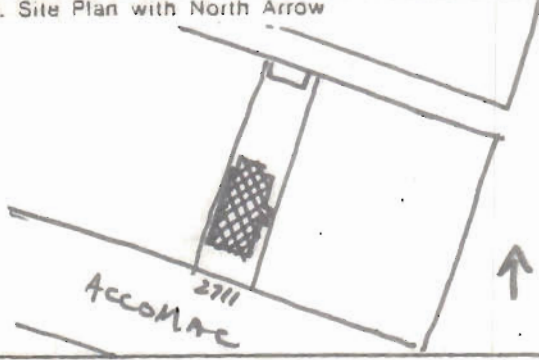
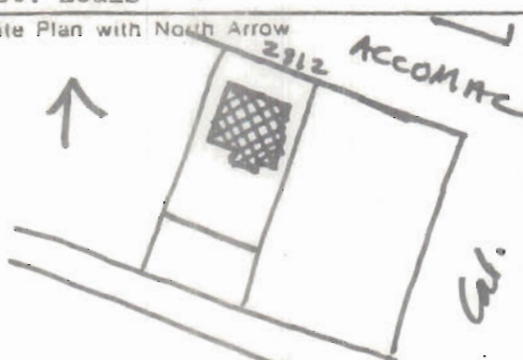


State Historical Survey and Planning Office, State Capitol Building, Room B-25,
HISTORIC INVENTORY Jefferson City, Missouri 65101

1. No.		4. Present Name(s)	
2. County St. Louis		5. Other Name(s)	
3. Location of Negatives Community Development Agency			
6. Specific Location 2711 Accomac		16. Thematic Category Residential	28. No. of Stories 2
		17. Date(s) or Period C. 1900	29. Basement? Yes <input checked="" type="checkbox"/> No <input type="checkbox"/>
7. City or Town If Rural, Township & Vicinity St. Louis		18. Style or Design Vernacular	30. Foundation Material Masonry
8. Site Plan with North Arrow 		19. Architect or Engineer	31. Wall Construction Masonry
		20. Contractor or Builder	32. Roof Type & Material Flat with parapet
		21. Original Use, if apparent Residential	33. No. of Bays Front Side
		22. Present Use Residential	34. Wall Treatment Red Brick
		23. Ownership Public <input type="checkbox"/> Private <input checked="" type="checkbox"/>	35. Plan Shape Rect.
		24. Owner's Name & Address, if known	36. Changes (Explain in #42) Addition <input type="checkbox"/> Altered <input type="checkbox"/> Moved <input type="checkbox"/>
9. Coordinates UTM Lat. 15/741900/4276700 Long. 15/740315/4276880 15/740400/4277680		25. Open to Public? Yes <input type="checkbox"/> No <input checked="" type="checkbox"/>	37. Condition Interior Poor Exterior Fair
10. Site Building <input checked="" type="checkbox"/> Structure Object <input type="checkbox"/>		26. Local Contact Person or Organization Community Development Agency	38. Preservation Underway? Yes <input type="checkbox"/> No <input checked="" type="checkbox"/>
11. On National Register? Yes <input type="checkbox"/> No <input checked="" type="checkbox"/>	12. Is it Eligible? Yes <input type="checkbox"/> No <input checked="" type="checkbox"/>	27. Other Surveys in Which Included	39. Endangered? By What? Yes <input checked="" type="checkbox"/> No <input type="checkbox"/> Vacant
13. Part of Estab. Hist. Dist.? Yes <input type="checkbox"/> No <input checked="" type="checkbox"/>	14. District Potent'l? Yes <input checked="" type="checkbox"/> No <input type="checkbox"/>		40. Visible from Public Road? Yes <input checked="" type="checkbox"/> No <input type="checkbox"/>
15. Name of Established District			41. Distance from and Frontage on Road 20' / 35'
42. Further Description of Important Features A simple vernacular building treated in red brick. A cast iron cornice is its important feature. Also some fairly good brick work. Glazing is one over one sash. Jack arches in limestone with keystones and end blocks over 1st floor front windows. A limestone string course is at the 1st floor sill level. Below the string course the brick changes to dark brown. Pressed brick hood over recessed entry in egg and dart motif. Cast iron grills on 1st floor windows. On sides the foundation is undressed limestone.			
43. History and Significance Significant for cast iron cornice.			
44. Description of Environment and Outbuildings At least the top half of the building is vacant - perhaps all of it. 2nd floor windows are missing. In grave danger.			
45. Sources of Information City Records		46. Prepared by Kenneth D. Oestreich	
		47. Organization C.D.A.	
		48. Date	49. Revision Date(s)



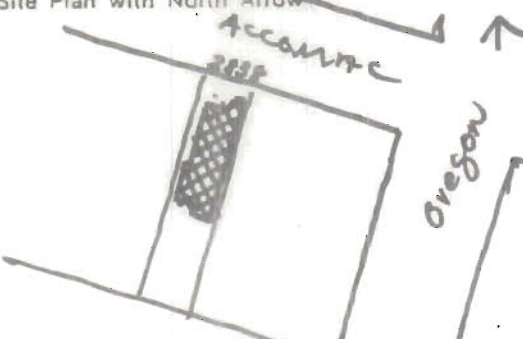
State Historical Survey and Planning Office, State Capitol Building, Room B-25,
HISTORIC INVENTORY Jefferson City, Missouri 65101

1. No.		4. Present Name(s)	
2. County St. Louis		5. Other Name(s)	
3. Location of Negatives Community Development Agency			
6. Specific Location 2812 Accomac		16. Thematic Category Residence	28. No. of Stories 2½
		17. Date(s) or Period C. 1895-1900	29. Basement? Yes <input checked="" type="checkbox"/> No <input type="checkbox"/>
7. City or Town St. Louis	11. Rural, Township & Vicinity	18. Style or Design Eclectic	30. Foundation Material Masonry
8. Site Plan with North Arrow 		19. Architect or Engineer	31. Wall Construction Masonry
		20. Contractor or Builder	32. Roof Type & Material Gable/Slate
		21. Original Use, if apparent Residence	33. No. of Bays Front Side
		22. Present Use Residence	34. Wall Treatment Red Brick
		23. Ownership Public <input type="checkbox"/> Private <input checked="" type="checkbox"/>	35. Plan Shape Rect.
		24. Owner's Name & Address, if known George M. Light 2812 Accomac	36. Changes (Explain in #42) Addition <input type="checkbox"/> Altered <input type="checkbox"/> Moved <input type="checkbox"/>
9. Coordinates UTM Lat. 15/741900/4276700 Long. 15/740315/4276880 15/740400/4277680		25. Open to Public? Yes <input type="checkbox"/> No <input checked="" type="checkbox"/>	37. Condition Interior _____ Exterior Good
10. Site <input checked="" type="checkbox"/> Building <input checked="" type="checkbox"/> Structure <input type="checkbox"/> Object <input type="checkbox"/>		26. Local Contact Person or Organization Community Development Agency	38. Preservation Underway? Yes <input type="checkbox"/> No <input checked="" type="checkbox"/>
11. On National Register? Yes <input type="checkbox"/> No <input checked="" type="checkbox"/>	12. Is it Eligible? Yes <input type="checkbox"/> No <input checked="" type="checkbox"/>	27. Other Surveys in Which Included	39. Endangered? By What? Yes <input type="checkbox"/> No <input checked="" type="checkbox"/>
13. Part of Estab. Hist. Dist.? Yes <input type="checkbox"/> No <input checked="" type="checkbox"/>	14. District Potent'l? Yes <input checked="" type="checkbox"/> No <input type="checkbox"/>		40. Visible from Public Road? Yes <input checked="" type="checkbox"/> No <input type="checkbox"/>
15. Name of Established District			41. Distance from and Frontage on Road 20'/40'
42. Further Description of Important Features This late Victorian house is a hybrid combining features of several styles. The foundation is the rough cut limestone common to St. Louis structures. In this case, however, it extends all the way to the sill level on the front. The entrance is placed in the center of the building recessed within a large Romanesque arch. The facade is reddish brown brick. The glazing is one over one. The first floor windows are topped with jack arches with keystone. The keystone and end blocks are limestone. The simple cornice is painted yellow ochre, so is the window frames. The gable roof on this building is unusual. The common roof to this style building would be a hipped roof. Two large dormers finish the building.			
43. History and Significance: City Significance			
44. Description of Environment and Outbuildings The building is on Accomac. The street is not overwhelming architecturally, but it appears to be well kept and healthy.			
45. Sources of Information City Records		46. Prepared by Kenneth D. Oestreich	
		47. Organization C.D.A.	
		48. Date 9/20/77	49. Revision Date(s)

Photo

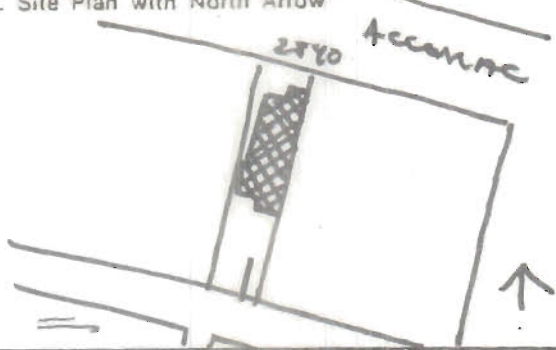


State Historical Survey and Planning Office, State Capitol Building, Room B-25,
HISTORIC INVENTORY Jefferson City, Missouri 65101

1. No.		4. Present Name(s)	
2. County St. Louis		5. Other Name(s)	
3. Location of Negatives Community Development Agency			
6. Specific Location 2838 Accomac		16. Thematic Category Residence	
7. City or Town If Rural, Township & Vicinity St. Louis		17. Date(s) or Period C. 1915-1920	
8. Site Plan with North Arrow 		18. Style or Design Victorian Townhouse	
		19. Architect or Engineer	
9. Coordinates UTM Lat. 15/741900/4276700 Long. 15/740315/4276880		20. Contractor or Builder	
10. Site Building <input checked="" type="checkbox"/> Structure Object <input type="checkbox"/>		21. Original Use, if apparent Residence	
11. On National Register? Yes <input type="checkbox"/> No <input checked="" type="checkbox"/>		22. Present Use Residence	
12. Is It Eligible? Yes <input type="checkbox"/> No <input checked="" type="checkbox"/>		23. Ownership Public <input type="checkbox"/> Private <input checked="" type="checkbox"/>	
13. Part of Estab. Hist. Dist.? Yes <input type="checkbox"/> No <input checked="" type="checkbox"/>		24. Owner's Name & Address, if known	
14. District Potent'? Yes <input checked="" type="checkbox"/> No <input type="checkbox"/>		25. Open to Public? Yes <input type="checkbox"/> No <input checked="" type="checkbox"/>	
15. Name of Established District		26. Local Contact Person or Organization Community Development Agency	
42. Further Description of Important Features A Victorian townhouse treated in brick - buff brick on the front, red on the sides and front. The porch is classical - it has the usual classical detailing. A walk-out is above the porch. A large 2nd floor bay window is another good feature. The roof appears to be a fake mansard in gray asphalt shingles broken by a stepped gable.		27. Other Surveys in Which Included	
43. History and Significance City Significance		28. No. of Stories 2	
44. Description of Environment and Outbuildings A small lot without any accessory buildings.		29. Basement? Yes <input checked="" type="checkbox"/> No <input type="checkbox"/>	
45. Sources of Information City Records		30. Foundation Material Masonry	
46. Prepared by Kenneth D. Oestreich		31. Wall Construction Masonry	
47. Organization C.D.A.		32. Roof Type & Material Fake Mansard/Flat	
48. Date 9/20/77		33. No. of Bays Front Side	
49. Revision Date(s)		34. Wall Treatment Buff Brick	
		35. Plan Shape Rect.	
		36. Changes (Explain in #42) Addition Altered Moved	
		37. Condition Interior Good Exterior Good	
		38. Preservation Underway? Yes No	
		39. Endangered? By What? Yes No <input checked="" type="checkbox"/>	
		40. Visible from Public Road? Yes <input checked="" type="checkbox"/> No <input type="checkbox"/>	
		41. Distance from and Frontage on Road 20'/30'	



State Historical Survey and Planning Office, State Capitol Building, Room B-25,
HISTORIC INVENTORY Jefferson City, Missouri 65101

1. No.		4. Present Name(s)	
2. County St. Louis		5. Other Name(s)	
3. Location of Negatives Community Development Agency			
6. Specific Location 2840 Accomac		16. Thematic Category Residence	
7. City or Town If Rural, Township & Vicinity St. Louis		17. Date(s) or Period C. 1920	
8. Site Plan with North Arrow 		18. Style or Design Victorian Townhouse	
9. Coordinates UTM Lat. 15/741900/4276700 Long. 15/740315/4276880		19. Architect or Engineer	
10. Site <input checked="" type="checkbox"/> Building <input checked="" type="checkbox"/> Structure <input type="checkbox"/> Object <input type="checkbox"/>		20. Contractor or Builder	
11. On National Register? Yes <input type="checkbox"/> No <input checked="" type="checkbox"/>		21. Original Use, if apparent Residential	
12. Is It Eligible? Yes <input type="checkbox"/> No <input checked="" type="checkbox"/>		22. Present Use Residential (2 family)	
13. Part of Estab. Hist. Dist.? Yes <input type="checkbox"/> No <input checked="" type="checkbox"/>		23. Ownership Public <input type="checkbox"/> Private <input checked="" type="checkbox"/>	
14. District Potent'l? Yes <input checked="" type="checkbox"/> No <input type="checkbox"/>		24. Owner's Name & Address, if known Earl H. Strigel 2840 Accomac	
15. Name of Established District		25. Open to Public? Yes <input type="checkbox"/> No <input checked="" type="checkbox"/>	
		26. Local Contact Person or Organization Community Development Agency	
		27. Other Surveys in Which Included	
		28. No. of Stories 2	
		29. Basement? Yes <input checked="" type="checkbox"/> No <input type="checkbox"/>	
		30. Foundation Material Masonry	
		31. Wall Construction Masonry	
		32. Roof Type & Material Fake Mansard/Flat	
		33. No. of Bays Front Side	
		34. Wall Treatment Red Brick	
		35. Plan Shape Rect.	
		36. Changes (Explain in #42) Addition Altered Moved	
		37. Condition Interior Good Exterior Good	
		38. Preservation Underway? Yes No	
		39. Endangered? By What? Yes No <input checked="" type="checkbox"/>	
		40. Visible from Public Road? Yes <input checked="" type="checkbox"/> No <input type="checkbox"/>	
		41. Distance from and Frontage on Road 20'/30'	

42. Further Description of Important Features A Victorian townhouse with a fake mansard roof in gray slate. The roof is broken by a small dormer (probably just show) and a strongly vertical gable. The porch is classical and has the usual classical detailing. Above it is a second floor walkout. Another important feature is a large second floor bay window. The facade are all red brick but the brick on the front facade is a better quality brick with a darker color.



43. History and Significance

44. Description of Environment and Outbuildings

A high density townhouse -- almost a rowhouse, particularly when compared to the nearby Compton Heights homes. There is a small garage in the rear.

45. Sources of Information

City Records

46. Prepared by

Kenneth D. Oestreich

47. Organization

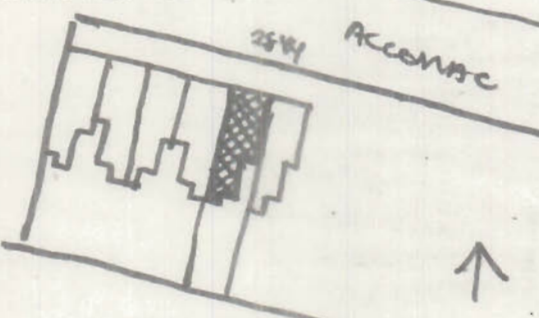
C.D.A.

48. Date

9/20/77

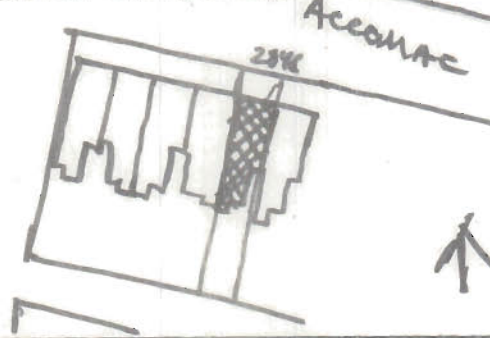
49. Revision Date(s)

State Historical Survey and Planning Office, State Capitol Building, Room B-25,
HISTORIC INVENTORY Jefferson City, Missouri 65101

1. No.		4. Present Name(s)	
2. County St. Louis		5. Other Name(s)	
3. Location of Negatives Community Development Agency			
6. Specific Location 2844 Accomac		16. Thematic Category Residential Row	
		17. Date(s) or Period C. 1900-1905	
7. City or Town If Rural, Township & Vicinity St. Louis		18. Style or Design Eclectic / Second Empire	
8. Site Plan with North Arrow 		19. Architect or Engineer	
		20. Contractor or Builder	
9. Coordinates UTM Lat. 15/741900/4276700 Long. 15/740315/4276880		21. Original Use, if apparent Residential Row	
		22. Present Use Multi-family Residential	
10. Site I: Building X Structure I: Object I:		23. Ownership Public I: Private X	
11. On National Register? Yes I: No X		24. Owner's Name & Address, if known William P. Jackson 2844 Accomac	
12. Is II Eligible? Yes I: No X		25. Open to Public? Yes I: No X	
13. Part of Estab. Hist. Dist.? Yes I: No X		26. Local Contact Person or Organization Community Development Agency	
14. District Potent'ly? Yes X: No I:		27. Other Surveys in Which Included	
15. Name of Established District		28. No. of Stories 2 1/2	
		29. Basement? Yes X: No I:	
		30. Foundation Material Masonry	
		31. Wall Construction Masonry	
		32. Roof Type & Material Mansard/Slate	
		33. No. of Bays Front Side	
		34. Wall Treatment Buff Brick	
		35. Plan Shape Rect.	
		36. Changes (Explain in #42) Addition: Altered I: Moved I:	
		37. Condition Interior: Exterior Good	
		38. Preservation Underway? Yes I: No	
		39. Endangered? By What? Yes I: No X	
		40. Visible from Public Road? Yes X: No I:	
		41. Distance from and Frontage on Road	
42. Further Description of Important Features This is a row of eclectic style row-houses used as multi-family residential. The row is in very good condition. The facade is treated in buff brick and features the lavish use of terra cotta. Strong Beaux Arts influences in the decoration but also features the Second Empire style mansard roof and the repeated use of Romanesque arches. Second Empire is as good a name as any to put on this structure.			
43. History and Significance City Significance: The building is handsome and a solid row of this length is unusual. If it were a purer design, however, it would be even more valuable. The building is also a good example of lavish terra cotta use.			
44. Description of Environment and Outbuildings Located on the southeast corner of Accomac and Nebraska.			
45. Sources of Information City Records		46. Prepared by Kenneth D. Oestreich	
		47. Organization C.D.A.	
		48. Date 9/20/77	
		49. Revision Date(s)	



State Historical Survey and Planning Office, State Capitol Building, Room B-25,
HISTORIC INVENTORY Jefferson City, Missouri 65101

1. No.		4. Present Name(s)	
2. County St. Louis		5. Other Name(s)	
3. Location of Negatives Community Development Agency			
6. Specific Location 2846 Accomac		16. Thematic Category Residential Row	
7. City or Town If Rural, Township & Vicinity St. Louis		17. Date(s) or Period C. 1900-1905	
8. Site Plan with North Arrow 		18. Style or Design Eclectic / 2nd Empire	
9. Coordinates UTM Lat. 15/741900/4276700 Long. 15/740315/4276880		19. Architect or Engineer	
10. Site Building <input checked="" type="checkbox"/> Structure <input type="checkbox"/> Object <input type="checkbox"/>		20. Contractor or Builder	
11. On National Register? Yes <input type="checkbox"/> No <input checked="" type="checkbox"/>		21. Original Use, if apparent Residential Row	
12. Is it Eligible? Yes <input type="checkbox"/> No <input checked="" type="checkbox"/>		22. Present Use Multi-family Residential	
13. Part of Estab. Hist. Dist.? Yes <input type="checkbox"/> No <input checked="" type="checkbox"/>		23. Ownership Public <input type="checkbox"/> Private <input checked="" type="checkbox"/>	
14. District Potent'l? Yes <input checked="" type="checkbox"/> No <input type="checkbox"/>		24. Owner's Name & Address, if known Edward G. LaRose 2846 Accomac	
15. Name of Established District		25. Open to Public? Yes <input type="checkbox"/> No <input checked="" type="checkbox"/>	
		26. Local Contact Person or Organization Community Development Agency	
		27. Other Surveys in Which Included	
		28. No. of Stories 2 1/2	
		29. Basement? Yes <input checked="" type="checkbox"/> No <input type="checkbox"/>	
		30. Foundation Material Masonry	
		31. Wall Construction Masonry	
		32. Roof Type & Material Mansard/Slate	
		33. No. of Bays Front Side	
		34. Wall Treatment Buff Brick	
		35. Plan Shape Rect.	
		36. Changes (Explain in #42) Addition <input type="checkbox"/> Altered <input type="checkbox"/> Moved <input type="checkbox"/>	
		37. Condition Interior <input type="checkbox"/> Exterior <input checked="" type="checkbox"/> Good	
		38. Preservation Underway? Yes <input type="checkbox"/> No <input checked="" type="checkbox"/>	
		39. Endangered? By What? Yes <input type="checkbox"/> No <input checked="" type="checkbox"/>	
		40. Visible from Public Road? Yes <input checked="" type="checkbox"/> No <input type="checkbox"/>	
		41. Distance from and Frontage on Road	

42. Further Description of Important Features This is a row of eclectic style row-houses used as multi-family residential. The row is in very good condition. The facade is treated in buff brick and features the lavish use of terra cotta. Strong Beaux Arts influences in the decoration but also features the Second Empire style mansard roof and the repeated use of Romanesque arches. Second Empire is as good a name as any to put on this structure.



43. History and Significance City Significance:
 The building is handsome and a solid row of this length is unusual. If it were a purer design, however, it would be even more valuable. The building is also a good example of lavish terra cotta use.

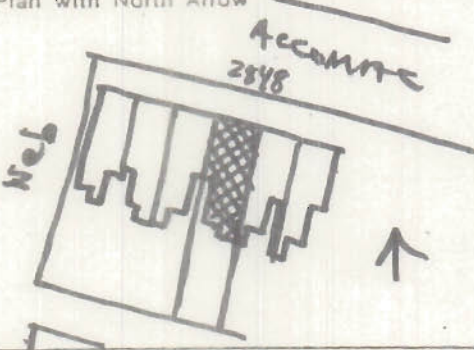
44. Description of Environment and Outbuildings
 Located on the southeast corner of Accomac and Nebraska.

45. Sources of Information
 City Records

46. Prepared by
 Kenneth D. Oestreich
 47. Organization
 C.D.A.

48. Date 9/20/77
 49. Revision Date(s)

State Historical Survey and Planning Office, State Capitol Building, Room B-25,
HISTORIC INVENTORY Jefferson City, Missouri 65101

1. No.		4. Present Name(s)	
2. County St. Louis		5. Other Name(s)	
3. Location of Negatives Community Development Agency			
6. Specific Location 2848 Accomac		16. Thematic Category Residential Row	
7. City or Town If Rural, Township & Vicinity St. Louis		17. Date(s) or Period C. 1900-1905	
8. Site Plan with North Arrow 		18. Style or Design Eclectic / 2nd EMPIRE	
9. Coordinates UTM Lat. 15/741900/4276700 Long. 15/740315/4276880		19. Architect or Engineer	
10. Site I I Structure I I Building X Object I I		20. Contractor or Builder	
11. On National Register? Yes I I No X		21. Original Use, if apparent Residential Row	
12. Is It Eligible? Yes I I No X		22. Present Use Multi-family Residential	
13. Part of Estab. Hist. Dist.? Yes I I No X		23. Ownership Public I I Private X	
14. District Potent'l? Yes X No I I		24. Owner's Name & Address, if known Margarie Keg 2848 Accomac	
15. Name of Established District		25. Open to Public? Yes I I No X	
		26. Local Contact Person or Organization Community Development Agency	
		27. Other Surveys in Which Included	
		28. No. of Stories 2 1/2	
		29. Basement? Yes X No	
		30. Foundation Material Masonry	
		31. Wall Construction Masonry	
		32. Roof Type & Material Mansard/Slate	
		33. No. of Bays Front Side	
		34. Wall Treatment Buff Brick	
		35. Plan Shape Rect.	
		36. Changes (Explain in #42) Addition I I Altered I I Moved I I	
		37. Condition Interior Exterior Good	
		38. Preservation Underway? Yes I I No	
		39. Endangered? By What? Yes I I No X	
		40. Visible from Public Road? Yes X No	
		41. Distance from and Frontage on Road	

42. Further Description of Important Features This is a row of eclectic style row-houses used as multi-family residential. The row is in very good condition. The facade is treated in buff brick and features the lavish use of terra cotta. Strong Beaux Arts influences in the decoration but also features the Second Empire style mansard roof and the repeated use of Romanesque arches. Second Empire is as good a name as any to put on this structure.



43. History and Significance City Significance:
 The building is handsome and a solid row of this length is unusual. If it were a purer design, however, it would be even more valuable. The building is also a good example of lavish terra cotta use.

44. Description of Environment and Outbuildings
 Located on the southeast corner of Accomac and Nebraska.

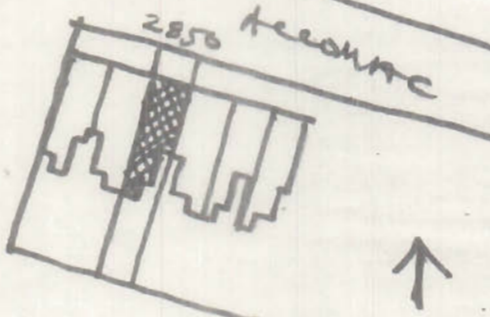
45. Sources of Information
 City Records

46. Prepared by
 Kenneth D. Oestreich

47. Organization
 C.D.A.

48. Date 9/20/77 49. Revision Date(s)

State Historical Survey and Planning Office, State Capitol Building, Room B-25,
HISTORIC INVENTORY Jefferson City, Missouri 65101

1. No.		4. Present Name(s)	
2. County St. Louis		5. Other Name(s)	
3. Location of Negatives Community Development Agency			
6. Specific Location 2850 Accomac		16. Thematic Category Residential Row	28. No. of Stories 2½
7. City or Town St. Louis If Rural, Township & Vicinity		17. Date(s) or Period C. 1900-1905	29. Basement? Yes <input checked="" type="checkbox"/> No <input type="checkbox"/>
8. Site Plan with North Arrow 		18. Style or Design Eclectic / 2nd Empire	30. Foundation Material Masonry
		19. Architect or Engineer	31. Wall Construction Masonry
		20. Contractor or Builder	32. Roof Type & Material Mansard/Slate
		21. Original Use, if apparent Residential Row	33. No. of Bays Front Side
		22. Present Use Multi-family Residential	34. Wall Treatment Buff Brick
		23. Ownership Public <input type="checkbox"/> Private <input checked="" type="checkbox"/>	35. Plan Shape Rect.
		24. Owner's Name & Address, if known Robert W. Trift 2850 Accomac	36. Changes (Explain in #42) Addition <input type="checkbox"/> Altered <input type="checkbox"/> Moved <input type="checkbox"/>
9. Coordinates UTM Lat. 15/741900/4276700 Long. 15/740315/4276880		25. Open to Public? Yes <input type="checkbox"/> No <input checked="" type="checkbox"/>	37. Condition Interior Exterior Good
10. Site <input checked="" type="checkbox"/> Building <input checked="" type="checkbox"/> Structure <input type="checkbox"/> Object <input type="checkbox"/>		26. Local Contact Person or Organization Community Development Agency	38. Preservation Underway? Yes <input type="checkbox"/> No <input checked="" type="checkbox"/>
11. On National Register? Yes <input type="checkbox"/> No <input checked="" type="checkbox"/>	12. Is It Eligible? Yes <input type="checkbox"/> No <input checked="" type="checkbox"/>	27. Other Surveys in Which Included	39. Endangered? By What? Yes <input type="checkbox"/> No <input checked="" type="checkbox"/>
13. Part of Estab. Hist. Dist.? Yes <input type="checkbox"/> No <input checked="" type="checkbox"/>	14. District Potent'l? Yes <input checked="" type="checkbox"/> No <input type="checkbox"/>		40. Visible from Public Road? Yes <input checked="" type="checkbox"/> No <input type="checkbox"/>
15. Name of Established District			41. Distance from and Frontage on Road

42. Further Description of Important Features This is a row of eclectic style row-houses used as multi-family residential. The row is in very good condition. The facade is treated in buff brick and features the lavish use of terra cotta. Strong Beaux Arts influences in the decoration but also features the Second Empire style mansard roof and the repeated use of Romanesque arches. Second Empire is as good a name as any to put on this structure.

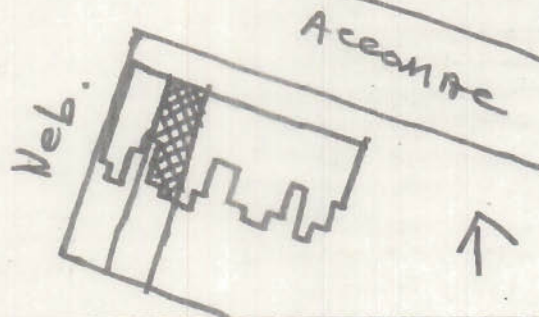


43. History and Significance City Significance:
 The building is handsome and a solid row of this length is unusual. If it were a purer design, however, it would be even more valuable. The building is also a good example of lavish terra cotta use.

44. Description of Environment and Outbuildings
 Located on the southeast corner of Accomac and Nebraska.

45. Sources of Information City Records	46. Prepared by Kenneth D. Oestreich
	47. Organization C.D.A.
	48. Date 9/20/77
	49. Revision Date(s)

State Historical Survey and Planning Office, State Capitol Building, Room B-25,
HISTORIC INVENTORY Jefferson City, Missouri 65101

1. No.		4. Present Name(s)	
2. County St. Louis		5. Other Name(s)	
3. Location of Negatives Community Development Agency			
6. Specific Location 2852 Accomac		16. Thematic Category Residential Row	28. No. of Stories 2½
7. City or Town If Rural, Township & Vicinity St. Louis		17. Date(s) or Period C. 1900-1905	29. Basement? Yes <input checked="" type="checkbox"/> No <input type="checkbox"/>
8. Site Plan with North Arrow 		18. Style or Design Eclectic 2nd Empire	30. Foundation Material Masonry
		19. Architect or Engineer	31. Wall Construction Masonry
		20. Contractor or Builder	32. Roof Type & Material Mansard/Slate
		21. Original Use, if apparent Residential Row	33. No. of Bays Front Side
		22. Present Use Multi-family Residential	34. Wall Treatment Buff Brick
		23. Ownership Public <input type="checkbox"/> Private <input checked="" type="checkbox"/>	35. Plan Shape Rect.
		24. Owner's Name & Address, if known	36. Changes (Explain in #42) Addition <input type="checkbox"/> Altered <input type="checkbox"/> Moved <input type="checkbox"/>
9. Coordinates UTM Lat. 15/741900/4276700 Long. 15/740315/4276880		25. Open to Public? Yes <input type="checkbox"/> No <input checked="" type="checkbox"/>	37. Condition Interior _____ Exterior <u>Good</u>
10. Site <input checked="" type="checkbox"/> Building <input checked="" type="checkbox"/> Structure <input type="checkbox"/> Object <input type="checkbox"/>		26. Local Contact Person or Organization Community Development Agency	38. Preservation Underway? Yes <input type="checkbox"/> No <input checked="" type="checkbox"/>
11. On National Register? Yes <input type="checkbox"/> No <input checked="" type="checkbox"/>		27. Other Surveys in Which Included	39. Endangered? By What? Yes <input type="checkbox"/> No <input checked="" type="checkbox"/>
12. Is It Eligible? Yes <input type="checkbox"/> No <input checked="" type="checkbox"/>			40. Visible from Public Road? Yes <input checked="" type="checkbox"/> No <input type="checkbox"/>
13. Part of Estab. Hist. Dist.? Yes <input type="checkbox"/> No <input checked="" type="checkbox"/>			41. Distance from and Frontage on Road
14. District Potent'l? Yes <input checked="" type="checkbox"/> No <input type="checkbox"/>			
15. Name of Established District			

42. Further Description of Important Features This is a row of eclectic style row-houses used as multi-family residential. The row is in very good condition. The facade is treated in buff brick and features the lavish use of terra cotta. Strong Beaux Arts influences in the decoration but also features the Second Empire style mansard roof and the repeated use of Romanesque arches. Second Empire is as good a name as any to put on this structure.

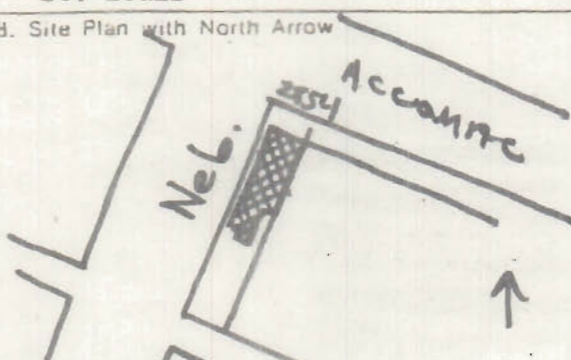


43. History and Significance City Significance:
 The building is handsome and a solid row of this length is unusual. If it were a purer design, however, it would be even more valuable. The building is also a good example of lavish terra cotta use.

44. Description of Environment and Outbuildings
 Located on the southeast corner of Accomac and Nebraska.

45. Sources of Information City Records	46. Prepared by Kenneth D. Oestreich
	47. Organization C.D.A.
	48. Date 9/20/77
	49. Revision Date(s)

State Historical Survey and Planning Office, State Capitol Building, Room B-25,
HISTORIC INVENTORY Jefferson City, Missouri 65101

1. No.		4. Present Name(s)	
2. County St. Louis		5. Other Name(s)	
3. Location of Negatives Community Development Agency			
6. Specific Location 2854 Accomac		16. Thematic Category Residential Row	28. No. of Stories 2½
7. City or Town If Rural, Township & Vicinity St. Louis		17. Date(s) or Period C. 1900-1905	29. Basement? Yes <input checked="" type="checkbox"/> No <input type="checkbox"/>
8. Site Plan with North Arrow 		18. Style or Design Eclectic / 2nd Empire	30. Foundation Material Masonry
9. Coordinates UTM Lat. 15/741900/4276700 Long. 15/740315/4276880		19. Architect or Engineer	31. Wall Construction Masonry
10. Site <input checked="" type="checkbox"/> Building <input checked="" type="checkbox"/> Structure <input type="checkbox"/> Object <input type="checkbox"/>		20. Contractor or Builder	32. Roof Type & Material Mansard/Slate
11. On National Register? Yes <input type="checkbox"/> No <input checked="" type="checkbox"/>		21. Original Use, if apparent Residential Row	33. No. of Bays Front Side
12. Is it Eligible? Yes <input type="checkbox"/> No <input checked="" type="checkbox"/>		22. Present Use Multi-family Residential	34. Wall Treatment Buff Brick
13. Part of Estab. Hist. Dist.? Yes <input type="checkbox"/> No <input checked="" type="checkbox"/>		23. Ownership Public <input type="checkbox"/> Private <input checked="" type="checkbox"/>	35. Plan Shape Rect.
14. District Potent'l? Yes <input checked="" type="checkbox"/> No <input type="checkbox"/>		24. Owner's Name & Address, if known Robert W. Trift 2854 Accomac	36. Changes (Explain in #42) Addition <input type="checkbox"/> Altered <input type="checkbox"/> Moved <input type="checkbox"/>
15. Name of Established District		25. Open to Public? Yes <input type="checkbox"/> No <input checked="" type="checkbox"/>	37. Condition Interior Exterior Good
		26. Local Contact Person or Organization Community Development Agency	38. Preservation Underway? Yes <input type="checkbox"/> No <input checked="" type="checkbox"/>
		27. Other Surveys in Which Included	39. Endangered? By What? Yes <input type="checkbox"/> No <input checked="" type="checkbox"/>
			40. Visible from Public Road? Yes <input checked="" type="checkbox"/> No <input type="checkbox"/>
			41. Distance from and Frontage on Road

42. Further Description of Important Features This is a row of eclectic style row-houses used as multi-family residential. The row is in very good condition. The facade is treated in buff brick and features the lavish use of terra cotta. Strong Beaux Arts influences in the decoration but also features the Second Empire style mansard roof and the repeated use of Romanesque arches. Second Empire is as good a name as any to put on this structure.



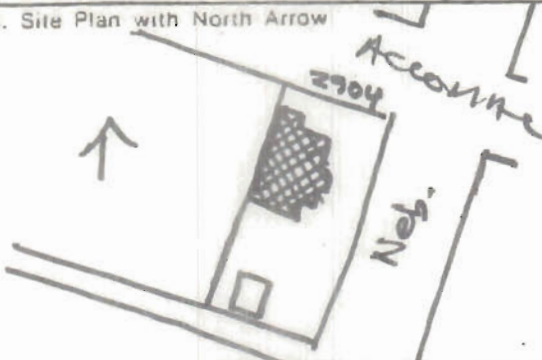
43. History and Significance City Significance:
 The building is handsome and a solid row of this length is unusual. If it were a purer design, however, it would be even more valuable. The building is also a good example of lavish terra cotta use.

44. Description of Environment and Outbuildings
 Located on the southeast corner of Accomac and Nebraska.

45. Sources of Information
 City Records

46. Prepared by
 Kenneth D. Oestreich
 47. Organization
 C.D.A.
 48. Date
 9/20/77
 49. Revision Date(s)

State Historical Survey and Planning Office, State Capitol Building, Room B-25,
HISTORIC INVENTORY Jefferson City, Missouri 65101

1. No.		4. Present Name(s)	
2. County St. Louis		5. Other Name(s)	
3. Location of Negatives Community Development Agency			
6. Specific Location 2904 Accomac		16. Thematic Category Residence	
7. City or Town If Rural, Township & Vicinity St. Louis		17. Date(s) or Period C. 1910 April 13, 1909 (bld permit)	
		18. Style or Design Late Victorian	
8. Site Plan with North Arrow 		19. Architect or Engineer	
		20. Contractor or Builder	
9. Coordinates UTM Lat. 15/741900/4276700 Long. 15/740315/4276880		21. Original Use, if apparent Residence	
		22. Present Use Residence	
10. Site <input type="checkbox"/> Building <input checked="" type="checkbox"/> Structure <input type="checkbox"/> Object <input type="checkbox"/>		23. Ownership Public <input type="checkbox"/> Private <input checked="" type="checkbox"/>	
		24. Owner's Name & Address, if known Mary L. Smith 2904 Accomac	
11. On National Register? Yes <input type="checkbox"/> No <input checked="" type="checkbox"/>		25. Open to Public? Yes <input type="checkbox"/> No <input checked="" type="checkbox"/>	
12. Is it Eligible? Yes <input type="checkbox"/> No <input checked="" type="checkbox"/>		26. Local Contact Person or Organization Community Development Agency	
13. Part of Estab. Hist. Dist.? Yes <input type="checkbox"/> No <input checked="" type="checkbox"/>		27. Other Surveys in Which Included	
14. District Potent'l? Yes <input checked="" type="checkbox"/> No <input type="checkbox"/>		28. No. of Stories 2 1/2	
15. Name of Established District		29. Basement? Yes <input type="checkbox"/> No <input checked="" type="checkbox"/>	
		30. Foundation Material Masonry	
		31. Wall Construction Masonry	
		32. Roof Type & Material Hipped/Slate	
		33. No. of Bays Front Side	
		34. Wall Treatment Red Brick	
		35. Plan Shape Rect.	
		36. Changes (Explain in #42) Addition <input type="checkbox"/> Altered <input type="checkbox"/> Moved <input type="checkbox"/>	
		37. Condition Interior Good Exterior Good	
		38. Preservation Underway? Yes <input type="checkbox"/> No <input checked="" type="checkbox"/>	
		39. Endangered? By What? Yes <input type="checkbox"/> No <input checked="" type="checkbox"/>	
		40. Visible from Public Road? Yes <input checked="" type="checkbox"/> No <input type="checkbox"/>	
		41. Distance from and Frontage on Road	

42. Further Description of Important Features A Victorian home - the roof is hipped over the majority of the house but gable over the side wing. Gray slate shingles sheathe both. The chimney appears to be half removed. Copper finials and flashing complete the roof. The porch is supported by brick pilasters with terra cotta capitals. The porch has a gable roof and is stucco and half timber as is the single dormer. The transom over the entry is art glass as is the side panels. All glazing is one over one.

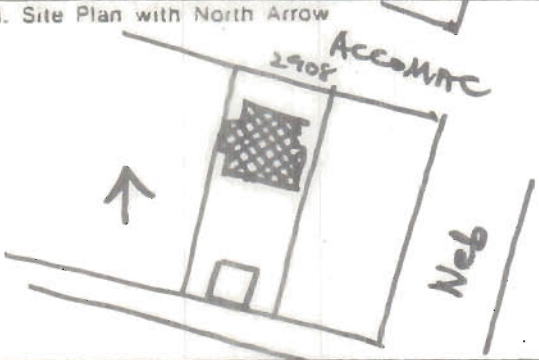


43. History and Significance City Significance:
 The March 2, 1909 Pitzman Company Survey was made for L.W. Schonebeck. No builder or architect is given on the city building permit. Cost: \$6,500.

44. Description of Environment and Outbuildings
 The home is located on the corner of Nebraska and Accomac. The lot is large and well landscaped. There is a small garage at the rear.

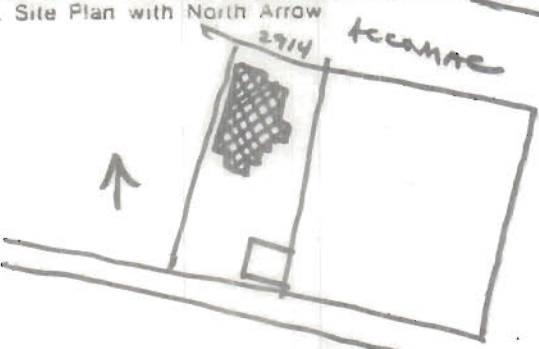
45. Sources of Information City Records		46. Prepared by Kenneth D. Oestreich	
		47. Organization C.D.A.	
48. Date 9/20/77	49. Revision Date(s)		

State Historical Survey and Planning Office, State Capitol Building, Room B-25,
HISTORIC INVENTORY Jefferson City, Missouri 65101

1. No.		4. Present Name(s)	
2. County St. Louis		5. Other Name(s)	
3. Location of Negatives Community Development Agency			
6. Specific Location 2908 Accomac		16. Thematic Category Residence	
		17. Date(s) or Period 1907	
7. City or Town If Rural, Township & Vicinity St. Louis		18. Style or Design Eclectic	
8. Site Plan with North Arrow 		19. Architect or Engineer Unknown	
		20. Contractor or Builder F. Sievers	
		21. Original Use, if apparent Residence	
		22. Present Use Residence	
9. Coordinates UTM Lat. 15/741900/4276700 Long. 15/740315/4276880 15/740400/4277680		23. Ownership Public <input type="checkbox"/> Private <input checked="" type="checkbox"/>	
10. Site <input checked="" type="checkbox"/> Structure <input type="checkbox"/> Building <input checked="" type="checkbox"/> Object <input type="checkbox"/>		24. Owner's Name & Address, if known Henry Zuchowski 2908 Accomac	
11. On National Register? Yes <input type="checkbox"/> No <input checked="" type="checkbox"/>		25. Open to Public? Yes <input type="checkbox"/> No <input checked="" type="checkbox"/>	
12. Is it Eligible? Yes <input type="checkbox"/> No <input checked="" type="checkbox"/>		26. Local Contact Person or Organization Community Development Agency	
13. Part of Estab. Hist. Dist.? Yes <input type="checkbox"/> No <input checked="" type="checkbox"/>		27. Other Surveys in Which Included	
14. District Potent'l? Yes <input checked="" type="checkbox"/> No <input type="checkbox"/>			
15. Name of Established District		28. No. of Stories 2	
		29. Basement? Yes <input checked="" type="checkbox"/> No <input type="checkbox"/>	
		30. Foundation Material Masonry	
		31. Wall Construction Masonry	
		32. Roof Type & Material Gable / Tile	
		33. No. of Bays Front Side	
		34. Wall Treatment Red Brick	
		35. Plan Shape Mod. Rect.	
		36. Changes (Explain in #42) Addition <input type="checkbox"/> Altered <input type="checkbox"/> Moved <input type="checkbox"/>	
		37. Condition Interior <u>Good</u> Exterior <u>Good</u>	
		38. Preservation Underway? Yes <input type="checkbox"/> No <input checked="" type="checkbox"/>	
		39. Endangered? By What? Yes <input type="checkbox"/> No <input checked="" type="checkbox"/>	
		40. Visible from Public Road? Yes <input checked="" type="checkbox"/> No <input type="checkbox"/>	
		41. Distance from and Frontage on Road 10'/50'	
42. Further Description of Important Features An eclectic building. The high pitched gable roof is the dominant feature. The entry is recessed under the northwest corner of the house. Large brick segmental arches with limestone keystones open into the porch from either side. All of the other windows have stone sills and brick jack arches with limestone keystones. An oculus window is on the west facade. Wings break off on both sides of the house. These also have red tile gable roofs, as does the one gable on the east side.			
43. History and Significance City Significance: The Pitzman survey was made October 16, 1907 for L.K. Loy. The building permit was for a \$9,000 two story brick residence. Builder, F. Sievers, for owner Mrs. E. Foy. This is obviously a copy error, because on September 13, 1920 we find L. K. Loy receiving a building permit for an \$800 one story brick garage.			
44. Description of Environment and Outbuildings A portion of Compton Heights with smaller lots and higher density.			
45. Sources of Information City Records		46. Prepared by Kenneth D. Oestreich	
		47. Organization C.D.A.	
		48. Date 9/20/77	
		49. Revision Date(s)	



State Historical Survey and Planning Office, State Capitol Building, Room B-25,
HISTORIC INVENTORY Jefferson City, Missouri 65101

1. No.		4. Present Name(s)	
2. County St. Louis		5. Other Name(s)	
3. Location of Negatives Community Development Agency			
6. Specific Location 2914 Accomac		16. Thematic Category Residential	
7. City or Town If Rural, Township & Vicinity St. Louis		17. Date(s) or Period November 12, 1907 (bldg. permit)	
8. Site Plan with North Arrow 		18. Style or Design <u>Victorian townhouse</u>	
		19. Architect or Engineer A. H. Haessler (probably)	
		20. Contractor or Builder A. H. Haessler Company	
		21. Original Use, if apparent Residence	
		22. Present Use Residence	
		23. Ownership Public <input type="checkbox"/> Private <input checked="" type="checkbox"/>	
		24. Owner's Name & Address, if known Charles R. Meyer 2914 Accomac	
9. Coordinates UTM Lat. 15/741900/4276700 Long. 15/740315/4276880		25. Open to Public? Yes <input type="checkbox"/> No <input checked="" type="checkbox"/>	
10. Site <input checked="" type="checkbox"/> Building <input checked="" type="checkbox"/> Structure <input type="checkbox"/> Object <input type="checkbox"/>		26. Local Contact Person or Organization Community Development Agency	
11. On National Register? Yes <input type="checkbox"/> No <input checked="" type="checkbox"/>		27. Other Surveys in Which Included	
12. Is it Eligible? Yes <input type="checkbox"/> No <input checked="" type="checkbox"/>			
13. Part of Estab. Hist. Dist.? Yes <input type="checkbox"/> No <input checked="" type="checkbox"/>			
14. District Potent'l? Yes <input checked="" type="checkbox"/> No <input type="checkbox"/>			
15. Name of Established District		28. No. of Stories <u>2 1/2</u>	
		29. Basement? Yes <input checked="" type="checkbox"/> No <input type="checkbox"/>	
		30. Foundation Material Masonry	
		31. Wall Construction Masonry	
		32. Roof Type & Material Gray Slate	
		33. No. of Bays Front Side	
		34. Wall Treatment Red Brick	
		35. Plan Shape Rect.	
		36. Changes (Explain in #42) Addition <input type="checkbox"/> Altered <input type="checkbox"/> Moved <input type="checkbox"/>	
		37. Condition Interior <u>Good</u> Exterior <u>Good</u>	
		38. Preservation Underway? Yes <input type="checkbox"/> No <input checked="" type="checkbox"/>	
		39. Endangered? By What? Yes <input type="checkbox"/> No <input checked="" type="checkbox"/>	
		40. Visible from Public Road? Yes <input checked="" type="checkbox"/> No <input type="checkbox"/>	
		41. Distance from and Frontage on Road 10'/50'	

42. Further Description of Important Features This is a red variegated brick 2 1/2 story house with stone trim. Stone string courses make sills for the 2nd floor windows. The top of the porch railing is also stone, as are the stone keystones for the front windows. The porch's solid brick columns rise from the railings. The half timbered porch gable carries out the feeling of the third floor gable.

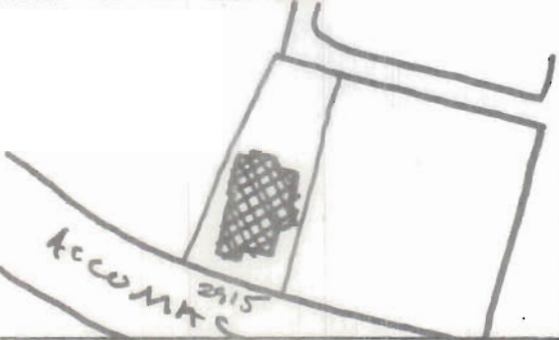



43. History and Significance City Significance:
 In October, 1907, a Pitzman survey was made for F.W. Reipschlaeger. The city building permit quickly followed. The cost was \$9,000. A.H. Haessler Building and Construction Company built the home and as Haessler was an architect as well as a builder he most likely designed it as well as building it.

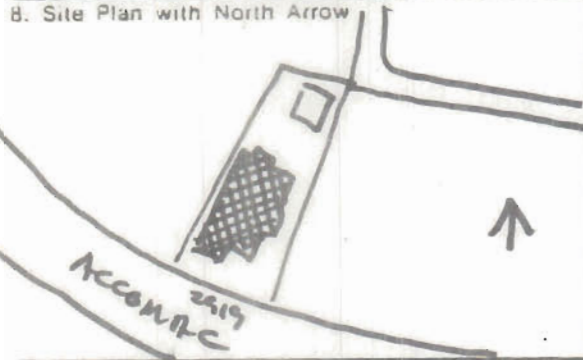
44. Description of Environment and Outbuildings
 A part of Compton Heights with smaller lots and a higher density.

45. Sources of Information City Records		46. Prepared by Kenneth D. Oestreich	
		47. Organization C.D.A.	
48. Date 9/20/77		49. Revision Date(s)	

State Historical Survey and Planning Office, State Capitol Building, Room B-25,
HISTORIC INVENTORY Jefferson City, Missouri 65101

1. No.		4. Present Name(s)	
2. County St. Louis		5. Other Name(s)	
3. Location of Negatives Community Development Agency			
6. Specific Location 2915 Accomac		16. Thematic Category Residence	
7. City or Town If Rural, Township & Vicinity St. Louis		17. Date(s) or Period August 10, 1899 (building permit)	
8. Site Plan with North Arrow 		18. Style or Design <i>late Victorian</i>	
9. Coordinates UTM Lat. 15/741900/4276700 Long. 15/740315/4276880		19. Architect or Engineer Louis Horman	
10. Site Building <input checked="" type="checkbox"/> Structure <input type="checkbox"/> Object <input type="checkbox"/>		20. Contractor or Builder Herrn & Drecker	
11. On National Register? Yes <input type="checkbox"/> No <input checked="" type="checkbox"/>		21. Original Use, if apparent Residence	
12. Is it Eligible? Yes <input type="checkbox"/> No <input checked="" type="checkbox"/>		22. Present Use Residence	
13. Part of Estab. Hist. Dist.? Yes <input type="checkbox"/> No <input checked="" type="checkbox"/>		23. Ownership Public <input type="checkbox"/> Private <input checked="" type="checkbox"/>	
14. District Potent'l? Yes <input checked="" type="checkbox"/> No <input type="checkbox"/>		24. Owner's Name & Address, if known Robert F. Hausman 2915 Accomac	
15. Name of Established District		25. Open to Public? Yes <input type="checkbox"/> No <input checked="" type="checkbox"/>	
42. Further Description of Important Features A brick building (front - yellow, sides and back - red). The roof is variegated blue/gray slate. A stone hedge forming the first floor window sills runs across the front of the house. Ornamental brackets support the ledge. The porch extends out with 3 square brick columns with carved stone capitals. Wrought iron grills are also on the porch. At the side is a rounded bay topped with a square gable roof. The 1st floor windows are circular headed with the tops framed by a brick stretcher design with acanthus leaf keystones. Ornate cornice.		26. Local Contact Person or Organization Community Development Agency	
43. History and Significance City Significance: July 26, 1899 is the date for the Pitzman survey for George Aude. The building permit is dated August 10, 1899 for a \$6,000 structure. Owner, George Aude. According to the Blue Books the Audes lived here until 1906 when they moved next door to 2919 Accomac. The 1907 owner is listed as Mr. and Mrs. Herman Heithaus.		27. Other Surveys in Which Included	
44. Description of Environment and Outbuildings A section of Compton Heights with smaller lots and a higher density.		28. No. of Stories 2 1/2	
45. Sources of Information City Records		29. Basement? Yes <input checked="" type="checkbox"/> No <input type="checkbox"/>	
		30. Foundation Material Masonry	
		31. Wall Construction Masonry	
		32. Roof Type & Material Slate <i>hipped</i>	
		33. No. of Bays Front Side	
		34. Wall Treatment Red Brick	
		35. Plan Shape Mod. Rect.	
		36. Changes (Explain in #42) Addition <input type="checkbox"/> Altered <input type="checkbox"/> Moved <input type="checkbox"/>	
		37. Condition Interior Good Exterior Good	
		38. Preservation Underway? Yes <input type="checkbox"/> No <input checked="" type="checkbox"/>	
		39. Endangered? By What? Yes <input type="checkbox"/> No <input checked="" type="checkbox"/>	
		40. Visible from Public Road? Yes <input checked="" type="checkbox"/> No <input type="checkbox"/>	
		41. Distance from and Frontage on Road 10' / 50'	
			
		46. Prepared by Kenneth D. Oestreich	
		47. Organization C.D.A.	
		48. Date 9/20/77 49. Revision Date(s)	

State Historical Survey and Planning Office, State Capitol Building, Room B-25,
HISTORIC INVENTORY Jefferson City, Missouri 65101

1. No.		4. Present Name(s)	
2. County St. Louis		5. Other Name(s)	
3. Location of Negatives Community Development Agency			
6. Specific Location 2919 Accomac		16. Thematic Category Residence	
7. City or Town If Rural, Township & Vicinity St. Louis		17. Date(s) or Period C. 1910 Feb 19, 1906 (bld Permit)	
8. Site Plan with North Arrow 		18. Style or Design Late Victorian	
		19. Architect or Engineer	
		20. Contractor or Builder C.W. Schueler	
		21. Original Use, if apparent Residence	
		22. Present Use Residence	
		23. Ownership Public <input type="checkbox"/> Private <input checked="" type="checkbox"/>	
		24. Owner's Name & Address, if known William T. Smith 2919 Accomac	
9. Coordinates UTM Lat. 15/741900/4276700 Long. 15/740315/4276880		25. Open to Public? Yes <input type="checkbox"/> No <input checked="" type="checkbox"/>	
10. Site Building <input checked="" type="checkbox"/> Structure Object <input type="checkbox"/>		26. Local Contact Person or Organization Community Development Agency	
11. On National Register? Yes <input type="checkbox"/> No <input checked="" type="checkbox"/>		27. Other Surveys in Which Included	
12. Is it Eligible? Yes <input type="checkbox"/> No <input checked="" type="checkbox"/>			
13. Part of Estab. Hist. Dist.? Yes <input type="checkbox"/> No <input checked="" type="checkbox"/>			
14. District Potent'l? Yes <input checked="" type="checkbox"/> No <input type="checkbox"/>			
15. Name of Established District		28. No. of Stories 2 1/2	
		29. Basement? Yes <input checked="" type="checkbox"/> No <input type="checkbox"/>	
		30. Foundation Material Masonry	
		31. Wall Construction Masonry	
		32. Roof Type & Material Hipped/Slate	
		33. No. of Bays Front Side	
		34. Wall Treatment Red Brick	
		35. Plan Shape Rect.	
		36. Changes (Explain in #42) Addition <input type="checkbox"/> Altered <input type="checkbox"/> Moved <input type="checkbox"/>	
		37. Condition Interior <input type="checkbox"/> Exterior Good	
		38. Preservation Underway? Yes <input type="checkbox"/> No <input checked="" type="checkbox"/>	
		39. Endangered? By What? Yes <input type="checkbox"/> No <input checked="" type="checkbox"/>	
		40. Visible from Public Road? Yes <input checked="" type="checkbox"/> No <input type="checkbox"/>	
		41. Distance from and Frontage on Road	

42. Further Description of Important Features A modified version of the usual St. Louis Victorian home. The roof is hipped and treated with varigated gray slate shingles. The foundation is masonry - rough on the sides and at the rear. Dressed on the front and goind all the way to the 1st floor sill level. The porch is classical with a bay window above it. The lintels are all limestone blocks forming flat arches with keystone and wings on the 2nd floor and Romanesque arches with keystone and wings on the 1st floor. Copper flashing on the roof.



43. History and Significance City Significance:
 There is no Pitzman survey for this home. The building permit was issued Feb. 19, 1906 for a \$10,000 two and a half story brick home. The owner, G. Aude. The Aude's originally lived next door. An Oct. 23, 1922 building permit for a shed lists R. Sickling as the owner. Builder F. P. Gumm (of the shed).

44. Description of Environment and Outbuildings
 Located on Accomac east of Nebraska in what is regarded as Compton Heights Proper. A small garage is located in the rear.

45. Sources of Information
 City Records

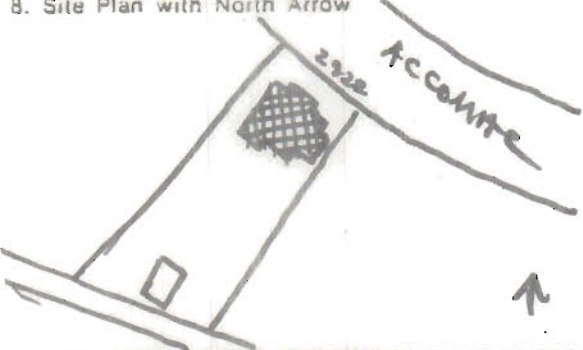
46. Prepared by
 Kenneth D. Oestreich

47. Organization
 C.D.A.

48. Date
 9/20/77

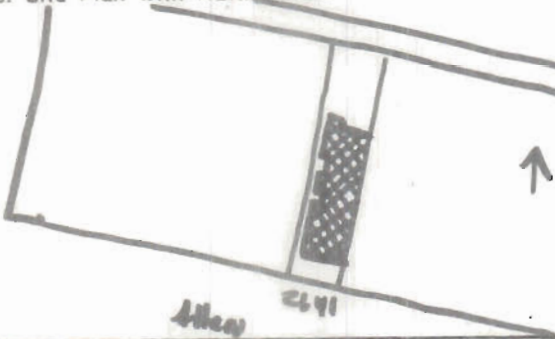
49. Revision Date(s)

State Historical Survey and Planning Office, State Capitol Building, Room B-25,
HISTORIC INVENTORY Jefferson City, Missouri 65101

1. No.		4. Present Name(s)	
2. County St. Louis		5. Other Name(s)	
3. Location of Negatives Community Development Agency			
6. Specific Location 2922 Accomac		16. Thematic Category Residence	
7. City or Town If Rural, Township & Vicinity St. Louis		17. Date(s) or Period April 4, 1908 (building permit)	
8. Site Plan with North Arrow 		18. Style or Design Arts & Crafts influ.	
		19. Architect or Engineer	
9. Coordinates UTM Lat. 15/741900/4276700 Long. 15/740315/4276880		20. Contractor or Builder J.V. Krimy & Sons	
10. Site Building <input checked="" type="checkbox"/> Structure Object <input type="checkbox"/>		21. Original Use, if apparent Residence	
11. On National Register? Yes <input type="checkbox"/> No <input checked="" type="checkbox"/>		22. Present Use Residence	
12. Is it Eligible? Yes <input type="checkbox"/> No <input checked="" type="checkbox"/>		23. Ownership Public <input type="checkbox"/> Private <input checked="" type="checkbox"/>	
13. Part of Estab. Hist. Dist.? Yes <input type="checkbox"/> No <input checked="" type="checkbox"/>		24. Owner's Name & Address, if known Clyde T. Viggers 2922 Accomac	
14. District Potent'l? Yes <input checked="" type="checkbox"/> No <input type="checkbox"/>		25. Open to Public? Yes <input type="checkbox"/> No <input checked="" type="checkbox"/>	
15. Name of Established District		26. Local Contact Person or Organization Community Development Agency	
		27. Other Surveys in Which Included	
		28. No. of Stories 2 1/2	
		29. Basement? Yes <input checked="" type="checkbox"/> No <input type="checkbox"/>	
		30. Foundation Material Masonry	
		31. Wall Construction Masonry	
		32. Roof Type & Material Slate Gable	
		33. No. of Bays Front Side	
		34. Wall Treatment Brick/Wood/Stucco	
		35. Plan Shape Mod. Rect.	
		36. Changes (Explain in #42) Addition <input type="checkbox"/> Altered <input type="checkbox"/> Moved <input type="checkbox"/>	
		37. Condition Interior <u>Good</u> Exterior <u>Good</u>	
		38. Preservation Underway? Yes <input type="checkbox"/> No <input checked="" type="checkbox"/>	
		39. Endangered? By What? Yes <input type="checkbox"/> No <input checked="" type="checkbox"/>	
		40. Visible from Public Road? Yes <input checked="" type="checkbox"/> No <input type="checkbox"/>	
		41. Distance from and Frontage on Road 10'/50'	
42. Further Description of Important Features A red brick 2 1/2 story house. Formally balanced: triple windows on the 1st and 2nd floors. The porch wall is stone with a wooden gabled porch roof held up by large, heavy brackets. On the 2nd floor, the wings project slightly and the wall treatment changes to wood. Gable roof. It was once a half timber gable which has been painted the same over the wood and stucco. A slightly projecting bay is on the left side of the house.			
43. History and Significance City Significance: F.J. Karleskind had a Pitzman survey made on March 26, 1908. The April 4, 1908 city building permit was for a \$5,942 brick building. Even for those days, Mr. Karleskind seems to have received a real bargain.			
44. Description of Environment and Outbuildings Accomac is off Compton Heights center - an area with smaller lot sizes and a higher density.			
45. Sources of Information City Records		46. Prepared by Kenneth D. Oestreich	
		47. Organization C.D.A.	
		48. Date 3/20/77 49. Revision Date(s)	



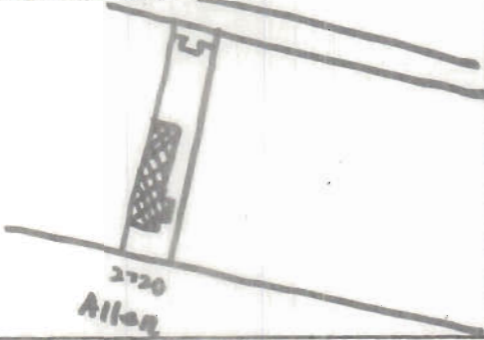
State Historical Survey and Planning Office, State Capitol Building, Room B-25,
HISTORIC INVENTORY Jefferson City, Missouri 65101

1. No.		4. Present Name(s)	
2. County St. Louis		5. Other Name(s)	
3. Location of Negatives Community Development Agency			
6. Specific Location 2641 Allen		16. Thematic Category Residential	
7. City or Town If Rural, Township & Vicinity St. Louis		17. Date(s) or Period C. 1885	
		18. Style or Design Second Empire Townhouse	
8. Site Plan with North Arrow 		19. Architect or Engineer	
		20. Contractor or Builder	
9. Coordinates UTM Lat. 15/741900/4276700 Long. 15/740315/4276880		21. Original Use, if apparent Residence/2 family	
		22. Present Use Residence/2 family	
10. Site <input type="checkbox"/> Building <input checked="" type="checkbox"/> Structure <input type="checkbox"/> Object <input type="checkbox"/>		23. Ownership Public <input type="checkbox"/> Private <input checked="" type="checkbox"/>	
		24. Owner's Name & Address, if known Billy R. Macomber 2641 Allen	
11. On National Register? Yes <input type="checkbox"/> No <input checked="" type="checkbox"/>		25. Open to Public? Yes <input type="checkbox"/> No <input checked="" type="checkbox"/>	
12. Is it Eligible? Yes <input type="checkbox"/> No <input checked="" type="checkbox"/>		26. Local Contact Person or Organization Community Development Agency	
13. Part of Estab. Hist. Dist.? Yes <input type="checkbox"/> No <input checked="" type="checkbox"/>		27. Other Surveys in Which Included	
14. District Potent'l? Yes <input checked="" type="checkbox"/> No <input type="checkbox"/>		28. No. of Stories 2 1/2	
15. Name of Established District		29. Basement? Yes <input type="checkbox"/> No <input checked="" type="checkbox"/>	
42. Further Description of Important Features A 2nd Empire townhouse. Red brick facade. Mansard roof treated in gray slate pierced by 2 dormers. Cornice is cast iron over lavish pressed brick. Foundation is dressed limestone with wrought iron grills over the windows (front) undressed limestone side and rear.		30. Foundation Material Masonry	
		31. Wall Construction Masonry	
43. History and Significance City Significance: Exuberant brick work is the best feature of the building.		32. Roof Type & Material Mansard/Slate	
		33. No. of Bays Front Side	
44. Description of Environment and Outbuildings Declining neighborhood - graffiti sprayed on side of house.		34. Wall Treatment Red Brick	
		35. Plan Shape Rect.	
45. Sources of Information City Records		36. Changes (Explain in #42) Addition Altered Moved	
		37. Condition Interior Exterior Fair	
46. Prepared by Kenneth D. Oestreich		38. Preservation Underway? Yes <input type="checkbox"/> No <input checked="" type="checkbox"/>	
		39. Endangered? By What? Yes <input checked="" type="checkbox"/> No <input type="checkbox"/> Neighborhood	
47. Organization C.D.A.		40. Visible from Public Road? Yes <input checked="" type="checkbox"/> No <input type="checkbox"/>	
		41. Distance from and Frontage on Road 15'/30'	
48. Date 9/20/77		49. Revision Date(s)	

Photo



State Historical Survey and Planning Office, State Capitol Building, Room B-25,
HISTORIC INVENTORY Jefferson City, Missouri 65101

1. No.		4. Present Name(s)	
2. County St. Louis		5. Other Name(s)	
3. Location of Negatives Community Development Agency			
6. Specific Location 2720 Allen		16. Thematic Category Residential	28. No. of Stories 2
7. City or Town If Rural, Township & Vicinity St. Louis		17. Date(s) or Period C. 1895	29. Basement? Yes <input checked="" type="checkbox"/> No <input type="checkbox"/>
8. Site Plan with North Arrow 		18. Style or Design Vernacular	30. Foundation Material Masonry
9. Coordinates UTM Lat. 15/741900/4276700 Long. 15/740315/4276880		19. Architect or Engineer	31. Wall Construction Masonry
10. Site <input checked="" type="checkbox"/> Building <input checked="" type="checkbox"/> Structure <input type="checkbox"/> Object <input type="checkbox"/>		20. Contractor or Builder	32. Roof Type & Material Flat with parapet
11. On National Register? Yes <input type="checkbox"/> No <input checked="" type="checkbox"/>		21. Original Use, if apparent Residence	33. No. of Bays Front Side
12. Is It Eligible? Yes <input type="checkbox"/> No <input checked="" type="checkbox"/>		22. Present Use Residence	34. Wall Treatment Red Brick
13. Part of Estab. Hist. Dist.? Yes <input type="checkbox"/> No <input checked="" type="checkbox"/>		23. Ownership Public <input type="checkbox"/> Private <input checked="" type="checkbox"/>	35. Plan Shape Rect.
14. District Potent'l? Yes <input checked="" type="checkbox"/> No <input type="checkbox"/>		24. Owner's Name & Address, if known Marilyn Gallagher 2720 Allen	36. Changes (Explain in #42) Addition <input type="checkbox"/> Altered <input type="checkbox"/> Moved <input type="checkbox"/>
15. Name of Established District		25. Open to Public? Yes <input type="checkbox"/> No <input checked="" type="checkbox"/>	37. Condition Interior Exterior Good
		26. Local Contact Person or Organization Community Development Agency	38. Preservation Underway? Yes <input type="checkbox"/> No <input checked="" type="checkbox"/>
		27. Other Surveys in Which Included	39. Endangered? By What? Yes <input type="checkbox"/> No <input checked="" type="checkbox"/>
			40. Visible from Public Road? Yes <input checked="" type="checkbox"/> No <input type="checkbox"/>
			41. Distance from and Frontage on Road 15'/25'

42. Further Description of Important Features A red brick vernacular building with brick foundation painted white (front) and limestone (sides and rear). Pressed brick around all front windows which are circular headed and also painted white. The building's important feature is its cast iron cornice.



43. History and Significance City Significance:
Good example of the use of cast iron cornices.

44. Description of Environment and Outbuildings
Narrow well-kept lot; enclosed by a very good cast iron fence.

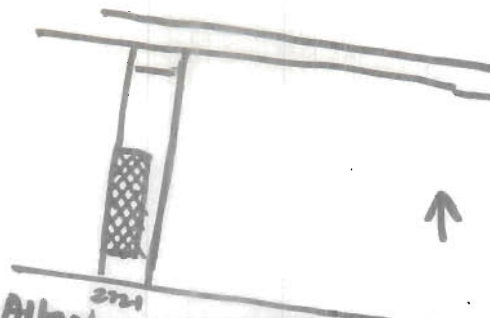

45. Sources of Information
City Records

46. Prepared by
Kenneth D. Oestreich

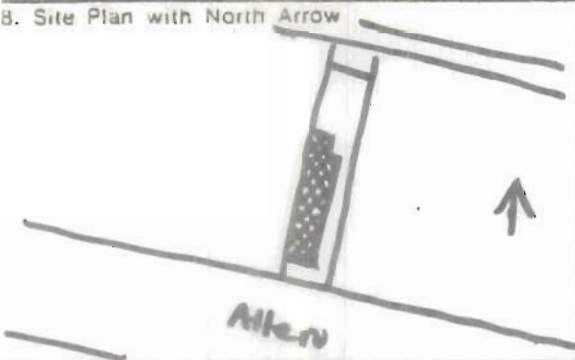
47. Organization
C.D.A.

48. Date 6/20/77 49. Revision Date(s)

State Historical Survey and Planning Office, State Capitol Building, Room B-25,
HISTORIC INVENTORY Jefferson City, Missouri 65101

1. No.		4. Present Name(s)	
2. County St. Louis		5. Other Name(s)	
3. Location of Negatives Community Development Agency			
6. Specific Location 2721 Allen		16. Thematic Category Residential	28. No. of Stories 2
7. City or Town If Rural, Township & Vicinity St. Louis		17. Date(s) or Period C. 1890	29. Basement? Yes <input type="checkbox"/> No <input checked="" type="checkbox"/>
		18. Style or Design Vernacular	30. Foundation Material Masonry
8. Site Plan with North Arrow 		19. Architect or Engineer	31. Wall Construction Masonry
9. Coordinates UTM Lat. 15/741900/4276700 Long. 15/740315/4276880 15/740400/4277680		20. Contractor or Builder	32. Roof Type & Material Shallow gable/Asphalt
		21. Original Use, if apparent Residence	33. No. of Bays Front Side
10. Site Building <input checked="" type="checkbox"/> Structure <input type="checkbox"/> Object <input type="checkbox"/>		22. Present Use Residence	34. Wall Treatment Red Brick
		23. Ownership Public <input type="checkbox"/> Private <input checked="" type="checkbox"/>	35. Plan Shape Rect.
11. On National Register? Yes <input type="checkbox"/> No <input checked="" type="checkbox"/>		24. Owner's Name & Address, if known Lawrence L. Prewitt 2721 Allen	36. Changes (Explain in #42) Addition <input type="checkbox"/> Altered <input type="checkbox"/> Moved <input type="checkbox"/>
		25. Open to Public? Yes <input type="checkbox"/> No <input checked="" type="checkbox"/>	37. Condition Interior _____ Exterior Good
12. Is it Eligible? Yes <input type="checkbox"/> No <input checked="" type="checkbox"/>		26. Local Contact Person or Organization Community Development Agency	38. Preservation Underway? Yes <input type="checkbox"/> No <input checked="" type="checkbox"/>
13. Part of Estab. Hist. Dist.? Yes <input type="checkbox"/> No <input checked="" type="checkbox"/>		27. Other Surveys in Which Included	39. Endangered? By What? Yes <input type="checkbox"/> No <input checked="" type="checkbox"/>
14. District Potent'l? Yes <input checked="" type="checkbox"/> No <input type="checkbox"/>			40. Visible from Public Road? Yes <input checked="" type="checkbox"/> No <input type="checkbox"/>
15. Name of Established District			41. Distance from and Frontage on Road 20' / 20'
42. Further Description of Important Features A vernacular building treated in red brick. The facade in front is also painted red. Dressed stone foundation painted white. Very good corbelled brick cornice. All windows are set into segmental brick arches. The glazing may not be original.			
43. History and Significance City Significance: A good example of one of the many St. Louis vernacular architecture. Also excellent example of brick craftsmanship.			
44. Description of Environment and Outbuildings Very narrow, small lot. There is a garage at the rear alley.			
45. Sources of Information City Records		46. Prepared by Kenneth D. Oestreich	
		47. Organization C.D.A.	
		48. Date 9/20/77	49. Revision Date(s)

State Historical Survey and Planning Office, State Capitol Building, Room B-25,
HISTORIC INVENTORY Jefferson City, Missouri 65101

1. No.		4. Present Name(s)	
2. County St. Louis		5. Other Name(s)	
3. Location of Negatives Community Development Agency			
6. Specific Location 2729 Allen		16. Thematic Category Residential	
7. City or Town If Rural, Township & Vicinity St. Louis		17. Date(s) or Period C. 1880	
8. Site Plan with North Arrow 		18. Style or Design Vernacular	
		19. Architect or Engineer	
		20. Contractor or Builder	
		21. Original Use, if apparent Residence	
22. Present Use Residence		23. Ownership Public <input type="checkbox"/> Private <input checked="" type="checkbox"/>	
24. Owner's Name & Address, if known Fred E. Ritter 2729 Allen		25. Open to Public? Yes <input type="checkbox"/> No <input checked="" type="checkbox"/>	
26. Local Contact Person or Organization Community Development Agency		27. Other Surveys in Which Included	
28. No. of Stories 2 1/2		29. Basement? Yes <input checked="" type="checkbox"/> No <input type="checkbox"/>	
30. Foundation Material Masonry		31. Wall Construction Masonry	
32. Roof Type & Material Gable/Asphalt Shingles		33. No. of Bays Front Side	
34. Wall Treatment Red Brick		35. Plan Shape Rect.	
36. Changes (Explain in #42) Addition <input type="checkbox"/> Altered <input type="checkbox"/> Moved <input type="checkbox"/>		37. Condition Interior _____ Exterior Good	
38. Preservation Underway? Yes <input checked="" type="checkbox"/> No <input type="checkbox"/>		39. Endangered? By What? Yes <input type="checkbox"/> No <input checked="" type="checkbox"/>	
40. Visible from Public Road? Yes <input checked="" type="checkbox"/> No <input type="checkbox"/>		41. Distance from and Frontage on Road 10' / 25'	

42. Further Description of Important Features A very good restoration of a vernacular style not very common in this area of the city. Tasteful, restrained good brick cornice. All windows are 2 over 2 sash set into segmental arches - good carving above window on lintel. Undressed limestone foundation. The entry is on the east side of the house.



43. History and Significance City Significance:
 A good example of both style and period.

44. Description of Environment and Outbuildings
 A well done building; vacant lots are to either side of it.



45. Sources of Information
 City Records

46. Prepared by
 Kenneth D. Oestreich

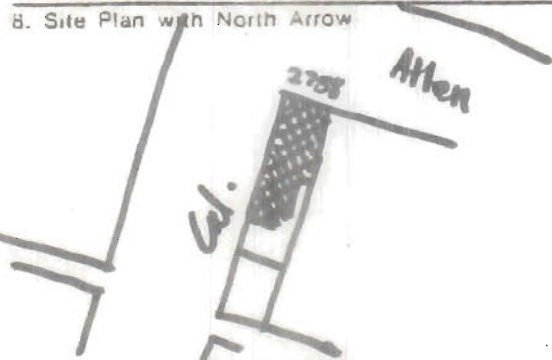
47. Organization
 C.D.A.

48. Date 9/20/77 49. Revision Date(s)

State Historical Survey and Planning Office, State Capitol Building, Room B-25,
HISTORIC INVENTORY Jefferson City, Missouri 65101

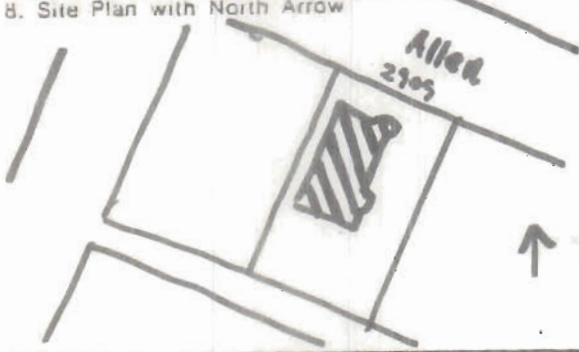
1. No.		4. Present Name(s)	
2. County St. Louis		5. Other Name(s)	
3. Location of Negatives Community Development Agency			
6. Specific Location 2756 Allen		16. Thematic Category Residence	
7. City or Town If Rural, Township & Vicinity St. Louis		17. Date(s) or Period C. 1900	
8. Site Plan with North Arrow 		18. Style or Design Victorian	
9. Coordinates UTM Lat. 15/741900/4276700 Long. 15/740315/4276880		19. Architect or Engineer	
10. Site Building <input checked="" type="checkbox"/> Structure <input type="checkbox"/> Object <input type="checkbox"/>		20. Contractor or Builder	
11. On National Register? Yes <input type="checkbox"/> No <input checked="" type="checkbox"/>		21. Original Use, if apparent Residence	
12. Is it Eligible? Yes <input type="checkbox"/> No <input checked="" type="checkbox"/>		22. Present Use Residence	
13. Part of Estab. Hist. Dist.? Yes <input type="checkbox"/> No <input checked="" type="checkbox"/>		23. Ownership Public <input type="checkbox"/> Private <input checked="" type="checkbox"/>	
14. District Potent'l? Yes <input checked="" type="checkbox"/> No <input type="checkbox"/>		24. Owner's Name & Address, if known Pinkney P. Presnell 2756 Allen	
15. Name of Established District		25. Open to Public? Yes <input type="checkbox"/> No <input checked="" type="checkbox"/>	
42. Further Description of Important Features A Victorian structure with a shallow Mansard roof broken by a gable. The roof is variegated gray slate in the fish scale pattern. The gable is bracketed out several inches and contains some superb pressed brick. Brick corbelling. Segmental arches house the windows - excellent carving. The foundation is rough limestone.		26. Local Contact Person or Organization Community Development Agency	
43. History and Significance City Significance: A handsome Victorian building - a good example of yet another St. Louis style.		27. Other Surveys in Which Included	
44. Description of Environment and Outbuildings Typical south side street scape.		28. No. of Stories 2 1/2	
45. Sources of Information City Records		29. Basement? Yes <input checked="" type="checkbox"/> No <input type="checkbox"/>	
		30. Foundation Material Masonry	
		31. Wall Construction Masonry	
		32. Roof Type & Material Mansard/Slate	
		33. No. of Bays Front Side	
		34. Wall Treatment Red Brick	
		35. Plan Shape Rect.	
		36. Changes (Explain in #42) Addition <input type="checkbox"/> Altered <input type="checkbox"/> Moved <input type="checkbox"/>	
		37. Condition Interior Exterior Good	
		38. Preservation Underway? Yes <input type="checkbox"/> No <input checked="" type="checkbox"/>	
		39. Endangered? By What? Yes <input type="checkbox"/> No <input checked="" type="checkbox"/>	
		40. Visible from Public Road? Yes <input checked="" type="checkbox"/> No <input type="checkbox"/>	
		41. Distance from and Frontage on Road 15'/30'	
			
		46. Prepared by Kenneth D. Oestreich	
		47. Organization C.D.A.	
		48. Date 06/20/77	
		49. Revision Date(s)	

State Historical Survey and Planning Office, State Capitol Building, Room B-25,
HISTORIC INVENTORY Jefferson City, Missouri 65101

1. No.		4. Present Name(s)	
2. County St. Louis		5. Other Name(s)	
3. Location of Negatives Community Development Agency			
6. Specific Location 2758 Allen		16. Thematic Category Residence	
7. City or Town If Rural, Township & Vicinity St. Louis		17. Date(s) or Period C. 1905	
8. Site Plan with North Arrow 		18. Style or Design Second Empire/Victorian	
		19. Architect or Engineer	
		20. Contractor or Builder	
		21. Original Use, if apparent Tenement	
9. Coordinates UTM Lat. 15/741900/4276700 Long. 15/740315/4276880		22. Present Use Vacant	
10. Site Structure Building <input checked="" type="checkbox"/> Object <input type="checkbox"/>		23. Ownership Public <input type="checkbox"/> Private <input checked="" type="checkbox"/>	
11. On National Register? Yes <input type="checkbox"/> No <input checked="" type="checkbox"/>		24. Owner's Name & Address, if known Elmer T. Britton	
12. Is it Eligible? Yes <input checked="" type="checkbox"/> No <input type="checkbox"/>		25. Open to Public? Yes <input type="checkbox"/> No <input checked="" type="checkbox"/>	
13. Part of Estab. Hist. Dist.? Yes <input type="checkbox"/> No <input checked="" type="checkbox"/>		26. Local Contact Person or Organization Community Development Agency	
14. District Potent'? Yes <input checked="" type="checkbox"/> No <input type="checkbox"/>		27. Other Surveys in Which Included	
15. Name of Established District		28. No. of Stories 2 1/2	
		29. Basement? Yes <input checked="" type="checkbox"/> No <input type="checkbox"/>	
		30. Foundation Material Masonry	
		31. Wall Construction Masonry	
		32. Roof Type & Material Mansard	
		33. No. of Bays Front Side	
		34. Wall Treatment Red Brick/Cast Iron	
		35. Plan Shape Rect.	
		36. Changes (Explain in #42) Addition <input type="checkbox"/> Altered <input type="checkbox"/> Moved <input type="checkbox"/>	
		37. Condition Interior Exterior Fair	
		38. Preservation Underway? Yes <input type="checkbox"/> No <input checked="" type="checkbox"/>	
		39. Endangered? By What? Yes <input checked="" type="checkbox"/> No <input type="checkbox"/> Demolition Possible	
		40. Visible from Public Road? Yes <input checked="" type="checkbox"/> No <input type="checkbox"/>	
		41. Distance from and Frontage on Road 0'/20'	
42. Further Description of Important Features A typical St. Louis style corner commercial building. Now boarded is the first floor. It also does not appear that the residential portion is occupied. A very good cast iron storefront designed around Corinthian pilasters. A central gable breaks through the mansard roof. It is topped with a cast iron cornice.			
43. History and Significance City Significance: A good example of this St. Louis style as well as cast iron cornices and storefronts.			
44. Description of Environment and Outbuildings Located on the corner of Allen and California. A reasonably intact neighborhood showing signs of decline.			
45. Sources of Information City Records		46. Prepared by Kenneth D. Oestreich	
		47. Organization C.D.A.	
		48. Date 2/26/77	
		49. Revision Date(s)	

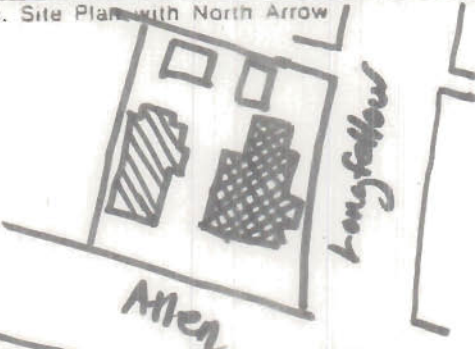


State Historical Survey and Planning Office, State Capitol Building, Room B-25,
HISTORIC INVENTORY Jefferson City, Missouri 65101

1. No.		4. Present Name(s)	
2. County St. Louis		5. Other Name(s)	
3. Location of Negatives Community Development Agency			
6. Specific Location 2909 Allen		16. Thematic Category Residence	
7. City or Town If Rural, Township & Vicinity St. Louis		17. Date(s) or Period Nov. 13, 1891 (building permit)	
8. Site Plan with North Arrow 		18. Style or Design Richardsonian Romanesque	
9. Coordinates UTM Lat. 15/741900/4276700 Long. 15/740315/4276880		19. Architect or Engineer	
10. Site Building <input checked="" type="checkbox"/> Structure <input type="checkbox"/> Object <input type="checkbox"/>		20. Contractor or Builder	
11. On National Register? Yes <input type="checkbox"/> No <input checked="" type="checkbox"/>		21. Original Use, if apparent Residence	
12. Is it Eligible? Yes <input checked="" type="checkbox"/> No <input type="checkbox"/>		22. Present Use Residence	
13. Part of Estab. Hist. Dist.? Yes <input type="checkbox"/> No <input checked="" type="checkbox"/>		23. Ownership Public <input type="checkbox"/> Private <input checked="" type="checkbox"/>	
14. District Potent? Yes <input checked="" type="checkbox"/> No <input type="checkbox"/>		24. Owner's Name & Address, if known Harold L. Boukburt 2909 Allen	
15. Name of Established District		25. Open to Public? Yes <input type="checkbox"/> No <input checked="" type="checkbox"/>	
42. Further Description of Important Features The building has a slate roof supported by heavy brackets. There are brick chimneys on either side of the house. Again, this house built in the 1890's is typical of the St. Louis brick variation of the Richardsonian Romanesque style. It has large coupled Romanesque arches. Prominent is some very good pressed brickwork - both in a checker board pattern and in an egg and dart motif. A good example of style and type of architecture in which St. Louis excelled. The sunporch appears to be an alteration done in 1913. Other good features are a handsome stained glass window and a copper finial capping the roof top, as well as a modified Palladian window set into a slate gable.		26. Local Contact Person or Organization Community Development Agency	
43. History and Significance: The June 16, 1891 Pitzman survey was for E.A. Hildenbrandt. The city building permit is dated November 13, 1891. It is certainly the oldest house in this area of Compton Heights. Cost - \$5,000. Hildenbrandt was a self made man working himself into a position of importance in the real estate industry.		27. Other Surveys in Which Included	
45. Sources of Information City Records		28. No. of Stories 2	
		29. Basement? Yes <input checked="" type="checkbox"/> No <input type="checkbox"/>	
		30. Foundation Material Masonry	
		31. Wall Construction Masonry	
		32. Roof Type & Material Slate	
		33. No. of Bays Front Side	
		34. Wall Treatment Red Brick	
		35. Plan Shape Mod. Rect.	
		36. Changes (Explain in #42) Addition Altered Moved	
		37. Condition Interior Good Exterior Good	
		38. Preservation Underway? Yes <input type="checkbox"/> No <input checked="" type="checkbox"/>	
		39. Endangered? By What? Yes <input type="checkbox"/> No <input checked="" type="checkbox"/>	
		40. Visible from Public Road? Yes <input checked="" type="checkbox"/> No <input type="checkbox"/>	
		41. Distance from and Frontage on Road 10'/60'	
		46. Prepared by Kenneth D. Oestreich	
		47. Organization C.D.A.	
		48. Date 9/20/77	
		49. Revision Date(s)	



State Historical Survey and Planning Office, State Capitol Building, Room B-25,
HISTORIC INVENTORY Jefferson City, Missouri 65101

1. No.		4. Present Name(s)	
2. County St. Louis		5. Other Name(s)	
3. Location of Negatives Community Development Agency			
6. Specific Location 3109 Allen		16. Thematic Category Residence	
7. City or Town If Rural, Township & Vicinity St. Louis		17. Date(s) or Period Jan. 3, 1913 (building permit)	
8. Site Plan with North Arrow 		18. Style or Design Colonial Revival	
9. Coordinates UTM Lat. 15/741900/4276700 Long. 15/740315/4276880		19. Architect or Engineer H. Beetz	
10. Site Building X Structure Object		20. Contractor or Builder Unknown	
11. On National Register? Yes <input type="checkbox"/> No <input checked="" type="checkbox"/>		21. Original Use, if apparent Residence	
12. Is it Eligible? Yes <input checked="" type="checkbox"/> No <input type="checkbox"/>		22. Present Use Residence	
13. Part of Estab. Hist. Dist.? Yes <input type="checkbox"/> No <input checked="" type="checkbox"/>		23. Ownership Public <input type="checkbox"/> Private <input checked="" type="checkbox"/>	
14. District Potent'l? Yes <input checked="" type="checkbox"/> No <input type="checkbox"/>		24. Owner's Name & Address, if known Arnold J. Hollmann 3109 Allen	
15. Name of Established District		25. Open to Public? Yes <input type="checkbox"/> No <input checked="" type="checkbox"/>	
		26. Local Contact Person or Organization Community Development Agency	
		27. Other Surveys in Which Included	
		28. No. of Stories 3	
		29. Basement? Yes <input checked="" type="checkbox"/> No <input type="checkbox"/>	
		30. Foundation Material Masonry	
		31. Wall Construction Masonry	
		32. Roof Type & Material Hipped/Slate	
		33. No. of Bays Front Side	
		34. Wall Treatment Red Brick	
		35. Plan Shape Mod. Rect.	
		36. Changes (Explain in #42) Addition <input type="checkbox"/> Altered <input type="checkbox"/> Moved <input type="checkbox"/>	
		37. Condition Interior Good Exterior Good	
		38. Preservation Underway? Yes <input type="checkbox"/> No <input type="checkbox"/>	
		39. Endangered? By What? Yes <input type="checkbox"/> No <input checked="" type="checkbox"/>	
		40. Visible from Public Road? Yes <input checked="" type="checkbox"/> No <input type="checkbox"/>	
		41. Distance from and Frontage on Road 10'/50'	

42. Further Description of Important Features A one story American Colonial house - Beaux Arts Colonial Revival. Very probably it is from a book of Virginia or Maryland houses.



43. History and Significance City Significance:
 The west building of the two on this lots was surveyed by Pitzman on November 26, 1912 for B. T. Kearnes. The building permit is dated January 3, 1913. The cost of the 3 story building was put at \$9,600. Next to the building was a shed built for \$150.00. The architect is listed as H. Beetz.

44. Description of Environment and Outbuildings

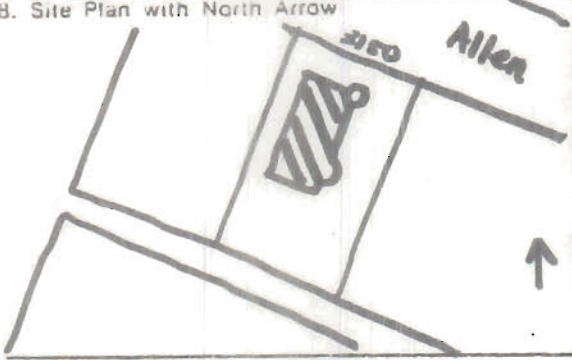
45. Sources of Information
 City Records

46. Prepared by
 Kenneth D. Oestreich

47. Organization
 C.D.A.

48. Date 9/20/77 49. Revision Date(s)

State Historical Survey and Planning Office, State Capitol Building, Room B-25,
HISTORIC INVENTORY Jefferson City, Missouri 65101

1. No.		4. Present Name(s)	
2. County St. Louis		5. Other Name(s)	
3. Location of Negatives Community Development Agency			
6. Specific Location 3150 Allen		16. Thematic Category Residence	
7. City or Town If Rural, Township & Vicinity St. Louis		17. Date(s) or Period Sept. 6, 1894 (building permit)	
8. Site Plan with North Arrow 		18. Style or Design Richardsonian Romanesque	
9. Coordinates UTM Lat. 15/741900/4276700 Long. 15/740315/4276880		19. Architect or Engineer Not known	
		20. Contractor or Builder Not known	
10. Site Building <input checked="" type="checkbox"/> Structure Object <input type="checkbox"/>		21. Original Use, if apparent Residence	
		22. Present Use Residence	
11. On National Register? Yes <input type="checkbox"/> No <input checked="" type="checkbox"/>		23. Ownership Public <input type="checkbox"/> Private <input checked="" type="checkbox"/>	
		24. Owner's Name & Address, if known Mr. & Mrs. Beile 3150 Allen	
12. Is it Eligible? Yes <input checked="" type="checkbox"/> No <input type="checkbox"/>		25. Open to Public? Yes <input type="checkbox"/> No <input checked="" type="checkbox"/>	
		26. Local Contact Person or Organization Community Development Agency	
13. Part of Estab. Hist. Dist.? Yes <input type="checkbox"/> No <input checked="" type="checkbox"/>		27. Other Surveys in Which Included	
14. District Potent'l? Yes <input checked="" type="checkbox"/> No <input type="checkbox"/>		28. No. of Stories	
15. Name of Established District		29. Basement? Yes <input checked="" type="checkbox"/> No <input type="checkbox"/>	
		30. Foundation Material Masonry	
		31. Wall Construction Masonry	
		32. Roof Type & Material	
		33. No. of Bays Front Side	
		34. Wall Treatment Red Brick	
		35. Plan Shape	
		36. Changes (Explain in #42) Addition <input type="checkbox"/> Altered <input type="checkbox"/> Moved <input type="checkbox"/>	
		37. Condition Interior <input type="checkbox"/> Exterior <input type="checkbox"/>	
		38. Preservation Underway? Yes <input type="checkbox"/> No <input type="checkbox"/>	
		39. Endangered? By What? Yes <input type="checkbox"/> No <input checked="" type="checkbox"/>	
		40. Visible from Public Road? Yes <input checked="" type="checkbox"/> No <input type="checkbox"/>	
		41. Distance from and Frontage on Road	

42. Further Description of Important Features The building has some elaborate stone-work. The heavy cut stone foundation is painted red. Six granite steps lead to a porch with solid brick rail. Short Richardsonian columns frame the entranceway. They are topped with large Romanesque arches. The play of the stone string courses is another St. Louis brick derivation of the Richardsonian Romanesque style. An unusual feature is 2 white stone medallions with figures in an animal head motif. Also interesting is the copper weather vane atop the building's conical tower. Elaborate wrought iron grills cover the basement windows. In a side bay window, is a handsome stained glass window. The foundation is 18 inches thick. The brick walls: 13".



43. History and Significance: State Significance:
 The Pitzman survey was done on May 9, 1894 and the building permit is Sept. 6, 1894. Cost was \$3,000. Original owner, Charles F. Vogel, who served in the Civil War as a drummerboy - later he became a prominent judge and finally a successful businessman.

44. Description of Environment and Outbuildings

On the eastern end of Compton Heights Proper. There was once a carriage house with the site. It was torn down in 1961.

45. Sources of Information


City Records
 The Book of St. Louisans, 1904, p. 587.

46. Prepared by
 Kenneth D. Oestreich

47. Organization
 C.D.A.

48. Date 8/20/77 49. Revision Date(s)

State Historical Survey and Planning Office, State Capitol Building, Room B-25,
HISTORIC INVENTORY Jefferson City, Missouri 65101

1. No.		4. Present Name(s)	
2. County St. Louis		5. Other Name(s)	
3. Location of Negatives Community Development Agency			
6. Specific Location 3158 Allen		16. Thematic Category Residence	
7. City or Town If Rural, Township & Vicinity St. Louis		17. Date(s) or Period 1915	
		18. Style or Design Arts and Crafts	
8. Site Plan with North Arrow 		19. Architect or Engineer	
		20. Contractor or Builder	
		21. Original Use, if apparent Residence	
		22. Present Use Residence	
9. Coordinates UTM Lat. 15/741300/4277980 Long. 15/740315/4276880		23. Ownership Public <input type="checkbox"/> Private <input checked="" type="checkbox"/>	
		24. Owner's Name & Address, if known Herman Houston 3158 Allen	
10. Site <input type="checkbox"/> Building <input checked="" type="checkbox"/> Structure <input type="checkbox"/> Object <input type="checkbox"/>		25. Open to Public? Yes <input type="checkbox"/> No <input checked="" type="checkbox"/>	
11. On National Register? Yes <input type="checkbox"/> No <input checked="" type="checkbox"/>		26. Local Contact Person or Organization Community Development Agency	
12. Is It Eligible? Yes <input type="checkbox"/> No <input checked="" type="checkbox"/>		27. Other Surveys in Which Included	
13. Part of Estab. Hist. Dist.? Yes <input type="checkbox"/> No <input checked="" type="checkbox"/>		28. No. of Stories 2 1/2	
14. District Potent'l? Yes <input checked="" type="checkbox"/> No <input type="checkbox"/>		29. Basement? Yes <input checked="" type="checkbox"/> No <input type="checkbox"/>	
15. Name of Established District		30. Foundation Material Masonry	
		31. Wall Construction Masonry	
		32. Roof Type & Material Gable/Slate	
		33. No. of Bays Front Side	
		34. Wall Treatment Gray Brick	
		35. Plan Shape Rect.	
		36. Changes (Explain in #42) Addition <input type="checkbox"/> Altered <input type="checkbox"/> Moved <input type="checkbox"/>	
		37. Condition Interior Good Exterior Good	
		38. Preservation Underway? Yes <input type="checkbox"/> No <input type="checkbox"/>	
		39. Endangered? By What? Yes <input type="checkbox"/> No <input checked="" type="checkbox"/>	
		40. Visible from Public Road? Yes <input checked="" type="checkbox"/> No <input type="checkbox"/>	
		41. Distance from and Frontage on Road 20' / 40'	

42. Further Description of Important Features A gray brick structure with half timbering on the dormer. Large brackets. The roof is gable with gray slate. Two symmetrical dormers and the central pavilion break the roof line. Porte cochere on the side of the house.



43. History and Significance City Significance

44. Description of Environment and Outbuildings

Well maintained and kept property. The house sits on the corner of Allen and Compton.

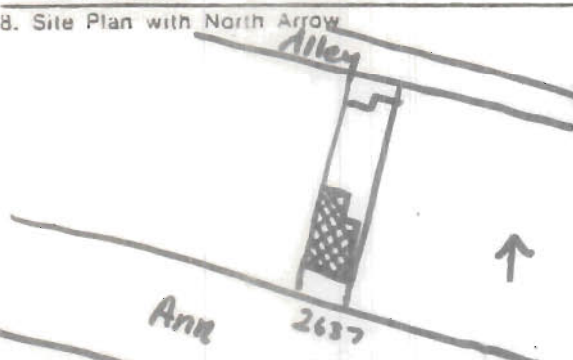
45. Sources of Information
City Records

46. Prepared by
Kenneth D. Oestreich

47. Organization
C.D.A.

48. Date 9/20/77 49. Revision Date(s)

State Historical Survey and Planning Office, State Capitol Building, Room B-25,
HISTORIC INVENTORY Jefferson City, Missouri 65101

1. No.		4. Present Name(s)	
2. County St. Louis		5. Other Name(s)	
3. Location of Negatives Community Development Agency			
6. Specific Location 2637 Ann		16. Thematic Category Residential	
7. City or Town If Rural, Township & Vicinity St. Louis		17. Date(s) or Period C. 1885	
8. Site Plan with North Arrow 		18. Style or Design St. Louis Vernacular	
		19. Architect or Engineer	
		20. Contractor or Builder	
		21. Original Use, if apparent Residence/2 family	
		22. Present Use Residence/2 family	
		23. Ownership Public <input type="checkbox"/> Private <input checked="" type="checkbox"/>	
		24. Owner's Name & Address, if known Otha C. and Myra Clements	
9. Coordinates UTM Lat. 15/741900/4276700 Long. 15/740315/4276880 15/740400/4277680		25. Open to Public? Yes <input type="checkbox"/> No <input checked="" type="checkbox"/>	
10. Site Building <input checked="" type="checkbox"/> Structure Object <input type="checkbox"/>		26. Local Contact Person or Organization Community Development Agency	
11. On National Register? Yes <input type="checkbox"/> No <input checked="" type="checkbox"/>		27. Other Surveys in Which Included	
12. Is It Eligible? Yes <input type="checkbox"/> No <input checked="" type="checkbox"/>			
13. Part of Estab. Hist. Dist.? Yes <input type="checkbox"/> No <input checked="" type="checkbox"/>			
14. District Potent'l? Yes <input checked="" type="checkbox"/> No <input type="checkbox"/>			
15. Name of Established District		28. No. of Stories 2	
		29. Basement? Yes <input checked="" type="checkbox"/> No <input type="checkbox"/>	
		30. Foundation Material Masonry	
		31. Wall Construction Masonry	
		32. Roof Type & Material Flat with parapet	
		33. No. of Bays Front Side	
		34. Wall Treatment Red Brick	
		35. Plan Shape Rect.	
		36. Changes (Explain in #42) Addition <input type="checkbox"/> Altered <input type="checkbox"/> Moved <input type="checkbox"/>	
		37. Condition Interior Exterior Good	
		38. Preservation Underway? Yes <input type="checkbox"/> No <input checked="" type="checkbox"/>	
		39. Endangered? By What? Yes <input type="checkbox"/> No <input checked="" type="checkbox"/>	
		40. Visible from Public Road? Yes <input checked="" type="checkbox"/> No <input type="checkbox"/>	
		41. Distance from and Frontage on Road 20' / 35'	

42. Further Description of Important Features A red brick vernacular building with flat roof. Major feature is ornate, bracketed cornice. All glazing is one over one set in segmental arches. Limestone sills. The foundation is undressed limestone. Entry is all original - golden oak. Front facade is painted red in front. The chimney has been rebuilt.



43. History and Significance City Significance:
A very good example of this vernacular St. Louis style. Excellent cornice.

44. Description of Environment and Outbuildings

A fairly well maintained structure - large lot as the lot to the east was never developed and serves as yard space. Small garage at rear.

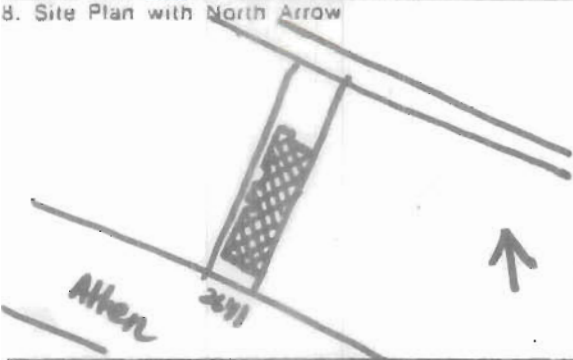
45. Sources of Information
City Records

46. Prepared by
Kenneth D. Oestreich

47. Organization
C.D.A.

48. Date 9/20/77 49. Revision Date(s)

State Historical Survey and Planning Office, State Capitol Building, Room B-25,
HISTORIC INVENTORY Jefferson City, Missouri 65101

1. No.		4. Present Name(s)	
2. County St. Louis		5. Other Name(s)	
3. Location of Negatives Community Development Agency			
6. Specific Location 2641 Ann		16. Thematic Category Residential	28. No. of Stories 2
7. City or Town If Rural, Township & Vicinity St. Louis		17. Date(s) or Period C. 1885	29. Basement? Yes <input checked="" type="checkbox"/> No <input type="checkbox"/>
8. Site Plan with North Arrow 		18. Style or Design St. Louis Vernacular	30. Foundation Material Masonry
9. Coordinates UTM Lat. 15/741900/4276700 Long. 15/740315/4276880		19. Architect or Engineer	31. Wall Construction Masonry
10. Site Building <input checked="" type="checkbox"/> Structure Object <input type="checkbox"/>		20. Contractor or Builder	32. Roof Type & Material Flat with parapet
11. On National Register? Yes <input type="checkbox"/> No <input checked="" type="checkbox"/>		21. Original Use, if apparent Residence	33. No. of Bays Front Side
12. Is it Eligible? Yes <input type="checkbox"/> No <input checked="" type="checkbox"/>		22. Present Use Residence	34. Wall Treatment Red Brick
13. Part of Estab. Hist. Dist.? Yes <input type="checkbox"/> No <input checked="" type="checkbox"/>		23. Ownership Public <input type="checkbox"/> Private <input checked="" type="checkbox"/>	35. Plan Shape Rect.
14. District Potent'l? Yes <input checked="" type="checkbox"/> No <input type="checkbox"/>		24. Owner's Name & Address, if known Joseph J. Amoroso 2637 Ann	36. Changes (Explain in #42) Addition <input type="checkbox"/> Altered <input type="checkbox"/> Moved <input type="checkbox"/>
15. Name of Established District		25. Open to Public? Yes <input type="checkbox"/> No <input checked="" type="checkbox"/>	37. Condition Interior Exterior Good
		26. Local Contact Person or Organization Community Development Agency	38. Preservation Underway? Yes <input type="checkbox"/> No <input checked="" type="checkbox"/>
		27. Other Surveys in Which Included	39. Endangered? By What? Yes <input type="checkbox"/> No <input checked="" type="checkbox"/>
			40. Visible from Public Road? Yes <input checked="" type="checkbox"/> No <input type="checkbox"/>
			41. Distance from and Frontage on Road 20'/25'

42. Further Description of Important Features 2631 Ann is similar to 2637, next door. Red brick facade with flat roof. Ornate cornice. All glazing is one over one sash set into brick segmental arches with limestone keystones, undressed masonry foundation. The sills are also limestone.



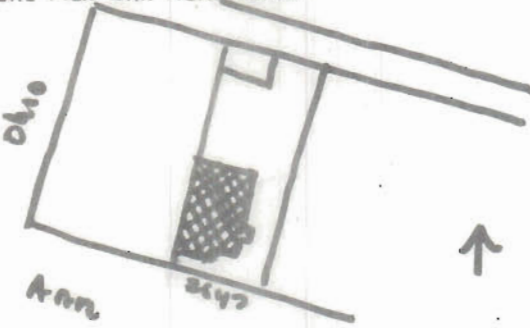
43. History and Significance City Significance:
 Not as good as the neighboring 2637 but still a good example of this St. Louis vernacular style.

44. Description of Environment and Outbuildings
 Narrow lot, small yard in front. There is a small garage in the rear on the alley. The neighborhood shows signs of slow decay.

45. Sources of Information
 City Records

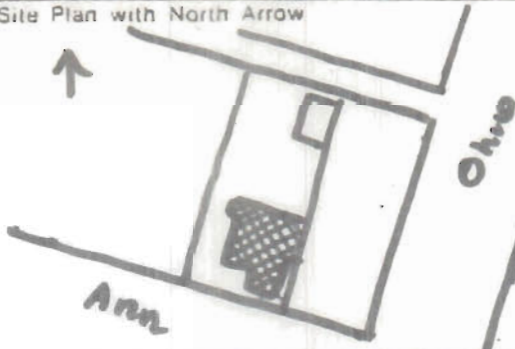
46. Prepared by
 Kenneth D. Oestreich
 47. Organization
 C.D.A.
 48. Date 9/20/77 49. Revision Date(s)

State Historical Survey and Planning Office, State Capitol Building, Room B-25,
HISTORIC INVENTORY Jefferson City, Missouri 65101

1. No.		4. Present Name(s)	
2. County St. Louis		5. Other Name(s)	
3. Location of Negatives Community Development Agency			
6. Specific Location 2647 Ann		16. Thematic Category Residential	
7. City or Town If Rural, Township & Vicinity St. Louis		17. Date(s) or Period C. 1905	
8. Site Plan with North Arrow 		18. Style or Design St. Louis Late Victorian	
		19. Architect or Engineer	
		20. Contractor or Builder	
		21. Original Use, if apparent Residence/2 family	
		22. Present Use Residence/2 family	
		23. Ownership Public <input type="checkbox"/> Private <input checked="" type="checkbox"/>	
		24. Owner's Name & Address, if known Robert Lawson 2647 Ann	
9. Coordinates UTM Lat. 15/741300/4277980 Long. 15/740315/4276880		25. Open to Public? Yes <input type="checkbox"/> No <input checked="" type="checkbox"/>	
		26. Local Contact Person or Organization Community Development Agency	
10. Site Building <input checked="" type="checkbox"/> Structure Object <input type="checkbox"/>		27. Other Surveys in Which Included	
11. On National Register? Yes <input type="checkbox"/> No <input checked="" type="checkbox"/>		28. No. of Stories 2 1/2	
12. Is It Eligible? Yes <input type="checkbox"/> No <input checked="" type="checkbox"/>		29. Basement? Yes <input checked="" type="checkbox"/> No <input type="checkbox"/>	
13. Part of Estab. Hist. Dist.? Yes <input type="checkbox"/> No <input checked="" type="checkbox"/>		30. Foundation Material Masonry	
14. District Potent'l? Yes <input checked="" type="checkbox"/> No <input type="checkbox"/>		31. Wall Construction Masonry	
15. Name of Established District		32. Roof Type & Material Hipped/Asphalt Shingles	
		33. No. of Bays Front Side	
		34. Wall Treatment Brick (painted gray)	
		35. Plan Shape	
		36. Changes (Explain in #42) Addition <input type="checkbox"/> Altered <input type="checkbox"/> Moved <input type="checkbox"/>	
		37. Condition Interior Fair Exterior Fair	
		38. Preservation Underway? Yes <input type="checkbox"/> No <input checked="" type="checkbox"/>	
		39. Endangered? By What? Yes <input type="checkbox"/> No <input checked="" type="checkbox"/>	
		40. Visible from Public Road? Yes <input checked="" type="checkbox"/> No <input type="checkbox"/>	
		41. Distance from and Frontage on Road 15'/40'	
42. Further Description of Important Features Another structure in the St. Louis late Victorian style common to the neighborhood. A brick building painted gray. Hipped roof with black asphalt shingles. Single dormer in front (altered glazing). Ornament in fleur-de-lis motif. Projecting front porch on Ionic columns (free standing front - engaged rear). Walkout above the porch with good cast iron railing - slightly projecting bay. Romanesque window to right of entry - 1st floor outlined in pressed brick. Undressed masonry foundation. Chimneys lopped off.			
43. History and Significance City Significance: The dormer is unusual. The building is seriously hurt by the alteration to the dormer and the asphalt shingles as well as the poor paint job.			
44. Description of Environment and Outbuildings Very good cast iron fence in front of the building. Garage at rear alley.			
45. Sources of Information City Records		46. Prepared by Kenneth D. Oestreich	
		47. Organization C.D.A.	
		48. Date 01/26/77	
		49. Revision Date(s)	

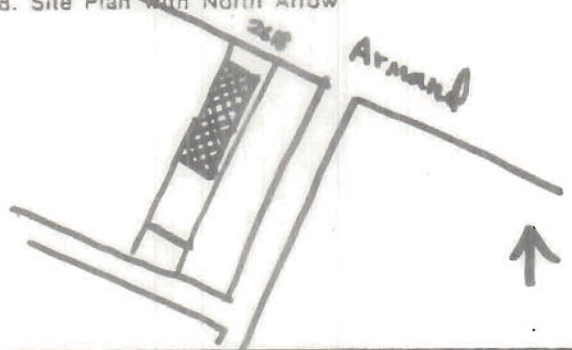


State Historical Survey and Planning Office, State Capitol Building, Room B-25,
HISTORIC INVENTORY Jefferson City, Missouri 65101

1. No.		4. Present Name(s)	
2. County St. Louis		5. Other Name(s)	
3. Location of Negatives Community Development Agency			
6. Specific Location 2707 Ann		16. Thematic Category Residential	
7. City or Town If Rural, Township & Vicinity St. Louis		17. Date(s) or Period C. 1900	
8. Site Plan with North Arrow 		18. Style or Design Late St. Louis Victorian	
		19. Architect or Engineer	
		20. Contractor or Builder	
		21. Original Use, if apparent Residence/2 family	
		22. Present Use Residence/2 family	
		23. Ownership Public <input type="checkbox"/> Private <input checked="" type="checkbox"/>	
		24. Owner's Name & Address, if known John Debus 2707 Ann	
9. Coordinates UTM Lat. 15/741900/4276700 Long. 15/740315/4276880 15/740400/4277680		25. Open to Public? Yes <input type="checkbox"/> No <input checked="" type="checkbox"/>	
10. Site Building <input checked="" type="checkbox"/> Structure Object <input type="checkbox"/>		26. Local Contact Person or Organization Community Development Agency	
11. On National Register? Yes <input type="checkbox"/> No <input checked="" type="checkbox"/>		27. Other Surveys in Which Included	
12. Is It Eligible? Yes <input type="checkbox"/> No <input checked="" type="checkbox"/>			
13. Part of Estab. Hist. Dist.? Yes <input type="checkbox"/> No <input checked="" type="checkbox"/>		30. Foundation Material Masonry	
14. District Potent'l? Yes <input checked="" type="checkbox"/> No <input type="checkbox"/>		31. Wall Construction Masonry	
15. Name of Established District		32. Roof Type & Material Hipped/Slate	
		33. No. of Bays Front Side	
		34. Wall Treatment Red Brick	
		35. Plan Shape Cube	
		36. Changes (Explain in #42) Addition <input type="checkbox"/> Altered <input type="checkbox"/> Moved <input type="checkbox"/>	
		37. Condition Interior Good Exterior Good	
		38. Preservation Underway? Yes <input type="checkbox"/> No <input checked="" type="checkbox"/>	
		39. Endangered? By What? Yes <input type="checkbox"/> No <input checked="" type="checkbox"/>	
		40. Visible from Public Road? Yes <input checked="" type="checkbox"/> No <input type="checkbox"/>	
		41. Distance from and Frontage on Road 20'/45'	
42. Further Description of Important Features A good example of the St. Louis late Victorian style common to this part of the city. Red brick facade (front also painted red). Roof hipped, treated in variegated gray/green slate. Richardsonian dormer front and east side also in slate and topped with copper hoopengabers. Porch classical in design and detailing - set on short Ionic columns - double entry. Effusively ornamented pediment - ornament repeated on the front dormer. Pressed brick hoods outline all front windows. Palladian window directly above the entry is good feature. Only alterations are glazing in front dormer.			
43. History and Significance City Significance: & aluminum storm doors. Good example of period and style.			
44. Description of Environment and Outbuildings Well maintained - good landscaping. The building has a "for sale" sign in front.			
45. Sources of Information City Records		46. Prepared by Kenneth D. Oestreich	
		47. Organization C.D.A.	
		48. Date 9/20/77	
		49. Revision Date(s)	



State Historical Survey and Planning Office, State Capitol Building, Room B-25,
HISTORIC INVENTORY Jefferson City, Missouri 65101

1. No.		4. Present Name(s)	
2. County St. Louis		5. Other Name(s)	
3. Location of Negatives Community Development Agency			
6. Specific Location 2618 Armand		16. Thematic Category Residential	
7. City or Town If Rural, Township & Vicinity St. Louis		17. Date(s) or Period C. 1895	
8. Site Plan with North Arrow 		18. Style or Design Vernacular/Richardsonian influ	
9. Coordinates UTM Lat. 15/741900/4276700 Long. 15/740315/4276880		19. Architect or Engineer	
10. Site Building X Structure Object		20. Contractor or Builder	
11. On National Register? Yes <input type="checkbox"/> No <input checked="" type="checkbox"/>		21. Original Use, if apparent Residence	
12. Is it Eligible? Yes <input type="checkbox"/> No <input checked="" type="checkbox"/>		22. Present Use Residence	
13. Part of Estab. Hist. Dist.? Yes <input type="checkbox"/> No <input checked="" type="checkbox"/>		23. Ownership Public <input type="checkbox"/> Private <input checked="" type="checkbox"/>	
14. District Potent'l? Yes <input checked="" type="checkbox"/> No <input type="checkbox"/>		24. Owner's Name & Address, if known Otto F. Sankey 2618 Armand	
15. Name of Established District		25. Open to Public? Yes <input type="checkbox"/> No <input checked="" type="checkbox"/>	
		26. Local Contact Person or Organization Community Development Agency	
		27. Other Surveys in Which Included	
		28. No. of Stories 2	
		29. Basement? Yes <input checked="" type="checkbox"/> No <input type="checkbox"/>	
		30. Foundation Material Masonry	
		31. Wall Construction Masonry	
		32. Roof Type & Material Flat with parapet	
		33. No. of Bays Front Side	
		34. Wall Treatment Red Brick	
		35. Plan Shape Rect.	
		36. Changes (Explain in #42) Addition Altered Moved	
		37. Condition Interior Poor Exterior Good	
		38. Preservation Underway? Yes <input type="checkbox"/> No <input checked="" type="checkbox"/>	
		39. Endangered? By What? Yes <input checked="" type="checkbox"/> No <input type="checkbox"/>	
		40. Visible from Public Road? Yes <input checked="" type="checkbox"/> No <input type="checkbox"/>	
		41. Distance from and Frontage on Road 15'/30'	

42. Further Description of Important Features The building is typical of St. Louis vernacular architecture during the years of strong Richardsonian Romanesque influences. The house probably could be called Richardsonian row house. These influences are apparent in the entrance set in a large Richardsonian arch supported by short, double columns, another Richardsonian feature. The large arch of the entrance is repeated with an identical arch to the left, divided into 3 windows. On the 2nd floor the arches are again repeated - a single window on the right and a pair joined by coupled arches (again a Richardson feature) on the left. The building's best feature is its brick work, particularly on the cornice. Six different types of brick are used on the front of the building.



43. History and Significance City Significance:
Significant for its being a good example of a St. Louis style; also a good example of St. Louis brickwork.

44. Description of Environment and Outbuildings
The neighborhood here is shaky. The house itself is vacant and is a city board up. It's probably a shambles inside.

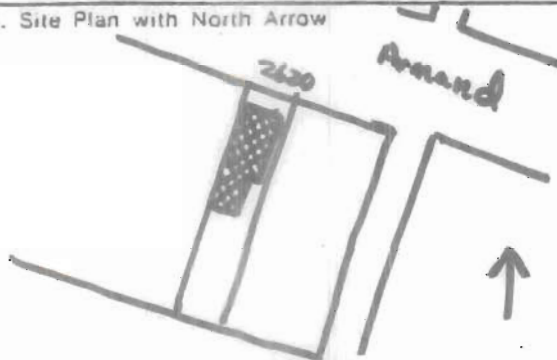

45. Sources of Information
City Records

46. Prepared by
Kenneth D. Oestreich

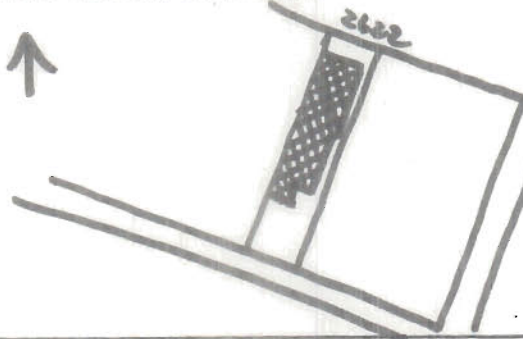

47. Organization
C.D.A.

48. Date 9/20/77 49. Revision Date(s)

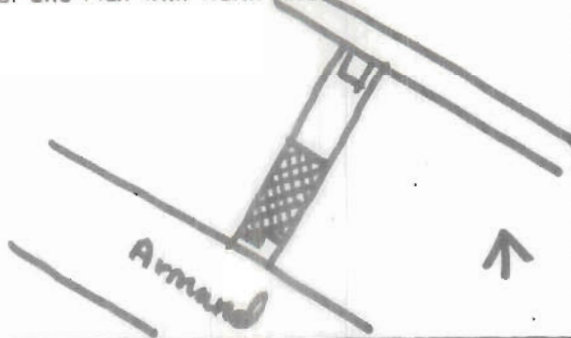
State Historical Survey and Planning Office, State Capitol Building, Room B-25,
HISTORIC INVENTORY Jefferson City, Missouri 65101

1. No.		4. Present Name(s)	
2. County St. Louis		5. Other Name(s)	
3. Location of Negatives Community Development Agency			
6. Specific Location 2620 Armand		16. Thematic Category Residence	28. No. of Stories 2½
7. City or Town If Rural, Township & Vicinity St. Louis		17. Date(s) or Period C. 1890	29. Basement? Yes <input checked="" type="checkbox"/> No <input type="checkbox"/>
8. Site Plan with North Arrow 		18. Style or Design Second Empire/Modified	30. Foundation Material Masonry
		19. Architect or Engineer	31. Wall Construction Masonry
		20. Contractor or Builder	32. Roof Type & Material Mansard/Slate
		21. Original Use, if apparent Residence	33. No. of Bays Front Side
		22. Present Use Residence	34. Wall Treatment Red Brick
		23. Ownership Public <input type="checkbox"/> Private <input checked="" type="checkbox"/>	35. Plan Shape Rect.
		24. Owner's Name & Address, if known Donald C. Caplin 2620 Armand	36. Changes (Explain in #42) Addition <input type="checkbox"/> Altered <input type="checkbox"/> Moved <input type="checkbox"/>
9. Coordinates UTM Lat. 15/741900/4276700 Long. 15/740315/4276880 15/740400/4277680		25. Open to Public? Yes <input type="checkbox"/> No <input checked="" type="checkbox"/>	37. Condition Interior _____ Exterior Fair
10. Site <input checked="" type="checkbox"/> Building <input checked="" type="checkbox"/> Structure <input type="checkbox"/> Object <input type="checkbox"/>		26. Local Contact Person or Organization Community Development Agency	38. Preservation Underway? Yes <input type="checkbox"/> No <input checked="" type="checkbox"/>
11. On National Register? Yes <input type="checkbox"/> No <input checked="" type="checkbox"/>		27. Other Surveys in Which Included	39. Endangered? By What? Yes <input checked="" type="checkbox"/> No <input type="checkbox"/> Neighborhood
12. Is it Eligible? Yes <input type="checkbox"/> No <input checked="" type="checkbox"/>			40. Visible from Public Road? Yes <input checked="" type="checkbox"/> No <input type="checkbox"/>
13. Part of Estab. Hist. Dist.? Yes <input type="checkbox"/> No <input checked="" type="checkbox"/>			41. Distance from and Frontage on Road 15'/30'
14. District Potent'ly? Yes <input checked="" type="checkbox"/> No <input type="checkbox"/>			
15. Name of Established District			
42. Further Description of Important Features The structure is red brick with a rough limestone foundation. Although it is primarily a Second Empire style building, it shows the growing influence of the Richardsonian Romanesque style in the round arched doorway. The large basket arch to the left of the entrance contains art glass on the upper panes. Two interesting highly ornamented dormers break through the gray slate mansard roof. Good brickwork.		Photo 	
43. History and Significance City Significance: A good example of style and construction. Even though the style is something of a hybrid.			
44. Description of Environment and Outbuildings A densely developed street. The house is set back approximately 50'.			
45. Sources of Information City Records		46. Prepared by Kenneth D. Oestreich	
		47. Organization C.D.A.	
		48. Date 9/20/77 49. Revision Date(s)	

State Historical Survey and Planning Office, State Capitol Building, Room B-25,
HISTORIC INVENTORY Jefferson City, Missouri 65101

1. No.		4. Present Name(s)	
2. County St. Louis		5. Other Name(s)	
3. Location of Negatives Community Development Agency			
6. Specific Location 2622 Armand		16. Thematic Category Tenement	
7. City or Town If Rural, Township & Vicinity St. Louis		17. Date(s) or Period C. 1895	
8. Site Plan with North Arrow 		18. Style or Design None	
		19. Architect or Engineer	
		20. Contractor or Builder	
		21. Original Use, if apparent Tenement	
		22. Present Use 4 Family Flat	
		23. Ownership Public <input type="checkbox"/> Private <input checked="" type="checkbox"/>	
		24. Owner's Name & Address, if known Oscar V. Rulo 2622 Armand	
9. Coordinates UTM Lat. 15/741900/4276700 Long. 15/740315/4276880		25. Open to Public? Yes <input type="checkbox"/> No <input checked="" type="checkbox"/>	
10. Site <input checked="" type="checkbox"/> Building <input checked="" type="checkbox"/> Structure <input type="checkbox"/> Object <input type="checkbox"/>		26. Local Contact Person or Organization Community Development Agency	
11. On National Register? Yes <input type="checkbox"/> No <input checked="" type="checkbox"/>		27. Other Surveys in Which Included	
12. Is It Eligible? Yes <input type="checkbox"/> No <input checked="" type="checkbox"/>			
13. Part of Estab. Hist. Dist.? Yes <input type="checkbox"/> No <input checked="" type="checkbox"/>			
14. District Potent'ly? Yes <input checked="" type="checkbox"/> No <input type="checkbox"/>			
15. Name of Established District		28. No. of Stories 2	
		29. Basement? Yes <input checked="" type="checkbox"/> No <input type="checkbox"/>	
		30. Foundation Material Masonry	
		31. Wall Construction Masonry	
		32. Roof Type & Material Flat with parapet	
		33. No. of Bays Front Side	
		34. Wall Treatment Red Brick	
		35. Plan Shape Rect.	
		36. Changes (Explain in #42) Addition <input type="checkbox"/> Altered <input checked="" type="checkbox"/> Moved <input type="checkbox"/>	
		37. Condition Interior _____ Exterior Fair	
		38. Preservation Underway? Yes <input type="checkbox"/> No <input checked="" type="checkbox"/>	
		39. Endangered? By What? Yes <input type="checkbox"/> No <input checked="" type="checkbox"/>	
		40. Visible from Public Road? Yes <input checked="" type="checkbox"/> No <input type="checkbox"/>	
		41. Distance from and Frontage on Road 15'/30'	
42. Further Description of Important Features A typical rusticated St. Louis four family flat. A good example of the craftsmanship of St. Louis brick masons. Even the commonest of structures is made exciting by excellent brick work. Other features include masonry foundation and basement. A combination brick and wooden cornice. The first floor windows are flat arched while those on the second floor are circular headed. All are one over one glazing.			
<div style="float: right; text-align: center;">  </div>			
43. History and Significance City Significance: A good example of St. Louis brickwork.			
44. Description of Environment and Outbuildings Set back from the street approximately 15'. This is a high density residential area.			
45. Sources of Information City Records		46. Prepared by Kenneth D. Oestreich	
		47. Organization C.D.A.	
		48. Date 9/20/77	
		49. Revision Date(s)	

State Historical Survey and Planning Office, State Capitol Building, Room B-25,
HISTORIC INVENTORY Jefferson City, Missouri 65101

1. No.		4. Present Name(s)	
2. County St. Louis		5. Other Name(s)	
3. Location of Negatives Community Development Agency			
6. Specific Location 2629 Armand		16. Thematic Category Residence	
7. City or Town If Rural, Township & Vicinity St. Louis		17. Date(s) or Period C. 1885	
8. Site Plan with North Arrow 		18. Style or Design Vernacular	
		19. Architect or Engineer	
		20. Contractor or Builder	
		21. Original Use, if apparent Residence/2 family	
		22. Present Use Residence/2 family	
		23. Ownership Public <input type="checkbox"/> Private <input checked="" type="checkbox"/>	
		24. Owner's Name & Address, if known Charles F. Linkenheimer 2629 Armand	
9. Coordinates UTM Lat. 15/741900/4276700 Long. 15/740315/4276880 15/740400/4277680		25. Open to Public? Yes <input type="checkbox"/> No <input checked="" type="checkbox"/>	
10. Site <input checked="" type="checkbox"/> Building <input checked="" type="checkbox"/> Structure <input type="checkbox"/> Object <input type="checkbox"/>		26. Local Contact Person or Organization Community Development Agency	
11. On National Register? Yes <input type="checkbox"/> No <input checked="" type="checkbox"/>		27. Other Surveys in Which Included	
12. Is it Eligible? Yes <input type="checkbox"/> No <input checked="" type="checkbox"/>			
13. Part of Estab. Hist. Dist.? Yes <input type="checkbox"/> No <input checked="" type="checkbox"/>			
14. District Potent'l? Yes <input checked="" type="checkbox"/> No <input type="checkbox"/>			
15. Name of Established District		28. No. of Stories 2	
		29. Basement? Yes <input checked="" type="checkbox"/> No <input type="checkbox"/>	
		30. Foundation Material Masonry	
		31. Wall Construction Masonry	
		32. Roof Type & Material Flat with parapet	
		33. No. of Bays Front Side	
		34. Wall Treatment Red Brick	
		35. Plan Shape Rect.	
		36. Changes (Explain in #42) Addition <input type="checkbox"/> Moved <input type="checkbox"/>	
		37. Condition Interior <input type="checkbox"/> Exterior Good	
		38. Preservation Underway? Yes <input type="checkbox"/> No <input type="checkbox"/>	
		39. Endangered? By What? Yes <input checked="" type="checkbox"/> No <input type="checkbox"/> Neighborhood	
		40. Visible from Public Road? Yes <input checked="" type="checkbox"/> No <input type="checkbox"/>	
		41. Distance from and Frontage on Road 20'/30'	

42. Further Description of Important Features A red brick vernacular building. A cast iron cornice is its major feature. Roof flat, asphalt with parapet. Wrought iron grills on basement windows.



43. History and Significance City Significance:
Significant because of its cast iron cornice.

44. Description of Environment and Outbuildings

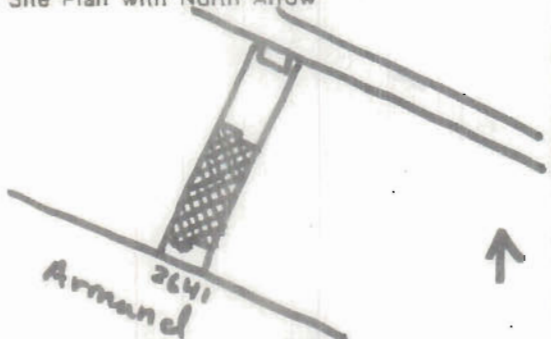
Typical streetscape for this part of the city. 2629 is in better condition than most on the street. Neighborhood shows serious signs of decay.

45. Sources of Information
City Records

46. Prepared by
Kenneth D. Oestreich
47. Organization
C.D.A.

48. Date 9/20/77 49. Revision Date(s)

State Historical Survey and Planning Office, State Capitol Building, Room B-25,
HISTORIC INVENTORY Jefferson City, Missouri 65101

1. No.		4. Present Name(s)	
2. County St. Louis		5. Other Name(s)	
3. Location of Negatives Community Development Agency			
6. Specific Location 2641 Armand		16. Thematic Category Residential	
7. City or Town If Rural, Township & Vicinity St. Louis		17. Date(s) or Period C. 1885	
8. Site Plan with North Arrow 		18. Style or Design Vernacular	
		19. Architect or Engineer	
		20. Contractor or Builder	
		21. Original Use, if apparent Residence/2 family	
		22. Present Use Residence/2 family	
		23. Ownership Public <input type="checkbox"/> Private <input checked="" type="checkbox"/>	
		24. Owner's Name & Address, if known Edward Phillips 2641 Armand	
9. Coordinates UTM Lat. 15/741900/4276700 Long. 15/740315/4276880		25. Open to Public? Yes <input type="checkbox"/> No <input checked="" type="checkbox"/>	
10. Site Building <input checked="" type="checkbox"/> Structure Object <input type="checkbox"/>		26. Local Contact Person or Organization Community Development Agency	
11. On National Register? Yes <input type="checkbox"/> No <input checked="" type="checkbox"/>		27. Other Surveys in Which Included	
12. Is it Eligible? Yes <input type="checkbox"/> No <input checked="" type="checkbox"/>			
13. Part of Estab. Hist. Dist.? Yes <input type="checkbox"/> No <input checked="" type="checkbox"/>			
14. District Potent? Yes <input checked="" type="checkbox"/> No <input type="checkbox"/>			
15. Name of Established District		28. No. of Stories 2	
		29. Basement? Yes <input checked="" type="checkbox"/> No <input type="checkbox"/>	
		30. Foundation Material Masonry	
		31. Wall Construction Masonry	
		32. Roof Type & Material Flat with parapet	
		33. No. of Bays Front Side	
		34. Wall Treatment Red Brick	
		35. Plan Shape Rect.	
		36. Changes (Explain in #42) Addition Altered Moved	
		37. Condition Interior Exterior Fair	
		38. Preservation Underway? Yes No	
		39. Endangered? By What? Yes <input checked="" type="checkbox"/> No <input type="checkbox"/> Neighborhood	
		40. Visible from Public Road? Yes <input checked="" type="checkbox"/> No <input type="checkbox"/>	
		41. Distance from and Frontage on Road 20' / 25'	

42. Further Description of Important Features A vernacular red brick building - notable because of a cast iron cornice. Pressed brick hoods over the circular headed windows. Classical detailing on porch. Alterations include porch railing and railing of walkout above. Aluminum storm door and storm windows.



43. History and Significance City Significance:
A good example of the use of cast iron cornices.

44. Description of Environment and Outbuildings
Small garage at rear. Bad things are happening to this neighborhood.

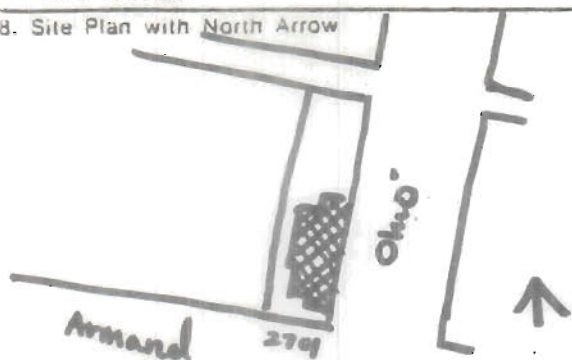
45. Sources of Information
City Records

46. Prepared by
Kenneth D. Oestreich

47. Organization
C.D.A.

48. Date 9/20/77 49. Revision Date(s)

State Historical Survey and Planning Office, State Capitol Building, Room B-25,
HISTORIC INVENTORY Jefferson City, Missouri 65101

1. No.		4. Present Name(s)	
2. County St. Louis		5. Other Name(s)	
3. Location of Negatives Community Development Agency			
6. Specific Location 2701 Armand		16. Thematic Category Residential	
7. City or Town If Rural, Township & Vicinity St. Louis		17. Date(s) or Period C. 1900	
8. Site Plan with North Arrow 		18. Style or Design Eclectic	
		19. Architect or Engineer	
		20. Contractor or Builder	
		21. Original Use, if apparent 2 family/Residential	
9. Coordinates UTM Lat. 15/741900/4276700 Long. 15/740315/4276880		22. Present Use 2 family/Residential	
10. Site Building <input checked="" type="checkbox"/> Structure <input type="checkbox"/> Object <input type="checkbox"/>		23. Ownership Public <input type="checkbox"/> Private <input checked="" type="checkbox"/>	
11. On National Register? Yes <input type="checkbox"/> No <input checked="" type="checkbox"/>		24. Owner's Name & Address, if known	
12. Is It Eligible? Yes <input type="checkbox"/> No <input checked="" type="checkbox"/>		25. Open to Public? Yes <input type="checkbox"/> No <input checked="" type="checkbox"/>	
13. Part of Estab. Hist. Dist.? Yes <input type="checkbox"/> No <input checked="" type="checkbox"/>		26. Local Contact Person or Organization Community Development Agency	
14. District Potent'l? Yes <input checked="" type="checkbox"/> No <input type="checkbox"/>		27. Other Surveys in Which Included	
15. Name of Established District		28. No. of Stories 2	
		29. Basement? Yes <input checked="" type="checkbox"/> No <input type="checkbox"/>	
		30. Foundation Material Masonry	
		31. Wall Construction Masonry	
		32. Roof Type & Material False gable-flat	
		33. No. of Bays Front Side	
		34. Wall Treatment Red Brick	
		35. Plan Shape Mod. Rect.	
		36. Changes (Explain in #42) Addition <input type="checkbox"/> Altered <input type="checkbox"/> Moved <input type="checkbox"/>	
		37. Condition Interior <input type="checkbox"/> Exterior Fair	
		38. Preservation Underway? Yes <input type="checkbox"/> No <input type="checkbox"/>	
		39. Endangered? By What? Neighborhood Yes <input checked="" type="checkbox"/> No <input type="checkbox"/>	
		40. Visible from Public Road? Yes <input checked="" type="checkbox"/> No <input type="checkbox"/>	
		41. Distance from and Frontage on Road 20'/30'	

42. Further Description of Important Features An eclectic building whose prominent features include some very good brickwork and unusual cornice and roof. Equalitus - verticality fights the wide horizontal cornice (Chicago School influences). Front windows are one over one sash with flat heads while those on the side are two over two. Porch to the right (east) side of the house contains double entry - walkout above. The roof has false gable front hiding a flat asphalt roof. Alterations include the porch railings & aluminum. Storm doors. The building badly needs tuckpointing. Noticable lean to the chimney.



43. History and Significance City Significance:

44. Description of Environment and Outbuildings

A corner property--not very well maintained. Armand has a good block face - but if present trends continue, demolitions in this area are likely.

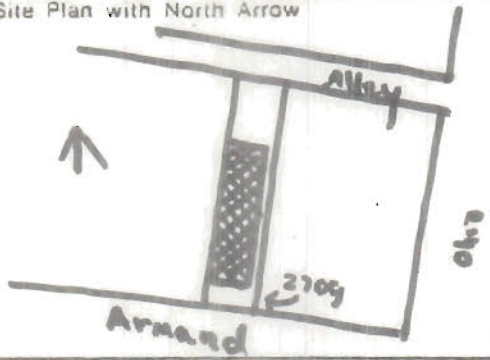
45. Sources of Information
City Records

46. Prepared by
Kenneth D. Oestreich

47. Organization
C.D.A.

48. Date 8/20/77 49. Revision Date(s)

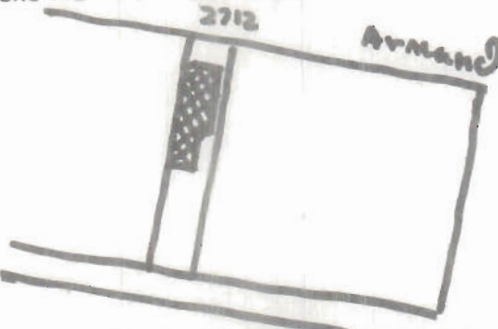
State Historical Survey and Planning Office, State Capitol Building, Room B-25,
HISTORIC INVENTORY Jefferson City, Missouri 65101

1. No.		4. Present Name(s)	
2. County St. Louis		5. Other Name(s)	
3. Location of Negatives Community Development Agency			
6. Specific Location 2709 Armand		16. Thematic Category Residence/Tenement	
		17. Date(s) or Period C. 1895	
7. City or Town If Rural, Township & Vicinity St. Louis		18. Style or Design Vernacular Townhouse	
8. Site Plan with North Arrow 		19. Architect or Engineer	
		20. Contractor or Builder	
9. Coordinates UTM Lat. 15/741900/4276700 Long. 15/740315/4276880		21. Original Use, if apparent Residence/2 family	
		22. Present Use Residence/Multi-family	
		23. Ownership Public <input type="checkbox"/> Private <input checked="" type="checkbox"/>	
		24. Owner's Name & Address, if known Elmer H. Hoeing 2709 Armand	
		25. Open to Public? Yes <input type="checkbox"/> No <input checked="" type="checkbox"/>	
10. Site Building <input checked="" type="checkbox"/> Structure <input type="checkbox"/> Object <input type="checkbox"/>		26. Local Contact Person or Organization Community Development Agency	
11. On National Register? Yes <input type="checkbox"/> No <input checked="" type="checkbox"/>		27. Other Surveys in Which Included	
12. Is it Eligible? Yes <input type="checkbox"/> No <input checked="" type="checkbox"/>			
13. Part of Estab. Hist. Dist.? Yes <input type="checkbox"/> No <input checked="" type="checkbox"/>			
14. District Potent'l? Yes <input checked="" type="checkbox"/> No <input type="checkbox"/>			
15. Name of Established District		28. No. of Stories 2 1/2	
		29. Basement? Yes <input checked="" type="checkbox"/> No <input type="checkbox"/>	
		30. Foundation Material Masonry	
		31. Wall Construction Masonry	
		32. Roof Type & Material Mansard/Asphalt Shingles	
		33. No. of Bays Front Side	
		34. Wall Treatment Red Brick	
		35. Plan Shape Rect.	
		36. Changes (Explain in #42) Addition <input type="checkbox"/> Altered <input type="checkbox"/> Moved <input type="checkbox"/>	
		37. Condition Interior <input type="checkbox"/> Exterior <input checked="" type="checkbox"/> Good	
		38. Preservation Underway? Yes <input type="checkbox"/> No <input checked="" type="checkbox"/>	
		39. Endangered? By What? Yes <input checked="" type="checkbox"/> No <input type="checkbox"/> Neighborhood	
		40. Visible from Public Road? Yes <input checked="" type="checkbox"/> No <input type="checkbox"/>	
		41. Distance from and Frontage on Road 20'/25'	
42. Further Description of Important Features A handsome townhouse treated in red brick. Features include mansard roof (front) pierced by a pair of dormers. A cast iron cornice and exuberant brickwork are its major features. Lavish use of pressed brick on frieze - also used as hoods to outline the front facades. Circular headed windows. Limestone sills. All windows are one over one sash. Dressed limestone on front facade - undressed sides and rear. Exceptional oak doors on entry. Wrought iron grills on basement windows.			
43. History and Significance City Significance: An exceptional example of the use of cast iron cornices and pressed brick.			
44. Description of Environment and Outbuildings A very large building - undoubtedly broken into a large number of apartments and used as a rooming house. No accessory buildings.			
45. Sources of Information City Records		46. Prepared by Kenneth D. Oestreich	
		47. Organization C.D.A.	
		48. Date 49. Revision Date(s)	



State Historical Survey and Planning Office, State Capitol Building, Room B-25,
Jefferson City, Missouri 65101

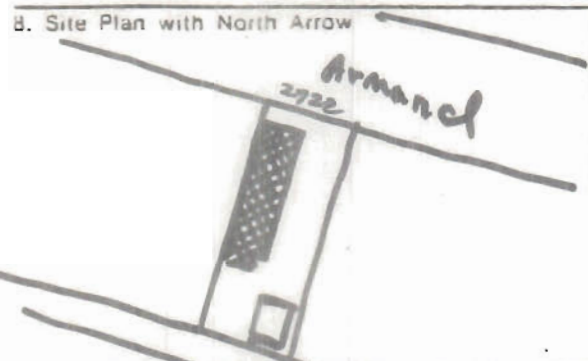
HISTORIC INVENTORY

1. No.		4. Present Name(s)	
2. County St. Louis		5. Other Name(s)	
3. Location of Negatives Community Development Agency			
6. Specific Location 2712 Armand		16. Thematic Category Residence	
7. City or Town If Rural, Township & Vicinity St. Louis		17. Date(s) or Period C. 1895	
8. Site Plan with North Arrow 		18. Style or Design Vernacular/Richardsonian Influ.	
		19. Architect or Engineer	
		20. Contractor or Builder	
		21. Original Use, if apparent	
		22. Present Use	
		23. Ownership Public <input type="checkbox"/> Private <input checked="" type="checkbox"/>	
		24. Owner's Name & Address, if known Katherine Holmes 2712 Armand	
9. Coordinates UTM Lat. 15/741900/4276700 Long. 15/740315/4276880		25. Open to Public? Yes <input type="checkbox"/> No <input checked="" type="checkbox"/>	
10. Site <input checked="" type="checkbox"/> Building <input checked="" type="checkbox"/> Structure <input type="checkbox"/> Object <input type="checkbox"/>		26. Local Contact Person or Organization Community Development Agency	
11. On National Register? Yes <input type="checkbox"/> No <input checked="" type="checkbox"/>		27. Other Surveys in Which Included	
12. Is it Eligible? Yes <input type="checkbox"/> No <input checked="" type="checkbox"/>			
13. Part of Estab. Hist. Dist.? Yes <input type="checkbox"/> No <input checked="" type="checkbox"/>			
14. District Potent'l? Yes <input checked="" type="checkbox"/> No <input type="checkbox"/>			
15. Name of Established District		28. No. of Stories 2	
		29. Basement? Yes <input checked="" type="checkbox"/> No <input type="checkbox"/>	
		30. Foundation Material Masonry	
		31. Wall Construction Masonry	
		32. Roof Type & Material Flat with parapet	
		33. No. of Bays Front Side	
		34. Wall Treatment Red Brick	
		35. Plan Shape Rect.	
		36. Changes (Explain in #42) Addition <input type="checkbox"/> Altered <input type="checkbox"/> Moved <input type="checkbox"/>	
		37. Condition Interior <input type="checkbox"/> Exterior <input checked="" type="checkbox"/> Good	
		38. Preservation Underway? Yes <input type="checkbox"/> No <input checked="" type="checkbox"/>	
		39. Endangered? By What? Yes <input checked="" type="checkbox"/> No <input type="checkbox"/> Perhaps neighborhood	
		40. Visible from Public Road? Yes <input checked="" type="checkbox"/> No <input type="checkbox"/>	
		41. Distance from and Frontage on Road 15'/30'	
42. Further Description of Important Features A simple St. Louis flat with Richardsonian Romanesque influences. Both the entrance and the first floor windows are set into round arches - the doorway arch rests on short Richardsonian columns. The basement/foundation is rough cut limestone. The basement windows are covered with wrought iron grills. The building's best feature is its excellent brickwork, particularly in the cornice.			
43. History and Significance City Significance: A good example of St. Louis brickwork. The houses on either side are similar but have been altered.			
44. Description of Environment and Outbuildings Narrow setback - no outbuildings.			
45. Sources of Information City Records		46. Prepared by Kenneth D. Oestreich	
		47. Organization C.D.A.	
		48. Date 6/20/77	
		49. Revision Date(s)	

Photo



State Historical Survey and Planning Office, State Capitol Building, Room B-25,
HISTORIC INVENTORY Jefferson City, Missouri 65101

1. No.		4. Present Name(s)	
2. County St. Louis		5. Other Name(s)	
3. Location of Negatives Community Development Agency			
6. Specific Location 2722 Armand		16. Thematic Category Residence	
7. City or Town If Rural, Township & Vicinity St. Louis		17. Date(s) or Period C. 1895	
8. Site Plan with North Arrow 		18. Style or Design Eclectic	
		19. Architect or Engineer	
		20. Contractor or Builder	
		21. Original Use, if apparent Residence	
		22. Present Use Most likely apartments	
		23. Ownership Public <input type="checkbox"/> Private <input checked="" type="checkbox"/>	
		24. Owner's Name & Address, if known Edward J. Meiners Hagen 2722 Armand	
9. Coordinates UTM Lat. 15/741900/4276700 Long. 15/740315/4276880		25. Open to Public? Yes <input type="checkbox"/> No <input checked="" type="checkbox"/>	
10. Site <input checked="" type="checkbox"/> Building <input checked="" type="checkbox"/> Structure <input type="checkbox"/> Object <input type="checkbox"/>		26. Local Contact Person or Organization Community Development Agency	
11. On National Register? Yes <input type="checkbox"/> No <input checked="" type="checkbox"/>		27. Other Surveys in Which Included	
12. Is it Eligible? Yes <input type="checkbox"/> No <input checked="" type="checkbox"/>			
13. Part of Estab. Hist. Dist.? Yes <input type="checkbox"/> No <input checked="" type="checkbox"/>			
14. District Potent'l? Yes <input checked="" type="checkbox"/> No <input type="checkbox"/>			
15. Name of Established District		28. No. of Stories 2 1/2	
		29. Basement? Yes <input checked="" type="checkbox"/> No <input type="checkbox"/>	
		30. Foundation Material Masonry	
		31. Wall Construction Masonry	
		32. Roof Type & Material Mansard/Slate	
		33. No. of Bays Front Side	
		34. Wall Treatment Red Brick	
		35. Plan Shape Rect.	
		36. Changes (Explain in #42) Addition <input type="checkbox"/> Altered <input type="checkbox"/> Moved <input type="checkbox"/>	
		37. Condition Interior <input type="checkbox"/> Exterior Fair	
		38. Preservation Underway? Yes <input type="checkbox"/> No <input checked="" type="checkbox"/>	
		39. Endangered? By What? Yes <input type="checkbox"/> No <input checked="" type="checkbox"/>	
		40. Visible from Public Road? Yes <input checked="" type="checkbox"/> No <input type="checkbox"/>	
		41. Distance from and Frontage on Road 15'/30'	

42. Further Description of Important Features This is a real hybrid. The mansard roof is a remnant from the dying Second Empire style. The lower floor windows are circular headed with large limestone keystones; on the second floor they change to jack arches again with the large keystones. The cornice is wood - large overhanging - with dentil work.

Photo



43. History and Significance City Significance:
 This is certainly an unusual building, not necessarily good, but interesting.

44. Description of Environment and Outbuildings

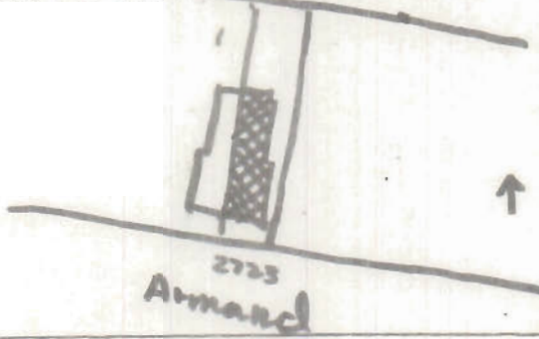
An undeveloped lot is to the east of the structure. It sets approximately 15' from the sidewalk. Garage in rear.

45. Sources of Information
 City Records

46. Prepared by
 Kenneth D. Oestreich
 47. Organization
 C.D.A.

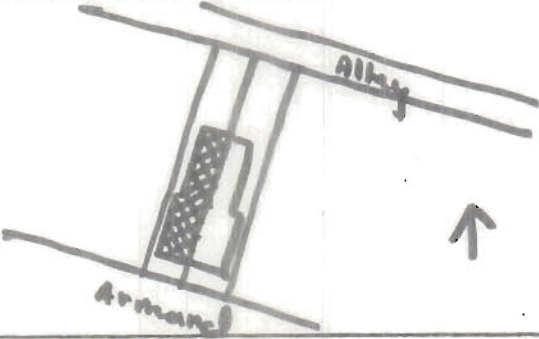
48. Date 49. Revision Date(s)

State Historical Survey and Planning Office, State Capitol Building, Room B-25,
HISTORIC INVENTORY Jefferson City, Missouri 65101

1. No.		4. Present Name(s)	
2. County St. Louis		5. Other Name(s)	
3. Location of Negatives Community Development Agency			
6. Specific Location 2723 Armand		16. Thematic Category Residence/4 family	
		17. Date(s) or Period C. 1895	
7. City or Town If Rural, Township & Vicinity St. Louis		18. Style or Design Vernacular	
8. Site Plan with North Arrow 		19. Architect or Engineer	
		20. Contractor or Builder	
		21. Original Use, if apparent Residence/4 family	
		22. Present Use Residence/4 family	
		23. Ownership Public <input type="checkbox"/> Private <input checked="" type="checkbox"/>	
		24. Owner's Name & Address, if known Nicholas Nedilnycky 2723 Armand	
9. Coordinates UTM Lat. 15/741900/4276700 Long. 15/740315/4276880		25. Open to Public? Yes <input type="checkbox"/> No <input checked="" type="checkbox"/>	
10. Site <input type="checkbox"/> Building <input checked="" type="checkbox"/> Structure <input type="checkbox"/> Object <input type="checkbox"/>		26. Local Contact Person or Organization Community Development Agency	
11. On National Register? Yes <input type="checkbox"/> No <input checked="" type="checkbox"/>		27. Other Surveys in Which Included	
12. Is it Eligible? Yes <input type="checkbox"/> No <input checked="" type="checkbox"/>			
13. Part of Estab. Hist. Dist.? Yes <input type="checkbox"/> No <input checked="" type="checkbox"/>		28. No. of Stories 2	
14. District Potent'l? Yes <input checked="" type="checkbox"/> No <input type="checkbox"/>		29. Basement? Yes <input checked="" type="checkbox"/> No <input type="checkbox"/>	
15. Name of Established District		30. Foundation Material Masonry	
		31. Wall Construction Masonry	
		32. Roof Type & Material Flat with parapet	
		33. No. of Bays Front Side	
		34. Wall Treatment Red Brick	
		35. Plan Shape Rect.	
		36. Changes (Explain in #42) Addition <input type="checkbox"/> Altered <input type="checkbox"/> Moved <input type="checkbox"/>	
		37. Condition Interior <input type="checkbox"/> Exterior <input checked="" type="checkbox"/> Good	
		38. Preservation Underway? Yes <input type="checkbox"/> No <input checked="" type="checkbox"/>	
		39. Endangered? By What? Yes <input type="checkbox"/> No <input checked="" type="checkbox"/>	
		40. Visible from Public Road? Yes <input checked="" type="checkbox"/> No <input type="checkbox"/>	
		41. Distance from and Frontage on Road 20' / 55'	
42. Further Description of Important Features An outstanding vernacular building. Features include a cast iron cornice and some exceptional pressed brick. I count nine different styles of pressed brick which is used on the cornice and to outline windows and other features. Other good brickwork is used to bracket out 2nd floor bays on either side of the front. A pair of single windows directly over the entries are flat arch. Change of brick color on the foundation (front) - buff in color. Cast iron grills on basement windows.			
43. History and Significance City Significance: Outstanding example of the use of pressed brick and cast iron cornices.			
44. Description of Environment and Outbuildings Armand has a handsome block face. The neighborhood shows signs of decay.			
45. Sources of Information City Records		46. Prepared by Kenneth D. Oestreich	
		47. Organization C.D.A.	
		48. Date 0/20/77	
		49. Revision Date(s)	

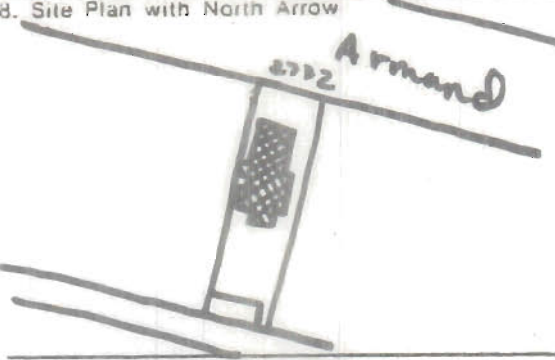


State Historical Survey and Planning Office, State Capitol Building, Room B-25,
HISTORIC INVENTORY Jefferson City, Missouri 65101

1. No.		4. Present Name(s)	
2. County St. Louis		5. Other Name(s)	
3. Location of Negatives Community Development Agency			
6. Specific Location 2725 Armand		16. Thematic Category Residence/4 family	
7. City or Town If Rural, Township & Vicinity St. Louis		17. Date(s) or Period C. 1895	
		18. Style or Design Vernacular	
8. Site Plan with North Arrow 		19. Architect or Engineer	
		20. Contractor or Builder	
9. Coordinates UTM Lat. 15/741900/4276700 Long. 15/740315/4276880		21. Original Use, if apparent Residence/4 family	
		22. Present Use Residence/4 family	
10. Site Building <input checked="" type="checkbox"/> Structure Object <input type="checkbox"/>		23. Ownership Public <input type="checkbox"/> Private <input checked="" type="checkbox"/>	
		24. Owner's Name & Address, if known Nicholas Nedilnycky 2725 Armand	
11. On National Register? Yes <input type="checkbox"/> No <input checked="" type="checkbox"/> 12. Is it Eligible? Yes <input type="checkbox"/> No <input checked="" type="checkbox"/>		25. Open to Public? Yes <input type="checkbox"/> No <input checked="" type="checkbox"/>	
		26. Local Contact Person or Organization Community Development Agency	
13. Part of Estab. Hist. Dist.? Yes <input type="checkbox"/> No <input checked="" type="checkbox"/> 14. District Potent'l? Yes <input checked="" type="checkbox"/> No <input type="checkbox"/>		27. Other Surveys in Which Included	
15. Name of Established District		28. No. of Stories 2	
		29. Basement? Yes <input checked="" type="checkbox"/> No <input type="checkbox"/>	
		30. Foundation Material Masonry	
		31. Wall Construction Masonry	
		32. Roof Type & Material Flat with parapet	
		33. No. of Bays Front Side	
		34. Wall Treatment Red Brick	
		35. Plan Shape Rect.	
		36. Changes (Explain in #42) Addition <input type="checkbox"/> Altered <input type="checkbox"/> Moved <input type="checkbox"/>	
		37. Condition Interior Exterior Good	
		38. Preservation Underway? Yes <input type="checkbox"/> No <input checked="" type="checkbox"/>	
		39. Endangered? By What? Yes <input type="checkbox"/> No <input checked="" type="checkbox"/>	
		40. Visible from Public Road? Yes <input checked="" type="checkbox"/> No <input type="checkbox"/>	
		41. Distance from and Frontage on Road 20'/55'	
42. Further Description of Important Features An outstanding vernacular building. Features include a cast iron cornice and some exceptional pressed brick. I count nine different styles of pressed brick which is used on the cornice and to outline windows and other features. Other good brickwork is used to bracket out 2nd floor bays on either side of the front. A pair of single windows directly over the entries are flat arch. Change of brick color on the foundation (front) - buff in color. Cast iron grills on basement windows.			
43. History and Significance City Significance: Outstanding example of the use of pressed brick and cast iron cornices.			
44. Description of Environment and Outbuildings Armand has a handsome block face. The neighborhood shows signs of decay.			
45. Sources of Information City Records		46. Prepared by Kenneth D. Oestreich	
		47. Organization C.D.A.	
		48. Date 8/20/77 49. Revision Date(s)	

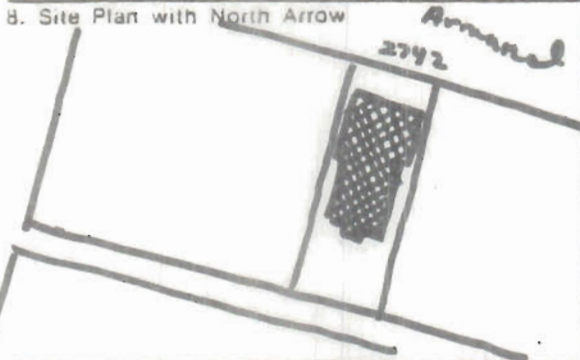


State Historical Survey and Planning Office, State Capitol Building, Room B-25,
HISTORIC INVENTORY Jefferson City, Missouri 65101

1. No.		4. Present Name(s)	
2. County St. Louis		5. Other Name(s)	
3. Location of Negatives Community Development Agency			
6. Specific Location 2732 Armand		16. Thematic Category Residence	28. No. of Stories 2 $\frac{1}{2}$
7. City or Town If Rural, Township & Vicinity St. Louis		17. Date(s) or Period C. 1900	29. Basement? Yes <input checked="" type="checkbox"/> No <input type="checkbox"/>
8. Site Plan with North Arrow 		18. Style or Design St. Louis Late Victorian	30. Foundation Material Masonry
9. Coordinates UTM Lat. 15/741900/4276700 Long. 15/740315/4276880		19. Architect or Engineer	31. Wall Construction Masonry
10. Site Building <input checked="" type="checkbox"/> Structure Object <input type="checkbox"/>		20. Contractor or Builder	32. Roof Type & Material Hipped/Asphalt Shingles
11. On National Register? Yes <input type="checkbox"/> No <input checked="" type="checkbox"/>		21. Original Use, if apparent Residence	33. No. of Bays Front Side
12. Is it Eligible? Yes <input type="checkbox"/> No <input checked="" type="checkbox"/>		22. Present Use Residence/Rental	34. Wall Treatment Reddish Brown Brick
13. Part of Estab. Hist. Dist.? Yes <input type="checkbox"/> No <input checked="" type="checkbox"/>		23. Ownership Public <input type="checkbox"/> Private <input checked="" type="checkbox"/>	35. Plan Shape Rect.
14. District Potent'l? Yes <input checked="" type="checkbox"/> No <input type="checkbox"/>		24. Owner's Name & Address, if known William Moore 2732 Armand	36. Changes (Explain in #42) Addition <input type="checkbox"/> Altered <input type="checkbox"/> Moved <input type="checkbox"/>
15. Name of Established District		25. Open to Public? Yes <input type="checkbox"/> No <input checked="" type="checkbox"/>	37. Condition Interior Exterior Good
		26. Local Contact Person or Organization Community Development Agency	38. Preservation Underway? Yes <input type="checkbox"/> No <input checked="" type="checkbox"/>
		27. Other Surveys in Which Included	39. Endangered? By What? Yes <input type="checkbox"/> No <input checked="" type="checkbox"/>
			40. Visible from Public Road? Yes <input checked="" type="checkbox"/> No <input type="checkbox"/>
			41. Distance from and Frontage on Road 15'/35'
42. Further Description of Important Features This structure is typical of the middle income housing being built in St. Louis at the turn of the century. It doesn't actually have a name to my knowledge. It is seen so frequently, however, that it ought to. Features of the building include the coarse limestone basement, arched windows on the ground floor - flat arch on those of the second. The hipped roof is covered by verticulated green asphalt shingles and is pierced by 2 large dormers also covered with the shingles. A good feature is the ornament below the cornice in wreath and swag motif. The ornament has been painted yellow ochre to stand out from the brown building.			
43. History and Significance: City Significance			
44. Description of Environment and Outbuildings Alterations to the house include the shingles and a large aluminum awning. Garage in rear.			
45. Sources of Information City Records		46. Prepared by Kenneth D. Oestreich	
		47. Organization C.D.A.	
		48. Date 9/20/77	49. Revision Date(s)



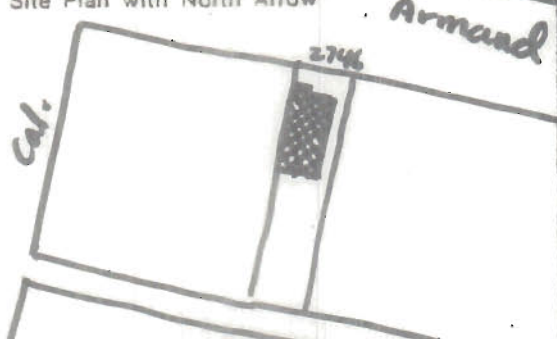
State Historical Survey and Planning Office, State Capitol Building, Room B-25,
HISTORIC INVENTORY Jefferson City, Missouri 65101

1. No.		4. Present Name(s)	
2. County St. Louis		5. Other Name(s)	
3. Location of Negatives Community Development Agency			
6. Specific Location 2742 Armand		16. Thematic Category Residential	
		17. Date(s) or Period C. 1900	
7. City or Town If Rural, Township & Vicinity St. Louis		18. Style or Design Late Victorian	
8. Site Plan with North Arrow 		19. Architect or Engineer	
		20. Contractor or Builder	
		21. Original Use, if apparent Residence	
		22. Present Use Residence/Multi-family	
9. Coordinates UTM Lat. 15/741900/4276700 Long. 15/740315/4276880		23. Ownership Public <input type="checkbox"/> Private <input checked="" type="checkbox"/>	
10. Site Building <input checked="" type="checkbox"/> Structure Object <input type="checkbox"/>		24. Owner's Name & Address, if known Larry M. Gahn 2742 Armand	
11. On National Register? Yes <input type="checkbox"/> No <input checked="" type="checkbox"/>		25. Open to Public? Yes <input type="checkbox"/> No <input checked="" type="checkbox"/>	
12. Is it Eligible? Yes <input type="checkbox"/> No <input checked="" type="checkbox"/>		26. Local Contact Person or Organization Community Development Agency	
13. Part of Estab. Hist. Dist.? Yes <input type="checkbox"/> No <input checked="" type="checkbox"/>		27. Other Surveys in Which Included	
14. District Potent'l? Yes <input checked="" type="checkbox"/> No <input type="checkbox"/>			
15. Name of Established District		28. No. of Stories 2 1/2	
		29. Basement? Yes <input checked="" type="checkbox"/> No <input type="checkbox"/>	
		30. Foundation Material Masonry	
		31. Wall Construction Masonry	
		32. Roof Type & Material Mansard/Slate	
		33. No. of Bays Front Side	
		34. Wall Treatment Brown Brick	
		35. Plan Shape Rect.	
		36. Changes (Explain in #42) Addition Altered Moved	
		37. Condition Interior Exterior Fair	
		38. Preservation Underway? Yes <input type="checkbox"/> No <input checked="" type="checkbox"/>	
		39. Endangered? By What? Yes <input type="checkbox"/> No <input checked="" type="checkbox"/>	
		40. Visible from Public Road? Yes <input checked="" type="checkbox"/> No <input type="checkbox"/>	
		41. Distance from and Frontage on Road 15'/35'	
42. Further Description of Important Features This building is another late Victorian hybrid. The lingering Second Empire style is apparent in the mansard roof (gray slate in fish scale pattern). The roof, however, is pierced by a small central dormer and two (on either corner). Sharply vertical, large dormers. On these dormers the slate is more green than gray. The building is strongly symmetrical. On either side of the entrance is a large Richardsonian arch on short columns (paired columns). On the second floor, there are large rectangular windows with two joined rounded arches between them directly over the entrance. All of this is tied together with effusive use of pressed brick.			
43. History and Significance The building can only be described as unusual. It is a good example of St. Louis brickwork.			
44. Description of Environment and Outbuildings The building is quite large and sets back some 50' from the street.			
45. Sources of Information City Records		46. Prepared by Kenneth D. Oestreich	
		47. Organization C.D.A.	
		48. Date 49. Revision Date(s)	



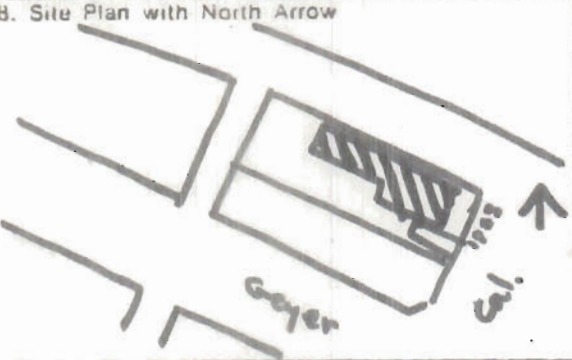
State Historical Survey and Planning Office, State Capitol Building, Room B-25,
Jefferson City, Missouri 65101

HISTORIC INVENTORY

1. No.		4. Present Name(s)	
2. County St. Louis		5. Other Name(s)	
3. Location of Negatives Community Development Agency			
6. Specific Location 2746 Armand		16. Thematic Category Residential	
7. City or Town If Rural, Township & Vicinity St. Louis		17. Date(s) or Period C. 1904	
8. Site Plan with North Arrow 		18. Style or Design St. Louis Late Victorian	
9. Coordinates UTM Lat. 15/741900/4276700 Long. 15/740315/4276880		19. Architect or Engineer	
		20. Contractor or Builder	
10. Site <input type="checkbox"/> Building <input checked="" type="checkbox"/> Structure <input type="checkbox"/> Object <input type="checkbox"/>		21. Original Use, if apparent Residential	
		22. Present Use Residential	
11. On National Register? Yes <input type="checkbox"/> No <input checked="" type="checkbox"/>		23. Ownership Public <input type="checkbox"/> Private <input checked="" type="checkbox"/>	
		24. Owner's Name & Address, if known Aaron K. Ford 2746 Armand	
12. Is it Eligible? Yes <input checked="" type="checkbox"/> No <input type="checkbox"/>		25. Open to Public? Yes <input type="checkbox"/> No <input checked="" type="checkbox"/>	
13. Part of Estab. Hist. Dist.? Yes <input type="checkbox"/> No <input checked="" type="checkbox"/>		26. Local Contact Person or Organization Community Development Agency	
14. District Potent'l? Yes <input checked="" type="checkbox"/> No <input type="checkbox"/>		27. Other Surveys in Which Included	
15. Name of Established District		28. No. of Stories 2 1/2	
42. Further Description of Important Features Large central dormer piercing verticillated gray slate, hipped roof. One over one glazing. Copper finials on the peaks of the roof. Large brick porch.		29. Basement? Yes <input checked="" type="checkbox"/> No <input type="checkbox"/>	
		30. Foundation Material Masonry	
43. History and Significance City Significance		31. Wall Construction Masonry	
		32. Roof Type & Material Hipped/Slate	
44. Description of Environment and Outbuildings A fairly good black face. Garage in rear.		33. No. of Bays Front Side	
		34. Wall Treatment Red Brick	
45. Sources of Information City Records		35. Plan Shape Rect.	
		36. Changes (Explain in #42) Addition <input type="checkbox"/> Altered <input type="checkbox"/> Moved <input type="checkbox"/>	
46. Prepared by Kenneth D. Oestreich		37. Condition Interior Exterior	
		38. Preservation Underway? Yes <input type="checkbox"/> No <input type="checkbox"/>	
47. Organization C.D.A.		39. Endangered? By What? Yes <input type="checkbox"/> No <input checked="" type="checkbox"/>	
		40. Visible from Public Road? Yes <input checked="" type="checkbox"/> No <input type="checkbox"/>	
48. Date 6/20/77		41. Distance from and Frontage on Road 15'/25'	
		49. Revision Date(s)	

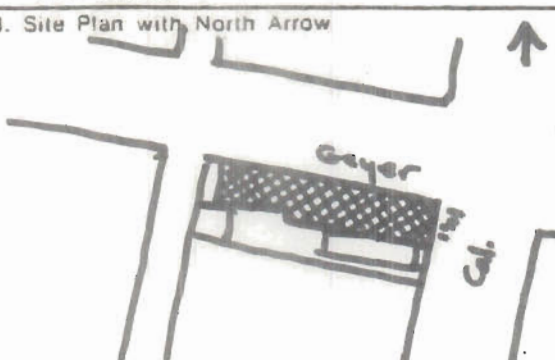


State Historical Survey and Planning Office, State Capitol Building, Room B-25,
HISTORIC INVENTORY Jefferson City, Missouri 65101


1. No.		4. Present Name(s)	
2. County. St. Louis		5. Other Name(s)	
3. Location of Negatives Community Development Agency			
6. Specific Location 1823 California		16. Thematic Category	
7. City or Town If Rural, Township & Vicinity St. Louis		17. Date(s) or Period C. 1880	
8. Site Plan with North Arrow 		18. Style or Design Second Empire	
9. Coordinates UTM Lat. 15/741900/4276700 Long. 15/740315/4276880		19. Architect or Engineer	
10. Site Building <input checked="" type="checkbox"/> Structure Object <input type="checkbox"/>		20. Contractor or Builder	
11. On National Register? Yes <input type="checkbox"/> No <input checked="" type="checkbox"/>		21. Original Use, if apparent Residence	
12. Is it Eligible? Yes <input checked="" type="checkbox"/> No <input type="checkbox"/>		22. Present Use Residence	
13. Part of Estab. Hist. Dist.? Yes <input type="checkbox"/> No <input checked="" type="checkbox"/>		23. Ownership Public <input checked="" type="checkbox"/> Private <input type="checkbox"/>	
14. District Potent'l? Yes <input checked="" type="checkbox"/> No <input type="checkbox"/>		24. Owner's Name & Address, if known City of St. Louis	
15. Name of Established District		25. Open to Public? Yes <input checked="" type="checkbox"/> No <input type="checkbox"/> by appointment	
42. Further Description of Important Features A very good Second Empire style building. Features include a mansard roof of variegated gray slate pierced by 3 dormers. The first floor windows and entry are circular headed. Three windows with flat arches are on the second floor. Good balance. The facade is red brick in the rear and on the sides; dressed limestone on the front (painted gray). An excellent ornate cornice.		26. Local Contact Person or Organization Community Development Agency	
43. History and Significance State Significance: A good example of the Second Empire style.		27. Other Surveys in Which Included	
44. Description of Environment and Outbuildings The building overlooks I-44. This whole block is declining somewhat.		28. No. of Stories 2 1/2	
45. Sources of Information City Records		29. Basement? Yes <input checked="" type="checkbox"/> No <input type="checkbox"/>	
		30. Foundation Material Masonry	
		31. Wall Construction Masonry	
		32. Roof Type & Material Mansard/Slate	
		33. No. of Bays Front Side	
		34. Wall Treatment Front: Brick:sides/Limestone	
		35. Plan Shape Rect.	
		36. Changes (Explain in #42) Addition <input type="checkbox"/> Altered <input type="checkbox"/> Moved <input type="checkbox"/>	
		37. Condition Interior <input type="checkbox"/> Exterior <input checked="" type="checkbox"/> Good	
		38. Preservation Underway? Yes <input type="checkbox"/> No <input checked="" type="checkbox"/>	
		39. Endangered? By What? Yes <input checked="" type="checkbox"/> No <input type="checkbox"/> City Board Up	
		40. Visible from Public Road? Yes <input checked="" type="checkbox"/> No <input type="checkbox"/>	
		41. Distance from and Frontage on Road 10' / 30'	
		46. Prepared by Kenneth D. Oestreich	
		47. Organization C.D.A.	
		48. Date 2/20/77	
		49. Revision Date(s)	



State Historical Survey and Planning Office, State Capitol Building, Room B-25,
HISTORIC INVENTORY Jefferson City, Missouri 65101

1. No.		4. Present Name(s)	
2. County St. Louis		5. Other Name(s)	
3. Location of Negatives Community Development Agency			
6. Specific Location 1901 California		16. Thematic Category Tenement	
7. City or Town If Rural, Township & Vicinity St. Louis		17. Date(s) or Period 1908 (building permit)	
8. Site Plan with North Arrow 		18. Style or Design Eclectic	
		19. Architect or Engineer A. Schroeder & A. Schaumburg	
		20. Contractor or Builder	
		21. Original Use, if apparent Tenement	
9. Coordinates UTM Lat. 15/741900/4276700 Long. 15/740315/4276880 15/740400/4277680		22. Present Use Commercial/Residential	
10. Site Building X Structure Object		23. Ownership Public <input type="checkbox"/> Private <input checked="" type="checkbox"/>	
11. On National Register? Yes <input type="checkbox"/> No <input checked="" type="checkbox"/>		24. Owner's Name & Address, if known Floyd E. Johnson 1904 California	
12. Is it Eligible? Yes <input type="checkbox"/> No <input checked="" type="checkbox"/>		25. Open to Public? store section Yes <input checked="" type="checkbox"/> No <input type="checkbox"/>	
13. Part of Estab. Hist. Dist.? Yes <input type="checkbox"/> No <input checked="" type="checkbox"/>		26. Local Contact Person or Organization Community Development Agency	
14. District Potent? Yes <input checked="" type="checkbox"/> No <input type="checkbox"/>		27. Other Surveys in Which Included	
15. Name of Established District		28. No. of Stories 3	
		29. Basement? Yes <input checked="" type="checkbox"/> No <input type="checkbox"/>	
		30. Foundation Material Masonry	
		31. Wall Construction Masonry	
		32. Roof Type & Material Gable/Slate	
		33. No. of Bays Front Side	
		34. Wall Treatment Red Brick/Cast Iron	
		35. Plan Shape	
		36. Changes (Explain in #42) Addition Altered Moved	
		37. Condition Interior Exterior Fair	
		38. Preservation Underway? Yes No <input checked="" type="checkbox"/>	
		39. Endangered? By What? Yes <input checked="" type="checkbox"/> No <input type="checkbox"/>	
		40. Visible from Public Road? Yes <input checked="" type="checkbox"/> No <input type="checkbox"/>	
		41. Distance from and Frontage on Road 10' / 30'	

42. Further Description of Important Features The building is a tenement (the old definition which is simply a commercial first floor with residential above). An unusual design of a St. Louis commercial building. In front the roof is a steeply pitched gable broken by two strongly vertical dormers. The dormers and roof are gray slate. Two copper finials top the roof, also copper flashing. Behind this front the remainder of the roof for this large building is flat with parapet. Large brackets support the wide cornice. The 1st floor is the usual cast iron storefront, not a particularly good one. All first floor windows are boarded. Steel grills on the door. Very security conscious.

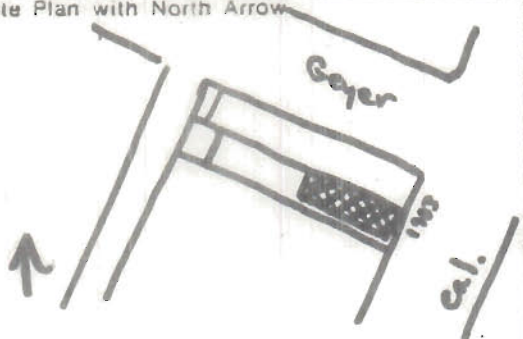


43. History and Significance City Significance:
 A typical St. Louis corner commercial building except for the roof. Replaces an earlier building built in 1884.

44. Description of Environment and Outbuildings
 This is large structure. It takes up 1/2 the block going west. 1903 California adjoins it and is in the same style.

45. Sources of Information City Records		46. Prepared by Kenneth D. Oestreich	
		47. Organization C.D.A.	
48. Date 9/20/77		49. Revision Date(s)	

State Historical Survey and Planning Office, State Capitol Building, Room B-25,
HISTORIC INVENTORY Jefferson City, Missouri 65101

1. No.		4. Present Name(s)	
2. County. St. Louis		5. Other Name(s)	
3. Location of Negatives Community Development Agency			
6. Specific Location 1903 California		16. Thematic Category Residence	28. No. of Stories $2\frac{1}{2}$
7. City or Town If Rural, Township & Vicinity St. Louis		17. Date(s) or Period C. 1905	29. Basement? Yes <input checked="" type="checkbox"/> No <input type="checkbox"/>
8. Site Plan with North Arrow 		18. Style or Design Eclectic	30. Foundation Material Masonry
		19. Architect or Engineer	31. Wall Construction Masonry
		20. Contractor or Builder	32. Roof Type & Material Gable/Slate
		21. Original Use, if apparent Residence	33. No. of Bays Front Side
		22. Present Use Residence	34. Wall Treatment Red Brick
		23. Ownership Public <input type="checkbox"/> Private <input checked="" type="checkbox"/>	35. Plan Shape Rect.
		24. Owner's Name & Address, if known Floyd E. Johnson 1903 California	36. Changes (Explain in #42) Addition Altered Moved
9. Coordinates UTM Lat. 15/741900/4276700 Long. 15/740315/4276880		25. Open to Public? Yes <input type="checkbox"/> No <input checked="" type="checkbox"/>	37. Condition Interior Exterior Good
10. Site <input checked="" type="checkbox"/> Building <input checked="" type="checkbox"/> Structure <input type="checkbox"/> Object <input type="checkbox"/>		26. Local Contact Person or Organization Community Development Agency	38. Preservation Underway? Yes <input type="checkbox"/> No <input checked="" type="checkbox"/>
11. On National Register? Yes <input type="checkbox"/> No <input checked="" type="checkbox"/>		27. Other Surveys in Which Included	39. Endangered? By What? Yes <input type="checkbox"/> No <input checked="" type="checkbox"/>
12. Is it Eligible? Yes <input type="checkbox"/> No <input checked="" type="checkbox"/>			40. Visible from Public Road? Yes <input checked="" type="checkbox"/> No <input type="checkbox"/>
13. Part of Estab. Hist. Dist.? Yes <input type="checkbox"/> No <input checked="" type="checkbox"/>			41. Distance from and Frontage on Road 10'/20'
14. District Potent'l? Yes <input checked="" type="checkbox"/> No <input type="checkbox"/>			
15. Name of Established District			

42. Further Description of Important Features The structure is built on the same lines as adjoining 1901 California. The building is treated in red brick. The cornice is wide - supported by 3 large brackets. The best feature is its steeply pitched gable roof - broken by a single dormer. Both roof and dormer are in gray slate. The glazing of the dormer window is 3 over 1. All other windows are 1 over 1 sash.



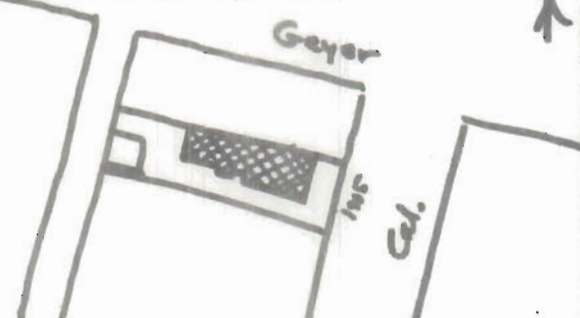
43. History and Significance City Significance

44. Description of Environment and Outbuildings
The corner of Geyer and California.

45. Sources of Information
City Records

46. Prepared by
Kenneth D. Oestreich
47. Organization
C.D.A.
48. Date
9/20/77
49. Revision Date(s)

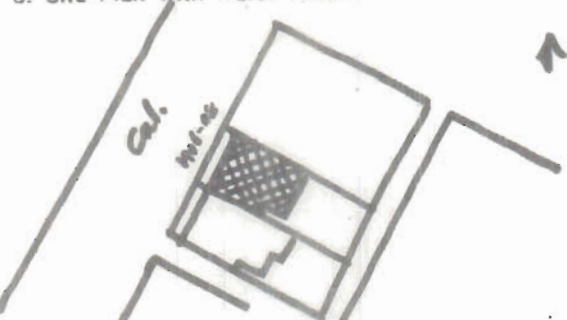
State Historical Survey and Planning Office, State Capitol Building, Room B-25,
HISTORIC INVENTORY Jefferson City, Missouri 65107

1. No.		4. Present Name(s)	
2. County St. Louis		5. Other Name(s)	
3. Location of Negatives Community Development Agency			
6. Specific Location 1905 California		16. Thematic Category Dwelling	28. No. of Stories 2 to 3
7. City or Town If Rural, Township & Vicinity St. Louis		17. Date(s) or Period 1890	29. Basement? Yes <input checked="" type="checkbox"/> No <input type="checkbox"/>
8. Site Plan with North Arrow 		18. Style or Design Second Empire	30. Foundation Material Stone 18"
9. Coordinates UTM Lat. 15/741900/4276700 Long. 15/740315/4276880 15/740400/4277680		19. Architect or Engineer F.H. Jensen	31. Wall Construction Brick & Stone 13"
10. Site <input checked="" type="checkbox"/> Building <input checked="" type="checkbox"/> Structure <input checked="" type="checkbox"/> Object <input checked="" type="checkbox"/>		20. Contractor or Builder	32. Roof Type & Material Flat - Tarpaper
11. On National Register? Yes <input type="checkbox"/> No <input checked="" type="checkbox"/>		21. Original Use, if apparent Dwelling	33. No. of Bays Front 0 Side 1
12. Is it Eligible? Yes <input checked="" type="checkbox"/> No <input type="checkbox"/>		22. Present Use Uninhabited: to be rented soon as 2 family	34. Wall Treatment Red Brick
13. Part of Estab. Hist. Dist.? Yes <input type="checkbox"/> No <input checked="" type="checkbox"/>		23. Ownership Public <input type="checkbox"/> Private <input checked="" type="checkbox"/>	35. Plan Shape Rect.
14. District Potent'l? Yes <input checked="" type="checkbox"/> No <input type="checkbox"/>		24. Owner's Name & Address, if known Charles Bays 1911 California	36. Changes (Explain in #42) Addition <input type="checkbox"/> Altered <input type="checkbox"/> Moved <input type="checkbox"/>
15. Name of Established District		25. Open to Public? Yes <input type="checkbox"/> No <input checked="" type="checkbox"/>	37. Condition Interior Good Exterior Good
42. Further Description of Important Features A good Second Empire style building. Features include a mansard roof, dressed limestone front facade (sides and rear red brick). Ornate cornice. The woodwork is all original.		26. Local Contact Person or Organization Community Development Agency	38. Preservation Underway? Yes <input checked="" type="checkbox"/> No <input type="checkbox"/>
43. History and Significance City Significance: Built in 1890, the architect is listed on the building permit as F. H. Jensen.		27. Other Surveys in Which Included	39. Endangered? By What? Yes <input type="checkbox"/> No <input checked="" type="checkbox"/>
44. Description of Environment and Outbuildings Garage in rear.		40. Visible from Public Road? Yes <input checked="" type="checkbox"/> No <input type="checkbox"/>	
45. Sources of Information City Records		41. Distance from and Frontage on Road 15'/50'	
		46. Prepared by Kenneth D. Oestreich	
		47. Organization C.D.A.	
		48. Date 9/20/77	49. Revision Date(s)

Photo



State Historical Survey and Planning Office, State Capitol Building, Room B-25,
HISTORIC INVENTORY Jefferson City, Missouri 65101

1. No.		4. Present Name(s)	
2. County St. Louis		5. Other Name(s)	
3. Location of Negatives Community Development Agency			
6. Specific Location 1906-1908 California		16. Thematic Category Residential Row	
7. City or Town If Rural, Township & Vicinity St. Louis		17. Date(s) or Period C. 1895	
8. Site Plan with North Arrow 		18. Style or Design Vernacular Row	
		19. Architect or Engineer	
		20. Contractor or Builder	
		21. Original Use, if apparent Residential Rowhouses	
		22. Present Use Residential Multi-family	
		23. Ownership Public <input type="checkbox"/> Private <input checked="" type="checkbox"/>	
		24. Owner's Name & Address, if known Barney J. Newsome 1910 California	
9. Coordinates UTM Lat. 15/741900/4276700 Long. 15/740315/4276880		25. Open to Public? Yes <input type="checkbox"/> No <input checked="" type="checkbox"/>	
10. Site <input type="checkbox"/> Building <input checked="" type="checkbox"/> Structure <input type="checkbox"/> Object <input type="checkbox"/>		26. Local Contact Person or Organization Community Development Agency	
11. On National Register? Yes <input type="checkbox"/> No <input checked="" type="checkbox"/>		27. Other Surveys in Which Included	
12. Is It Eligible? Yes <input type="checkbox"/> No <input checked="" type="checkbox"/>			
13. Part of Estab. Hist. Dist.? Yes <input type="checkbox"/> No <input checked="" type="checkbox"/>			
14. District Potent'l? Yes <input checked="" type="checkbox"/> No <input type="checkbox"/>			
15. Name of Established District		28. No. of Stories 2	
		29. Basement? Yes <input checked="" type="checkbox"/> No <input type="checkbox"/>	
		30. Foundation Material Masonry	
		31. Wall Construction Masonry	
		32. Roof Type & Material Flat with parapet	
		33. No. of Bays Front Side	
		34. Wall Treatment Red Brick	
		35. Plan Shape Rect.	
		36. Changes (Explain in #42) Addition <input type="checkbox"/> Altered <input type="checkbox"/> Moved <input type="checkbox"/>	
		37. Condition Interior _____ Exterior Fair	
		38. Preservation Underway? Yes <input type="checkbox"/> No <input checked="" type="checkbox"/>	
		39. Endangered? By What? Yes <input type="checkbox"/> No <input checked="" type="checkbox"/>	
		40. Visible from Public Road? Yes <input checked="" type="checkbox"/> No <input type="checkbox"/>	
		41. Distance from and Frontage on Road 0'/40'	

42. Further Description of Important Features A series of residential rowhouses. All have flat roofs. Their best feature is a handsome ornately carved cornice. Each unit has been individually painted in the past although the paint has pretty well disappeared. The foundation is limestone - dressed in the front, random ashlar on the sides and rear. The windows have cast iron grills (arrow motif). All windows and doors are set into segmental brick arches with stone keystones and end blocks. Limestone steps run from the entries to the sidewalk.



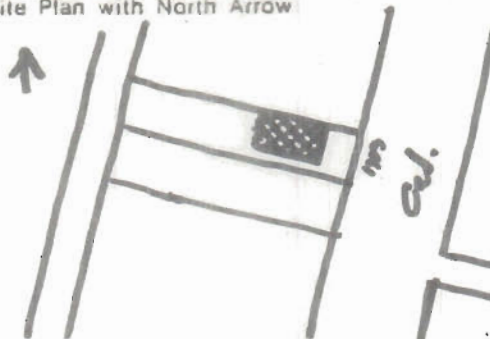
43. History and Significance City Significance:
A good example of a St. Louis vernacular rowhouse.

44. Description of Environment and Outbuildings.
Zero setback; the buildings front directly on the sidewalk. There are no accessory buildings.

45. Sources of Information
City Records

46. Prepared by
Kenneth D. Gestreich
47. Organization
C.D.A.
48. Date 9/20/77 49. Revision Date(s)

State Historical Survey and Planning Office, State Capitol Building, Room B-25,
HISTORIC INVENTORY Jefferson City, Missouri 65101

1. No.		4. Present Name(s)	
2. County St. Louis		5. Other Name(s)	
3. Location of Negatives Community Development Agency			
6. Specific Location 1909 California		16. Thematic Category Residence	
7. City or Town If Rural, Township & Vicinity St. Louis		17. Date(s) or Period 1888 (building permit)	
		18. Style or Design St. Louis Vernacular	
8. Site Plan with North Arrow 		19. Architect or Engineer	
		20. Contractor or Builder	
9. Coordinates UTM Lat. 15/741900/4276700 Long. 15/740315/4276880		21. Original Use, if apparent Residence	
		22. Present Use Residence	
10. Site <input checked="" type="checkbox"/> Building <input checked="" type="checkbox"/> Structure <input type="checkbox"/> Object <input type="checkbox"/>		23. Ownership Public <input type="checkbox"/> Private <input checked="" type="checkbox"/>	
		24. Owner's Name & Address, if known Queen Esther Jackson 1909 California	
11. On National Register? Yes <input type="checkbox"/> No <input checked="" type="checkbox"/>		25. Open to Public? Yes <input type="checkbox"/> No <input checked="" type="checkbox"/>	
		26. Local Contact Person or Organization Community Development Agency	
12. Is It Eligible? Yes <input type="checkbox"/> No <input checked="" type="checkbox"/>		27. Other Surveys in Which Included	
13. Part of Estab. Hist. Dist.? Yes <input type="checkbox"/> No <input checked="" type="checkbox"/>		28. No. of Stories 2	
14. District Potent? Yes <input checked="" type="checkbox"/> No <input type="checkbox"/>		29. Basement? Yes <input checked="" type="checkbox"/> No <input type="checkbox"/>	
15. Name of Established District		30. Foundation Material Masonry	
		31. Wall Construction Masonry	
		32. Roof Type & Material Flat with parapet	
		33. No. of Bays Front Side	
		34. Wall Treatment Red Brick	
		35. Plan Shape	
		36. Changes (Explain in #42) Addition <input type="checkbox"/> Altered <input type="checkbox"/> Moved <input type="checkbox"/>	
		37. Condition Interior <input type="checkbox"/> Exterior <input checked="" type="checkbox"/> Good	
		38. Preservation Underway? Yes <input type="checkbox"/> No <input type="checkbox"/>	
		39. Endangered? By What? Yes <input type="checkbox"/> No <input checked="" type="checkbox"/>	
		40. Visible from Public Road? Yes <input checked="" type="checkbox"/> No <input type="checkbox"/>	
		41. Distance from and Frontage on Road 20' / 25'	

42. Further Description of Important Features The building is vernacular, although there are enough of this particular local vernacular style that it ought to be named. Features include a flat roof with parapet. Segmental arches top the windows. The cornice is richly decorated and is supported by large brackets. The facade is red brick - painted red also. The ~~facade~~ ^{foundation} is rough cut limestone. The window grills are cast iron. There is also a cast iron fence in good condition.



43. History and Significance City Significance:
A good example of its period.

44. Description of Environment and Outbuildings
Part of a good block scape still completely intact.

45. Sources of Information
City Records

46. Prepared by
Kenneth D. Oestreich
47. Organization
C.D.A.

48. Date 9/20/77 49. Revision Date(s)

State Historical Survey and Planning Office, State Capitol Building, Room B-25,
HISTORIC INVENTORY Jefferson City, Missouri 65107

1. No.		4. Present Name(s)	
2. County St. Louis		5. Other Name(s)	
3. Location of Negatives Community Development Agency			
6. Specific Location 1910-1912 California		16. Thematic Category Residential Rowhouses	
7. City or Town If Rural, Township & Vicinity St. Louis		17. Date(s) or Period C. 1895	
8. Site Plan with North Arrow 		18. Style or Design Vernacular Row	
		19. Architect or Engineer	
		20. Contractor or Builder	
		21. Original Use, if apparent Residential Rowhouse	
		22. Present Use Residential Multi-family	
		23. Ownership Public <input type="checkbox"/> Private <input checked="" type="checkbox"/>	
		24. Owner's Name & Address, if known Barney J. Newsome 1910 California	
9. Coordinates UTM Lat. 15/741900/4276700 Long. 15/740315/4276880 15/740400/4277680		25. Open to Public? Yes <input type="checkbox"/> No <input checked="" type="checkbox"/>	
10. Site <input checked="" type="checkbox"/> Building <input checked="" type="checkbox"/> Structure <input type="checkbox"/> Object <input type="checkbox"/>		26. Local Contact Person or Organization Community Development Agency	
11. On National Register? Yes <input type="checkbox"/> No <input checked="" type="checkbox"/>		27. Other Surveys in Which Included	
12. Is it Eligible? Yes <input type="checkbox"/> No <input checked="" type="checkbox"/>			
13. Part of Estab. Hist. Dist.? Yes <input type="checkbox"/> No <input checked="" type="checkbox"/>			
14. District Potent'l? Yes <input checked="" type="checkbox"/> No <input type="checkbox"/>			
15. Name of Established District		28. No. of Stories 2	
		29. Basement? Yes <input checked="" type="checkbox"/> No <input type="checkbox"/>	
		30. Foundation Material Masonry	
		31. Wall Construction Masonry	
		32. Roof Type & Material Flat with parapet	
		33. No. of Bays Front Side	
		34. Wall Treatment Red Brick	
		35. Plan Shape Rect.	
		36. Changes (Explain in #42) Addition <input type="checkbox"/> Altered <input type="checkbox"/> Moved <input type="checkbox"/>	
		37. Condition Interior Exterior Fair	
		38. Preservation Underway? Yes <input type="checkbox"/> No <input checked="" type="checkbox"/>	
		39. Endangered? By What? Yes <input type="checkbox"/> No <input checked="" type="checkbox"/>	
		40. Visible from Public Road? Yes <input checked="" type="checkbox"/> No <input type="checkbox"/>	
		41. Distance from and Frontage on Road 0'/40'	

42. Further Description of Important Features A series of residential row houses. All have flat roofs. Their best feature is some handsome ornately carved cornices. Each unit has been individually painted in the past although the paint has pretty well disappeared. The foundation is limestone - dressed in the front, random ashlar on the sides and rear. The windows have cast iron grills (arrow motif). All windows and doors are set into segmental brick arches with stone keystones and end blocks. Limestone steps run from the entries to the sidewalk.



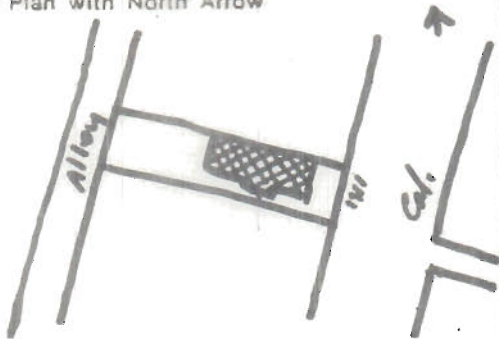

43. History and Significance City Significance:
A good example of a St. Louis vernacular row house.

44. Description of Environment and Outbuildings
Zero setback; the buildings front directly on the sidewalk. There are no accessory buildings.

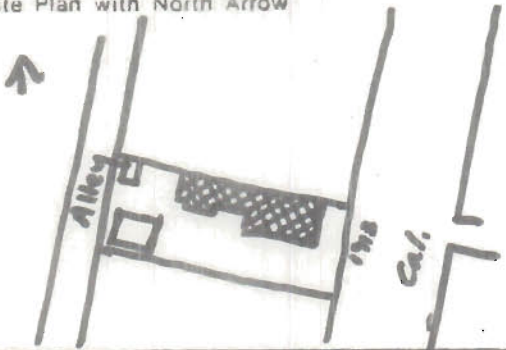
45. Sources of Information
City Records

46. Prepared by
Kenneth D. Oestreich
47. Organization
C.D.A.
48. Date
9/20/77
49. Revision Date(s)

State Historical Survey and Planning Office, State Capitol Building, Room B-25,
HISTORIC INVENTORY Jefferson City, Missouri 65101

1. No.		4. Present Name(s)	
2. County St. Louis		5. Other Name(s)	
3. Location of Negatives Community Development Agency			
6. Specific Location 1911 California		16. Thematic Category Residence	28. No. of Stories 2
7. City or Town If Rural, Township & Vicinity St. Louis		17. Date(s) or Period 1884-1890 (building permit)	29. Basement? Yes <input checked="" type="checkbox"/> No <input type="checkbox"/>
8. Site Plan with North Arrow 		18. Style or Design St. Louis Vernacular	30. Foundation Material Masonry
9. Coordinates UTM Lat. 15/741900/4276700 Long. 15/740315/4276880		19. Architect or Engineer	31. Wall Construction Masonry
10. Site <input checked="" type="checkbox"/> Building <input checked="" type="checkbox"/> Structure <input type="checkbox"/> Object <input type="checkbox"/>		20. Contractor or Builder	32. Roof Type & Material Flat with parapet
11. On National Register? Yes <input type="checkbox"/> No <input checked="" type="checkbox"/>		21. Original Use, if apparent Residence	33. No. of Bays Front Side
12. Is It Eligible? Yes <input type="checkbox"/> No <input checked="" type="checkbox"/>		22. Present Use Residence	34. Wall Treatment Red Brick
13. Part of Estab. Hist. Dist.? Yes <input type="checkbox"/> No <input checked="" type="checkbox"/>		23. Ownership Public <input type="checkbox"/> Private <input checked="" type="checkbox"/>	35. Plan Shape Rect.
14. District Potent'l? Yes <input checked="" type="checkbox"/> No <input type="checkbox"/>		24. Owner's Name & Address, if known Charles Bays 1911 California	36. Changes (Explain in #42) Addition <input type="checkbox"/> Altered <input type="checkbox"/> Moved <input type="checkbox"/>
15. Name of Established District		25. Open to Public? Yes <input type="checkbox"/> No <input checked="" type="checkbox"/>	37. Condition Interior <input type="checkbox"/> Exterior <input checked="" type="checkbox"/> Good
42. Further Description of Important Features The building is vernacular - although there are enough of this particular local vernacular style that it ought to be named. Features include a flat roof with parapet. Segmental arches top the windows. The cornice is richly decorated and is supported by large brackets. The facade is red brick - painted red also. The foundation is rough limestone. 1911 California is identical to its neighbor, 1913 California, with the exception of the trim and cornice being painted light green and 1911 has cast iron grills on the basement windows.		26. Local Contact Person or Organization Community Development Agency	38. Preservation Underway? Yes <input type="checkbox"/> No <input checked="" type="checkbox"/>
43. History and Significance City Significance		27. Other Surveys in Which Included	39. Endangered? By What? Yes <input type="checkbox"/> No <input checked="" type="checkbox"/>
44. Description of Environment and Outbuildings One of a series of structures giving this block of California an exceptional streetscape.		40. Visible from Public Road? Yes <input checked="" type="checkbox"/> No <input type="checkbox"/>	
45. Sources of Information City Records		41. Distance from and Frontage on Road 20' / 25'	
			
		46. Prepared by Kenneth D. Oestreich	
		47. Organization C.D.A.	
		48. Date 9/20/77	
		49. Revision Date(s)	

State Historical Survey and Planning Office, State Capitol Building, Room B-25,
HISTORIC INVENTORY Jefferson City, Missouri 65101

1. No.		4. Present Name(s)	
2. County St. Louis		5. Other Name(s)	
3. Location of Negatives Community Development Agency			
6. Specific Location 1913 California		16. Thematic Category Residence	
7. City or Town If Rural, Township & Vicinity St. Louis		17. Date(s) or Period 1884-1890 (building permit)	
8. Site Plan with North Arrow 		18. Style or Design St. Louis Vernacular	
		19. Architect or Engineer	
		20. Contractor or Builder	
		21. Original Use, if apparent Residence	
		22. Present Use Residence	
		23. Ownership Public <input type="checkbox"/> Private <input checked="" type="checkbox"/>	
9. Coordinates UTM Lat. 15/741900/4276700 15/741300/4277980 Long. 15/740315/4276880 15/740400/4277680		24. Owner's Name & Address, if known Neighborhood Enterprises 1913 California	
10. Site <input type="checkbox"/> Structure <input type="checkbox"/> Building <input checked="" type="checkbox"/> Object <input type="checkbox"/>		25. Open to Public? Yes <input type="checkbox"/> No <input checked="" type="checkbox"/>	
11. On National Register? Yes <input type="checkbox"/> No <input checked="" type="checkbox"/>		26. Local Contact Person or Organization Community Development Agency	
12. Is it Eligible? Yes <input type="checkbox"/> No <input checked="" type="checkbox"/>		27. Other Surveys in Which Included	
13. Part of Estab. Hist. Dist.? Yes <input type="checkbox"/> No <input checked="" type="checkbox"/>			
14. District Potent'l? Yes <input checked="" type="checkbox"/> No <input type="checkbox"/>			
15. Name of Established District		28. No. of Stories 2	
		29. Basement? Yes <input checked="" type="checkbox"/> No <input type="checkbox"/>	
		30. Foundation Material Masonry	
		31. Wall Construction Masonry	
		32. Roof Type & Material Flat with parapet	
		33. No. of Bays Front Side	
		34. Wall Treatment Red Brick	
		35. Plan Shape Rect.	
		36. Changes (Explain in #42) Addition <input type="checkbox"/> Altered <input type="checkbox"/> Moved <input type="checkbox"/>	
		37. Condition Interior _____ Exterior Good	
		38. Preservation Underway? Yes <input type="checkbox"/> No <input checked="" type="checkbox"/>	
		39. Endangered? By What? Yes <input type="checkbox"/> No <input checked="" type="checkbox"/>	
		40. Visible from Public Road? Yes <input checked="" type="checkbox"/> No <input type="checkbox"/>	
		41. Distance from and Frontage on Road 20' / 30'	

42. Further Description of Important Features The building is vernacular, although there are enough of this particular local vernacular style that it ought to be named. Features include a flat roof with parapet. Segmental arches top the windows. The cornice is richly decorated and is supported by large brackets. The facade is red brick - painted red also. The foundation is rough limestone.



43. History and Significance City Significance

44. Description of Environment and Outbuildings

1913 California is one of several structures creating a very good block face. The whole of these buildings are greater than the sum of the parts.

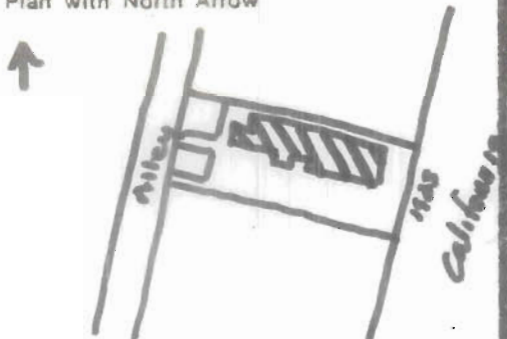
45. Sources of Information
City Records

46. Prepared by
Kenneth D. Oestreich

47. Organization
C.D.A.

48. Date 9/20/77 49. Revision Date(s)

State Historical Survey and Planning Office, State Capitol Building, Room B-25,
HISTORIC INVENTORY Jefferson City, Missouri 65101

1. No.		4. Present Name(s)	
2. County St. Louis		5. Other Name(s)	
3. Location of Negatives Community Development Agency			
6. Specific Location 1923 California		16. Thematic Category Residence	
7. City or Town If Rural, Township & Vicinity St. Louis		17. Date(s) or Period 1883 (building permit)	
8. Site Plan with North Arrow 		18. Style or Design Second Empire / Vernacular	
		19. Architect or Engineer	
		20. Contractor or Builder	
		21. Original Use, if apparent Residence	
		22. Present Use Residence	
		23. Ownership Public <input type="checkbox"/> Private <input checked="" type="checkbox"/>	
		24. Owner's Name & Address, if known James W. Smedley 1923 California	
		25. Open to Public? Yes <input type="checkbox"/> No <input checked="" type="checkbox"/>	
		26. Local Contact Person or Organization Community Development Agency	
		27. Other Surveys in Which Included	
9. Coordinates UTM Lat. 15/741900/4276700 Long. 15/740315/4276880		28. No. of Stories 2 1/2	
10. Site <input checked="" type="checkbox"/> Building <input checked="" type="checkbox"/> Structure <input type="checkbox"/> Object <input type="checkbox"/>		29. Basement? Yes <input checked="" type="checkbox"/> No <input type="checkbox"/>	
11. On National Register? Yes <input type="checkbox"/> No <input checked="" type="checkbox"/>		30. Foundation Material Masonry	
12. Is it Eligible? Yes <input type="checkbox"/> No <input checked="" type="checkbox"/>		31. Wall Construction Masonry	
13. Part of Estab. Hist. Dist.? Yes <input type="checkbox"/> No <input checked="" type="checkbox"/>		32. Roof Type & Material Mansard/Slate	
14. District Potent'l? Yes <input checked="" type="checkbox"/> No <input type="checkbox"/>		33. No. of Bays Front Side	
15. Name of Established District		34. Wall Treatment Red Brick/Plaster	
		35. Plan Shape Rect.	
		36. Changes (Explain in #42) Addition <input type="checkbox"/> Altered <input type="checkbox"/> Moved <input type="checkbox"/>	
		37. Condition Interior Fair Exterior Fair	
		38. Preservation Underway? Yes <input type="checkbox"/> No <input checked="" type="checkbox"/>	
		39. Endangered? By What? Yes <input type="checkbox"/> No <input checked="" type="checkbox"/>	
		40. Visible from Public Road? Yes <input checked="" type="checkbox"/> No <input type="checkbox"/>	
		41. Distance from and Frontage on Road 20'/30'	

42. Further Description of Important Features A good example of the Second Empire style townhouse. The mansard roof has 2 decorative dormers and is treated in variegated gray/gold slate. It is in poor repair. The cornice is richly decorated and is supported by heavy brackets. The front facade has been plastered and painted gray. The entry has been altered - butchered would be a better word; and painted bright fire engine red. The foundation is limestone. Cast iron grills are on the windows. Inside are 5 intact marble fireplaces.



43. History and Significance State Significance:
A good example of the Second Empire style townhouse.

44. Description of Environment and Outbuildings

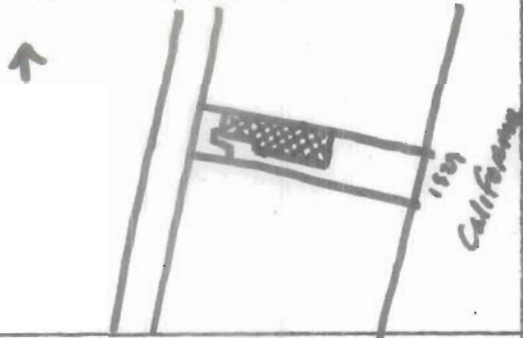
The property is surrounded by an excellent cast iron fence. There are two garages in the rear (they are in poor shape).

45. Sources of Information
City Records

46. Prepared by
Kenneth D. Oestreich
47. Organization
C.D.A.

48. Date 9/20/77 49. Revision Date(s)

State Historical Survey and Planning Office, State Capitol Building, Room B-25,
HISTORIC INVENTORY Jefferson City, Missouri 65101

1. No.		4. Present Name(s)	
2. County St. Louis		5. Other Name(s)	
3. Location of Negatives Community Development Agency			
6. Specific Location 1929 California		16. Thematic Category Residence	28. No. of Stories 2½
7. City or Town If Rural, Township & Vicinity St. Louis		17. Date(s) or Period 1890	29. Basement? Yes <input checked="" type="checkbox"/> No <input type="checkbox"/>
8. Site Plan with North Arrow 		18. Style or Design Vernacular/Half House	30. Foundation Material Masonry
		19. Architect or Engineer	31. Wall Construction Masonry
		20. Contractor or Builder	32. Roof Type & Material Hipped
		21. Original Use, if apparent Residence	33. No. of Bays Front Side
		22. Present Use Residence	34. Wall Treatment Red Brick
		23. Ownership Public <input type="checkbox"/> Private <input checked="" type="checkbox"/>	35. Plan Shape Rect.
		24. Owner's Name & Address, if known Neighborhood Enterprises Inc. 1929 California	36. Changes (Explain in #42) Addition <input type="checkbox"/> Altered <input type="checkbox"/> Moved <input type="checkbox"/>
9. Coordinates UTM Lat. 15/741900/4276700 Long. 15/740315/4276880 15/740400/4277680		25. Open to Public? Yes <input type="checkbox"/> No <input checked="" type="checkbox"/>	37. Condition Interior Exterior Fair
10. Site <input checked="" type="checkbox"/> Building <input checked="" type="checkbox"/> Structure <input type="checkbox"/> Object <input type="checkbox"/>		26. Local Contact Person or Organization Community Development Agency	38. Preservation Underway? Yes <input type="checkbox"/> No <input type="checkbox"/>
11. On National Register? Yes <input type="checkbox"/> No <input checked="" type="checkbox"/>		27. Other Surveys in Which Included	39. Endangered? By What? Yes <input type="checkbox"/> No <input checked="" type="checkbox"/>
12. Is It Eligible? Yes <input type="checkbox"/> No <input checked="" type="checkbox"/>			40. Visible from Public Road? Yes <input checked="" type="checkbox"/> No <input type="checkbox"/>
13. Part of Estab. Hist. Dist.? Yes <input type="checkbox"/> No <input checked="" type="checkbox"/>			41. Distance from and Frontage on Road 40'/40'
14. District Potent'l? Yes <input checked="" type="checkbox"/> No <input type="checkbox"/>			
15. Name of Established District			

42. Further Description of Important Features A restrained simple vernacular building in the half flounder style more common in Soulard and the city's oldest neighborhoods. The front facade has four windows set into segmental arches. The entry is on the north side of the building.



43. History and Significance City Significance:
 A good example of a vernacular style of buildings gradually disappearing along with the city's earlier neighborhoods.

44. Description of Environment and Outbuildings

The building has an unusually deep setback, obviously it predates setbacks. There is a garage stable in the rear.

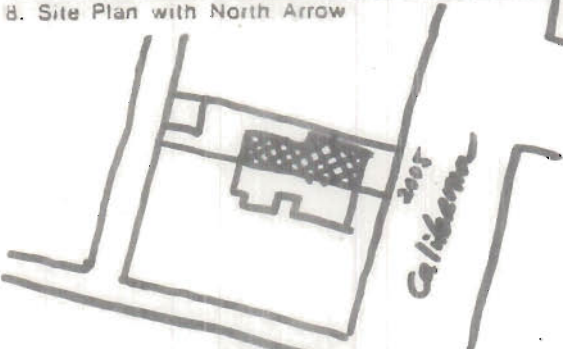
45. Sources of Information
 City Records

46. Prepared by
 Kenneth D. Oestreich

47. Organization
 C.D.A.

48. Date 9/20/77 49. Revision Date(s)

State Historical Survey and Planning Office, State Capitol Building, Room B-25,
HISTORIC INVENTORY Jefferson City, Missouri 65101

1. No.		4. Present Name(s)	
2. County St. Louis		5. Other Name(s)	
3. Location of Negatives Community Development Agency			
6. Specific Location 2005 California		16. Thematic Category Residence	28. No. of Stories <u>2½</u>
7. City or Town If Rural, Township & Vicinity St. Louis		17. Date(s) or Period 1884-1890 (building permit)	29. Basement? Yes <input checked="" type="checkbox"/> No <input type="checkbox"/>
8. Site Plan with North Arrow 		18. Style or Design Vernacular Rowhouse	30. Foundation Material Masonry
9. Coordinates UTM Lat. 15/741900/4276700 Long. 15/740315/4276880		19. Architect or Engineer	31. Wall Construction Masonry
10. Site <input checked="" type="checkbox"/> Building <input checked="" type="checkbox"/> Structure <input type="checkbox"/> Object <input type="checkbox"/>		20. Contractor or Builder	32. Roof Type & Material Gable
11. On National Register? Yes <input type="checkbox"/> No <input checked="" type="checkbox"/>		21. Original Use, if apparent Residence/Row	33. No. of Bays Front Side
12. Is It Eligible? Yes <input type="checkbox"/> No <input checked="" type="checkbox"/>		22. Present Use Residence/Row	34. Wall Treatment Red Brick
13. Part of Estab. Hist. Dist.? Yes <input type="checkbox"/> No <input checked="" type="checkbox"/>		23. Ownership Public <input type="checkbox"/> Private <input checked="" type="checkbox"/>	35. Plan Shape Rect.
14. District Potent'l? Yes <input checked="" type="checkbox"/> No <input type="checkbox"/>		24. Owner's Name & Address, if known Anita Phegley 2005 California	36. Changes (Explain in #42) Addition <input type="checkbox"/> Altered <input type="checkbox"/> Moved <input type="checkbox"/>
15. Name of Established District		25. Open to Public? Yes <input type="checkbox"/> No <input checked="" type="checkbox"/>	37. Condition Interior <input type="checkbox"/> Exterior <u>Fair</u>
		26. Local Contact Person or Organization Community Development Agency	38. Preservation Underway? Yes <input type="checkbox"/> No <input checked="" type="checkbox"/>
		27. Other Surveys in Which Included	39. Endangered? By What? Yes <input type="checkbox"/> No <input checked="" type="checkbox"/>
			40. Visible from Public Road? Yes <input checked="" type="checkbox"/> No <input type="checkbox"/>
			41. Distance from and Frontage on Road 20' / 30'

42. Further Description of Important Features The 2 structures, 2005 & 2007 California together form a 4-family flat. They are identical other than that the plan of one is the opposite of the other. Both have limestone foundations (dressed in the front). Red brick facades. All of the windows are 2 over 2 sash with stone sills and are set into segmental arches. The 2 entries are together in the center of the buildings, recessed with 2 doors off of each entry. The cornice is restrained with little decoration. Chimneys on either side both lean. 2005 has a dormer while 2007 does not. Neither structure is in good repair.



43. History and Significance City Significance:
 These are 2 of the older structures in the city.

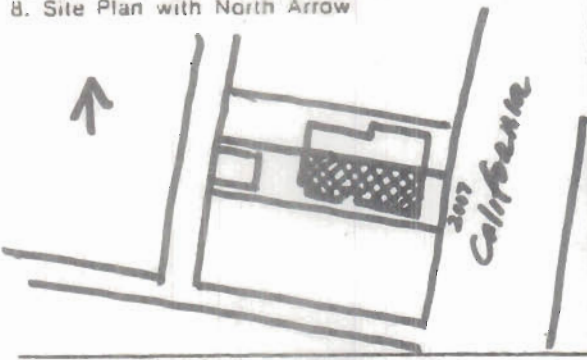
44. Description of Environment and Outbuildings
 Each structure has a garage in the rear. The area is going through a racial transition from black to white.

45. Sources of Information
 City Records

46. Prepared by
 Kenneth D. Oestreich
 47. Organization
 C.D.A.

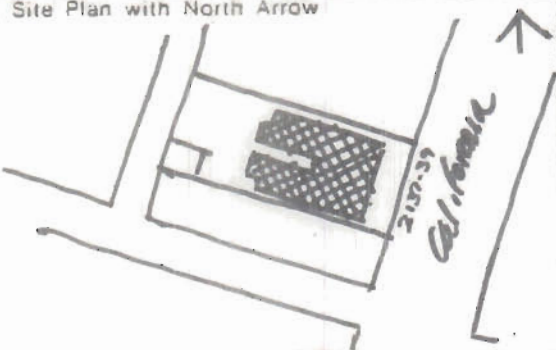

48. Date 9/20/77 49. Revision Date(s)

State Historical Survey and Planning Office, State Capitol Building, Room B-25,
HISTORIC INVENTORY Jefferson City, Missouri 65101

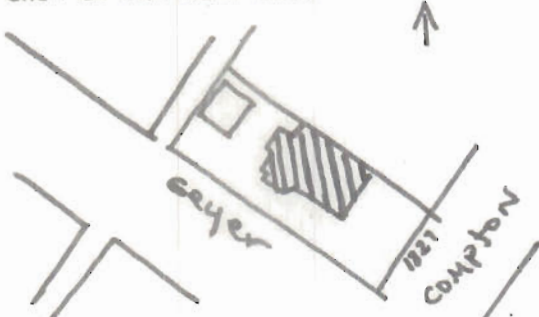
1. No.		4. Present Name(s)	
2. County St. Louis		5. Other Name(s)	
3. Location of Negatives Community Development Agency			
6. Specific Location 2007 California		16. Thematic Category Residence	28. No. of Stories 2 1/2
7. City or Town If Rural, Township & Vicinity St. Louis		17. Date(s) or Period 1884-1890 (building permit)	29. Basement? Yes <input checked="" type="checkbox"/> No <input type="checkbox"/>
8. Site Plan with North Arrow 		18. Style or Design Vernacular Rowhouse	30. Foundation Material Masonry
		19. Architect or Engineer	31. Wall Construction Masonry
		20. Contractor or Builder	32. Roof Type & Material Gable
		21. Original Use, if apparent Residence/Row	33. No. of Sides Front Side
		22. Present Use Residence/Row	34. Wall Treatment Red Brick
		23. Ownership Public <input type="checkbox"/> Private <input checked="" type="checkbox"/>	35. Plan Shape Rect.
		24. Owner's Name & Address, if known William Hollinsworth 2007 California	36. Changes (Explain in #42) Addition <input type="checkbox"/> Altered <input type="checkbox"/> Moved <input type="checkbox"/>
9. Coordinates UTM Lat. 15/741900/4276700 Long. 15/741300/4277980 15/740315/4276880 15/740400/4277680		25. Open to Public? Yes <input type="checkbox"/> No <input checked="" type="checkbox"/>	37. Condition Interior <input type="checkbox"/> Exterior Fair
10. Site <input type="checkbox"/> Building <input checked="" type="checkbox"/> Structure <input type="checkbox"/> Object <input type="checkbox"/>		26. Local Contact Person or Organization Community Development Agency	38. Preservation Underway? Yes <input type="checkbox"/> No <input checked="" type="checkbox"/>
11. On National Register? Yes <input type="checkbox"/> No <input checked="" type="checkbox"/>	12. Is it Eligible? Yes <input type="checkbox"/> No <input checked="" type="checkbox"/>	27. Other Surveys in Which Included	39. Endangered? By What? Yes <input type="checkbox"/> No <input checked="" type="checkbox"/>
13. Part of Estab. Hist. Dist.? Yes <input type="checkbox"/> No <input checked="" type="checkbox"/>	14. District Potent.? Yes <input checked="" type="checkbox"/> No <input type="checkbox"/>		40. Visible from Public Road? Yes <input checked="" type="checkbox"/> No <input type="checkbox"/>
15. Name of Established District			41. Distance from and Frontage on Road 20' / 30'
42. Further Description of Important Features The two structures 2005 & 2007 California together form a 4-family flat. They are identical other than that the plan of one is the opposite of the other. Both have limestone foundations (dressed in the front). Red brick facades. All of the windows are 2 over 2 sash with stone sills and are set into segmental arches. The 2 entries are together in the center of the buildings, recessed with 2 doors off of each entry. The cornice is restrained with little decoration. Chimneys on either side both lean. 2005 has a dormer while 2007 does not. Neither structure is in good repair.			
43. History and Significance City Significance: These are 2 of the older structures in the city.			
44. Description of Environment and Outbuildings Each structure has a garage in the rear. The area is going through a racial transition from black to white.			
45. Sources of Information City Records		46. Prepared by Kenneth D. Oestreich	
		47. Organization C.D.A.	
		48. Date 8/20/77	49. Revision Date(s)



State Historical Survey and Planning Office, State Capitol Building, Room B-25,
HISTORIC INVENTORY Jefferson City, Missouri 65101

1. No.		4. Present Name(s)	
2. County St. Louis		5. Other Name(s)	
3. Location of Negatives Community Development Agency			
6. Specific Location 2139-37 California		16. Thematic Category Residential	28. No. of Stories 2
7. City or Town If Rural, Township & Vicinity St. Louis		17. Date(s) or Period C. 1895	29. Basement? Yes <input checked="" type="checkbox"/> No <input type="checkbox"/>
8. Site Plan with North Arrow 		18. Style or Design Vernacular	30. Foundation Material Masonry
		19. Architect or Engineer	31. Wall Construction Brick
9. Coordinates UTM Lat. 15/741900/4276700 Long. 15/740315/4276880		20. Contractor or Builder	32. Roof Type & Material Flat with parapet
10. Site Building <input checked="" type="checkbox"/> Structure Object <input type="checkbox"/>		21. Original Use, if apparent 4 family flat	33. No. of Bays Front Side
11. On National Register? Yes <input type="checkbox"/> No <input checked="" type="checkbox"/>		22. Present Use 4 family flat	34. Wall Treatment Red Brick
12. Is it Eligible? Yes <input type="checkbox"/> No <input checked="" type="checkbox"/>		23. Ownership Public <input type="checkbox"/> Private <input checked="" type="checkbox"/>	35. Plan Shape Rect.
13. Part of Estab. Hist. Dist.? Yes <input type="checkbox"/> No <input checked="" type="checkbox"/>		24. Owner's Name & Address, if known	36. Changes (Explain in #42) Addition <input type="checkbox"/> Altered <input type="checkbox"/> Moved <input type="checkbox"/>
14. District Potent? Yes <input checked="" type="checkbox"/> No <input type="checkbox"/>		25. Open to Public? Yes <input type="checkbox"/> No <input checked="" type="checkbox"/>	37. Condition Interior _____ Exterior Good
15. Name of Established District		26. Local Contact Person or Organization Community Development Agency	38. Preservation Underway? Yes <input type="checkbox"/> No <input checked="" type="checkbox"/>
16. Further Description of Important Features A 4 family flat in red brick. Important for its exuberant use of pressed brick which, in this case, is outstanding. Superb cornices. Cast iron over the brick. A good example of the vernacular brick. Two double entries in center. Doorways are original.		27. Other Surveys in Which Included	39. Endangered? By What? Yes <input type="checkbox"/> No <input checked="" type="checkbox"/>
43. History and Significance A good example of St. Louis brickwork.			
44. Description of Environment and Outbuildings Located on California in the center of the block. The houses to either side are newer.			
45. Sources of Information City Records		46. Prepared by Kenneth D. Oestreich	
		47. Organization C.D.A.	
		48. Date 6/20/77 49. Revision Date(s)	

State Historical Survey and Planning Office, State Capitol Building, Room B-25,
HISTORIC INVENTORY Jefferson City, Missouri 65101

1. No.		4. Present Name(s)	
2. County St. Louis		5. Other Name(s)	
3. Location of Negatives Community Development Agency			
6. Specific Location 1827 Compton		16. Thematic Category Residence	
7. City or Town If Rural, Township & Vicinity St. Louis		17. Date(s) or Period C. 1915	
8. Site Plan with North Arrow 		18. Style or Design St. Louis Late Victorian	
		19. Architect or Engineer	
		20. Contractor or Builder	
		21. Original Use, if apparent Residence	
		22. Present Use Residence	
		23. Ownership Public <input type="checkbox"/> Private <input checked="" type="checkbox"/>	
		24. Owner's Name & Address, if known Orville and Bessie Byington 1827 Compton	
		25. Open to Public? Yes <input type="checkbox"/> No <input checked="" type="checkbox"/>	
		26. Local Contact Person or Organization Community Development Agency	
		27. Other Surveys in Which Included	
9. Coordinates UTM Lat. 15/741900/4276700 Long. 15/740315/4276880		28. No. of Stories 2 1/2	
10. Site Building <input checked="" type="checkbox"/> Structure Object <input type="checkbox"/>		29. Basement? Yes <input checked="" type="checkbox"/> No <input type="checkbox"/>	
11. On National Register? Yes <input type="checkbox"/> No <input checked="" type="checkbox"/>		30. Foundation Material Masonry	
12. Is It Eligible? Yes <input checked="" type="checkbox"/> No <input type="checkbox"/>		31. Wall Construction Masonry	
13. Part of Estab. Hist. Dist.? Yes <input type="checkbox"/> No <input checked="" type="checkbox"/>		32. Roof Type & Material Hipped/Slate	
14. District Potent'l? Yes <input checked="" type="checkbox"/> No <input type="checkbox"/>		33. No. of Bays Front Side	
15. Name of Established District		34. Wall Treatment Red Brick	
		35. Plan Shape Rect.	
		36. Changes (Explain in #42) Addition <input type="checkbox"/> Altered <input type="checkbox"/> Moved <input type="checkbox"/>	
		37. Condition Interior <input type="checkbox"/> Exterior Fair	
		38. Preservation Underway? Yes <input type="checkbox"/> No <input type="checkbox"/>	
		39. Endangered? By What? Yes <input type="checkbox"/> No <input checked="" type="checkbox"/>	
		40. Visible from Public Road? Yes <input checked="" type="checkbox"/> No <input type="checkbox"/>	
		41. Distance from and Frontage on Road 30' / 50'	

42. Further Description of Important Features This is an exceptionally good example of the St. Louis style Victorian homes being built after the 1904 World's Fair. The structure has a hipped roof of variegated gray slate. A large Dutch dormer on the front. A more common dormer sheathed in slate is on the side. A very tall chimney is a good design feature - it has, however, a pronounced lean. This and minor tuckpointing are the only noticable outside problems. Hoopengabers top the roof and dormers. The porch is recessed under the northeast corner behind paired Richardsonian arches. The short column is twisted - an unusual feature. To the left of the entrance is a large set of windows set into a basket arch - good stained glass. A modified Palladian window set into the Dutch dormer is another good feature. The brickwork is good, yet restrained. Pressed brick in egg and dart motif and sandstone blocks form a string course at the second floor sill level.



43. History and Significance State Significance:
A very good example of St. Louis style architecture in the early 1900's.

44. Description of Environment and Outbuildings

The building overlooks Interstate 44 which passes below it to the north. It sits on a large lot enclosed with a chain link fence - 8' tall on the sides. The fence is hidden by a hedge in the front.

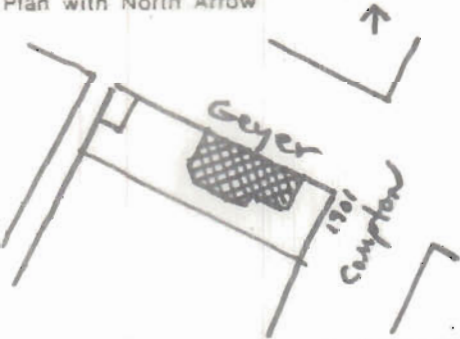

45. Sources of Information
City Records

46. Prepared by
Kenneth D. Oestreich

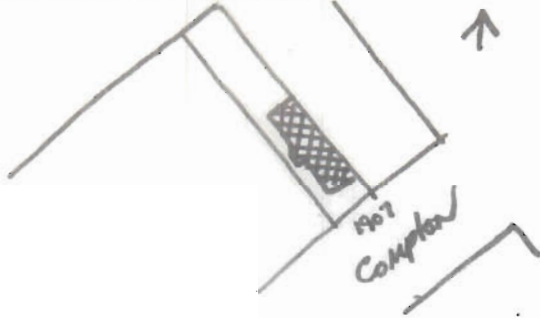
47. Organization
C.D.A.

48. Date 9/20/77 49. Revision Date(s)

State Historical Survey and Planning Office, State Capitol Building, Room B-25,
HISTORIC INVENTORY Jefferson City, Missouri 65101

1. No.		4. Present Name(s)	
2. County St. Louis		5. Other Name(s)	
3. Location of Negatives Community Development Agency			
6. Specific Location 1901 Compton		16. Thematic Category Residence	
7. City or Town If Rural, Township & Vicinity St. Louis		17. Date(s) or Period C. 1900	
8. Site Plan with North Arrow 		18. Style or Design Second Empire Vernacular	
		19. Architect or Engineer	
		20. Contractor or Builder	
		21. Original Use, if apparent Residence	
		22. Present Use Residence	
		23. Ownership Public <input type="checkbox"/> Private <input checked="" type="checkbox"/>	
		24. Owner's Name & Address, if known Gary Pamelho 1901 Compton	
9. Coordinates UTM Lat. 15/741900/4276700 Long. 15/740315/4276880		25. Open to Public? Yes <input type="checkbox"/> No <input checked="" type="checkbox"/>	
10. Site <input checked="" type="checkbox"/> Building <input checked="" type="checkbox"/> Structure <input type="checkbox"/> Object <input type="checkbox"/>		26. Local Contact Person or Organization Community Development Agency	
11. On National Register? Yes <input type="checkbox"/> No <input checked="" type="checkbox"/>		27. Other Surveys in Which Included	
12. Is It Eligible? Yes <input type="checkbox"/> No <input checked="" type="checkbox"/>			
13. Part of Estab. Hist. Dist.? Yes <input type="checkbox"/> No <input checked="" type="checkbox"/>		28. No. of Stories 2 1/2	
14. District Potent'l? Yes <input checked="" type="checkbox"/> No <input type="checkbox"/>		29. Basement? Yes <input type="checkbox"/> No <input checked="" type="checkbox"/>	
15. Name of Established District		30. Foundation Material Masonry	
		31. Wall Construction Masonry	
		32. Roof Type & Material Second Empire	
		33. No. of Bays Front Side	
		34. Wall Treatment Red Brick/Plaster	
		35. Plan Shape Rect.	
		36. Changes (Explain in #42) Addition <input type="checkbox"/> Altered <input type="checkbox"/> Moved <input type="checkbox"/>	
		37. Condition Interior Exterior Fair	
		38. Preservation Underway? Yes <input type="checkbox"/> No <input checked="" type="checkbox"/>	
		39. Endangered? By What? Yes <input type="checkbox"/> No <input checked="" type="checkbox"/>	
		40. Visible from Public Road? Yes <input checked="" type="checkbox"/> No <input type="checkbox"/>	
		41. Distance from and Frontage on Road 15'/20'	
42. Further Description of Important Features A Second Empire style building. The mansard roof is slate in the fish scale pattern. No dormers. Red brick stone on the sides and rear in front. Windows are one over one sash. Cast iron grills (arrow motif) are on the basement windows. The entrance has been modified - still has a bevelled glass door and transom. The cornice is supported by large decorative brackets. Three small panels in the frieze are windows - most unusual. The dressed stone front is highly decorated.			
43. History and Significance City Significance: as it evolved into St. Louis Vernacular A late example of the Second Empire style. Similar to the building in Lafayette Square. In this neighborhood they are not unusual but certainly are not the predominant style.			
44. Description of Environment and Outbuildings A corner building (Compton and Geyer southwest corner). Small garage in rear. Chain link fence in front.			
45. Sources of Information City Records		46. Prepared by Kenneth D. Oestreich	
		47. Organization C.D.A.	
		48. Date 9/20/77	
		49. Revision Date(s)	

State Historical Survey and Planning Office, State Capitol Building, Room B-25,
HISTORIC INVENTORY Jefferson City, Missouri 65101

1. No.		4. Present Name(s)	
2. County St. Louis		5. Other Name(s)	
3. Location of Negatives Community Development Agency			
6. Specific Location 1907 Compton		16. Thematic Category Residence	
7. City or Town If Rural, Township & Vicinity St. Louis		17. Date(s) or Period C. 1900	
8. Site Plan with North Arrow 		18. Style or Design Second Empire / Vernacular	
9. Coordinates UTM Lat. 15/741900/4276700 Long. 15/740315/4276880		19. Architect or Engineer	
10. Site Building <input checked="" type="checkbox"/> Structure Object <input type="checkbox"/>		20. Contractor or Builder	
11. On National Register? Yes <input type="checkbox"/> No <input checked="" type="checkbox"/>		21. Original Use, if apparent Residence	
12. Is it Eligible? Yes <input type="checkbox"/> No <input checked="" type="checkbox"/>		22. Present Use Residence	
13. Part of Estab. Hist. Dist.? Yes <input type="checkbox"/> No <input checked="" type="checkbox"/>		23. Ownership Public <input type="checkbox"/> Private <input checked="" type="checkbox"/>	
14. District Potent'l? Yes <input checked="" type="checkbox"/> No <input type="checkbox"/>		24. Owner's Name & Address, if known Blare J. and Sandra Lee Tosnic 1907 Compton	
15. Name of Established District		25. Open to Public? Yes <input type="checkbox"/> No <input checked="" type="checkbox"/>	
		26. Local Contact Person or Organization Community Development Agency	
		27. Other Surveys in Which Included	
		28. No. of Stories 2	
		29. Basement? Yes <input checked="" type="checkbox"/> No <input type="checkbox"/>	
		30. Foundation Material Masonry	
		31. Wall Construction Masonry	
		32. Roof Type & Material Mansard/Slate	
		33. No. of Bays Front Side	
		34. Wall Treatment Red Brick	
		35. Plan Shape Rect.	
		36. Changes (Explain in #42) Addition Altered Moved	
		37. Condition Interior Exterior Good	
		38. Preservation Underway? Yes No	
		39. Endangered? By What? Yes No <input checked="" type="checkbox"/>	
		40. Visible from Public Road? Yes <input checked="" type="checkbox"/> No <input type="checkbox"/>	
		41. Distance from and Frontage on Road 20'/25'	

42. Further Description of Important Features A red brick building with a fake mansard roof in front - flat with parapet everywhere else. The mansard is gray slate, fish scale pattern. It was painted white. A very ornate cornice with heavy brackets. All windows and the doorway is capped with brick segmental arches with stone keystones and wings - also stone lintels. All glazing is one over one sash. A rough masonry (limestone) foundation. Only alterations is a storm door.



43. History and Significance

1907 is identical to its south neighbor. The cornice is probably its best feature.
 A St. Louis Vernacular adaptation of the 2nd Empire Style.

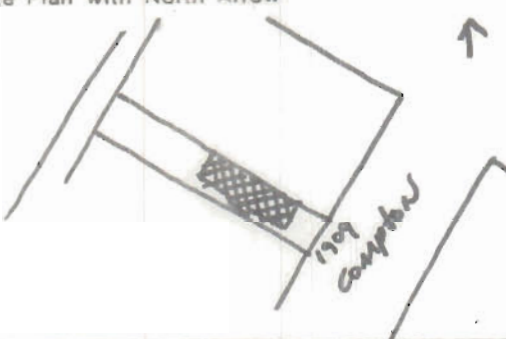
44. Description of Environment and Outbuildings

1907 is set back approximately 15'. The front yard is enclosed by a hedge (No hedge on 1909).

45. Sources of Information
City Records

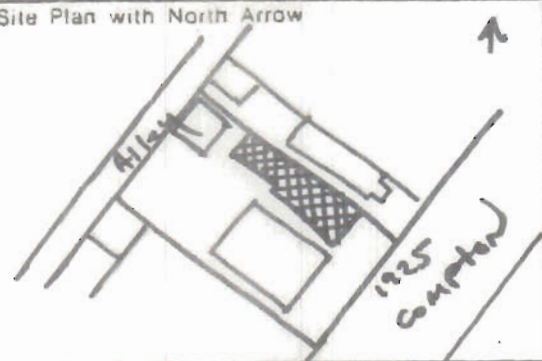
46. Prepared by
Kenneth D. Oestreich
47. Organization
C.D.A.
48. Date
9/20/77
49. Revision Date(s)

State Historical Survey and Planning Office, State Capitol Building, Room B-25,
HISTORIC INVENTORY Jefferson City, Missouri 65101

1. No.		4. Present Name(s)	
2. County St. Louis		5. Other Name(s)	
3. Location of Negatives Community Development Agency			
6. Specific Location 1909 Compton		16. Thematic Category Residence	
7. City or Town If Rural, Township & Vicinity St. Louis		17. Date(s) or Period C. 1900	
8. Site Plan with North Arrow 		18. Style or Design Second Empire <i>Vernacular</i>	
		19. Architect or Engineer	
		20. Contractor or Builder	
		21. Original Use, if apparent Residence	
		22. Present Use Residence	
		23. Ownership Public <input type="checkbox"/> Private <input checked="" type="checkbox"/>	
		24. Owner's Name & Address, if known Lee L. and Maime E. Hotton 1909 Compton	
9. Coordinates UTM Lat. 15/741900/4276700 Long. 15/740315/4276880		25. Open to Public? Yes <input type="checkbox"/> No <input checked="" type="checkbox"/>	
10. Site <input checked="" type="checkbox"/> Building <input checked="" type="checkbox"/> Structure <input type="checkbox"/> Object <input type="checkbox"/>		26. Local Contact Person or Organization Community Development Agency	
11. On National Register? Yes <input type="checkbox"/> No <input checked="" type="checkbox"/>		27. Other Surveys in Which Included	
12. Is it Eligible? Yes <input type="checkbox"/> No <input checked="" type="checkbox"/>			
13. Part of Estab. Hist. Dist.? Yes <input type="checkbox"/> No <input checked="" type="checkbox"/>		28. No. of Stories 2	
14. District Potent'l? Yes <input checked="" type="checkbox"/> No <input type="checkbox"/>		29. Basement? Yes <input checked="" type="checkbox"/> No <input type="checkbox"/>	
15. Name of Established District		30. Foundation Material Masonry	
		31. Wall Construction Masonry	
		32. Roof Type & Material Mansard/Slate	
		33. No. of Bays Front Side	
		34. Wall Treatment Red Brick	
		35. Plan Shape Rect.	
		36. Changes (Explain in #42) Addition <input type="checkbox"/> Altered <input type="checkbox"/> Moved <input type="checkbox"/>	
		37. Condition Interior _____ Exterior <u>Good</u>	
		38. Preservation Underway? Yes <input type="checkbox"/> No <input checked="" type="checkbox"/>	
		39. Endangered? By What? Yes <input type="checkbox"/> No <input checked="" type="checkbox"/>	
		40. Visible from Public Road? Yes <input checked="" type="checkbox"/> No <input type="checkbox"/>	
		41. Distance from and Frontage on Road 20'/20'	
42. Further Description of Important Features A red brick building with a fake mansard roof in front - flat with parapet everywhere else. The mansard is gray slate, fish scale pattern. It was painted white. A very ornate cornice with heavy brackets. All windows and the doorway are capped with brick segmental arches with stone keystones and end blocks. All glazing is one over one sash. A rough masonry (limestone) foundation. Only alterations is a storm door.			
43. History and Significance 1909 is identical to its north neighbor. The cornice is probably its best feature.			
44. Description of Environment and Outbuildings 1909 is set back approximately 15'.			
45. Sources of Information City Records		46. Prepared by Kenneth D. Oestreich	
		47. Organization C.D.A.	
		48. Date 9/20/77	
		49. Revision Date(s)	




State Historical Survey and Planning Office, State Capitol Building, Room B-25,
HISTORIC INVENTORY Jefferson City, Missouri 65101

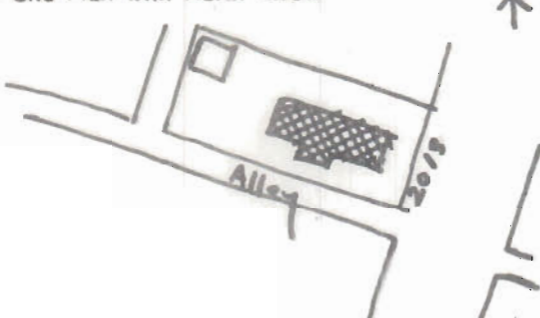

1. No.		4. Present Name(s)	
2. County St. Louis		5. Other Name(s)	
3. Location of Negatives Community Development Agency			
6. Specific Location 1925 Compton		16. Thematic Category Residence	
7. City or Town If Rural, Township & Vicinity St. Louis		17. Date(s) or Period C. 1890	
8. Site Plan with North Arrow 		18. Style or Design Second Empire/Modified	
		19. Architect or Engineer	
		20. Contractor or Builder	
		21. Original Use, if apparent Residence	
		22. Present Use Residence	
		23. Ownership Public <input type="checkbox"/> Private <input checked="" type="checkbox"/>	
		24. Owner's Name & Address, if known Willard Laster 1925 Compton	
9. Coordinates UTM Lat. 15/741900/4276700 15/741300/4277980 Long. 15/740315/4276880 15/740400/4277680		25. Open to Public? Yes <input type="checkbox"/> No <input checked="" type="checkbox"/>	
10. Site <input type="checkbox"/> Building <input checked="" type="checkbox"/> Structure <input type="checkbox"/> Object <input type="checkbox"/>		26. Local Contact Person or Organization Community Development Agency	
11. On National Register? Yes <input type="checkbox"/> No <input checked="" type="checkbox"/>		27. Other Surveys in Which Included	
12. Is it Eligible? Yes <input type="checkbox"/> No <input checked="" type="checkbox"/>			
13. Part of Estab. Hist. Dist.? Yes <input type="checkbox"/> No <input checked="" type="checkbox"/>			
14. District Potent'l? Yes <input checked="" type="checkbox"/> No <input type="checkbox"/>			
15. Name of Established District		28. No. of Stories 3	
		29. Basement? Yes <input checked="" type="checkbox"/> No <input type="checkbox"/>	
		30. Foundation Material Masonry	
		31. Wall Construction Masonry	
		32. Roof Type & Material Flat/Mansard/Slate	
		33. No. of Bays Front Side	
		34. Wall Treatment Red Brick/Plaster	
		35. Plan Shape Rect.	
		36. Changes (Explain in #42) Addition <input type="checkbox"/> Altered <input type="checkbox"/> Moved <input type="checkbox"/>	
		37. Condition Interior <input type="checkbox"/> Exterior Fair	
		38. Preservation Underway? Yes <input type="checkbox"/> No <input type="checkbox"/>	
		39. Endangered? By What? Yes <input type="checkbox"/> No <input checked="" type="checkbox"/>	
		40. Visible from Public Road? Yes <input checked="" type="checkbox"/> No <input type="checkbox"/>	
		41. Distance from and Frontage on Road 20'/25'	
42. Further Description of Important Features <p>A red brick building that puts on a grand front with a mansard roof (fish scale pattern, painted white). Pierced by a dormer. Two windows - each with 2 over 2 glazing. The roof is simply flat with parapet around the rest of the house. An ornate wood cornice is on the front - also the front is dressed stone. One over one glazing in the front. Despite the grand front, much of the buildings real interest is in the sides and rear - an ornate brick cornice, good porch, carving over the side windows (2 over 2 glazing, segmental arches).</p>			
43. History and Significance <p>City Significance: A building that offers more than a first glance will register. Probably, the oldest on this block.</p>			
44. Description of Environment and Outbuildings <p>Set back about 20' from the sidewalk. The lawn slopes down to the street from a small hill. Hedges form the boundaries of the lawn. Garage in rear.</p>			
45. Sources of Information City Records		46. Prepared by Kenneth D. Oestreich	
		47. Organization C.D.A.	
		48. Date 9/20/77	
		49. Revision Date(s)	



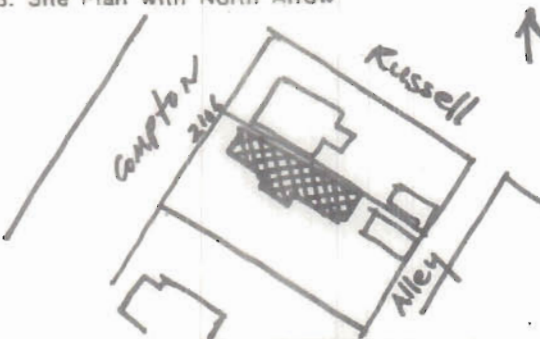
State Historical Survey and Planning Office, State Capitol Building, Room B-25,
HISTORIC INVENTORY Jefferson City, Missouri 65101

1. No.		4. Present Name(s)	
2. County St. Louis		5. Other Name(s)	
3. Location of Negatives Community Development Agency			
6. Specific Location 2007 Compton		16. Thematic Category Residence	
7. City or Town If Rural, Township & Vicinity St. Louis		17. Date(s) or Period C. 1890-1900	
8. Site Plan with North Arrow 		18. Style or Design Second Empire / Vernacular	
9. Coordinates UTM Lat. 15/741900/4276700 Long. 15/740315/4276880		19. Architect or Engineer	
10. Site Building <input checked="" type="checkbox"/> Structure Object <input type="checkbox"/>		20. Contractor or Builder	
11. On National Register? Yes <input type="checkbox"/> No <input checked="" type="checkbox"/>		21. Original Use, if apparent Residence	
12. Is It Eligible? Yes <input type="checkbox"/> No <input checked="" type="checkbox"/>		22. Present Use Residence	
13. Part of Estab. Hist. Dist.? Yes <input type="checkbox"/> No <input checked="" type="checkbox"/>		23. Ownership Public <input type="checkbox"/> Private <input checked="" type="checkbox"/>	
14. District Potent'l? Yes <input checked="" type="checkbox"/> No <input type="checkbox"/>		24. Owner's Name & Address, if known George Karshint Jr. 2007 Compton	
15. Name of Established District		25. Open to Public? Yes <input type="checkbox"/> No <input checked="" type="checkbox"/>	
42. Further Description of Important Features A red brick building with mansard roof on the front - parapet sides and rear. The mansard is gray slate, fish scale pattern. Stone trim around windows - stone sills and wings. Rough limestone basement/foundation. Presumably all of the stone is limestone although it is painted white. (The foundation in front is painted gray). Decorative carving over the windows. Large bracketed cornice. The entrance has been modified with an aluminum storm door.		26. Local Contact Person or Organization Community Development Agency	
43. History and Significance City Significance		27. Other Surveys in Which Included	
44. Description of Environment and Outbuildings Set back approximately 20' from the street. Surrounded by a hedge.		28. No. of Stories 2 1/2	
45. Sources of Information City Records		29. Basement? Yes <input checked="" type="checkbox"/> No <input type="checkbox"/>	
		30. Foundation Material Masonry	
		31. Wall Construction Masonry	
		32. Roof Type & Material Mansard/Slate	
		33. No. of Bays Front Side	
		34. Wall Treatment Red Brick	
		35. Plan Shape Rect.	
		36. Changes (Explain in #42) Addition Altered Moved	
		37. Condition Interior Exterior Fair	
		38. Preservation Underway? Yes <input type="checkbox"/> No <input checked="" type="checkbox"/>	
		39. Endangered? By What? Yes <input type="checkbox"/> No <input checked="" type="checkbox"/>	
		40. Visible from Public Road? Yes <input checked="" type="checkbox"/> No <input type="checkbox"/>	
		41. Distance from and Frontage on Road 20' / 25'	
			
		46. Prepared by Kenneth D. Oestreich	
		47. Organization C.D.A.	
		48. Date 9/20/77	
		49. Revision Date(s)	

State Historical Survey and Planning Office, State Capitol Building, Room B-25,
HISTORIC INVENTORY Jefferson City, Missouri 65101


1. No.		4. Present Name(s)	
2. County St. Louis		5. Other Name(s)	
3. Location of Negatives Community Development Agency			
6. Specific Location 2013 Compton		16. Thematic Category Residence	
		17. Date(s) or Period C. 1895-1900	
7. City or Town If Rural, Township & Vicinity St. Louis		18. Style or Design Vernacular	
8. Site Plan with North Arrow		19. Architect or Engineer	
		20. Contractor or Builder	
		21. Original Use, if apparent Residence	
		22. Present Use Residence	
		23. Ownership Public <input type="checkbox"/> Private <input checked="" type="checkbox"/>	
9. Coordinates UTM Lat. 15/741900/4276700 Long. 15/740315/4276880		24. Owner's Name & Address, if known Ollie E. and Mildred Calhoun 2013 Compton	
10. Site <input type="checkbox"/> Building <input checked="" type="checkbox"/> Structure <input type="checkbox"/> Object <input type="checkbox"/>		25. Open to Public? Yes <input type="checkbox"/> No <input checked="" type="checkbox"/>	
11. On National Register? Yes <input type="checkbox"/> No <input checked="" type="checkbox"/>		26. Local Contact Person or Organization Community Development Agency	
12. Is it Eligible? Yes <input type="checkbox"/> No <input checked="" type="checkbox"/>		27. Other Surveys in Which Included	
13. Part of Estab. Hist. Dist.? Yes <input type="checkbox"/> No <input checked="" type="checkbox"/>			
14. District Potent'ly? Yes <input checked="" type="checkbox"/> No <input type="checkbox"/>			
15. Name of Established District			
42. Further Description of Important Features The gable roof is unusual - an ornate but uninspired cornice is the building's other notable feature. The facade is red brick. Segmental arches over all doors and windows are brick, with stone keystones. The building has a double doorway that looks original, yet the building has only one address. An enclosed porch has been built onto the south side of the building.			
43. History and Significance City Significance			
44. Description of Environment and Outbuildings Set back approximately 20' from the sidewalk. A small hedge surrounds the yard. Garage in rear.			
45. Sources of Information City Records		46. Prepared by Kenneth D. Oestreich	
		47. Organization C.D.A.	
		48. Date 9/20/77	
		49. Revision Date(s)	

State Historical Survey and Planning Office, State Capitol Building, Room B-25,
HISTORIC INVENTORY Jefferson City, Missouri 65101

1. No.		4. Present Name(s)	
2. County St. Louis		5. Other Name(s)	
3. Location of Negatives Community Development Agency			
6. Specific Location 2106 Compton		16. Thematic Category Residence	
7. City or Town If Rural, Township & Vicinity St. Louis		17. Date(s) or Period C. 1895-1900	
		18. Style or Design Second Empire	
8. Site Plan with North Arrow 		19. Architect or Engineer	
		20. Contractor or Builder	
9. Coordinates UTM Lat. 15/741900/4276700 Long. 15/740315/4276880		21. Original Use, if apparent Residence	
		22. Present Use Residence	
10. Site Building <input checked="" type="checkbox"/> Structure Object <input type="checkbox"/>		23. Ownership Public <input type="checkbox"/> Private <input checked="" type="checkbox"/>	
		24. Owner's Name & Address, if known Paul W. Medlin 2106 Compton	
11. On National Register? Yes <input type="checkbox"/> No <input checked="" type="checkbox"/>		25. Open to Public? Yes <input type="checkbox"/> No <input checked="" type="checkbox"/>	
		26. Local Contact Person or Organization Community Development Agency	
12. Is it Eligible? Yes <input type="checkbox"/> No <input checked="" type="checkbox"/>		27. Other Surveys in Which Included	
13. Part of Estab. Hist. Dist.? Yes <input type="checkbox"/> No <input checked="" type="checkbox"/>		28. No. of Stories 2 1/2	
14. District Potent'l? Yes <input checked="" type="checkbox"/> No <input type="checkbox"/>		29. Basement? Yes <input checked="" type="checkbox"/> No <input type="checkbox"/>	
15. Name of Established District		30. Foundation Material Masonry	
42. Further Description of Important Features The building is in the Second Empire style with a mansard roof broken by 2 decorative dormers. The roof and dormers are both treated in gray slate. The sides and rear are red brick while the front facade is limestone. The original entry remains but the woodwork has been painted white. Cast iron grills in the arrow motif cover the basement windows. The window sills are also in limestone supported by carved limestone brackets. It appears that the entry stairs have recently been replaced with concrete. The old stairs are strewn about the yard.		31. Wall Construction Masonry	
		32. Roof Type & Material Mansard/Slate	
43. History and Significance City Significance: A good example of the Second Empire townhouse and a likely candidate for rehabilitation.		33. No. of Bays Front Side	
		34. Wall Treatment Red Brick/Limestone	
44. Description of Environment and Outbuildings The structure has a garage at the rear property line. The yard is unusually large as the adjoining lot was never developed.		35. Plan Shape Rect.	
		36. Changes (Explain in #42) Addition <input type="checkbox"/> Altered <input checked="" type="checkbox"/> Moved <input type="checkbox"/>	
45. Sources of Information City Records		37. Condition Interior _____ Exterior Fair	
		38. Preservation Underway? Yes <input type="checkbox"/> No <input checked="" type="checkbox"/>	
46. Prepared by Kenneth D. Oestreich		39. Endangered? By What? Yes <input type="checkbox"/> No <input checked="" type="checkbox"/>	
		40. Visible from Public Road? Yes <input checked="" type="checkbox"/> No <input type="checkbox"/>	
47. Organization C.D.A.		41. Distance from and Frontage on Road	
		48. Date 9/20/77	
49. Revision Date(s)		49. Revision Date(s)	
		49. Revision Date(s)	



State Historical Survey and Planning Office, State Capitol Building, Room B-25,
HISTORIC INVENTORY Jefferson City, Missouri 65101

1. No.		4. Present Name(s)	
2. County St. Louis		5. Other Name(s)	
3. Location of Negatives Community Development Agency			
6. Specific Location Compton Hill Tower		16. Thematic Category Structure	28. No. of Stories 179'
		17. Date(s) or Period 1897-1898	29. Basement? Yes No <input checked="" type="checkbox"/>
7. City or Town If Rural, Township & Vicinity St. Louis		18. Style or Design Romanesque	30. Foundation Material Masonry
8. Site Plan with North Arrow 		19. Architect or Engineer Harvey Ellis or George Mann	31. Wall Construction Masonry
		20. Contractor or Builder	32. Roof Type & Material Slate
		21. Original Use, if apparent Water Tower	33. No. of Bays Front Side
		22. Present Use Monument	34. Wall Treatment Limestone, Terra Cotta, Brick, Granite
		23. Ownership Public <input checked="" type="checkbox"/> Private	35. Plan Shape
		24. Owner's Name & Address, if known City of St. Louis	36. Changes (Explain in #42) Addition Altered Moved
9. Coordinates UTM Lat. 15/741900/4276700 Long. 15/740315/4276880 15/740400/4277680		25. Open to Public? Limited Yes <input checked="" type="checkbox"/> No	37. Condition Interior Good Exterior Good
10. Site Building Structure <input checked="" type="checkbox"/> Object <input type="checkbox"/>		26. Local Contact Person or Organization Community Development Agency	38. Preservation Underway? Yes <input checked="" type="checkbox"/> No
11. On National Register? Yes <input checked="" type="checkbox"/> No		27. Other Surveys in Which Included	39. Endangered? By What? Yes No <input checked="" type="checkbox"/>
12. Is It Eligible? Yes <input checked="" type="checkbox"/> No			40. Visible from Public Road? Yes <input checked="" type="checkbox"/> No
13. Part of Estab. Hist. Dist.? Yes <input type="checkbox"/> No <input checked="" type="checkbox"/>			41. Distance from and Frontage on Road
14. District Potent'l? Yes <input checked="" type="checkbox"/> No			
15. Name of Established District			

42. Further Description of Important Features The water tower was the third to be built in the city as a means to even the water pressure as it was directly pumped from the Baden Pump House. It was designed by either George Mann or Harvey Ellis, a designer draftsman in Mann's employ. The limestone base is decorated with small carvings of swirling leaf patterns and mythical animals. The single asymmetrical turret adds to the picturesque nature of the structure. Around the diameter standpipe is a spiral iron staircase, leading up to an observation platform. The interior is now closed to the public other than on special occasions. The tower was taken out of use in 1929. It was placed on the National Register in 1972.

Photo



44. Description of Environment and Outbuildings
 Located in Reservoir Square Park at the crest of Compton Hill.

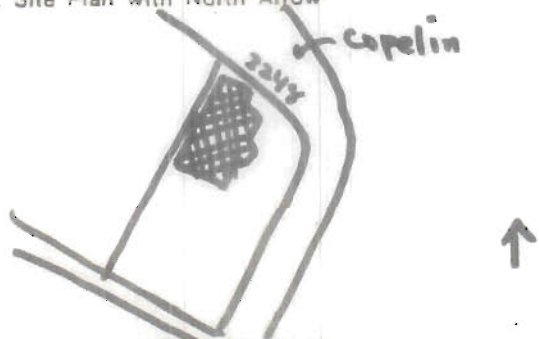
45. Sources of Information
 City Records

46. Prepared by
 Kenneth D. Oestreich

47. Organization
 C.D.A.

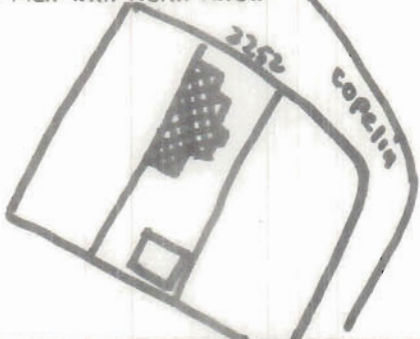
48. Date 9/20/77 49. Revision Date(s)

State Historical Survey and Planning Office, State Capitol Building, Room B-25,
HISTORIC INVENTORY Jefferson City, Missouri 65101

1. No.		4. Present Name(s)	
2. County St. Louis		5. Other Name(s)	
3. Location of Negatives Community Development Agency			
6. Specific Location 3248 Copelin		16. Thematic Category Residence	
7. City or Town If Rural, Township & Vicinity St. Louis		17. Date(s) or Period C. 1920	
8. Site Plan with North Arrow 		18. Style or Design Late St. Louis Victorian	
		19. Architect or Engineer	
		20. Contractor or Builder	
		21. Original Use, if apparent Residence	
		22. Present Use Residence	
		23. Ownership Public <input type="checkbox"/> Private <input checked="" type="checkbox"/>	
		24. Owner's Name & Address, if known Martin E. Schroeder 3248 Copelin	
9. Coordinates UTM Lat. 15/741900/4276700 Long. 15/740315/4276880 15/740400/4277680		25. Open to Public? Yes <input type="checkbox"/> No <input checked="" type="checkbox"/>	
10. Site <input type="checkbox"/> Building <input checked="" type="checkbox"/> Structure <input type="checkbox"/> Object <input type="checkbox"/>		26. Local Contact Person or Organization Community Development Agency	
11. On National Register? Yes <input type="checkbox"/> No <input checked="" type="checkbox"/>		27. Other Surveys in Which Included	
12. Is it Eligible? Yes <input type="checkbox"/> No <input checked="" type="checkbox"/>			
13. Part of Estab. Hist. Dist.? Yes <input type="checkbox"/> No <input checked="" type="checkbox"/>		28. No. of Stories 2 1/2	
14. District Potent'l? Yes <input checked="" type="checkbox"/> No <input type="checkbox"/>		29. Basement? Yes <input checked="" type="checkbox"/> No <input type="checkbox"/>	
15. Name of Established District		30. Foundation Material Masonry	
		31. Wall Construction Masonry	
		32. Roof Type & Material Hipped / Asphalt Shingles	
		33. No. of Bays Front Side	
		34. Wall Treatment Red Brick	
		35. Plan Shape Rect.	
		36. Changes (Explain in #42) Addition <input type="checkbox"/> Altered <input type="checkbox"/> Moved <input type="checkbox"/>	
		37. Condition Interior Good Exterior Good	
		38. Preservation Underway? Yes <input type="checkbox"/> No <input checked="" type="checkbox"/>	
		39. Endangered? By What? Yes <input type="checkbox"/> No <input checked="" type="checkbox"/>	
		40. Visible from Public Road? Yes <input checked="" type="checkbox"/> No <input type="checkbox"/>	
		41. Distance from and Frontage on Road 20' / 45'	
42. Further Description of Important Features The building is in the common late St. Louis Victorian style with the hipped roof - dormers (one each on the front, back and sides). The dormers are in Richardsonian style. The roof is now asphalt shingle. A stone sill runs without break under the four 2nd floor front windows with a carved end block on either end. Under each window the sill is cut into or recessed. Curved bays are on either side of the house. The foundation and porch are limestone on the porch; it alternates between coarse and dressed stone. The porch's hipped roof is supported by stone Ionic columns (front) and large brackets (rear). The guttering and flashing are copper.			
43. History and Significance: City Significance			
44. Description of Environment and Outbuildings One of 3 buildings overlooking Interstate 44 on Copelin. It has a large garden in the rear.			
45. Sources of Information City Records		46. Prepared by Kenneth D. Oestreich	
		47. Organization C.D.A.	
		48. Date 9/20/77	
		49. Revision Date(s)	



State Historical Survey and Planning Office, State Capitol Building, Room B-25,
HISTORIC INVENTORY Jefferson City, Missouri 65101

1. No.		4. Present Name(s)	
2. County St. Louis		5. Other Name(s)	
3. Location of Negatives Community Development Agency			
6. Specific Location 3252 Copelin		16. Thematic Category Residence	
7. City or Town If Rural, Township & Vicinity St. Louis		17. Date(s) or Period C. 1920	
8. Site Plan with North Arrow 		18. Style or Design St. Louis Late Victorian	
		19. Architect or Engineer	
		20. Contractor or Builder	
		21. Original Use, if apparent Residential	
		22. Present Use Residential	
		23. Ownership Public <input type="checkbox"/> Private <input checked="" type="checkbox"/>	
		24. Owner's Name & Address, if known	
9. Coordinates UTM Lat. 15/741900/4276700 Long. 15/741300/4277980 15/740315/4276880 15/740400/4277680		25. Open to Public? Yes <input type="checkbox"/> No <input checked="" type="checkbox"/>	
10. Site Building <input checked="" type="checkbox"/> Structure Object <input type="checkbox"/>		26. Local Contact Person or Organization Community Development Agency	
11. On National Register? Yes <input type="checkbox"/> No <input checked="" type="checkbox"/>		27. Other Surveys in Which Included	
12. Is It Eligible? Yes <input type="checkbox"/> No <input type="checkbox"/>			
13. Part of Estab. Hist. Dist.? Yes <input type="checkbox"/> No <input checked="" type="checkbox"/>			
14. District Potent'? Yes <input checked="" type="checkbox"/> No <input type="checkbox"/>			
15. Name of Established District		28. No. of Stories 2 1/2	
		29. Basement? Yes <input checked="" type="checkbox"/> No <input type="checkbox"/>	
		30. Foundation Material Masonry	
		31. Wall Construction Masonry	
		32. Roof Type & Material Hipped/Slate	
		33. No. of Bays Front Side	
		34. Wall Treatment Red Brick	
		35. Plan Shape Rect.	
		36. Changes (Explain in #42) Addition Altered Moved	
		37. Condition Interior Exterior Good	
		38. Preservation Underway? Yes No	
		39. Endangered? By What? Yes No <input checked="" type="checkbox"/>	
		40. Visible from Public Road? Yes <input checked="" type="checkbox"/> No <input type="checkbox"/>	
		41. Distance from and Frontage on Road 20'/45'	

42. Further Description of Important Features In the late St. Louis Victorian style. The building has a hipped roof broken by Richardsonian dormers on each side. Small copper finials top the dormers and roof peak. A bay is on the east side of the house. All glazing is one over one sash. Limestone sills are under all windows. The front porch projects from the front of the house. It also has a gray slate hipped roof with copper flashing. The porch roof is supported by Ionic columns (front) and large wooden brackets (rear). The foundation/basement is random limestone ashlar. Cast iron grills are on the windows. The entrance is an ornately carved door with elipical windows to its side. This is topped by an art glass transom.



43. History and Significance: City Significance

44. Description of Environment and Outbuildings

One of 3 buildings on Copelin overlooking Interstate 44. Garage in rear.

45. Sources of Information
City Records

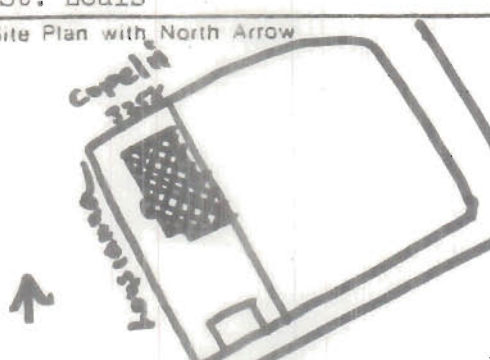
46. Prepared by
Kenneth D. Oestreich

47. Organization
C.D.A.

48. Date 9/20/77



49. Revision Date(s)

State Historical Survey and Planning Office, State Capitol Building, Room B-25,
HISTORIC INVENTORY Jefferson City, Missouri 65107

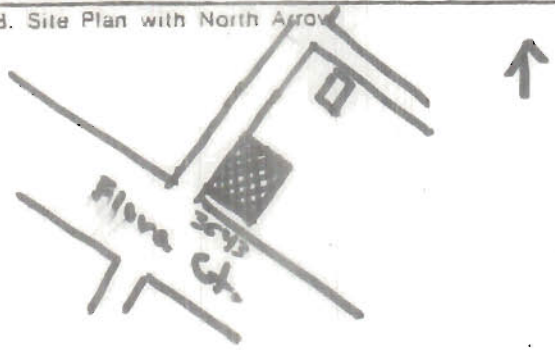
1. No.		4. Present Name(s)	
2. County St. Louis		5. Other Name(s)	
3. Location of Negatives Community Development Agency			
6. Specific Location 3258 Copelin		16. Thematic Category Residence	
7. City or Town If Rural, Township & Vicinity St. Louis		17. Date(s) or Period C. 1920	
8. Site Plan with North Arrow 		18. Style or Design St. Louis Late-Victorian	
		19. Architect or Engineer	
		20. Contractor or Builder	
		21. Original Use, if apparent Residence	
		22. Present Use Residence	
9. Coordinates UTM Lat. 15/741900/4276700 Long. 15/740315/4276880		23. Ownership Public <input type="checkbox"/> Private <input checked="" type="checkbox"/>	
10. Site <input checked="" type="checkbox"/> Structure <input type="checkbox"/> Building <input checked="" type="checkbox"/> Object <input type="checkbox"/>		24. Owner's Name & Address, if known Stephen J. Ehrbart 3258 Copelin	
11. On National Register? Yes <input type="checkbox"/> No <input checked="" type="checkbox"/>		25. Open to Public? Yes <input type="checkbox"/> No <input checked="" type="checkbox"/>	
12. Is it Eligible? Yes <input type="checkbox"/> No <input checked="" type="checkbox"/>		26. Local Contact Person or Organization Community Development Agency	
13. Part of Estab. Hist. Dist.? Yes <input type="checkbox"/> No <input checked="" type="checkbox"/>		27. Other Surveys in Which Included	
14. District Potent'l? Yes <input checked="" type="checkbox"/> No <input type="checkbox"/>		28. No. of Stories 2 1/2	
15. Name of Established District		29. Basement? Yes <input checked="" type="checkbox"/> No <input type="checkbox"/>	
		30. Foundation Material Masonry	
		31. Wall Construction Masonry	
		32. Roof Type & Material Hipped/Gable Asphalt Shingles	
		33. No. of Bays Front Side	
		34. Wall Treatment Buff Brick	
		35. Plan Shape	
		36. Changes (Explain in #42) Addition <input type="checkbox"/> Altered <input type="checkbox"/> Moved <input type="checkbox"/>	
		37. Condition Interior _____ Exterior Good	
		38. Preservation Underway? Yes <input type="checkbox"/> No <input type="checkbox"/>	
		39. Endangered? By What? Yes <input type="checkbox"/> No <input checked="" type="checkbox"/>	
		40. Visible from Public Road? Yes <input checked="" type="checkbox"/> No <input type="checkbox"/>	
		41. Distance from and Frontage on Road 20' / 50'	
42. Further Description of Important Features A late St. Louis Victorian building. A round tower rises with the west wall and is capped with a conical roof topped with copper finial. The conical roof is broken by a small oculus window. The roof is hipped on the front section of the house, gabled on the rear, covered with gray asphalt shingles, and has a dormer on each side, front, sides and rear. The facade is treated with buff brick on all sides. Glazing is one over one. A major feature is the broad sweeping front porch supported by paired tuscan columns. The fluting rises only half way up the shaft. Directly over the entrance, the porch is broken by a small pediment. Cast iron grills cover the basement windows. Alterations include an aluminum storm door and bars on all first floor windows.			
43. History and Significance: City Significance			
44. Description of Environment and Outbuildings One of 3 buildings on Copelin overlooking Interstate 44. Has a small garage in the rear. Cast iron fence on the west side.			
45. Sources of Information City Records		46. Prepared by Kenneth D. Oestreich	
		47. Organization C.D.A.	
		48. Date 9/20/77	
		49. Revision Date(s)	



State Historical Survey and Planning Office, State Capitol Building, Room B-25,
HISTORIC INVENTORY Jefferson City, Missouri 65101

1. No.		4. Present Name(s)	
2. County St. Louis		5. Other Name(s)	
3. Location of Negatives Community Development Agency			
6. Specific Location 3531 Flora Court		16. Thematic Category Residence	28. No. of Stories 2
7. City or Town If Rural, Township & Vicinity St. Louis		17. Date(s) or Period Approx. 1910	29. Basement? Yes <input checked="" type="checkbox"/> No <input type="checkbox"/>
8. Site Plan with North Arrow 		18. Style or Design Picturesque Cottage	30. Foundation Material Undressed Stone
		19. Architect or Engineer	31. Wall Construction Masonry
		20. Contractor or Builder	32. Roof Type & Material Gabled/Gray Slate
		21. Original Use, if apparent Residence	33. No. of Bays Front Side
		22. Present Use Residence	34. Wall Treatment Brick/Plaster/Wood
		23. Ownership Public <input type="checkbox"/> Private <input checked="" type="checkbox"/>	35. Plan Shape
		24. Owner's Name & Address, if known Duane Daniel 771-2963	36. Changes (Explain in #42) Addition <input type="checkbox"/> Altered <input type="checkbox"/> Moved <input type="checkbox"/>
9. Coordinates UTM Lat. 15/741900/4276700 Long. 15/740315/4276880 Long. 15/740400/4277680		25. Open to Public? Yes <input type="checkbox"/> No <input checked="" type="checkbox"/>	37. Condition Interior Unknown Exterior Good-Excell.
10. Site <input type="checkbox"/> Building <input checked="" type="checkbox"/> Structure <input type="checkbox"/> Object <input type="checkbox"/>		26. Local Contact Person or Organization Community Development Agency	38. Preservation Underway? Yes <input type="checkbox"/> No <input checked="" type="checkbox"/>
11. On National Register? Yes <input type="checkbox"/> No <input checked="" type="checkbox"/>	12. Is It Eligible? Yes <input type="checkbox"/> No <input checked="" type="checkbox"/>	27. Other Surveys in Which Included	39. Endangered? By What? Yes <input type="checkbox"/> No <input checked="" type="checkbox"/>
13. Part of Estab. Hist. Dist.? Yes <input type="checkbox"/> No <input checked="" type="checkbox"/>	14. District Potent? Yes <input checked="" type="checkbox"/> No <input type="checkbox"/>		40. Visible from Public Road? Yes <input checked="" type="checkbox"/> No <input type="checkbox"/>
15. Name of Established District			41. Distance from and Frontage on Road Approx. 15'
42. Further Description of Important Features Strongly picturesque in style. 2½ story brick house. Exposed carved rafters under deeply overhanging eaves. Timber and stucco dormer; porch framed in heavy shaped timbers. Timber and stucco projected west side bay with art glass windows. Tudor style brick chimneys and diamond mullion pattern in attic windows. Possible Arts and Crafts influence.			
43. History and Significance Handsome well-preserved example of both the Arts and Crafts movement and picturesque cottage style. Good example of necessity for photographic record.			
44. Description of Environment and Outbuildings Residential court of modest houses directly off Grand Ave. Very handsome yard.			
45. Sources of Information City Records		46. Prepared by Kenneth D. Oestreich	
		47. Organization C.D.A.	
		48. Date 9/20/77 49. Revision Date(s)	

State Historical Survey and Planning Office, State Capitol Building, Room B-25,
HISTORIC INVENTORY Jefferson City, Missouri 65101

1. No.		4. Present Name(s)	
2. County St. Louis		5. Other Name(s)	
3. Location of Negatives Community Development Agency			
6. Specific Location 3543 Flora Court		16. Thematic Category Residence	28. No. of Stories <u>3</u>
7. City or Town If Rural, Township & Vicinity St. Louis		17. Date(s) or Period Approx. 1905	29. Basement? Yes <input checked="" type="checkbox"/> No <input type="checkbox"/>
8. Site Plan with North Arrow 		18. Style or Design Prairie School Influence	30. Foundation Material Stone
9. Coordinates UTM Lat. 15/741900/4276700 Long. 15/740315/4276880 15/740400/4277680		19. Architect or Engineer	31. Wall Construction Masonry
10. Site <input checked="" type="checkbox"/> Building <input checked="" type="checkbox"/> Structure <input type="checkbox"/> Object <input type="checkbox"/>		20. Contractor or Builder	32. Roof Type & Material Hipped
11. On National Register? Yes <input type="checkbox"/> No <input checked="" type="checkbox"/>		21. Original Use, if apparent Residence	33. No. of Bays Front Side
12. Is it Eligible? Yes <input type="checkbox"/> No <input checked="" type="checkbox"/>		22. Present Use Residence	34. Wall Treatment Red Brick/Plaster
13. Part of Estab. Hist. Dist.? Yes <input type="checkbox"/> No <input checked="" type="checkbox"/>		23. Ownership Public <input type="checkbox"/> Private <input checked="" type="checkbox"/>	35. Plan Shape Rect.
14. District Potent'l? Yes <input checked="" type="checkbox"/> No <input type="checkbox"/>		24. Owner's Name & Address, if known Helen Dilge 772-4391	36. Changes (Explain in #42) Addition <input type="checkbox"/> Altered <input checked="" type="checkbox"/> Moved <input type="checkbox"/>
15. Name of Established District		25. Open to Public? Yes <input type="checkbox"/> No <input checked="" type="checkbox"/>	37. Condition Interior <u>Unknown</u> Exterior <u>Good</u>
		26. Local Contact Person or Organization Community Development Agency	38. Preservation Underway? Yes <input type="checkbox"/> No <input checked="" type="checkbox"/>
		27. Other Surveys in Which Included	39. Endangered? Yes <input checked="" type="checkbox"/> No <input type="checkbox"/> By What? <u>Extremely insensitive Cheap alterations</u>
			40. Visible from Public Road? Yes <input checked="" type="checkbox"/> No <input type="checkbox"/>
			41. Distance from and Frontage on Road Approx. 20'

42. Further Description of Important Features $2\frac{1}{2}$ story brick residence. Rectangular plan, strong prairie school influence. 2nd floor bay windows over porch altered with aluminum siding and windows and built-in air conditioners which destroy not only bays but entire character of facade. House is set on stone base with low arches swelling up through the basic level. Red brick walls, full width front porch with unusual columns.

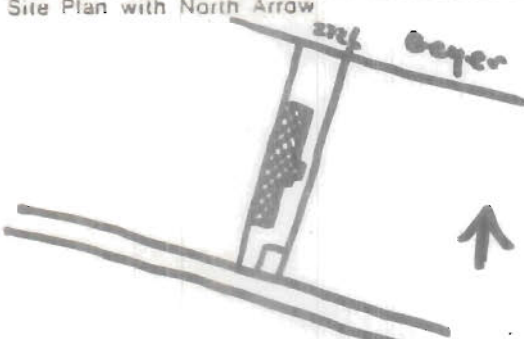


43. History and Significance
 Rare example of anything in this vein in St. Louis, unfortunately already seriously defaced.

44. Description of Environment and Outbuildings
 Residential court of modest houses directly off Grand Boulevard.

45. Sources of Information City Records		46. Prepared by Kenneth D. Oestreich	
		47. Organization C.D.A.	
48. Date 9/20/77	49. Revision Date(s)		

State Historical Survey and Planning Office, State Capitol Building, Room B-25,
HISTORIC INVENTORY Jefferson City, Missouri 65101

1. No.		4. Present Name(s)	
2. County St. Louis		5. Other Name(s)	
3. Location of Negatives Community Development Agency			
6. Specific Location 2726 Geyer		16. Thematic Category Residence	28. No. of Stories 2½
		17. Date(s) or Period C. 1875-1885	29. Basement? Yes <input checked="" type="checkbox"/> No
7. City or Town If Rural, Township & Vicinity St. Louis		18. Style or Design Vernacular	30. Foundation Material Masonry
8. Site Plan with North Arrow 		19. Architect or Engineer	31. Wall Construction Masonry
		20. Contractor or Builder	32. Roof Type & Material Gable
		21. Original Use, if apparent Residence	33. No. of Bays Front Side
		22. Present Use Residence	34. Wall Treatment Red Brick
		23. Ownership Public <input type="checkbox"/> Private <input checked="" type="checkbox"/>	35. Plan Shape Rect.
		24. Owner's Name & Address, if known Edward L. Cole 2226 Geyer	36. Changes (Explain in #42) Addition Altered Moved
9. Coordinates UTM Lat. 15/741900/4276700 Long. 15/740315/4276880 15/740400/4277680		25. Open to Public? Yes <input type="checkbox"/> No <input checked="" type="checkbox"/>	37. Condition Interior Exterior Good
10. Site <input checked="" type="checkbox"/> Building <input checked="" type="checkbox"/> Structure <input type="checkbox"/> Object <input type="checkbox"/>		26. Local Contact Person or Organization Community Development Agency	38. Preservation Underway? Yes <input type="checkbox"/> No <input checked="" type="checkbox"/>
11. On National Register? Yes <input type="checkbox"/> No <input checked="" type="checkbox"/>	12. Is it Eligible? Yes <input type="checkbox"/> No <input checked="" type="checkbox"/>	27. Other Surveys in Which Included	39. Endangered? By What? Yes <input type="checkbox"/> No <input checked="" type="checkbox"/>
13. Part of Estab. Hist. Dist.? Yes <input type="checkbox"/> No <input checked="" type="checkbox"/>	14. District Potent'l? Yes <input checked="" type="checkbox"/> No <input type="checkbox"/>		40. Visible from Public Road? Yes <input checked="" type="checkbox"/> No <input type="checkbox"/>
15. Name of Established District			41. Distance from and Frontage on Road 25' / 30'

42. Further Description of Important Features 2726 and 2728 Geyer are 2 identical brick homes. Both have gable roofs and a single narrow dormer. The glazing in the dormers is 2 over 2. They are very similar to the structures in Soulard or other early parts of the city.



43. History and Significance City Significance:
 The structures are built in the style of the city's earliest building and are in an area where they are not common.

44. Description of Environment and Outbuildings
 Geyer overlooks Interstate 44. No accessory buildings.

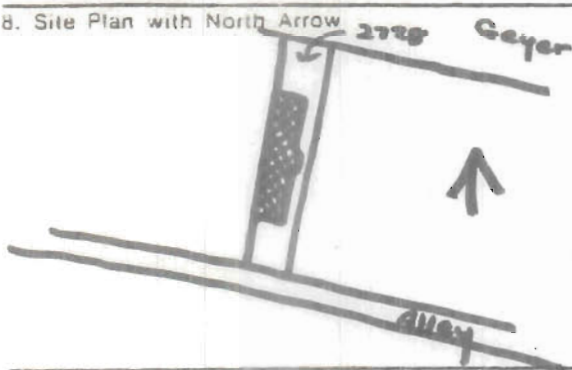
45. Sources of Information
 City Records

46. Prepared by
 Kenneth D. Oestreich

47. Organization
 C.D.A.

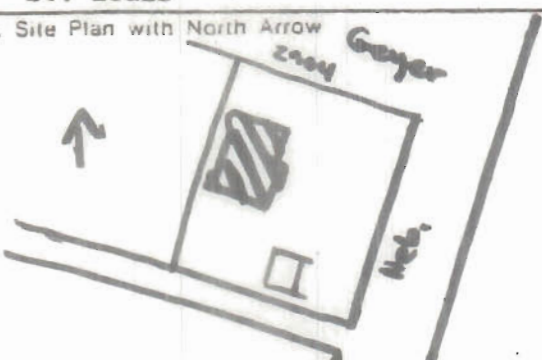
48. Date 9/20/77 49. Revision Date(s)

State Historical Survey and Planning Office, State Capitol Building, Room B-25,
HISTORIC INVENTORY Jefferson City, Missouri 65101

1. No.		4. Present Name(s)	
2. County St. Louis		5. Other Name(s)	
3. Location of Negatives Community Development Agency			
6. Specific Location 2728 Geyer		16. Thematic Category Residence	28. No. of Stories 2½
7. City or Town If Rural, Township & Vicinity St. Louis		17. Date(s) or Period C. 1875-1885	29. Basement? Yes <input checked="" type="checkbox"/> No <input type="checkbox"/>
8. Site Plan with North Arrow 		18. Style or Design Vernacular	30. Foundation Material Masonry
		19. Architect or Engineer	31. Wall Construction Masonry
		20. Contractor or Builder	32. Roof Type & Material Gable
		21. Original Use, if apparent Residence	33. No. of Bays Front Side
9. Coordinates UTM Lat. 15/741900/4276700 Long. 15/740315/4276880 15/740400/4277680		22. Present Use Residence	34. Wall Treatment Red Brick
10. Site <input checked="" type="checkbox"/> Building <input checked="" type="checkbox"/> Structure <input type="checkbox"/> Object <input type="checkbox"/>		23. Ownership Public <input type="checkbox"/> Private <input checked="" type="checkbox"/>	35. Plan Shape Rect.
11. On National Register? Yes <input type="checkbox"/> No <input checked="" type="checkbox"/>		24. Owner's Name & Address, if known Charles E. Puett 2728 Geyer	36. Changes (Explain in #42) Addition <input type="checkbox"/> Altered <input type="checkbox"/> Moved <input type="checkbox"/>
12. Is it Eligible? Yes <input type="checkbox"/> No <input checked="" type="checkbox"/>		25. Open to Public? Yes <input type="checkbox"/> No <input checked="" type="checkbox"/>	37. Condition Interior _____ Exterior Good
13. Part of Estab. Hist. Dist.? Yes <input type="checkbox"/> No <input checked="" type="checkbox"/>		26. Local Contact Person or Organization Community Development Agency	38. Preservation Underway? Yes <input type="checkbox"/> No <input checked="" type="checkbox"/>
14. District Potent'l? Yes <input checked="" type="checkbox"/> No <input type="checkbox"/>		27. Other Surveys in Which Included	39. Endangered? By What? Yes <input type="checkbox"/> No <input checked="" type="checkbox"/>
15. Name of Established District			40. Visible from Public Road? Yes <input checked="" type="checkbox"/> No <input type="checkbox"/>
42. Further Description of Important Features 2726 and 2728 Geyer are 2 identical brick homes. Both have gable roofs and a single narrow dormer. The glazing in the dormers is 2 over 2. They are very similar to the structures in Soulard or other early parts of the city.		41. Distance from and Frontage on Road 25' / 30'	
43. History and Significance City Significance: The structures are built in the style of the city's earliest building and are in an area where they are not common.			
44. Description of Environment and Outbuildings Geyer overlooks Interstate 44. Garage in rear.			
45. Sources of Information City Records		46. Prepared by Kenneth D. Oestreich	
		47. Organization C.D.A.	
		48. Date 9/20/77	49. Revision Date(s)



State Historical Survey and Planning Office, State Capitol Building, Room B-25,
HISTORIC INVENTORY Jefferson City, Missouri 65101

1. No.		4. Present Name(s)	
2. County St. Louis		5. Other Name(s)	
3. Location of Negatives Community Development Agency			
6. Specific Location 2904 Geyer		16. Thematic Category Residence	28. No. of Stories 2½
7. City or Town If Rural, Township & Vicinity St. Louis		17. Date(s) or Period C. 1895	29. Basement? Yes <input checked="" type="checkbox"/> No <input type="checkbox"/>
8. Site Plan with North Arrow 		18. Style or Design Victorian/Richardsonian influ.	30. Foundation Material Masonry
		19. Architect or Engineer	31. Wall Construction Masonry
		20. Contractor or Builder	32. Roof Type & Material Hipped/Slate
		21. Original Use, if apparent Residence	33. No. of Bays Front Side
		22. Present Use Residence	34. Wall Treatment Reddish Brown Brick
		23. Ownership Public <input type="checkbox"/> Private <input checked="" type="checkbox"/>	35. Plan Shape
		24. Owner's Name & Address, if known Walter & Elsie Pist 2904 Geyer	36. Changes (Explain in #42) Addition <input type="checkbox"/> Altered <input checked="" type="checkbox"/> Moved <input type="checkbox"/>
9. Coordinates UTM Lat. 15/741900/4276700 Long. 15/740315/4276880 15/740400/4277680		25. Open to Public? Yes <input type="checkbox"/> No <input checked="" type="checkbox"/>	37. Condition Interior Good Exterior Good
10. Site <input checked="" type="checkbox"/> Building <input checked="" type="checkbox"/> Structure <input type="checkbox"/> Object <input type="checkbox"/>		26. Local Contact Person or Organization Community Development Agency	38. Preservation Underway? Yes <input type="checkbox"/> No <input checked="" type="checkbox"/>
11. On National Register? Yes <input type="checkbox"/> No <input checked="" type="checkbox"/>		27. Other Surveys in Which Included	39. Endangered? By What? Yes <input type="checkbox"/> No <input checked="" type="checkbox"/>
12. Is it Eligible? Yes <input checked="" type="checkbox"/> No <input type="checkbox"/>			40. Visible from Public Road? Yes <input checked="" type="checkbox"/> No <input type="checkbox"/>
13. Part of Estab. Hist. Dist.? Yes <input type="checkbox"/> No <input checked="" type="checkbox"/>			41. Distance from and Frontage on Road 20' / 60'
14. District Potent'l? Yes <input checked="" type="checkbox"/> No <input type="checkbox"/>			
15. Name of Established District			

42. Further Description of Important Features The only visible alterations are an aluminum storm door and a railing to the steps. The most prominent feature is a tall tower with a conical roof topped with a copper finial. Richardson's influence is apparent - also in the Romanesque arched windows of both floors (front). All of the windows are outlined by good brickwork. Unlike many St. Louis homes of the period the brick continues to the ground rather than following the common practice of leaving the limestone foundation showing as part of the design. The red brick porch is supported by Ionic columns. The roof of the porch also serves as a 2nd floor balcony and features a good wrought iron railing. The roof and dormers are variegated slate. The front dormer flairs out at the bottom. Hoopen-gabers (copper) top the roof and dormers.



43. History and Significance: State Significance

44. Description of Environment and Outbuildings

The house appears to be in good condition; the yard, however, is beginning to grow up.

45. Sources of Information

City Records

46. Prepared by

Kenneth D. Oestreich

47. Organization

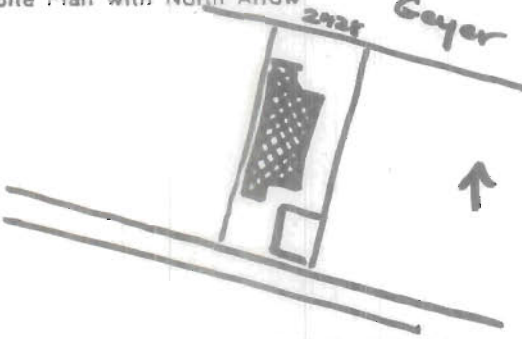
C.D.A.

48. Date

9/20/77

49. Revision Date(s)

State Historical Survey and Planning Office, State Capitol Building, Room B-25,
HISTORIC INVENTORY Jefferson City, Missouri 65101

1. No.		4. Present Name(s)	
2. County St. Louis		5. Other Name(s)	
3. Location of Negatives Community Development Agency			
6. Specific Location 2928 Geyer		16. Thematic Category Residence	28. No. of Stories $2\frac{1}{2}$
7. City or Town If Rural, Township & Vicinity St. Louis		17. Date(s) or Period C. 1915	29. Basement? Yes <input checked="" type="checkbox"/> No <input type="checkbox"/>
8. Site Plan with North Arrow 		18. Style or Design St. Louis Late Victorian	30. Foundation Material Masonry
9. Coordinates UTM Lat. 15/741900/4276700 Long. 15/740315/4276880 15/740400/4277680		19. Architect or Engineer	31. Wall Construction Masonry
10. Site <input type="checkbox"/> Building <input checked="" type="checkbox"/> Structure <input type="checkbox"/> Object <input type="checkbox"/>		20. Contractor or Builder	32. Roof Type & Material Gable/Slate
11. On National Register? Yes <input type="checkbox"/> No <input checked="" type="checkbox"/>		21. Original Use, if apparent Residence	33. No. of Bays Front Side
12. Is it Eligible? Yes <input type="checkbox"/> No <input checked="" type="checkbox"/>		22. Present Use Residence	34. Wall Treatment Red Brick
13. Part of Estab. Hist. Dist.? Yes <input type="checkbox"/> No <input checked="" type="checkbox"/>		23. Ownership Public <input type="checkbox"/> Private <input checked="" type="checkbox"/>	35. Plan Shape Rect.
14. District Potent'l? Yes <input checked="" type="checkbox"/> No <input type="checkbox"/>		24. Owner's Name & Address, if known Shirley Frost 2928 Geyer	36. Changes (Explain in #42) Addition <input type="checkbox"/> Altered <input type="checkbox"/> Moved <input type="checkbox"/>
15. Name of Established District		25. Open to Public? Yes <input type="checkbox"/> No <input checked="" type="checkbox"/>	37. Condition Interior Good Exterior Good
		26. Local Contact Person or Organization Community Development Agency	38. Preservation Underway? Yes <input type="checkbox"/> No <input type="checkbox"/>
		27. Other Surveys in Which Included	39. Endangered? By What? Yes <input type="checkbox"/> No <input checked="" type="checkbox"/>
			40. Visible from Public Road? Yes <input checked="" type="checkbox"/> No <input type="checkbox"/>
			41. Distance from and Frontage on Road 30'/35'

42. Further Description of Important Features The gable roof, while not rare, is still somewhat unusual in this area. Red brick, slate roof. The porch projects out on the right front. Eastlake influences in its ornament - it is painted white.



43. History and Significance City Significance:
 This street, Geyer, is in a good state of preservation. A handsome row of structures.

44. Description of Environment and Outbuildings
 Well kept. An excellent street scape.

45. Sources of Information
 City Records

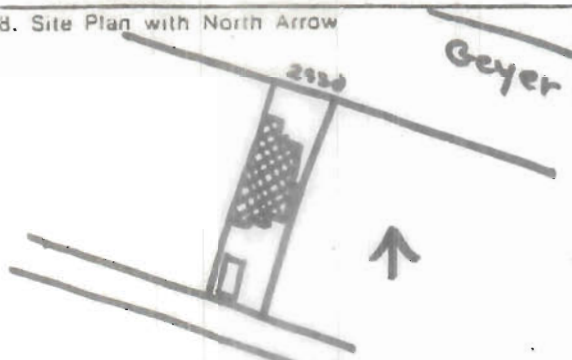
46. Prepared by
 Kenneth D. Oestreich

47. Organization
 C.D.A.

48. Date 9/20/77

49. Revision Date(s)

State Historical Survey and Planning Office, State Capitol Building, Room B-25,
HISTORIC INVENTORY Jefferson City, Missouri 65101

1. No.		4. Present Name(s)	
2. County St. Louis		5. Other Name(s)	
3. Location of Negatives Community Development Agency			
6. Specific Location 2930 Geyer		16. Thematic Category Residence	
7. City or Town If Rural, Township & Vicinity St. Louis		17. Date(s) or Period C. 1915	
8. Site Plan with North Arrow 		18. Style or Design St. Louis Late Victorian	
		19. Architect or Engineer	
		20. Contractor or Builder	
		21. Original Use, if apparent Residence	
		22. Present Use Residence	
9. Coordinates UTM Lat. 15/741900/4276700 Long. 15/740315/4276880		23. Ownership Public <input type="checkbox"/> Private <input checked="" type="checkbox"/>	
10. Site <input checked="" type="checkbox"/> Building <input checked="" type="checkbox"/> Structure <input type="checkbox"/> Object <input type="checkbox"/>		24. Owner's Name & Address, if known Mildred Hall 2930 Geyer	
11. On National Register? Yes <input type="checkbox"/> No <input checked="" type="checkbox"/>		25. Open to Public? Yes <input type="checkbox"/> No <input checked="" type="checkbox"/>	
12. Is it Eligible? Yes <input type="checkbox"/> No <input checked="" type="checkbox"/>		26. Local Contact Person or Organization Community Development Agency	
13. Part of Estab. Hist. Dist.? Yes <input type="checkbox"/> No <input checked="" type="checkbox"/>		27. Other Surveys in Which Included	
14. District Potent'l? Yes <input checked="" type="checkbox"/> No <input type="checkbox"/>			
15. Name of Established District		28. No. of Stories 2 1/2	
		29. Basement? Yes <input checked="" type="checkbox"/> No <input type="checkbox"/>	
		30. Foundation Material Masonry	
		31. Wall Construction Masonry	
		32. Roof Type & Material Hipped/Slate	
		33. No. of Bays Front Side	
		34. Wall Treatment Red Brick	
		35. Plan Shape Rect.	
		36. Changes (Explain in #42) Addition <input type="checkbox"/> Altered <input type="checkbox"/> Moved <input type="checkbox"/>	
		37. Condition Interior Good Exterior Good	
		38. Preservation Underway? Yes <input type="checkbox"/> No <input checked="" type="checkbox"/>	
		39. Endangered? By What? Yes <input type="checkbox"/> No <input checked="" type="checkbox"/>	
		40. Visible from Public Road? Yes <input checked="" type="checkbox"/> No <input type="checkbox"/>	
		41. Distance from and Frontage on Road 30' / 35'	

42. Further Description of Important Features Another Victorian home in the St. Louis style. Steeply pitched hipped roof - tall paneled chimneys. A large dormer is on the front of the house. On the second floor, a small bay protrudes slightly. The porch roof is in the mansard style, topped with wrought iron cresting. A very ornate wooden porch - East-lake influences?



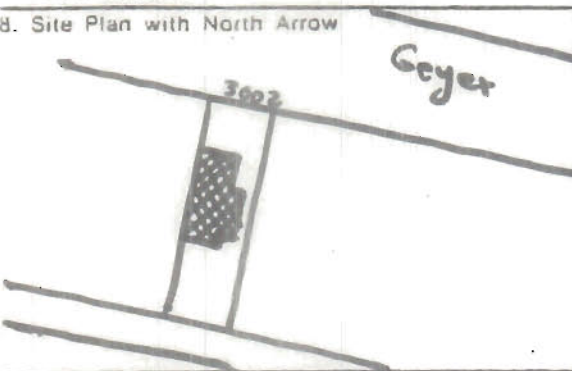
43. History and Significance City Significance:
 The building's entrance, porch and cresting are its important features. A very handsome building.

44. Description of Environment and Outbuildings
 The house is well maintained - in very good condition. A small garage is on the rear alley.

45. Sources of Information
 City Records


46. Prepared by
 Kenneth D. Oestreich
 47. Organization
 C.D.A.
 48. Date
 9/20/77
 49. Revision Date(s)

State Historical Survey and Planning Office, State Capitol Building, Room B-25,
HISTORIC INVENTORY Jefferson City, Missouri 65101

1. No.		4. Present Name(s)	
2. County St. Louis		5. Other Name(s)	
3. Location of Negatives Community Development Agency			
6. Specific Location 3002 Geyer		16. Thematic Category Residence	
7. City or Town If Rural, Township & Vicinity St. Louis		17. Date(s) or Period C. 1900	
8. Site Plan with North Arrow 		18. Style or Design St. Louis Late Victorian	
		19. Architect or Engineer	
		20. Contractor or Builder	
		21. Original Use, if apparent Residence	
9. Coordinates UTM Lat. 15/741300/4277980 Long. 15/740400/4277680		22. Present Use Residence	
10. Site Building <input checked="" type="checkbox"/> Structure Object <input type="checkbox"/>		23. Ownership Public <input type="checkbox"/> Private <input checked="" type="checkbox"/>	
11. On National Register? Yes <input type="checkbox"/> No <input checked="" type="checkbox"/>		24. Owner's Name & Address, if known J.W.C. Roy 3002 Geyer	
12. Is it Eligible? Yes <input type="checkbox"/> No <input checked="" type="checkbox"/>		25. Open to Public? Yes <input type="checkbox"/> No <input checked="" type="checkbox"/>	
13. Part of Estab. Hist. Dist.? Yes <input type="checkbox"/> No <input checked="" type="checkbox"/>		26. Local Contact Person or Organization Community Development Agency	
14. District Potent'? Yes <input checked="" type="checkbox"/> No <input type="checkbox"/>		27. Other Surveys in Which Included	
15. Name of Established District		28. No. of Stories 2 1/2	
		29. Basement? Yes <input checked="" type="checkbox"/> No <input type="checkbox"/>	
		30. Foundation Material Masonry	
		31. Wall Construction Masonry	
		32. Roof Type & Material Hipped/Slate	
		33. No. of Bays Front Side	
		34. Wall Treatment Red Brick / Stone	
		35. Plan Shape Rect.	
		36. Changes (Explain in #42) Addition <input type="checkbox"/> Altered <input type="checkbox"/> Moved <input type="checkbox"/>	
		37. Condition Interior Good Exterior Good	
		38. Preservation Underway? Yes <input type="checkbox"/> No <input checked="" type="checkbox"/>	
		39. Endangered? By What? Yes <input type="checkbox"/> No <input checked="" type="checkbox"/>	
		40. Visible from Public Road? Yes <input checked="" type="checkbox"/> No <input type="checkbox"/>	
		41. Distance from and Frontage on Road 30' / 30'	
42. Further Description of Important Features A St. Louis late Victorian home. The roof is hipped - steeply pitched, gray slate. It is pierced with 2 decorative dormers. In places the lingering Richardsonian Romanesque is clearly visible - in particular, the large first floor arch. Lintels, keystones and other features appear to be stone but are painted red. The right wing projects slightly forward. The foundation is limestone.			
43. History and Significance City Significance			
44. Description of Environment and Outbuildings This home has an unusually deep setback. In good condition. The side and rear yards are fenced with a chain link fence which in turn has been screened with hedges in the rear. No garage. There appears to be a swimming pool.			
45. Sources of Information City Records		46. Prepared by Kenneth D. Oestreich	
		47. Organization C.D.A.	
		48. Date 0/20/77	
		49. Revision Date(s)	



State Historical Survey and Planning Office, State Capitol Building, Room B-25,
HISTORIC INVENTORY Jefferson City, Missouri 65101

1. No.		4. Present Name(s)	
2. County St. Louis		5. Other Name(s)	
3. Location of Negatives Community Development Agency			
6. Specific Location 3016 Geyer		16. Thematic Category Residence	28. No. of Stories 2½
7. City or Town If Rural, Township & Vicinity St. Louis		17. Date(s) or Period C. 1890	29. Basement? Yes <input checked="" type="checkbox"/> No <input type="checkbox"/>
8. Site Plan with North Arrow 		18. Style or Design Second Empire/Victorian	30. Foundation Material Masonry
9. Coordinates UTM Lat. 15/741900/4276700 Long. 15/740315/4276880 15/740400/4277680		19. Architect or Engineer	31. Wall Construction Masonry
10. Site <input checked="" type="checkbox"/> Building <input checked="" type="checkbox"/> Structure <input type="checkbox"/> Object <input type="checkbox"/>		20. Contractor or Builder	32. Roof Type & Material Mansard/Slate
11. On National Register? Yes <input type="checkbox"/> No <input checked="" type="checkbox"/>		21. Original Use, if apparent Residence	33. No. of Bays Front Side
12. Is it Eligible? Yes <input checked="" type="checkbox"/> No <input type="checkbox"/>		22. Present Use Residence	34. Wall Treatment Red Brick
13. Part of Estab. Hist. Dist.? Yes <input type="checkbox"/> No <input checked="" type="checkbox"/>		23. Ownership Public <input type="checkbox"/> Private <input checked="" type="checkbox"/>	35. Plan Shape Rect.
14. District Potent'l? Yes <input checked="" type="checkbox"/> No <input type="checkbox"/>		24. Owner's Name & Address, if known Mildred Calhoun 3016 Geyer	36. Changes (Explain in #42) Addition <input type="checkbox"/> Altered <input type="checkbox"/> Moved <input type="checkbox"/>
15. Name of Established District		25. Open to Public? Yes <input type="checkbox"/> No <input checked="" type="checkbox"/>	37. Condition Interior Exterior Fair
		26. Local Contact Person or Organization Community Development Agency	38. Preservation Underway? Yes <input type="checkbox"/> No <input checked="" type="checkbox"/>
		27. Other Surveys in Which Included	39. Endangered? By What? Yes <input type="checkbox"/> No <input checked="" type="checkbox"/>
			40. Visible from Public Road? Yes <input checked="" type="checkbox"/> No <input type="checkbox"/>
			41. Distance from and Frontage on Road 20'/35'

42. Further Description of Important Features This house is an exceptionally good Second Empire style home. Features include a limestone foundation, excellent oak doors (original), effusive carving in the window hoods, a large bracketed cornice, a mansard roof (gray slate in the fish scale pattern). The window sills are limestone as is a string course separating the 1st and 2nd floors. A side porch is heavily ornamented, semi-carpenter Gothic.

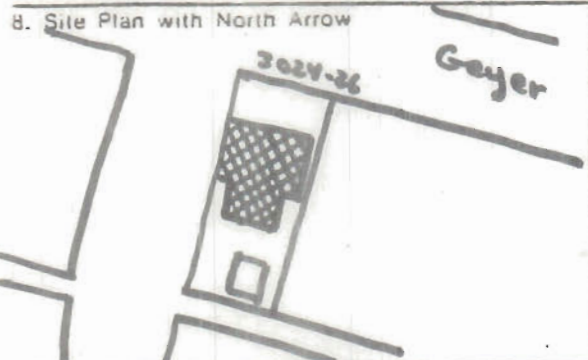


43. History and Significance National Significance:
 This is one of the very best houses in this style in the city of St. Louis. It is certainly of national importance. The entry doors are original.

44. Description of Environment and Outbuildings
 The house fronts directly onto Interstate 44. The highway is below grade at the bottom of a steep grade. Fortunately, the Highway didn't take the house (although there is no telling what it did destroy). The highway despite being below grade is a noise problem.

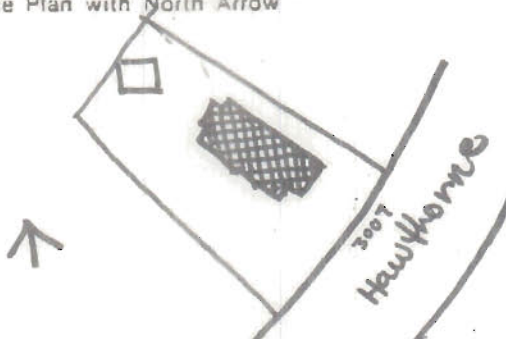

45. Sources of Information City Records	46. Prepared by Kenneth D. Oestreich
	47. Organization C.D.A.
48. Date 9/20/77	49. Revision Date(s)

State Historical Survey and Planning Office, State Capitol Building, Room B-25,
HISTORIC INVENTORY Jefferson City, Missouri 65101


1. No.		4. Present Name(s)	
2. County St. Louis		5. Other Name(s)	
3. Location of Negatives Community Development Agency			
6. Specific Location 3024-3026 Geyer		16. Thematic Category Tenement	
		17. Date(s) or Period July 1, 1885 (building permit)	
7. City or Town If Rural, Township & Vicinity St. Louis		18. Style or Design Second Empire	
8. Site Plan with North Arrow 		19. Architect or Engineer Unknown	
		20. Contractor or Builder Unknown	
		21. Original Use, if apparent Tenement	
		22. Present Use	
9. Coordinates UTM Lat. 15/741900/4276700 Long. 15/740315/4276880 15/740400/4277680		23. Ownership Public <input type="checkbox"/> Private <input checked="" type="checkbox"/>	
10. Site <input checked="" type="checkbox"/> Building <input checked="" type="checkbox"/> Structure <input type="checkbox"/> Object <input type="checkbox"/>		24. Owner's Name & Address, if known	
11. On National Register? Yes <input type="checkbox"/> No <input checked="" type="checkbox"/>		25. Open to Public? Yes <input type="checkbox"/> No <input checked="" type="checkbox"/>	
12. Is it Eligible? Yes <input type="checkbox"/> No <input checked="" type="checkbox"/>		26. Local Contact Person or Organization Community Development Agency	
13. Part of Estab. Hist. Dist.? Yes <input type="checkbox"/> No <input checked="" type="checkbox"/>		27. Other Surveys in Which Included	
14. District Potent'l? Yes <input checked="" type="checkbox"/> No <input type="checkbox"/>			
15. Name of Established District		28. No. of Stories 2 1/2	
		29. Basement? Yes <input checked="" type="checkbox"/> No <input type="checkbox"/>	
		30. Foundation Material Masonry	
		31. Wall Construction Masonry	
		32. Roof Type & Material Mansard/Slate	
		33. No. of Bays Front 4 Side 0	
		34. Wall Treatment Red Brick	
		35. Plan Shape Mod. Rect.	
		36. Changes (Explain in #42) Addition <input type="checkbox"/> Altered <input type="checkbox"/> Moved <input type="checkbox"/>	
		37. Condition Interior Good Exterior Good	
		38. Preservation Underway? Yes <input type="checkbox"/> No <input checked="" type="checkbox"/>	
		39. Endangered? By What? Yes <input type="checkbox"/> No <input checked="" type="checkbox"/>	
		40. Visible from Public Road? Yes <input checked="" type="checkbox"/> No <input type="checkbox"/>	
		41. Distance from and Frontage on Road 30'/100'	
42. Further Description of Important Features Being one of the earliest, if not the earliest, buildings in Compton Heights. It is in the Second Empire style. A handsome building, the wings both project forward with the mansard roof above both wings being pierced with decorative dormers. An excellent cornice supported by large brackets is another good feature. On the cornice is some excellent carved decoration. One incongruous feature is a large metal awning over the entrance.			
43. History and Significance City Significance: These 2 lots were surveyed by the Pitzman Company, July 3, 1885 for owner J.A. Wolfinger. The building permit was issued on July 1, 1885 for a \$7,000 brick tenement (multiple dwelling - it didn't have the same connotation as modern usage). As it was built in 1885 Compton Heights and the deed restrictions accompanying it did not yet exist - otherwise, it would not have been legal. The house is still owned by Wolfingers heirs. This is the oldest house in Compton Heights for which a building permit exists.			
44. Description of Environment and Outbuildings			
45. Sources of Information City Records		46. Prepared by Kenneth D. Oestreich	
		47. Organization C.D.A.	
		48. Date 9/20/77	
		49. Revision Date(s)	



State Historical Survey and Planning Office, State Capitol Building, Room B-25,
HISTORIC INVENTORY Jefferson City, Missouri 65101

1. No.		4. Present Name(s)	
2. County St. Louis		5. Other Name(s)	
3. Location of Negatives Community Development Agency			
6. Specific Location 3007 Hawthorne		16. Thematic Category Residence	
		17. Date(s) or Period November 5, 1908 (bldg. permit)	
7. City or Town If Rural, Township & Vicinity St. Louis		18. Style or Design Late St. Louis Victorian	
8. Site Plan with North Arrow 		19. Architect or Engineer	
		20. Contractor or Builder B. J. Charleville	
9. Coordinates UTM Lat. 15/741900/4276700 Long. 15/740315/4276880		21. Original Use, if apparent Residence	
10. Site Structure Building <input checked="" type="checkbox"/> Object <input type="checkbox"/>		22. Present Use Residence	
		23. Ownership Public <input type="checkbox"/> Private <input checked="" type="checkbox"/>	
11. On National Register? Yes <input type="checkbox"/> No <input checked="" type="checkbox"/>		24. Owner's Name & Address, if known Jon P. Schoeder	
12. Is it Eligible? Yes <input checked="" type="checkbox"/> No <input type="checkbox"/>		25. Open to Public? Yes <input type="checkbox"/> No <input checked="" type="checkbox"/>	
13. Part of Estab. Hist. Dist.? Yes <input type="checkbox"/> No <input checked="" type="checkbox"/>		26. Local Contact Person or Organization Community Development Agency	
14. District Potent'l? Yes <input checked="" type="checkbox"/> No <input type="checkbox"/>		27. Other Surveys in Which Included	
15. Name of Established District		28. No. of Stories 2	
		29. Basement? Yes <input checked="" type="checkbox"/> No <input type="checkbox"/>	
		30. Foundation Material Masonry	
		31. Wall Construction Masonry	
		32. Roof Type & Material Hipped tile	
		33. No. of Bays Front Side	
		34. Wall Treatment Brick	
		35. Plan Shape Rect.	
		36. Changes (Explain in #42) Addition <input type="checkbox"/> Altered <input type="checkbox"/> Moved <input type="checkbox"/>	
		37. Condition Interior good Exterior good	
		38. Preservation Underway? Yes <input type="checkbox"/> No <input checked="" type="checkbox"/>	
		39. Endangered? By What? Yes <input type="checkbox"/> No <input checked="" type="checkbox"/>	
		40. Visible from Public Road? Yes <input checked="" type="checkbox"/> No <input type="checkbox"/>	
		41. Distance from and Frontage on Road 30'/100'	
42. Further Description of Important Features A dressed-up version of the common St. Louis style of architecture after the turn of the century. The hipped roof with front dormer and classical porch to one side of the house. The building's roof is treated in heavy green tile. Part of a fad at the time. The building has several outstanding art glass windows.			
			
43. History and Significance City Significance: The building permit for a 2-story brick residence costing \$8,000 and a one-story frame shed for \$100 was issued November 5, 1908 to owner L.A. Spies. On April 15, 1924, owner Frank Kratzer received a building permit to alter the shed.			
44. Description of Environment and Outbuildings A large well-kept lot--in the rear and side is an extensive garden surrounded by a stockade fence.			
45. Sources of Information City Records		46. Prepared by Kenneth D. Oestreich	
		47. Organization C.D.A.	
		48. Date 9/20/77	
		49. Revision Date(s)	

State Historical Survey and Planning Office, State Capitol Building, Room B-25,
HISTORIC INVENTORY Jefferson City, Missouri 65101

1. No.		4. Present Name(s)	
2. County St. Louis		5. Other Name(s)	
3. Location of Negatives Community Development Agency			
6. Specific Location 3009 Hawthorne		16. Thematic Category Residence	28. No. of Stories <u>2 1/2</u>
7. City or Town If Rural, Township & Vicinity St. Louis		17. Date(s) or Period September 1, 1894 (bldg permit)	29. Basement? Yes <input checked="" type="checkbox"/> No <input type="checkbox"/>
8. Site Plan with North Arrow 		18. Style or Design Late Victorian	30. Foundation Material Masonry
		19. Architect or Engineer Otto Wilhelmi	31. Wall Construction Masonry
		20. Contractor or Builder A.H. Haessler Bldg. Col	32. Roof Type & Material Hipped/gable/slate
		21. Original Use, if apparent Residence	33. No. of Bays Front Side
		22. Present Use Residence	34. Wall Treatment Buff brick
		23. Ownership Public <input type="checkbox"/> Private <input checked="" type="checkbox"/>	35. Plan Shape Rect.
		24. Owner's Name & Address, if known Benjamin & Dorothy Dorlac Emily Adkins	36. Changes (Explain in #42) Addition <input type="checkbox"/> Altered <input type="checkbox"/> Moved <input type="checkbox"/>
9. Coordinates UTM Lat. <u>15/741900/4276700</u> Long. <u>15/740315/4276880</u>		25. Open to Public? Yes <input type="checkbox"/> No <input checked="" type="checkbox"/>	37. Condition Interior <u>good</u> Exterior <u>good</u>
10. Site Building <input checked="" type="checkbox"/> Structure <input type="checkbox"/> Object <input type="checkbox"/>		26. Local Contact Person or Organization Community Development Agency	38. Preservation Underway? Yes <input type="checkbox"/> No <input type="checkbox"/>
11. On National Register? Yes <input type="checkbox"/> No <input checked="" type="checkbox"/>		27. Other Surveys in Which Included	39. Endangered? By What? Yes <input type="checkbox"/> No <input checked="" type="checkbox"/>
12. Is It Eligible? Yes <input checked="" type="checkbox"/> No <input type="checkbox"/>			40. Visible from Public Road? Yes <input checked="" type="checkbox"/> No <input type="checkbox"/>
13. Part of Estab. Hist. Dist.? Yes <input type="checkbox"/> No <input checked="" type="checkbox"/>			41. Distance from and Frontage on Road <u>35' / 90'</u>
14. District Potent'l? Yes <input checked="" type="checkbox"/> No <input type="checkbox"/>			
15. Name of Established District			

42. Further Description of Important Features This is a late Victorian home. The symmetry of the building is subdued and the cornice is broken. It is neither horizontal or vertical. The imposing Dutch gable is its most impressive feature. The roof is hipped and treated in variegated green slate. Handsome art glass windows. The Victorian feeling comes through in the building's small cylindrical towers. A solarium is on the side.



43. History and Significance National Significance:
 The Pitzman survey was dated March 19, 1894, for George Beck. The building permit for a two-story dwelling costing \$10,000 was issued September 1, 1894. Mrs. Beck lived in the house until she died in her 90's. When Mrs. Beck died in 1952, the Sullivan family bought the house and attempted to make it a rooming house. They were foiled, however, by the deed restrictions running with the property.

44. Description of Environment and Outbuildings
 The one-story brick garage was built in November, 1911. Has slate roof, metal folding garage door. Gable roof and a chimney. The back yard is surrounded by a high chain link fence.

45. Sources of Information
 City Records

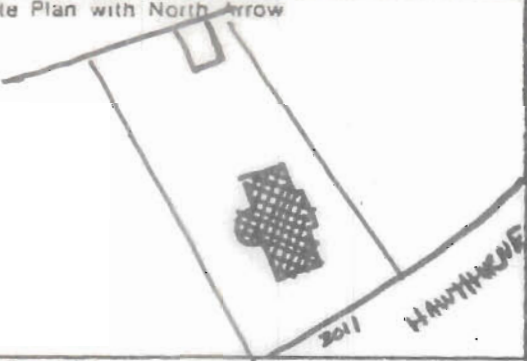
46. Prepared by
 Kenneth D. Oestreich

47. Organization
 C.D.A.

48. Date
 9/20/77

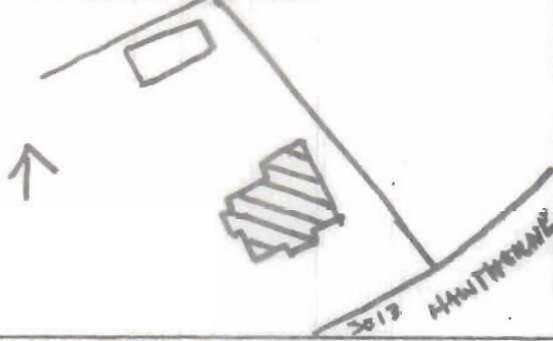
49. Revision Date(s)

State Historical Survey and Planning Office, State Capitol Building, Room B-25,
HISTORIC INVENTORY Jefferson City, Missouri 65101

1. No.		4. Present Name(s)	
2. County St. Louis		5. Other Name(s)	
3. Location of Negatives Community Development Agency			
6. Specific Location 3011 Hawthorne		16. Thematic Category Residence	28. No. of Stories 2 1/2
7. City or Town If Rural, Township & Vicinity St. Louis		17. Date(s) or Period October 25, 1894 (bldg permit)	29. Basement? Yes <input checked="" type="checkbox"/> No <input type="checkbox"/>
8. Site Plan with North Arrow 		18. Style or Design Eclectic	30. Foundation Material Masonry
9. Coordinates UTM Lat. 15/741900/4276700 Long. 15/740315/4276880		19. Architect or Engineer A.H. Haeseler	31. Wall Construction Masonry
10. Site Building <input checked="" type="checkbox"/> Structure <input type="checkbox"/> Object <input type="checkbox"/>		20. Contractor or Builder A.H. Haeseler	32. Roof Type & Material Hipped/slate
11. On National Register? Yes <input type="checkbox"/> No <input checked="" type="checkbox"/>		21. Original Use, if apparent Residence	33. No. of Bays Front Side
12. Is it Eligible? Yes <input type="checkbox"/> No <input checked="" type="checkbox"/>		22. Present Use Residence	34. Wall Treatment Brick
13. Part of Estab. Hist. Dist.? Yes <input type="checkbox"/> No <input checked="" type="checkbox"/>		23. Ownership Public <input type="checkbox"/> Private <input checked="" type="checkbox"/>	35. Plan Shape Mod. Rect.
14. District Potent'l? Yes <input checked="" type="checkbox"/> No <input type="checkbox"/>		24. Owner's Name & Address, if known Edward S. Costello 3011 Hawthorne	36. Changes (Explain in #42) Addition <input type="checkbox"/> Altered <input type="checkbox"/> Moved <input type="checkbox"/>
15. Name of Established District		25. Open to Public? Yes <input type="checkbox"/> No <input checked="" type="checkbox"/>	37. Condition Interior good Exterior good
42. Further Description of Important Features Free vernacular would be as good a term for this house as any. It has no particular style. Features include a variegated gray slate roof (hipped). Two projecting dormers. The windows of the 1st floor are set into round arches while the door is set into a basket arch.		26. Local Contact Person or Organization Community Development Agency	38. Preservation Underway? Yes <input type="checkbox"/> No <input checked="" type="checkbox"/>
43. History and Significance City Significance: The Pitzman survey is dated September 15, 1894, for R. Wintermann. The building permit is October 25, 1894. Cost \$8,000. The 1896 Blue Book lists Mr. and Mrs. Wintermann living here. The house was altered for \$2,398 in 1909 plus the addition of a garage. A.H. Haeseler did the house. Globe Rudolf Wintermann came to America from Germany in 1870 at the age of 17. Eventually he became wealthy as the president of the St. L. Syrup & Preserving Co.		27. Other Surveys in Which Included	39. Endangered? By What? Yes <input type="checkbox"/> No <input checked="" type="checkbox"/>
44. Description of Environment and Outbuildings		40. Visible from Public Road? Yes <input checked="" type="checkbox"/> No <input type="checkbox"/>	
45. Sources of Information City Records - Blue Books The Book of St. Louisans, 1906, p. 617		41. Distance from and Frontage on Road 35'/100'	
		46. Prepared by Kenneth D. Oestreich	
		47. Organization C.D.A.	
		48. Date 9/20/77	49. Revision Date(s)



State Historical Survey and Planning Office, State Capitol Building, Room B-25,
HISTORIC INVENTORY Jefferson City, Missouri 65101

1. No.		4. Present Name(s)	
2. County St. Louis		5. Other Name(s)	
3. Location of Negatives Community Development Agency			
6. Specific Location 3013 Hawthorne		16. Thematic Category Residence	28. No. of Stories <u>2 1/2</u>
7. City or Town If Rural, Township & Vicinity St. Louis		17. Date(s) or Period May 10, 1893 (bldg permit)	29. Basement? Yes <input checked="" type="checkbox"/> No <input type="checkbox"/>
8. Site Plan with North Arrow 		18. Style or Design Arts & Crafts	30. Foundation Material Masonry
9. Coordinates UTM Lat. <u>15/741900/4276700</u> Long. <u>15/740315/4276880</u>		19. Architect or Engineer William B. Ittner	31. Wall Construction Masonry
10. Site Building <input checked="" type="checkbox"/> Structure <input type="checkbox"/> Object <input type="checkbox"/>		20. Contractor or Builder 1	32. Roof Type & Material Gable/slate
11. On National Register? Yes <input type="checkbox"/> No <input checked="" type="checkbox"/>		21. Original Use, if apparent Residence	33. No. of Bays Front Side
12. Is Eligible? Yes <input checked="" type="checkbox"/> No <input type="checkbox"/>		22. Present Use Residence	34. Wall Treatment <u>half</u> Brick/stucco/timber
13. Part of Estab. Hist. Dist.? Yes <input type="checkbox"/> No <input checked="" type="checkbox"/>		23. Ownership Public <input type="checkbox"/> Private <input checked="" type="checkbox"/>	35. Plan Shape
14. District Potent'l? Yes <input checked="" type="checkbox"/> No <input type="checkbox"/>		24. Owner's Name & Address, if known Robert & Ellen Loeffel 3013 Hawthorne	36. Changes (Explain in #42) Addition <input type="checkbox"/> Altered <input type="checkbox"/> Moved <input type="checkbox"/>
15. Name of Established District		25. Open to Public? Yes <input type="checkbox"/> No <input checked="" type="checkbox"/>	37. Condition Interior <u>good</u> Exterior <u>good</u>
		26. Local Contact Person or Organization Community Development Agency	38. Preservation Underway? Yes <input type="checkbox"/> No <input checked="" type="checkbox"/>
		27. Other Surveys in Which Included	39. Endangered? By What? Yes <input type="checkbox"/> No <input checked="" type="checkbox"/>
			40. Visible from Public Road? Yes <input checked="" type="checkbox"/> No <input type="checkbox"/>
			41. Distance from and Frontage on Road 35'/100'

42. Further Description of Important Features The house originally had a front porch --probably removed after the 1896 tornado. The building is an English medieval revival in the arts and crafts vein. The central gable projects forward and is treated in stucco and half timber. The steep gable roof in gray slate is a major design feature.



43. History and Significance State Significance:
Pitzman survey was made March 30, 1893 for C.M. Woodward. The building permit--May 10, 1893. Cost--\$9,000. They lived there (Woodward's) at least thru 1908. Woodward taught school at Washington U. and is credited with establishing manual training. Also, was something of a historian.

44. Description of Environment and Outbuildings

The garage was built in 1922. Heavily landscaped with several large trees. Ivy growing on the house.

45. Sources of Information

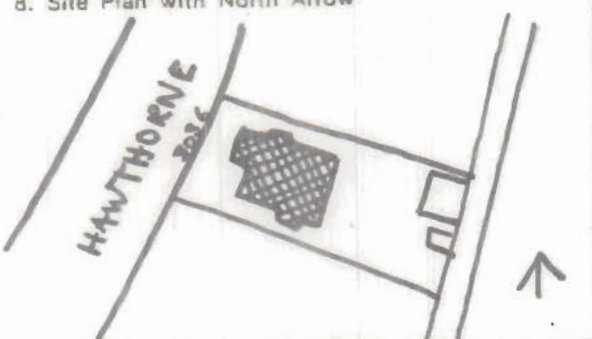
City Records
Encyclopedia of the History of St. Louis, p. 2541
Missouri Historical Society Bulletin, January, 1975, p. 120
The Book of St. Louisans, 1906, p. 621

46. Prepared by
Kenneth D. Oestreich

47. Organization
C.D.A.

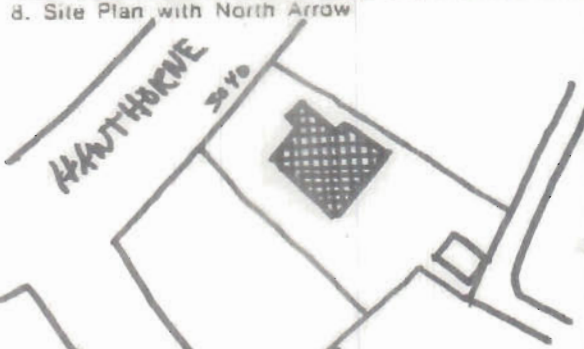
48. Date 9/20/77 49. Revision Date(s)

State Historical Survey and Planning Office, State Capitol Building, Room B-25,
HISTORIC INVENTORY Jefferson City, Missouri 65101

1. No.		4. Present Name(s)	
2. County St. Louis		5. Other Name(s)	
3. Location of Negatives Community Development Agency			
6. Specific Location 3036 Hawthorne		16. Thematic Category Residence	
7. City or Town If Rural, Township & Vicinity St. Louis		17. Date(s) or Period Nov. 19, 1906 (building permit)	
8. Site Plan with North Arrow 		18. Style or Design Eclectic	
9. Coordinates UTM Lat. 15/741900/4276700 Long. 15/740315/4276880		19. Architect or Engineer	
		20. Contractor or Builder Hoffman Company	
		21. Original Use, if apparent Residence	
		22. Present Use Residence	
10. Site Building <input checked="" type="checkbox"/> Structure Object <input type="checkbox"/>		23. Ownership Public <input type="checkbox"/> Private <input checked="" type="checkbox"/>	
11. On National Register? Yes <input type="checkbox"/> No <input checked="" type="checkbox"/>		24. Owner's Name & Address, if known Floyd E. Mathews 3036 Hawthorne	
12. Is it Eligible? Yes <input type="checkbox"/> No <input checked="" type="checkbox"/>		25. Open to Public? Yes <input type="checkbox"/> No <input checked="" type="checkbox"/>	
13. Part of Estab. Hist. Dist.? Yes <input type="checkbox"/> No <input checked="" type="checkbox"/>		26. Local Contact Person or Organization Community Development Agency	
14. District Potent'l? Yes <input checked="" type="checkbox"/> No <input type="checkbox"/>		27. Other Surveys in Which Included	
15. Name of Established District		28. No. of Stories 2 1/2	
		29. Basement? Yes <input type="checkbox"/> No <input checked="" type="checkbox"/>	
		30. Foundation Material Masonry	
		31. Wall Construction Masonry	
		32. Roof Type & Material Hipped/Slate	
		33. No. of Bays Front Side	
		34. Wall Treatment Gray Brick	
		35. Plan Shape Rect.	
		36. Changes (Explain in #42) Addition <input type="checkbox"/> Altered <input type="checkbox"/> Moved <input type="checkbox"/>	
		37. Condition Interior Good Exterior Good	
		38. Preservation Underway? Yes <input checked="" type="checkbox"/> No <input type="checkbox"/>	
		39. Endangered? By What? Yes <input type="checkbox"/> No <input checked="" type="checkbox"/>	
		40. Visible from Public Road? Yes <input checked="" type="checkbox"/> No <input type="checkbox"/>	
		41. Distance from and Frontage on Road 35' / 90'	
42. Further Description of Important Features Eclectic. Half hearted, half timbering. Hood hold wood overhang. The facade is gray brick. Limestone quoining around windows. Hipped roof. A large bay window is directly over the porch.			
43. History and Significance City Significance: The Pitzman survey is for Joseph A. Monnig - March 31, 1906. The building permit is dated November 19, 1906. The 1908 Blue Book lists Mr. & Mrs. Joseph A. Monnig living there. They had moved from 2935 Russell. In March, 1909 Monnig received a permit to alter his shed (apparently he built without a permit). In March 1917 the garage was added.			
44. Description of Environment and Outbuildings Spacious grounds. The one-story brick garage was built by L.H. Grone in 1917.			
45. Sources of Information City Records		46. Prepared by Kenneth D. Oestreich	
		47. Organization C.D.A.	
		48. Date 9/20/77	
		49. Revision Date(s)	



State Historical Survey and Planning Office, State Capitol Building, Room B-25,
HISTORIC INVENTORY Jefferson City, Missouri 65101

1. No.		4. Present Name(s)	
2. County St. Louis		5. Other Name(s)	
3. Location of Negatives Community Development Agency			
6. Specific Location 3040 Hawthorne		16. Thematic Category Residence	
7. City or Town If Rural, Township & Vicinity St. Louis		17. Date(s) or Period 3/26/1907 (building permit)	
8. Site Plan with North Arrow		18. Style or Design Late St. Louis Victorian	
		19. Architect or Engineer	
		20. Contractor or Builder	
		21. Original Use, if apparent Residence	
		22. Present Use Residence	
9. Coordinates UTM Lat. 15/741900/4276700 Long. 15/740315/4276880		23. Ownership Public <input type="checkbox"/> Private <input checked="" type="checkbox"/>	
10. Site <input checked="" type="checkbox"/> Structure <input type="checkbox"/> Building <input checked="" type="checkbox"/> Object <input type="checkbox"/>		24. Owner's Name & Address, if known St. John's Epis. Church	
11. On National Register? Yes <input type="checkbox"/> No <input checked="" type="checkbox"/>		25. Open to Public? Yes <input type="checkbox"/> No <input checked="" type="checkbox"/>	
12. Is it Eligible? Yes <input type="checkbox"/> No <input checked="" type="checkbox"/>		26. Local Contact Person or Organization Community Development Agency	
13. Part of Estab. Hist. Dist.? Yes <input type="checkbox"/> No <input checked="" type="checkbox"/>		27. Other Surveys in Which Included	
14. District Potent'l? Yes <input checked="" type="checkbox"/> No <input type="checkbox"/>		28. No. of Stories 2 1/2	
15. Name of Established District		29. Basement? Yes <input type="checkbox"/> No <input checked="" type="checkbox"/>	
		30. Foundation Material Masonry	
		31. Wall Construction Masonry	
		32. Roof Type & Material Hipped/Slate	
		33. No. of Bays Front Side	
		34. Wall Treatment Red Brick	
		35. Plan Shape L	
		36. Changes (Explain in #42) Addition <input type="checkbox"/> Altered <input type="checkbox"/> Moved <input type="checkbox"/>	
		37. Condition Interior Good Exterior Good	
		38. Preservation Underway? Yes <input type="checkbox"/> No <input checked="" type="checkbox"/>	
		39. Endangered? By What? Yes <input type="checkbox"/> No <input checked="" type="checkbox"/>	
		40. Visible from Public Road? Yes <input checked="" type="checkbox"/> No <input type="checkbox"/>	
		41. Distance from and Frontage on Road 35'/90'	

42. Further Description of Important Features A late St. Louis Vernacular home. Slightly projecting gable with Palladian window is its major feature. The roof is hipped and treated in gray slate. Pierced by a single dormer. Red brick facade. Classical porch supported by tuscan columns (front) and brackets (rear). Entry has excellent transom and side lights.



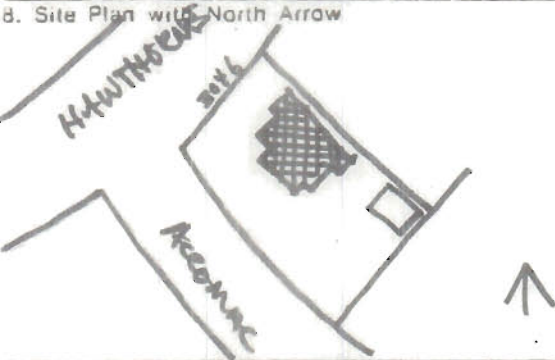
43. History and Significance City Significance:
 The Pitzman survey is March 30, 1907 for Wm. Stodieck. The name also appears as Slodick, SStrdish, and Stocik. Mr. Stodieck was the owner of Stodieck Dry Goods store. The building permit was issued March 26, 1907.

44. Description of Environment and Outbuildings
 Brick garage at rear was built in 8/3/1915, by F. Schmitt and Company.

45. Sources of Information
 City Records

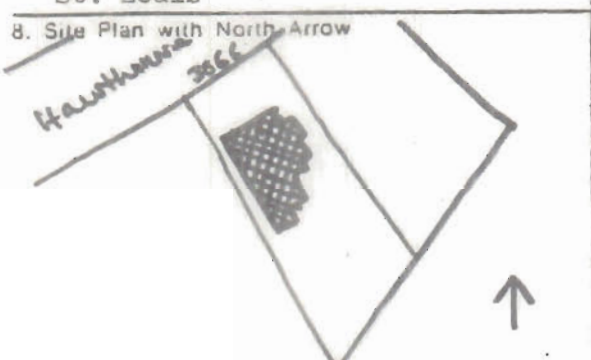
46. Prepared by
 Kenneth D. Oestreich
 47. Organization
 C.D.A.
 48. Date
 9/20/77
 49. Revision Date(s)

State Historical Survey and Planning Office, State Capitol Building, Room B-25,
HISTORIC INVENTORY Jefferson City, Missouri 65101

1. No.		4. Present Name(s)	
2. County St. Louis		5. Other Name(s)	
3. Location of Negatives Community Development Agency			
6. Specific Location 3046 Hawthorne		16. Thematic Category Residence	28. No. of Stories 2½
7. City or Town If Rural, Township & Vicinity St. Louis		17. Date(s) or Period March 9, 1908 (building permit)	29. Basement? Yes <input checked="" type="checkbox"/> No <input type="checkbox"/>
8. Site Plan with North Arrow 		18. Style or Design Chicago School Influences	30. Foundation Material Masonry
9. Coordinates UTM Lat. 15/741900/4276700 Long. 15/740315/4276880		19. Architect or Engineer	31. Wall Construction Masonry
10. Site <input checked="" type="checkbox"/> Building <input checked="" type="checkbox"/> Structure <input type="checkbox"/> Object <input type="checkbox"/>		20. Contractor or Builder C. Craig	32. Roof Type & Material Hipped/Tile
11. On National Register? Yes <input type="checkbox"/> No <input checked="" type="checkbox"/>		21. Original Use, if apparent Residence	33. No. of Bays Front Side
12. Is It Eligible? Yes <input type="checkbox"/> No <input checked="" type="checkbox"/>		22. Present Use Residence	34. Wall Treatment Red Brick
13. Part of Estab. Hist. Dist.? Yes <input type="checkbox"/> No <input checked="" type="checkbox"/>		23. Ownership Public <input type="checkbox"/> Private <input checked="" type="checkbox"/>	35. Plan Shape
14. District Potent'l? Yes <input checked="" type="checkbox"/> No <input type="checkbox"/>		24. Owner's Name & Address, if known John J. Rothwell 3046 Hawthorne	36. Changes (Explain in #42) Addition <input type="checkbox"/> Altered <input type="checkbox"/> Moved <input type="checkbox"/>
15. Name of Established District		25. Open to Public? Yes <input type="checkbox"/> No <input checked="" type="checkbox"/>	37. Condition Interior Good Exterior Good
42. Further Description of Important Features A hybrid with Chicago School influences. The roof is hipped and treated in red tile as is the 2 dormers. Similar roof cantilevered over the porch. Good brickwork. Wide cornice.		26. Local Contact Person or Organization Community Development Agency	38. Preservation Underway? Yes <input type="checkbox"/> No <input checked="" type="checkbox"/>
43. History and Significance City Significance: The Pitzman survey is for Ferdmeyer, dated March 6, 1908. The building permit is March 9, 1908. Cost: \$9,000. In 1911 another building permit was obtained; this was for a 1-story steel garage costing \$320. The builder for the garage was O.K. Harry Steel Company. This was replaced by a brick garage in 1915.		27. Other Surveys in Which Included	39. Endangered? By What? Yes <input type="checkbox"/> No <input checked="" type="checkbox"/>
44. Description of Environment and Outbuildings The lot is smaller than most of those on Hawthorne but still huge by city standards.		40. Visible from Public Road? Yes <input checked="" type="checkbox"/> No <input type="checkbox"/>	
45. Sources of Information City Records		41. Distance from and Frontage on Road 30'/130' (on 2 streets)	
46. Prepared by Kenneth D. Oestreich		47. Organization C.D.A.	
48. Date 9/20/77		49. Revision Date(s)	



State Historical Survey and Planning Office, State Capitol Building, Room B-25,
HISTORIC INVENTORY Jefferson City, Missouri 65101

1. No.		4. Present Name(s)	
2. County St. Louis		5. Other Name(s)	
3. Location of Negatives Community Development Agency			
6. Specific Location 3066 Hawthorne		16. Thematic Category Residence	
7. City or Town If Rural, Township & Vicinity St. Louis		17. Date(s) or Period May 5, 1896 (building permit)	
8. Site Plan with North Arrow 		18. Style or Design	
		19. Architect or Engineer	
9. Coordinates UTM Lat. 15/741900/4276700 Long. 15/740315/4276880		20. Contractor or Builder	
		21. Original Use, if apparent Residence	
10. Site <input type="checkbox"/> Building <input checked="" type="checkbox"/> Structure <input type="checkbox"/> Object <input type="checkbox"/>		22. Present Use Residence	
		23. Ownership Public <input type="checkbox"/> Private <input checked="" type="checkbox"/>	
11. On National Register? Yes <input type="checkbox"/> No <input checked="" type="checkbox"/>		24. Owner's Name & Address, if known Mr. John Sutter 3066 Hawthorne	
12. Is It Eligible? Yes <input type="checkbox"/> No <input checked="" type="checkbox"/>		25. Open to Public? Yes <input type="checkbox"/> No <input checked="" type="checkbox"/>	
13. Part of Estab. Hist. Dist.? Yes <input type="checkbox"/> No <input checked="" type="checkbox"/>		26. Local Contact Person or Organization Community Development Agency	
14. District Potent'l? Yes <input checked="" type="checkbox"/> No <input type="checkbox"/>		27. Other Surveys in Which Included	
15. Name of Established District		28. No. of Stories	
		29. Basement? Yes <input checked="" type="checkbox"/> No <input type="checkbox"/>	
		30. Foundation Material Masonry	
		31. Wall Construction Masonry	
		32. Roof Type & Material	
		33. No. of Bays Front Side	
		34. Wall Treatment	
		35. Plan Shape	
		36. Changes (Explain in #42) Addition <input type="checkbox"/> Altered <input type="checkbox"/> Moved <input type="checkbox"/>	
		37. Condition Interior <input type="checkbox"/> Exterior <input type="checkbox"/>	
		38. Preservation Underway? Yes <input type="checkbox"/> No <input checked="" type="checkbox"/>	
		39. Endangered? By What? Yes <input type="checkbox"/> No <input checked="" type="checkbox"/>	
		40. Visible from Public Road? Yes <input checked="" type="checkbox"/> No <input type="checkbox"/>	
		41. Distance from and Frontage on Road 35' / 90'	

42. Further Description of Important Features A variation of asymmetrical end front. Variegated gray slate hipped roof with Richardsonian dormers on front and sides. The entry is set into a Romanesque arch with keystone. This and trim around windows is terra cotta painted black. Art glass fan light and side lights. Variegated red brick facade.

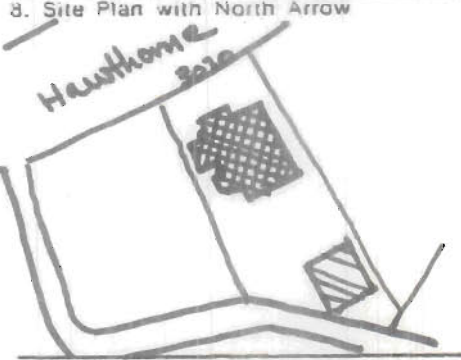


43. History and Significance City Significance:
 The building permit is to Andrew Fruth and is dated May 5, 1896. One interesting feature of the house is the construction of the roof. The 1896 tornado passed through the area while the house was under construction, so Mr. Fruth had the contractor use an unusual method of pinning on the roof with spikes extended four feet down into the walls.

44. Description of Environment and Outbuildings
 A large lot. One of the few on Hawthorne without a garage.

45. Sources of Information City Records		46. Prepared by Kenneth D. Oestreich	
		47. Organization C.D.A.	
48. Date 9/20/77		49. Revision Date(s)	

State Historical Survey and Planning Office, State Capitol Building, Room B-25,
HISTORIC INVENTORY Jefferson City, Missouri 65101

1. No.		4. Present Name(s)	
2. County St. Louis		5. Other Name(s)	
3. Location of Negatives Community Development Agency			
6. Specific Location 3070 Hawthorne		16. Thematic Category Residence	
7. City or Town If Rural, Township & Vicinity St. Louis		17. Date(s) or Period 1896-97	
8. Site Plan with North Arrow 		18. Style or Design St. Louis Vernacular	
		19. Architect or Engineer	
		20. Contractor or Builder	
		21. Original Use, if apparent Residence	
		22. Present Use Residence	
		23. Ownership Public <input type="checkbox"/> Private <input checked="" type="checkbox"/>	
		24. Owner's Name & Address, if known Patrick J. Morris 3070 Hawthorne	
9. Coordinates UTM Lat. 15/741900/4276700 Long. 15/740315/4276880 15/740400/4277680		25. Open to Public? Yes <input type="checkbox"/> No <input checked="" type="checkbox"/>	
10. Site <input checked="" type="checkbox"/> Building <input checked="" type="checkbox"/> Structure <input type="checkbox"/> Object <input type="checkbox"/>		26. Local Contact Person or Organization Community Development Agency	
11. On National Register? Yes <input type="checkbox"/> No <input checked="" type="checkbox"/>		27. Other Surveys in Which Included	
12. Is it Eligible? Yes <input type="checkbox"/> No <input checked="" type="checkbox"/>			
13. Part of Estab. Hist. Dist.? Yes <input type="checkbox"/> No <input checked="" type="checkbox"/>			
14. District Potent'l? Yes <input checked="" type="checkbox"/> No <input type="checkbox"/>			
15. Name of Established District		28. No. of Stories 2 1/2	
		29. Basement? Yes <input checked="" type="checkbox"/> No <input type="checkbox"/>	
		30. Foundation Material Masonry	
		31. Wall Construction Masonry	
		32. Roof Type & Material Hipped/Slate	
		33. No. of Bays Front Side	
		34. Wall Treatment Limestone/Brick	
		35. Plan Shape Mod. Rect.	
		36. Changes (Explain in #42) Addition <input type="checkbox"/> Altered <input type="checkbox"/> Moved <input type="checkbox"/>	
		37. Condition Interior Good Exterior Good	
		38. Preservation Underway? Yes <input type="checkbox"/> No <input checked="" type="checkbox"/>	
		39. Endangered? By What? Yes <input type="checkbox"/> No <input checked="" type="checkbox"/>	
		40. Visible from Public Road? Yes <input checked="" type="checkbox"/> No <input type="checkbox"/>	
		41. Distance from and Frontage on Road 30' / 80'	

42. Further Description of Important Features An elaborate version of its neighbor 3080 Hawthorne. Limestone on front facade. Red brick on sides & rear takes away from integration. Slightly projecting front gable with strong pointed window. Paired stone tuscan columns support the porch, also has limestone balustrade. String course at 1st floor sill level and between 1st and 2nd floors. Hipped roof in dark gray slate. Single Richardsonian dormer.



43. History and Significance City Significance:
 The city building permit is for Dr. H.C. Shober for a \$5,000 two-story brick dwelling and a \$1,000 brick stable. The 1897 Blue Book lists Dr. & Mrs. J.A. Shober at 3014 Hawthorne but presently there is no such number and it was probably at this site. The 1900 Blue Book has them at 3070 Hawthorne. In 1903, Mr. & Mrs. Witte moved in in 1903. There is a building permit to alter the building for \$1,000. The builder: Chas. Hall. In 1913 Hall made repairs to garage.

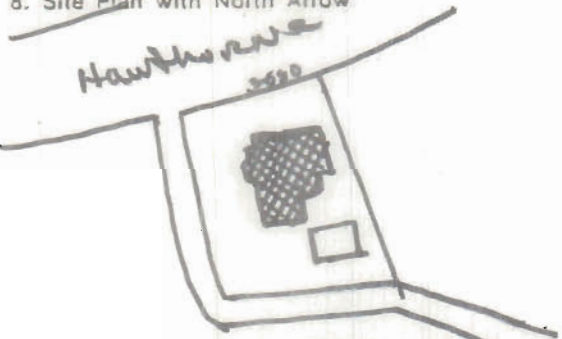
44. Description of Environment and Outbuildings
 A narrow yet very deep lot.

45. Sources of Information
 City Records

46. Prepared by
 Kenneth D. Oestreich
 47. Organization
 C.D.A.

48. Date
 9/20/77
 49. Revision Date(s)

State Historical Survey and Planning Office, State Capitol Building, Room B-25,
HISTORIC INVENTORY Jefferson City, Missouri 65101

1. No.		4. Present Name(s)	
2. County St. Louis		5. Other Name(s)	
3. Location of Negatives Community Development Agency			
6. Specific Location 3080 Hawthorne		16. Thematic Category Residence	28. No. of Stories <u>2 1/2</u>
7. City or Town If Rural, Township & Vicinity St. Louis		17. Date(s) or Period <u>JUNE 8 1905</u> <u>Bld Permit</u>	29. Basement? Yes <input checked="" type="checkbox"/> No <input type="checkbox"/>
8. Site Plan with North Arrow 		18. Style or Design St. Louis Vernacular	30. Foundation Material Masonry
9. Coordinates UTM Lat. <u>15/741900/4276700</u> Long. <u>15/740315/4276880</u>		19. Architect or Engineer	31. Wall Construction Masonry
		20. Contractor or Builder A. Wagoner	32. Roof Type & Material Hipped/Slate
		21. Original Use, if apparent Residence	33. No. of Bays Front Side
		22. Present Use Residence	34. Wall Treatment Red Brick
10. Site <input checked="" type="checkbox"/> Building <input checked="" type="checkbox"/> Structure <input type="checkbox"/> Object <input type="checkbox"/>		23. Ownership Public <input type="checkbox"/> Private <input checked="" type="checkbox"/>	35. Plan Shape Rect.
11. On National Register? Yes <input type="checkbox"/> No <input checked="" type="checkbox"/>		24. Owner's Name & Address, if known Albert J. Appelbaum 3080 Hawthorne	36. Changes (Explain in #42) Addition <input type="checkbox"/> Altered <input type="checkbox"/> Moved <input type="checkbox"/>
12. Is It Eligible? Yes <input type="checkbox"/> No <input checked="" type="checkbox"/>		25. Open to Public? Yes <input type="checkbox"/> No <input checked="" type="checkbox"/>	37. Condition Interior <u>Good</u> Exterior <u>Good</u>
13. Part of Estab. Hist. Dist.? Yes <input type="checkbox"/> No <input checked="" type="checkbox"/>		26. Local Contact Person or Organization Community Development Agency	38. Preservation Underway? Yes <input type="checkbox"/> No <input checked="" type="checkbox"/>
14. District Potent'l? Yes <input checked="" type="checkbox"/> No <input type="checkbox"/>		27. Other Surveys in Which Included	39. Endangered? By What? Yes <input type="checkbox"/> No <input checked="" type="checkbox"/>
15. Name of Established District			40. Visible from Public Road? Yes <input checked="" type="checkbox"/> No <input type="checkbox"/>
			41. Distance from and Frontage on Road 35' / 95'

42. Further Description of Important Features A St. Louis vernacular building with end gables toward the front. Hipped gray slate roof. Red brick facade. Wide cornice. Dressed limestone foundation. Limestone also frames the first floor front entry and windows, with keystone and end blocks.



43. History and Significance City Significance:
 The Pitzman survey for W.D. Franklin was made April 5, 1905 and the building permit was issued June 8, 1905. Cost: \$7,500. The house was sold to Christopher W. Johnson in 1907. Mr. Johnson added the front porch in 1907. The builder was Daniel Evans. Other building permits were obtained over the years. 1909 - brick garage; 1913 - alterations to the house by builder, L. Grone.

44. Description of Environment and Outbuildings
 Large lot on Hawthorne. Brick garage in rear.

45. Sources of Information
 City Records

46. Prepared by
 Kenneth D. Oestreich
 47. Organization
 C.D.A.

48. Date 9/20/77 49. Revision Date(s)

State Historical Survey and Planning Office, State Capitol Building, Room B-25,
HISTORIC INVENTORY Jefferson City, Missouri 65101

1. No.		4. Present Name(s)	
2. County St. Louis		5. Other Name(s)	
3. Location of Negatives Community Development Agency			
6. Specific Location 3101 Hawthorne		16. Thematic Category Residence	28. No. of Stories $2\frac{1}{2}$
7. City or Town If Rural, Township & Vicinity St. Louis		17. Date(s) or Period May 15, 1905 (bldg permit)	29. Basement? Yes <input checked="" type="checkbox"/> No <input type="checkbox"/>
8. Site Plan with North Arrow		18. Style or Design Italian Renaissance/ Chicago school influence	30. Foundation Material Masonry
		19. Architect or Engineer	31. Wall Construction Masonry
		20. Contractor or Builder James Crawford	32. Roof Type & Material Hipped/red tile
9. Coordinates UTM Lat. 15/741900/4276700 Long. 15/740315/4276880		21. Original Use, if apparent Residence	33. No. of Bays Front Side
10. Site <input checked="" type="checkbox"/> Building <input checked="" type="checkbox"/> Structure <input type="checkbox"/> Object <input type="checkbox"/>		22. Present Use Residence	34. Wall Treatment
11. On National Register? Yes <input type="checkbox"/> No <input checked="" type="checkbox"/>		23. Ownership Public <input type="checkbox"/> Private <input checked="" type="checkbox"/>	35. Plan Shape Mod. rect.
12. Is it Eligible? Yes <input type="checkbox"/> No <input checked="" type="checkbox"/>		24. Owner's Name & Address, if known Ray H. Bedwell and E. Wayne	36. Changes (Explain in #42) Addition <input type="checkbox"/> Altered <input type="checkbox"/> Moved <input type="checkbox"/>
13. Part of Estab. Hist. Dist.? Yes <input type="checkbox"/> No <input checked="" type="checkbox"/>		25. Open to Public? Yes <input type="checkbox"/> No <input checked="" type="checkbox"/>	37. Condition Interior <u>good</u> Exterior <u>good</u>
14. District Potent'ly? Yes <input checked="" type="checkbox"/> No <input type="checkbox"/>		26. Local Contact Person or Organization Community Development Agency	38. Preservation Underway? Yes <input type="checkbox"/> No <input checked="" type="checkbox"/>
15. Name of Established District		27. Other Surveys in Which Included	39. Endangered? By What? Yes <input type="checkbox"/> No <input checked="" type="checkbox"/>
			40. Visible from Public Road? Yes <input checked="" type="checkbox"/> No <input type="checkbox"/>
			41. Distance from and Frontage on Road

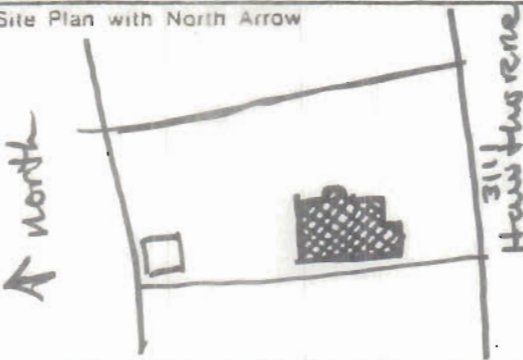
42. Further Description of Important Features	The building imitates the Italian Palazzo and its Italian Renaissance styling dominates the building. Its horizontality, however, shows that it was influenced by the Chicago school. The roof is hipped and treated in heavy red tile--short overhang. Bays to either of the entry. The side wing is probably an addition.	
---	---	--


43. History and Significance	City Significance: Pitzman survey--March 10, 1902, for Eugene Lungstras. The bldg. permit was four days later. May, 1905, another bldg. permit--this one for a brick stable. The builder for the stable was J. Mueller, Jr. Lungstras was born in Prussia & came to St. L. at the age of 19. He worked himself up from a store clerk to owner of a very profitable dry cleaning company. Sometime between 1905 / 1910 the house was sold to Phil Stock. Stock had the brick garage built in 1910 by Globe Const. Co. In 1922, Adolph Meyer of Pet Milk bought the house and put on an addition by A.H. Haeseler Building Co.
------------------------------	--

44. Description of Environment and Outbuildings	Very large lot. Brick garage in rear.
---	---------------------------------------

45. Sources of Information	City Records The Encyclopedia of the History of St. Louis	46. Prepared by Kenneth D. Oestreich
		47. Organization C.D.A.
		48. Date 9/20/77
		49. Revision Date(s)

State Historical Survey and Planning Office, State Capitol Building, Room B-25,
HISTORIC INVENTORY Jefferson City, Missouri 65101

1. No.		4. Present Name(s)	
2. County St. Louis		5. Other Name(s)	
3. Location of Negatives Community Development Agency			
6. Specific Location 3111 Hawthorne		16. Thematic Category Residence	
7. City or Town If Rural, Township & Vicinity St. Louis		17. Date(s) or Period May 16, 1905 (bldg permit)	
8. Site Plan with North Arrow 		18. Style or Design St. Louis vernacular	
		19. Architect or Engineer	
		20. Contractor or Builder Frank Arnold	
		21. Original Use, if apparent Residence	
		22. Present Use Residence	
		23. Ownership Public <input type="checkbox"/> Private <input checked="" type="checkbox"/>	
		24. Owner's Name & Address, if known Otto M. Roluf, Jr. 3111 Hawthorne	
9. Coordinates UTM Lat. 15/741900/4276700 Long. 15/740315/4276880 15/740400/4277680		25. Open to Public? Yes <input type="checkbox"/> No <input checked="" type="checkbox"/>	
10. Site Building <input checked="" type="checkbox"/> Structure Object <input type="checkbox"/>		26. Local Contact Person or Organization Community Development Agency	
11. On National Register? Yes <input type="checkbox"/> No <input checked="" type="checkbox"/>		27. Other Surveys in Which Included	
12. Is It Eligible? Yes <input type="checkbox"/> No <input checked="" type="checkbox"/>			
13. Part of Estab. Hist. Dist.? Yes <input type="checkbox"/> No <input checked="" type="checkbox"/>		30. Foundation Material Masonry	
14. District Potent'l? Yes <input checked="" type="checkbox"/> No <input type="checkbox"/>		31. Wall Construction Masonry	
15. Name of Established District		32. Roof Type & Material	
		33. No. of Bays Front Side	
		34. Wall Treatment	
		35. Plan Shape Rect.	
		36. Changes (Explain in #42) Addition <input type="checkbox"/> Moved <input type="checkbox"/>	
		37. Condition Interior good Exterior good	
		38. Preservation Underway? Yes <input type="checkbox"/> No <input checked="" type="checkbox"/>	
		39. Endangered? By What? Yes <input type="checkbox"/> No <input checked="" type="checkbox"/>	
		40. Visible from Public Road? Yes <input checked="" type="checkbox"/> No <input type="checkbox"/>	
		41. Distance from and Frontage on Road 40'/90'	

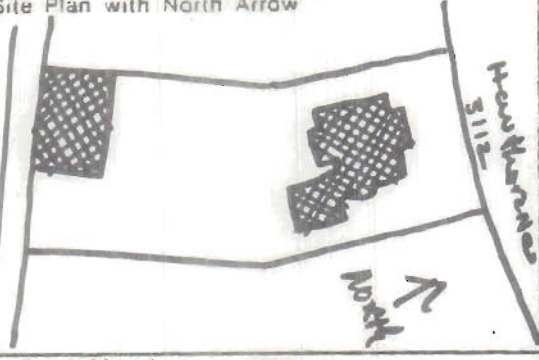

42. Further Description of Important Features A vernacular structure with shingled gable. A second floor projecting bay window with large brackets and a bastard Palladian window, also on the 2nd floor are major features.	
---	---

43. History and Significance City Significance: The Pitzman survey was April 27, 1905 for A.E. Luedinghaus. Building permit is dated May 16, 1905. Cost \$7,500. The 1908 <u>Blue Book</u> has Mr. & Mrs. A. E. Luedinghaus living in the house.	
--	--

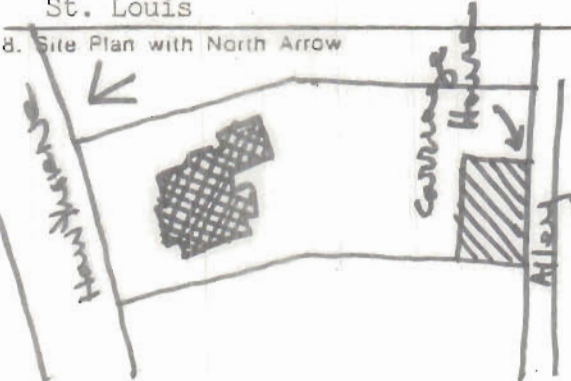
44. Description of Environment and Outbuildings Typical of the Hawthorne Street scene. Spacious living, quiet streets.	
---	--

45. Sources of Information City Records	46. Prepared by Kenneth D. Oestreich 47. Organization C.D.A. 48. Date 9/20/77 49. Revision Date(s)
--	--

State Historical Survey and Planning Office, State Capitol Building, Room B-25,
HISTORIC INVENTORY Jefferson City, Missouri 65101

1. No.		4. Present Name(s)	
2. County St. Louis		5. Other Name(s)	
3. Location of Negatives Community Development Agency			
6. Specific Location 3112 Hawthorne		16. Thematic Category Residence	
7. City or Town If Rural, Township & Vicinity St. Louis		17. Date(s) or Period Feb. 17, 1894 (building permit)	
8. Site Plan with North Arrow 		18. Style or Design Colonial Revival	
		19. Architect or Engineer	
		20. Contractor or Builder	
		21. Original Use, if apparent Residence	
		22. Present Use Residence	
		23. Ownership Public <input type="checkbox"/> Private <input checked="" type="checkbox"/>	
		24. Owner's Name & Address, if known Elizabeth S. Baumann Mary Lou McClure	
9. Coordinates UTM Lat. 15/741900/4276700 Long. 15/740315/4276880 Long. 15/740400/4277680		25. Open to Public? Yes <input type="checkbox"/> No <input checked="" type="checkbox"/>	
10. Site <input checked="" type="checkbox"/> Building <input checked="" type="checkbox"/> Structure <input type="checkbox"/> Object <input type="checkbox"/>		26. Local Contact Person or Organization Community Development Agency	
11. On National Register? Yes <input type="checkbox"/> No <input checked="" type="checkbox"/>		27. Other Surveys in Which Included	
12. Is It Eligible? Yes <input type="checkbox"/> No <input checked="" type="checkbox"/>			
13. Part of Estab. Hist. Dist.? Yes <input type="checkbox"/> No <input checked="" type="checkbox"/>		28. No. of Stories 2	
14. District Potent'l? Yes <input checked="" type="checkbox"/> No <input type="checkbox"/>		29. Basement? Yes <input checked="" type="checkbox"/> No <input type="checkbox"/>	
15. Name of Established District		30. Foundation Material Masonry	
		31. Wall Construction Masonry	
		32. Roof Type & Material Gable/Slate	
		33. No. of Bays Front Side	
		34. Wall Treatment Brick	
		35. Plan Shape L	
		36. Changes (Explain in #42) Addition <input type="checkbox"/> Altered <input type="checkbox"/> Moved <input type="checkbox"/>	
		37. Condition Interior Good Exterior Good	
		38. Preservation Underway? Yes <input type="checkbox"/> No <input checked="" type="checkbox"/>	
		39. Endangered? By What? Yes <input type="checkbox"/> No <input checked="" type="checkbox"/>	
		40. Visible from Public Road? Yes <input checked="" type="checkbox"/> No <input type="checkbox"/>	
		41. Distance from and Frontage on Road 40' / 85'	
42. Further Description of Important Features A Colonial Revival structure, made popular by McKim, Mead and White. Handsome entry with fanlight and sidelights. Classical porch supported by Corinthian columns front and rear (rear engaged). Wrought iron rail on porch and on walkout above. Gabled roof in gray slate pierced by 3 dormers. Buff brick facade.			
			
43. History and Significance City Significance: The June 23 Pitzman survey was made for Gustav Riesmeyer. However, the city building permit was not issued until Feb. 17, 1894. Cost: \$12,000. The 1896 Blue Book has the Riesmeyer's living here. In 1896, a two-story stable was added for \$2,000. May 9, 1905 building permit to alter the house was issued. Cost: \$5,527. Architect: Weber & Graves. This addition of an elegant billiards room and sunroom included paneling, leaded glass and a tiled fireplace from the Bavarian Room of the 1904 World's Fair. The Riesmeyer's son later became Pres. of Internatl Bk.			
44. Description of Environment and Outbuildings The stable at rear is a notable structure also.			
45. Sources of Information City Records Blue Books Compton Heights Tour Guide, 1972		46. Prepared by Kenneth D. Oestreich	
		47. Organization C.D.A.	
		48. Date 9/20/77	
		49. Revision Date(s)	

State Historical Survey and Planning Office, State Capitol Building, Room B-25,
HISTORIC INVENTORY Jefferson City, Missouri 65101

1. No.		4. Present Name(s)	
2. County St. Louis		5. Other Name(s)	
3. Location of Negatives Community Development Agency			
6. Specific Location 3112 Hawthorne Carriage House		16. Thematic Category Stable	28. No. of Stories 1½
7. City or Town If Rural, Township & Vicinity St. Louis		17. Date(s) or Period 1899 (building permit)	29. Basement? Yes <input type="checkbox"/> No <input checked="" type="checkbox"/>
8. Site Plan with North Arrow 		18. Style or Design Victorian	30. Foundation Material Masonry
		19. Architect or Engineer	31. Wall Construction Masonry
		20. Contractor or Builder	32. Roof Type & Material Gable/Slate
		21. Original Use, if apparent Stable	33. No. of Bays Front Side
		22. Present Use Garage	34. Wall Treatment Brick
		23. Ownership Public <input type="checkbox"/> Private <input checked="" type="checkbox"/>	35. Plan Shape Rect.
		24. Owner's Name & Address, if known	36. Changes (Explain in #42) Addition <input type="checkbox"/> Altered <input type="checkbox"/> Moved <input type="checkbox"/>
9. Coordinates UTM Lat. 15/741900/4276700 Long. 15/740315/4276880			37. Condition Interior _____ Exterior <u>Good</u>
10. Site <input checked="" type="checkbox"/> Building <input checked="" type="checkbox"/> Structure <input type="checkbox"/> Object <input type="checkbox"/>		25. Open to Public? Yes <input type="checkbox"/> No <input checked="" type="checkbox"/>	38. Preservation Underway? Yes <input checked="" type="checkbox"/> No <input type="checkbox"/>
11. On National Register? Yes <input type="checkbox"/> No <input checked="" type="checkbox"/>		26. Local Contact Person or Organization Community Development Agency	39. Endangered? By What? Yes <input type="checkbox"/> No <input checked="" type="checkbox"/>
12. Is It Eligible? Yes <input type="checkbox"/> No <input checked="" type="checkbox"/>		27. Other Surveys in Which Included	40. Visible from Public Road? Yes <input checked="" type="checkbox"/> No <input type="checkbox"/>
13. Part of Estab. Yes <input type="checkbox"/> No <input checked="" type="checkbox"/>			41. Distance from and Frontage on Road fronts on alley
14. District Potent'l? Yes <input checked="" type="checkbox"/> No <input type="checkbox"/>			
15. Name of Established District			

42. Further Description of Important Features A red brick stable with a slate gable roof crowned with a small cupola. Three dormers break the roof on the alley side. An excellent building in the picturesque manner.



43. History and Significance The building permit for the house was issued Feb. 17, 1894. The stable followed in 1899 for a cost of \$2,000. Gustav Riesmeyer was the owner.

44. Description of Environment and Outbuildings

45. Sources of Information

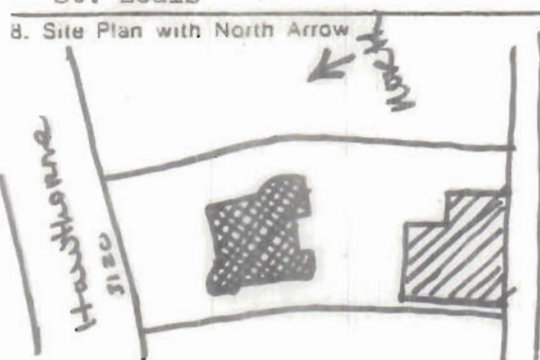
City Records

46. Prepared by
Kenneth D. Oestreich

47. Organization
C.D.A.

48. Date 9/20/77 49. Revision Date(s)

State Historical Survey and Planning Office, State Capitol Building, Room B-25,
HISTORIC INVENTORY Jefferson City, Missouri 65101

1. No.		4. Present Name(s)	
2. County St. Louis		5. Other Name(s)	
3. Location of Negatives Community Development Agency			
6. Specific Location 3120 Hawthorne		16. Thematic Category Residential	28. No. of Stories 2 1/2
7. City or Town If Rural, Township & Vicinity St. Louis		17. Date(s) or Period 1888-1889	29. Basement? Yes <input checked="" type="checkbox"/> No <input type="checkbox"/>
8. Site Plan with North Arrow		18. Style or Design Richardsonian	30. Foundation Material Masonry
		19. Architect or Engineer	31. Wall Construction Masonry
		20. Contractor or Builder	32. Roof Type & Material Gable/Slate
9. Coordinates UTM Lat. 15/741900/4276700 Long. 15/740315/4276880		21. Original Use, if apparent Residence	33. No. of Bays Front Side
10. Site Building <input checked="" type="checkbox"/> Structure Object <input type="checkbox"/>		22. Present Use Residence	34. Wall Treatment Stone
11. On National Register? Yes <input type="checkbox"/> No <input checked="" type="checkbox"/>		23. Ownership Public <input type="checkbox"/> Private <input checked="" type="checkbox"/>	35. Plan Shape Rect.
12. Is it Eligible? Yes <input checked="" type="checkbox"/> No <input type="checkbox"/>		24. Owner's Name & Address, if known Jovanna L. Prosser 3120 Hawthorne	36. Changes (Explain in #42) Addition <input type="checkbox"/> Altered <input type="checkbox"/> Moved <input type="checkbox"/>
13. Part of Estab. Hist. Dist.? Yes <input type="checkbox"/> No <input checked="" type="checkbox"/>		25. Open to Public? Yes <input type="checkbox"/> No <input checked="" type="checkbox"/>	37. Condition Interior Good Exterior Good
14. District Potent'l? Yes <input checked="" type="checkbox"/> No <input type="checkbox"/>		26. Local Contact Person or Organization Community Development Agency	38. Preservation Underway? Yes <input type="checkbox"/> No <input checked="" type="checkbox"/>
15. Name of Established District		27. Other Surveys in Which Included	39. Endangered? By What? Yes <input type="checkbox"/> No <input checked="" type="checkbox"/>
			40. Visible from Public Road? Yes <input checked="" type="checkbox"/> No <input type="checkbox"/>
			41. Distance from and Frontage on Road 35' / 95'

42. Further Description of Important Features A late Victorian building with a strong Richardson flavor. Features include a suppressed tower with conical roof. A pair of Richardsonian dormers sheathed in slate. Slate is also on the side gable. Strong wrap-around cornice. The entry is recessed under a Romanesque arch. Heavy limestone construction.



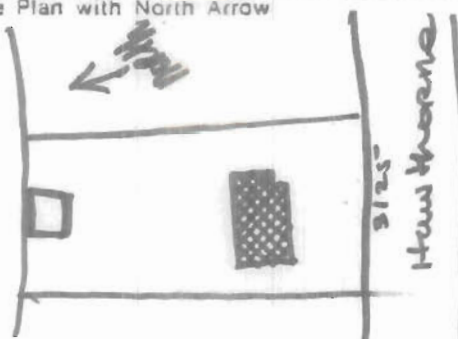
43. History and Significance City Significance:
 The Pitzman survey is dated January 21, 1898. There is no building permit, but the 1899 Blue Book has Mr. and Mrs. J. H. Vette living at the site and they continued to live there at least until 1908.

44. Description of Environment and Outbuildings
 Large lot with very large stable at rear.

45. Sources of Information
 City Records

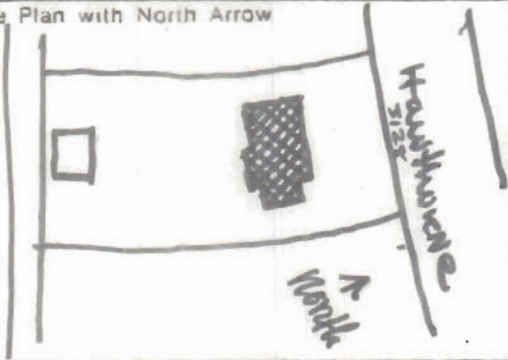
46. Prepared by
 Kenneth D. Oestreich
 47. Organization
 C.D.A.
 48. Date
 9/20/77
 49. Revision Date(s)

State Historical Survey and Planning Office, State Capitol Building, Room B-25,
HISTORIC INVENTORY Jefferson City, Missouri 65101

1. No.		4. Present Name(s)	
2. County St. Louis		5. Other Name(s)	
3. Location of Negatives Community Development Agency			
6. Specific Location 3125 Hawthorne		16. Thematic Category Residence	28. No. of Stories 2 1/2
7. City or Town If Rural, Township & Vicinity St. Louis		17. Date(s) or Period November 13, 1903 (bldg permit)	29. Basement? Yes <input checked="" type="checkbox"/> No <input type="checkbox"/>
8. Site Plan with North Arrow 		18. Style or Design Chicago School or Prairie School	30. Foundation Material Masonry
9. Coordinates UTM Lat. 15/741900/4276700 Long. 15/740315/4276880		19. Architect or Engineer Unknown	31. Wall Construction Masonry
10. Site Building <input checked="" type="checkbox"/> Structure Object <input type="checkbox"/>		20. Contractor or Builder Unknown	32. Roof Type & Material Hipped/green tile
11. On National Register? Yes <input type="checkbox"/> No <input checked="" type="checkbox"/>		21. Original Use, if apparent Residence	33. No. of Bays Front Side
12. Is it Eligible? Yes <input type="checkbox"/> No <input checked="" type="checkbox"/>		22. Present Use Residence	34. Wall Treatment Light/Dark Buff Brick
13. Part of Estab. Hist. Dist.? Yes <input type="checkbox"/> No <input checked="" type="checkbox"/>		23. Ownership Public <input type="checkbox"/> Private <input checked="" type="checkbox"/>	35. Plan Shape Rect.
14. District Potent'l? Yes <input checked="" type="checkbox"/> No <input type="checkbox"/>		24. Owner's Name & Address, if known Louis Szombathy & Babara B. Vickory	36. Changes (Explain in #42) Addition <input type="checkbox"/> Altered <input type="checkbox"/> Moved <input type="checkbox"/>
15. Name of Established District		25. Open to Public? Yes <input type="checkbox"/> No <input checked="" type="checkbox"/>	37. Condition Interior good Exterior good
42. Further Description of Important Features This is a very rare example of the Prairie School or Chicago School in St. Louis. Features include a hipped roof treated in heavy Spanish tile (green). A very unusual feature is the change of brick color. It is a light buff color on the ground floor but changes to a darker brown above the string course located just below the 2nd floor sill level. Wide cornice. Strong horizontal feeling.		26. Local Contact Person or Organization Community Development Agency	38. Preservation Underway? Yes <input type="checkbox"/> No <input checked="" type="checkbox"/>
43. History and Significance City Significance: The date of this house is uncertain. It started on November 10, 1903, with a Pitzman survey for O.C. Baxter. The City building permit for a 2-story brick building costing \$13,000, owner O.C. Baxter, builder, Fred Schroeder was dated 3 days later. But a note on the Pitzman survey map says "this lot reconverted to Comp. Hill Imp. Co.--12/29/1903.		27. Other Surveys in Which Included	39. Endangered? By What? Yes <input type="checkbox"/> No <input checked="" type="checkbox"/>
44. Description of Environment and Outbuildings Typical of the Compton Heights streetscape. Large front yard with several trees.		40. Visible from Public Road? Yes <input checked="" type="checkbox"/> No <input type="checkbox"/>	
45. Sources of Information City Records		41. Distance from and Frontage on Road 35'/80'	
		46. Prepared by Kenneth D. Oestreich	
		47. Organization C.D.A.	
		48. Date 9/20/77	49. Revision Date(s)

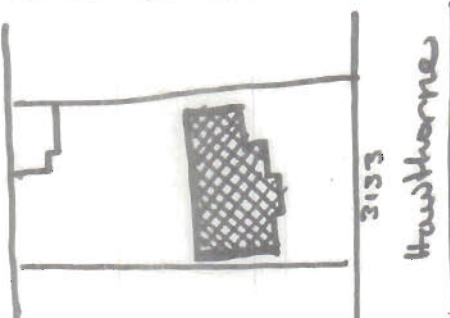



State Historical Survey and Planning Office, State Capitol Building, Room B-25,
HISTORIC INVENTORY Jefferson City, Missouri 65101

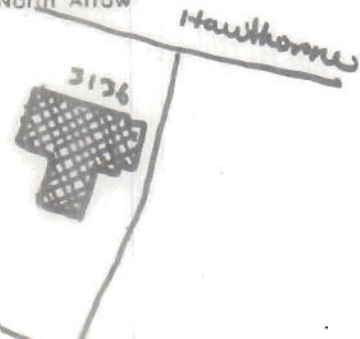
1. No.		4. Present Name(s)	
2. County St. Louis		5. Other Name(s)	
3. Location of Negatives Community Development Agency			
6. Specific Location 3128 Hawthorne		16. Thematic Category Residence	28. No. of Stories 2 1/2
7. City or Town If Rural, Township & Vicinity St. Louis		17. Date(s) or Period June 25, 1921 (building permit)	29. Basement? Yes <input checked="" type="checkbox"/> No <input type="checkbox"/>
8. Site Plan with North Arrow 		18. Style or Design Chicago School	30. Foundation Material Masonry
9. Coordinates UTM Lat. 15/741900/4276700 Long. 15/740315/4276880 15/740400/4277680		19. Architect or Engineer	31. Wall Construction Masonry
10. Site <input checked="" type="checkbox"/> Building <input checked="" type="checkbox"/> Structure <input checked="" type="checkbox"/> Object <input checked="" type="checkbox"/>		20. Contractor or Builder	32. Roof Type & Material Hipped/Tile
11. On National Register? Yes <input type="checkbox"/> No <input checked="" type="checkbox"/>		21. Original Use, if apparent Residence	33. No. of Bays Front Side
12. Is It Eligible? Yes <input type="checkbox"/> No <input checked="" type="checkbox"/>		22. Present Use Residence	34. Wall Treatment Brick
13. Part of Estab. Hist. Dist.? Yes <input type="checkbox"/> No <input checked="" type="checkbox"/>		23. Ownership Public <input type="checkbox"/> Private <input checked="" type="checkbox"/>	35. Plan Shape Rect.
14. District Potent? Yes <input checked="" type="checkbox"/> No <input type="checkbox"/>		24. Owner's Name & Address, if known Daniel J. Murphy 3128 Hawthorne	36. Changes (Explain in #42) Addition <input type="checkbox"/> Altered <input type="checkbox"/> Moved <input type="checkbox"/>
15. Name of Established District		25. Open to Public? Yes <input type="checkbox"/> No <input checked="" type="checkbox"/>	37. Condition Interior Good Exterior Good
42. Further Description of Important Features 3128 Hawthorne is similar to its neighbor 3136 only better handled. Strong Chicago School statement. Good entry. The strong horizontal cornice is the major design element. Brick string course at 2nd floor sill level. Roof hipped; red tile. Good brickwork. Classical in balance.		26. Local Contact Person or Organization Community Development Agency	38. Preservation Underway? Yes <input type="checkbox"/> No <input checked="" type="checkbox"/>
43. History and Significance City Significance: The Pitzman survey for Richard E. Spackler is dated June 25, 1921. This seems to be a mix-up in the records. The July 18, 1921 building permit lists B.J. Charleville (a popular builder) as owner. Architect R.C. Spackler. One month later, a building permit for a \$1,000 garage lists R. Spackler as the owner. Spackler was associated with Hemmelman Spackler Real Estate Co.		27. Other Surveys in Which Included	39. Endangered? By What? Yes <input type="checkbox"/> No <input checked="" type="checkbox"/>
44. Description of Environment and Outbuildings Large spacious lot. Garage in rear.		40. Visible from Public Road? Yes <input checked="" type="checkbox"/> No <input type="checkbox"/>	
45. Sources of Information City Records		41. Distance from and Frontage on Road 35' / 90'	
		46. Prepared by Kenneth D. Oestreich	
		47. Organization C.D.A.	
		48. Date 9/20/77	
		49. Revision Date(s)	



State Historical Survey and Planning Office, State Capitol Building, Room B-25,
HISTORIC INVENTORY Jefferson City, Missouri 65101

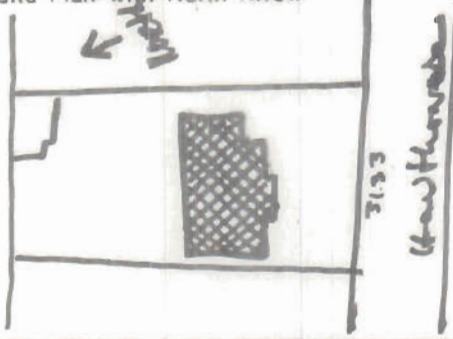

1. No.		4. Present Name(s)	
2. County St. Louis		5. Other Name(s)	
3. Location of Negatives Community Development Agency			
6. Specific Location 3133 Hawthorne		16. Thematic Category Residence	
7. City or Town If Rural, Township & Vicinity St. Louis		17. Date(s) or Period November 19, 1902 (bldg permit)	
8. Site Plan with North Arrow 		18. Style or Design Vernacular in stone	
		19. Architect or Engineer	
		20. Contractor or Builder Fred Schroeder	
		21. Original Use, if apparent Residence	
		22. Present Use Residence	
9. Coordinates UTM Lat. 15/741900/4276700 Long. 15/740315/4276880		23. Ownership Public <input type="checkbox"/> Private <input checked="" type="checkbox"/>	
10. Site <input checked="" type="checkbox"/> Building <input checked="" type="checkbox"/> Structure <input type="checkbox"/> Object <input type="checkbox"/>		24. Owner's Name & Address, if known William M. Baker 3133 Hawthorne	
11. On National Register? Yes <input type="checkbox"/> No <input checked="" type="checkbox"/>		25. Open to Public? Yes <input type="checkbox"/> No <input checked="" type="checkbox"/>	
12. Is It Eligible? Yes <input type="checkbox"/> No <input checked="" type="checkbox"/>		26. Local Contact Person or Organization Community Development Agency	
13. Part of Estab. Hist. Dist.? Yes <input type="checkbox"/> No <input checked="" type="checkbox"/>		27. Other Surveys in Which Included	
14. District Potent'? Yes <input checked="" type="checkbox"/> No <input type="checkbox"/>		28. No. of Stories 2 1/2	
15. Name of Established District		29. Basement? Yes <input checked="" type="checkbox"/> No <input type="checkbox"/>	
42. Further Description of Important Features Addition - 1924. The Palladian window in the dormer is usually part of a classical design, but in this case, everything else is English. The important feature of the building is its stonework--the facade is entirely rough, cut lime stone. Many of the stones are extremely large in size--most unusual considering the overall scale of the building. The other unusual feature is the entry. The fan lights carry completely around the round arched doorway.		30. Foundation Material Masonry	
		31. Wall Construction Masonry	
		32. Roof Type & Material Hipped/slate	
		33. No. of Bays Front Side	
		34. Wall Treatment Rough cut stone	
		35. Plan Shape Mod. rect.	
		36. Changes (Explain in #42) Addition <input type="checkbox"/> Altered <input type="checkbox"/> Moved <input type="checkbox"/>	
		37. Condition Interior good Exterior good	
43. History and Significance Pitzman survey was for A.J. Nulsen and the projected house is outlined on the map. A.J. Nulsen received his building permit on November 19, 1902. Builder--Fred Schroeder. Cost--\$12,000. The 1904 Blue Book lists the Nulsens in the house. They lived there until 1916. Two-story addition by E.P. Shassene, 10/25/1924.		38. Preservation Underway? Yes <input type="checkbox"/> No <input checked="" type="checkbox"/>	
44. Description of Environment and Outbuildings Brick garage by builder E.P. Shassene, 1916		39. Endangered? By What? Yes <input type="checkbox"/> No <input checked="" type="checkbox"/>	
45. Sources of Information City Records		40. Visible from Public Road? Yes <input checked="" type="checkbox"/> No <input type="checkbox"/>	
		41. Distance from and Frontage on Road 40' / 85'	
			
46. Prepared by Kenneth D. Oestreich		47. Organization C.D.A.	
48. Date 9/20/77		49. Revision Date(s)	

State Historical Survey and Planning Office, State Capitol Building, Room B-25,
HISTORIC INVENTORY Jefferson City, Missouri 65101

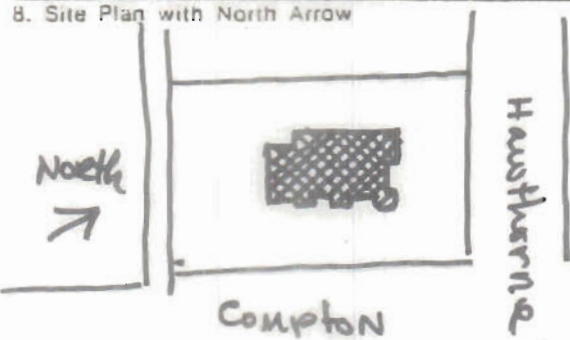
1. No.		4. Present Name(s)	
2. County St. Louis		5. Other Name(s)	
3. Location of Negatives Community Development Agency			
6. Specific Location 3136 Hawthorne		16. Thematic Category Residence	
7. City or Town If Rural, Township & Vicinity St. Louis		17. Date(s) or Period August 25, 1924 (building permit)	
		18. Style or Design Chicago School influences	
8. Site Plan with North Arrow 		19. Architect or Engineer	
		20. Contractor or Builder	
9. Coordinates UTM Lat. 15/741900/4276700 Long. 15/740315/4276880		21. Original Use, if apparent Residence	
		22. Present Use Residence	
10. Site : Building <input checked="" type="checkbox"/> Structure : Object <input type="checkbox"/>		23. Ownership Public <input type="checkbox"/> Private <input checked="" type="checkbox"/>	
		24. Owner's Name & Address, if known Edward M. Porter 3136 Hawthorne	
11. On National Register? Yes <input type="checkbox"/> No <input checked="" type="checkbox"/>		25. Open to Public? Yes <input type="checkbox"/> No <input checked="" type="checkbox"/>	
		26. Local Contact Person or Organization Community Development Agency	
12. Is it Eligible? Yes <input type="checkbox"/> No <input checked="" type="checkbox"/>		27. Other Surveys in Which Included	
13. Part of Estab. Yes <input type="checkbox"/> Hist. Dist.? No <input checked="" type="checkbox"/>		28. No. of Stories 2 1/2	
14. District Potent'l? Yes <input checked="" type="checkbox"/> No <input type="checkbox"/>		29. Basement? Yes <input checked="" type="checkbox"/> No <input type="checkbox"/>	
15. Name of Established District		30. Foundation Material Masonry	
42. Further Description of Important Features Mini Palottzo. The basket arch entry destroys the Chicago School connection. The overhanging cornice is the main design element. Directly over the entry is a Chicago style window. The roof is hipped, treated in red tile. A solarium with walk out is on the east side.		31. Wall Construction Masonry	
		32. Roof Type & Material Hipped/Tile	
43. History and Significance City Significance: The August 2m 1924 Pitzman survey was for Dr. E.L. Broeker. The city building permit was for a \$14,000 two-story brick dwelling and was issued August 25, 1924. Mrs. Broeker was still living here in 1956. One of Compton Heights later buildings.		33. No. of Bays Front Side	
		34. Wall Treatment Brick	
44. Description of Environment and Outbuildings		35. Plan Shape Cross	
		36. Changes (Explain in #42) Addition <input type="checkbox"/> Altered <input type="checkbox"/> Moved <input type="checkbox"/>	
45. Sources of Information City Records		37. Condition Interior Good Exterior Good	
		38. Preservation Underway? Yes <input type="checkbox"/> No <input checked="" type="checkbox"/>	
46. Prepared by Kenneth D. Oestreich		39. Endangered? By What? Yes <input type="checkbox"/> No <input checked="" type="checkbox"/>	
		40. Visible from Public Road? Yes <input checked="" type="checkbox"/> No <input type="checkbox"/>	
47. Organization C.D.A.		41. Distance from and Frontage on Road 35' / 90'	
		48. Date 9/20/77	
49. Revision Date(s)		49. Revision Date(s)	



State Historical Survey and Planning Office, State Capitol Building, Room B-25,
HISTORIC INVENTORY Jefferson City, Missouri 65101

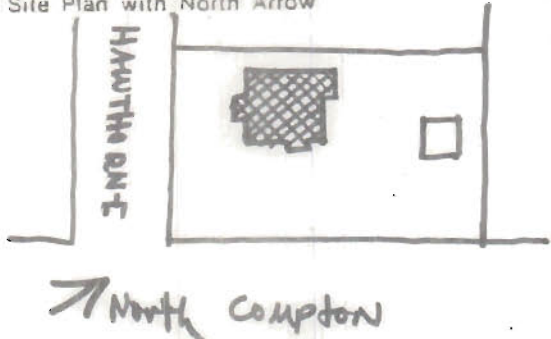
1. No.		4. Present Name(s)	
2. County St. Louis		5. Other Name(s)	
3. Location of Negatives Community Development Agency			
6. Specific Location 3145 Hawthorne		16. Thematic Category Residence	
7. City or Town If Rural, Township & Vicinity St. Louis		17. Date(s) or Period 1903-1906	
8. Site Plan with North Arrow 		18. Style or Design New England Colonial Revival	
		19. Architect or Engineer	
9. Coordinates UTM Lat. 15/741900/4276700 Long. 15/740315/4276880 15/740400/4277680		20. Contractor or Builder	
10. Site Building <input checked="" type="checkbox"/> Structure Object <input type="checkbox"/>		21. Original Use, if apparent Residence	
11. On National Register? Yes <input type="checkbox"/> No <input checked="" type="checkbox"/>		22. Present Use Residence	
12. Is it Eligible? Yes <input checked="" type="checkbox"/> No <input type="checkbox"/>		23. Ownership Public <input type="checkbox"/> Private <input checked="" type="checkbox"/>	
13. Part of Estab. Yes <input type="checkbox"/> Hist. Dist.? No <input checked="" type="checkbox"/>		24. Owner's Name & Address, if known B.M. Knudson 3145 Hawthorne	
14. District Potent'l? Yes <input checked="" type="checkbox"/> No <input type="checkbox"/>		25. Open to Public? Yes <input type="checkbox"/> No <input checked="" type="checkbox"/>	
15. Name of Established District		26. Local Contact Person or Organization Community Development Agency	
42. Further Description of Important Features The building is primarily New England Colonial Revival in style. The octagonal projecting bay, however, is a distinctive Victorian addition. The roof is gambrel, treated with gray slate and is broken by three dormers on the front. All front windows have winged keystones--an unusual feature. A solarium projects from the east side of the house. No quoins.		27. Other Surveys in Which Included	
43. History and Significance State Significance: The November 20, 1903 Pitzman survey was for C.O. Baxter. Mr. Baxter, on November 13, made another survey for 3125 Hawthorne, but he must have liked this lot better as the other reverted back to the Compton Hill Improvement Company on December 29, 1903. There is no building permit. The 1906 Blue Book lists Mr. & Mrs. C.O. Baxter living here.		28. No. of Stories 2 1/2	
44. Description of Environment and Outbuildings The garage was built in 1911 by C.M. Lund. It is one-story brick.		29. Basement? Yes <input checked="" type="checkbox"/> No <input type="checkbox"/>	
45. Sources of Information City Records		30. Foundation Material Masonry	
		31. Wall Construction Masonry	
		32. Roof Type & Material Gambrel/slate	
		33. No. of Bays Front Side	
		34. Wall Treatment Gray brick	
		35. Plan Shape	
		36. Changes (Explain in #42) Addition <input type="checkbox"/> Altered <input type="checkbox"/> Moved <input type="checkbox"/>	
		37. Condition Interior good Exterior good	
		38. Preservation Underway? Yes <input type="checkbox"/> No <input checked="" type="checkbox"/>	
		39. Endangered? By What? Yes <input type="checkbox"/> No <input checked="" type="checkbox"/>	
		40. Visible from Public Road? Yes <input checked="" type="checkbox"/> No <input type="checkbox"/>	
		41. Distance from and Frontage on Road	
			
46. Prepared by Kenneth D. Oestreich			
47. Organization C.D.A.		48. Date 9/20/77	
		49. Revision Date(s)	

State Historical Survey and Planning Office, State Capitol Building, Room B-25,
HISTORIC INVENTORY Jefferson City, Missouri 65101

1. No.		4. Present Name(s)	
2. County St. Louis		5. Other Name(s)	
3. Location of Negatives Community Development Agency			
6. Specific Location 3204 Hawthorne		16. Thematic Category Residence	28. No. of Stories 2 1/2
7. City or Town if Rural, Township & Vicinity St. Louis		17. Date(s) or Period	29. Basement? Yes <input checked="" type="checkbox"/> No <input type="checkbox"/>
8. Site Plan with North Arrow 		18. Style or Design St. Louis Victorian	30. Foundation Material Masonry
9. Coordinates UTM Lat. 15/741900/4276700 Long. 15/740315/4276880 15/740400/4277680		19. Architect or Engineer Jacob Fischer	31. Wall Construction Masonry
10. Site Building <input checked="" type="checkbox"/> Structure Object <input type="checkbox"/>		20. Contractor or Builder	32. Roof Type & Material Hipped/Slate
11. On National Register? Yes <input type="checkbox"/> No <input checked="" type="checkbox"/>		21. Original Use, if apparent	33. No. of Bays Front Side
12. Is it Eligible? Yes <input type="checkbox"/> No <input checked="" type="checkbox"/>		22. Present Use Residence	34. Wall Treatment Red Brick
13. Part of Estab. Hist. Dist.? Yes <input type="checkbox"/> No <input checked="" type="checkbox"/>		23. Ownership Residence Public <input type="checkbox"/> Private <input checked="" type="checkbox"/>	35. Plan Shape Mod. Rect.
14. District Potent? Yes <input checked="" type="checkbox"/> No <input type="checkbox"/>		24. Owner's Name & Address, if known Robert T. Kennedy 3204 Hawthorne	36. Changes (Explain in #42) Addition Altered Moved
15. Name of Established District		25. Open to Public? Yes <input type="checkbox"/> No <input checked="" type="checkbox"/>	37. Condition Interior Good Exterior Good
42. Further Description of Important Features A St. Louis style Victorian building with variegated gray slate hipped roof. Tower on northeast corner with conical roof. Also on roof is Richardsonian dormer. The facade is red brick. Rough cut limestone below the first floor sill level. Also of limestone is the front porch supporting a wrought iron balcony and 2nd floor walkout. Double entry doors may be bevelled glass. The entry is completely out of character with the rest of the house.		26. Local Contact Person or Organization Community Development Agency	38. Preservation Underway? Yes <input type="checkbox"/> No <input checked="" type="checkbox"/>
43. History and Significance City Significance: Pitzman survey dated October 28, 1904 for William Mauch. The city building permit was dated April 11, 1905. Cost: \$10,000. Mauch bought the property the same day as the survey for \$5,750. A building permit for a one-story frame addition was issued May 8, 1909 to owner Harmond Mauch - the architect was J. Fischer and Son.		27. Other Surveys in Which Included	39. Endangered? By What? Yes <input type="checkbox"/> No <input checked="" type="checkbox"/>
44. Description of Environment and Outbuildings Large spacious lot on Hawthorne. No outbuildings.		40. Visible from Public Road? Yes <input checked="" type="checkbox"/> No <input type="checkbox"/>	
45. Sources of Information City Records Compton Heights Association Bulletin, Fall 1965.		41. Distance from and Frontage on Road 35'/100'	
46. Prepared by Kenneth D. Oestreich		47. Organization C.D.A.	
48. Date 9/20/77		49. Revision Date(s)	



State Historical Survey and Planning Office, State Capitol Building, Room B-25,
HISTORIC INVENTORY Jefferson City, Missouri 65101

1. No.		4. Present Name(s)	
2. County St. Louis		5. Other Name(s)	
3. Location of Negatives Community Development Agency			
6. Specific Location 3205 Hawthorne		16. Thematic Category Residence	28. No. of Stories <u>2 1/2</u>
7. City or Town If Rural, Township & Vicinity St. Louis		17. Date(s) or Period c. 1905	29. Basement? Yes <input checked="" type="checkbox"/> No <input type="checkbox"/>
8. Site Plan with North Arrow 		18. Style or Design Eclectic	30. Foundation Material Masonry
		19. Architect or Engineer	31. Wall Construction Masonry
		20. Contractor or Builder	32. Roof Type & Material Hipped/tile
		21. Original Use, if apparent Residence	33. No. of Bays Front Side
		22. Present Use Residence	34. Wall Treatment Red brick stone
		23. Ownership Public <input type="checkbox"/> Private <input checked="" type="checkbox"/>	35. Plan Shape
		24. Owner's Name & Address, if known	36. Changes (Explain in #42) Addition <input type="checkbox"/> Altered <input type="checkbox"/> Moved <input type="checkbox"/>
9. Coordinates UTM Lat. <u>15/741900/4276700</u> Long. <u>15/740315/4276880</u>		25. Open to Public? Yes <input type="checkbox"/> No <input checked="" type="checkbox"/>	37. Condition Interior <u>good</u> Exterior <u>good</u>
10. Site <input type="checkbox"/> Building <input checked="" type="checkbox"/> Structure <input type="checkbox"/> Object <input type="checkbox"/>		26. Local Contact Person or Organization Community Development Agency	38. Preservation Underway? Yes <input type="checkbox"/> No <input type="checkbox"/>
11. On National Register? Yes <input type="checkbox"/> No <input checked="" type="checkbox"/>	12. Is It Eligible? Yes <input type="checkbox"/> No <input checked="" type="checkbox"/>	27. Other Surveys in Which Included	39. Endangered? By What? Yes <input type="checkbox"/> No <input checked="" type="checkbox"/>
13. Part of Estab. Hist. Dist.? Yes <input type="checkbox"/> No <input checked="" type="checkbox"/>	14. District Potent? Yes <input checked="" type="checkbox"/> No <input type="checkbox"/>		40. Visible from Public Road? Yes <input checked="" type="checkbox"/> No <input type="checkbox"/>
15. Name of Established District			41. Distance from and Frontage on Road 35'/100'

42. Further Description of Important Features This building is no particular style. It has quoins but it certainly isn't Georgian. Its major feature is a strong Victorian urge to break up form. The contrast in color--red brick and white stone, the dormers, etc., all do this. A St. Louis style red tile roof. The porch is supported with Ionic columns (front) and pilasters (rear). Bay directly over porch.



43. History and Significance City Significance:
 The Pitzman survey dated January 4, 1905 for Blumeyer Real Estate Co. The building permit is missing. Presumably it was built shortly afterwards. The 1907 and 1908 Blue Books list Mrs. L. Blumeyer and sons. The Blumeyer Co. was founded by Conrad. The one-story brick garage was added in 1910--architect, Theodore E. Thloven.

44. Description of Environment and Outbuildings

A large spacious corner lot at Hawthorne and Compton. It has a one-story brick garage (1910) in the rear.

45. Sources of Information

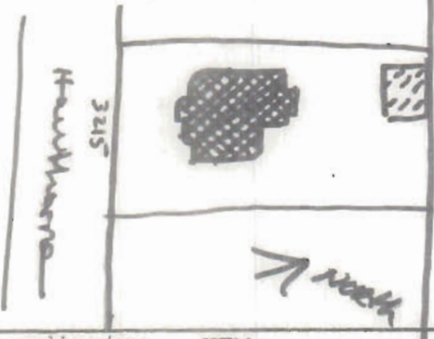

City Records
Centennial History of Missouri, p. 856.

46. Prepared by
 Kenneth D. Oestreich

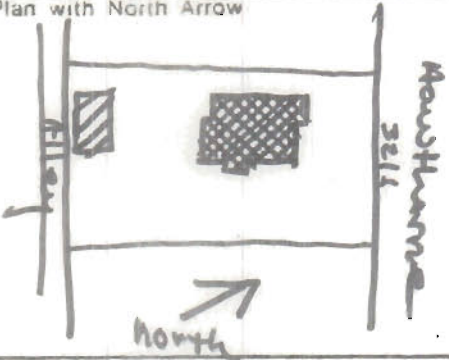
47. Organization
 C.D.A.

48. Date 9/20/77 49. Revision Date(s)

State Historical Survey and Planning Office, State Capitol Building, Room B-25,
HISTORIC INVENTORY Jefferson City, Missouri 65107

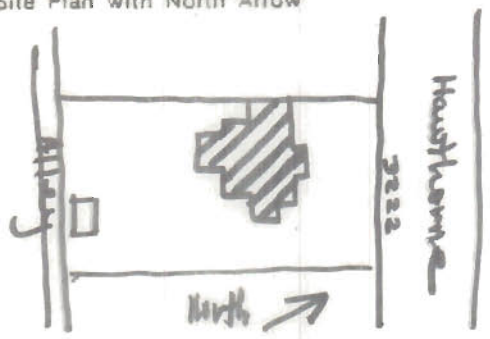
1. No.		4. Present Name(s)	
2. County St. Louis		5. Other Name(s)	
3. Location of Negatives Community Development Agency			
6. Specific Location 3215 Hawthorne		16. Thematic Category Residence	
7. City or Town If Rural, Township & Vicinity St. Louis		17. Date(s) or Period May 11, 1897 (bldg permit)	
8. Site Plan with North Arrow 		18. Style or Design	
		19. Architect or Engineer	
9. Coordinates UTM Lat. 15/741900/4276700 Long. 15/740315/4276880		20. Contractor or Builder	
		21. Original Use, if apparent Residence	
10. Site <input type="checkbox"/> Building <input checked="" type="checkbox"/> Structure <input type="checkbox"/> Object <input type="checkbox"/>		22. Present Use Residence	
		23. Ownership Public <input type="checkbox"/> Private <input checked="" type="checkbox"/>	
11. On National Register? Yes <input type="checkbox"/> No <input checked="" type="checkbox"/>		24. Owner's Name & Address, if known	
		25. Open to Public? Yes <input type="checkbox"/> No <input checked="" type="checkbox"/>	
12. Is It Eligible? Yes <input type="checkbox"/> No <input checked="" type="checkbox"/>		26. Local Contact Person or Organization Community Development Agency	
		27. Other Surveys in Which Included	
13. Part of Estab. Hist. Dist.? Yes <input type="checkbox"/> No <input checked="" type="checkbox"/>		28. No. of Stories 2 1/2	
14. District Potent'l? Yes <input checked="" type="checkbox"/> No <input type="checkbox"/>		29. Basement? Yes <input checked="" type="checkbox"/> No <input type="checkbox"/>	
15. Name of Established District		30. Foundation Material Masonry	
		31. Wall Construction Masonry	
		32. Roof Type & Material Hipped	
		33. No. of Bays Front Side	
		34. Wall Treatment brick	
		35. Plan Shape Mod Rect	
		36. Changes (Explain in #42) Addition <input type="checkbox"/> Altered <input type="checkbox"/> Moved <input type="checkbox"/>	
		37. Condition Interior <input type="checkbox"/> Exterior <input type="checkbox"/>	
		38. Preservation Underway? Yes <input type="checkbox"/> No <input checked="" type="checkbox"/>	
		39. Endangered? By What? Yes <input type="checkbox"/> No <input checked="" type="checkbox"/>	
		40. Visible from Public Road? Yes <input checked="" type="checkbox"/> No <input type="checkbox"/>	
		41. Distance from and Frontage on Road 30'/100'	
42. Further Description of Important Features A buff brick Victorian home with central entry and large bay rising through the first 2 floors. Solarium to east side. Tall, flanking paneled chimney on either side			
			
43. History and Significance City Significance: The March 23 Pitzman survey was made for August Goertz. The building permits are confusing-- a permit dated May 31, 1895, was for a \$1,800 brick stable and it wasn't until May 11, 1897 that a permit for a \$16,000, 3-story, brick building was obtained. The Goertzes are listed in the 1899 Blue Book. Neighborhood recollections suggest that the Goertzes were wealthy but fell on bad times.			
44. Description of Environment and Outbuildings			
45. Sources of Information City Records Blue Books		46. Prepared by Kenneth D. Oestreich	
		47. Organization C.D.A.	
		48. Date 9/20/77	
		49. Revision Date(s)	

State Historical Survey and Planning Office, State Capitol Building, Room B-25,
HISTORIC INVENTORY Jefferson City, Missouri 65101

1. No.		4. Present Name(s)	
2. County St. Louis		5. Other Name(s)	
3. Location of Negatives Community Development Agency			
6. Specific Location 3216 Hawthorne		16. Thematic Category Residence	
7. City or Town If Rural, Township & Vicinity St. Louis		17. Date(s) or Period May 15, 1917 (building permit)	
8. Site Plan with North Arrow 		18. Style or Design Chicago School Midwestern Vernacular/ Influence	
		19. Architect or Engineer Neier and Meng	
		20. Contractor or Builder	
		21. Original Use, if apparent Residence	
		22. Present Use Residence	
		23. Ownership Public <input type="checkbox"/> Private <input checked="" type="checkbox"/>	
		24. Owner's Name & Address, if known Michael D. Carter and Patricia A. Schill	
9. Coordinates UTM Lat. 15/741900/4276700 Long. 15/740315/4276880		25. Open to Public? Yes <input type="checkbox"/> No <input checked="" type="checkbox"/>	
10. Site <input checked="" type="checkbox"/> Building <input checked="" type="checkbox"/>		26. Local Contact Person or Organization Community Development Agency	
11. On National Register? Yes <input type="checkbox"/> No <input checked="" type="checkbox"/>		27. Other Surveys in Which Included	
12. Is It Eligible? Yes <input type="checkbox"/> No <input checked="" type="checkbox"/>			
13. Part of Estab. Hist. Dist.? Yes <input type="checkbox"/> No <input checked="" type="checkbox"/>			
14. District Potent'l? Yes <input checked="" type="checkbox"/> No <input type="checkbox"/>			
15. Name of Established District		28. No. of Stories 2 1/2	
		29. Basement? Yes <input checked="" type="checkbox"/> No <input type="checkbox"/>	
		30. Foundation Material Masonry	
		31. Wall Construction Masonry	
		32. Roof Type & Material Hipped/Tile	
		33. No. of Bays Front Side	
		34. Wall Treatment Red Brick	
		35. Plan Shape	
		36. Changes (Explain in #42) Addition <input type="checkbox"/> Altered <input type="checkbox"/> Moved <input type="checkbox"/>	
		37. Condition Interior Good Exterior Good	
		38. Preservation Underway? Yes <input type="checkbox"/> No <input checked="" type="checkbox"/>	
		39. Endangered? By What? Yes <input type="checkbox"/> No <input checked="" type="checkbox"/>	
		40. Visible from Public Road? Yes <input checked="" type="checkbox"/> No <input type="checkbox"/>	
		41. Distance from and Frontage on Road 35' / 90'	
42. Further Description of Important Features Midwestern vernacular with Chicago School influences. A symmetrical plan. Chicago School roof. The roof is hipped, treated in heavy green tile and is broken by 2 dormers. Porch repeats this. Wide horizontal cornice. The facade is variegated red brick. A limestone string course is at the 2nd floor sill level. Stone sills on 1st floor windows as well. Stone keystone and end blocks over 2nd floor windows.			
43. History and Significance City Significance: The proposed building site is shown on the May 14, 1917 Pitzman survey. The building permit was issued the very next day for a 3-story dwelling costing \$10,000 and a \$1,000 two-story concrete garage. Henry Waldermeyer was the 1st owner. Later it was owned by Mr. George Khoury, mainly to provide recreation for his 3 sons who started a baseball team. It grew into the Khoury League with over 50,000 baseball teams, 700 softball and 276 soccer teams in 6 countries.			
44. Description of Environment and Outbuildings Large spacious lot on Hawthorne. Two-story garage in rear (1917).			
45. Sources of Information City Records			
46. Prepared by Kenneth D. Oestreich			
47. Organization C.D.A.			
48. Date 9/20/77			
49. Revision Date(s)			

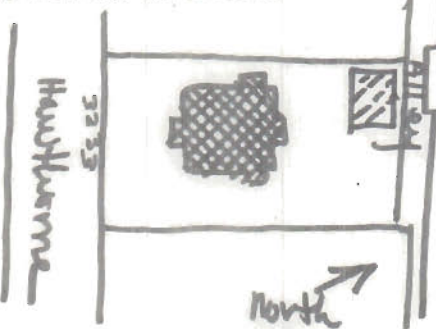


State Historical Survey and Planning Office, State Capitol Building, Room B-25,
HISTORIC INVENTORY Jefferson City, Missouri 65101

1. No.		4. Present Name(s)	
2. County St. Louis		5. Other Name(s)	
3. Location of Negatives Community Development Agency			
6. Specific Location 3222 Hawthorne		16. Thematic Category <i>Residence</i>	
		17. Date(s) or Period Aug. 23, 1905 (building permit)	
7. City or Town If Rural, Township & Vicinity St. Louis		18. Style or Design Eclectic	
8. Site Plan with North Arrow 		19. Architect or Engineer A.A. Fischer	
		20. Contractor or Builder	
		21. Original Use, if apparent Residence	
		22. Present Use Residence	
		23. Ownership Public <input type="checkbox"/> Private <input checked="" type="checkbox"/>	
		24. Owner's Name & Address, if known Stephen L. England 3222 Hawthorne	
9. Coordinates UTM Lat. 15/741900/4276700 Long. 15/740315/4276880 15/740400/4277680		25. Open to Public? Yes <input type="checkbox"/> No <input checked="" type="checkbox"/>	
10. Site Building <input checked="" type="checkbox"/> Structure Object <input type="checkbox"/>		26. Local Contact Person or Organization Community Development Agency	
11. On National Register? Yes <input type="checkbox"/> No <input checked="" type="checkbox"/>		27. Other Surveys in Which Included	
12. Is it Eligible? Yes <input checked="" type="checkbox"/> No <input type="checkbox"/>			
13. Part of Estab. Hist. Dist.? Yes <input type="checkbox"/> No <input checked="" type="checkbox"/>		37. Condition Interior <u>Good</u> Exterior <u>Good</u>	
14. District Potent'ly? Yes <input checked="" type="checkbox"/> No <input type="checkbox"/>		38. Preservation Underway? Yes <input type="checkbox"/> No <input checked="" type="checkbox"/>	
15. Name of Established District		39. Endangered? By What? Yes <input type="checkbox"/> No <input checked="" type="checkbox"/>	
		40. Visible from Public Road? Yes <input checked="" type="checkbox"/> No <input type="checkbox"/>	
		41. Distance from and Frontage on Road 35' / 90'	
42. Further Description of Important Features 3222 Hawthorne is an interesting house, constructed entirely of stone except for the brick chimneys. The entrance is framed by a large porch similar to the cornice. It is supported by short red polished granite columns with Ionic capitals - these capitals also appear on the wooden columns supporting the porte-cochere and also on the roof dormer. In this case 4 wooden Ionic columns separate 3 double hung windows. Beaux Arts decoration. Wrought iron railings on the front and east porch. The roof is red Spanish tile.			
43. History and Significance State Significance: The lot was first sold April 20, 1893 for \$7,800 to Peter J. Pauly Sr. It changed hands several times, finally to Mr. Henry Scheer for \$6,800 in 1905 - \$1,000 less than originally. Building permit (Aug. 23, 1905) to Scheer. The house cost \$15,000. Mr. Scheer ran a successful saloon on Market Street. Later, owners were millionaire Charles L. Rebstock and Harold T. Meek, a Post-Dispatch editor.			
44. Description of Environment and Outbuildings One story concrete garage added April 25, 1917. Cost - \$375.			
45. Sources of Information City Records		46. Prepared by Kenneth D. Oestreich	
		47. Organization C.D.A.	
		48. Date 9/20/77	
		49. Revision Date(s)	



State Historical Survey and Planning Office, State Capitol Building, Room B-25,
HISTORIC INVENTORY Jefferson City, Missouri 65101

1. No.		4. Present Name(s)	
2. County St. Louis		5. Other Name(s)	
3. Location of Negatives Community Development Agency			
6. Specific Location 3233 Hawthorne		16. Thematic Category Residence	
7. City or Town If Rural, Township & Vicinity St. Louis		17. Date(s) or Period Jan. 12, 1894 (building permti)	
8. Site Plan with North Arrow 		18. Style or Design Colonial Revival/Richardsonian	
		19. Architect or Engineer	
		20. Contractor or Builder	
		21. Original Use, if apparent Residence	
		22. Present Use Residence	
		23. Ownership Public <input type="checkbox"/> Private <input checked="" type="checkbox"/>	
		24. Owner's Name & Address, if known	
9. Coordinates UTM Lat. 15/741900/4276700 Long. 15/741300/4277980 Long. 15/740315/4276880 Long. 15/740400/4277680		25. Open to Public? Yes <input type="checkbox"/> No <input checked="" type="checkbox"/>	
10. Site Building <input checked="" type="checkbox"/> Structure Object <input type="checkbox"/>		26. Local Contact Person or Organization Community Development Agency	
11. On National Register? Yes <input type="checkbox"/> No <input checked="" type="checkbox"/>		27. Other Surveys in Which Included	
12. Is it Eligible? Yes <input type="checkbox"/> No <input checked="" type="checkbox"/>			
13. Part of Estab. Hist. Dist.? Yes <input type="checkbox"/> No <input checked="" type="checkbox"/>		30. Foundation Material Masonry	
14. District Potent'l? Yes <input checked="" type="checkbox"/> No <input type="checkbox"/>		31. Wall Construction Masonry	
15. Name of Established District		32. Roof Type & Material Hipped/Slate	
		33. No. of Bays Front Side	
		34. Wall Treatment Red Brick	
		35. Plan Shape Mod. Rect.	
		36. Changes (Explain in #42) Addition <input type="checkbox"/> Altered <input type="checkbox"/> Moved <input type="checkbox"/>	
		37. Condition Interior Good Exterior Good	
		38. Preservation Underway? Yes <input type="checkbox"/> No <input checked="" type="checkbox"/>	
		39. Endangered? By What? Yes <input type="checkbox"/> No <input checked="" type="checkbox"/>	
		40. Visible from Public Road? Yes <input checked="" type="checkbox"/> No <input type="checkbox"/>	
		41. Distance from and Frontage on Road 35'/90'	

42. Further Description of Important Features The structure is close to Colonial in tradition. The Palladian window is the building's dominant feature. The entry is set into a Richardsonian arch. Projecting front porch is supported by paired Ionic columns. The roof is hipped with 3 front dormers - the material is gray slate. The dormers may be an addition.



43. History and Significance

The Pitzman survey is dated June 8, 1893, for F.W. Hoffman. Building permit issued Jan. 12, 1894. The Hoffmans lived here at least through 1911 when a building permit for the garage was issued. Hoffman was born in Germany but lived in New York & Iowa before coming to St. Louis. He started here as a shoe clerk but eventually was Vice President of a dried fruit & produce Co.

44. Description of Environment and Outbuildings

Iron clad garage built Oct. 13, 1911 (building permit). The architect was F.L. Stewart.

45. Sources of Information

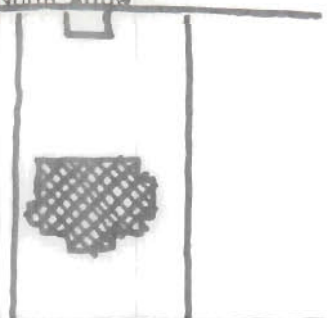

City Records

46. Prepared by
Kenneth D. Oestreich


47. Organization
C.D.A.

48. Date 9/20/77 49. Revision Date(s)

State Historical Survey and Planning Office, State Capitol Building, Room B-25,
HISTORIC INVENTORY Jefferson City, Missouri 65101

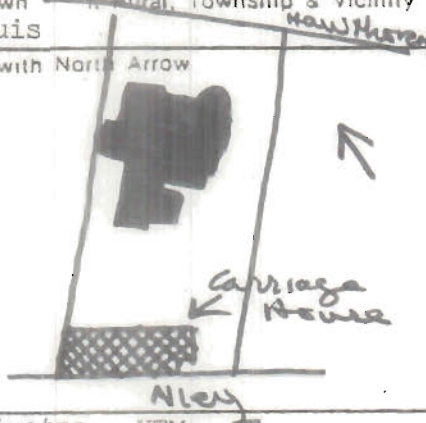
1. No.		4. Present Name(s)	
2. County St. Louis		5. Other Name(s)	
3. Location of Negatives Community Development Agency			
6. Specific Location 3243 Hawthorne		16. Thematic Category Residence	28. No. of Stories 2 1/2
7. City or Town If Rural, Township & Vicinity St. Louis		17. Date(s) or Period May 31, 1905 (building permit)	29. Basement? Yes <input checked="" type="checkbox"/> No <input type="checkbox"/>
8. Site Plan with North Arrow 		18. Style or Design with early Classical Revival-- carry-overs	30. Foundation Material Masonry
9. Coordinates UTM Lat. 15/741900/4276700 Long. 15/740315/4276880		19. Architect or Engineer	31. Wall Construction Masonry
10. Site Building <input checked="" type="checkbox"/> Structure <input type="checkbox"/> Object <input type="checkbox"/>		20. Contractor or Builder	32. Roof Type & Material Hipped/Slate
11. On National Register? Yes <input type="checkbox"/> No <input checked="" type="checkbox"/>		21. Original Use, if apparent Residence	33. No. of Bays Front Side
12. Is it Eligible? Yes <input type="checkbox"/> No <input checked="" type="checkbox"/>		22. Present Use Residence	34. Wall Treatment Brick-Gray
13. Part of Estab. Hist. Dist.? Yes <input type="checkbox"/> No <input checked="" type="checkbox"/>		23. Ownership Public <input type="checkbox"/> Private <input checked="" type="checkbox"/>	35. Plan Shape
14. District Potent'l? Yes <input checked="" type="checkbox"/> No <input type="checkbox"/>		24. Owner's Name & Address, if known	36. Changes (Explain in #42) Addition <input type="checkbox"/> Altered <input type="checkbox"/> Moved <input type="checkbox"/>
15. Name of Established District		25. Open to Public? Yes <input type="checkbox"/> No <input checked="" type="checkbox"/>	37. Condition Interior Good Exterior Good
42. Further Description of Important Features Interior features include 2 carved window mantels, one mahogany and one walnut and a stained glass window on the stair landing. On the outside, the house is largely Classical Revival. The porch is classical both in design and detailing. The Palladian window set into the central dormer is an important feature. Bay windows to either side of the porch. Plan - cube with wings. It has quoins. The roof is hipped gray slate with 3 dormers. Classical with earlier carry-overs aptly describes the building.		26. Local Contact Person or Organization Community Development Agency	38. Preservation Underway? Yes <input type="checkbox"/> No <input checked="" type="checkbox"/>
43. History and Significance City Significance: The Pitzman survey was made Apr. 12, 1902 for Christopher W. Johnston, followed by another May 2, 1905 survey for H.C. Griesedieck. The May 31, 1905 building permit is for a \$10,500 2-story and attic brick dwelling. The Griesediecks lived here until 1907 and their daughter, Fanita (Mrs. Herbert L. Parker Jr.) still lives in the home. The Griesediecks were all associated with the Griesedieck Brewery.		27. Other Surveys in Which Included	39. Endangered? By What? Yes <input type="checkbox"/> No <input checked="" type="checkbox"/>
44. Description of Environment and Outbuildings Large spacious lot. Garage in rear.			
45. Sources of Information City Records		46. Prepared by Kenneth D. Oestreich	
		47. Organization C.D.A.	
		48. Date 9/20/77	49. Revision Date(s)

State Historical Survey and Planning Office, State Capitol Building, Room B-25,
HISTORIC INVENTORY Jefferson City, Missouri 65101

1. No.		4. Present Name(s)	
2. County St. Louis		5. Other Name(s)	
3. Location of Negatives Community Development Agency			
6. Specific Location 3250 Hawthorne		16. Thematic Category Residence	
		17. Date(s) or Period April 29 1895 bldg permit	
7. City or Town If Rural, Township & Vicinity St. Louis		18. Style or Design St. Louis Richardsonian Roman.	
8. Site Plan with North Arrow 		19. Architect or Engineer	
		20. Contractor or Builder	
		21. Original Use, if apparent Residence	
		22. Present Use Residence	
		23. Ownership Public <input type="checkbox"/> Private <input checked="" type="checkbox"/>	
		24. Owner's Name & Address, if known Frances Griesedieck 3250 Hawthorne	
9. Coordinates UTM Lat. 15/741900/4276700 Long. 15/740315/4276880		25. Open to Public? Yes <input type="checkbox"/> No <input checked="" type="checkbox"/>	
10. Site Building <input checked="" type="checkbox"/> Structure Object <input type="checkbox"/>		26. Local Contact Person or Organization Community Development Agency	
11. On National Register? Yes <input type="checkbox"/> No <input checked="" type="checkbox"/>		27. Other Surveys in Which Included	
12. Is It Eligible? Yes <input checked="" type="checkbox"/> No <input type="checkbox"/>			
13. Part of Estab. Hist. Dist.? Yes <input type="checkbox"/> No <input checked="" type="checkbox"/>		30. Foundation Material Masonry	
14. District Potent'l? Yes <input checked="" type="checkbox"/> No <input type="checkbox"/>		31. Wall Construction Masonry	
15. Name of Established District		32. Roof Type & Material Hipped/Gable/Gray Slate	
		33. No. of Bays Front Side	
		34. Wall Treatment Red Brick/Stone/ Terra Cotta	
		35. Plan Shape Mod. T.	
		36. Changes (Explain in #42) Addition <input type="checkbox"/> Altered <input type="checkbox"/> Moved <input type="checkbox"/>	
		37. Condition Interior Good Exterior Good	
		38. Preservation Underway? Yes <input type="checkbox"/> No <input checked="" type="checkbox"/>	
		39. Endangered? By What? Yes <input type="checkbox"/> No <input checked="" type="checkbox"/>	
		40. Visible from Public Road? Yes <input checked="" type="checkbox"/> No <input type="checkbox"/>	
		41. Distance from and Frontage on Road 35'/95'	
42. Further Description of Important Features Misunderstood Richardsonian. A large brick mansion with the trim treated in stone and terra cotta. The roof is a variegated gray/green slate. The gables are tall and pointed. The windows are all double hung - at times circular headed and at times flat arch. The trim is sometimes red sandstone, and occasionally terra cotta. Distinctive tall, paneled chimneys. A 3-story round tower is on the northeast corner of the house. It is topped with a conical roof with copper finials. The hipped roof also has copper finials at the eaves. There is a Palladian window set into the front gable (3rd floor). A set of 3 coupled Richardsonian windows below on 2nd. Good brickwork. Basket arch on 1st floor. Entry set into Romanesque arch. Bay above on 2nd floor. Eyebrow dormer on roof.			
43. History and Significance National Significance: The Pitzman survey was for Henry Griesedick Jr. The city building permit is dated April 29, 1895 for a \$15,000 structure. Inland Architect mentions the project. The brick stable was built in November 1895; cost - \$2,500. Alterations to the brick porch were done in 1904. E.C. Janssen and L.H. Grone were the architects. The stable was altered in 1911 to convert it to a garage. F. Zimmerman was the architect. While the house was being built, the Griesediecks went to Europe to pick out the furniture.			
44. Description of Environment and Outbuildings: The home is surrounded by spacious grounds. The brick stable in rear was converted to garage in 1911. The stable is impt. on its own right.			
45. Sources of Information City Records Inland Architect, June 1895.		46. Prepared by Kenneth D. Oestreich	
		47. Organization C.D.A.	
		48. Date 9/20/77	
		49. Revision Date(s)	



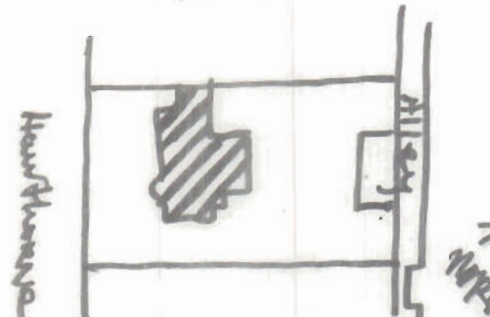
State Historical Survey and Planning Office, State Capitol Building, Room B-25,
HISTORIC INVENTORY Jefferson City, Missouri 65101

1. No.		4. Present Name(s)	
2. County St. Louis		5. Other Name(s)	
3. Location of Negatives Community Development Agency			
6. Specific Location 3250 Hawthorne Carriage House		16. Thematic Category Carriage House	
		17. Date(s) or Period Nov. 1895 (building permit)	
7. City or Town St. Louis ^{Hawthorne}		18. Style or Design Victorian	
8. Site Plan with North Arrow 		19. Architect or Engineer	
		20. Contractor or Builder	
9. Coordinates <u>UTM</u> Lat. 15/741900/4276700 Long. 15/740315/4276880		21. Original Use, if apparent Carriage House	
		22. Present Use Garage	
10. Site <input checked="" type="checkbox"/> Building <input checked="" type="checkbox"/> Structure <input type="checkbox"/> Object <input type="checkbox"/>		23. Ownership Public <input type="checkbox"/> Private <input checked="" type="checkbox"/>	
		24. Owner's Name & Address, if known Frances Griesedieck 3250 Hawthorne	
11. On National Register? Yes <input type="checkbox"/> No <input checked="" type="checkbox"/>		25. Open to Public? Yes <input type="checkbox"/> No <input checked="" type="checkbox"/>	
		26. Local Contact Person or Organization Community Development Agency	
12. Is it Eligible? Yes <input type="checkbox"/> No <input checked="" type="checkbox"/>		27. Other Surveys in Which Included	
13. Part of Estab. Hist. Dist.? Yes <input type="checkbox"/> No <input checked="" type="checkbox"/>		28. No. of Stories <u>2 1/2</u>	
14. District Potent'l? Yes <input checked="" type="checkbox"/> No <input type="checkbox"/>		29. Basement? Yes <input type="checkbox"/> No <input checked="" type="checkbox"/>	
15. Name of Established District		30. Foundation Material Masonry	
		31. Wall Construction Masonry	
		32. Roof Type & Material Hipped/Slate	
		33. No. of Bays Front <input type="checkbox"/> Side <input type="checkbox"/>	
		34. Wall Treatment Red Brick	
		35. Plan Shape Rect.	
		36. Changes (Explain in #42) Addition <input type="checkbox"/> Altered <input type="checkbox"/> Moved <input type="checkbox"/>	
		37. Condition Interior <input type="checkbox"/> Exterior <input checked="" type="checkbox"/> Good	
		38. Preservation Underway? Yes <input checked="" type="checkbox"/> No <input type="checkbox"/>	
		39. Endangered? By What? Yes <input type="checkbox"/> No <input checked="" type="checkbox"/>	
		40. Visible from Public Road? Yes <input checked="" type="checkbox"/> No <input type="checkbox"/>	
		41. Distance from and Frontage on Road fronts on alley	
42. Further Description of Important Features A red brick Victorian carriage house with a hipped slate roof capped by cupola with weathervans. A pair of dormers break the roof on the alley side (on which the building fronts). Only alterations is the 1911 conversion to a garage.			
43. History and Significance The house and carriage house were built for Henry Griesieck Jr. with the building permit for the house dated April 29, 1895 and the carriage house, Nov. 1895. The cost of the structure was \$2,500. F. Zimmerman was the architect for the 1911 conversion to a garage.			
44. Description of Environment and Outbuildings 3250 Hawthorne has a spacious well kept lot. The carriage house is at the rear fronting onto the alley.			
45. Sources of Information City Records		46. Prepared by Kenneth D. Oestreich	
		47. Organization C.D.A.	
		48. Date 9/20/77	
		49. Revision Date(s)	



State Historical Survey and Planning Office, State Capitol Building, Room B-25,
Jefferson City, Missouri 65101

HISTORIC INVENTORY

1. No.		4. Present Name(s)	
2. County St. Louis		5. Other Name(s)	
3. Location of Negatives Community Development Agency			
6. Specific Location 3251 Hawthorne		16. Thematic Category Residence	
7. City or Town If Rural, Township & Vicinity St. Louis		17. Date(s) or Period May 1, 1894 (building permit)	
8. Site Plan with North Arrow		18. Style or Design Eclectic	
		19. Architect or Engineer	
		20. Contractor or Builder	
		21. Original Use, if apparent Residence	
		22. Present Use Residence	
9. Coordinates UTM Lat. 15/741900/4276700 Long. 15/740315/4276880 15/740400/4277680		23. Ownership Public <input type="checkbox"/> Private <input checked="" type="checkbox"/>	
10. Site <input checked="" type="checkbox"/> Building <input checked="" type="checkbox"/> Structure <input type="checkbox"/> Object <input type="checkbox"/>		24. Owner's Name & Address, if known	
11. On National Register? Yes <input type="checkbox"/> No <input checked="" type="checkbox"/>		25. Open to Public? Yes <input type="checkbox"/> No <input checked="" type="checkbox"/>	
12. Is it Eligible? Yes <input checked="" type="checkbox"/> No <input type="checkbox"/>		26. Local Contact Person or Organization Community Development Agency	
13. Part of Estab. Hist. Dist.? Yes <input type="checkbox"/> No <input checked="" type="checkbox"/>		27. Other Surveys in Which Included	
14. District Potent'l? Yes <input checked="" type="checkbox"/> No <input type="checkbox"/>		28. No. of Stories 2 1/2	
15. Name of Established District		29. Basement? Yes <input checked="" type="checkbox"/> No <input type="checkbox"/>	
		30. Foundation Material Masonry	
		31. Wall Construction Masonry	
		32. Roof Type & Material Hipped/Gable/Slate	
		33. No. of Bays Front Side	
		34. Wall Treatment Red Brick	
		35. Plan Shape Mod. L	
		36. Changes (Explain in #42) Addition <input type="checkbox"/> Altered <input type="checkbox"/> Moved <input type="checkbox"/>	
		37. Condition Interior Good Exterior Good	
		38. Preservation Underway? Yes <input type="checkbox"/> No <input checked="" type="checkbox"/>	
		39. Endangered? By What? Yes <input type="checkbox"/> No <input checked="" type="checkbox"/>	
		40. Visible from Public Road? Yes <input checked="" type="checkbox"/> No <input type="checkbox"/>	
		41. Distance from and Frontage on Road 40'/100'	

42. Further Description of Important Features Equilitus is the major feature of this design. The side bay and tower break up the rectangular plan. The tower is suppressed. Submerged into this house. Displays some excellent terra cotta. There is no real historical connection or style. The roof is hipped, in gray slate. Copper flashing - finial tops tower.



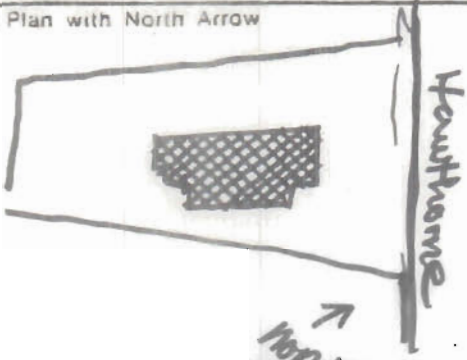
43. History and Significance State Significance:
The Pitzman survey was completed Feb. 24, 1894 for Phillip Burg. The city building permit for a \$12,650 2 1/2-story brick dwelling was issued May 1, 1894. The Burgs lived here in 1916 when Mr. Burg hired architect F. Schroeder to repair the house for \$950. Mr. Burg was in the grocery business.

44. Description of Environment and Outbuildings
Large spacious lot. An undistinguished garage is on the alley.

45. Sources of Information
City Records

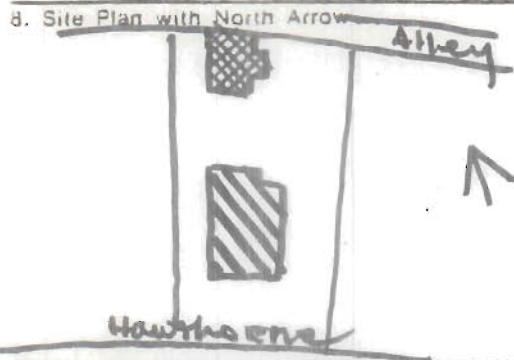
46. Prepared by
Kenneth D. Oestreich
47. Organization
C.D.A.
48. Date
9/20/77
49. Revision Date(s)

State Historical Survey and Planning Office, State Capitol Building, Room B-25,
HISTORIC INVENTORY Jefferson City, Missouri 65101

1. No.		4. Present Name(s)	
2. County St. Louis		5. Other Name(s)	
3. Location of Negatives Community Development Agency			
6. Specific Location 3262 Hawthorne		16. Thematic Category Residence	28. No. of Stories <u>2 1/2</u>
7. City or Town If Rural, Township & Vicinity St. Louis		17. Date(s) or Period April 1, 1893 (building permit)	29. Basement? Yes <input checked="" type="checkbox"/> No <input type="checkbox"/>
8. Site Plan with North Arrow 		18. Style or Design	30. Foundation Material Masonry
9. Coordinates UTM Lat. <u>15/741900/4276700</u> Long. <u>15/740315/4276880</u>		19. Architect or Engineer N. F. Nagel	31. Wall Construction Masonry
10. Site <input checked="" type="checkbox"/> Building <input checked="" type="checkbox"/> Structure <input type="checkbox"/> Object <input type="checkbox"/>		20. Contractor or Builder	32. Roof Type & Material Gable/Slate
11. On National Register? Yes <input type="checkbox"/> No <input checked="" type="checkbox"/>		21. Original Use, if apparent Residence	33. No. of Bays Front Side
12. Is it Eligible? Yes <input type="checkbox"/> No <input checked="" type="checkbox"/>		22. Present Use Residence	34. Wall Treatment Limestone
13. Part of Estab. Hist. Dist.? Yes <input type="checkbox"/> No <input checked="" type="checkbox"/>		23. Ownership Public <input type="checkbox"/> Private <input checked="" type="checkbox"/>	35. Plan Shape
14. District Potent'l? Yes <input checked="" type="checkbox"/> No <input type="checkbox"/>		24. Owner's Name & Address, if known Eugene A. Bokern 3262 Hawthorne	36. Changes (Explain in #42) Addition <input type="checkbox"/> Altered <input type="checkbox"/> Moved <input type="checkbox"/>
15. Name of Established District		25. Open to Public? Yes <input type="checkbox"/> No <input checked="" type="checkbox"/>	37. Condition Interior <u>Good</u> Exterior <u>Good</u>
42. Further Description of Important Features This building defies description. It is a Theodore Link type variation on a theme. Dutch gable in front and on the wings. Large bay rises through the first 2 floors, topped with wrought iron balcony. Heavy limestone building. Gable gray slate roof. Copper flashing.		26. Local Contact Person or Organization Community Development Agency	38. Preservation Underway? Yes <input type="checkbox"/> No <input checked="" type="checkbox"/>
43. History and Significance Feb. 23, 1893 was the date of the Pitzman survey for William A. Zukoski. The city building permit for a \$12,000 two-story brick dwelling was issued April 1, 1893. In August, 1909 additions were made to the house and porch. William Zukoski was born in Austria and came to St. Louis at the age of 15 and entered the military business. Eventually, he was Vice President of Levis-Zukoski Mercantile Co. He served with the Home Guard during the Civil War.		27. Other Surveys in Which Included	39. Endangered? By What? Yes <input type="checkbox"/> No <input checked="" type="checkbox"/>
44. Description of Environment and Outbuildings Spacious lot with stable/garage at rear of property.		40. Visible from Public Road? Yes <input checked="" type="checkbox"/> No <input type="checkbox"/>	
45. Sources of Information City Records		41. Distance from and Frontage on Road 30' / 100'	
		46. Prepared by Kenneth D. Oestreich	
		47. Organization C.D.A.	
		48. Date 9/20/77	49. Revision Date(s)

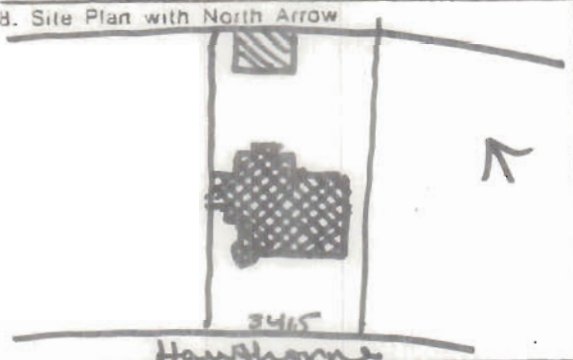


State Historical Survey and Planning Office, State Capitol Building, Room B-25,
HISTORIC INVENTORY Jefferson City, Missouri 65101

1. No.		4. Present Name(s)	
2. County St. Louis		5. Other Name(s)	
3. Location of Negatives Community Development Agency			
6. Specific Location 3269 Hawthorne		16. Thematic Category Residence	
7. City or Town If Rural, Township & Vicinity St. Louis		17. Date(s) or Period April 9, 1903 (building permit)	
		18. Style or Design	
8. Site Plan with North Arrow 		19. Architect or Engineer E.C. Janssen	
		20. Contractor or Builder Fred Schroeder	
9. Coordinates UTM Lat. 15/741900/4276700 Long. 15/740315/4276880		21. Original Use, if apparent Residence	
		22. Present Use Residence	
10. Site <input checked="" type="checkbox"/> Building <input checked="" type="checkbox"/> Structure <input type="checkbox"/> Object <input type="checkbox"/>		23. Ownership Public <input type="checkbox"/> Private <input checked="" type="checkbox"/>	
		24. Owner's Name & Address, if known	
11. On National Register? Yes <input type="checkbox"/> No <input checked="" type="checkbox"/>		25. Open to Public? Yes <input type="checkbox"/> No <input checked="" type="checkbox"/>	
		26. Local Contact Person or Organization Community Development Agency	
12. Is It Eligible? Yes <input checked="" type="checkbox"/> No <input type="checkbox"/>		27. Other Surveys in Which Included	
13. Part of Estab. Hist. Dist.? Yes <input type="checkbox"/> No <input checked="" type="checkbox"/>		28. No. of Stories 2 1/2	
14. District Potent? Yes <input checked="" type="checkbox"/> No <input type="checkbox"/>		29. Basement? Yes <input checked="" type="checkbox"/> No <input type="checkbox"/>	
15. Name of Established District		30. Foundation Material Masonry	
		31. Wall Construction Masonry	
		32. Roof Type & Material Hipped/Tile	
		33. No. of Bays Front Side	
		34. Wall Treatment Brick/Stone	
		35. Plan Shape Mod. Rect.	
		36. Changes (Explain in #42) Addition <input type="checkbox"/> Moved <input type="checkbox"/>	
		37. Condition Interior Good Exterior Good	
		38. Preservation Underway? Yes <input type="checkbox"/> No <input type="checkbox"/>	
		39. Endangered? By What? Yes <input type="checkbox"/> No <input checked="" type="checkbox"/>	
		40. Visible from Public Road? Yes <input checked="" type="checkbox"/> No <input type="checkbox"/>	
		41. Distance from and Frontage on Road 40' / 100'	
42. Further Description of Important Features Interior details include a chandelier from a French chateau, and woodwork in white oak, cherry, mahogany, fumed oak & red oak. The original chandelier in the study was made of antlers (Stockrom liked to hunt). The entire 3rd floor is a large ballroom. Rococo leanings are apparent in the exterior stonework & the bronz entry lamps. The doubled columns in depth are most unusual. Quoining is on the ground floor. The brackets are a Victorian hangover. Strong horizontal emphasis. The roof is hipped and is in red Spanish tile. Brick is gray.			
43. History and Significance State Significance: Louis Stockrom had a Pitzman survey made Feb. 28, 1903. The city building permit was issued April 9, 1903. Cost: \$27,000. The garage added in 1908 at \$4,400 made this the most expensive recorded house in Compton Heights. Mr. Stockrom is brother to Charles Stockrom who built an even larger mansion on Russell. Louis was president of American Range Co. - maker of Magic Chef stoves. It has been the home of Dr. and Mrs. Thor Brue for many years.			
44. Description of Environment and Outbuildings The 1 1/2 story brick garage was added in January of 1908. It is a handsome structure on its own right.			
45. Sources of Information City Records "Compton Heights Tour Guide" 1972.		46. Prepared by Kenneth D. Oestreich	
		47. Organization C.D.A.	
		48. Date 9/20/77	
		49. Revision Date(s)	

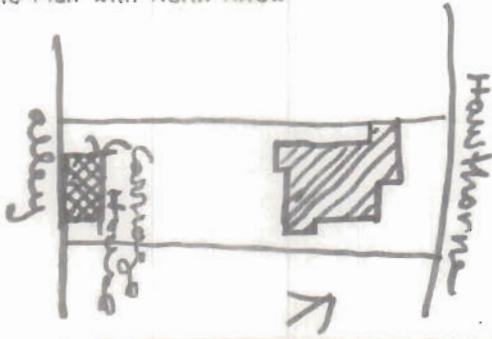



State Historical Survey and Planning Office, State Capitol Building, Room B-25,
HISTORIC INVENTORY Jefferson City, Missouri 65101

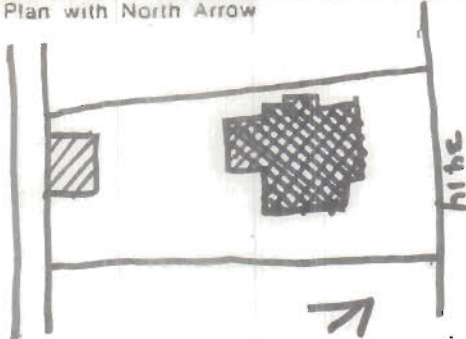
1. No.		4. Present Name(s)	
2. County St. Louis		5. Other Name(s)	
3. Location of Negatives Community Development Agency			
6. Specific Location 3405 Hawthorne		16. Thematic Category Residence	
		17. Date(s) or Period March 20, 1901 (building permit)	
7. City or Town If Rural, Township & Vicinity St. Louis		18. Style or Design Late Victorian/Chicago School Inf	
8. Site Plan with North Arrow 		19. Architect or Engineer E. Friesler & J.L. Christian	
		20. Contractor or Builder	
9. Coordinates UTM Lat. 15/741900/4276700 Long. 15/740315/4276880 15/740400/4277680		21. Original Use, if apparent Residence	
		22. Present Use Residence	
10. Site Building <input checked="" type="checkbox"/> Structure Object <input type="checkbox"/>		23. Ownership Public <input type="checkbox"/> Private <input checked="" type="checkbox"/>	
		24. Owner's Name & Address, if known Mr. Higginson 3405 Hawthorne	
11. On National Register? Yes <input type="checkbox"/> No <input checked="" type="checkbox"/>		25. Open to Public? Yes <input type="checkbox"/> No <input checked="" type="checkbox"/>	
12. Is it Eligible? Yes <input type="checkbox"/> No <input checked="" type="checkbox"/>		26. Local Contact Person or Organization Community Development Agency	
13. Part of Estab. Hist. Dist.? Yes <input type="checkbox"/> No <input checked="" type="checkbox"/>		27. Other Surveys in Which Included	
14. District Potent'l? Yes <input checked="" type="checkbox"/> No <input type="checkbox"/>		28. No. of Stories 2 1/2	
15. Name of Established District		29. Basement? Yes <input checked="" type="checkbox"/> No <input type="checkbox"/>	
42. Further Description of Important Features A structure with real character. It is not exactly Chicago School but it does have the dominant horizontal cornice. The dormers relate to the cornice. The windows are rectangular. The entrance is recessed. A suppressed tower - submerged into the building - is on the east side of the house. A solarium projects out on the west side. Horizontal banding is an important feature. It is even around the columns. Suppressed link.		30. Foundation Material Masonry	
		31. Wall Construction Masonry	
		32. Roof Type & Material Hipped/Slate	
		33. No. of Bays Front Side	
		34. Wall Treatment Stone	
		35. Plan Shape Mod. Rect.	
		36. Changes (Explain in #42) Addition <input type="checkbox"/> Altered <input type="checkbox"/> Moved <input type="checkbox"/>	
		37. Condition Interior Good Exterior Good	
		38. Preservation Underway? Yes <input checked="" type="checkbox"/> No <input type="checkbox"/>	
		39. Endangered? By What? Yes <input type="checkbox"/> No <input checked="" type="checkbox"/>	
		40. Visible from Public Road? Yes <input checked="" type="checkbox"/> No <input type="checkbox"/>	
		41. Distance from and Frontage on Road 40' / 90'	
43. History and Significance City Significance: The lot was surveyed by Pitzman for F. Everts in March of 1901. The building permit for a \$16,000 2-story brick dwelling and one story brick horse stable for \$2,000 is dated March 20, 1901. The Everts moved in during 1902 and stayed at least until 1908. Mr. Everts was the President of St. Louis Woodenware Works. A 1910 building permit to alter the brick dwelling lists R. Hencke as the builder and Mrs. G.B. Parsons as owner but another 1910 building permit dated a month later lists the owner as B. Blewett and the architect as F. Lane and Son. Ben Blewette was Superintendent of Schools. Mr. Higginson, the current owner, is on the City's Landmarks Commission.			
45. Sources of Information City Records Blue Books		46. Prepared by Kenneth D. Oestreich	
		47. Organization C.D.A.	
		48. Date 9/20/77	
		49. Revision Date(s)	



State Historical Survey and Planning Office, State Capitol Building, Room B-25,
HISTORIC INVENTORY Jefferson City, Missouri 65101

1. No.		4. Present Name(s)	
2. County St. Louis		5. Other Name(s)	
3. Location of Negatives Community Development Agency			
6. Specific Location 3406 Hawthorne Carriage House		16. Thematic Category Stable	
7. City or Town If Rural, Township & Vicinity St. Louis		17. Date(s) or Period Jan. 5, 1894 (building permit)	
8. Site Plan with North Arrow 		18. Style or Design	
		19. Architect or Engineer	
		20. Contractor or Builder	
		21. Original Use, if apparent Stable	
		22. Present Use	
		23. Ownership Public <input type="checkbox"/> Private <input checked="" type="checkbox"/>	
		24. Owner's Name & Address, if known	
9. Coordinates UTM Lat. 15/741900/4276700 Long. 15/741300/4277980 15/740315/4276880 15/740400/4277680		25. Open to Public? Yes <input type="checkbox"/> No <input checked="" type="checkbox"/>	
10. Site <input type="checkbox"/> Building <input checked="" type="checkbox"/> Structure <input type="checkbox"/> Object <input type="checkbox"/>		26. Local Contact Person or Organization Community Development Agency	
11. On National Register? Yes <input type="checkbox"/> No <input checked="" type="checkbox"/>		27. Other Surveys in Which Included	
12. Is It Eligible? Yes <input type="checkbox"/> No <input checked="" type="checkbox"/>			
13. Part of Estab. Hist. Dist.? Yes <input type="checkbox"/> No <input checked="" type="checkbox"/>			
14. District Potent'l? Yes <input checked="" type="checkbox"/> No <input type="checkbox"/>			
15. Name of Established District		28. No. of Stories 1 1/2	
		29. Basement? Yes <input type="checkbox"/> No <input checked="" type="checkbox"/>	
		30. Foundation Material Masonry	
		31. Wall Construction Masonry	
		32. Roof Type & Material Gable	
		33. No. of Bays Front Side	
		34. Wall Treatment Red Brick	
		35. Plan Shape Rect.	
		36. Changes (Explain in #42) Addition <input type="checkbox"/> Altered <input type="checkbox"/> Moved <input type="checkbox"/>	
		37. Condition Interior <input type="checkbox"/> Exterior <input checked="" type="checkbox"/> Good	
		38. Preservation Underway? Yes <input type="checkbox"/> No <input checked="" type="checkbox"/>	
		39. Endangered? By What? Yes <input type="checkbox"/> No <input checked="" type="checkbox"/>	
		40. Visible from Public Road? Yes <input checked="" type="checkbox"/> No <input type="checkbox"/>	
		41. Distance from and Frontage on Road fronts on alley	
42. Further Description of Important Features A picturesque red brick stable with slate gable roof - dormers. Fronts on the rear alley.			
			
43. History and Significance The building permit for this structure is dated Jan. 5, 1894 and was issued to Mr. Phillip Gruner for the \$15,000 home and \$2,000 brick stable. Phillip Gruner was born in Alsace and emigrated to the United States.			
44. Description of Environment and Outbuildings A large well kept property with the stable at the rear property line.			
45. Sources of Information City Records		46. Prepared by Kenneth D. Oestreich	
		47. Organization C.D.A.	
		48. Date 9/20/77	
		49. Revision Date(s)	

State Historical Survey and Planning Office, State Capitol Building, Room B-25,
HISTORIC INVENTORY Jefferson City, Missouri 65107

1. No.		4. Present Name(s)	
2. County St. Louis		5. Other Name(s)	
3. Location of Negatives Community Development Agency			
6. Specific Location 3414 Hawthorne		16. Thematic Category Residence	28. No. of Stories <u>2 1/2</u>
7. City or Town If Rural, Township & Vicinity St. Louis		17. Date(s) or Period Oct. 7, 1910 (building permit)	29. Basement? Yes <input checked="" type="checkbox"/> No <input type="checkbox"/>
8. Site Plan with North Arrow 		18. Style or Design Colonial Revival	30. Foundation Material Masonry
		19. Architect or Engineer	31. Wall Construction Masonry
		20. Contractor or Builder Wassman Construction	32. Roof Type & Material Hipped
		21. Original Use, if apparent Residence	33. No. of Bays Front Side
		22. Present Use Residence	34. Wall Treatment Gray Brick
		23. Ownership Public <input type="checkbox"/> Private <input checked="" type="checkbox"/>	35. Plan Shape
		24. Owner's Name & Address, if known Kenneth R. Smith Jr. 3414 Hawthorne	36. Changes (Explain in #42) Addition <input type="checkbox"/> Altered <input type="checkbox"/> Moved <input type="checkbox"/>
9. Coordinates UTM Lat. <u>15/741900/4276700</u> <u>15/741300/4277980</u> Long. <u>15/740315/4276880</u> <u>15/740400/4277680</u>		25. Open to Public? Yes <input type="checkbox"/> No <input checked="" type="checkbox"/>	37. Condition Interior <u>Good</u> Exterior <u>Good</u>
10. Site <input checked="" type="checkbox"/> Building <input checked="" type="checkbox"/> Structure <input type="checkbox"/> Object <input type="checkbox"/>		26. Local Contact Person or Organization Community Development Agency	38. Preservation Underway? Yes <input type="checkbox"/> No <input type="checkbox"/>
11. On National Register? Yes <input type="checkbox"/> No <input checked="" type="checkbox"/>		27. Other Surveys in Which Included	39. Endangered? By What? Yes <input type="checkbox"/> No <input checked="" type="checkbox"/>
12. Is It Eligible? Yes <input type="checkbox"/> No <input checked="" type="checkbox"/>			40. Visible from Public Road? Yes <input checked="" type="checkbox"/> No <input type="checkbox"/>
13. Part of Estab. Hist. Dist.? Yes <input type="checkbox"/> No <input checked="" type="checkbox"/>			41. Distance from and Frontage on Road 30' / 90'
14. District Potent'? Yes <input checked="" type="checkbox"/> No <input type="checkbox"/>			
15. Name of Established District			

42. Further Description of Important Features The building's winged lintels say Georgian, but the liberties in the porch do not reinforce this. American Colonial Revival. The roof is hipped - broken by 3 dormers, double windows in the center dormer, single windows on the ends. The double window is repeated on the 2nd floor. Brick quoins.




43. History and Significance City Significance:
A Pitzman survey was made June 14, 1900 for Robert Koenitzer. This was the last action until another survey in 1910. On October 7, 1910, a city building permit was issued for a \$16,000 two-story dwelling and on September 26, 1911 a \$2,500 brick garage to C. Meyer, owner. At one time, Mr. & Mrs. North Moore lived here. He was an internationally famous mining engineer. They had previously lived in Lafayette Square. They are discussed in Bryan's book on the Square.

44. Description of Environment and Outbuildings

45. Sources of Information
City Records
Lafayette Square, p. 14 by John Bryan

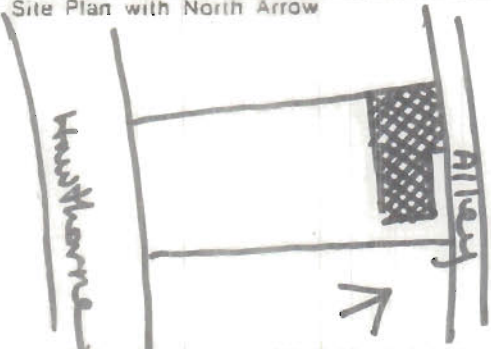
46. Prepared by
Kenneth D. Oestreich
47. Organization
C.D.A.
48. Date 9/20/77 49. Revision Date(s)

State Historical Survey and Planning Office, State Capitol Building, Room B-25,
HISTORIC INVENTORY Jefferson City, Missouri 65101

1. No.		4. Present Name(s)	
2. County St. Louis		5. Other Name(s)	
3. Location of Negatives Community Development Agency			
6. Specific Location 3419 Hawthorne		16. Thematic Category Residence	
7. City or Town If Rural, Township & Vicinity St. Louis		17. Date(s) or Period July 30, 1902 (building permit)	
8. Site Plan with North Arrow 		18. Style or Design "bracket style"	
9. Coordinates UTM Lat. 15/741900/4276700 Long. 15/740315/4276880		19. Architect or Engineer E.C. Janssen & E.P. Maulls	
10. Site: Building <input checked="" type="checkbox"/> Structure: Object <input type="checkbox"/>		20. Contractor or Builder Hoffman Const. Co. (addition)	
11. On National Register? Yes <input type="checkbox"/> No <input checked="" type="checkbox"/>		21. Original Use, if apparent Residence	
12. Is it Eligible? Yes <input checked="" type="checkbox"/> No <input type="checkbox"/>		22. Present Use Residence	
13. Part of Estab. Hist. Dist.? Yes <input type="checkbox"/> No <input checked="" type="checkbox"/>		23. Ownership Public <input type="checkbox"/> Private <input checked="" type="checkbox"/>	
14. District Potent'l? Yes <input checked="" type="checkbox"/> No <input type="checkbox"/>		24. Owner's Name & Address, if known Mr. Rodney Winfield 3419 Hawthorne	
15. Name of Established District		25. Open to Public? Yes <input type="checkbox"/> No <input checked="" type="checkbox"/>	
		26. Local Contact Person or Organization Community Development Agency	
		27. Other Surveys in Which Included	
		28. No. of Stories 2 1/2	
		29. Basement? Yes <input checked="" type="checkbox"/> No <input type="checkbox"/>	
		30. Foundation Material Masonry	
		31. Wall Construction Masonry	
		32. Roof Type & Material Tile	
		33. No. of Bays Front Side	
		34. Wall Treatment Brick	
		35. Plan Shape Mod. Sq.	
		36. Changes (Explain in #42) Addition <input type="checkbox"/> Altered <input type="checkbox"/> Moved <input type="checkbox"/>	
		37. Condition Interior Good Exterior Good	
		38. Preservation Underway? Yes <input type="checkbox"/> No <input type="checkbox"/>	
		39. Endangered? By What? Yes <input type="checkbox"/> No <input checked="" type="checkbox"/>	
		40. Visible from Public Road? Yes <input checked="" type="checkbox"/> No <input type="checkbox"/>	
		41. Distance from and Frontage on Road 40' / 130'	
42. Further Description of Important Features This is the Victorian grandfather of the Chicago School. A handsome brick home with many interesting features, both inside and outside. Features include a large overhanging cornice supported by large brackets. The brackets dominate the house. Some of the glazing is circular headed and topped by basket handle arches, others are flat. One window was bricked (this is an original feature). A porte cochere at the left side of the house supports a corrugated iron roof with wrought iron supports. Has several bay windows. Wrought iron grills on basement window. Elaborate terra cotta.			
43. History and Significance National Significance: The property was surveyed by Pitzman June 7, 1902 for George A. Meyer. The city building permit was issued on July 30, 1902 for a \$25,000 2 1/2-story brick residence. E.C. Janssen with E.P. Maulls Jr. were the architects of the house - a 1920 addition is by F.D. Bauchen. George Adolf Meyer started as an office boy and eventually rose to President in the wholesale grocery business. Architecturally, this building is extremely important. There is nothing else like it in St. Louis.			
44. Description of Environment and Outbuildings Hawthorne is a broad, spacious street lined with exceptional homes.			
45. Sources of Information City Records The Book of St. Louisans, 1906, p. 402 Tour Guide, 1972 Compton Heights Association Bulletin, Spring 1966			
46. Prepared by Kenneth D. Oestreich			
47. Organization C.D.A.			
48. Date 9/20/77			
49. Revision Date(s)			



State Historical Survey and Planning Office, State Capitol Building, Room B-25,
HISTORIC INVENTORY Jefferson City, Missouri 65101

1. No.		4. Present Name(s)	
2. County St. Louis		5. Other Name(s)	
3. Location of Negatives Community Development Agency			
6. Specific Location 3421 Hawthorne		16. Thematic Category Carriage House	
7. City or Town If Rural, Township & Vicinity St. Louis		17. Date(s) or Period 1902	
8. Site Plan with North Arrow 		18. Style or Design	
9. Coordinates UTM Lat. 15/741900/4276700 Long. 15/740315/4276880		19. Architect or Engineer Hoffman Const. Co.	
		20. Contractor or Builder Hoffman Const. Co.	
		21. Original Use, if apparent Carriage House	
		22. Present Use Garage	
		23. Ownership Public <input type="checkbox"/> Private <input checked="" type="checkbox"/>	
		24. Owner's Name & Address, if known Mr. Hinrichs 3435 Hawthorne	
		25. Open to Public? Yes <input type="checkbox"/> No <input checked="" type="checkbox"/>	
		26. Local Contact Person or Organization Community Development Agency	
		27. Other Surveys in Which Included	
10. Site <input checked="" type="checkbox"/> Building <input checked="" type="checkbox"/> Structure <input type="checkbox"/> Object <input type="checkbox"/>		28. No. of Stories 1 1/2	
11. On National Register? Yes <input type="checkbox"/> No <input checked="" type="checkbox"/>		29. Basement? Yes <input checked="" type="checkbox"/> No <input type="checkbox"/>	
12. Is It Eligible? Yes <input type="checkbox"/> No <input checked="" type="checkbox"/>		30. Foundation Material Masonry	
13. Part of Estab. Hist. Dist.? Yes <input type="checkbox"/> No <input checked="" type="checkbox"/>		31. Wall Construction Masonry	
14. District Potent'l? Yes <input checked="" type="checkbox"/> No <input type="checkbox"/>		32. Roof Type & Material	
15. Name of Established District		33. No. of Bays Front Side	
		34. Wall Treatment Brick	
		35. Plan Shape L	
		36. Changes (Explain in #42) Addition <input type="checkbox"/> Altered <input type="checkbox"/> Moved <input type="checkbox"/>	
		37. Condition Interior Good Exterior Good	
		38. Preservation Underway? Yes <input type="checkbox"/> No <input checked="" type="checkbox"/>	
		39. Endangered? By What? Yes <input type="checkbox"/> No <input checked="" type="checkbox"/>	
		40. Visible from Public Road? Yes <input checked="" type="checkbox"/> No <input type="checkbox"/>	
		41. Distance from and Frontage on Road 130'/70'	

42. Further Description of Important Features A large carriage house that at one time probably housed 8-10 horses. The building is 71'9" x 44' and is constructed of brick. Today, the building is used as a garage and holds the owners antique car collection. Cost: \$9,950. *Gable roof treated in gray slate, topped with cupola. Front gables are in the stucco and half timber style. Six over six glazing.*



43. History and Significance

A second building permit was issued 8/13/09 to repair fire damage.

44. Description of Environment and Outbuildings

On one of the largest and most spacious lots in Compton Heights.

45. Sources of Information

City Records

46. Prepared by

Kenneth D. Oestreich

47. Organization

C.D.A.

48. Date

9/20/77

49. Revision Date(s)

State Historical Survey and Planning Office, State Capitol Building, Room B-25,
HISTORIC INVENTORY Jefferson City, Missouri 65101

1. No.		4. Present Name(s)	
2. County St. Louis		5. Other Name(s)	
3. Location of Negatives Community Development Agency			
6. Specific Location 3424 Hawthorne		16. Thematic Category Residence	28. No. of Stories 2 1/2
7. City or Town If Rural, Township & Vicinity St. Louis		17. Date(s) or Period June 1, 1895 (building permit)	29. Basement? Yes <input checked="" type="checkbox"/> No <input type="checkbox"/>
8. Site Plan with North Arrow		18. Style or Design Chicago School	30. Foundation Material Masonry
		19. Architect or Engineer	31. Wall Construction Masonry
		20. Contractor or Builder	32. Roof Type & Material Hipped
9. Coordinates UTM Lat. 15/741900/4276700 Long. 15/740315/4276880		21. Original Use, if apparent Residence	33. No. of Bays Front Side
10. Site Building <input checked="" type="checkbox"/> Structure Object <input type="checkbox"/>		22. Present Use Residence	34. Wall Treatment Brick
11. On National Register? Yes <input type="checkbox"/> No <input checked="" type="checkbox"/>		23. Ownership Public <input type="checkbox"/> Private <input checked="" type="checkbox"/>	35. Plan Shape Mod. Sq.
12. Is It Eligible? Yes <input checked="" type="checkbox"/> No <input type="checkbox"/>		24. Owner's Name & Address, if known Algha & Ethel C. Lodwick 3424 Hawthorne	36. Changes (Explain in #42) Addition <input type="checkbox"/> Altered <input type="checkbox"/> Moved <input type="checkbox"/>
13. Part of Estab. Hist. Dist.? Yes <input type="checkbox"/> No <input checked="" type="checkbox"/>		25. Open to Public? Yes <input type="checkbox"/> No <input checked="" type="checkbox"/>	37. Condition Interior Good Exterior Good
14. District Potent'l? Yes <input checked="" type="checkbox"/> No <input type="checkbox"/>		26. Local Contact: Person or Organization Community Development Agency	38. Preservation Underway? Yes <input type="checkbox"/> No <input checked="" type="checkbox"/>
15. Name of Established District		27. Other Surveys in Which Included:	39. Endangered? By What? Yes <input type="checkbox"/> No <input checked="" type="checkbox"/>
			40. Visible from Public Road? Yes <input checked="" type="checkbox"/> No <input type="checkbox"/>
			41. Distance from and Frontage on Road 30' / 90'

42. Further Description of Important Features Very original desing. The roof almost seems to hover above the house. Reminiscent of Frank Lloyd Wright. Strong horizontal movement.

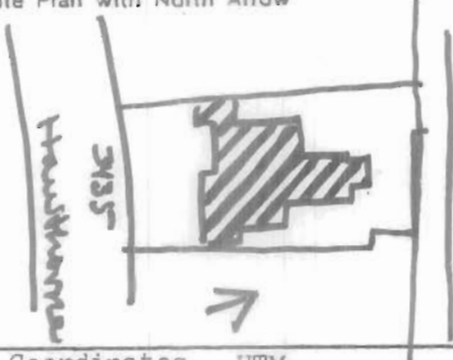


43. History and Significance State Significance:
 The Pitzman survey is dated May 9 for Henry Gildehaus and the building permit is dated June 1, 1895. Cost: \$10,000. On April 16, 1906, he received a building permit to alter the front porch for \$300; builder Wm. Gohl & Co. A one-story brick garage was added in 1916 by a builder named C. Laidig. Mr. Gildehaus was in the grocery business.

44. Description of Environment and Outbuildings
 Large spacious lot with large accessory building on the rear alley. Numerous tall trees.

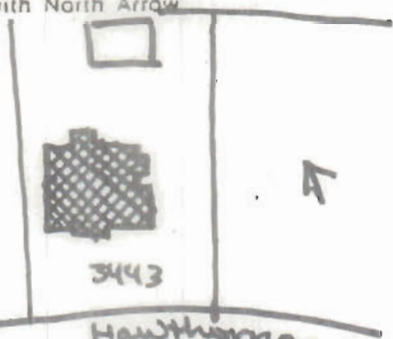

45. Sources of Information City Records	46. Prepared by Kenneth D. Oestreich
	47. Organization C.D.A.
48. Date 9/20/77	49. Revision Date(s)

State Historical Survey and Planning Office, State Capitol Building, Room B-25,
HISTORIC INVENTORY Jefferson City, Missouri 65101

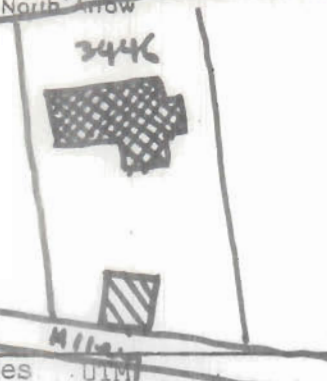
1. No.		4. Present Name(s)	
2. County St. Louis		5. Other Name(s)	
3. Location of Negatives Community Development Agency			
6. Specific Location 3435 Hawthorne		16. Thematic Category Residence	
7. City or Town If Rural, Township & Vicinity St. Louis		17. Date(s) or Period March 12, 1895 (building permit)	
8. Site Plan with North Arrow 		18. Style or Design Eclectic	
9. Coordinates UTM Lat. 15/741900/4276700 Long. 15/740315/4276880		19. Architect or Engineer Possibly Theodore Link	
10. Site Building <input checked="" type="checkbox"/> Structure Object <input type="checkbox"/>		20. Contractor or Builder	
11. On National Register? Yes <input type="checkbox"/> No <input checked="" type="checkbox"/>		21. Original Use, if apparent Residence	
12. Is It Eligible? Yes <input type="checkbox"/> No <input checked="" type="checkbox"/>		22. Present Use Residence	
13. Part of Estab. Hist. Dist.? Yes <input type="checkbox"/> No <input checked="" type="checkbox"/>		23. Ownership Public <input type="checkbox"/> Private <input checked="" type="checkbox"/>	
14. District Potent'l? Yes <input checked="" type="checkbox"/> No <input type="checkbox"/>		24. Owner's Name & Address, if known Mr. Hinrichs 3435 Hawthorne	
15. Name of Established District		25. Open to Public? Yes <input type="checkbox"/> No <input checked="" type="checkbox"/>	
42. Further Description of Important Features The house is built of random ashlar with stones being as large as 12 ft. in length. The foundation is gray granite and the remainder of the structure is treated in Bedford limestone. The roof is steeply pitched slate. The building is an unusual assortment of styles. The coarse stonework of the Richardsonian Romanesque; arch on shoulder dormers give it a Beaux Arts flourish. Other features include high soaring chimneys, a half-timbered porch and a side door with fanlight and side lights. Strong horizontal movement. Bell shaped eve on roof.		26. Local Contact Person or Organization Community Development Agency	
43. History and Significance State Significance: Pitzman survey dated Jan. 5, 1895. Building permit March 12, 1895, for a \$22,500 brick dwelling. The Blue Books list the Bollman's living here from 1896-1900. There is disagreement as to whether Theodore C. Link was the architect. The gray granite foundation and the Bedford limestone superstructure are both materials used in Link's Union Station and may have been left over from its construction. A Mrs. Roberta Harris has a photo showing a large windmill to the rear of the house.		27. Other Surveys in Which Included	
44. Description of Environment and Outbuildings A large lot with an immense carriage house in the rear (1902).		28. No. of Stories 2 1/2	
45. Sources of Information City Records Blue Books		29. Basement? Yes <input checked="" type="checkbox"/> No <input type="checkbox"/>	
		30. Foundation Material Masonry	
		31. Wall Construction Masonry	
		32. Roof Type & Material Gable/Slate	
		33. No. of Bays Front Side	
		34. Wall Treatment Random Stone	
		35. Plan Shape Mod. T.	
		36. Changes (Explain in #42) Addition <input type="checkbox"/> Altered <input type="checkbox"/> Moved <input type="checkbox"/>	
		37. Condition Interior Good Exterior Good	
		38. Preservation Underway? Yes <input type="checkbox"/> No <input checked="" type="checkbox"/>	
		39. Endangered? By What? Yes <input type="checkbox"/> No <input checked="" type="checkbox"/>	
		40. Visible from Public Road? Yes <input checked="" type="checkbox"/> No <input type="checkbox"/>	
		41. Distance from and Frontage on Road 40'/75'	
		46. Prepared by Kenneth D. Oestreich	
		47. Organization C.D.A.	
		48. Date 9/20/77	
		49. Revision Date(s)	



State Historical Survey and Planning Office, State Capitol Building, Room B-25,
HISTORIC INVENTORY Jefferson City, Missouri 65101

1. No.		4. Present Name(s)	
2. County St. Louis		5. Other Name(s)	
3. Location of Negatives Community Development Agency			
6. Specific Location 3443 Hawthorne		16. Thematic Category Residence	28. No. of Stories 2
		17. Date(s) or Period Jan. 21, 1904 (building permit)	29. Basement? Yes <input checked="" type="checkbox"/> No <input type="checkbox"/>
7. City or Town If Rural, Township & Vicinity St. Louis		18. Style or Design Queen Anne variation	30. Foundation Material Masonry
8. Site Plan with North Arrow 		19. Architect or Engineer E. Preissler	31. Wall Construction Masonry
		20. Contractor or Builder F. Schroeder	32. Roof Type & Material Hipped/Slate
		21. Original Use, if apparent Residence	33. No. of Bays Front Side
		22. Present Use Residence	34. Wall Treatment Brick-gray
		23. Ownership Public <input type="checkbox"/> Private <input checked="" type="checkbox"/>	35. Plan Shape Mod. Sq.
		24. Owner's Name & Address, if known	36. Changes (Explain in #42) Addition <input type="checkbox"/> Altered <input type="checkbox"/> Moved <input type="checkbox"/>
9. Coordinates UTM Lat. 15/741900/4276700 Long. 15/741300/4277980 15/740315/4276880 15/740400/4277680		25. Open to Public? Yes <input type="checkbox"/> No <input checked="" type="checkbox"/>	37. Condition Interior Good Exterior Good
10. Site <input checked="" type="checkbox"/> Building <input checked="" type="checkbox"/> Structure <input type="checkbox"/> Object <input type="checkbox"/>		26. Local Contact Person or Organization Community Development Agency	38. Preservation Underway? Yes <input type="checkbox"/> No <input checked="" type="checkbox"/>
11. On National Register? Yes <input type="checkbox"/> No <input checked="" type="checkbox"/>		27. Other Surveys in Which Included	39. Endangered? By What? Yes <input type="checkbox"/> No <input checked="" type="checkbox"/>
12. Is It Eligible? Yes <input type="checkbox"/> No <input checked="" type="checkbox"/>			40. Visible from Public Road? Yes <input checked="" type="checkbox"/> No <input type="checkbox"/>
13. Part of Estab. Hist. Dist.? Yes <input type="checkbox"/> No <input checked="" type="checkbox"/>			41. Distance from and Frontage on Road 40' / 90'
14. District Potent'l? Yes <input checked="" type="checkbox"/> No <input type="checkbox"/>			
15. Name of Established District			
42. Further Description of Important Features Equilitus is the major feature. The horizontal movement fights the vertical gable and the tudor arch. The roof is hipped and treated in varigated gray slate. Quoins outline the side wings as well as the central pavillion. A bay window and overhanging porte cochere are on the east side of the house. Tall paned chimneys. Copper finials top the gable and eaves. <i>Peaks Punched</i>			
43. History and Significance City Significance: The city building permit was issued 1/21/04 to owner R.N. Collins to erect a 2-story brick building costing \$15,000. The Blue Books for 1907 and 1908 list Mr. & Mrs. Robert N. Collins living in the house. Mr. Collins was in the buggy business - probably Powitzky and Collins Carriage Woodwork Company.			
44. Description of Environment and Outbuildings A large lot. - the garage was added in 1911.			
45. Sources of Information City Records Blue Books		46. Prepared by Kenneth D. Oestreich	
		47. Organization C.D.A.	
		48. Date 9/20/77	49. Revision Date(s)

State Historical Survey and Planning Office, State Capitol Building, Room B-25,
HISTORIC INVENTORY Jefferson City, Missouri 65107

1. No.		4. Present Name(s)	
2. County St. Louis		5. Other Name(s)	
3. Location of Negatives Community Development Agency			
6. Specific Location 3446 Hawthorne		16. Thematic Category Residence	28. No. of Stories <u>2 1/2</u>
7. City or Town If Rural, Township & Vicinity St. Louis HAWTHORNE		17. Date(s) or Period June 3, 1916 (building permit)	29. Basement? Yes <input checked="" type="checkbox"/> No <input type="checkbox"/>
8. Site Plan with North Arrow 		18. Style or Design Chicago School Hybrid	30. Foundation Material Masonry
9. Coordinates UTM Lat. <u>15/741900/4276700</u> Long. <u>15/740315/4276880</u>		19. Architect or Engineer Otto Wilhelmi	31. Wall Construction Masonry
10. Site <input checked="" type="checkbox"/> Building <input checked="" type="checkbox"/> Structure <input type="checkbox"/> Object <input type="checkbox"/>		20. Contractor or Builder H. O. Hirsh	32. Roof Type & Material Green Tile
11. On National Register? Yes <input type="checkbox"/> No <input checked="" type="checkbox"/>		21. Original Use, if apparent Residence	33. No. of Bays Front Side
12. Is it Eligible? Yes <input type="checkbox"/> No <input checked="" type="checkbox"/>		22. Present Use Residence	34. Wall Treatment Varigated Red Brick
13. Part of Estab. Hist. Dist.? Yes <input type="checkbox"/> No <input checked="" type="checkbox"/>		23. Ownership Public <input type="checkbox"/> Private <input checked="" type="checkbox"/>	35. Plan Shape Mod Rect.
14. District Potent? Yes <input checked="" type="checkbox"/> No <input type="checkbox"/>		24. Owner's Name & Address, if known Joe M. Lesem 3446 Hawthorne	36. Changes (Explain in #42) Addition <input type="checkbox"/> Altered <input type="checkbox"/> Moved <input type="checkbox"/>
15. Name of Established District		25. Open to Public? Yes <input type="checkbox"/> No <input checked="" type="checkbox"/>	37. Condition Interior Good Exterior Good
		26. Local Contact Person or Organization Community Development Agency	38. Preservation Underway? Yes <input type="checkbox"/> No <input checked="" type="checkbox"/>
		27. Other Surveys in Which Included	39. Endangered? By What? Yes <input type="checkbox"/> No <input checked="" type="checkbox"/>
			40. Visible from Public Road? Yes <input checked="" type="checkbox"/> No <input type="checkbox"/>
			41. Distance from and Frontage on Road 40' / 90'

42. Further Description of Important Features The continuity of the brickwork is very good. Chicago School cornice is a strong horizontal impetus. The heavy dormers do not break up the house. The basket arch entry spoils the purity of the rest of the house. A dark red varigated brick building. The trim is wood and limestone. One side window appears to have been bricked in with only the circular head remaining open. The side also has an interesting porch roof supported by iron chains. The entrance is magnificent with ornate double doors opening onto a stone porch running the length of the building. Porch has balustrade in limestone. The roof is green Spanish tiles and includes 3 dormers. The center one being larger than those on either side.

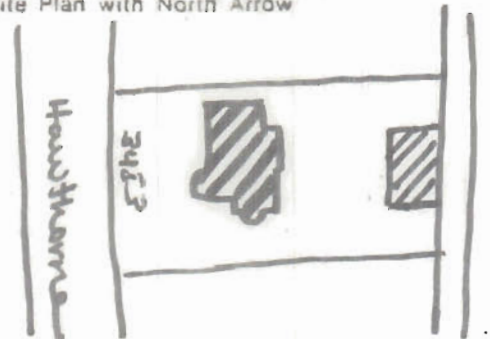


43. History and Significance City Significance:
 The Pitzman survey was Oct. 21, 1915, and the building permit Jan. 3, 1916 for a \$13,000 three-story brick dwelling. Owner George Engelsmann was born and educated in Germany. When he finished his education he came to St. Louis. Starting as a clerk for Anheuser Busch he later became president of the Missouri Belting Company.

44. Description of Environment and Outbuildings
 One story brick garage added April 25, 1928. Cost: \$2,000.

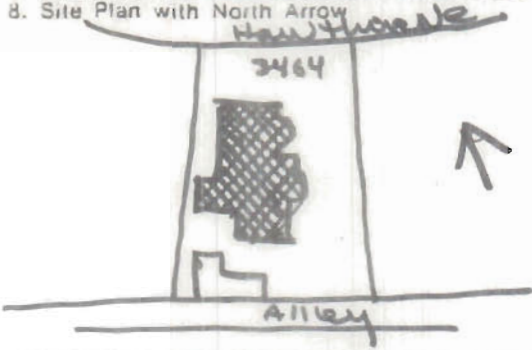
45. Sources of Information City Records Curt Wilhelmi's letter to Mrs. John Calhoun dated 1/31/73. The Book of St. Louisans, p. 176.		46. Prepared by Kenneth D. Oestreich	
		47. Organization C.D.A.	
48. Date 9/20/77	49. Revision Date(s)		

State Historical Survey and Planning Office, State Capitol Building, Room B-25,
HISTORIC INVENTORY Jefferson City, Missouri 65101

1. No.		4. Present Name(s)	
2. County St. Louis		5. Other Name(s)	
3. Location of Negatives Community Development Agency			
6. Specific Location 3453 Hawthorne		16. Thematic Category Residence	
7. City or Town If Rural, Township & Vicinity St. Louis		17. Date(s) or Period May 31, 1895 (building permit)	
		18. Style or Design Richardsonian Classical	
8. Site Plan with North Arrow 		19. Architect or Engineer Otto Wilhelmi	
		20. Contractor or Builder	
9. Coordinates UTM Lat. 15/741900/4276700 Long. 15/740315/4276880		21. Original Use, if apparent Residence	
		22. Present Use Residence	
10. Site Structure Building Object		23. Ownership Public <input type="checkbox"/> Private <input checked="" type="checkbox"/>	
		24. Owner's Name & Address, if known	
11. On National Register? Yes <input type="checkbox"/> No <input checked="" type="checkbox"/> 12. Is it Eligible? Yes <input checked="" type="checkbox"/> No <input type="checkbox"/>		25. Open to Public? Yes <input type="checkbox"/> No <input checked="" type="checkbox"/>	
		26. Local Contact Person or Organization Community Development Agency	
13. Part of Estab. Hist. Dist.? Yes <input type="checkbox"/> No <input checked="" type="checkbox"/> 14. District Potent'? Yes <input checked="" type="checkbox"/> No <input type="checkbox"/>		27. Other Surveys in Which Included	
		28. No. of Stories 2	
15. Name of Established District		29. Basement? Yes <input checked="" type="checkbox"/> No <input type="checkbox"/>	
		30. Foundation Material Masonry	
42. Further Description of Important Features Strong Victorian urge to break up form, which they do through the use of dormers, color, etc. Architects for later alterations are George Mueller in 3/11/13 and A. Enderling (for garage alterations). A handsome Victorian bldg. Major features include a cylindrical tower on the right side capped with conical slate roof, a circular bay window in the center of the 2nd floor. A wide dormer appears on the roof above the bay. The entranceway is topped with a classical pediment supported by red granite pilasters. Under the pilasters is terra cotta decoration. Also has the bricked in oculus window, wrought iron grills over basement windows. On the side is a loggia and Palladian style entrance (addition?). Good brick work - all windows outlined in pressed brick. Roof hipped in variegated gray slate. Strong horizontal cornice merges Richardsonian and Classical styles.		31. Wall Construction Masonry	
		32. Roof Type & Material Blue-Gray Slate/Hipped	
43. History and Significance Pitzman survey 4/1/1895. Building permit for \$14,000, 2-story brick dwelling, owner: J.H. Conrades, was issued May 31, 1895. John Henry Conrades was the owner - he emigrated from Germany and later became successful in the furniture business. Later the house was owned by J.F. Queeny who became important with the Monsanto Chemical Co. His biography is in the Centennial History of Missouri 1820-21, Vol. III, p. 88-92.		33. No. of Bays Front Side	
		34. Wall Treatment Brick	
44. Description of Environment and Outbuildings Spacious setting has a brick garage on the grounds.		35. Plan Shape Mod. Sq.	
		36. Changes (Explain in #42) Addition <input type="checkbox"/> Altered <input type="checkbox"/> Moved <input type="checkbox"/>	
45. Sources of Information City Records Curt Wilhelmi in letter to Mrs. John Calhoun The Book of St. Louisans Centennial History of Missouri 1820-21, Vol., p. 88-92		37. Condition Interior Good Exterior Good	
		38. Preservation Underway? Yes <input type="checkbox"/> No <input type="checkbox"/>	
46. Prepared by Kenneth D. Oestreich		39. Endangered? By What? Yes <input type="checkbox"/> No <input checked="" type="checkbox"/>	
		40. Visible from Public Road? Yes <input checked="" type="checkbox"/> No <input type="checkbox"/>	
47. Organization C.D.A.		41. Distance from and Frontage on Road 40' / 90'	
		48. Date 9/20/77	
49. Revision Date(s)		46. Prepared by Kenneth D. Oestreich	
		47. Organization C.D.A.	
48. Date 9/20/77		49. Revision Date(s)	



State Historical Survey and Planning Office, State Capitol Building, Room B-25,
HISTORIC INVENTORY Jefferson City, Missouri 65101

1. No.		4. Present Name(s)	
2. County St. Louis		5. Other Name(s)	
3. Location of Negatives Community Development Agency			
6. Specific Location 3464 Hawthorne		16. Thematic Category Residence	28. No. of Stories 2 1/2
7. City or Town If Rural, Township & Vicinity St. Louis		17. Date(s) or Period April 1891	29. Basement? Yes <input checked="" type="checkbox"/> No <input type="checkbox"/>
8. Site Plan with North Arrow 		18. Style or Design Victorian	30. Foundation Material Masonry
		19. Architect or Engineer O.J. Wilhelmi	31. Wall Construction Masonry
		20. Contractor or Builder J.P. Reichers and Son	32. Roof Type & Material Hipped/Slate
		21. Original Use, if apparent Residence	33. No. of Bays Front Side
		22. Present Use Residence	34. Wall Treatment Red brick
		23. Ownership Public <input type="checkbox"/> Private <input checked="" type="checkbox"/>	35. Plan Shape Mod. Rect.
		24. Owner's Name & Address, if known Kaid Friedel 3464 Hawthorne	36. Changes (Explain in #42) Addition <input type="checkbox"/> Altered <input type="checkbox"/> Moved <input type="checkbox"/>
9. Coordinates UTM Lat. 15/741900/4276700 Long. 15/740315/4276880		25. Open to Public? Yes <input type="checkbox"/> No <input checked="" type="checkbox"/>	37. Condition Interior Good Exterior Good
10. Site Building <input checked="" type="checkbox"/> Structure Object <input type="checkbox"/>		26. Local Contact Person or Organization Community Development Agency	38. Preservation Underway? Yes <input type="checkbox"/> No <input checked="" type="checkbox"/>
11. On National Register? Yes <input type="checkbox"/> No <input checked="" type="checkbox"/>	12. Is it Eligible? Yes <input type="checkbox"/> No <input checked="" type="checkbox"/>	27. Other Surveys in Which Included	39. Endangered? By What? Yes <input type="checkbox"/> No <input checked="" type="checkbox"/>
13. Part of Estab. Hist. Dist.? Yes <input type="checkbox"/> No <input checked="" type="checkbox"/>	14. District Potent'l? Yes <input checked="" type="checkbox"/> No <input type="checkbox"/>		40. Visible from Public Road? Yes <input checked="" type="checkbox"/> No <input type="checkbox"/>
15. Name of Established District			41. Distance from and Frontage on Road 40' / 85'

42. Further Description of Important Features An interesting Victorian structure with an inviting wrap-around porch. The roof is hipped and treated in varigated gray slate. Facade red brick. Horizontal/vertical play in proch and roof.



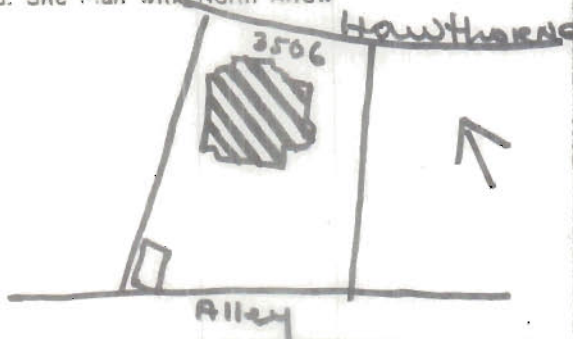
43. History and Significance City Significance:
 One of the earliest homes on Hawthorne. Pitzman survey was completed for Judge J. Gabriel Woerner in April 1891. The house built shortly thereafter. Gabriel was born in Germany and came to the U.S. at age 7. Editor of the German newspaper Tribune, he later received a law degree, served in the Civil War and became a judge and author.

44. Description of Environment and Outbuildings
 Spacious grounds. Garage in rear on the alley.

45. Sources of Information
 City Records
 The Book of St. Louisans, 1906, p. 315
 Encyclopedia of the History of St. Louis, p. 2519

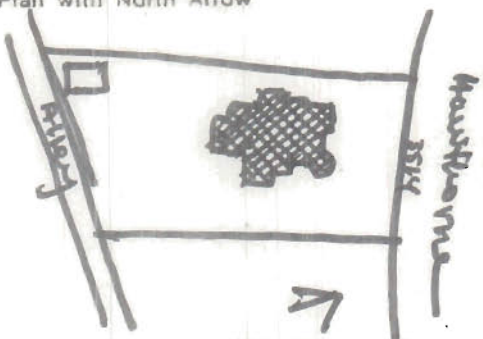

46. Prepared by
 Kenneth D. Oestreich
 47. Organization
 C.D.A.
 48. Date
 9/20/77
 49. Revision Date(s)

State Historical Survey and Planning Office, State Capitol Building, Room B-25,
HISTORIC INVENTORY Jefferson City, Missouri 65101

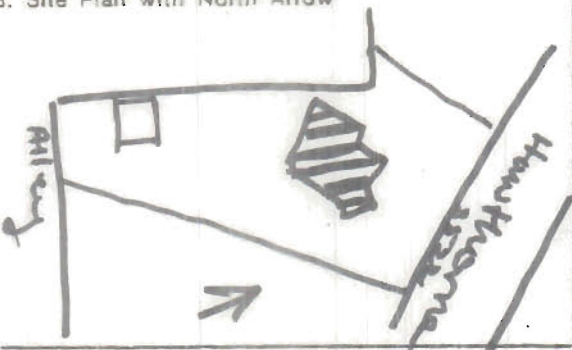
1. No.		4. Present Name(s)	
2. County St. Louis		5. Other Name(s)	
3. Location of Negatives Community Development Agency			
6. Specific Location 3506 Hawthorne		16. Thematic Category Residence	
7. City or Town If Rural, Township & Vicinity St. Louis		17. Date(s) or Period 3/26/1908 (building permit)	
8. Site Plan with North Arrow 		18. Style or Design	
9. Coordinates UTM Lat. 15/741900/4276700 Long. 15/740315/4276880 15/740400/4277680		19. Architect or Engineer E.C. Janssen	
10. Site <input type="checkbox"/> Building <input checked="" type="checkbox"/> Structure <input type="checkbox"/> Object <input type="checkbox"/>		20. Contractor or Builder	
11. On National Register? Yes <input type="checkbox"/> No <input checked="" type="checkbox"/>		21. Original Use, if apparent Residence	
12. Is It Eligible? Yes <input type="checkbox"/> No <input type="checkbox"/>		22. Present Use Residence	
13. Part of Estab. Hist. Dist.? Yes <input type="checkbox"/> No <input checked="" type="checkbox"/>		23. Ownership Public <input type="checkbox"/> Private <input checked="" type="checkbox"/>	
14. District Potent'l? Yes <input checked="" type="checkbox"/> No <input type="checkbox"/>		24. Owner's Name & Address, if known Mr. and Mrs. Kenneth Paul 3506 Hawthorne	
15. Name of Established District		25. Open to Public? Yes <input type="checkbox"/> No <input checked="" type="checkbox"/>	
		26. Local Contact Person or Organization Community Development Agency	
		27. Other Surveys in Which Included	
		28. No. of Stories 2	
		29. Basement? Yes <input checked="" type="checkbox"/> No <input type="checkbox"/>	
		30. Foundation Material Masonry	
		31. Wall Construction Masonry	
		32. Roof Type & Material Mansard/Slate	
		33. No. of Bays Front Side	
		34. Wall Treatment Stone Yellow Brick/ Trim	
		35. Plan Shape Mod. Sq.	
		36. Changes (Explain in #42) Addition <input type="checkbox"/> Altered <input type="checkbox"/> Moved <input type="checkbox"/>	
		37. Condition Interior Good Exterior Good	
		38. Preservation Underway? Yes <input type="checkbox"/> No <input checked="" type="checkbox"/>	
		39. Endangered? By What? Yes <input type="checkbox"/> No <input checked="" type="checkbox"/>	
		40. Visible from Public Road? Yes <input checked="" type="checkbox"/> No <input type="checkbox"/>	
		41. Distance from and Frontage on Road 40' / 85'	
42. Further Description of Important Features The building is in the classical tradition in trim detail and symmetry. The detailing is Renaissance. A stately building with yellow brick facade and a handsome mansard roof. The building's trim is limestone and tile. The mansard roof is pierced by bell shaped dormers. The cornice is very strong and is repeated on the back porch. The doorway is embellished with tuscan columns, quoins on either side and a trophy panel above bearing a cartouche with garland to its right and left. Above the panel is a series of 3 glass windows. Large bay windows are a handsome first floor feature. The glazing is all double hung one over one except in the dormers.			
43. History and Significance State Significance: The building permit was issued 3/26/1908, to Mr. Edward Wagner. Wagner was president of the Forest Park Brewing Co. They (the Wagners) sold the house in 1919 to Gaston F. DuBois, President of Monsanto Chemical; his knowledge of foreign compounds was greatly responsible for the success of the then struggling Monsanto Co.			
44. Description of Environment and Outbuildings Hawthorne is a handsome curvilinear street framed by a progression of exceptional homes.			
45. Sources of Information City Records		46. Prepared by Kenneth D. Oestreich	
		47. Organization C.D.A.	
		48. Date 9/20/77	
		49. Revision Date(s)	



State Historical Survey and Planning Office, State Capitol Building, Room B-25,
HISTORIC INVENTORY Jefferson City, Missouri 65107

1. No.		4. Present Name(s)	
2. County St. Louis		5. Other Name(s)	
3. Location of Negatives Community Development Agency			
6. Specific Location 3514 Hawthorne		16. Thematic Category Residence	28. No. of Stories 2
7. City or Town If Rural, Township & Vicinity St. Louis		17. Date(s) or Period	29. Basement? Yes <input checked="" type="checkbox"/> No <input type="checkbox"/>
8. Site Plan with North Arrow 		18. Style or Design Richardsonian Romanesque	30. Foundation Material Masonry
		19. Architect or Engineer Otto Wilhelmi	31. Wall Construction Masonry
		20. Contractor or Builder	32. Roof Type & Material
		21. Original Use, if apparent Residence	33. No. of Bays Front Side
		22. Present Use Residence	34. Wall Treatment Brick
		23. Ownership Public <input type="checkbox"/> Private <input checked="" type="checkbox"/>	35. Plan Shape Mod. Rect.
		24. Owner's Name & Address, if known Bernard & Marion Vollmer 3514 Hawthorne	36. Changes (Explain in #42) Addition <input type="checkbox"/> Altered <input type="checkbox"/> Moved <input type="checkbox"/>
9. Coordinates UTM Lat. 15/741900/4276700 Long. 15/740315/4276880 15/740400/4277680		25. Open to Public? Yes <input type="checkbox"/> No <input checked="" type="checkbox"/>	37. Condition Interior Exterior
10. Site <input checked="" type="checkbox"/> Building <input checked="" type="checkbox"/> Structure <input type="checkbox"/> Object <input type="checkbox"/>		26. Local Contact Person or Organization Community Development Agency	38. Preservation Underway? Yes <input type="checkbox"/> No <input checked="" type="checkbox"/>
11. On National Register? Yes <input type="checkbox"/> No <input checked="" type="checkbox"/>		27. Other Surveys in Which Included	39. Endangered? By What? Yes <input type="checkbox"/> No <input checked="" type="checkbox"/>
12. Is it Eligible? Yes <input type="checkbox"/> No <input checked="" type="checkbox"/>			40. Visible from Public Road? Yes <input checked="" type="checkbox"/> No <input type="checkbox"/>
13. Part of Estab. Hist. Dist.? Yes <input type="checkbox"/> No <input checked="" type="checkbox"/>			41. Distance from and Frontage on Road 30' / 80'
14. District Potent'l? Yes <input checked="" type="checkbox"/> No <input type="checkbox"/>			
15. Name of Established District			
42. Further Description of Important Features This is a fairly good example of the Richardsonian Romanesque residence. Richardsonian features include a very strong entrance - recessed into the main gable and set under a large Romanesque arch. The 3/4 cylindrical tower and the coupled windows under the point of the gable are other Richardson features. A stone string course is at the first floor sill level. Pressed brick window hoods on gable.			
43. History and Significance City Significance: A city building permit was issued to C. Stoffregan for a \$10,000 two-story brick dwelling on November 12, 1894. The garage was a 1909 addition to the grounds. Its builder was Geo. Mueller Co. In 1916 the house was altered with a brick addition. It was built by Welsch Construction Company. Stoffregan was born in Germany and eventually started a successful retail grocery company here.			
44. Description of Environment and Outbuildings Large spacious lot. Garage/carriage house in rear.			
45. Sources of Information City Records The Book of St. Louisans, 1906, p. 557		46. Prepared by Kenneth D. Oestreich	
		47. Organization C.D.A.	
		48. Date 9/20/77	49. Revision Date(s)

State Historical Survey and Planning Office, State Capitol Building, Room B-25,
HISTORIC INVENTORY Jefferson City, Missouri 65101

1. No.		4. Present Name(s)	
2. County St. Louis		5. Other Name(s)	
3. Location of Negatives Community Development Agency			
6. Specific Location 3522 Hawthorne		16. Thematic Category Residence	
7. City or Town If Rural, Township & Vicinity St. Louis		17. Date(s) or Period C. 1894	
8. Site Plan with North Arrow 		18. Style or Design Late Victorian	
		19. Architect or Engineer	
		20. Contractor or Builder	
		21. Original Use, if apparent Residence	
		22. Present Use Residence	
		23. Ownership Public <input type="checkbox"/> Private <input checked="" type="checkbox"/>	
9. Coordinates UTM Lat. 15/741900/4276700 Long. 15/740315/4276880 15/740400/4277680		24. Owner's Name & Address, if known Harry W. Swanger 3522 Hawthorne	
10. Site <input checked="" type="checkbox"/> Building <input checked="" type="checkbox"/> Structure <input type="checkbox"/> Object <input type="checkbox"/>		25. Open to Public? Yes <input type="checkbox"/> No <input checked="" type="checkbox"/>	
11. On National Register? Yes <input type="checkbox"/> No <input checked="" type="checkbox"/>		26. Local Contact Person or Organization Community Development Agency	
12. Is it Eligible? Yes <input checked="" type="checkbox"/> No <input type="checkbox"/>		27. Other Surveys in Which Included	
13. Part of Estab. Hist. Dist.? Yes <input type="checkbox"/> No <input checked="" type="checkbox"/>		28. No. of Stories 2 1/2	
14. District Potent'l? Yes <input checked="" type="checkbox"/> No <input type="checkbox"/>		29. Basement? Yes <input checked="" type="checkbox"/> No <input type="checkbox"/>	
15. Name of Established District		30. Foundation Material Masonry	
		31. Wall Construction Masonry	
		32. Roof Type & Material Steep pitched hip/slate	
		33. No. of Bays Front Side	
		34. Wall Treatment Brick	
		35. Plan Shape Mod. Sq.	
		36. Changes (Explain in #42) Addition <input type="checkbox"/> Altered <input type="checkbox"/> Moved <input type="checkbox"/>	
		37. Condition Interior Good Exterior Good	
		38. Preservation Underway? Yes <input type="checkbox"/> No <input type="checkbox"/>	
		39. Endangered? By What? Yes <input type="checkbox"/> No <input checked="" type="checkbox"/>	
		40. Visible from Public Road? Yes <input checked="" type="checkbox"/> No <input type="checkbox"/>	
		41. Distance from and Frontage on Road 30'/100'	

42. Further Description of Important Features This house strongly stresses its verticality. The main structure; the steep dormers and the sharply pitched slate roof topped with numerous copper finials, all soar upwards. The elaborate exaggerated hoopengaber dormers are a major design feature. A very good brick Victorian building. Good consistent detailing.

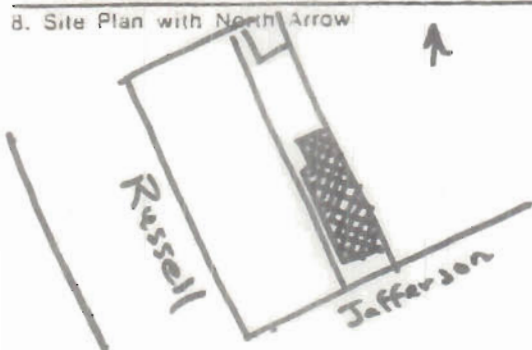


43. History and Significance State Significance:
 The Pitzman survey for Koken was dated December 6, 1893. The building permit is missing but presumably quickly followed. The 1896 Blue Book lists Mr. & Mrs. W.T. Koken living there. Mr. Koken was in the iron business. He must have died in 1901 because further Blue Books only list Mrs. Koken. Architecturally, the building is important as a good example of a strong vertical Victorian residence.

44. Description of Environment and Outbuildings
 Large spacious lot. Carriage house/garage in rear.

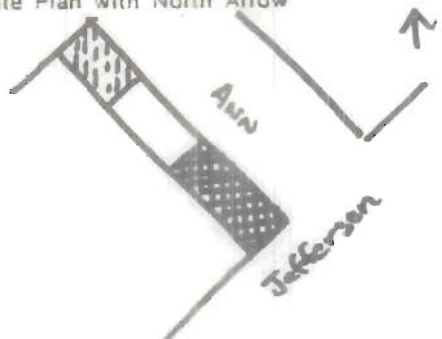
45. Sources of Information City Records Blue Books		46. Prepared by Kenneth D. Oestreich	
		47. Organization C.D.A.	
48. Date 9/20/77		49. Revision Date(s)	

State Historical Survey and Planning Office, State Capitol Building, Room B-25,
HISTORIC INVENTORY Jefferson City, Missouri 65101

1. No.		4. Present Name(s)	
2. County St. Louis		5. Other Name(s)	
3. Location of Negatives Community Development Agency			
6. Specific Location 2019-2021 Jefferson		16. Thematic Category Residence	
7. City or Town If Rural, Township & Vicinity St. Louis		17. Date(s) or Period C. 1890	
8. Site Plan with North Arrow 		18. Style or Design Second Empire / Vernacular	
		19. Architect or Engineer	
		20. Contractor or Builder	
		21. Original Use, if apparent Residence	
		22. Present Use Residence/Rooming house	
		23. Ownership Public <input type="checkbox"/> Private <input checked="" type="checkbox"/>	
		24. Owner's Name & Address, if known Thomas Boomershine 2019 Jefferson	
9. Coordinates UTM Lat. 15/741900/4276700 Long. 15/740315/4276880 15/740400/4277680		25. Open to Public? Yes <input type="checkbox"/> No <input checked="" type="checkbox"/>	
10. Site Building <input checked="" type="checkbox"/> Structure Object <input type="checkbox"/>		26. Local Contact Person or Organization Community Development Agency	
11. On National Register? Yes <input type="checkbox"/> No <input checked="" type="checkbox"/>		27. Other Surveys in Which Included	
12. Is it Eligible? Yes <input type="checkbox"/> No <input checked="" type="checkbox"/>			
13. Part of Estab. Hist. Dist.? Yes <input type="checkbox"/> No <input checked="" type="checkbox"/>		30. Foundation Material Masonry	
14. District Potent'l? Yes <input checked="" type="checkbox"/> No <input type="checkbox"/>		31. Wall Construction Masonry	
15. Name of Established District		32. Roof Type & Material Mansard/Slate	
		33. No. of Bays Front Side	
		34. Wall Treatment Red Brick	
		35. Plan Shape Rect.	
		36. Changes (Explain in #42) Addition <input type="checkbox"/> Altered <input checked="" type="checkbox"/> Moved <input type="checkbox"/>	
		37. Condition Interior _____ Exterior Good	
		38. Preservation Underway? Yes <input type="checkbox"/> No <input checked="" type="checkbox"/>	
		39. Endangered? By What? Yes <input type="checkbox"/> No <input checked="" type="checkbox"/>	
		40. Visible from Public Road? Yes <input checked="" type="checkbox"/> No <input type="checkbox"/>	
		41. Distance from and Frontage on Road	
42. Further Description of Important Features This building is important for its fine brick work. It uses a good half dozen brick styles. The cornice is brick. There are also brick hoods over the second floor windows (segmental, one over one). On the ground floor the doorway and the neighboring window are contained within large brick Richardsonian arches ending in cut limestone scrolls. There are also 2 brick string courses. One at the second floor sill level and the other above the second floor windows. Alterations to the front entrance (aluminum) & to the roof (asphalt shingles). Good carving (sunburst pattern) on the 3rd floor dormers.			
43. History and Significance City Significance Exuberant brick work.			
44. Description of Environment and Outbuildings A declining area of Jefferson Avenue; vacant lot to the north.			
45. Sources of Information City Records		46. Prepared by Kenneth D. Oestreich	
		47. Organization C.D.A.	
		48. Date 9/20/77	
		49. Revision Date(s)	



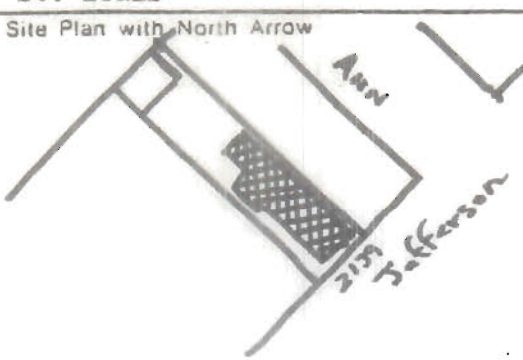
State Historical Survey and Planning Office, State Capitol Building, Room B-25,
HISTORIC INVENTORY Jefferson City, Missouri 65101

1. No.		4. Present Name(s)	
2. County St. Louis		5. Other Name(s)	
3. Location of Negatives Community Development Agency			
6. Specific Location 2133 Jefferson Avenue		16. Thematic Category Residence	28. No. of Stories 2½
7. City or Town If Rural, Township & Vicinity St. Louis		17. Date(s) or Period C. 1895	29. Basement? Yes <input checked="" type="checkbox"/> No <input type="checkbox"/>
8. Site Plan with North Arrow 		18. Style or Design Vernacular	30. Foundation Material Masonry (limestone)
9. Coordinates UTM Lat. 15/741900/4276700 Long. 15/740315/4276880 15/740400/4277680		19. Architect or Engineer	31. Wall Construction Masonry
10. Site <input type="checkbox"/> Building <input checked="" type="checkbox"/> Structure <input type="checkbox"/> Object <input type="checkbox"/>		20. Contractor or Builder	32. Roof Type & Material Modified Hip/Shingles
11. On National Register? Yes <input type="checkbox"/> No <input checked="" type="checkbox"/>		21. Original Use, if apparent Residence	33. No. of Bays Front Side
12. Is it Eligible? Yes <input type="checkbox"/> No <input checked="" type="checkbox"/>		22. Present Use Residence	34. Wall Treatment Red Brick
13. Part of Estab. Yes <input type="checkbox"/> Hist. Dist.? No <input checked="" type="checkbox"/>		23. Ownership Public <input type="checkbox"/> Private <input checked="" type="checkbox"/>	35. Plan Shape Rect.
14. District Potent'l? Yes <input type="checkbox"/> No <input type="checkbox"/>		24. Owner's Name & Address, if known Robert L. Storey 2133 Jefferson Avenue	36. Changes (Explain in #42) Addition <input type="checkbox"/> Altered <input type="checkbox"/> Moved <input type="checkbox"/>
15. Name of Established District		25. Open to Public? Yes <input type="checkbox"/> No <input checked="" type="checkbox"/>	37. Condition Interior Exterior Good
42. Further Description of Important Features The building's best feature is the way it wraps around the corner (Jefferson & Ann). It is treated in red brick; the brickwork is excellent (varied). Also has some good terra cotta. The lower floor windows are circular headed, one over one. Romanesque arches top the entry and the window in the upper gable. A very strange feature is a take-off of a Palladian window with both side windows curved at the top to meet the central window. On the side facing Ann is a large frame porch.		26. Local Contact Person or Organization Community Development Agency	38. Preservation Underway? Yes <input type="checkbox"/> No <input checked="" type="checkbox"/>
43. History and Significance City Significance		27. Other Surveys in Which Included	39. Endangered? By What? Yes <input type="checkbox"/> No <input checked="" type="checkbox"/>
44. Description of Environment and Outbuildings On the corner of Jefferson and Ann. It turns the corner well.		40. Visible from Public Road? Yes <input checked="" type="checkbox"/> No <input type="checkbox"/>	
45. Sources of Information City Records		41. Distance from and Frontage on Road 15'/20'	
		46. Prepared by Kenneth D. Oestreich	
		47. Organization C.D.A.	
		48. Date 9/20/77	
		49. Revision Date(s)	



State Historical Survey and Planning Office, State Capitol Building, Room B-25,
HISTORIC INVENTORY Jefferson City, Missouri 65107

1. No.	4. Present Name(s)
2. County St. Louis	5. Other Name(s)
3. Location of Negatives Community Development Agency	

6. Specific Location 2139-37 Jefferson	16. Thematic Category Residence	28. No. of Stories $2\frac{1}{2}$
7. City or Town If Rural, Township & Vicinity St. Louis	17. Date(s) or Period C. 1890	29. Basement? Yes <input checked="" type="checkbox"/> No <input type="checkbox"/>
8. Site Plan with North Arrow 	18. Style or Design Hybrid - see below	30. Foundation Material Masonry
9. Coordinates UTM Lat. 15/741900/4276700 Long. 15/740315/4276880 Site: Building <input checked="" type="checkbox"/> Structure: Object <input type="checkbox"/>	19. Architect or Engineer	31. Wall Construction Masonry
10. Site: Building <input checked="" type="checkbox"/> Structure: Object <input type="checkbox"/>	20. Contractor or Builder	32. Roof Type & Material Mansard/Slate
11. On National Register? Yes <input type="checkbox"/> No <input checked="" type="checkbox"/>	21. Original Use, if apparent Residence	33. No. of Bays Front Side
12. Is it Eligible? Yes <input type="checkbox"/> No <input checked="" type="checkbox"/>	22. Present Use Residence	34. Wall Treatment Red Brick
13. Part of Estab. Hist. Dist.? Yes <input type="checkbox"/> No <input checked="" type="checkbox"/>	23. Ownership Public <input type="checkbox"/> Private <input checked="" type="checkbox"/>	35. Plan Shape
14. District Potent'l? Yes <input checked="" type="checkbox"/> No <input type="checkbox"/>	24. Owner's Name & Address, if known Martha Lunsford 2139 Jefferson	36. Changes (Explain in #42) Addition <input type="checkbox"/> Altered <input type="checkbox"/> Moved <input type="checkbox"/>
15. Name of Established District	25. Open to Public? Yes <input type="checkbox"/> No <input checked="" type="checkbox"/>	37. Condition Interior Exterior
	26. Local Contact Person or Organization Community Development Agency	38. Preservation Underway? Yes <input type="checkbox"/> No <input checked="" type="checkbox"/>
	27. Other Surveys in Which Included	39. Endangered? By What? Yes <input type="checkbox"/> No <input checked="" type="checkbox"/>
		40. Visible from Public Road? Yes <input checked="" type="checkbox"/> No <input type="checkbox"/>
		41. Distance from and Frontage on Road 10'/35'

42. Further Description of Important Features An interesting red brick building. It was probably built around 1890 as it combines the mansard roof, usually a give-away that the structure is in the Second Empire style with elements of the emerging Richardsonian Romanesque. These features are primarily the round Romanesque arches above both the entry and a 3rd floor dormer. Two dormers pierce the roof. The roof is gray slate and unusual in that it alternates the fish scale pattern with regular rectangular shingles. Excellent brickwork.



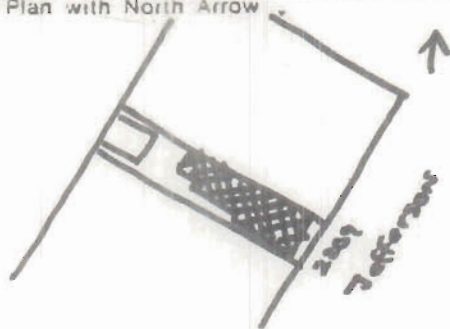
43. History and Significance City Significance:

44. Description of Environment and Outbuildings
Fronts on busy Jefferson Avenues.

45. Sources of Information
City Records

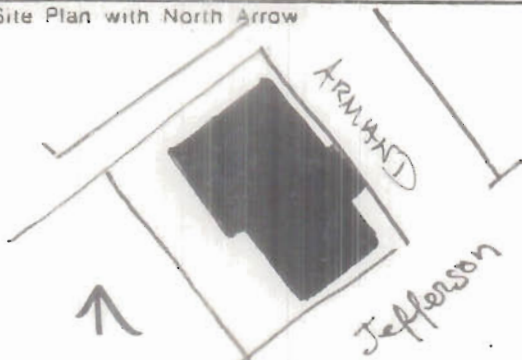

46. Prepared by
Kenneth D. Oestreich
47. Organization
C.D.A.
48. Date
9/20/77
49. Revision Date(s)

State Historical Survey and Planning Office, State Capitol Building, Room B-25,
HISTORIC INVENTORY Jefferson City, Missouri 65107

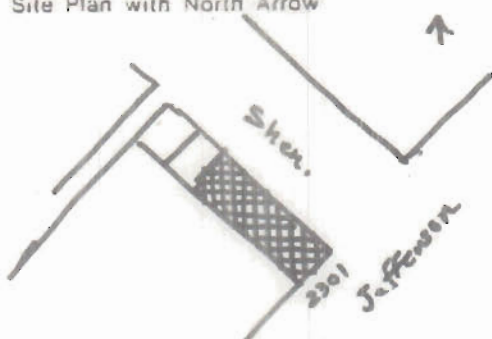

1. No.		4. Present Name(s)	
2. County St. Louis		5. Other Name(s)	
3. Location of Negatives Community Development Agency			
6. Specific Location 2209 Jefferson		16. Thematic Category Residence	
		17. Date(s) or Period 1880	
7. City or Town If Rural, Township & Vicinity St. Louis		18. Style or Design Second Empire	
8. Site Plan with North Arrow 		19. Architect or Engineer	
		20. Contractor or Builder	
		21. Original Use, if apparent Residence	
		22. Present Use Residence	
9. Coordinates UTM Lat. 15/741900/4276700 Long. 15/740315/4276880		23. Ownership Public <input type="checkbox"/> Private <input checked="" type="checkbox"/>	
10. Site Building <input checked="" type="checkbox"/> Structure Object <input type="checkbox"/>		24. Owner's Name & Address, if known Lewis M. Story 2209 Jefferson	
11. On National Register? Yes <input type="checkbox"/> No <input checked="" type="checkbox"/>		25. Open to Public? Yes <input type="checkbox"/> No <input checked="" type="checkbox"/>	
12. Is it Eligible? Yes <input type="checkbox"/> No <input checked="" type="checkbox"/>		26. Local Contact Person or Organization Community Development Agency	
13. Part of Estab. Hist. Dist.? Yes <input type="checkbox"/> No <input checked="" type="checkbox"/>		27. Other Surveys in Which Included	
14. District Potent'l? Yes <input checked="" type="checkbox"/> No <input type="checkbox"/>		28. No. of Stories 2 1/2	
15. Name of Established District		29. Basement? Yes <input checked="" type="checkbox"/> No <input type="checkbox"/>	
42. Further Description of Important Features A 2 1/2 story red brick residence. The mansard roof is gray slate in the usual fish scale pattern. It is pierced by 2 dormer windows. The original cornice is gone. Its best features are the handsome terra cotta keystones above both windows and doors, and the original golden oak doors opening from a recessed porch.		30. Foundation Material Masonry	
		31. Wall Construction Masonry	
		32. Roof Type & Material Mansard/Slate	
		33. No. of Bays Front Side	
		34. Wall Treatment Red Brick	
		35. Plan Shape Rect.	
		36. Changes (Explain in #42) Addition <input type="checkbox"/> Altered <input type="checkbox"/> Moved <input type="checkbox"/>	
		37. Condition Interior <input type="checkbox"/> Exterior Fair	
		38. Preservation Underway? Yes <input type="checkbox"/> No <input type="checkbox"/>	
		39. Endangered? By What? Yes <input type="checkbox"/> No <input checked="" type="checkbox"/> not endangered - gone	
		40. Visible from Public Road? Yes <input checked="" type="checkbox"/> No <input type="checkbox"/>	
		41. Distance from and Frontage on Road 10'/30'	
43. History and Significance City Significance			
44. Description of Environment and Outbuildings Fronts on busy Jefferson Avenue. A vacant lot surrounded by a chain link fence topped by barbed wire.			
45. Sources of Information City Records		46. Prepared by Kenneth D. Oestreich	
		47. Organization C.D.A.	
		48. Date 9/20/77	
		49. Revision Date(s)	

~~Demolished before Photo Taken~~


State Historical Survey and Planning Office, State Capitol Building, Room B-25,
HISTORIC INVENTORY Jefferson City, Missouri 65101

1. No.		4. Present Name(s) Emmaus Lutheran Church	
2. County St. Louis City		5. Other Name(s)	
3. Location of Negatives Community Development Agency			
6. Specific Location 2235 Jefferson		16. Thematic Category Church	28. No. of Stories
		17. Date(s) or Period 1902	29. Basement? Yes <input checked="" type="checkbox"/> No <input type="checkbox"/>
7. City or Town If Rural, Township & Vicinity St. Louis		18. Style or Design Round Style Victorian	30. Foundation Material Masonry
8. Site Plan with North Arrow 		19. Architect or Engineer	31. Wall Construction Masonry
		20. Contractor or Builder	32. Roof Type & Material Gable/Slate
		21. Original Use, if apparent Church	33. No. of Bays Front Side
		22. Present Use Church	34. Wall Treatment Limestone
		23. Ownership Public <input type="checkbox"/> Private <input checked="" type="checkbox"/>	35. Plan Shape L
		24. Owner's Name & Address, if known Emmaus Lutheran Church	36. Changes (Explain in #42) Addition <input type="checkbox"/> Altered <input type="checkbox"/> Moved <input type="checkbox"/>
9. Coordinates UTM Lat. Long.		25. Open to Public? Yes <input checked="" type="checkbox"/> No <input type="checkbox"/>	37. Condition Interior Excellent Exterior Excellent
10. Site Building Structure Object		26. Local Contact Person or Organization C.D.A.	38. Preservation Underway? Yes <input type="checkbox"/> No <input type="checkbox"/>
11. On National Register? Yes <input type="checkbox"/> No <input checked="" type="checkbox"/>	12. Is it Eligible? Yes <input checked="" type="checkbox"/> No <input type="checkbox"/>	27. Other Surveys in Which Included City of St. Louis Historic Landmark	39. Endangered? By What? Yes <input type="checkbox"/> No <input checked="" type="checkbox"/>
13. Part of Estab. Hist. Dist.? Yes <input type="checkbox"/> No <input checked="" type="checkbox"/>	14. District Potent'l? Yes <input checked="" type="checkbox"/> No <input type="checkbox"/>		40. Visible from Public Road? Yes <input checked="" type="checkbox"/> No <input type="checkbox"/>
15. Name of Established District			41. Distance from and Frontage on Road
42. Further Description of Important Features A most unusual church architecturally. It can't be pigeon holed under any of the usual stylistic terms. Prominent architectural stylistic features are the circular headed arches and the crips, clean Victorian lines. The facade is treated in undressed limestone. The roof is gable in style and treated in gray slate. Excellent stained glass windows - particularly the rose windows on the east facade.			
43. History and Significance Little information is available on this building. Apparently, Emmaus has no records remaining on the architecture of the building and the loss of membership due to age and neighborhood transition leaves no one who even remembers the church's construction. The congregation was organized in 1894 by a group of Trinity church members who petitioned for a new church near Jefferson and Shenandoah.			
44. Description of Environment and Outbuildings Located in busy Jefferson Avenue.			
45. Sources of Information		46. Prepared by Kenneth D. Oestreich	
		47. Organization C.D.A.	
		48. Date	49. Revision Date(s)

State Historical Survey and Planning Office, State Capitol Building, Room B-25,
HISTORIC INVENTORY Jefferson City, Missouri 65101

1. No.		4. Present Name(s) Frentzel's Market	
2. County St. Louis		5. Other Name(s)	
3. Location of Negatives Community Development Agency			
6. Specific Location 2301 Jefferson		16. Thematic Category Tenement	28. No. of Stories 3
		17. Date(s) or Period C. 1890	29. Basement? Yes <input checked="" type="checkbox"/> No <input type="checkbox"/>
7. City or Town If Rural, Township & Vicinity St. Louis		18. Style or Design St. Louis Tenement	30. Foundation Material Masonry
8. Site Plan with North Arrow 		19. Architect or Engineer	31. Wall Construction Masonry
		20. Contractor or Builder	32. Roof Type & Material Flat with parapet
		21. Original Use, if apparent Tenement	33. No. of Bays Front Side
		22. Present Use Tenement	34. Wall Treatment Buff Brick
		23. Ownership Public <input type="checkbox"/> Private <input checked="" type="checkbox"/>	35. Plan Shape Rect.
		24. Owner's Name & Address, if known William G. Frentzel 2301 Jefferson	36. Changes (Explain in #42) Addition <input type="checkbox"/> Altered <input type="checkbox"/> Moved <input type="checkbox"/>
9. Coordinates UTM Lat. 15/741900/4276700 Long. 15/740315/4276880		25. Open to Public? Yes <input type="checkbox"/> No <input checked="" type="checkbox"/>	37. Condition Interior Fair Exterior Fair
10. Site Building <input checked="" type="checkbox"/> Structure Object <input type="checkbox"/>		26. Local Contact Person or Organization Community Development Agency	38. Preservation Underway? Yes <input type="checkbox"/> No <input checked="" type="checkbox"/>
11. On National Register? Yes <input type="checkbox"/> No <input checked="" type="checkbox"/>		27. Other Surveys in Which Included	39. Endangered? By What? Yes <input type="checkbox"/> No <input checked="" type="checkbox"/>
12. Is it Eligible? Yes <input type="checkbox"/> No <input checked="" type="checkbox"/>			40. Visible from Public Road? Yes <input checked="" type="checkbox"/> No <input type="checkbox"/>
13. Part of Estab. Hist. Dist.? Yes <input type="checkbox"/> No <input checked="" type="checkbox"/>			41. Distance from and Frontage on Road 15'/25'
14. District Potent'ly? Yes <input checked="" type="checkbox"/> No <input type="checkbox"/>			
15. Name of Established District			
42. Further Description of Important Features A tenement with the lower floor used as a store (typical store front with cast iron Corinthian pilasters painted green). The upper floors are buff brick. The second floor windows are circular headed (1 over 1) while the 3rd floor windows are topped by segmental arches (again 1 over 1). The cornice is wood and is supported by large brackets. Also below the cornice is a terra cotta decoration in what appears to be a lions head motif. Window hoods appear over all 2nd and 3rd floor windows. They and the cornice are painted dark brown.			
43. History and Significance City Significance Turns corner well.			
44. Description of Environment and Outbuildings Fronts on busy Jefferson Avenue. It is located at the corner of Jefferson and Shenandoah and it turns the corner well.			
45. Sources of Information City Records		46. Prepared by Kenneth B. Oestreich	
		47. Organization C.D.A.	
		48. Date 9/20/77	
		49. Revision Date(s)	

State Historical Survey and Planning Office, State Capitol Building, Room B-25,
HISTORIC INVENTORY Jefferson City, Missouri 65101

1. No.		4. Present Name(s)	
2. County St. Louis		5. Other Name(s)	
3. Location of Negatives Community Development Agency			
6. Specific Location 2307 Jefferson		16. Thematic Category Residence	
7. City or Town If Rural, Township & Vicinity St. Louis		17. Date(s) or Period C. 1880	
8. Site Plan with North Arrow 		18. Style or Design Second Empire <i>/Vernacular</i>	
		19. Architect or Engineer	
		20. Contractor or Builder	
		21. Original Use, if apparent Residence	
		22. Present Use Residence	
		23. Ownership Public <input type="checkbox"/> Private <input checked="" type="checkbox"/>	
		24. Owner's Name & Address, if known Floyd & Bessie Hill 2307 Jefferson Avenue	
9. Coordinates UTM Lat. 15/741900/4276700 Long. 15/740315/4276880 15/740400/4277680		25. Open to Public? Yes <input type="checkbox"/> No <input checked="" type="checkbox"/>	
10. Site Building <input checked="" type="checkbox"/> Structure Object <input type="checkbox"/>		26. Local Contact Person or Organization Community Development Agency	
11. On National Register? Yes <input type="checkbox"/> No <input checked="" type="checkbox"/>		27. Other Surveys in Which Included	
12. Is it Eligible? Yes <input type="checkbox"/> No <input checked="" type="checkbox"/>			
13. Part of Estab. Hist. Dist.? Yes <input type="checkbox"/> No <input checked="" type="checkbox"/>		28. No. of Stories 2 1/2	
14. District Potent'l? Yes <input checked="" type="checkbox"/> No <input type="checkbox"/>		29. Basement? Yes <input checked="" type="checkbox"/> No <input type="checkbox"/>	
15. Name of Established District		30. Foundation Material Masonry	
		31. Wall Construction Masonry	
		32. Roof Type & Material Mansard/Slate	
		33. No. of Bays Front Side	
		34. Wall Treatment Red Brick	
		35. Plan Shape Rect.	
		36. Changes (Explain in #42) Addition <input type="checkbox"/> Altered <input type="checkbox"/> Moved <input type="checkbox"/>	
		37. Condition Interior Fair Exterior Fair	
		38. Preservation Underway? Yes <input type="checkbox"/> No <input checked="" type="checkbox"/>	
		39. Endangered? By What? Yes <input type="checkbox"/> No <input checked="" type="checkbox"/>	
		40. Visible from Public Road? Yes <input checked="" type="checkbox"/> No <input type="checkbox"/>	
		41. Distance from and Frontage on Road	

42. Further Description of Important Features A red brick residential building with a gray, fish scale, slate mansard roof. Rusticated limestone base-ment/foundation. The building has a heavy bracketed cornice. Very good wood carving on cornice and above windows and doors.



43. History and Significance City Significance:
A fairly typical example of a common St. Louis building style.

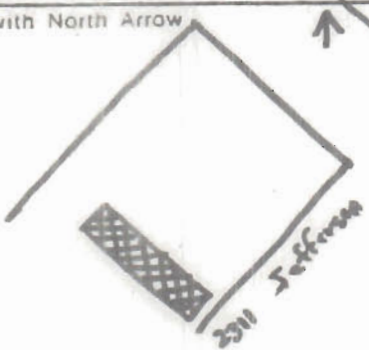

44. Description of Environment and Outbuildings
Fronts on busy Jefferson Avenue.

45. Sources of Information
City Records

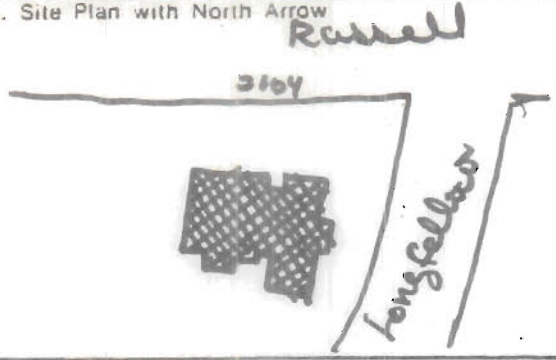

46. Prepared by
Kenneth D. Oestreich
47. Organization
C.D.A.

48. Date 9/20/77
49. Revision Date(s)

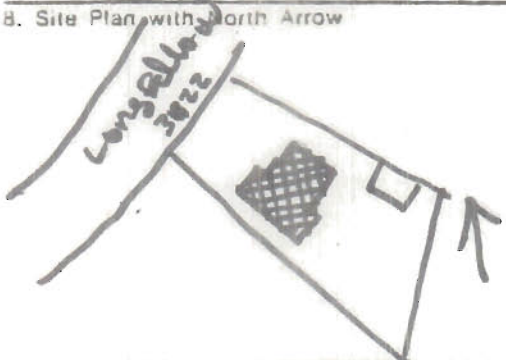
State Historical Survey and Planning Office, State Capitol Building, Room B-25,
HISTORIC INVENTORY Jefferson City, Missouri 65101

1. No.		4. Present Name(s)	
2. County St. Louis		5. Other Name(s)	
3. Location of Negatives Community Development Agency			
6. Specific Location 2311 Jefferson		16. Thematic Category Tenement	28. No. of Stories 2½
7. City or Town If Rural, Township & Vicinity St. Louis		17. Date(s) or Period C. 1880	29. Basement? Yes <input checked="" type="checkbox"/> No <input type="checkbox"/>
8. Site Plan with North Arrow 		18. Style or Design Second Empire / Vernacular	30. Foundation Material Masonry
		19. Architect or Engineer	31. Wall Construction Masonry
		20. Contractor or Builder	32. Roof Type & Material Mansard/Slate
		21. Original Use, if apparent Commercial/Residential	33. No. of Bays Front Side
		22. Present Use Commercial/Residential	34. Wall Treatment Red Brick / Cast Iron
		23. Ownership Public <input type="checkbox"/> Private <input checked="" type="checkbox"/>	35. Plan Shape Rect.
		24. Owner's Name & Address, if known Earl Putman 2311 Jefferson	36. Changes (Explain in #42) Addition <input type="checkbox"/> Altered <input type="checkbox"/> Moved <input type="checkbox"/>
9. Coordinates UTM Lat. 15/741900/4276700 Long. 15/740315/4276880		25. Open to Public? Yes <input type="checkbox"/> No <input checked="" type="checkbox"/>	37. Condition Interior Fair Exterior Fair
10. Site <input checked="" type="checkbox"/> Building <input checked="" type="checkbox"/> Structure <input type="checkbox"/> Object <input type="checkbox"/>		26. Local Contact Person or Organization Community Development Agency	38. Preservation Underway? Yes <input type="checkbox"/> No <input checked="" type="checkbox"/>
11. On National Register? Yes <input type="checkbox"/> No <input checked="" type="checkbox"/>		27. Other Surveys in Which Included	39. Endangered? By What? Yes <input type="checkbox"/> No <input checked="" type="checkbox"/>
12. Is It Eligible? Yes <input type="checkbox"/> No <input checked="" type="checkbox"/>			40. Visible from Public Road? Yes <input checked="" type="checkbox"/> No <input type="checkbox"/>
13. Part of Estab. Hist. Dist.? Yes <input type="checkbox"/> No <input checked="" type="checkbox"/>			41. Distance from and Frontage on Road 15' / 25'
14. District Potent'ly? Yes <input checked="" type="checkbox"/> No <input type="checkbox"/>			
15. Name of Established District			
42. Further Description of Important Features Tenement is the correct term to describe this building, but it does not carry the connotation of the modern use of the word. A typical St. Louis structure. Cast iron storefront on the first floor. Corinthian columns painted green. The windows are 1 over 1. Red brick. Gray slate roof - stone keystone over second floor windows. Two dormers on front and side.			
43. History and Significance City Significance: A fairly good example of a widespread St. Louis style.			
44. Description of Environment and Outbuildings Fronts on busy Jefferson Avenue. Large parking lot on south side of building.			
45. Sources of Information City Records		46. Prepared by Kenneth D. Oestreich	
		47. Organization C.D.A.	
		48. Date 9/20/77	
		49. Revision Date(s)	

State Historical Survey and Planning Office, State Capitol Building, Room B-25,
HISTORIC INVENTORY Jefferson City, Missouri 65101

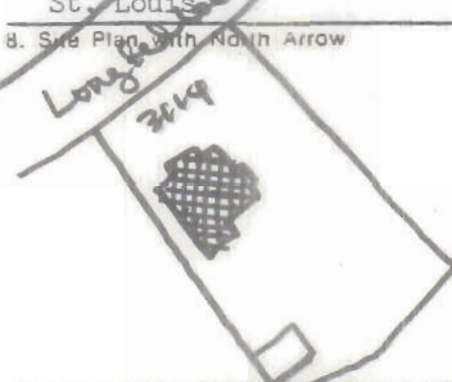

1. No.		4. Present Name(s)	
2. County St. Louis		5. Other Name(s)	
3. Location of Negatives Community Development Agency			
6. Specific Location 3011 Longfellow		16. Thematic Category Residence	
7. City or Town If Rural, Township & Vicinity St. Louis		17. Date(s) or Period July 29, 1909 (building permit)	
8. Site Plan with North Arrow 		18. Style or Design Arts and Crafts w/ Cal. Influ.	
		19. Architect or Engineer	
		20. Contractor or Builder Wassman Const.	
		21. Original Use, if apparent Residence	
		22. Present Use Residence	
		23. Ownership Public <input type="checkbox"/> Private <input checked="" type="checkbox"/>	
		24. Owner's Name & Address, if known Barbara & Roger Herrmann	
9. Coordinates UTM Lat. 15/741900/4276700 Long. 15/740315/4276880		25. Open to Public? Yes <input type="checkbox"/> No <input checked="" type="checkbox"/>	
10. Site <input checked="" type="checkbox"/> Building <input checked="" type="checkbox"/> Structure <input type="checkbox"/> Object <input type="checkbox"/>		26. Local Contact Person or Organization Community Development Agency	
11. On National Register? Yes <input type="checkbox"/> No <input checked="" type="checkbox"/>		27. Other Surveys in Which Included	
12. Is it Eligible? Yes <input type="checkbox"/> No <input checked="" type="checkbox"/>			
13. Part of Estab. Hist. Dist.? Yes <input type="checkbox"/> No <input checked="" type="checkbox"/>		30. Foundation Material Masonry	
14. District Potent'l? Yes <input checked="" type="checkbox"/> No <input type="checkbox"/>		31. Wall Construction Masonry	
15. Name of Established District		32. Roof Type & Material Gable/Tile	
		33. No. of Bays Front Side	
		34. Wall Treatment Brick	
		35. Plan Shape Mod. L	
		36. Changes (Explain in #42) Addition <input type="checkbox"/> Altered <input checked="" type="checkbox"/> Moved <input type="checkbox"/>	
		37. Condition Interior Good Exterior Good	
		38. Preservation Underway? Yes <input type="checkbox"/> No <input checked="" type="checkbox"/>	
		39. Endangered? By What? Yes <input type="checkbox"/> No <input checked="" type="checkbox"/>	
		40. Visible from Public Road? Yes <input checked="" type="checkbox"/> No <input type="checkbox"/>	
		41. Distance from and Frontage on Road 35'/90'	
42. Further Description of Important Features A low 1½ story brick home with tile roof. The only house of its low height on Longfellow. The roof is gable with low slope. California style in its symmetry. It is in the Green Bros. tradition. The green tile triangular decoration on the side of the house is Arts and Crafts. Arts and Crafts with California influences would be a good description of the style.			
			
43. History and Significance City Significance: The city bldg permit is dated July 29, 1909 for a \$14,000 2-story brick residence. Owner: Simon Freund. The builder was Wassman Const. Co. The architectural plans were brought from the "Old Country" and the house was supposed to resemble a Bavarian cottage. The house caused a furor in the neighborhood as it was the only 1½ story house in what was a 2-story neighborhood. In 1911 Freund built a 2-3 story brick stable. Most people were building garages at that date. Mr. Freund drove a "steam buggy" long after most people had switched to cars. The house stayed in the Freund family until 1971.			
44. Description Environment and Outbuildings An extremely large corner lot (Russell and Longfellow). Stable built in 1911 at rear.			
45. Sources of Information City Records Centennial History of Missouri, p. 208		46. Prepared by Kenneth D. Oestreich	
		47. Organization C.D.A.	
		48. Date 9/20/77	
		49. Revision Date(s)	

State Historical Survey and Planning Office, State Capitol Building, Room B-25,
HISTORIC INVENTORY Jefferson City, Missouri 65107

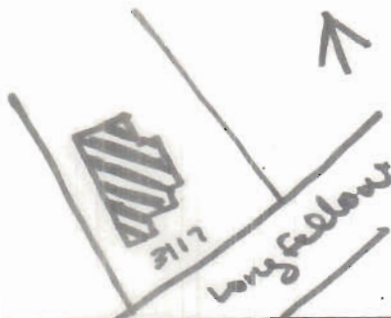
1. No.		4. Present Name(s)	
2. County St. Louis		5. Other Name(s)	
3. Location of Negatives Community Development Agency			
6. Specific Location 3022 Longfellow		16. Thematic Category Residence	
7. City or Town If Rural, Township & Vicinity St. Louis		17. Date(s) or Period 1905 or 1906	
		18. Style or Design Am. New England Colonial	
8. Site Plan with North Arrow 		19. Architect or Engineer Moritz Eyssell (probably)	
		20. Contractor or Builder Moritz Eyssell (fairly certain)	
9. Coordinates UTM Lat. 15/741900/4276700 Long. 15/740315/4276880		21. Original Use, if apparent Residence	
		22. Present Use Residence	
10. Site Building <input checked="" type="checkbox"/> Structure Object <input type="checkbox"/>		23. Ownership Public <input type="checkbox"/> Private <input checked="" type="checkbox"/>	
		24. Owner's Name & Address, if known Alma C. Blum 3022 Longfellow	
11. On National Register? Yes <input type="checkbox"/> No <input checked="" type="checkbox"/>		25. Open to Public? Yes <input type="checkbox"/> No <input checked="" type="checkbox"/>	
		26. Local Contact Person or Organization Community Development Agency	
12. Is It Eligible? Yes <input type="checkbox"/> No <input checked="" type="checkbox"/>		27. Other Surveys in Which Included	
13. Part of Estab. Hist. Dist.? Yes <input type="checkbox"/> No <input checked="" type="checkbox"/>		28. No. of Stories	
14. District Potent'l? Yes <input checked="" type="checkbox"/> No <input type="checkbox"/>		29. Basement? Yes <input checked="" type="checkbox"/> No <input type="checkbox"/>	
15. Name of Established District		30. Foundation Material Masonry	
		31. Wall Construction Masonry	
		32. Roof Type & Material Hipped/Slate	
		33. No. of Bays Front Side	
		34. Wall Treatment Brick	
		35. Plan Shape Mod. L	
		36. Changes (Explain in #42) Addition <input type="checkbox"/> Altered <input type="checkbox"/> Moved <input type="checkbox"/>	
		37. Condition Interior Good Exterior Good	
		38. Preservation Underway? Yes <input type="checkbox"/> No <input type="checkbox"/>	
		39. Endangered? By What? Yes <input type="checkbox"/> No <input checked="" type="checkbox"/>	
		40. Visible from Public Road? Yes <input checked="" type="checkbox"/> No <input type="checkbox"/>	
		41. Distance from and Frontage on Road 30' / 80'	
42. Further Description of Important Features Am. New England Colonial. It is very possible that Eyssell took this directly from a book. Gray slate gambrel roof. Exaggerated dormers (Double window in center dormer - single window on right and left. All have Ionic pilasters framing them). Paired tuscan columns support porch and walkout. Buff brick facade.			
43. History and Significance City Significance: In June 1905 the Pitzman Company made a survey for Mr. Eyssell. There is no record of construction at the site but the 1907 Blue Book, however, has Mr. Eyssell and family living at the site. Although there is no record of architect or builder, it is probably safe to assume that Eyssell, being a builder, did it himself. A 1914 building permit lists the owner at that time as Dewey A. Hickey. Alterations to the house are also listed in 1908 Blue Book.			
44. Description of Environment and Outbuildings This building is situated on what is considered by Compton Heights Standards as a small lot. Garage is at rear.			
45. Sources of Information City Records St. Louis, The Fourth City, p. 698 Blue Books		46. Prepared by Kenneth D. Oestreich	
		47. Organization C.D.A.	
		48. Date 9/20/77	
		49. Revision Date(s)	



State Historical Survey and Planning Office, State Capitol Building, Room B-25,
HISTORIC INVENTORY Jefferson City, Missouri 65101


1. No.		4. Present Name(s)	
2. County St. Louis		5. Other Name(s)	
3. Location of Negatives Community Development Agency			
6. Specific Location 3114 Longfellow		16. Thematic Category Residence	
7. City or Town If Rural, Township & Vicinity St. Louis		17. Date(s) or Period July 12, 1905 (building permit)	
8. Site Plan with North Arrow 		18. Style or Design Am. New England Colonial	
		19. Architect or Engineer Moritz Eyssell	
		20. Contractor or Builder Moritz Eyssell	
		21. Original Use, if apparent Residence	
		22. Present Use Residence	
		23. Ownership Public <input type="checkbox"/> Private <input checked="" type="checkbox"/>	
		24. Owner's Name & Address, if known Bill Brush 3114 Longfellow	
9. Coordinates UTM Lat. 15/741900/4276700 Long. 15/740315/4276880 Long. 15/740400/4277680		25. Open to Public? Yes <input type="checkbox"/> No <input checked="" type="checkbox"/>	
10. Site <input checked="" type="checkbox"/> Building <input checked="" type="checkbox"/> Structure <input type="checkbox"/> Object <input type="checkbox"/>		26. Local Contact Person or Organization Community Development Agency	
11. On National Register? Yes <input type="checkbox"/> No <input checked="" type="checkbox"/>		27. Other Surveys in Which Included	
12. Is It Eligible? Yes <input type="checkbox"/> No <input checked="" type="checkbox"/>			
13. Part of Estab. Hist. Dist.? Yes <input type="checkbox"/> No <input checked="" type="checkbox"/>			
14. District Potent'l? Yes <input checked="" type="checkbox"/> No <input type="checkbox"/>			
15. Name of Established District			
42. Further Description of Important Features Similar to 3022 Longfellow. This again may be taken directly from a book. This time the dormers (3) are handled better. Classical porch supported by paired tuscan columns (front) and pilasters (rear). Walkout above. 20th century windows.			
43. History and Significance City Significance: The Pitzman survey was completed in July 1905 for Moritz Eyssell. The building permit followed on July 12, 1905. Cost:\$9,000. Mr. Eyssell was also the builder of the house. The 1907 Blue Book lists Albert Strauss and his family as residents. A building permit for a one-story brick garage was issued Nov. 17, 1924 to owner W.R. Wittengel. The present owner Bill Brush bought the house in 1966.			
44. Description of Environment and Outbuildings An extremely large and deep lot. Garage at rear.			
45. Sources of Information City Records		46. Prepared by Kenneth D. Oestreich	
		47. Organization C.D.A.	
		48. Date 9/20/77	
		49. Revision Date(s)	

State Historical Survey and Planning Office, State Capitol Building, Room B-25,
HISTORIC INVENTORY Jefferson City, Missouri 65101

1. No.		4. Present Name(s)	
2. County St. Louis		5. Other Name(s)	
3. Location of Negatives Community Development Agency			
6. Specific Location 3117 Longfellow		16. Thematic Category Residence	
		17. Date(s) or Period 1895	
7. City or Town If Rural, Township & Vicinity St. Louis		18. Style or Design Victorian/Fr. Renaissance Decor.	
		19. Architect or Engineer Otto Wilhelmi	
		20. Contractor or Builder	
		21. Original Use, if apparent Residence	
		22. Present Use Residence	
8. Site Plan with North Arrow		23. Ownership Public <input type="checkbox"/> Private <input checked="" type="checkbox"/>	
9. Coordinates UTM Lat. 15/741900/4276700 Long. 15/740315/4276880 15/740400/4277680		24. Owner's Name & Address, if known Irene M. Maloney 3117 Longfellow	
10. Site <input checked="" type="checkbox"/> Building <input checked="" type="checkbox"/> Structure <input type="checkbox"/> Object <input type="checkbox"/>		25. Open to Public? Yes <input type="checkbox"/> No <input checked="" type="checkbox"/>	
11. On National Register? Yes <input type="checkbox"/> No <input checked="" type="checkbox"/>		26. Local Contact Person or Organization Community Development Agency	
12. Is II Eligible? Yes <input type="checkbox"/> No <input checked="" type="checkbox"/>		27. Other Surveys in Which Included	
13. Part of Estab. Hist. Dist.? Yes <input type="checkbox"/> No <input checked="" type="checkbox"/>		28. No. of Stories 2 1/2	
14. District Potent'l? Yes <input checked="" type="checkbox"/> No <input type="checkbox"/>		29. Basement? Yes <input checked="" type="checkbox"/> No <input type="checkbox"/>	
15. Name of Established District		30. Foundation Material Masonry	
		31. Wall Construction Masonry	
		32. Roof Type & Material Gable/Slate	
		33. No. of Bays Front Side	
		34. Wall Treatment Brick/Stone/Terra Cotta	
		35. Plan Shape Mod. Sq.	
		36. Changes (Explain in #42) Addition <input type="checkbox"/> Altered <input type="checkbox"/> Moved <input type="checkbox"/>	
		37. Condition Interior Good Exterior Good	
		38. Preservation Underway? Yes <input type="checkbox"/> No <input checked="" type="checkbox"/>	
		39. Endangered? By What? Yes <input type="checkbox"/> No <input checked="" type="checkbox"/>	
		40. Visible from Public Road? Yes <input checked="" type="checkbox"/> No <input type="checkbox"/>	
		41. Distance from and Frontage on Road 30'/100'	
42. Further Description of Important Features A red brick 2 1/2 story house. The base- ment is pink granite, irregular ashlar, wrought iron window grates. The roof is green slate. Rough granite string courses on the 1st and 2nd floor sill levels. The entrance door has a carved wood design with a clear glass panel top with M (for Muench) etched glass panels on either side. Terra cotta decoration on the cornice and gable. Like many Compton Heights houses it has the stucco and timber half timber effect. The house has much excellent terra cotta work. Good art glass. French Renaissance decorations but not a French Renaissance house. The terra cotta dominates the structure.			
43. History and Significance State Significance: There is no building permit for this home but the Pitzman survey was completed Sept. 19, 1895. The house must have been built promptly since the 1896 Blue Book lists Mrs. & Mr. Hugo Muench as well as his mother-in-law, Mr. Dorothy Thamer. The tornado of 1896 removed the front of the house-when it was rebuilt the front porch changed. Hugo Muench was lawyer & US Consul to Germ.			
44. Description of Environment and Outbuildings A large very deep lot. Garage at rear property line on the alley.			
45. Sources of Information City Records Letter to Mrs. Calhoun from Curt Wilhelmi. The Book of St. Louisans, p. 420.		46. Prepared by Kenneth D. Oestreich	
		47. Organization C.D.A.	
		48. Date 9/20/77	
		49. Revision Date(s)	

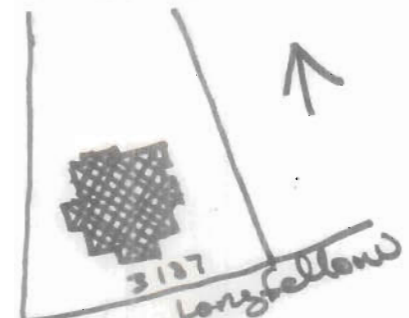



State Historical Survey and Planning Office, State Capitol Building, Room B-25,
HISTORIC INVENTORY Jefferson City, Missouri 65101



1. No.		4. Present Name(s)	
2. County St. Louis		5. Other Name(s)	
3. Location of Negatives Community Development Agency			
6. Specific Location 3127 Longfellow		16. Thematic Category Residence	
7. City or Town If Rural, Township & Vicinity St. Louis		17. Date(s) or Period April 3, 1895 (building permit)	
8. Site Plan with North Arrow 		18. Style or Design Late Victorian	
9. Coordinates UTM Lat. 15/741900/4276700 Long. 15/740315/4276880		19. Architect or Engineer Otto Wilhelmi	
10. Site Building <input checked="" type="checkbox"/> Structure <input type="checkbox"/> Object <input type="checkbox"/>		20. Contractor or Builder	
11. On National Register? Yes <input type="checkbox"/> No <input checked="" type="checkbox"/>		21. Original Use, if apparent Residence	
12. Is it Eligible? Yes <input checked="" type="checkbox"/> No <input type="checkbox"/>		22. Present Use Residence	
13. Part of Estab. Hist. Dist.? Yes <input type="checkbox"/> No <input checked="" type="checkbox"/>		23. Ownership Public <input type="checkbox"/> Private <input checked="" type="checkbox"/>	
14. District Potent'l? Yes <input checked="" type="checkbox"/> No <input type="checkbox"/>		24. Owner's Name & Address, if known Virgil Tow 3127 Longfellow	
15. Name of Established District		25. Open to Public? Yes <input type="checkbox"/> No <input checked="" type="checkbox"/>	
42. Further Description of Important Features 1905 alterations to the house: front of house rebuilt after the 1896 tornado. A real mixture of design elements. Red brick contrasting with white cut limestone. Delicate iron finials on the slate roof. The windows come in 11 different sizes and shapes. The entrance porch is of cut limestone with wrought iron railings. Another porch is to the right side of the house, & is supported by paired columns. The building's most prominent feature is a tower topped with conical slate roof and the very strong Dutch gable. Vibrates with color & enhances the break up at form.		26. Local Contact Person or Organization Community Development Agency	
43. History and Significance State Significance: The Pitzman survey is dated Feb. 16, 1895 and was for William J. Thorn. The city bldg. permit followed on April 3, 1895. Cost: \$8,500. The front of the house was severely damaged by the 1896 tornado. J.C. Nulsen is listed as living here in the 1899 Blue Book. This, however, is a case where there is much contradictory evidence. Dr. William Swecosky in notes to Mrs. Victor Harris says that the lot was sold June 27, 1894 to Wm. Thorn of the Thorn and Hunkins Line and Cement Co. for \$7,285. The Thorns lived there until Oct. 17, 1908 and Herman Stifil acquired it a few days later for \$16,000. Stifil was President of the St. Louis stock exchange. Later owned (1911) by Paul Griesedieck of the Griesedieck Brewery.		27. Other Surveys in Which Included	
44. Description of Environment and Outbuildings Garage at rear on alley (once was brick horse stable built 1905).		28. No. of Stories 2 1/2	
45. Sources of Information City Records Letter dated Jan. 31, 1973 from Curt Wilhelmi to Mrs. John Calhoun The Book of St. Louis, 1906, p. 555. Notes to Mrs. Victor Harris to Dr. Wm. G. Swecosky		29. Basement? Yes <input checked="" type="checkbox"/> No <input type="checkbox"/>	
		30. Foundation Material Masonry	
		31. Wall Construction Masonry	
		32. Roof Type & Material Slate/Gable	
		33. No. of Bays Front Side	
		34. Wall Treatment Brick/Cut Stone	
		35. Plan Shape Mod. Rect.	
		36. Changes (Explain in #42) Addition <input checked="" type="checkbox"/> Altered <input checked="" type="checkbox"/> Moved <input type="checkbox"/>	
		37. Condition Interior Good Exterior Good	
		38. Preservation Underway? Yes <input type="checkbox"/> No <input checked="" type="checkbox"/>	
		39. Endangered? By What? Yes <input type="checkbox"/> No <input checked="" type="checkbox"/>	
		40. Visible from Public Road? Yes <input checked="" type="checkbox"/> No <input type="checkbox"/>	
		41. Distance from and Frontage on Road 30' / 95'	
		46. Prepared by Kenneth D. Oestreich	
		47. Organization C.D.A.	
		48. Date 9/20/77	
		49. Revision Date(s)	



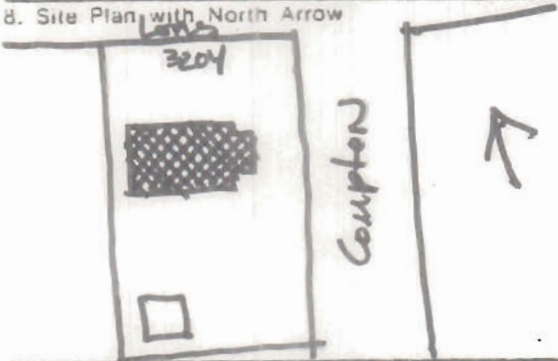
State Historical Survey and Planning Office, State Capitol Building, Room B-25,
HISTORIC INVENTORY Jefferson City, Missouri 65101

1. No.		4. Present Name(s)	
2. County St. Louis		5. Other Name(s)	
3. Location of Negatives Community Development Agency			
6. Specific Location 3137 Longfellow		16. Thematic Category Residence	28. No. of Stories 2 1/2
7. City or Town If Rural, Township & Vicinity St. Louis		17. Date(s) or Period Oct. 17, 1911 (building permit)	29. Basement? Yes <input checked="" type="checkbox"/> No <input type="checkbox"/>
8. Site Plan with North Arrow 		18. Style or Design Western Bungalow	30. Foundation Material Masonry
		19. Architect or Engineer	31. Wall Construction Masonry
		20. Contractor or Builder	32. Roof Type & Material Gable/Slate
		21. Original Use, if apparent Residence	33. No. of Bays Front Side
		22. Present Use Residence	34. Wall Treatment Buff Brick
		23. Ownership Public <input type="checkbox"/> Private <input checked="" type="checkbox"/>	35. Plan Shape Mod. Sq.
		24. Owner's Name & Address, if known Victor & Robert L. Harris 3137 Longfellow	36. Changes (Explain in #42) Addition <input type="checkbox"/> Altered <input type="checkbox"/> Moved <input type="checkbox"/>
9. Coordinates UTM Lat. 15/741900/4276700 Long. 15/740315/4276880		25. Open to Public? Yes <input type="checkbox"/> No <input checked="" type="checkbox"/>	37. Condition Interior Good Exterior Good
10. Site Building <input checked="" type="checkbox"/> Structure Object <input type="checkbox"/>		26. Local Contact Person or Organization Community Development Agency	38. Preservation Underway? Yes <input type="checkbox"/> No <input checked="" type="checkbox"/>
11. On National Register? Yes <input type="checkbox"/> No <input checked="" type="checkbox"/>		27. Other Surveys in Which Included	39. Endangered? By What? Yes <input type="checkbox"/> No <input checked="" type="checkbox"/>
12. Is it Eligible? Yes <input type="checkbox"/> No <input checked="" type="checkbox"/>			40. Visible from Public Road? Yes <input checked="" type="checkbox"/> No <input type="checkbox"/>
13. Part of Estab. Hist. Dist.? Yes <input type="checkbox"/> No <input checked="" type="checkbox"/>			41. Distance from and Frontage on Road 30'/100'
14. District Potent? Yes <input checked="" type="checkbox"/> No <input type="checkbox"/>			
15. Name of Established District			
42. Further Description of Important Features A western bungalow. Good character simple western bungalow. Gable roof with dormer in green slate. Also porch. Buff brick facade. Projecting porch also with slate roof. Good leaded glass in the entry.			
<div style="display: flex; justify-content: space-between;"> <div style="width: 60%;"> 43. History and Significance City Significance: The building permit was issued Oct. 17, 1911 to C.O.A. Brank for a \$16,800 brick bldg. On Dec. 2 he received another permit for a \$1,000 1-story brick garage. Charles Brank was vice-president of Contracting and Supply Co. of St. Louis. The house was sold Dec. 24, 1915 to Gustavus A. Buder (Buder School & library were named for the family). G.A. Buder Sr. died in 1954 & his son sold house the Victor Harris. Harris & late Frank Hilliker were co-founders of </div> <div style="width: 35%; text-align: center;">  </div> </div>			
44. Description of Environment and Outbuildings An extremely large, deep (270') lot. Garage at the rear. Landmarks Assoc,			
45. Sources of Information City Records		46. Prepared by Kenneth D. Oestreich	
		47. Organization C.D.A.	
		48. Date 9/20/77	49. Revision Date(s)

State Historical Survey and Planning Office, State Capitol Building, Room B-25,
HISTORIC INVENTORY Jefferson City, Missouri 65101

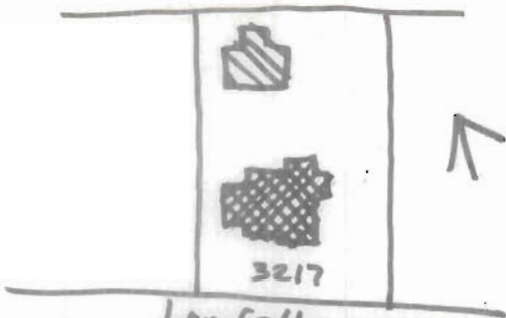

1. No.		4. Present Name(s)	
2. County St. Louis		5. Other Name(s)	
3. Location of Negatives Community Development Agency			
6. Specific Location 3153 Longfellow		16. Thematic Category Residence	28. No. of Stories 2½
7. City or Town If Rural, Township & Vicinity St. Louis		17. Date(s) or Period Aug. 25, 1892	29. Basement? Yes <input checked="" type="checkbox"/> No <input type="checkbox"/>
8. Site Plan with North Arrow 		18. Style or Design Eclectic	30. Foundation Material Masonry
9. Coordinates UTM Lat. 15/741900/4276700 Long. 15/740315/4276880		19. Architect or Engineer	31. Wall Construction Masonry
10. Site Structure Building <input checked="" type="checkbox"/> Object <input type="checkbox"/>		20. Contractor or Builder	32. Roof Type & Material Hipped/Slate
11. On National Register? Yes <input type="checkbox"/> No <input checked="" type="checkbox"/>		21. Original Use, if apparent Residence	33. No. of Bays Front Side
12. Is it Eligible? Yes <input type="checkbox"/> No <input checked="" type="checkbox"/>		22. Present Use Residence	34. Wall Treatment Red Brick
13. Part of Estab. Hist. Dist.? Yes <input type="checkbox"/> No <input checked="" type="checkbox"/>		23. Ownership Public <input type="checkbox"/> Private <input checked="" type="checkbox"/>	35. Plan Shape
14. District Potent'l? Yes <input checked="" type="checkbox"/> No <input type="checkbox"/>		24. Owner's Name & Address, if known Lucille M. King 3153 Longfellow	36. Changes (Explain in #42) Addition <input type="checkbox"/> Altered <input type="checkbox"/> Moved <input type="checkbox"/>
15. Name of Established District		25. Open to Public? Yes <input type="checkbox"/> No <input checked="" type="checkbox"/>	37. Condition Interior Good Exterior Good
42. Further Description of Important Features The building starts out in the Chicago School style with the overhang but then the timid dormer takes over. Eclectic in style. The porte cochere is a major design feature, a drive through arch topped with a limestone keystone.		26. Local Contact Person or Organization Community Development Agency	38. Preservation Underway? Yes <input type="checkbox"/> No <input checked="" type="checkbox"/>
43. History and Significance City Significance: One of the very early Compton Heights homes. The Pitzman survey was done July 9, 1892 for Fred Smith. The building permit followed on Aug. 25, 1892. Cost: \$8,000, owner: Fred Smith. The Smith's lived here until 1895 when Dr. & Mrs. Hugo Maximillian von Starkloff moved in with their daughters. The house was almost completely destroyed by the 1896 tornado. The Starkloffs rebuilt a smaller house costing \$6,000 on the site in 1896. About all that was used from the previous house was the foundation. Dr. Starkloff was the son of German Baron and schooled in the best European Universities. He was nearly killed when a boat caught fire in Lake Erie. Later he went to California as surgeon to the American Fur Co, returned east and served as surgeon in the Union Army during the Civil War. Later he came to St. Louis but was then assigned as consul to Germany by Pres. Harrison. Was of great help in a German cholera epidemic. His daughter, Irma wrote "The Joy of Cooking" cookbook. City Hospital is named after him.		27. Other Surveys in Which Included	39. Endangered? By What? Yes <input type="checkbox"/> No <input checked="" type="checkbox"/>
44. Description of Environment and Outbuildings Large corner lot on Longfellow and Compton (northeast corner)			
45. Sources of Information City Records		46. Prepared by Kenneth D. Oestreich	
		47. Organization C.D.A.	
		48. Date 9/20/77	49. Revision Date(s)

State Historical Survey and Planning Office, State Capitol Building, Room B-25,
HISTORIC INVENTORY Jefferson City, Missouri 65101

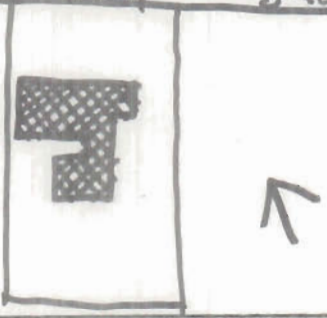

1. No.		4. Present Name(s)	
2. County St. Louis		5. Other Name(s)	
3. Location of Negatives Community Development Agency			
6. Specific Location 3204 Longfellow		16. Thematic Category Residence	
7. City or Town If Rural, Township & Vicinity St. Louis		17. Date(s) or Period Nov. 22, 1923 (building permit)	
8. Site Plan with North Arrow 		18. Style or Design Colonial Revival	
9. Coordinates UTM Lat. 15/741900/4276700 Long. 15/740315/4276880		19. Architect or Engineer George Weber	
10. Site Building <input checked="" type="checkbox"/> Structure Object <input type="checkbox"/>		20. Contractor or Builder	
11. On National Register? Yes <input type="checkbox"/> No <input checked="" type="checkbox"/>		21. Original Use, if apparent Residence	
12. Is it Eligible? Yes <input type="checkbox"/> No <input checked="" type="checkbox"/>		22. Present Use Residence	
13. Part of Estab. Hist. Dist.? Yes <input type="checkbox"/> No <input checked="" type="checkbox"/>		23. Ownership Public <input type="checkbox"/> Private <input checked="" type="checkbox"/>	
14. District Potent'l? Yes <input checked="" type="checkbox"/> No <input type="checkbox"/>		24. Owner's Name & Address, if known	
15. Name of Established District		25. Open to Public? Yes <input type="checkbox"/> No <input checked="" type="checkbox"/>	
		26. Local Contact Person or Organization Community Development Agency	
		27. Other Surveys in Which Included	
		28. No. of Stories 2 1/2	
		29. Basement? Yes <input checked="" type="checkbox"/> No <input type="checkbox"/>	
		30. Foundation Material Masonry	
		31. Wall Construction Masonry	
		32. Roof Type & Material Hipped/Slate	
		33. No. of Bays Front Side	
		34. Wall Treatment Red Brick	
		35. Plan Shape Rect.	
		36. Changes (Explain in #42) Addition Altered Moved	
		37. Condition Interior Good Exterior Good	
		38. Preservation Underway? Yes <input type="checkbox"/> No <input checked="" type="checkbox"/>	
		39. Endangered? By What? Yes <input type="checkbox"/> No <input checked="" type="checkbox"/>	
		40. Visible from Public Road? Yes <input checked="" type="checkbox"/> No <input type="checkbox"/>	
		41. Distance from and Frontage on Road 45' / 90'	
42. Further Description of Important Features A variegated red brick 2 1/2 story structure with a variegated gray slate roof. The porch roof is supported by 2 fluted columns in front and matching pilasters behind. The frosted glass porch lamp is unique. The entrance door is clear glass surrounded by fan lights of leaded glass. Two pairs of French doors are on either side of segmental pediment tops. The west side of the house has a first floor. Small rectangular bay with 3 small windows on the west side. A triple window at the west rear side is repeated on the second floor. The curve with shoulder over the doorway is a good feature.			
43. History and Significance City Significance: The Sept. 20, 1923 Pitzman survey for H.C. Richmer was followed by a Nov. 22, 1923 building permit for a two-story brick dwelling, cost: \$20,000; and a brick garage, cost: \$900. Architect George Weber.			
44. Description of Environment and Outbuildings A very large corner lot (southwest corner of Longfellow and Compton). Garage at rear.			
45. Sources of Information City Records		46. Prepared by Kenneth D. Oestreich	
		47. Organization C.D.A.	
		48. Date 9/20/77	
		49. Revision Date(s)	



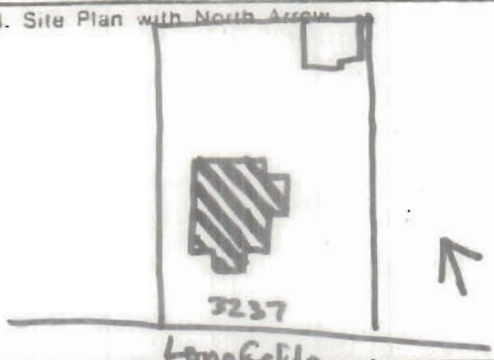
State Historical Survey and Planning Office, State Capitol Building, Room B-25,
HISTORIC INVENTORY Jefferson City, Missouri 65101

1. No.		4. Present Name(s)	
2. County St. Louis		5. Other Name(s)	
3. Location of Negatives Community Development Agency			
6. Specific Location 3217 Longfellow		16. Thematic Category Residence	
		17. Date(s) or Period July 14, 1908 (building permit)	
7. City or Town If Rural, Township & Vicinity St. Louis		18. Style or Design Eclectic	
8. Site Plan with North Arrow 		19. Architect or Engineer	
		20. Contractor or Builder Faveere Bros.	
		21. Original Use, if apparent Residence	
		22. Present Use Residence	
		23. Ownership Public <input type="checkbox"/> Private <input checked="" type="checkbox"/>	
		24. Owner's Name & Address, if known Thomas H. Christian 3217 Longfellow	
9. Coordinates UTM Lat. 15/741900/4276700 Long. 15/740315/4276880		25. Open to Public? Yes <input type="checkbox"/> No <input checked="" type="checkbox"/>	
10. Site Building <input checked="" type="checkbox"/> Structure Object <input type="checkbox"/>		26. Local Contact Person or Organization Community Development Agency	
11. On National Register? Yes <input type="checkbox"/> No <input checked="" type="checkbox"/>		27. Other Surveys in Which Included	
12. Is It Eligible? Yes <input type="checkbox"/> No <input checked="" type="checkbox"/>			
13. Part of Estab. Hist. Dist.? Yes <input type="checkbox"/> No <input checked="" type="checkbox"/>		38. Preservation Underway? Yes <input type="checkbox"/> No <input checked="" type="checkbox"/>	
14. District Potent'l? Yes <input checked="" type="checkbox"/> No <input type="checkbox"/>		39. Endangered? By What? Yes <input type="checkbox"/> No <input checked="" type="checkbox"/>	
15. Name of Established District		40. Visible from Public Road? Yes <input checked="" type="checkbox"/> No <input type="checkbox"/>	
		41. Distance from and Frontage on Road 30'/85'	
42. Further Description of Important Features Eclectic. A mixture of non-descript influences. Lacks specific design emphasis. The roof is gray slate pierced with 2 dormers. Both the dormers, the end gable and projecting front porch are stucco and half timber. A small 2nd floor bay window projects out below the gable.			
			
43. History and Significance City Significance: The original Pitzman survey was made March 16, 1908 for J. H. Belz. The city building permit for a 2 story brick residence costing \$8,500 and 1 story brick garage costing \$1,000 was issued July 14, 1908 to J.H. Belz. In 1915 Belz put an addition on the building. Another addition by Neir and Meng in 1919.			
44. Description of Environment and Outbuildings A large rectangular lot with brick garage at the property line.			
45. Sources of Information City Records		46. Prepared by Kenneth D. Oestreich	
		47. Organization C.D.A.	
		48. Date 9/20/77	
		49. Revision Date(s)	

State Historical Survey and Planning Office, State Capitol Building, Room B-25,
HISTORIC INVENTORY Jefferson City, Missouri 65101

1. No.		4. Present Name(s)	
2. County St. Louis		5. Other Name(s)	
3. Location of Negatives Community Development Agency			
6. Specific Location 3224 Longfellow		16. Thematic Category Residence	28. No. of Stories 2 1/2
		17. Date(s) or Period Oct. 31, 1921	29. Basement? Yes <input checked="" type="checkbox"/> No <input type="checkbox"/>
7. City or Town If Rural, Township & Vicinity St. Louis		18. Style or Design Eclectic	30. Foundation Material Masonry
8. Site Plan with North Arrow 		19. Architect or Engineer W. Gruenwald	31. Wall Construction Masonry
		20. Contractor or Builder	32. Roof Type & Material Gable/Tile
		21. Original Use, if apparent Residence	33. No. of Bays Front Side
		22. Present Use Residence	34. Wall Treatment Varigated Red Brick
		23. Ownership Public <input type="checkbox"/> Private <input checked="" type="checkbox"/>	35. Plan Shape Mod. T.
		24. Owner's Name & Address, if known	36. Changes (Explain in #42) Addition <input type="checkbox"/> Altered <input type="checkbox"/> Moved <input type="checkbox"/>
9. Coordinates UTM Lat. 15/741900/4276700 Long. 15/741300/4277980 15/740315/4276880 15/740400/4277680		25. Open to Public? Yes <input type="checkbox"/> No <input checked="" type="checkbox"/>	37. Condition Interior Good Exterior Good
10. Site <input checked="" type="checkbox"/> Building <input checked="" type="checkbox"/> Structure <input type="checkbox"/> Object <input type="checkbox"/>		26. Local Contact Person or Organization Community Development Agency	38. Preservation Underway? Yes <input type="checkbox"/> No <input checked="" type="checkbox"/>
11. On National Register? Yes <input type="checkbox"/> No <input checked="" type="checkbox"/>	12. Is it Eligible? Yes <input type="checkbox"/> No <input checked="" type="checkbox"/>	27. Other Surveys in Which Included	39. Endangered? By What? Yes <input type="checkbox"/> No <input checked="" type="checkbox"/>
13. Part of Estab. Hist. Dist.? Yes <input type="checkbox"/> No <input checked="" type="checkbox"/>	14. District Potent'l? Yes <input checked="" type="checkbox"/> No <input type="checkbox"/>		40. Visible from Public Road? Yes <input checked="" type="checkbox"/> No <input type="checkbox"/>
15. Name of Established District			41. Distance from and Frontage on Road 30' / 100'
42. Further Description of Important Features A strong form and simple facade. The entrance is something of a bastard. Eclectic. Varigated red brick facade. Red tile gable roof.			
43. History and Significance City Significance: The Pitzman survey is dated Sept. 2, 1921 for Henry Albrecht and was followd Oct. 31, 1921 by a building permit. Cost: \$20,000. A number of families lived there. William Phillips, Weisert Tobacco people. The Missouri Historical Society has the Tobacco Co.'s scrapbook. During the 1950's Walter A. Georges, of the paint company, lived in the house.			
44. Description of Environment and Outbuildings The house has no outbuildings.			
45. Sources of Information City Records		46. Prepared by Kenneth D. Oestreich	
		47. Organization C.D.A.	
		48. Date 9/20/77	49. Revision Date(s)

State Historical Survey and Planning Office, State Capitol Building, Room B-25,
HISTORIC INVENTORY Jefferson City, Missouri 65101

1. No.		4. Present Name(s)	
2. County St. Louis		5. Other Name(s)	
3. Location of Negatives Community Development Agency			
6. Specific Location 3237 Longfellow		16. Thematic Category Residence	
7. City or Town If Rural, Township & Vicinity St. Louis		17. Date(s) or Period Dec. 23, 1908 (building permit)	
8. Site Plan with North Arrow 		18. Style or Design Late Victorian/ Eng. Med. Influ.	
		19. Architect or Engineer E.C. Janssen	
		20. Contractor or Builder	
		21. Original Use, if apparent Residence	
		22. Present Use Residence	
		23. Ownership Public <input type="checkbox"/> Private <input checked="" type="checkbox"/>	
		24. Owner's Name & Address, if known Francis Castleman 3237 Longfellow	
		25. Open to Public? Yes <input type="checkbox"/> No <input checked="" type="checkbox"/>	
9. Coordinates UTM Lat. 15/741900/4276700 Long. 15/740315/4276880 15/740400/4277680		26. Local Contact Person or Organization Community Development Agency	
10. Site <input checked="" type="checkbox"/> Structure <input type="checkbox"/> Building <input checked="" type="checkbox"/> Object <input type="checkbox"/>		27. Other Surveys in Which Included	
11. On National Register? Yes <input type="checkbox"/> No <input checked="" type="checkbox"/>		37. Condition Interior Good Exterior Good	
12. Is It Eligible? Yes <input checked="" type="checkbox"/> No <input type="checkbox"/>		38. Preservation Underway? Yes <input type="checkbox"/> No <input checked="" type="checkbox"/>	
13. Part of Estab. Hist. Dist.? Yes <input type="checkbox"/> No <input checked="" type="checkbox"/>		39. Endangered? By What? Yes <input type="checkbox"/> No <input checked="" type="checkbox"/>	
14. District Potent'l? Yes <input checked="" type="checkbox"/> No <input type="checkbox"/>		40. Visible from Public Road? Yes <input checked="" type="checkbox"/> No <input type="checkbox"/>	
15. Name of Established District		41. Distance from Road Frontage on Road 30' / 85'	

42. Further Description of Important Features Another fine brick home except for the gables which are stucco and wood in the half timber style. The house's right wing projects forward and has a large 2nd floor bay window. Large brackets support the bay and the roof which is a gray, green slate. The hood moldings over the windows is in a tudor arch. This arch is repeated on the entrance porch. Good English chimney. English Medieval influences on a late Victorian house.



43. History and Significance State Significance:

No Pitzman survey exists so it is impossible to cross check the ownership of this house. The Dec. 23, 1908 city building permit lists E. Janssen as the owner. It's probably safe to assume that he is the architect. By Oct. 1916 the house belonged to Carlo Krauss who received a building permit for the garage. Cost: \$1,500; builder: C. Laidig. Mr. Krauss was a partner in the Mo. Belting Co. A later resident was Nancy Ring who was to be Dean of Women at St. L. U. for 24 years.

44. Description of Environment and Outbuildings

Large Lot. It contains a garage at the rear property line.

45. Sources of Information

City Records
 Compton Heights Association Bulletin, Spring, 1967.

46. Prepared by

Kenneth D. Oestreich

47. Organization

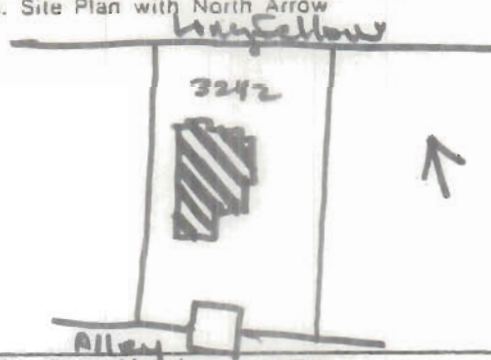

C.D.A.

48. Date

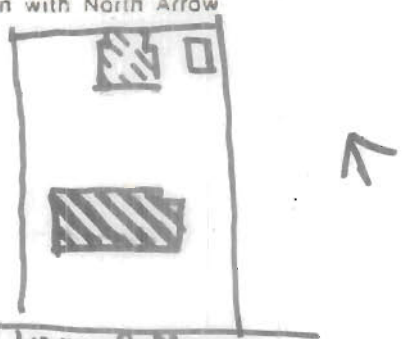

9/20/77

49. Revision Date(s)

State Historical Survey and Planning Office, State Capitol Building, Room B-25,
HISTORIC INVENTORY Jefferson City, Missouri 65101

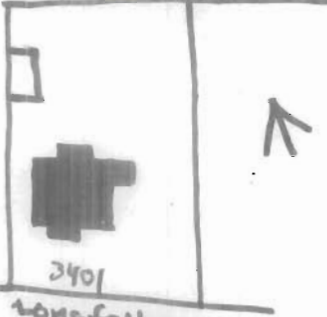
1. No.		4. Present Name(s)	
2. County St. Louis		5. Other Name(s)	
3. Location of Negatives Community Development Agency			
6. Specific Location 3242 Longfellow		16. Thematic Category Residence	
7. City or Town If Rural, Township & Vicinity St. Louis		17. Date(s) or Period Aug. 10, 1907 (building permit)	
8. Site Plan with North Arrow 		18. Style or Design Arts and Crafts	
9. Coordinates UTM Lat. 15/741300/4277980 Long. 15/740315/4276880		19. Architect or Engineer F. Schroeder	
10. Site <input checked="" type="checkbox"/> Building <input checked="" type="checkbox"/> Structure <input type="checkbox"/> Object <input type="checkbox"/>		20. Contractor or Builder	
11. On National Register? Yes <input type="checkbox"/> No <input checked="" type="checkbox"/>		21. Original Use, if apparent Residence	
12. Is it Eligible? Yes <input checked="" type="checkbox"/> No <input type="checkbox"/>		22. Present Use Residence	
13. Part of Estab. Hist. Dist.? Yes <input type="checkbox"/> No <input checked="" type="checkbox"/>		23. Ownership Public <input type="checkbox"/> Private <input checked="" type="checkbox"/>	
14. District Potent'l? Yes <input checked="" type="checkbox"/> No <input type="checkbox"/>		24. Owner's Name & Address, if known	
15. Name of Established District		25. Open to Public? Yes <input type="checkbox"/> No <input checked="" type="checkbox"/>	
		26. Local Contact Person or Organization Community Development Agency	
		27. Other Surveys in Which Included	
		28. No. of Stories 2½	
		29. Basement? Yes <input checked="" type="checkbox"/> No <input type="checkbox"/>	
		30. Foundation Material Masonry	
		31. Wall Construction Masonry	
		32. Roof Type & Material Gable/Tile	
		33. No. of Bays Front Side	
		34. Wall Treatment Brick	
		35. Plan Shape Mod. Rect.	
		36. Changes (Explain in #42) Addition <input type="checkbox"/> Altered <input type="checkbox"/> Moved <input type="checkbox"/>	
		37. Condition Interior Good Exterior Good	
		38. Preservation Underway? Yes <input type="checkbox"/> No <input checked="" type="checkbox"/>	
		39. Endangered? By What? Yes <input type="checkbox"/> No <input checked="" type="checkbox"/>	
		40. Visible from Public Road? Yes <input checked="" type="checkbox"/> No <input type="checkbox"/>	
		41. Distance from and Frontage on Road 40' / 90'	
42. Further Description of Important Features A 2½ story red brick home with every third brick of every fifth row being a shiny black header brick. The roof is green glazed tile. The third floor front of the house and a projecting second floor bay are stucco and wood in the half timber fashion. The east side of the roof is pierced with a dormer. Lime-stone trim. Porte cochere to the side.			
			
43. History and Significance State Significance: The April 19, 1907 Pitzman survey is for Arthur C. Thiebes. The building permit for a 2½ story brick building is dated August 10, 1907. Cost: \$13,000. The \$400 brick garage came much later, July 1916. The architect for the garage was C. Laidig. Thiebes business was the Thiebes Music Company, next to Aeolian on Olive St.			
44. Description of Environment and Outbuildings The garage was built in 1916 by architect C. Laidig. Large lot with garage and shed at rear property line.			
45. Sources of Information City Records		46. Prepared by Kenneth D. Oestreich	
		47. Organization C.D.A.	
		48. Date 9/20/77	
		49. Revision Date(s)	


State Historical Survey and Planning Office, State Capitol Building, Room B-25,
HISTORIC INVENTORY Jefferson City, Missouri 65101

1. No.		4. Present Name(s)	
2. County St. Louis		5. Other Name(s)	
3. Location of Negatives Community Development Agency			
6. Specific Location 3247 Longfellow		16. Thematic Category Residence	28. No. of Stories 2 1/2
7. City or Town If Rural, Township & Vicinity St. Louis		17. Date(s) or Period 1908 (building permit)	29. Basement? Yes <input checked="" type="checkbox"/> No <input type="checkbox"/>
8. Site Plan with North Arrow 		18. Style or Design English Medieval	30. Foundation Material Masonry
9. Coordinates UTM Lat. 15/741900/4276700 Long. 15/740315/4276880		19. Architect or Engineer	31. Wall Construction Masonry
10. Site <input checked="" type="checkbox"/> Building <input checked="" type="checkbox"/> Structure <input type="checkbox"/> Object <input type="checkbox"/>		20. Contractor or Builder H. Beinke	32. Roof Type & Material Gable/Slate
11. On National Register? Yes <input type="checkbox"/> No <input checked="" type="checkbox"/>		21. Original Use, if apparent Residence	33. No. of Bays Front Side
12. Is it Eligible? Yes <input checked="" type="checkbox"/> No <input type="checkbox"/>		22. Present Use Residence	34. Wall Treatment Brick
13. Part of Estab. Yes <input type="checkbox"/> Hist. Dist.? No <input checked="" type="checkbox"/>		23. Ownership Public <input type="checkbox"/> Private <input checked="" type="checkbox"/>	35. Plan Shape Rect.
14. District Potent'l? Yes <input checked="" type="checkbox"/> No <input type="checkbox"/>		24. Owner's Name & Address, if known Hadley Dean Glass Co.	36. Changes (Explain in #42) Addition <input type="checkbox"/> Altered <input type="checkbox"/> Moved <input type="checkbox"/>
15. Name of Established District		25. Open to Public? Yes <input type="checkbox"/> No <input checked="" type="checkbox"/>	37. Condition Interior Good Exterior Good
42. Further Description of Important Features A 2 1/2 story red brick house with darker headers at random throughout the facade. The gable roof is of variegated slate. Limestone quoins highlight the 2 slightly projected wings both front and back. The 3rd floor and the porch are stucco and wood for half timber effect. 1st and 2nd floor windows are in 3's with the top pane being stained glass. Brick and limestone balustraded porch. Tall paneled chimneys. English Medieval with a touch of Renaissance in the quoins.		43. History and Significance State Significance: The city building permit predates the Pitzman survey by 2 days which is strange. The permit was issued to R.W. Warner, June 26, 1908. Cost: \$14,000. The builder was H.F. Benike. The Pitzman survey listed L.G. Hadley as owner of the projected house. Hadley took out a number of other permits over the years and apparently is the owner. All additions, were by Beinke. Leo Hadley began as a clerk for the Drew Glass Co. Later he and his father-in-law, C.M. Dean, founded the Hadley Dean Glass Co.	
44. Description of Environment and Outbuildings The garage was built by H. Beinke in 1913 and was altered by him both in 1917 and 1927. The garage is at the rear of the property. Large lot.			
45. Sources of Information City Records The Book of St. Louisans, 1906, p. 248.			
46. Prepared by Kenneth D. Oestreich		47. Organization C.D.A.	
48. Date 9/20/77		49. Revision Date(s)	

State Historical Survey and Planning Office, State Capitol Building, Room B-25,
HISTORIC INVENTORY Jefferson City, Missouri 65101

1. No.	4. Present Name(s)
2. County St. Louis	5. Other Name(s)
3. Location of Negatives Community Development Agency	

6. Specific Location 3401 Longfellow	16. Thematic Category Residence	28. No. of Stories
7. City or Town If Rural, Township & Vicinity St. Louis	17. Date(s) or Period July 9, 1907 (building permit)	29. Basement? Yes <input checked="" type="checkbox"/> No <input type="checkbox"/>
8. Site Plan with North Arrow 	18. Style or Design	30. Foundation Material Masonry
9. Coordinates UTM Lat. 15/741900/4276700 Long. 15/740315/4276880 15/740400/4277680	19. Architect or Engineer E.L. Wagner Const. Co.	31. Wall Construction Masonry
10. Site <input checked="" type="checkbox"/> Building <input checked="" type="checkbox"/> Structure <input type="checkbox"/> Object <input type="checkbox"/>	20. Contractor or Builder	32. Roof Type & Material
11. On National Register? Yes <input type="checkbox"/> No <input checked="" type="checkbox"/>	21. Original Use, if apparent Residence	33. No. of Bays Front Side
12. Is it Eligible? Yes <input checked="" type="checkbox"/> No <input type="checkbox"/>	22. Present Use Residence	34. Wall Treatment Brick/Stucco
13. Part of Estab. Hist. Dist.? Yes <input type="checkbox"/> No <input checked="" type="checkbox"/>	23. Ownership Public <input type="checkbox"/> Private <input checked="" type="checkbox"/>	35. Plan Shape Mod. Sq.
14. District Potent'l? Yes <input checked="" type="checkbox"/> No <input type="checkbox"/>	24. Owner's Name & Address, if known Jack Fotheringham 3401 Longfellow	36. Changes (Explain in #42) Addition <input type="checkbox"/> Altered <input type="checkbox"/> Moved <input type="checkbox"/>
15. Name of Established District	25. Open to Public? Yes <input type="checkbox"/> No <input checked="" type="checkbox"/>	37. Condition Interior Good Exterior Good
	26. Local Contact Person or Organization Community Development Agency	38. Preservation Underway? Yes <input type="checkbox"/> No <input checked="" type="checkbox"/>
	27. Other Surveys in Which Included	39. Endangered? By What? Yes <input type="checkbox"/> No <input checked="" type="checkbox"/>
		40. Visible from Public Road? Yes <input checked="" type="checkbox"/> No <input type="checkbox"/>
		41. Distance from and Frontage on Road 30' / 80'

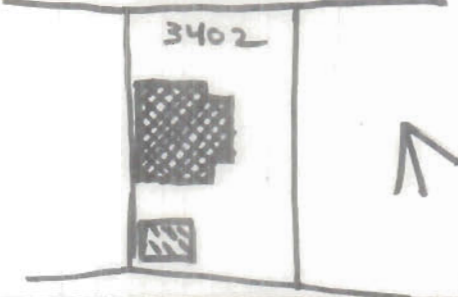

42. Further Description of Important Features The end gable is the predominant design feature. Projecting brackets under the roof show Arts and Crafts influence. The 2 large windows flanking either side of the porch are set into basket arches. Something of a hybrid. Buff brick with gable in stucco and half timbering. The stucco is painted pink.	
---	---

43. History and Significance National Significance: The Pitzman survey is dated July 2, 1907. It was for Otto L. Teichmann. A city building permit was issued July 9, 1907 was a \$13,000 2½ story brick building. In 1909 Teichmann applied for another permit for an addition to the house. The builder was A.H. Haessler. Teichmann started his career at the age of 16 with the Teichmann Commission Co. He eventually was Secretary Treasurer of the Company. Later the house was owned by Elgar N. Queeny of Monsanto Co.

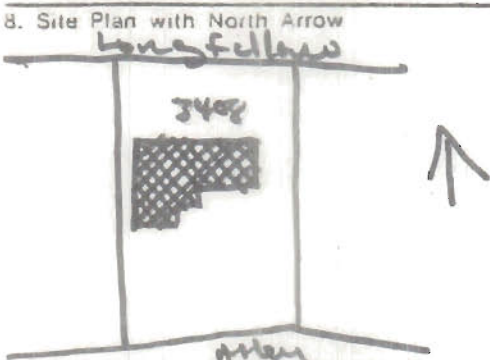
44. Description of Environment and Outbuildings

45. Sources of Information City Records The Book of St. Louisans, 1906, p. 569	46. Prepared by Kenneth D. Oestreich
	47. Organization C.D.A.
	48. Date 9/20/77
	49. Revision Date(s)

State Historical Survey and Planning Office, State Capitol Building, Room B-25,
HISTORIC INVENTORY Jefferson City, Missouri 65101

1. No.		4. Present Name(s)	
2. County St. Louis		5. Other Name(s)	
3. Location of Negatives Community Development Agency			
6. Specific Location 3402 Longfellow		16. Thematic Category Residence	
7. City or Town If Rural, Township & Vicinity St. Louis		17. Date(s) or Period April 1, 1913 (building permit)	
8. Site Plan with North Arrow 		18. Style or Design Mid-western Style	
		19. Architect or Engineer Charles F. May	
9. Coordinates UTM Lat. 15/741900/4276700 Long. 15/740315/4276880 15/740400/4277680		20. Contractor or Builder Lueke-Bopp ?	
10. Site : Building <input checked="" type="checkbox"/> Structure : Object <input type="checkbox"/>		21. Original Use, if apparent Residence	
		22. Present Use Residence	
11. On National Register? Yes <input type="checkbox"/> No <input checked="" type="checkbox"/>		23. Ownership Public <input type="checkbox"/> Private <input checked="" type="checkbox"/>	
12. Is It Eligible? Yes <input type="checkbox"/> No <input checked="" type="checkbox"/>		24. Owner's Name & Address, if known	
13. Part of Estab. Hist. Dist.? Yes <input type="checkbox"/> No <input checked="" type="checkbox"/>		25. Open to Public? Yes <input type="checkbox"/> No <input checked="" type="checkbox"/>	
14. District Potent'l? Yes <input checked="" type="checkbox"/> No <input type="checkbox"/>		26. Local Contact Person or Organization Community Development Agency	
15. Name of Established District		27. Other Surveys in Which Included	
42. Further Description of Important Features Strong Chicago School influences in the roof and cornice. Midwestern style. Double entry framed with brick pilasters. Sidelights and transom. Directly above the entry is a bay window, bracketed out in brick and supported by limestone brackets.			
43. History and Significance City Significance: The Pitzman survey was made for Fred Krey, but the building permit from the city came 3 years later on April 1, 1913 for a 1-story brick garage and a 3-story brick dwelling. Cost: Garage-\$1,600, House-\$15,000. Owner: E.H. Schultz. Ten years later, two underground storage tanks (for furnace) were added. The present owner is Louis Christen; he's only the 2nd owner of the house and has the original blueprints.			
44. Description of Environment and Outbuildings A large house situated on the west side of the lot - garage at rear.			
45. Sources of Information City Records		46. Prepared by Kenneth D. Gestreich	
		47. Organization C.D.A.	
		48. Date 9/20/77	
		49. Revision Date(s)	

State Historical Survey and Planning Office, State Capitol Building, Room B-25,
HISTORIC INVENTORY Jefferson City, Missouri 65101

1. No.		4. Present Name(s)	
2. County St. Louis		5. Other Name(s)	
3. Location of Negatives Community Development Agency			
6. Specific Location 3408 Longfellow		16. Thematic Category Residence	
7. City or Town If Rural, Township & Vicinity St. Louis		17. Date(s) or Period See Below	
		18. Style or Design Mid-western style	
8. Site Plan with North Arrow 		19. Architect or Engineer	
9. Coordinates UTM Lat. 15/741900/4276700 Long. 15/740315/4276880		20. Contractor or Builder	
		21. Original Use, if apparent Residence	
10. Site: Building <input checked="" type="checkbox"/> Structure: Object <input type="checkbox"/>		22. Present Use Residence	
		23. Ownership Public <input type="checkbox"/> Private <input checked="" type="checkbox"/>	
11. On National Register? Yes <input type="checkbox"/> No <input checked="" type="checkbox"/>		24. Owner's Name & Address, if known	
		25. Open to Public? Yes <input type="checkbox"/> No <input checked="" type="checkbox"/>	
12. Is it Eligible? Yes <input type="checkbox"/> No <input checked="" type="checkbox"/>		26. Local Contact Person or Organization Community Development Agency	
13. Part of Estab. Hist. Dist.? Yes <input type="checkbox"/> No <input checked="" type="checkbox"/>		27. Other Surveys in Which Included	
14. District Potent'l? Yes <input checked="" type="checkbox"/> No <input type="checkbox"/>		28. No. of Stories 2 1/2	
15. Name of Established District		29. Basement? Yes <input checked="" type="checkbox"/> No <input type="checkbox"/>	
		30. Foundation Material Masonry	
		31. Wall Construction Masonry	
		32. Roof Type & Material Hipped/Slate	
		33. No. of Bays Front Side	
		34. Wall Treatment	
		35. Plan Shape L	
		36. Changes (Explain in #42) Addition <input type="checkbox"/> Altered <input type="checkbox"/> Moved <input type="checkbox"/>	
		37. Condition Interior Exterior	
		38. Preservation Underway? Yes <input type="checkbox"/> No <input checked="" type="checkbox"/>	
		39. Endangered? By What? Yes <input type="checkbox"/> No <input checked="" type="checkbox"/>	
		40. Visible from Public Road? Yes <input checked="" type="checkbox"/> No <input type="checkbox"/>	
		41. Distance from and Frontage on Road	

42. Further Description of Important Features A two-story red brick building. Simple, restrained entrance. Heavy wooden brackets, in pairs, hold up the slate roof. A group of 3 one over one windows on either side of the entrance. Good brickwork. Strong Chicago School influences.



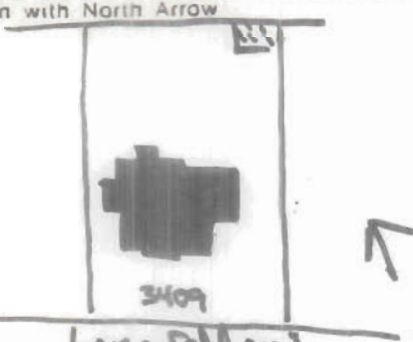
43. History and Significance City Significance:
 Virtually nothing exists on this house; the only record is a Pitzman survey date May 22, 1937 for Paul Priesler or Fred Krey. 1937 seems late for this house. The neighbors remember a John Weisert family living here with two sons and a daughter. Mr. Weisert was in the coal business.

44. Description of Environment and Outbuildings
 One of the smaller houses on Longfellow and Hawthorne. Garage at rear of the property.

45. Sources of Information
 City Records

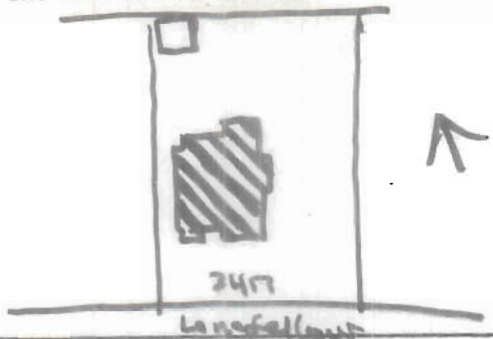
46. Prepared by
 Kenneth D. Oestreich
 47. Organization
 C.D.A.
 48. Date
 9/20/77
 49. Revision Date(s)

State Historical Survey and Planning Office, State Capitol Building, Room B-25,
HISTORIC INVENTORY Jefferson City, Missouri 65101

1. No.		4. Present Name(s)	
2. County St. Louis		5. Other Name(s)	
3. Location of Negatives Community Development Agency			
6. Specific Location 3409 Longfellow		16. Thematic Category Residence	
7. City or Town If Rural, Township & Vicinity St. Louis		17. Date(s) or Period Dec. 29, 1911 (building permit)	
8. Site Plan with North Arrow 		18. Style or Design Chicago School	
		19. Architect or Engineer	
		20. Contractor or Builder A.H. Haeseler	
		21. Original Use, if apparent Residence	
		22. Present Use Residence	
		23. Ownership Public <input type="checkbox"/> Private <input checked="" type="checkbox"/>	
9. Coordinates UTM Lat. 15/741900/4276700 Long. 15/740315/4276880 15/740400/4277680		24. Owner's Name & Address, if known Paul Piersma 3409 Longfellow	
10. Site <input checked="" type="checkbox"/> Building Structure <input type="checkbox"/> Object <input type="checkbox"/>		25. Open to Public? Yes <input type="checkbox"/> No <input checked="" type="checkbox"/>	
11. On National Register? Yes <input type="checkbox"/> No <input checked="" type="checkbox"/>		26. Local Contact Person or Organization Community Development Agency	
12. Is it Eligible? Yes <input checked="" type="checkbox"/> No <input type="checkbox"/>		27. Other Surveys in Which Included	
13. Part of Estab. Hist. Dist.? Yes <input type="checkbox"/> No <input checked="" type="checkbox"/>		28. No. of Stories 3	
14. District Potent? Yes <input checked="" type="checkbox"/> No <input type="checkbox"/>		29. Basement? Yes <input type="checkbox"/> No <input checked="" type="checkbox"/>	
15. Name of Established District		30. Foundation Material Masonry	
		31. Wall Construction Masonry	
		32. Roof Type & Material Hipped/Tile	
		33. No. of Bays Front Side	
		34. Wall Treatment Red Brick	
		35. Plan Shape Mod. Rect.	
		36. Changes (Explain in #42) Addition <input type="checkbox"/> Altered <input type="checkbox"/> Moved <input type="checkbox"/>	
		37. Condition Interior Good Exterior Good	
		38. Preservation Underway? Yes <input type="checkbox"/> No <input checked="" type="checkbox"/>	
		39. Endangered? By What? Yes <input type="checkbox"/> No <input checked="" type="checkbox"/>	
		40. Visible from Public Road? Yes <input checked="" type="checkbox"/> No <input type="checkbox"/>	
		41. Distance from and Frontage on Road 35'/100'	
42. Further Description of Important Features The roof is the major design element. It gives a strong horizontal push. It has a wide cornice with wide overhang. A wood shelter porte cochere is to the left side of the house. The roof is hipped with three double window dormers. The roof material is green tile. Red brick with limestone trim.			
43. History and Significance National Significance: The Pitzman survey is dated June 24, 1910 for Walter Medart. The city building permit came much later, on Dec. 29, 1911 for a 3-story brick dwelling costing \$23,000. Owner Elise Medart, builder A.H. Haeseler. The garage was built in 1923 by C.F. Hall for owner C. Johnson. Chris Johnson was president of the St. Louis Basket and Box Company and moved in in 1923.			
44. Description of Environment and Outbuildings Large spacious lot. Garage at right rear corner.			
45. Sources of Information City Records		46. Prepared by Kenneth D. Oestreich	
		47. Organization C.D.A.	
		48. Date 9/20/77	
		49. Revision Date(s)	

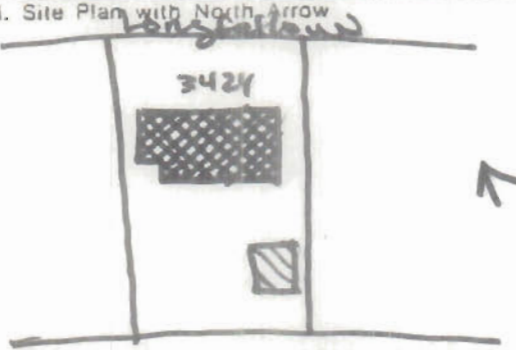



State Historical Survey and Planning Office, State Capitol Building, Room B-25,
HISTORIC INVENTORY Jefferson City, Missouri 65101

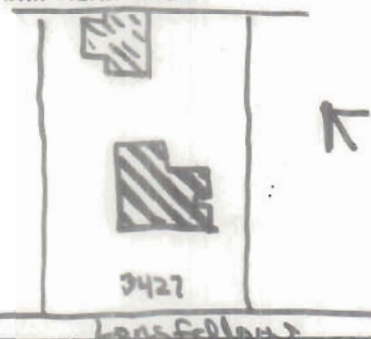

1. No.		4. Present Name(s)	
2. County St. Louis		5. Other Name(s)	
3. Location of Negatives Community Development Agency			
6. Specific Location 3417 Longfellow		16. Thematic Category Residence	
		17. Date(s) or Period May 15, 1906 (building permit)	
7. City or Town If Rural, Township & Vicinity St. Louis		18. Style or Design	
8. Site Plan with North Arrow 		19. Architect or Engineer Ernest Janssen	
		20. Contractor or Builder Fred Schweder	
		21. Original Use, if apparent Residence	
		22. Present Use Residence	
9. Coordinates UTM Lat. 15/741900/4276700 Long. 15/740315/4276880		23. Ownership Public <input type="checkbox"/> Private <input checked="" type="checkbox"/>	
10. Site <input type="checkbox"/> Building <input checked="" type="checkbox"/> Structure <input type="checkbox"/> Object <input type="checkbox"/>		24. Owner's Name & Address, if known	
11. On National Register? Yes <input type="checkbox"/> No <input checked="" type="checkbox"/>		25. Open to Public? Yes <input type="checkbox"/> No <input checked="" type="checkbox"/>	
12. Is it Eligible? Yes <input checked="" type="checkbox"/> No <input type="checkbox"/>		26. Local Contact Person or Organization Community Development Agency	
13. Part of Estab. Hist. Dist.? Yes <input type="checkbox"/> No <input checked="" type="checkbox"/>		27. Other Surveys in Which Included	
14. District Potent'l? Yes <input checked="" type="checkbox"/> No <input type="checkbox"/>		28. No. of Stories	
15. Name of Established District		29. Basement? Yes <input checked="" type="checkbox"/> No <input type="checkbox"/>	
42. Further Description of Important Features English medieval stonework around the windows. The gable and dormers (2) are stucco and half timber. The roof is gable with variegated gray slate. Copper flashing. The top half of the front windows (all floors) is leaded glass.		30. Foundation Material Masonry	
		31. Wall Construction Masonry	
		32. Roof Type & Material Gable/Slate	
		33. No. of Bays Front Side	
		34. Wall Treatment BRICK	
		35. Plan Shape	
		36. Changes (Explain in #42) Addition <input type="checkbox"/> Altered <input type="checkbox"/> Moved <input type="checkbox"/>	
		37. Condition Interior <input type="checkbox"/> Exterior <input type="checkbox"/>	
		38. Preservation Underway? Yes <input type="checkbox"/> No <input checked="" type="checkbox"/>	
		39. Endangered? By What? Yes <input type="checkbox"/> No <input checked="" type="checkbox"/>	
		40. Visible from Public Road? Yes <input checked="" type="checkbox"/> No <input type="checkbox"/>	
		41. Distance from and Frontage on Road 35' / 95'	
43. History and Significance State Significance: The Pitzman survey shows 2 entries: on Jan. 9, 1906 Albert E. Zeller to E.E. Nulsen. The second is dated Feb. 24, 1906 for Frank Nulsen. The building permit was issued May 15, 1906 to owner E. E. Nulsen. The garage was added in 1937. Charles Lindbergh had dinner here after returning to St. Louis from his transatlantic flight. John Nulsen (he bought the house from his father) was part owner of the Ryan Monoplane Co.			
44. Description of Environment and Outbuildings Large spacious lot. The house is on the west side of it. Garage at rear.			
45. Sources of Information City Records		46. Prepared by Kenneth D. Oestreich	
		47. Organization C.D.A.	
		48. Date 9/20/77	
		49. Revision Date(s)	



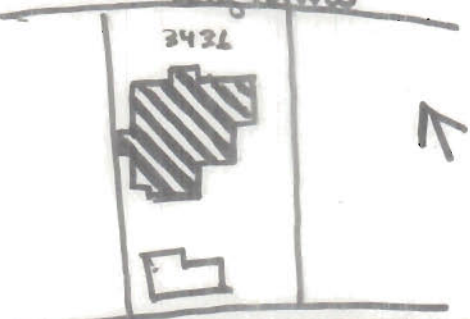
State Historical Survey and Planning Office, State Capitol Building, Room B-25,
HISTORIC INVENTORY Jefferson City, Missouri 65101

1. No.		4. Present Name(s)	
2. County St. Louis		5. Other Name(s)	
3. Location of Negatives Community Development Agency			
6. Specific Location 3424 Longfellow		16. Thematic Category Residence	
		17. Date(s) or Period March 7, 1918 (building permit)	
7. City or Town If Rural, Township & Vicinity St. Louis		18. Style or Design Chicago School influences	
8. Site Plan with North Arrow 		19. Architect or Engineer Faveere Bros.	
		20. Contractor or Builder	
		21. Original Use, if apparent Residence	
		22. Present Use Residence	
		23. Ownership Public <input type="checkbox"/> Private <input checked="" type="checkbox"/>	
		24. Owner's Name & Address, if known	
9. Coordinates UTM Lat. 15/741900/4276700 Long. 15/740315/4276880		25. Open to Public? Yes <input type="checkbox"/> No <input checked="" type="checkbox"/>	
10. Site Building <input checked="" type="checkbox"/> Structure <input type="checkbox"/> Object <input type="checkbox"/>		26. Local Contact Person or Organization Community Development Agency	
11. On National Register? Yes <input type="checkbox"/> No <input checked="" type="checkbox"/>		27. Other Surveys in Which Included	
12. Is it Eligible? Yes <input type="checkbox"/> No <input checked="" type="checkbox"/>			
13. Part of Estab. Hist. Dist.? Yes <input type="checkbox"/> No <input checked="" type="checkbox"/>			
14. District Potent'l? Yes <input checked="" type="checkbox"/> No <input type="checkbox"/>			
15. Name of Established District			
42. Further Description of Important Features Strong horizontal movement in this midwestern style building. Slate hipped roof. Entry in the northwestern corner. A pair of circular headed arches. The arches are repeated on the opposite end of the house but are windows. Three French doors in center of the front facade. Limestone porch and balustrade runs the length of the front.		28. No. of Stories 2 1/2	
		29. Basement? Yes <input checked="" type="checkbox"/> No <input type="checkbox"/>	
		30. Foundation Material Masonry	
		31. Wall Construction Masonry	
		32. Roof Type & Material Hipped/Slate	
		33. No. of Bays Front Side	
		34. Wall Treatment Gray Brick	
		35. Plan Shape Rect.	
		36. Changes (Explain in #42) Addition <input type="checkbox"/> Altered <input type="checkbox"/> Moved <input type="checkbox"/>	
		37. Condition Interior Good Exterior Good	
		38. Preservation Underway? Yes <input type="checkbox"/> No <input checked="" type="checkbox"/>	
		39. Endangered? By What? Yes <input type="checkbox"/> No <input checked="" type="checkbox"/>	
		40. Visible from Public Road? Yes <input checked="" type="checkbox"/> No <input type="checkbox"/>	
		41. Distance from and Frontage on Road 30'/100'	
43. History and Significance City Significance: The Pitzman survey was completed for Mrs. Elizabeth Belz on January 29, 1918. The building permit is dated March 7, 1918 for a \$15,000. two-story brick house. The \$1,400 brick one-story garage was dated June 22, 1918. A permit for minor alterations was given Sept. 10, 1918.			
44. Description of Environment and Outbuildings Brick garage is on the rear alley.			
45. Sources of Information City Records		46. Prepared by Kenneth D. Oestreich	
		47. Organization C.D.A.	
		48. Date 9/20/77	
		49. Revision Date(s)	

State Historical Survey and Planning Office, State Capitol Building, Room B-25,
HISTORIC INVENTORY Jefferson City, Missouri 65101

1. No.		4. Present Name(s)	
2. County St. Louis		5. Other Name(s)	
3. Location of Negatives Community Development Agency			
6. Specific Location 3427 Longfellow		16. Thematic Category Residence	
7. City or Town If Rural, Township & Vicinity St. Louis		17. Date(s) or Period 1909	
		18. Style or Design New England Colonial Revival	
8. Site Plan with North Arrow 		19. Architect or Engineer Probably E. Janssen	
		20. Contractor or Builder Betterman Bldg. & Const. Co.	
9. Coordinates UTM Lat. 15/741900/4276700 Long. 15/740315/4276880		21. Original Use, if apparent Residence	
		22. Present Use Residence	
10. Site Building <input checked="" type="checkbox"/> Structure <input type="checkbox"/> Object <input type="checkbox"/>		23. Ownership Public <input type="checkbox"/> Private <input checked="" type="checkbox"/>	
		24. Owner's Name & Address, if known Paul H. Koenig 3427 Longfellow	
11. On National Register? Yes <input type="checkbox"/> No <input checked="" type="checkbox"/>		25. Open to Public? Yes <input type="checkbox"/> No <input checked="" type="checkbox"/>	
		26. Local Contact Person or Organization Community Development Agency	
12. Is it Eligible? Yes <input checked="" type="checkbox"/> No <input type="checkbox"/>		27. Other Surveys in Which Included	
		38. Preservation Underway? Yes <input type="checkbox"/> No <input checked="" type="checkbox"/>	
13. Part of Estab. Hist. Dist.? Yes <input type="checkbox"/> No <input checked="" type="checkbox"/>		39. Endangered? By What? Yes <input type="checkbox"/> No <input checked="" type="checkbox"/>	
		40. Visible from Public Road? Yes <input checked="" type="checkbox"/> No <input type="checkbox"/>	
14. District Potent? Yes <input checked="" type="checkbox"/> No <input type="checkbox"/>		41. Distance from and Frontage on Road 35'/95'	
		42. Further Description of Important Features The gambrel roof pierced with 3 decorative dormers is a major design feature, as is the Colonial adaptation of the classical entranceway. Winged lintels over the windows. A revival of colonial architecture common to the New England area. Variegated gray slate roof - slate also on the gable. Solarium to east side. Facade is gray brick.	
15. Name of Established District			
43. History and Significance State Significance: The Pitzman survey is dated May 12, 1909 and says to "Chas. Wulffing to Otto H. Witte". Otto Witte was the owner that took out the city building permit for a 2½ story brick residence. Cost \$7,000. Also stable cost \$2,000. The house was altered in 1918. Builder: L. Daak. Private garage added in 1932. Witte was a successful immigrant. Went to work for the F.E. Schmeiding Hardware business - later he and his brother bought it out.			
44. Description of Environment and Outbuildings			
45. Sources of Information City Records The Book of St. Louisans, 1906, p. 618.		46. Prepared by Kenneth D. Oestreich	
		47. Organization C.D.A.	
		48. Date 9/20/77	
		49. Revision Date(s)	

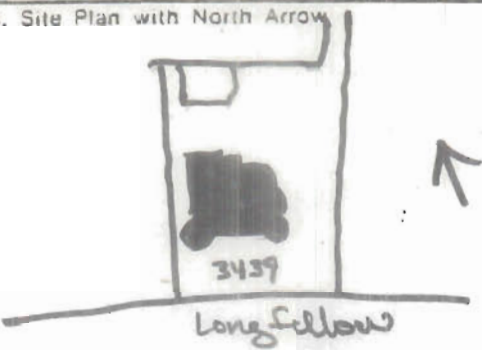

State Historical Survey and Planning Office, State Capitol Building, Room B-25,
HISTORIC INVENTORY Jefferson City, Missouri 65101

1. No.		4. Present Name(s)	
2. County St. Louis		5. Other Name(s)	
3. Location of Negatives Community Development Agency			
6. Specific Location 3436 Longfellow		16. Thematic Category Residence	
7. City or Town If Rural, Township & Vicinity St. Louis		17. Date(s) or Period July 24, 1911 (building permit)	
8. Site Plan with North Arrow 		18. Style or Design Georgian Revival	
9. Coordinates UTM Lat. 15/741900/4276700 Long. 15/740315/4276880		19. Architect or Engineer E.C. Janssen	
10. Site Building <input checked="" type="checkbox"/> Structure <input type="checkbox"/> Object <input type="checkbox"/>		20. Contractor or Builder A.H. Hasseler (see below)	
11. On National Register? Yes <input type="checkbox"/> No <input checked="" type="checkbox"/>		21. Original Use, if apparent Residence	
12. Is It Eligible? Yes <input type="checkbox"/> No <input type="checkbox"/>		22. Present Use Residence	
13. Part of Estab. Hist. Dist.? Yes <input type="checkbox"/> No <input checked="" type="checkbox"/>		23. Ownership Public <input type="checkbox"/> Private <input checked="" type="checkbox"/>	
14. District Potent'l? Yes <input checked="" type="checkbox"/> No <input type="checkbox"/>		24. Owner's Name & Address, if known	
15. Name of Established District		25. Open to Public? Yes <input type="checkbox"/> No <input checked="" type="checkbox"/>	
42. Further Description of Important Features The only alteration is a second story porch built over the sunroom. A somewhat bastardized Georgian Revival home. Very good detailing. A chimney to either side of the house. Steeply pitched hipped roof with copper finials at the eaves. Good brick work. Obviously, one of the more expensive houses to construct.		26. Local Contact Person or Organization Community Development Agency	
43. History and Significance The Pitzman survey is dated June 15, 1911 was made for Hilda Duestrow. The building permit issued July 24, 1911 listed J.E. Cremer as the owner. The building permit lists A.H. Hasseler as the architect; probably he was the builder as the original blueprints found in the house lists E.C. Janssen as the architect. Mrs. Hilda Duestrow was listed here in the 1913 City Directory. She lived here until her death in 1945. Her wealth came from her father Louis who was a millionaire thru a \$10,000 investment in Granite Mt. Silver Mine.		27. Other Surveys in Which Included	
44. Description of Environment and Outbuildings		28. No. of Stories	
		29. Basement? Yes <input checked="" type="checkbox"/> No <input type="checkbox"/>	
		30. Foundation Material Masonry	
		31. Wall Construction Masonry	
		32. Roof Type & Material	
		33. No. of Bays Front Side	
		34. Wall Treatment	
		35. Plan Shape	
		36. Changes (Explain in #42) Addition Altered Moved	
		37. Condition Interior Exterior	
		38. Preservation Underway? Yes <input type="checkbox"/> No <input checked="" type="checkbox"/>	
		39. Endangered? By What? Yes <input type="checkbox"/> No <input checked="" type="checkbox"/>	
		40. Visible from Public Road? Yes <input checked="" type="checkbox"/> No <input type="checkbox"/>	
		41. Distance from and Frontage on Road 35' / 95'	




45. Sources of Information City Records Notes given to Mrs. Roberta Harris by Dr. Wm. G. Swecosky.		46. Prepared by Kenneth D. Oestreich	
		47. Organization C.D.A.	
		48. Date 9/20/77	
		49. Revision Date(s)	

State Historical Survey and Planning Office, State Capitol Building, Room B-25,
HISTORIC INVENTORY Jefferson City, Missouri 65101


1. No.		4. Present Name(s)	
2. County St. Louis		5. Other Name(s)	
3. Location of Negatives Community Development Agency			
6. Specific Location 3439 Longfellow		16. Thematic Category Residence	28. No. of Stories 2 1/2
		17. Date(s) or Period 1894	29. Basement? Yes <input checked="" type="checkbox"/> No <input type="checkbox"/>
7. City or Town If Rural, Township & Vicinity St. Louis		18. Style or Design Chicago School	30. Foundation Material Masonry
8. Site Plan with North Arrow 		19. Architect or Engineer Unknown	31. Wall Construction Masonry
		20. Contractor or Builder Unknown	32. Roof Type & Material
		21. Original Use, if apparent Residence	33. No. of Bays Front Side
		22. Present Use Residence	34. Wall Treatment Red Brick
		23. Ownership Public <input type="checkbox"/> Private <input checked="" type="checkbox"/>	35. Plan Shape
		24. Owner's Name & Address, if known Noel Burchard Jr. 3439 Longfellow	36. Changes (Explain in #42) Addition <input type="checkbox"/> Altered <input type="checkbox"/> Moved <input type="checkbox"/>
9. Coordinates UTM Lat. 15/741900/4276700 Long. 15/740315/4276880		25. Open to Public? Yes <input type="checkbox"/> No <input checked="" type="checkbox"/>	37. Condition Interior <u>good</u> Exterior <u>good</u>
10. Site <input checked="" type="checkbox"/> Building <input checked="" type="checkbox"/> Structure <input type="checkbox"/> Object <input type="checkbox"/>		26. Local Contact Person or Organization Community Development Agency	38. Preservation Underway? Yes <input type="checkbox"/> No <input checked="" type="checkbox"/>
11. On National Register? Yes <input type="checkbox"/> No <input checked="" type="checkbox"/>		27. Other Surveys in Which Included	39. Endangered? By What? Yes <input type="checkbox"/> No <input checked="" type="checkbox"/>
12. Is it Eligible? Yes <input checked="" type="checkbox"/> No <input type="checkbox"/>			40. Visible from Public Road? Yes <input checked="" type="checkbox"/> No <input type="checkbox"/>
13. Part of Estab. Hist. Dist.? Yes <input type="checkbox"/> No <input checked="" type="checkbox"/>			41. Distance from and Frontage on Road 30'/90'
14. District Potent'l? Yes <input checked="" type="checkbox"/> No <input type="checkbox"/>			
15. Name of Established District			
42. Further Description of Important Features A very interesting building. It has strong Chicago School influences. The architecture is straight Richardsonian with classical decoration. A simple building - pure geometry. The architect is unknown but the sophistication of design suggests Ittner as a possible architect.			
			
43. History and Significance National Significance: The Pitzman survey was completed for Charles Wulfin in March 1894. The building permit is for a 2 1/2 story brick building costing \$12,000. There were alterations in 1905 by Wm. Wassman, May 1909 by H.H. Haessler; Dec. 1912 by A. Haessler and 1917 by L. Doal. Charles Wulfin was born in Germany, came to St. Louis in 1842. He was in the wholesale grocery business.			
44. Description of Environment and Outbuildings Fairly large lot. Garage at rear.			
45. Sources of Information City Records The Book of St. Louisans, 1906, p. 624.			46. Prepared by Kenneth D. Oestreich
			47. Organization C.D.A.
			48. Date 9/20/77
			49. Revision Date(s)

State Historical Survey and Planning Office, State Capitol Building, Room B-25,
HISTORIC INVENTORY Jefferson City, Missouri 65107

1. No.		4. Present Name(s)	
2. County St. Louis		5. Other Name(s)	
3. Location of Negatives Community Development Agency			
6. Specific Location 3447 Longfellow		16. Thematic Category Residence	28. No. of Stories 2½
7. City or Town If Rural, Township & Vicinity St. Louis		17. Date(s) or Period Nov. 9, 1906 (building permit)	29. Basement? Yes <input checked="" type="checkbox"/> No <input type="checkbox"/>
8. Site Plan with North Arrow 		18. Style or Design Arts and Crafts	30. Foundation Material Masonry
9. Coordinates UTM Lat. 15/741900/4276700 Long. 15/740315/4276880		19. Architect or Engineer Otto Wilhelmi	31. Wall Construction Masonry
10. Site Building Structure Object Building <input checked="" type="checkbox"/> Object <input type="checkbox"/>		20. Contractor or Builder Moritz Eyssell	32. Roof Type & Material Hipped/Tile
11. On National Register? Yes <input type="checkbox"/> No <input checked="" type="checkbox"/>		21. Original Use, if apparent Residence	33. No. of Bays Front Side
12. Is It Eligible? Yes <input type="checkbox"/> No <input checked="" type="checkbox"/>		22. Present Use Residence	34. Wall Treatment Brick/Stucco/Timber
13. Part of Estab. Hist. Dist.? Yes <input type="checkbox"/> No <input checked="" type="checkbox"/>		23. Ownership Public <input type="checkbox"/> Private <input checked="" type="checkbox"/>	35. Plan Shape
14. District Potent'ly? Yes <input checked="" type="checkbox"/> No <input type="checkbox"/>		24. Owner's Name & Address, if known Hubert H. George 3447 Longfellow	36. Changes (Explain in #42) Addition <input type="checkbox"/> Altered <input type="checkbox"/> Moved <input type="checkbox"/>
15. Name of Established District		25. Open to Public? Yes <input type="checkbox"/> No <input checked="" type="checkbox"/>	37. Condition Interior Exterior
42. Further Description of Important Features The gables scream English in the William Morris tradition. The roof is hipped, treated in red tile. Tall paneled chimney. Dormer projecting bays and a cantilevered porch are all stucco and half timbering. The large brackets and the bays suggest the Arts and Crafts movement. The rest of the facade is reddish brown brick. Every 4th brick is a black header; forms vertical row. The roof is hipped, treated in red Spanish tile.		26. Local Contact Person or Organization Community Development Agency	38. Preservation Underway? Yes <input type="checkbox"/> No <input checked="" type="checkbox"/>
43. History and Significance City Significance: A Pitzman survey was completed in 1893 but nothing was built until Nov. 9, 1906. The owner/builder was Moritz Eyssell. The 1966 Architects' Tour Guide lists John Ramming as the man that the house was built for, but this is probably an error. In 1926 the one-story brick garage and an addition to the house were built in 1926.		27. Other Surveys in Which Included	39. Endangered? By What? Yes <input type="checkbox"/> No <input checked="" type="checkbox"/>
44. Description of Environment and Outbuildings Large lot. Well landscaped. Small garage in rear.		40. Visible from Public Road? Yes <input checked="" type="checkbox"/> No <input type="checkbox"/>	
45. Sources of Information City Records The Book of St. Louisans, 1906, p. 476, 593		41. Distance from and Frontage on Road 30'/80'	
		46. Prepared by Kenneth D. Oestreich	
		47. Organization C.D.A.	
		48. Date 9/20/77	49. Revision Date(s)



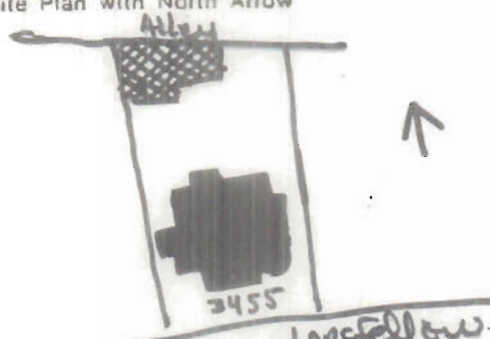

State Historical Survey and Planning Office, State Capitol Building, Room B-25,
HISTORIC INVENTORY Jefferson City, Missouri 65101

1. No.		4. Present Name(s)	
2. County St. Louis		5. Other Name(s)	
3. Location of Negatives Community Development Agency			
6. Specific Location 3448 Longfellow		16. Thematic Category Residence	28. No. of Stories
7. City or Town If Rural, Township & Vicinity St. Louis		17. Date(s) or Period	29. Basement? Yes <input checked="" type="checkbox"/> No <input type="checkbox"/>
8. Site Plan with North Arrow 		18. Style or Design	30. Foundation Material Masonry
9. Coordinates UTM Lat. 15/741900/4276700 Long. 15/740315/4276880		19. Architect or Engineer E.C. Janssen	31. Wall Construction Masonry
10. Site <input checked="" type="checkbox"/> Building <input checked="" type="checkbox"/> Structure <input type="checkbox"/> Object <input type="checkbox"/>		20. Contractor or Builder Henry C. Spore	32. Roof Type & Material Slate
11. On National Register? Yes <input type="checkbox"/> No <input checked="" type="checkbox"/>		21. Original Use, if apparent Residence	33. No. of Bays Front Side
12. Is it Eligible? Yes <input checked="" type="checkbox"/> No <input type="checkbox"/>		22. Present Use Residence	34. Wall Treatment Brick
13. Part of Estab. Hist. Dist.? Yes <input type="checkbox"/> No <input checked="" type="checkbox"/>		23. Ownership Public <input type="checkbox"/> Private <input checked="" type="checkbox"/>	35. Plan Shape
14. District Potent'l? Yes <input checked="" type="checkbox"/> No <input type="checkbox"/>		24. Owner's Name & Address, if known	36. Changes (Explain in #42) Addition <input type="checkbox"/> Altered <input type="checkbox"/> Moved <input type="checkbox"/>
15. Name of Established District		25. Open to Public? Yes <input type="checkbox"/> No <input checked="" type="checkbox"/>	37. Condition Interior Exterior
16. Further Description of Important Features		26. Local Contact Person or Organization Community Development Agency	38. Preservation Underway? Yes <input type="checkbox"/> No <input checked="" type="checkbox"/>
		27. Other Surveys in Which Included	39. Endangered? By What? Yes <input type="checkbox"/> No <input checked="" type="checkbox"/>
			40. Visible from Public Road? Yes <input checked="" type="checkbox"/> No <input type="checkbox"/>
			41. Distance from and Frontage on Road 30'/85'

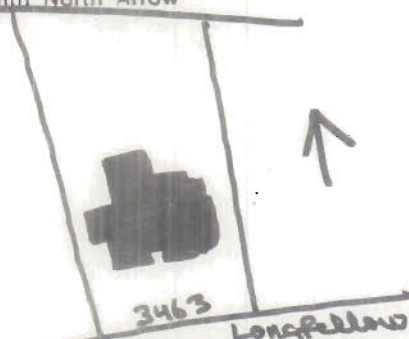


43. History and Significance State Significance: On Feb. 2, 1900 John Max Wulfig bought the lot for \$9,000. The Pitzman survey is dated March 10, 1900. The building permit is June 3, 1900. Cost: \$15,600. The 1-story brick garage was built in 1911. Cost: \$1,600. Architect: A.E. Cox. John Wulfig was in the whole sale grocery business and very active civcly.	
44. Description of Environment and Outbuildings Large lot. It contains no outbuildings which is rare for Compton Heights. The garage is attached to the house.	
45. Sources of Information City Records The Book of St. Louisans, 1906, p. 624. Blue Books	46. Prepared by Kenneth D. Oestreich 47. Organization C.D.A. 48. Date 9/20/77 49. Revision Date(s)

State Historical Survey and Planning Office, State Capitol Building, Room B-25,
HISTORIC INVENTORY Jefferson City, Missouri 65101

1. No.		4. Present Name(s)	
2. County St. Louis		5. Other Name(s)	
3. Location of Negatives Community Development Agency			
6. Specific Location 3455 Longfellow		16. Thematic Category Residence	28. No. of Stories 3
		17. Date(s) or Period 1894	29. Basement? Yes <input checked="" type="checkbox"/> No <input type="checkbox"/>
7. City or Town If Rural, Township & Vicinity St. Louis		18. Style or Design Late Victorian	30. Foundation Material Masonry
8. Site Plan with North Arrow 		19. Architect or Engineer Unknown	31. Wall Construction Masonry
		20. Contractor or Builder Unknown	32. Roof Type & Material Gable/Slate
		21. Original Use, if apparent Residence	33. No. of Bays Front Side
		22. Present Use Residence	34. Wall Treatment Brick
		23. Ownership Public <input type="checkbox"/> Private <input checked="" type="checkbox"/>	35. Plan Shape
		24. Owner's Name & Address, if known John P. & Marie Martini 3455 Longfellow	36. Changes (Explain in #42) Addition <input type="checkbox"/> Altered <input type="checkbox"/> Moved <input type="checkbox"/>
9. Coordinates UTM Lat. 15/741900/4276700 Long. 15/740315/4276880 Long. 15/740400/4277680		25. Open to Public? Yes <input type="checkbox"/> No <input checked="" type="checkbox"/>	37. Condition Interior _____ Exterior _____
10. Site Building <input checked="" type="checkbox"/> Structure Object <input type="checkbox"/>		26. Local Contact Person or Organization Community Development Agency	38. Preservation Underway? Yes <input type="checkbox"/> No <input type="checkbox"/>
11. On National Register? Yes <input type="checkbox"/> No <input checked="" type="checkbox"/>	12. Is it Eligible? Yes <input checked="" type="checkbox"/> No <input type="checkbox"/>	27. Other Surveys in Which Included	39. Endangered? By What? Yes <input type="checkbox"/> No <input checked="" type="checkbox"/>
13. Part of Estab. Hist. Dist.? Yes <input type="checkbox"/> No <input checked="" type="checkbox"/>	14. District Potent? Yes <input checked="" type="checkbox"/> No <input type="checkbox"/>		40. Visible from Public Road? Yes <input checked="" type="checkbox"/> No <input type="checkbox"/>
15. Name of Established District			41. Distance from and Frontage on Road 25' / 80'
42. Further Description of Important Features The handsome interior features include painted ceilings. A man named Plache was the artist. He did quite a bit of work in the Compton Heights area. Significant alterations in 1911. George Mueller and Co. was the builder. A nationally significant building with a wide range of influences. The predominant form and geometry is Victorian. The porches, however, have classical French influences. The overhangs are unusually wide. Palladian windows on the gable. The gable roof is treated in red slate. Buff brick facade. Bay window directly over the entry.			
43. History and Significance National Significance: The house was built in 1894 by G.F. Hermann, President of Herman Oak Leather Co. The 1896 Blue Book lists Mr. & Mrs. C.F. Hermann and daughters, Dr. Henry W. Herman and E.A. Edward living in the house. From 1904-1908 they were joined by Mr. and Mrs. Leussler. Mrs. Leussler was Hermann's daughter, Julia. C.F. Hermann was born in Germany but came to America at an early age. He was associated with Adolphus Busch for a time.			
44. Description of Environment and Outbuildings One of the smaller lots on Longfellow. This small size was the reason for the unusual garage. It features a turntable to turn the car around.			
45. Sources of Information City Records Architects' Tour Guide Notes from Dr. Wm. G. Sekosky to Mrs. Roberta Harris		46. Prepared by Kenneth D. Oestreich 47. Organization C.D.A. 48. Date 9/20/77 49. Revision Date(s)	

State Historical Survey and Planning Office, State Capitol Building, Room B-25,
HISTORIC INVENTORY Jefferson City, Missouri 65101

1. No.		4. Present Name(s)	
2. County St. Louis		5. Other Name(s)	
3. Location of Negatives Community Development Agency			
6. Specific Location 3463 Longfellow		16. Thematic Category Residence	
7. City or Town If Rural, Township & Vicinity St. Louis		17. Date(s) or Period June 25, 1892 (building permit)	
8. Site Plan with North Arrow 		18. Style or Design Queen Anne	
		19. Architect or Engineer Ernest Janssen	
		20. Contractor or Builder	
		21. Original Use, if apparent Residence	
		22. Present Use Residence	
		23. Ownership Public <input type="checkbox"/> Private <input checked="" type="checkbox"/>	
		24. Owner's Name & Address, if known Harry H. Hiliker 3463 Longfellow	
		25. Open to Public? Yes <input type="checkbox"/> No <input checked="" type="checkbox"/>	
		26. Local Contact Person or Organization Community Development Agency	
		27. Other Surveys in Which Included	
9. Coordinates UTM Lat. 15/741900/4276700 Long. 15/740315/4276880		28. No. of Stories 3	
		29. Basement? Yes <input checked="" type="checkbox"/> No <input type="checkbox"/>	
		30. Foundation Material Masonry	
		31. Wall Construction Masonry	
		32. Roof Type & Material Gable/Slate	
		33. No. of Bays Front Side	
		34. Wall Treatment	
		35. Plan Shape	
		36. Changes (Explain in #42) Addition <input type="checkbox"/> Altered <input type="checkbox"/> Moved <input type="checkbox"/>	
		37. Condition Interior <input type="checkbox"/> Exterior <input type="checkbox"/>	
		38. Preservation Underway? Yes <input type="checkbox"/> No <input checked="" type="checkbox"/>	
		39. Endangered? By What? Yes <input type="checkbox"/> No <input checked="" type="checkbox"/>	
		40. Visible from Public Road? Yes <input checked="" type="checkbox"/> No <input type="checkbox"/>	
		41. Distance from and Frontage on Road	
10. Site Building <input checked="" type="checkbox"/> Structure Object <input type="checkbox"/>			
11. On National Register? Yes <input type="checkbox"/> No <input checked="" type="checkbox"/>		12. Is It Eligible? Yes <input checked="" type="checkbox"/> No <input type="checkbox"/>	
13. Part of Estab. Hist. Dist.? Yes <input type="checkbox"/> No <input checked="" type="checkbox"/>		14. District Potent? Yes <input checked="" type="checkbox"/> No <input type="checkbox"/>	
15. Name of Established District			

42. Further Description of Important Features Important interior features include a Tiffany glass mantel and ornately carved woodwork. The building is one of the city's few, clear Queen Anne style structures. The gable is bracketed out. Janssen's German ancestry is clear with the hoopen-gabers crowning the roof. A Palladian window is in the gable. Red brick facade. The roof is gable treated in variegated gray slate; slate also covers the gables.



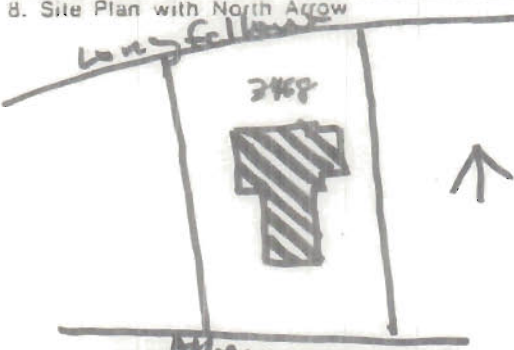
43. History and Significance National Significance:
 William Dittman bought the lot in 1892 for \$7,225. The Pitzman survey was made on June 10, and on June 25 a building permit was issued for a \$20,000 3-story dwelling. The brick porch was added in 1906 (by Hoffman Const. Co.). William Dittman was born and educated in St. Louis. He inherited his father's shoe business, the Dittman Boot and Shoe Co. At the rear of the building was formerly a windmill for pumping water (local water supply wasn't good). Also a large stable.

44. Description of Environment and Outbuildings
 Large spacious lot. All outbuildings have been removed.

45. Sources of Information
 City Records
 Elinor Coyle Saint Louis Homes 1866-1916 the Golden Age, p. 94-97.
 The Book of St. Louisans, 1906, p. 157 & 45.

46. Prepared by
 Kenneth D. Oestreich
 47. Organization
 C.D.A.
 48. Date 9/20/77
 49. Revision Date(s)

State Historical Survey and Planning Office, State Capitol Building, Room B-25,
HISTORIC INVENTORY Jefferson City, Missouri 65101

1. No.		4. Present Name(s)	
2. County St. Louis		5. Other Name(s)	
3. Location of Negatives Community Development Agency			
6. Specific Location 3468 Longfellow		16. Thematic Category Residence	28. No. of Stories
7. City or Town If Rural, Township & Vicinity St. Louis		17. Date(s) or Period C. 1923	29. Basement? Yes <input checked="" type="checkbox"/> No <input type="checkbox"/>
8. Site Plan with North Arrow 		18. Style or Design	30. Foundation Material Masonry
9. Coordinates UTM Lat. 15/741900/4276700 Long. 15/740315/4276880		19. Architect or Engineer	31. Wall Construction Masonry
10. Site <input type="checkbox"/> Building <input checked="" type="checkbox"/> Structure <input type="checkbox"/> Object <input type="checkbox"/>		20. Contractor or Builder	32. Roof Type & Material
11. On National Register? Yes <input type="checkbox"/> No <input checked="" type="checkbox"/>		21. Original Use, if apparent Residence	33. No. of Bays Front Side
12. Is It Eligible? Yes <input checked="" type="checkbox"/> No <input type="checkbox"/>		22. Present Use Residence	34. Wall Treatment
13. Part of Estab. Hist. Dist.? Yes <input type="checkbox"/> No <input checked="" type="checkbox"/>		23. Ownership Public <input type="checkbox"/> Private <input checked="" type="checkbox"/>	35. Plan Shape Cross
14. District Potent'l? Yes <input checked="" type="checkbox"/> No <input type="checkbox"/>		24. Owner's Name & Address, if known	36. Changes (Explain in #42) Addition <input type="checkbox"/> Altered <input type="checkbox"/> Moved <input type="checkbox"/>
15. Name of Established District		25. Open to Public? Yes <input type="checkbox"/> No <input checked="" type="checkbox"/>	37. Condition Interior <input type="checkbox"/> Exterior <input type="checkbox"/>
		26. Local Contact Person or Organization Community Development Agency	38. Preservation Underway? Yes <input type="checkbox"/> No <input checked="" type="checkbox"/>
		27. Other Surveys in Which Included	39. Endangered? By What? Yes <input type="checkbox"/> No <input checked="" type="checkbox"/>
			40. Visible from Public Road? Yes <input checked="" type="checkbox"/> No <input type="checkbox"/>
			41. Distance from and Frontage on Road

42. Further Description of Important Features



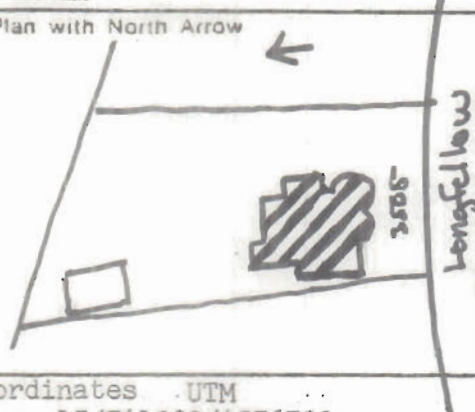
43. History and Significance State Significance:
 A Pitzman survey was done for J.F. Rielsing and is dated Jan. 17, 1923, and this is probably about when the house was built. Another Pitzman survey was made May 23, 1949 for J.F. Dickman R.E. Co. but the house most certainly was already here.

44. Description of Environment and Outbuildings

45. Sources of Information
 City Records

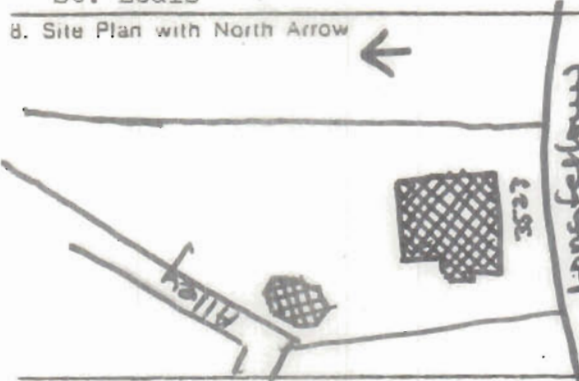
46. Prepared by
 Kenneth D. Oestreich
 47. Organization
 C.D.A.
 48. Date
 9/20/77
 49. Revision Date(s)

State Historical Survey and Planning Office, State Capitol Building, Room B-25,
HISTORIC INVENTORY Jefferson City, Missouri 65101

1. No.		4. Present Name(s)	
2. County St. Louis		5. Other Name(s)	
3. Location of Negatives Community Development Agency			
6. Specific Location 3505 Longfellow		16. Thematic Category Residence	
		17. Date(s) or Period 1897	
7. City or Town If Rural, Township & Vicinity St. Louis		18. Style or Design Victorian/French Renaissance	
8. Site Plan with North Arrow 		19. Architect or Engineer Otto Wilhelmi	
		20. Contractor or Builder Manchester Manufacturing Co.	
		21. Original Use, if apparent Residence	
		22. Present Use Residence	
9. Coordinates UTM Lat. 15/741900/4276700 Long. 15/740315/4276880 Long. 15/740400/4277680		23. Ownership Public <input type="checkbox"/> Private <input checked="" type="checkbox"/>	
10. Site <input checked="" type="checkbox"/> Building <input checked="" type="checkbox"/> Structure <input type="checkbox"/> Object <input type="checkbox"/>		24. Owner's Name & Address, if known	
11. On National Register? Yes <input type="checkbox"/> No <input checked="" type="checkbox"/>		25. Open to Public? Yes <input type="checkbox"/> No <input checked="" type="checkbox"/>	
12. Is It Eligible? Yes <input checked="" type="checkbox"/> No <input type="checkbox"/>		26. Local Contact Person or Organization Community Development Agency	
13. Part of Estab. Hist. Dist.? Yes <input type="checkbox"/> No <input checked="" type="checkbox"/>		27. Other Surveys in Which Included	
14. District Potent'l? Yes <input checked="" type="checkbox"/> No <input type="checkbox"/>			
15. Name of Established District		28. No. of Stories 2 1/2	
		29. Basement? Yes <input checked="" type="checkbox"/> No <input type="checkbox"/>	
		30. Foundation Material Masonry	
		31. Wall Construction Masonry	
		32. Roof Type & Material Hipped/Slate	
		33. No. of Bays Front Side	
		34. Wall Treatment Gray Brick	
		35. Plan Shape Mod. Rect.	
		36. Changes (Explain in #42) Addition <input type="checkbox"/> Altered <input type="checkbox"/> Moved <input type="checkbox"/>	
		37. Condition Interior Good Exterior Good	
		38. Preservation Underway? Yes <input type="checkbox"/> No <input checked="" type="checkbox"/>	
		39. Endangered? By What? Yes <input type="checkbox"/> No <input checked="" type="checkbox"/>	
		40. Visible from Public Road? Yes <input checked="" type="checkbox"/> No <input type="checkbox"/>	
		41. Distance from and Frontage on Road 30' / 80'	
42. Further Description of Important Features An unusual combination of late Victorian and French Renaissance. The decoration is all of French origin. The tower, however, and the building's clear cut geometry are all Victorian in origin. Richardson's influence is clearly visible. The facade is treated in gray brick. Quoins around all front windows. Varigated gray/green slate roof. Finials top eaves and tower. <i>Roof Peak</i>			
43. History and Significance State Significance: On Oct. 8, 1896 the Compton Hill Improvement Company sold lot 7, for \$10,000. The Pitzman survey is dated Dec. 19, 1896 for C.B. Dieckriede. The Architect' Tour Guide (1966) says that the house was built in 1897 by Charles Dieckriede who was in the wholesale grocery business with Wolfing (his brother-in-law) and Gildehaus - both also lived in Compton Heights. The home remained in the Dieckriede family until 1930 when it was sold to Nicholas E. Marx.			
44. Description of Environment and Outbuildings A large very deep lot (nearly 300'). Garage at rear built 1931.			
45. Sources of Information City Records Letter from Curt Wilhelmi to Mrs. Margaret Calhoun, January 31, 1973.		46. Prepared by Kenneth D. Oestreich	
		47. Organization C.D.A.	
		48. Date 9/20/77	
		49. Revision Date(s)	



State Historical Survey and Planning Office, State Capitol Building, Room B-25,
HISTORIC INVENTORY Jefferson City, Missouri 65101

1. No.		4. Present Name(s)	
2. County St. Louis		5. Other Name(s)	
3. Location of Negatives Community Development Agency			
6. Specific Location 3523 Longfellow		16. Thematic Category Residence	
7. City or Town If Rural, Township & Vicinity St. Louis		17. Date(s) or Period June 24, 1905 (building permit)	
8. Site Plan with North Arrow 		18. Style or Design	
9. Coordinates UTM Lat. 15/741900/4276700 Long. 15/740315/4276880 15/740400/4277680		19. Architect or Engineer Theodore Link	
10. Site Building <input checked="" type="checkbox"/> Structure Object <input type="checkbox"/>		20. Contractor or Builder A.H. Haessler	
11. On National Register? Yes <input type="checkbox"/> No <input checked="" type="checkbox"/>		21. Original Use, if apparent Residence	
12. Is It Eligible? Yes <input type="checkbox"/> No <input checked="" type="checkbox"/>		22. Present Use Residence	
13. Part of Estab. Hist. Dist.? Yes <input type="checkbox"/> No <input checked="" type="checkbox"/>		23. Ownership Public <input type="checkbox"/> Private <input checked="" type="checkbox"/>	
14. District Potent'l? Yes <input checked="" type="checkbox"/> No <input type="checkbox"/>		24. Owner's Name & Address, if known Margaret H. Calhoun 3523 Longfellow	
15. Name of Established District		25. Open to Public? Yes <input type="checkbox"/> No <input checked="" type="checkbox"/>	
		26. Local Contact Person or Organization Community Development Agency	
		27. Other Surveys in Which Included	
		28. No. of Stories 2 1/2	
		29. Basement? Yes <input checked="" type="checkbox"/> No <input type="checkbox"/>	
		30. Foundation Material Masonry	
		31. Wall Construction Masonry	
		32. Roof Type & Material Gable/Slate	
		33. No. of Bays Front Side	
		34. Wall Treatment Brick	
		35. Plan Shape Mod. Sq.	
		36. Changes (Explain in #42) Addition <input type="checkbox"/> Altered <input type="checkbox"/> Moved <input type="checkbox"/>	
		37. Condition Interior Good Exterior Good	
		38. Preservation Underway? Yes <input type="checkbox"/> No <input checked="" type="checkbox"/>	
		39. Endangered? By What? Yes <input type="checkbox"/> No <input checked="" type="checkbox"/>	
		40. Visible from Public Road? Yes <input checked="" type="checkbox"/> No <input type="checkbox"/>	
		41. Distance from and Frontage on Road 30'/100'	

42. Further Description of Important Features Link did relatively few of the Compton Heights homes. The building is much more restrained compared to the flamboyant exuberance of many of the homes of Longfellow and Hawthorne. The building is a hybrid - illegitimate ancestry. A classical entrance tacked on medieval form. The front gable intersects with the side gable. Parapet wall. The roof lines are the building's dominant feature. An eclectic combination of classical, medieval and modern.



43. History and Significance City Significance:
 The Pitzman survey was for E.T. Haase was dated March 22, 1905. The city building permit is June 24, 1905. Cost: \$25,000. The Haase family moved into the house in 1906 and its descendants still live there. In June 1909 a building permit was given for construction of the garage. Cost: \$3,200; builder: Haessler Const. This is a unique garage in that it opens at both ends allowing a "drive through arrangement".

44. Description of Environment and Outbuildings

A large lot. Very deep. Almost 300 ft. The main feature is the octagon shaped 2 story brick garage with drive through feature.

45. Sources of Information

City Records
 The Book of St. Louisans, 1906, p.247

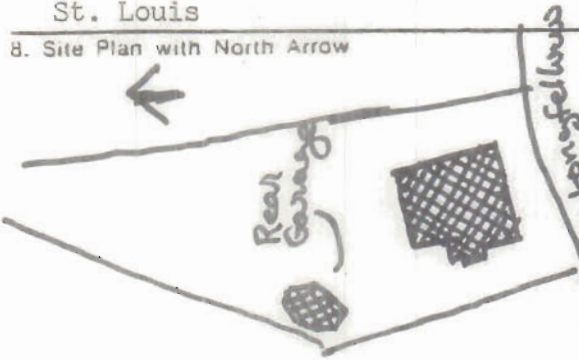
46. Prepared by
 Kenneth D. Oestreich

47. Organization
 C.D.A.

48. Date 9/20/77

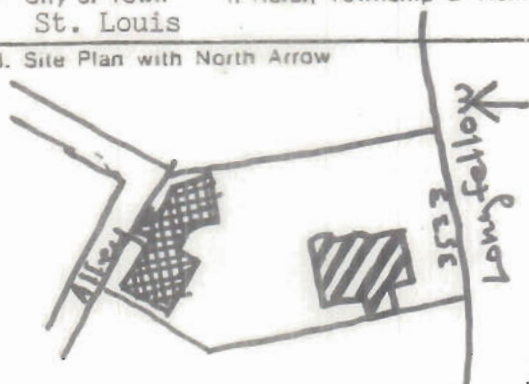
49. Revision Date(s)

State Historical Survey and Planning Office, State Capitol Building, Room B-25,
HISTORIC INVENTORY Jefferson City, Missouri 65101

1. No.		4. Present Name(s)	
2. County St. Louis		5. Other Name(s)	
3. Location of Negatives Community Development Agency			
6. Specific Location 3323 Longfellow Rear garage		16. Thematic Category Outbuilding	
7. City or Town If Rural, Township & Vicinity St. Louis		17. Date(s) or Period 1911	
8. Site Plan with North Arrow 		18. Style or Design	
		19. Architect or Engineer	
		20. Contractor or Builder George Mueller Co.	
		21. Original Use, if apparent Garage	
		22. Present Use Garage	
		23. Ownership Public <input type="checkbox"/> Private <input checked="" type="checkbox"/>	
		24. Owner's Name & Address, if known	
9. Coordinates UTM Lat. 15/741900/4276700 Long. 15/740315/4276880 Long. 15/740400/4277680		25. Open to Public? Yes <input type="checkbox"/> No <input checked="" type="checkbox"/>	
10. Site Building <input checked="" type="checkbox"/> Structure Object <input type="checkbox"/>		26. Local Contact Person or Organization Community Development Agency	
11. On National Register? Yes <input type="checkbox"/> No <input checked="" type="checkbox"/>		27. Other Surveys in Which Included	
12. Is it Eligible? Yes <input type="checkbox"/> No <input checked="" type="checkbox"/>			
13. Part of Estab. Hist. Dist.? Yes <input type="checkbox"/> No <input checked="" type="checkbox"/>		37. Condition Interior Good Exterior Good	
14. District Potent? Yes <input checked="" type="checkbox"/> No <input type="checkbox"/>		38. Preservation Underway? Yes <input type="checkbox"/> No <input checked="" type="checkbox"/>	
15. Name of Established District		39. Endangered? By What? Yes <input type="checkbox"/> No <input checked="" type="checkbox"/>	
		40. Visible from Public Road? Yes <input checked="" type="checkbox"/> No <input type="checkbox"/>	
		41. Distance from and Frontage on Road 120'/no frontage	
42. Further Description of Important Features An unusual trapezoidal building. Red brick and 2 stories fall with slate gable roof. It's most unusual in that it features a turntable to turn the car around, allowing the big Packards etc. of the day to navigate the restricted space. The garage features a double door; above the entrance door is a large Palladian window with the center bricked in.		Photo	
43. History and Significance			
44. Description of Environment and Outbuildings Small lot on Longfellow.			
45. Sources of Information City Records		46. Prepared by Kenneth D. Oestreich	
		47. Organization C.D.A.	
		48. Date 9/20/77	
		49. Revision Date(s)	

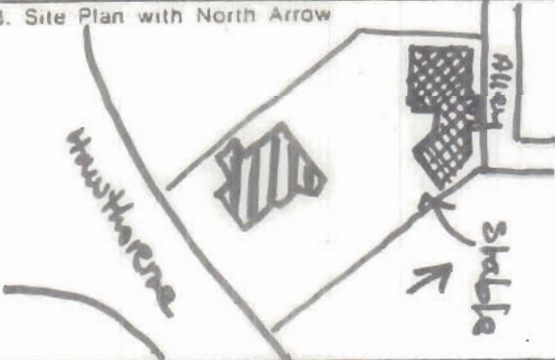

State Historical Survey and Planning Office, State Capitol Building, Room B-25,
Jefferson City, Missouri 65101

HISTORIC INVENTORY

1. No.		4. Present Name(s)	
2. County St. Louis		5. Other Name(s)	
3. Location of Negatives Community Development Agency			
6. Specific Location 3533 Longfellow		16. Thematic Category Residence	
7. City or Town If Rural, Township & Vicinity St. Louis		17. Date(s) or Period 1891-1892	
8. Site Plan with North Arrow 		18. Style or Design Victorian/Medieval influences	
		19. Architect or Engineer	
		20. Contractor or Builder	
		21. Original Use, if apparent Residence	
		22. Present Use Residence	
		23. Ownership Public <input type="checkbox"/> Private <input checked="" type="checkbox"/>	
		24. Owner's Name & Address, if known Donald & Mary Shipp 3533 Longfellow	
		25. Open to Public? Yes <input type="checkbox"/> No <input checked="" type="checkbox"/>	
		26. Local Contact Person or Organization Community Development Agency	
		27. Other Surveys in Which Included	
9. Coordinates UTM Lat. 15/741900/4276700 Long. 15/740315/4276880		28. No. of Stories 2 1/2	
10. Site <input checked="" type="checkbox"/> Building <input checked="" type="checkbox"/> Structure <input type="checkbox"/> Object <input type="checkbox"/>		29. Basement? Yes <input checked="" type="checkbox"/> No <input type="checkbox"/>	
11. On National Register? Yes <input type="checkbox"/> No <input checked="" type="checkbox"/>		30. Foundation Material Masonry	
12. Is It Eligible? Yes <input checked="" type="checkbox"/> No <input type="checkbox"/>		31. Wall Construction Masonry	
13. Part of Estab. Hist. Dist.? Yes <input type="checkbox"/> No <input checked="" type="checkbox"/>		32. Roof Type & Material Gable/Slate	
14. District Potent'l? Yes <input checked="" type="checkbox"/> No <input type="checkbox"/>		33. No. of Bays Front Side	
15. Name of Established District		34. Wall Treatment Red Brick/Limestone	
		35. Plan Shape Mod. Rect.	
		36. Changes (Explain in #42) Addition <input type="checkbox"/> Altered <input type="checkbox"/> Moved <input type="checkbox"/>	
		37. Condition Interior Good Exterior Good	
		38. Preservation Underway? Yes <input type="checkbox"/> No <input checked="" type="checkbox"/>	
		39. Endangered? By What? Yes <input type="checkbox"/> No <input checked="" type="checkbox"/>	
		40. Visible from Public Road? Yes <input checked="" type="checkbox"/> No <input type="checkbox"/>	
		41. Distance from and Frontage on Road 30'/90'	
42. Further Description of Important Features This is a modernized version of the English house: the steep roof recalls the early European styles. The porte cochere and the above room appear to be an addition (building permit for 2 story addition, 1894). Post-Victorian elements of Victorian house: no ornament or decoration whatsoever, the windows for example are pure geometry. Banding on the first floor alternates brick, limestone. Limestone string course at sill level. A series of 3 coupled Richardsonian windows on the gable. Wrought iron decoration around the entrance.			
43. History and Significance City Significance: Dated April 7, 1890, this is the earliest Pitzman survey of the "new part" of Longfellow and Hawthorne. The lot was sold to Mrs. Phillipine Tinker for \$6,600 in 1890. She died in 1892 shortly after moving into the house. Mr. Tinker remarried & lived in the house until 1909. Bldg. permits call the Tinkers: Tinkers, Fishers & Finkers. In 1894 there was a 2-story brick addition. Mr. Tinker was involved with many breweries & other businesses. A lawsuit evolved over the porte cochere as it is over the property line. The Heger boys changed the stable to a gym.			
44. Description of Environment and Outbuildings The stable is a handsome structure with a novel floor plan. It was built May 12, 1896 (building permit). Cost: \$1,600.			
45. Sources of Information City Records Architects' Tour Guide Blue Books Notes to Mrs. Robert Harris from Dr. William G. Swecosky The Book of St. Louisans, 1906, p. 575.			
46. Prepared by Kenneth D. Oestreich			
47. Organization C.D.A.			
48. Date 9/20/77			
49. Revision Date(s)			



State Historical Survey and Planning Office, State Capitol Building, Room B-25,
HISTORIC INVENTORY Jefferson City, Missouri 65101

1. No.		4. Present Name(s)	
2. County St. Louis		5. Other Name(s)	
3. Location of Negatives Community Development Agency			
6. Specific Location 3533 Longfellow (rear stable)		16. Thematic Category Stable	
		17. Date(s) or Period May 12, 1896 (building permit)	
7. City or Town If Rural, Township & Vicinity St. Louis		18. Style or Design Victorian	
8. Site Plan with North Arrow 		19. Architect or Engineer	
		20. Contractor or Builder	
9. Coordinates UTM Lat. 15/741900/4276700 Long. 15/741300/4277980 15/740315/4276880 15/740400/4277680		21. Original Use, if apparent Stable	
		22. Present Use Gymnasium	
		23. Ownership Public <input type="checkbox"/> Private <input checked="" type="checkbox"/>	
		24. Owner's Name & Address, if known Donald & Mary Shipp 3533 Longfellow	
		25. Open to Public? Yes <input type="checkbox"/> No <input checked="" type="checkbox"/>	
10. Site <input checked="" type="checkbox"/> Building <input checked="" type="checkbox"/> Structure <input type="checkbox"/> Object <input type="checkbox"/>		26. Local Contact Person or Organization Community Development Agency	
11. On National Register? Yes <input type="checkbox"/> No <input checked="" type="checkbox"/>		27. Other Surveys in Which Included	
12. Is It Eligible? Yes <input type="checkbox"/> No <input checked="" type="checkbox"/>			
13. Part of Estab. Hist. Dist.? Yes <input type="checkbox"/> No <input checked="" type="checkbox"/>			
14. District Potent? Yes <input checked="" type="checkbox"/> No <input type="checkbox"/>			
15. Name of Established District		28. No. of Stories 1 1/2	
		29. Basement? Yes <input type="checkbox"/> No <input checked="" type="checkbox"/>	
		30. Foundation Material Masonry	
		31. Wall Construction Masonry	
		32. Roof Type & Material Hipped/Slate	
		33. No. of Bays Front Side	
		34. Wall Treatment Red Brick	
		35. Plan Shape	
		36. Changes (Explain in #42) Addition <input type="checkbox"/> Altered <input type="checkbox"/> Moved <input type="checkbox"/>	
		37. Condition Interior <input type="checkbox"/> Exterior <input checked="" type="checkbox"/> Good	
		38. Preservation Underway? Yes <input type="checkbox"/> No <input checked="" type="checkbox"/>	
		39. Endangered? By What? Yes <input type="checkbox"/> No <input checked="" type="checkbox"/>	
		40. Visible from Public Road? Yes <input checked="" type="checkbox"/> No <input type="checkbox"/>	
		41. Distance from and Frontage on Road 200'	
42. Further Description of Important Features A red brick stable with slate roof. Topped with a small cupola. When the property was owned by the Heger family the stable was converted to a gymnasium.			
			
43. History and Significance City Significance: The stable was built May 12, 1896 (building permit). There is no clue as to who designed or built it. F.W. Tinker owned the house at the time. It cost \$1,600 to construct.			
44. Description of Environment and Outbuildings			
45. Sources of Information City Records		46. Prepared by Kenneth D. Oestreich	
		47. Organization C.D.A.	
		48. Date 9/20/77	
		49. Revision Date(s)	

State Historical Survey and Planning Office, State Capitol Building, Room B-25,
HISTORIC INVENTORY Jefferson City, Missouri 65101

1. No.		4. Present Name(s)	
2. County St. Louis		5. Other Name(s)	
3. Location of Negatives Community Development Agency			
6. Specific Location 3545 Longfellow		16. Thematic Category Residence	
7. City or Town If Rural, Township & Vicinity St. Louis		17. Date(s) or Period Oct. 1, 1908 (building permit)	
8. Site Plan with North Arrow		18. Style or Design Prairie School	
		19. Architect or Engineer Frederick Widman	
		20. Contractor or Builder Ratermann E & C Co.	
		21. Original Use, if apparent Residence	
		22. Present Use Residence	
		23. Ownership Public <input type="checkbox"/> Private <input checked="" type="checkbox"/>	
		24. Owner's Name & Address, if known Thomas A. Lee 3545 Longfellow	
9. Coordinates UTM Lat. 15/741900/4276700 Long. 15/740315/4276880		25. Open to Public? Yes <input type="checkbox"/> No <input checked="" type="checkbox"/>	
10. Site <input checked="" type="checkbox"/> Building <input checked="" type="checkbox"/> Structure <input type="checkbox"/> Object <input type="checkbox"/>		26. Local Contact Person or Organization Community Development Agency	
11. On National Register? Yes <input type="checkbox"/> No <input checked="" type="checkbox"/>		27. Other Surveys in Which Included	
12. Is it Eligible? Yes <input checked="" type="checkbox"/> No <input type="checkbox"/>			
13. Part of Estab. Hist. Dist.? Yes <input type="checkbox"/> No <input checked="" type="checkbox"/>		37. Condition Interior _____ Exterior _____	
14. District Potent'l? Yes <input checked="" type="checkbox"/> No <input type="checkbox"/>		38. Preservation Underway? Yes <input type="checkbox"/> No <input checked="" type="checkbox"/>	
15. Name of Established District		39. Endangered? By What? Yes <input type="checkbox"/> No <input checked="" type="checkbox"/>	
		40. Visible from Public Road? Yes <input checked="" type="checkbox"/> No <input type="checkbox"/>	
		41. Distance from and Frontage on Road 25'/100'	

42. Further Description of Important Features A structure of national importance. Chicago School. It's major features are a wide overhanging hipped roof with horizontal dormers. It shows influences from both Wright and Sullivan. Closely related to the developments of the Prairie School movement. Wide horizontal cornice. Cornice window mullions painted yellow ochre (painting in process). The roof is treated with red Spanish tiles. The tile roof repeats on the entry and porch on the east side of the house.

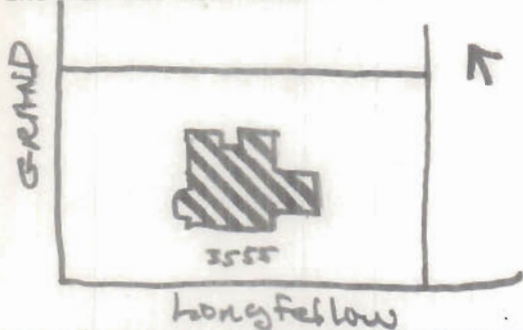


43. History and Significance National Significance:
 The lot sold for \$7,000 on Sept. 22, 1908. Frederick Widman was the buyer. The Pitzman survey was the next day and on Oct. 1, 1908 the building permit was issued. Frederick Widman the owner, was also an architect. He worked with the firm Widman, Walsh and Boisselier which did the Anheuser-Busch Brewery. When Widman died in 1904 his daughter inherited the house. The house was sold in 1938 to Anita Moore. Later still it was sold to Charles V. Brady. The present owner is Mr. & Mrs. Thomas W. Smith who bought it from Mrs. Main in the Fall of 1966.

44. Description of Environment and Outbuildings
 An oddly shaped lot. Something like a funnel. Wide at front. Narrow at rear. Has a garage

45. Sources of Information City Records Notes of Dr. William C. Swecosky to Mrs. Roberta Harris. The Book of St. Louisans, p. 608 Compton Heights Association Bulletin, Fall 1966	46. Prepared by Kenneth D. Oestreich
	47. Organization C.D.A.
	48. Date 9/20/77
	49. Revision Date(s)

State Historical Survey and Planning Office, State Capitol Building, Room B-25,
HISTORIC INVENTORY Jefferson City, Missouri 65101

1. No.		4. Present Name(s)	
2. County St. Louis		5. Other Name(s)	
3. Location of Negatives Community Development Agency			
6. Specific Location 3555 Longfellow		16. Thematic Category Residence	28. No. of Stories <u>2 1/2</u>
7. City or Town If Rural, Township & Vicinity St. Louis		17. Date(s) or Period 1909	29. Basement? Yes <input checked="" type="checkbox"/> No <input type="checkbox"/>
8. Site Plan with North Arrow		18. Style or Design Georgian Revival	30. Foundation Material Masonry
		19. Architect or Engineer Unknown	31. Wall Construction Masonry
		20. Contractor or Builder Unknown	32. Roof Type & Material Mansard/Red Tile
		21. Original Use, if apparent Residence	33. No. of Bays Front Side
		22. Present Use Residence	34. Wall Treatment Gray Brick
9. Coordinates UTM Lat. 15/741900/4276700 Long. 15/740315/4276880 Long. 15/740400/4277680		23. Ownership Public <input type="checkbox"/> Private <input checked="" type="checkbox"/>	35. Plan Shape Mod U
10. Site <input checked="" type="checkbox"/> Building <input checked="" type="checkbox"/> Structure <input type="checkbox"/> Object <input type="checkbox"/>		24. Owner's Name & Address, if known John H. Kock Jr. 3555 Longfellow	36. Changes (Explain in #42) Addition <input type="checkbox"/> Altered <input type="checkbox"/> Moved <input type="checkbox"/>
11. On National Register? Yes <input type="checkbox"/> No <input checked="" type="checkbox"/>		25. Open to Public? Yes <input type="checkbox"/> No <input checked="" type="checkbox"/>	37. Condition Interior <u>Good</u> Exterior <u>Good</u>
12. Is it Eligible? Yes <input checked="" type="checkbox"/> No <input type="checkbox"/>		26. Local Contact Person or Organization Community Development Agency	38. Preservation Underway? Yes <input type="checkbox"/> No <input checked="" type="checkbox"/>
13. Part of Estab. Hist. Dist.? Yes <input type="checkbox"/> No <input checked="" type="checkbox"/>		27. Other Surveys in Which Included	39. Endangered? By What? Yes <input type="checkbox"/> No <input checked="" type="checkbox"/>
14. District Potent'l? Yes <input checked="" type="checkbox"/> No <input type="checkbox"/>			40. Visible from Public Road? Yes <input checked="" type="checkbox"/> No <input type="checkbox"/>
15. Name of Established District			41. Distance from and Frontage on Road 30'/190'

42. Further Description of Important Features This is an early 1900 version of the earliest Georgian style. The quoins, etc. are all common to the Beaux Arts Revival of the Georgian style. Treated in gray brick with lime-stone quoins and trim. Terra cotta panels bearing swag motif below 2nd floor windows. Three dormers to the front, one each on either side. Pediment over entry. Limestone balustrade on porch runs the length of the house. Porte cochere on the east side of the house. Red tile on roof.



43. History and Significance State Significance:
 On March 13, 1906 the Compton Hill Improvement Co. sold this lot to Henry Frank Powitzky, president of Powitzky and Collins Carriage Makers. It was not until March 6, 1908 that the Pitzman Co. made a survey. No building permit exists; the architects Tour Guide, however, says that the house was built in 1909. About this same time the Carriage Co. fell on hard times. After Powitzky's death the house went to his daughter Clara Max, staying the family's until 1941 when it was sold to James H. Hoban. It is said that a private detective was killed trying to spy on the house from a 2nd story window.

44. Description of Environment and Outbuildings
 The house is centered on a very large lot at the corner of Compton Heights and Grand Avenue.

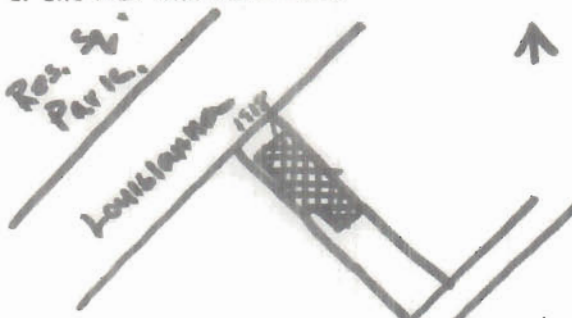
45. Sources of Information
 City Records
 Architects' Tour Guide

46. Prepared by
 Kenneth D. Oestreich

47. Organization
 C.D.A.

48. Date 9/20/77
 49. Revision Date(s)

State Historical Survey and Planning Office, State Capitol Building, Room B-25,
HISTORIC INVENTORY Jefferson City, Missouri 65107

1. No.		4. Present Name(s)	
2. County St. Louis		5. Other Name(s)	
3. Location of Negatives Community Development Agency			
6. Specific Location 1918 Louisiana		16. Thematic Category Residence	
7. City or Town If Rural, Township & Vicinity St. Louis		17. Date(s) or Period C. 1895	
8. Site Plan with North Arrow 		18. Style or Design Victorian	
		19. Architect or Engineer	
		20. Contractor or Builder	
		21. Original Use, if apparent Residence	
9. Coordinates UTM Lat. 15/741900/4276700 Long. 15/740315/4276880		22. Present Use Residence	
10. Site Building <input checked="" type="checkbox"/> Structure <input type="checkbox"/> Object <input type="checkbox"/>		23. Ownership Public <input type="checkbox"/> Private <input checked="" type="checkbox"/>	
11. On National Register? Yes <input type="checkbox"/> No <input checked="" type="checkbox"/>		24. Owner's Name & Address, if known Virginia P. Orphant 1918 Louisiana	
12. Is It Eligible? Yes <input type="checkbox"/> No <input checked="" type="checkbox"/>		25. Open to Public? Yes <input type="checkbox"/> No <input checked="" type="checkbox"/>	
13. Part of Estab. Hist. Dist.? Yes <input type="checkbox"/> No <input checked="" type="checkbox"/>		26. Local Contact Person or Organization Community Development Agency	
14. District Potent'l? Yes <input checked="" type="checkbox"/> No <input type="checkbox"/>		27. Other Surveys in Which Included	
15. Name of Established District		28. No. of Stories 3	
		29. Basement? Yes <input checked="" type="checkbox"/> No <input type="checkbox"/>	
		30. Foundation Material Masonry	
		31. Wall Construction Masonry	
		32. Roof Type & Material Gable/Flat/Slate	
		33. No. of Bays Front Side	
		34. Wall Treatment Red Brick	
		35. Plan Shape Rect.	
		36. Changes (Explain in #42) Addition <input type="checkbox"/> Altered <input type="checkbox"/> Moved <input type="checkbox"/>	
		37. Condition Interior <input type="checkbox"/> Exterior Fair	
		38. Preservation Underway? Yes <input type="checkbox"/> No <input checked="" type="checkbox"/>	
		39. Endangered? By What? Yes <input type="checkbox"/> No <input checked="" type="checkbox"/>	
		40. Visible from Public Road? Yes <input checked="" type="checkbox"/> No <input type="checkbox"/>	
		41. Distance from and Frontage on Road 15' / 25'	

42. Further Description of Important Features The roof is a gable in front, flat with parapet over most of the house. Gray slate in the fish scale style sheathes the gable and the sides of the large dormer. Two Romanesque arches. Windows on the 1st and 2nd floor are set into brick segmental arches. A stone string course is at the 2nd floor sill level. The sills on the 1st floor are also stone. Leaded glass over the recessed entrance. By far the building's best feature is its exuberant use of pressed brick.



43. History and Significance City Significance:
 Good example of St. Louis Victorian brickwork.

44. Description of Environment and Outbuildings

Fronts on Reservoir Park. In only fair condition part of the stone porch has toppled. Part of an excellent block face.

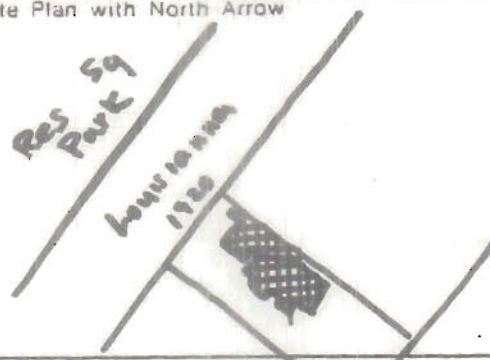

45. Sources of Information
 City Records

46. Prepared by
 Kenneth D. Oestreich

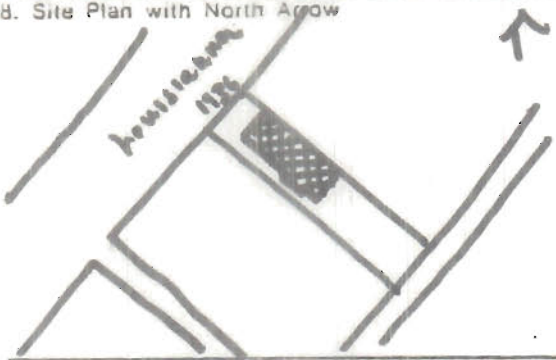
47. Organization
 C.D.A.

48. Date 9/20/77 49. Revision Date(s)

State Historical Survey and Planning Office, State Capitol Building, Room B-25,
HISTORIC INVENTORY Jefferson City, Missouri 65101

1. No.		4. Present Name(s)	
2. County St. Louis		5. Other Name(s)	
3. Location of Negatives Community Development Agency			
6. Specific Location 1920 Louisiana		16. Thematic Category Residence	28. No. of Stories 2½
7. City or Town If Rural, Township & Vicinity St. Louis		17. Date(s) or Period C. 1895	29. Basement? Yes <input checked="" type="checkbox"/> No <input type="checkbox"/>
		18. Style or Design Victorian	30. Foundation Material Masonry
		19. Architect or Engineer	31. Wall Construction Masonry
		20. Contractor or Builder	32. Roof Type & Material Gable/Hipped/Slate
		21. Original Use, if apparent Residence	33. No. of Bays Front Side
9. Coordinates UTM Lat. 15/741900/4276700 Long. 15/740315/4276880		22. Present Use Residence	34. Wall Treatment Red Brick / Tile
10. Site Building <input checked="" type="checkbox"/> Structure <input type="checkbox"/> Object <input type="checkbox"/>		23. Ownership Public <input type="checkbox"/> Private <input checked="" type="checkbox"/>	35. Plan Shape Rect.
11. On National Register? Yes <input type="checkbox"/> No <input checked="" type="checkbox"/>		24. Owner's Name & Address, if known Arist C. Orphant 1920 Louisiana	36. Changes (Explain in #42) Addition <input type="checkbox"/> Moved <input type="checkbox"/>
12. Is it Eligible? Yes <input type="checkbox"/> No <input checked="" type="checkbox"/>		25. Open to Public? Yes <input type="checkbox"/> No <input checked="" type="checkbox"/>	37. Condition Interior <input type="checkbox"/> Exterior Fair <input type="checkbox"/>
13. Part of Estab. Hist. Dist.? Yes <input type="checkbox"/> No <input checked="" type="checkbox"/>		26. Local Contact Person or Organization Community Development Agency	38. Preservation Underway? Yes <input type="checkbox"/> No <input checked="" type="checkbox"/>
14. District Potent'/? Yes <input checked="" type="checkbox"/> No <input type="checkbox"/>		27. Other Surveys in Which Included	39. Endangered? By What? Yes <input type="checkbox"/> No <input checked="" type="checkbox"/>
15. Name of Established District			40. Visible from Public Road? Yes <input checked="" type="checkbox"/> No <input type="checkbox"/>
42. Further Description of Important Features A Victorian building. Strongly stresses its verticality. The roof is part gable, part hipped. There are parapet rows of rectangular and fish scale style shingles. The cornice and brackets appear to be cast iron as well as the Chicago style window below. One over one glazing. A large bay is on the south side of the house - it appears that it may be an alteration. On the lower floor the projecting central pavilion has 2 large windows set into a segmental arch. The arch is brick inlaid with decorative tile. The tile also forms a string course. The entrance appears to be oak, ornately carved and in original condition. The basement is of large limestone blocks cut to fit together. Cast iron grills on the windows.			
43. History and Significance: City Significance: The cast iron, tile and brick make this a most unusual house.			
44. Description of Environment and Outbuildings Fronts on Reservoir Park. Part of an excellent block face.			
45. Sources of Information City Records		46. Prepared by Kenneth D. Oestreich	
		47. Organization C.D.A.	
		48. Date 9/20/77	49. Revision Date(s)

State Historical Survey and Planning Office, State Capitol Building, Room B-25,
HISTORIC INVENTORY Jefferson City, Missouri 65107

1. No.		4. Present Name(s)	
2. County St. Louis		5. Other Name(s)	
3. Location of Negatives Community Development Agency			
6. Specific Location 1936 Louisiana		16. Thematic Category Residence	
7. City or Town If Rural, Township & Vicinity St. Louis		17. Date(s) or Period C. 1895	
8. Site Plan with North Arrow 		18. Style or Design Late Victorian	
9. Coordinates UTM Lat. 15/741900/4276700 Long. 15/740315/4276880		19. Architect or Engineer	
10. Site I: Building <input checked="" type="checkbox"/> Structure I: Object <input type="checkbox"/>		20. Contractor or Builder	
11. On National Register? Yes <input type="checkbox"/> No <input checked="" type="checkbox"/>		21. Original Use, if apparent Residence	
12. Is It Eligible? Yes <input type="checkbox"/> No <input checked="" type="checkbox"/>		22. Present Use Residence	
13. Part of Estab. Hist. Dist.? Yes <input type="checkbox"/> No <input checked="" type="checkbox"/>		23. Ownership Public <input type="checkbox"/> Private <input checked="" type="checkbox"/>	
14. District Potent'l? Yes <input checked="" type="checkbox"/> No <input type="checkbox"/>		24. Owner's Name & Address, if known Edgar W. and Helen Gunn 1936 Louisiana	
15. Name of Established District		25. Open to Public? Yes <input type="checkbox"/> No <input checked="" type="checkbox"/>	
		26. Local Contact Person or Organization Community Development Agency	
		27. Other Surveys in Which Included	
		28. No. of Stories 2 1/2	
		29. Basement? Yes <input checked="" type="checkbox"/> No <input type="checkbox"/>	
		30. Foundation Material Masonry	
		31. Wall Construction Masonry	
		32. Roof Type & Material Hipped/Asphalt Shingles	
		33. No. of Bays Front Side	
		34. Wall Treatment Red Brick	
		35. Plan Shape Rect.	
		36. Changes (Explain in #42) Addition <input type="checkbox"/> Moved <input type="checkbox"/>	
		37. Condition Interior <input type="checkbox"/> Exterior Fair <input type="checkbox"/>	
		38. Preservation Underway? Yes <input type="checkbox"/> No <input type="checkbox"/>	
		39. Endangered? By What? Yes <input type="checkbox"/> No <input checked="" type="checkbox"/>	
		40. Visible from Public Road? Yes <input checked="" type="checkbox"/> No <input type="checkbox"/>	
		41. Distance from and Frontage on Road 15'/25'	

42. Further Description of Important Features A red brick Victorian house. The entrance is altered with aluminum storm doors. The building's best feature is a cast iron cornice topping the front gable. Brick cornices everywhere except the gable. A series of horizontal bands of coarse sandstone breaks up the first floor. Brick segmental arches containing double windows (one over one) on both the first and second floor. On the first floor the arch is broken by a keystone. Wood carving between and above these windows. A delicate Victorian front porch is one of the buildings best features.



43. History and Significance City Significance:
 A good example of a Victorian townhouse.

44. Description of Environment and Outbuildings

The structure is set back approximately 15' from the sidewalk. The house fronts onto Reservoir Park. It is part of a very good blockface.

45. Sources of Information
 City Records

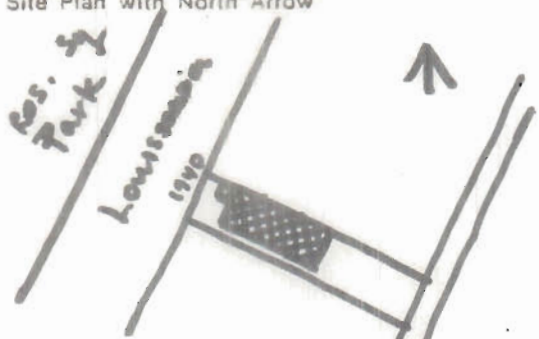
46. Prepared by
 Kenneth D. Oestreich

47. Organization
 C.D.A.

48. Date 9/20/77

49. Revision Date(s)

State Historical Survey and Planning Office, State Capitol Building, Room B-25,
HISTORIC INVENTORY Jefferson City, Missouri 65101

1. No.		4. Present Name(s)	
2. County St. Louis		5. Other Name(s)	
3. Location of Negatives Community Development Agency			
6. Specific Location 1940 Louisiana		16. Thematic Category Residence	
7. City or Town If Rural, Township & Vicinity St. Louis		17. Date(s) or Period C. 1890	
8. Site Plan with North Arrow 		18. Style or Design <i>eclectic</i> Second Empire/Victorian	
9. Coordinates UTM Lat. 15/741900/4276700 Long. 15/740315/4276880		19. Architect or Engineer	
10. Site <input type="checkbox"/> Building <input checked="" type="checkbox"/> Structure <input type="checkbox"/> Object <input type="checkbox"/>		20. Contractor or Builder	
11. On National Register? Yes <input type="checkbox"/> No <input checked="" type="checkbox"/>		21. Original Use, if apparent Residence	
12. Is it Eligible? Yes <input type="checkbox"/> No <input checked="" type="checkbox"/>		22. Present Use Residence	
13. Part of Estab. Hist. Dist.? Yes <input type="checkbox"/> No <input checked="" type="checkbox"/>		23. Ownership Public <input type="checkbox"/> Private <input checked="" type="checkbox"/>	
14. District Potent'l? Yes <input checked="" type="checkbox"/> No <input type="checkbox"/>		24. Owner's Name & Address, if known Newton McCoy Sydney Steible	
15. Name of Established District		25. Open to Public? Yes <input type="checkbox"/> No <input checked="" type="checkbox"/>	
		26. Local Contact Person or Organization Community Development Agency	
		27. Other Surveys in Which Included	
		28. No. of Stories 2 1/2	
		29. Basement? Yes <input type="checkbox"/> No <input checked="" type="checkbox"/>	
		30. Foundation Material Masonry	
		31. Wall Construction Masonry	
		32. Roof Type & Material Mansard/Slate	
		33. No. of Bays Front Side	
		34. Wall Treatment Red Brick	
		35. Plan Shape Rect.	
		36. Changes (Explain in #42) Addition Altered Moved	
		37. Condition Interior Exterior Good	
		38. Preservation Underway? Yes <input type="checkbox"/> No <input checked="" type="checkbox"/>	
		39. Endangered? By What? Yes <input type="checkbox"/> No <input checked="" type="checkbox"/>	
		40. Visible from Public Road? Yes <input checked="" type="checkbox"/> No <input type="checkbox"/>	
		41. Distance from and Frontage on Road 15'/25'	

42. Further Description of Important Features This is a Victorian home mixing elements of several architectural styles. The roof is mansard in gray slate in the fish scale pattern pierced by 2 dormers; one small, one large and steeply vertical. The cornice is cast iron. A good pressed brick string course. Pressed brick also outlines 2 large Richardsonian Romanesque arches. One each on the first floor and second floor. The sills are sandstone. Projecting porch on brick pilasters. The porch frieze is decorated in the swag motif.



43. History and Significance City Significance:
 Good example of the use of pressed brick and cast iron cornices.

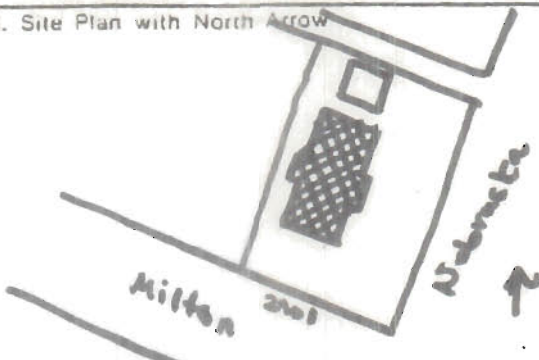
44. Description of Environment and Outbuildings
 The building is set back from the street approximately 15'. Ivy grows on the porch and front facade. The building fronts on Reservoir Square Park.

45. Sources of Information
 City Records

46. Prepared by
 Kenneth D. Oestreich
 47. Organization
 C.D.A.

48. Date 9/20/77 49. Revision Date(s)

State Historical Survey and Planning Office, State Capitol Building, Room B-25,
HISTORIC INVENTORY Jefferson City, Missouri 65107

1. No.		4. Present Name(s)	
2. County St. Louis		5. Other Name(s)	
3. Location of Negatives Community Development Agency			
6. Specific Location 2901 Milton		16. Thematic Category Residence	28. No. of Stories 2½
7. City or Town If Rural, Township & Vicinity St. Louis		17. Date(s) or Period July 29, 1912 (building permit)	29. Basement? Yes <input checked="" type="checkbox"/> No <input type="checkbox"/>
8. Site Plan with North Arrow 		18. Style or Design Late Victorian	30. Foundation Material Masonry
		19. Architect or Engineer Otto Wilhelmi	31. Wall Construction Masonry
		20. Contractor or Builder George Moeller	32. Roof Type & Material Hipped/Slate
		21. Original Use, if apparent Residence	33. No. of Bays Front Side
		22. Present Use Residence	34. Wall Treatment Red Brick
		23. Ownership Public <input type="checkbox"/> Private <input checked="" type="checkbox"/>	35. Plan Shape Mod. Rect.
		24. Owner's Name & Address, if known Clyde E. Farris Jr. 2901 Milton	36. Changes (Explain in #42) Addition <input type="checkbox"/> Altered <input type="checkbox"/> Moved <input type="checkbox"/>
9. Coordinates UTM Lat. 15/741900/4276700 Long. 15/740315/4276880		25. Open to Public? Yes <input type="checkbox"/> No <input checked="" type="checkbox"/>	37. Condition Interior Good Exterior Good
10. Site Building <input checked="" type="checkbox"/> Structure Object <input type="checkbox"/>		26. Local Contact Person or Organization Community Development Agency	38. Preservation Underway? Yes <input type="checkbox"/> No <input checked="" type="checkbox"/>
11. On National Register? Yes <input type="checkbox"/> No <input checked="" type="checkbox"/>	12. Is It Eligible? Yes <input type="checkbox"/> No <input checked="" type="checkbox"/>	27. Other Surveys in Which Included	39. Endangered? By What? Yes <input type="checkbox"/> No <input checked="" type="checkbox"/>
13. Part of Estab. Hist. Dist.? Yes <input type="checkbox"/> No <input checked="" type="checkbox"/>	14. District Potent'l? Yes <input checked="" type="checkbox"/> No <input type="checkbox"/>		40. Visible from Public Road? Yes <input checked="" type="checkbox"/> No <input type="checkbox"/>
15. Name of Established District			41. Distance from and Frontage on Road 30'/210' (on 2 streets)

42. Further Description of Important Features This is a 1½ story red brick house. On every 4th row of brick one black header is followed by 2 red stretchers. The basement exposed as the lower 3 ft. of the house is random ashlar. The east wing has brackets and finials at the peaks. The half round window on the front dormer has a slight design in the wood. A balustraded limestone rail encloses the porch. The front door is oak with a bevelled glass top and sidelights. Elaborate wrought iron grates cover the basement windows. The building's major feature is a large hexagonal tower and turret with heavy eaves and copper ball finial.

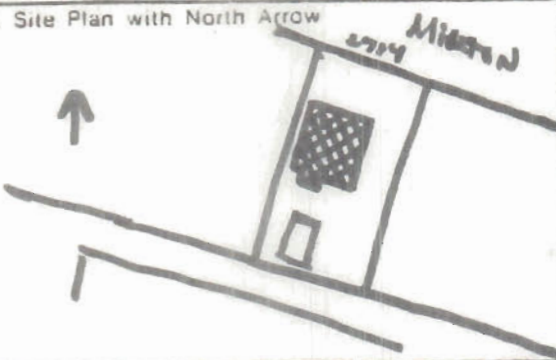


43. History and Significance City Significance:
 The Pitzman survey was made June 17, 1912 for Peter Hahn. The city building permit was issued July 29, 1912 for a 2 story brick building.

44. Description of Environment and Outbuildings
 2901 Milton is located on the northwest corner of Milton and Nebraska. Nebraska is a border of sorts as east of Nebraska the housing is seldom as grand as the homes west of Nebraska. 2901 has a garage in the rear.

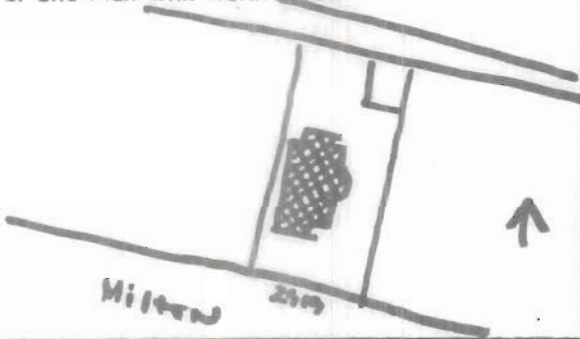
45. Sources of Information City Records		46. Prepared by Kenneth D. Oestreich	
		47. Organization C.D.A.	
48. Date 9/20/77	49. Revision Date(s)		

State Historical Survey and Planning Office, State Capitol Building, Room B-25,
HISTORIC INVENTORY Jefferson City, Missouri 65101

1. No.		4. Present Name(s)	
2. County St. Louis		5. Other Name(s)	
3. Location of Negatives Community Development Agency			
6. Specific Location 2914 Milton		16. Thematic Category Residence	
		17. Date(s) or Period April 11, 1910 (building permit)	
7. City or Town If Rural, Township & Vicinity St. Louis		18. Style or Design	
8. Site Plan with North Arrow 		19. Architect or Engineer George F. Bergfeld Company	
		20. Contractor or Builder Eng. Medieval Arts & Crafts influ.	
		21. Original Use, if apparent Residence	
		22. Present Use Residence	
9. Coordinates UTM Lat. 15/741900/4276700 Long. 15/740315/4276880 Lat. 15/740400/4277680		23. Ownership Public <input type="checkbox"/> Private <input checked="" type="checkbox"/>	
		24. Owner's Name & Address, if known James F. Carter 2914 Milton	
10. Site <input checked="" type="checkbox"/> Building <input checked="" type="checkbox"/> Structure <input type="checkbox"/> Object <input type="checkbox"/>		25. Open to Public? Yes <input type="checkbox"/> No <input checked="" type="checkbox"/>	
11. On National Register? Yes <input type="checkbox"/> No <input checked="" type="checkbox"/>		26. Local Contact Person or Organization Community Development Agency	
12. Is it Eligible? Yes <input type="checkbox"/> No <input checked="" type="checkbox"/>		27. Other Surveys in Which Included	
13. Part of Estab. Hist. Dist.? Yes <input type="checkbox"/> No <input checked="" type="checkbox"/>		28. No. of Stories 2 1/2	
14. District Potent'l? Yes <input checked="" type="checkbox"/> No <input type="checkbox"/>		29. Basement? Yes <input checked="" type="checkbox"/> No <input type="checkbox"/>	
15. Name of Established District		30. Foundation Material Masonry	
		31. Wall Construction Masonry	
		32. Roof Type & Material Gable	
		33. No. of Bays Front Side	
		34. Wall Treatment Red Brick	
		35. Plan Shape Cube	
		36. Changes (Explain in #42) Addition <input type="checkbox"/> Altered <input type="checkbox"/> Moved <input type="checkbox"/>	
		37. Condition Interior Good Exterior Good	
		38. Preservation Underway? Yes <input type="checkbox"/> No <input checked="" type="checkbox"/>	
		39. Endangered? By What? Yes <input type="checkbox"/> No <input checked="" type="checkbox"/>	
		40. Visible from Public Road? Yes <input checked="" type="checkbox"/> No <input type="checkbox"/>	
		41. Distance from and Frontage on Road	
42. Further Description of Important Features This is a 2 1/2 story red brick house. Every sixth row has a dark glazed brick header alternating with a red brick stretcher. The roof is asphalt shingle - an alteration. The 2 windows on the 1st floor have 8 over 8 glazing; the 2nd floor windows are smaller but have a similar pane arrangement. The front gable is stucco and wood. The entrance porch on the left front corner is screened in. A row of upright stretchers marches across the top of the front windows. On the east side of the house are 3 small stained glass window. The bldg's eaves are heavy & pronounced, supported by large brackets.			
43. History and Significance City Significance: The Pitzman survey was completed on Feb. 9, 1910 for Edna L. Blumeyer, but must have sold the lot immediately because the building permit was issued to a Frederick Roth on April 11, 1910. Cost: \$9,000. Frederick Roth Sr. was born in Bavaria and in America climbed from grocery clerk to Vice President of St. Louis Boat and Engine Company.			
44. Description of Environment and Outbuildings Located on Milton, 2914 is a handsome house on a well maintained lot.			
45. Sources of Information City Records The Book of St. Louisans, 1906, p. 496.		46. Prepared by Kenneth D. Oestreich	
		47. Organization C.D.A.	
		48. Date 9/20/77	
		49. Revision Date(s)	

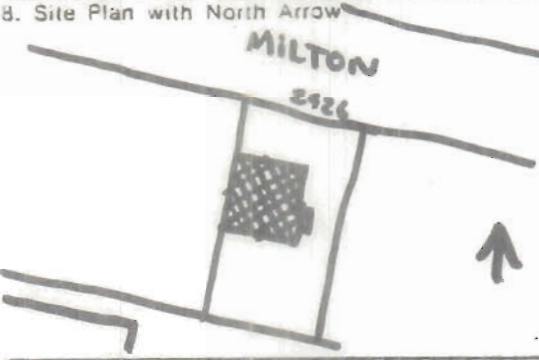


State Historical Survey and Planning Office, State Capitol Building, Room B-25,
HISTORIC INVENTORY Jefferson City, Missouri 65101

1. No.		4. Present Name(s)	
2. County St. Louis		5. Other Name(s)	
3. Location of Negatives Community Development Agency			
6. Specific Location 2919 Milton		16. Thematic Category Residence	28. No. of Stories 2 ¹ / ₂
7. City or Town If Rural, Township & Vicinity St. Louis		17. Date(s) or Period C. 1915	29. Basement? Yes <input checked="" type="checkbox"/> No <input type="checkbox"/>
8. Site Plan with North Arrow 		18. Style or Design Late Victorian/Arts & Crafts	30. Foundation Material Masonry
9. Coordinates UTM Lat. 15/741900/4276700 Long. 15/740315/4276880		19. Architect or Engineer	31. Wall Construction Masonry
10. Site <input type="checkbox"/> Building <input checked="" type="checkbox"/> Structure <input type="checkbox"/> Object <input type="checkbox"/>		20. Contractor or Builder	32. Roof Type & Material Gable
11. On National Register? Yes <input type="checkbox"/> No <input checked="" type="checkbox"/>		21. Original Use, if apparent Residence	33. No. of Bays Front Side
12. Is it Eligible? Yes <input checked="" type="checkbox"/> No <input type="checkbox"/>		22. Present Use Residence	34. Wall Treatment Red Brick
13. Part of Estab. Hist. Dist.? Yes <input type="checkbox"/> No <input checked="" type="checkbox"/>		23. Ownership Public <input type="checkbox"/> Private <input checked="" type="checkbox"/>	35. Plan Shape Rect.
14. District Potent'l? Yes <input checked="" type="checkbox"/> No <input type="checkbox"/>		24. Owner's Name & Address, if known William T. Smith 2919 Milton	36. Changes (Explain in #42) Addition <input type="checkbox"/> Altered <input type="checkbox"/> Moved <input type="checkbox"/>
15. Name of Established District		25. Open to Public? Yes <input type="checkbox"/> No <input checked="" type="checkbox"/>	37. Condition Interior Good Exterior Good
42. Further Description of Important Features The gable is bracketed out above the 2nd floor level and it dominates the building, now entirely painted a yellow ochre, it appears to be stucco and timber. Large brackets support the gable (Arts and Crafts influence). The porch projects out from the house and it repeats the gable treatment. Above the porch is a large bay window. To the right (east) of the bay are 2 circular headed windows outlined with pressed brick. The upper pane of the windows are a combination of leaded glass and art glass. The facade is red brick. The roof is asphalt shingle.		26. Local Contact Person or Organization Community Development Agency	38. Preservation Underway? Yes <input type="checkbox"/> No <input checked="" type="checkbox"/>
43. History and Significance City Significance		27. Other Surveys in Which Included	39. Endangered? By What? Yes <input type="checkbox"/> No <input checked="" type="checkbox"/>
44. Description of Environment and Outbuildings Located at Milton, this house is one of a series of homes giving the street a elegant feel.		40. Visible from Public Road? Yes <input checked="" type="checkbox"/> No <input type="checkbox"/>	
45. Sources of Information City Records		41. Distance from and Frontage on Road	
		46. Prepared by Kenneth D. Oestreich	
		47. Organization C.D.A.	
		48. Date 9/20/77	49. Revision Date(s)



State Historical Survey and Planning Office, State Capitol Building, Room B-25,
HISTORIC INVENTORY Jefferson City, Missouri 65101

1. No.		4. Present Name(s)	
2. County St. Louis		5. Other Name(s)	
3. Location of Negatives Community Development Agency			
6. Specific Location 2926 Milton		16. Thematic Category Residence	
7. City or Town If Rural, Township & Vicinity St. Louis		17. Date(s) or Period May 11, 1905 (building permit)	
8. Site Plan with North Arrow 		18. Style or Design Eclectic	
9. Coordinates UTM Lat. 15/741900/4276700 Long. 15/740315/4276880 15/740400/4277680		19. Architect or Engineer Otto Wilhelmi	
10. Site Structure Building <input checked="" type="checkbox"/> Object <input type="checkbox"/>		20. Contractor or Builder H. C. Spore	
11. On National Register? Yes <input type="checkbox"/> No <input checked="" type="checkbox"/>		21. Original Use, if apparent Residence	
12. Is it Eligible? Yes <input type="checkbox"/> No <input checked="" type="checkbox"/>		22. Present Use Residence	
13. Part of Estab. Yes <input type="checkbox"/> Hist. Dist.? No <input checked="" type="checkbox"/>		23. Ownership Public <input type="checkbox"/> Private <input checked="" type="checkbox"/>	
14. District Potent'l? Yes <input checked="" type="checkbox"/> No <input type="checkbox"/>		24. Owner's Name & Address, if known Stephen J. Viggers 2926 Milton	
15. Name of Established District		25. Open to Public? Yes <input type="checkbox"/> No <input checked="" type="checkbox"/>	
42. Further Description of Important Features		26. Local Contact Person or Organization Community Development Agency	
		27. Other Surveys in Which Included	
		28. No. of Stories 2 1/2	
		29. Basement? Yes <input checked="" type="checkbox"/> No <input type="checkbox"/>	
		30. Foundation Material Masonry	
		31. Wall Construction Masonry	
		32. Roof Type & Material	
		33. No. of Bays Front Side	
		34. Wall Treatment Buff Brick	
		35. Plan Shape	
		36. Changes (Explain in #42) Addition Altered Moved	
		37. Condition Interior Good Exterior Good	
		38. Preservation Underway? Yes <input type="checkbox"/> No <input checked="" type="checkbox"/>	
		39. Endangered? By What? Yes <input type="checkbox"/> No <input checked="" type="checkbox"/>	
		40. Visible from Public Road? Yes <input checked="" type="checkbox"/> No <input type="checkbox"/>	
		41. Distance from and Frontage on Road 30' / 60'	

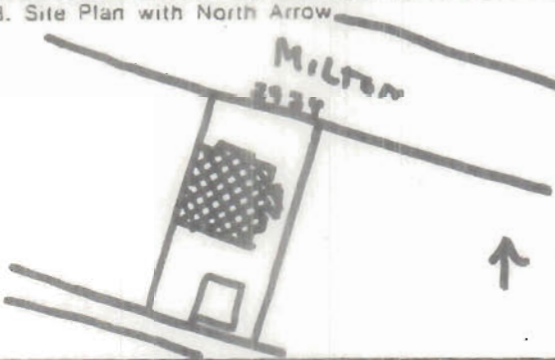



43. History and Significance City Significance:
 The Pitzman survey for Albert Schenk is dated April 8, 1905 and the city building permit for a \$9,580 two-story brick house is dated May 11, 1905. The building permit lists H. C. Spore as the architect but Curt Wilhelmi in a 1973 letter to Mrs. Margaret Calhoun says that his father was the architect so Spore is probably the builder. This is also supported by the fact that another building on this block by Otto Wilhelmi lists a H.C. Spon as builder. Most likely Spon and Spore are the same person and this is all the result of the poor records of the time.

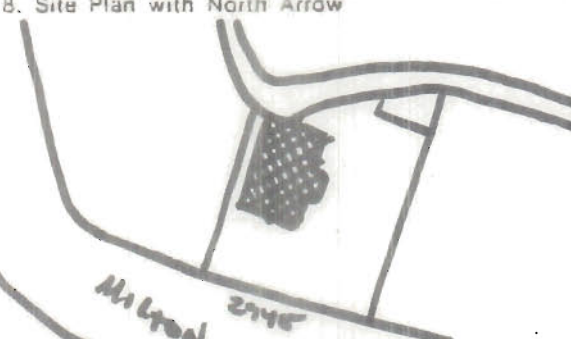
44. Description of Environment and Outbuildings

45. Sources of Information City Records 1908 Blue Book Letter from Curt Wilhelmi to Mrs. Margaret Calhoun, 1973.	46. Prepared by Kenneth D. Oestreich
	47. Organization C.D.A.
	48. Date 9/20/77
	49. Revision Date(s)

State Historical Survey and Planning Office, State Capitol Building, Room B-25,
HISTORIC INVENTORY Jefferson City, Missouri 65107


1. No.		4. Present Name(s)	
2. County St. Louis		5. Other Name(s)	
3. Location of Negatives Community Development Agency			
6. Specific Location 2934 Milton		16. Thematic Category Residence	28. No. of Stories 2½
		17. Date(s) or Period April 12, 1907 (building permit)	29. Basement? Yes <input checked="" type="checkbox"/> No <input type="checkbox"/>
7. City or Town If Rural, Township & Vicinity St. Louis		18. Style or Design Late Victorian	30. Foundation Material Masonry
8. Site Plan with North Arrow 		19. Architect or Engineer Otto Wilhelmi	31. Wall Construction Masonry
		20. Contractor or Builder H.C. Spon	32. Roof Type & Material Hipped/Asphalt Shingle
		21. Original Use, if apparent Residence	33. No. of Bays Front Side
		22. Present Use Residence	34. Wall Treatment Red Brick
		23. Ownership Public <input type="checkbox"/> Private <input checked="" type="checkbox"/>	35. Plan Shape Mod. Sq.
		24. Owner's Name & Address, if known Mr. & Mrs. Bill Weaver 2934 Milton	36. Changes (Explain in #42) Addition <input type="checkbox"/> Altered <input type="checkbox"/> Moved <input type="checkbox"/>
9. Coordinates UTM Lat. 15/741900/4276700 Long. 15/740315/4276880 15/740400/4277680		25. Open to Public? Yes <input type="checkbox"/> No <input checked="" type="checkbox"/>	37. Condition Interior Good Exterior Good
10. Site Building <input checked="" type="checkbox"/> Structure Object <input type="checkbox"/>		26. Local Contact Person or Organization Community Development Agency	38. Preservation Underway? Yes <input checked="" type="checkbox"/> No <input type="checkbox"/>
11. On National Register? Yes <input type="checkbox"/> No <input checked="" type="checkbox"/>		27. Other Surveys in Which Included	39. Endangered? By What? Yes <input type="checkbox"/> No <input checked="" type="checkbox"/>
12. Is it Eligible? Yes <input type="checkbox"/> No <input checked="" type="checkbox"/>			40. Visible from Public Road? Yes <input checked="" type="checkbox"/> No <input type="checkbox"/>
13. Part of Estab. Hist. Dist.? Yes <input type="checkbox"/> No <input checked="" type="checkbox"/>			41. Distance from and Frontage on Road 30' / 70'
14. District Potent'l? Yes <input checked="" type="checkbox"/> No <input type="checkbox"/>			
15. Name of Established District			
42. Further Description of Important Features A red brick Victorian building dominated by a Dutch dormer. There is a strong play of color in the red brick broken by white limestone string courses. A solarium is on the east side of the structure. Victorian urge to break up form is major feature.			
43. History and Significance City Significance: The March 2, 1907 Pitzman survey was made for Mrs. Lina Helmerichs. The building permit for an \$11,750 two story and attic brick dwelling was issued April 12, 1907. The open porch was added in 1907. The current owners, the Weavers, have lovingly restored this home which was in poor condition when they moved into it. They also restored nearby garage which the city had wanted torn down. Otto Wilhelmi was a fairly prominent German American architect.			
44. Description of Environment and Outbuildings			
45. Sources of Information City Records Curt Wilhelmi: Letter to Mrs. Margaret Calhoun		46. Prepared by Kenneth D. Oestreich	
		47. Organization C.D.A.	
		48. Date 9/20/77	49. Revision Date(s)

State Historical Survey and Planning Office, State Capitol Building, Room B-25,
HISTORIC INVENTORY Jefferson City, Missouri 65101

1. No.		4. Present Name(s)	
2. County St. Louis		5. Other Name(s)	
3. Location of Negatives Community Development Agency			
6. Specific Location 2945 Milton		16. Thematic Category Residence	
7. City or Town If Rural, Township & Vicinity St. Louis		17. Date(s) or Period July 14, 1893 (building permit)	
8. Site Plan with North Arrow 		18. Style or Design St. Louis Late Victorian	
9. Coordinates UTM Lat. 15/741900/4276700 Long. 15/740315/4276880		19. Architect or Engineer	
10. Site Building X Structure Object		20. Contractor or Builder	
11. On National Register? Yes No X		21. Original Use, if apparent Residence	
12. Is It Eligible? Yes No X		22. Present Use Residence	
13. Part of Estab. Hist. Dist.? Yes No X		23. Ownership Public Private X	
14. District Potent'ly? Yes No X		24. Owner's Name & Address, if known Bill and Dorothy Weaver 2945 Milton	
15. Name of Established District		25. Open to Public? Yes No X	
		26. Local Contact Person or Organization Community Development Agency	
		27. Other Surveys in Which Included	
		28. No. of Stories 2 1/2	
		29. Basement? Yes X No	
		30. Foundation Material Masonry	
		31. Wall Construction Masonry	
		32. Roof Type & Material Hipped/Slate	
		33. No. of Bays Front Side	
		34. Wall Treatment Red Brick	
		35. Plan Shape Mod. Rect.	
		36. Changes (Explain in #42) Addition Altered Moved	
		37. Condition Interior Exterior Good	
		38. Preservation Underway? Yes No	
		39. Endangered? By What? Yes No X	
		40. Visible from Public Road? Yes X No	
		41. Distance from and Frontage on Road	
42. Further Description of Important Features This is an unusually fine home built in the St. Louis style of the 1900-1920 era. Two features make it special: 1) its use of pressed brick which outlines the Romanesque arches of the 2nd windows and enhances the string course, 2) its use of sandstone in the front foundation wall and arches. The facade is red brick. The roof hipped with gray slate. Tall paneled chimneys are a good feature but they are in dire need of repair. Copper finials crown the house.			
43. History and Significance City Significance This is one of the earliest houses in the subdivision. The Pitzman survey was made for William Koenig on Oct. 15, 1892. The building permit was issued on July 14, 1893. Cost: \$8,000 The 1907 and 1908 Blue Books list Mr. and Mrs. R. C. Imse.			
44. Description of Environment and Outbuildings Milton is a quiet gracious street. All of its houses are in good condition. 2945 has a small garage in the rear.			
45. Sources of Information City Records 1907 Blue Books 1908 Blue Books		46. Prepared by Kenneth D. Oestreich	
		47. Organization C.D.A.	
		48. Date 9/20/77	
		49. Revision Date(s)	

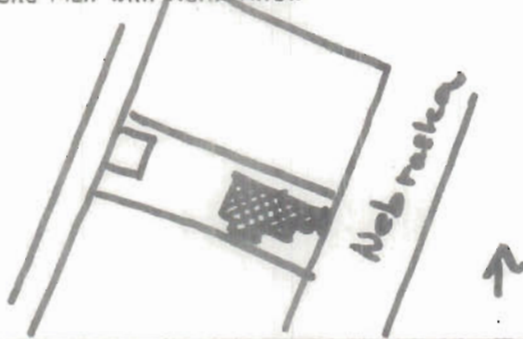


State Historical Survey and Planning Office, State Capitol Building, Room B-25,
HISTORIC INVENTORY Jefferson City, Missouri 65101

1. No.		4. Present Name(s)	
2. County St. Louis		5. Other Name(s)	
3. Location of Negatives Community Development Agency			
6. Specific Location 2117 Nebraska		16. Thematic Category Residence	
7. City or Town If Rural, Township & Vicinity St. Louis		17. Date(s) or Period C. 1900	
8. Site Plan with North Arrow 		18. Style or Design	
		19. Architect or Engineer	
		20. Contractor or Builder	
		21. Original Use, if apparent Residence	
		22. Present Use Residence	
9. Coordinates UTM Lat. 15/741900/4276700 Long. 15/740315/4276880 Site Structure Building Object		23. Ownership Public <input type="checkbox"/> Private <input checked="" type="checkbox"/>	
10. Site Structure Building Object		24. Owner's Name & Address, if known James and Johnnie M. Cates 2117 Nebraska	
11. On National Register? Yes <input type="checkbox"/> No <input checked="" type="checkbox"/>		25. Open to Public? Yes <input type="checkbox"/> No <input checked="" type="checkbox"/>	
12. Is it Eligible? Yes <input type="checkbox"/> No <input checked="" type="checkbox"/>		26. Local Contact Person or Organization Community Development Agency	
13. Part of Estab. Hist. Dist.? Yes <input type="checkbox"/> No <input checked="" type="checkbox"/>		27. Other Surveys in Which Included	
14. District Potent'l? Yes <input checked="" type="checkbox"/> No <input type="checkbox"/>			
15. Name of Established District		28. No. of Stories 2 1/2	
		29. Basement? Yes <input checked="" type="checkbox"/> No <input type="checkbox"/>	
		30. Foundation Material Masonry	
		31. Wall Construction Masonry	
		32. Roof Type & Material Hipped/Slate	
		33. No. of Bays Front Side	
		34. Wall Treatment Ochre Brick	
		35. Plan Shape Rect.	
		36. Changes (Explain in #42) Addition Altered Moved	
		37. Condition Interior Good Exterior Good	
		38. Preservation Underway? Yes <input type="checkbox"/> No <input checked="" type="checkbox"/>	
		39. Endangered? By What? Yes <input type="checkbox"/> No <input checked="" type="checkbox"/>	
		40. Visible from Public Road? Yes <input checked="" type="checkbox"/> No <input type="checkbox"/>	
		41. Distance from and Frontage on Road 20'/50'	
42. Further Description of Important Features The brick is an ochre color, fairly unusual. The roof is a steeply pitched hipped roof in variegated gray/green tile with a single decorative dormer. Equilateral - the dormer, roof and tall chimneys give a vertical thrust while the porch and 3 stone string courses are distinctly horizontal. A bay window is on the left side of the building. Its roof serves as a walk out porch with wrought iron railing. Oculus windows on either side of the entrance is an important feature.			
43. History and Significance City Significance			
44. Description of Environment and Outbuildings Part of an outstanding block scape on Nebraska.			
45. Sources of Information City Records		46. Prepared by Kenneth D. Oestreich	
		47. Organization C.D.A.	
		48. Date 9/20/77	
		49. Revision Date(s)	

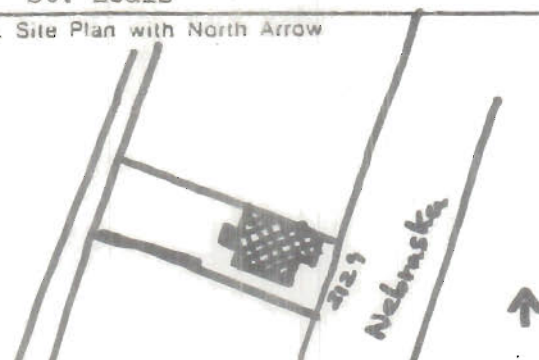



State Historical Survey and Planning Office, State Capitol Building, Room B-25,
HISTORIC INVENTORY Jefferson City, Missouri 65101

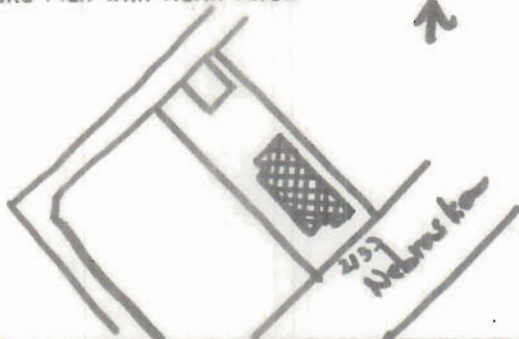

1. No.		4. Present Name(s)	
2. County St. Louis		5. Other Name(s)	
3. Location of Negatives Community Development Agency			
6. Specific Location 2125 Nebraska		16. Thematic Category Residence	28. No. of Stories 2½
		17. Date(s) or Period C. 1900	29. Basement? Yes <input checked="" type="checkbox"/> No <input type="checkbox"/>
7. City or Town If Rural, Township & Vicinity St. Louis		18. Style or Design	30. Foundation Material Masonry
8. Site Plan with North Arrow 		19. Architect or Engineer	31. Wall Construction Masonry
		20. Contractor or Builder	32. Roof Type & Material Gable/Red Tile
		21. Original Use, if apparent Residence	33. No. of Bays Front Side
		22. Present Use Residence	34. Wall Treatment Red Brick
		23. Ownership Public <input type="checkbox"/> Private <input checked="" type="checkbox"/>	35. Plan Shape Rect.
		24. Owner's Name & Address, if known George Johanna 2125 Nebraska	36. Changes (Explain in #42) Addition <input type="checkbox"/> Altered <input type="checkbox"/> Moved <input type="checkbox"/>
9. Coordinates UTM Lat. 15/741900/4276700 Long. 15/740315/4276880 15/740400/4277680		25. Open to Public? Yes <input type="checkbox"/> No <input checked="" type="checkbox"/>	37. Condition Interior Good Exterior Good
10. Site Building <input checked="" type="checkbox"/> Structure Object <input type="checkbox"/>		26. Local Contact Person or Organization Community Development Agency	38. Preservation Underway? Yes <input type="checkbox"/> No <input checked="" type="checkbox"/>
11. On National Register? Yes <input type="checkbox"/> No <input checked="" type="checkbox"/>		27. Other Surveys in Which Included	39. Endangered? By What? Yes <input type="checkbox"/> No <input checked="" type="checkbox"/>
12. Is it Eligible? Yes <input type="checkbox"/> No <input checked="" type="checkbox"/>			40. Visible from Public Road? Yes <input checked="" type="checkbox"/> No <input type="checkbox"/>
13. Part of Estab. Hist. Dist.? Yes <input type="checkbox"/> No <input checked="" type="checkbox"/>			41. Distance from and Frontage on Road 20'/40'
14. District Potent'l? Yes <input checked="" type="checkbox"/> No <input type="checkbox"/>			
15. Name of Established District			
42. Further Description of Important Features This building is the one distinctively different on the block. It is the only structure with a gable roof. It is also a red tile roof rather than the more usual slate. The red tile gable roof is repeated on the porch - the porch is supported with red brick Corinthian pilasters. Simplicity is a good feature. An important design feature is the front gable - it is of red tiles. Glazing is one over one sash. On the side of the house is a good stained glass window. (Stairway)			
43. History and Significance City Significance			
44. Description of Environment and Outbuildings Part of an excellent street scape. Like the other houses on the block, it is well kept and in good condition.			
45. Sources of Information City Records		46. Prepared by Kenneth D. Oestreich	
		47. Organization C.D.A.	
		48. Date 9/20/77	
		49. Revision Date(s)	



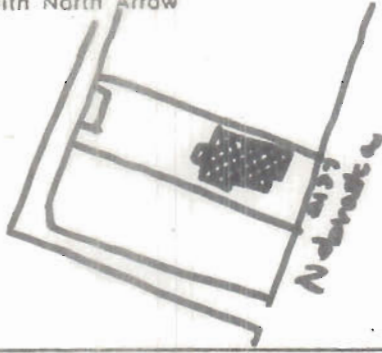
State Historical Survey and Planning Office, State Capitol Building, Room B-25,
HISTORIC INVENTORY Jefferson City, Missouri 65101

1. No.		4. Present Name(s)	
2. County St. Louis		5. Other Name(s)	
3. Location of Negatives Community Development Agency			
6. Specific Location 2129 Nebraska		16. Thematic Category Residence	
		17. Date(s) or Period C. 1900	
7. City or Town If Rural, Township & Vicinity St. Louis		18. Style or Design St. Louis Late Victorian	
8. Site Plan with North Arrow 		19. Architect or Engineer	
		20. Contractor or Builder	
9. Coordinates UTM Lat. 15/741900/4276700 Long. 15/740315/4276880 15/740400/4277680		21. Original Use, if apparent Residence	
10. Site I: Building X Structure I: Object I:		22. Present Use Residence	
		23. Ownership Public I: Private X	
11. On National Register? Yes I: No X		24. Owner's Name & Address, if known Carl E. Mills 2129 Nebraska	
12. Is It Eligible? Yes I: No X		25. Open to Public? Yes I: No X	
13. Part of Estab. Hist. Dist.? Yes I: No X		26. Local Contact Person or Organization Community Development Agency	
14. District Potent'ly? Yes X No I:		27. Other Surveys in Which Included	
15. Name of Established District		28. No. of Stories 2 1/2	
		29. Basement? Yes X No I:	
		30. Foundation Material Masonry	
		31. Wall Construction Masonry	
		32. Roof Type & Material Hipped/Slate	
		33. No. of Bays Front Side	
		34. Wall Treatment Red Brick	
		35. Plan Shape Rect.	
		36. Changes (Explain in #42) Addition: Altered: Moved:	
		37. Condition Interior Good Exterior Good	
		38. Preservation Underway? Yes I: No X	
		39. Endangered? By What? Yes I: No X	
		40. Visible from Public Road? Yes X No I:	
		41. Distance from and Frontage on Road 20' / 45'	
42. Further Description of Important Features <div style="display: flex; justify-content: space-between;"> <div style="width: 60%;"> <p>Similar to the other nearby structures. Again it is in the style common to St. Louis middle class construction at the turn of the century. Hipped roof with a decorative dormer on the front. The dormer, roof and porch roof (also hipped) are treated in variegated gray shale. Red brick porch supported by Corinthian pilasters (brick base, stone capital). Directly above the porch is a large bay window. Masonry (limestone) foundation. There are wrought iron grills on the windows.</p> </div> <div style="width: 35%; text-align: center;">  </div> </div>			
43. History and Significance <div style="display: flex; justify-content: space-between;"> <div style="width: 60%;"> <p>A good example of a St. Louis building style.</p> </div> <div style="width: 35%;"> <p>City Significance:</p> </div> </div>			
44. Description of Environment and Outbuildings Part of a good streetscape on the 2100 block of Nebraska.			
45. Sources of Information City Records		46. Prepared by Kenneth D. Oestreich	
		47. Organization C.D.A.	
		48. Date 9/20/77	
		49. Revision Date(s)	

State Historical Survey and Planning Office, State Capitol Building, Room B-25,
HISTORIC INVENTORY Jefferson City, Missouri 65101

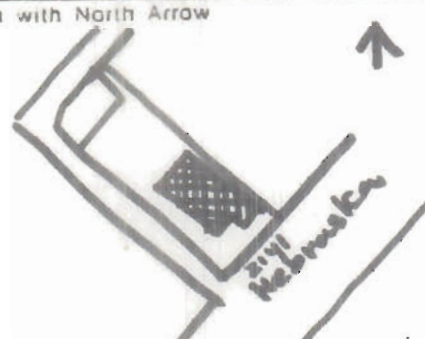
1. No.		4. Present Name(s)	
2. County St. Louis		5. Other Name(s)	
3. Location of Negatives Community Development Agency			
6. Specific Location 2133 Nebraska		16. Thematic Category Residence	28. No. of Stories <u>2½</u>
7. City or Town If Rural, Township & Vicinity St. Louis		17. Date(s) or Period C. 1900	29. Basement? Yes <input checked="" type="checkbox"/> No <input type="checkbox"/>
		18. Style or Design St. Louis Late Victorian	30. Foundation Material Masonry
8. Site Plan with North Arrow 		19. Architect or Engineer	31. Wall Construction Masonry
		20. Contractor or Builder	32. Roof Type & Material Hipped/Slate
9. Coordinates UTM Lat. 15/741900/4276700 Long. 15/740315/4276880		21. Original Use, if apparent Residence	33. No. of Bays Front Side
		22. Present Use Residence	34. Wall Treatment Red Brick
10. Site Building <input checked="" type="checkbox"/> Structure Object <input type="checkbox"/>		23. Ownership Public <input type="checkbox"/> Private <input checked="" type="checkbox"/>	35. Plan Shape Rect.
		24. Owner's Name & Address, if known Mane Croslin 2133 Nebraska	36. Changes (Explain in #42) Addition Altered Moved
11. On National Register? Yes <input type="checkbox"/> No <input checked="" type="checkbox"/>		25. Open to Public? Yes <input type="checkbox"/> No <input checked="" type="checkbox"/>	37. Condition Interior Good Exterior Good
		26. Local Contact Person or Organization Community Development Agency	38. Preservation Underway? Yes <input type="checkbox"/> No <input checked="" type="checkbox"/>
12. Is it Eligible? Yes <input type="checkbox"/> No <input checked="" type="checkbox"/>		27. Other Surveys in Which Included	39. Endangered? By What? Yes <input type="checkbox"/> No <input checked="" type="checkbox"/>
13. Part of Estab. Hist. Dist.? Yes <input type="checkbox"/> No <input checked="" type="checkbox"/>			40. Visible from Public Road? Yes <input checked="" type="checkbox"/> No <input type="checkbox"/>
14. District Potent? Yes <input checked="" type="checkbox"/> No <input type="checkbox"/>			41. Distance from and Frontage on Road 20' / 45'
15. Name of Established District			
42. Further Description of Important Features Typical C. 1900 St. Louis style architecture. The house is very similar to those on either side of it. Red brick facade, masonry foundation, wrought iron grills on the basement windows. Hipped variegated slate roof (also on porch), swag motif on porch, copper finials on the roof, a large dormer (2 windows wide). All of the glazing is one over one. Original entrance. No apparent modifications.			
43. History and Significance City Significance: Good example of its style. Also part of an excellent street scape.			
44. Description of Environment and Outbuildings A well kept property - part of a very good street scape on this side of Nebraska.			
45. Sources of Information City Records		46. Prepared by Kenneth D. Oestreich	
		47. Organization C.D.A.	
		48. Date 9/20/77	49. Revision Date(s)

State Historical Survey and Planning Office, State Capitol Building, Room B-25,
HISTORIC INVENTORY Jefferson City, Missouri 65101

1. No.		4. Present Name(s)	
2. County St. Louis		5. Other Name(s)	
3. Location of Negatives Community Development Agency			
6. Specific Location 2137 Nebraska		16. Thematic Category Residence	28. No. of Stories 2½
7. City or Town If Rural, Township & Vicinity St. Louis		17. Date(s) or Period C. 1900	29. Basement? Yes <input checked="" type="checkbox"/> No <input type="checkbox"/>
8. Site Plan with North Arrow 		18. Style or Design St. Louis Late Victorian	30. Foundation Material Masonry
9. Coordinates UTM Lat. 15/741900/4276700 Long. 15/740315/4276880		19. Architect or Engineer	31. Wall Construction Masonry
10. Site <input checked="" type="checkbox"/> Building <input checked="" type="checkbox"/> Structure <input type="checkbox"/> Object <input type="checkbox"/>		20. Contractor or Builder	32. Roof Type & Material Hipped/Slate
11. On National Register? Yes <input type="checkbox"/> No <input checked="" type="checkbox"/>		21. Original Use, if apparent Residence	33. No. of Bays Front Side
12. Is it Eligible? Yes <input type="checkbox"/> No <input checked="" type="checkbox"/>		22. Present Use Residence	34. Wall Treatment Red Brick
13. Part of Estab. Hist. Dist.? Yes <input type="checkbox"/> No <input checked="" type="checkbox"/>		23. Ownership Public <input type="checkbox"/> Private <input checked="" type="checkbox"/>	35. Plan Shape Rect.
14. District Potent'l? Yes <input checked="" type="checkbox"/> No <input type="checkbox"/>		24. Owner's Name & Address, if known Kenneth L. Kircher 2137 Nebraska	36. Changes (Explain in #42) Addition <input type="checkbox"/> Altered <input type="checkbox"/> Moved <input type="checkbox"/>
15. Name of Established District		25. Open to Public? Yes <input type="checkbox"/> No <input checked="" type="checkbox"/>	37. Condition Interior Good Exterior Good
42. Further Description of Important Features This building is typical of the St. Louis architecture at the turn of the century. Red brick facade - a bay window on the south side. Masonry foundation; wrought iron grills on the basement windows. All of the glazing is one over one sash. Classical entrance with the porch roof supported by red brick Corinthian pilasters. The roof is hipped and is pierced by one dormer. The dormers are sheathed in variegated gray slate.		26. Local Contact Person or Organization Community Development Agency	38. Preservation Underway? Yes <input type="checkbox"/> No <input checked="" type="checkbox"/>
43. History and Significance City Significance		27. Other Surveys in Which Included	39. Endangered? By What? Yes <input type="checkbox"/> No <input checked="" type="checkbox"/>
44. Description of Environment and Outbuildings Small garage on rear alley.		40. Visible from Public Road? Yes <input checked="" type="checkbox"/> No <input type="checkbox"/>	
45. Sources of Information City Records		41. Distance from and Frontage on Road 20'/45'	
		46. Prepared by Kenneth D. Oestreich	
		47. Organization C.D.A.	
		48. Date 9/20/77	49. Revision Date(s)

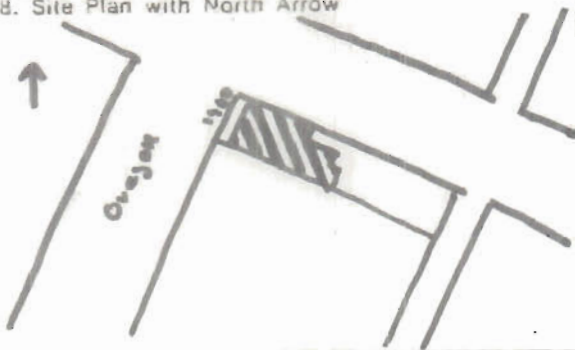


State Historical Survey and Planning Office, State Capitol Building, Room B-25,
HISTORIC INVENTORY Jefferson City, Missouri 65101

1. No.		4. Present Name(s)	
2. County St. Louis		5. Other Name(s)	
3. Location of Negatives Community Development Agency			
6. Specific Location 2141 Nebraska		16. Thematic Category Residence	
7. City or Town If Rural, Township & Vicinity St. Louis		17. Date(s) or Period C. 1900	
		18. Style or Design St. Louis Vernacular	
8. Site Plan with North Arrow 		19. Architect or Engineer	
		20. Contractor or Builder	
9. Coordinates UTM Lat. 15/741900/4276700 Long. 15/740315/4276880		21. Original Use, if apparent Residence	
		22. Present Use Residence	
10. Site Building X Structure Object		23. Ownership Public <input type="checkbox"/> Private <input checked="" type="checkbox"/>	
		24. Owner's Name & Address, if known Gustavo Ohner 2141 Nebraska	
11. On National Register? Yes <input type="checkbox"/> No <input checked="" type="checkbox"/>		25. Open to Public? Yes <input type="checkbox"/> No <input checked="" type="checkbox"/>	
		26. Local Contact Person or Organization Community Development Agency	
12. Is it Eligible? Yes <input type="checkbox"/> No <input checked="" type="checkbox"/>		27. Other Surveys in Which Included	
13. Part of Estab. Hist. Dist.? Yes <input type="checkbox"/> No <input checked="" type="checkbox"/>		28. No. of Stories 2	
14. District Potent'l? Yes <input checked="" type="checkbox"/> No <input type="checkbox"/>		29. Basement? Yes <input checked="" type="checkbox"/> No <input type="checkbox"/>	
15. Name of Established District		30. Foundation Material Masonry	
		31. Wall Construction Masonry	
		32. Roof Type & Material Flat with parapet	
		33. No. of Bays Front Side	
		34. Wall Treatment Red Brick	
		35. Plan Shape Rect.	
		36. Changes (Explain in #42) Addition Altered Moved	
		37. Condition Interior Good Exterior Good	
		38. Preservation Underway? Yes <input type="checkbox"/> No <input checked="" type="checkbox"/>	
		39. Endangered? By What? Yes <input type="checkbox"/> No <input checked="" type="checkbox"/>	
		40. Visible from Public Road? Yes <input checked="" type="checkbox"/> No <input type="checkbox"/>	
		41. Distance from and Frontage on Road 20' / 35'	
42. Further Description of Important Features A good example of a distinctly St. Louis style. Red brick facade. Parapet roof. All glazing is one over one. Chicago style windows on 2nd floor directly over the porch. The porch itself is classical - dentils, etc. The supports are red brick pilasters with stone capitals. The doorway is original - oak door, sidelights and transom. On the north side is an excellent bay window treated with art glass.			
43. History and Significance City Significance: A good example of one of St. Louis' many vernacular styles.			
44. Description of Environment and Outbuildings A small front yard. Larger in the back. The property is well maintained.			
45. Sources of Information City Records		46. Prepared by Kenneth D. Oestreich	
		47. Organization C.D.A.	
		48. Date 9/20/77	
		49. Revision Date(s)	

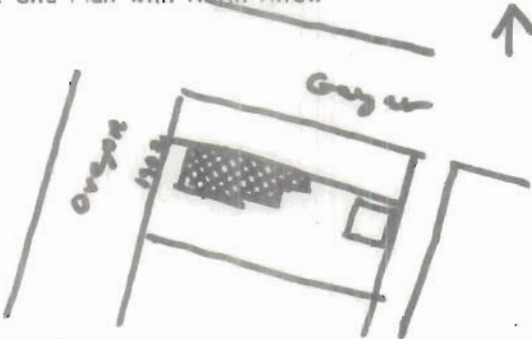



State Historical Survey and Planning Office, State Capitol Building, Room B-25,
HISTORIC INVENTORY Jefferson City, Missouri 65101

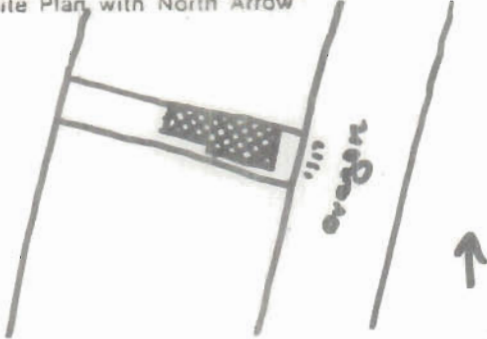
1. No.		4. Present Name(s)	
2. County St. Louis		5. Other Name(s)	
3. Location of Negatives Community Development Agency			
6. Specific Location 1900 Oregon		16. Thematic Category Residence	
		17. Date(s) or Period 1886	
7. City or Town If Rural, Township & Vicinity St. Louis		18. Style or Design Vernacular	
8. Site Plan with North Arrow 		19. Architect or Engineer	
		20. Contractor or Builder	
		21. Original Use, if apparent Residence	
		22. Present Use Residence	
		23. Ownership Public <input type="checkbox"/> Private <input checked="" type="checkbox"/>	
		24. Owner's Name & Address, if known Demanuele Pogue 1900 Oregon	
9. Coordinates UTM Lat. 15/741900/4276700 Long. 15/740315/4276880		25. Open to Public? Yes <input type="checkbox"/> No <input checked="" type="checkbox"/>	
10. Site <input type="checkbox"/> Building <input checked="" type="checkbox"/> Structure <input type="checkbox"/> Object <input type="checkbox"/>		26. Local Contact Person or Organization Community Development Agency	
11. On National Register? Yes <input type="checkbox"/> No <input checked="" type="checkbox"/>		27. Other Surveys in Which Included	
12. Is it Eligible? Yes <input checked="" type="checkbox"/> No <input type="checkbox"/>			
13. Part of Estab. Hist. Dist.? Yes <input type="checkbox"/> No <input checked="" type="checkbox"/>			
14. District Potent'l? Yes <input checked="" type="checkbox"/> No <input type="checkbox"/>			
15. Name of Established District		28. No. of Stories 2 1/2	
		29. Basement? Yes <input checked="" type="checkbox"/> No <input type="checkbox"/>	
		30. Foundation Material Masonry	
		31. Wall Construction Masonry	
		32. Roof Type & Material Gable/Asphalt	
		33. No. of Bays Front Side	
		34. Wall Treatment Red Brick	
		35. Plan Shape Rect.	
		36. Changes (Explain in #42) Addition <input type="checkbox"/> Altered <input type="checkbox"/> Moved <input type="checkbox"/>	
		37. Condition Interior Fair Exterior Fair	
		38. Preservation Underway? Yes <input type="checkbox"/> No <input checked="" type="checkbox"/>	
		39. Endangered? By What? Yes <input checked="" type="checkbox"/> No <input type="checkbox"/> See Below	
		40. Visible from Public Road? Yes <input checked="" type="checkbox"/> No <input type="checkbox"/>	
		41. Distance from and Frontage on Road 15' / 40'	
42. Further Description of Important Features This is one of the earlier houses in this portion of the city. It would be at home in Souland. The roof is gable with asphalt covering. Parapets are at either end along with a pair of chimneys on the north side - both of which are in very bad repair - in fact in danger of collapse. The building also needs tuckpointing. A single dormer breaks the center of the roof - the glazing in the dormer is 6 over 6. Two over two glazing in the remainder of the windows, except those on the ground floor which have been altered. A good corbelled cornice.			
43. History and Significance State Significance: Significant both for its age and its good design.			
44. Description of Environment and Outbuildings The building sets on a hill with a five foot limestone wall in front. Another later structure is built against it and together they are quite striking. Garage in rear.			
45. Sources of Information City Records		46. Prepared by Kenneth D. Oestreich	
		47. Organization C.D.A.	
		48. Date 9/20/77	
		49. Revision Date(s)	



State Historical Survey and Planning Office, State Capitol Building, Room B-25,
HISTORIC INVENTORY Jefferson City, Missouri 65101



1. No.		4. Present Name(s)	
2. County St. Louis		5. Other Name(s)	
3. Location of Negatives Community Development Agency			
6. Specific Location 1902 Oregon		16. Thematic Category Residence	
7. City or Town If Rural, Township & Vicinity St. Louis		17. Date(s) or Period 1890 (building permit)	
8. Site Plan with North Arrow 		18. Style or Design Vernacular	
		19. Architect or Engineer	
		20. Contractor or Builder	
		21. Original Use, if apparent Residence	
		22. Present Use Residence	
		23. Ownership Public <input type="checkbox"/> Private <input checked="" type="checkbox"/>	
		24. Owner's Name & Address, if known James Shannon 1902 Oregon	
		25. Open to Public? Yes <input type="checkbox"/> No <input checked="" type="checkbox"/>	
		26. Local Contact Person or Organization Community Development Agency	
		27. Other Surveys in Which Included	
9. Coordinates UTM Lat. 15/741900/4276700 15/741300/4277980 Long. 15/740315/4276880 15/740400/4277680		28. No. of Stories 2	
10. Site <input type="checkbox"/> Building <input checked="" type="checkbox"/> Structure <input type="checkbox"/> Object <input type="checkbox"/>		29. Basement? Yes <input checked="" type="checkbox"/> No <input type="checkbox"/>	
11. On National Register? Yes <input type="checkbox"/> No <input checked="" type="checkbox"/>		30. Foundation Material Masonry	
12. Is it Eligible? Yes <input type="checkbox"/> No <input checked="" type="checkbox"/>		31. Wall Construction Masonry	
13. Part of Estab. Hist. Dist.? Yes <input type="checkbox"/> No <input checked="" type="checkbox"/>		32. Roof Type & Material Gable/Asphalt	
14. District Potent? Yes <input checked="" type="checkbox"/> No <input type="checkbox"/>		33. No. of Bays Front Side	
15. Name of Established District		34. Wall Treatment Red Brick	
		35. Plan Shape Rect.	
		36. Changes (Explain in #42) Addition <input type="checkbox"/> Altered <input type="checkbox"/> Moved <input type="checkbox"/>	
		37. Condition Interior <input type="checkbox"/> Exterior <input checked="" type="checkbox"/> Good	
		38. Preservation Underway? Yes <input type="checkbox"/> No <input checked="" type="checkbox"/>	
		39. Endangered? By What? Yes <input type="checkbox"/> No <input checked="" type="checkbox"/>	
		40. Visible from Public Road? Yes <input checked="" type="checkbox"/> No <input type="checkbox"/>	
		41. Distance from and Frontage on Road 20' / 30'	
42. Further Description of Important Features A red brick building with gable roof, no dormers, built against 1900 Oregon. This structure is more vertical. The cornice is heavy-bracketed. Stone lintels are above each window and the entry. The sills are also limestone. The front facade is painted red for good measure. The chimney has a pronounced lean.			
			
43. History and Significance City Significance: 1920 and 1900 Oregon together strike an image of excellent massing. Important as individuals, they both become even more important because of the way they function together.			
44. Description of Environment and Outbuildings On Oregon near where it dead ends for Interstate 44. Brick garage in rear.			
45. Sources of Information City Records		46. Prepared by Kenneth D. Oestreich	
		47. Organization C.D.A.	
		48. Date 6/22/77	
		49. Revision Date(s)	

State Historical Survey and Planning Office, State Capitol Building, Room B-25,
HISTORIC INVENTORY Jefferson City, Missouri 65101

1. No.		4. Present Name(s)	
2. County St. Louis		5. Other Name(s)	
3. Location of Negatives Community Development Agency			
6. Specific Location 1917 Oregon		16. Thematic Category Residence	
7. City or Town If Rural, Township & Vicinity St. Louis		17. Date(s) or Period 1884 (building permit)	
8. Site Plan, with North Arrow 		18. Style or Design Vernacular	
		19. Architect or Engineer	
		20. Contractor or Builder	
		21. Original Use, if apparent Residence	
		22. Present Use Residence	
		23. Ownership Public <input type="checkbox"/> Private <input checked="" type="checkbox"/>	
		24. Owner's Name & Address, if known Fred and Rose Ritter 1917 Oregon	
9. Coordinates UTM Lat. 15/741900/4276700 Long. 15/740315/4276880		25. Open to Public? Yes <input type="checkbox"/> No <input checked="" type="checkbox"/>	
10. Site <input type="checkbox"/> Building <input checked="" type="checkbox"/> Structure <input type="checkbox"/> Object <input type="checkbox"/>		26. Local Contact Person or Organization Community Development Agency	
11. On National Register? Yes <input type="checkbox"/> No <input checked="" type="checkbox"/>		27. Other Surveys in Which Included	
12. Is It Eligible? Yes <input type="checkbox"/> No <input checked="" type="checkbox"/>			
13. Part of Estab. Hist. Dist.? Yes <input type="checkbox"/> No <input checked="" type="checkbox"/>			
14. District Potent'l? Yes <input checked="" type="checkbox"/> No <input type="checkbox"/>			
15. Name of Established District		28. No. of Stories 2	
		29. Basement? Yes <input checked="" type="checkbox"/> No <input type="checkbox"/>	
		30. Foundation Material Masonry	
		31. Wall Construction Masonry	
		32. Roof Type & Material Flat with Parapet	
		33. No. of Bays Front Side	
		34. Wall Treatment Red Brick	
		35. Plan Shape Rect.	
		36. Changes (Explain in #42) Addition <input type="checkbox"/> Altered <input type="checkbox"/> Moved <input type="checkbox"/>	
		37. Condition Interior Exterior Fair	
		38. Preservation Underway? Yes <input type="checkbox"/> No <input checked="" type="checkbox"/>	
		39. Endangered? By What? Yes <input checked="" type="checkbox"/> No <input type="checkbox"/> City board up	
		40. Visible from Public Road? Yes <input checked="" type="checkbox"/> No <input type="checkbox"/>	
		41. Distance from and Frontage on Road 20'/30'	
42. Further Description of Important Features The building is in grave danger. It is a city board up which means that it has been secured and eventual rehabilitation is hoped for. The upper windows are broken. Pigeons are coming in and out. The north wall is in poor condition as an adjoining structure has been destroyed. The foundation is dressed limestone in front - random ashlar on the sides. Brick segmental arches are over all doors and windows with limestone wings or end blocks. A good heavily bracketed cornice. Slate in the fish scale pattern covers the front parapet over the cornice. Inside damage from recent fire.			
43. History and Significance City Significance			
44. Description of Environment and Outbuildings The adjoining structure has been demolished. This area of the city is showing signs of decline on the fringes.			
45. Sources of Information City Records		46. Prepared by Kenneth D. Oestreich	
		47. Organization C.D.A.	
		48. Date 9/20/77	
		49. Revision Date(s)	





State Historical Survey and Planning Office, State Capitol Building, Room B-25,
HISTORIC INVENTORY Jefferson City, Missouri 65101

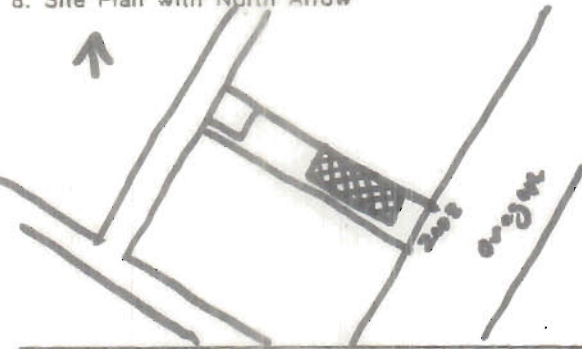
1. No.		4. Present Name(s)	
2. County St. Louis		5. Other Name(s)	
3. Location of Negatives Community Development Agency			
6. Specific Location 1919 Oregon		16. Thematic Category Residence	
7. City or Town If Rural, Township & Vicinity St. Louis		17. Date(s) or Period 1883	
8. Site Plan with North Arrow 		18. Style or Design Vernacular Townhouse	
		19. Architect or Engineer	
		20. Contractor or Builder	
9. Coordinates UTM Lat. 15/741900/4276700 Lat. 15/741300/4277980 Long. 15/740315/4276880 Long. 15/740400/4277680		21. Original Use, if apparent Residence	
		22. Present Use Residence	
		23. Ownership Public <input type="checkbox"/> Private <input checked="" type="checkbox"/>	
		24. Owner's Name & Address, if known Albert E. Sushanke 1919 Oregon	
		25. Open to Public? Yes <input type="checkbox"/> No <input checked="" type="checkbox"/>	
		26. Local Contact Person or Organization Community Development Agency	
10. Site Building <input checked="" type="checkbox"/> Structure Object <input type="checkbox"/>		27. Other Surveys in Which Included	
11. On National Register? Yes <input type="checkbox"/> No <input checked="" type="checkbox"/>		28. No. of Stories 2	
12. Is it Eligible? Yes <input type="checkbox"/> No <input checked="" type="checkbox"/>		29. Basement? Yes <input checked="" type="checkbox"/> No <input type="checkbox"/>	
13. Part of Estab. Hist. Dist.? Yes <input type="checkbox"/> No <input checked="" type="checkbox"/>		30. Foundation Material Stone 13"	
14. District Potent'l? Yes <input checked="" type="checkbox"/> No <input type="checkbox"/>		31. Wall Construction Brick and Frame	
15. Name of Established District		32. Roof Type & Material Flat	
		33. No. of Bays Front Side	
		34. Wall Treatment Red Brick	
		35. Plan Shape Rect.	
		36. Changes (Explain in #42) Addition <input type="checkbox"/> Altered <input type="checkbox"/> Moved <input type="checkbox"/>	
		37. Condition Interior Poor Exterior Poor-Fair	
		38. Preservation Underway? Yes <input type="checkbox"/> No <input checked="" type="checkbox"/>	
		39. Endangered? By What? Yes <input type="checkbox"/> No <input checked="" type="checkbox"/>	
		40. Visible from Public Road? Yes <input checked="" type="checkbox"/> No <input type="checkbox"/>	
		41. Distance from and Frontage on Road 12'/25'	
42. Further Description of Important Features <p>There is no front door facing the street - side porch and entry. Upper window are flat arched while the lower floor windows are set in segmental arches. A good corbelled cornice. Good pressed brick.</p>			
			
43. History and Significance City Significance: A good example of St. Louis' brick craftsmanship.			
44. Description of Environment and Outbuildings The structure sits on a narrow lot. There is a small garage in the rear.			
45. Sources of Information City Records		46. Prepared by Kenneth D. Oestreich	
		47. Organization C.D.A.	
		48. Date 0/20/77	
		49. Revision Date(s)	

State Historical Survey and Planning Office, State Capitol Building, Room B-25,
Jefferson City, Missouri 65101

HISTORIC INVENTORY

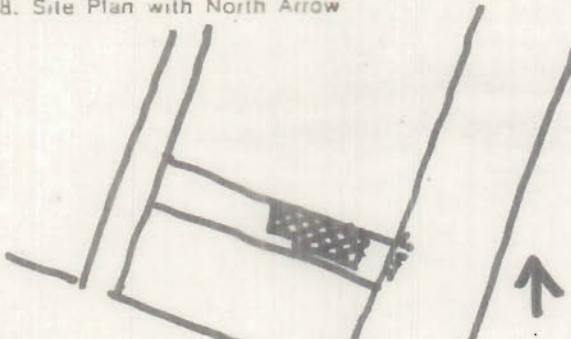
1. No.		4. Present Name(s)	
2. County St. Louis		5. Other Name(s)	
3. Location of Negatives Community Development Agency			
6. Specific Location 1928 Oregon		16. Thematic Category Residence	
7. City or Town If Rural, Township & Vicinity St. Louis		17. Date(s) or Period 1890 (building permit)	
		18. Style or Design Vernacular	
8. Site Plan with North Arrow 		19. Architect or Engineer	
		20. Contractor or Builder	
9. Coordinates UTM Lat. 15/741900/4276700 Long. 15/740315/4276880		21. Original Use, if apparent Residence/2 Family	
		22. Present Use Residence/2 Family	
10. Site Building <input checked="" type="checkbox"/> Structure <input type="checkbox"/> Object <input type="checkbox"/>		23. Ownership Public <input type="checkbox"/> Private <input checked="" type="checkbox"/>	
		24. Owner's Name & Address, if known Raymond Wilke 1928 Oregon	
11. On National Register? Yes <input type="checkbox"/> No <input checked="" type="checkbox"/>		25. Open to Public? Yes <input type="checkbox"/> No <input checked="" type="checkbox"/>	
12. Is it Eligible? Yes <input type="checkbox"/> No <input checked="" type="checkbox"/>		26. Local Contact Person or Organization Community Development Agency	
13. Part of Estab. Hist. Dist.? Yes <input type="checkbox"/> No <input checked="" type="checkbox"/>		27. Other Surveys in Which Included	
14. District Potent'l? Yes <input checked="" type="checkbox"/> No <input type="checkbox"/>		28. No. of Stories 2	
15. Name of Established District		29. Basement? Yes <input checked="" type="checkbox"/> No <input type="checkbox"/>	
42. Further Description of Important Features A vernacular structure - the roof is flat with parapet. The foundation is dressed limestone, as are all window sills and their supporting carved stone brackets. The best feature of the building is the way the windows fit into limestone window hoods.		30. Foundation Material Masonry	
		31. Wall Construction Masonry	
		32. Roof Type & Material Flat with parapet	
		33. No. of Bays Front Side	
		34. Wall Treatment Red Brick	
		35. Plan Shape Rect.	
		36. Changes (Explain in #42) Addition <input type="checkbox"/> Altered <input type="checkbox"/> Moved <input type="checkbox"/>	
		37. Condition Interior <input type="checkbox"/> Exterior Good	
		38. Preservation Underway? Yes <input type="checkbox"/> No <input type="checkbox"/>	
		39. Endangered? By What? Yes <input type="checkbox"/> No <input checked="" type="checkbox"/>	
		40. Visible from Public Road? Yes <input checked="" type="checkbox"/> No <input type="checkbox"/>	
		41. Distance from and Frontage on Road 20'/30'	
43. History and Significance City Significance: A vernacular building notable for its good stonework.			
44. Description of Environment and Outbuildings This portion of Oregon is intact and has an excellent block face.			
45. Sources of Information City Records		46. Prepared by Kenneth D. Oestreich	
		47. Organization C.D.A.	
		48. Date 9/20/77	
		49. Revision Date(s)	

State Historical Survey and Planning Office, State Capitol Building, Room B-25,
HISTORIC INVENTORY Jefferson City, Missouri 65101

1. No.		4. Present Name(s)	
2. County St. Louis		5. Other Name(s)	
3. Location of Negatives Community Development Agency			
6. Specific Location 2003 Oregon		16. Thematic Category Residence	
7. City or Town If Rural, Township & Vicinity St. Louis		17. Date(s) or Period 1892 (building permit)	
		18. Style or Design Vernacular (St. Louis)	
8. Site Plan with North Arrow 		19. Architect or Engineer	
		20. Contractor or Builder	
9. Coordinates UTM Lat. 15/741900/4276700 Long. 15/740315/4276880		21. Original Use, if apparent Residential Townhouse	
		22. Present Use 2 Family Residence	
10. Site : Building X Structure : Object : Building X		23. Ownership Public <input type="checkbox"/> Private <input checked="" type="checkbox"/>	
		24. Owner's Name & Address, if known D. E. Maddox 2003 Oregon	
11. On National Register? Yes <input type="checkbox"/> No <input checked="" type="checkbox"/>		25. Open to Public? Yes <input type="checkbox"/> No <input checked="" type="checkbox"/>	
12. Is It Eligible? Yes <input type="checkbox"/> No <input checked="" type="checkbox"/>		26. Local Contact Person or Organization Community Development Agency	
13. Part of Estab. Hist. Dist.? Yes <input type="checkbox"/> No <input checked="" type="checkbox"/>		27. Other Surveys in Which Included	
14. District Potent'l? Yes <input checked="" type="checkbox"/> No <input type="checkbox"/>		28. No. of Stories 2	
15. Name of Established District		29. Basement? Yes <input checked="" type="checkbox"/> No <input type="checkbox"/>	
42. Further Description of Important Features Part of a row of vernacular town-houses - each treated in red brick and set on limestone foundations. Limestone sills are under the windows of all four structures. All windows are set into segmental arches as are the doors. 2011 and 2005 have garages in the rear. The heavily ornamented cornice is the best feature in each case. The south half of the front facade projects slightly. 2005 and 2011 have chain link fences in the front yard. 2003 has been stripped on the inside.		30. Foundation Material Masonry	
		31. Wall Construction Masonry	
43. History and Significance City Significance		32. Roof Type & Material Flat with Parapet	
		33. No. of Bays Front Side	
44. Description of Environment and Outbuildings An excellent row of structures separated from each other by narrow gangways.		34. Wall Treatment Red Brick	
		35. Plan Shape Rect.	
45. Sources of Information City Records		36. Changes (Explain in #42) Addition <input type="checkbox"/> Altered <input type="checkbox"/> Moved <input type="checkbox"/>	
		37. Condition Interior <input type="checkbox"/> Exterior <input checked="" type="checkbox"/> Good	
46. Prepared by Kenneth D. Oestreich		38. Preservation Underway? Yes <input type="checkbox"/> No <input checked="" type="checkbox"/>	
		39. Endangered? By What? Yes <input type="checkbox"/> No <input checked="" type="checkbox"/>	
47. Organization C.D.A.		40. Visible from Public Road? Yes <input checked="" type="checkbox"/> No <input type="checkbox"/>	
		41. Distance from and Frontage on Road 20' / 30'	
48. Date		49. Revision Date(s)	

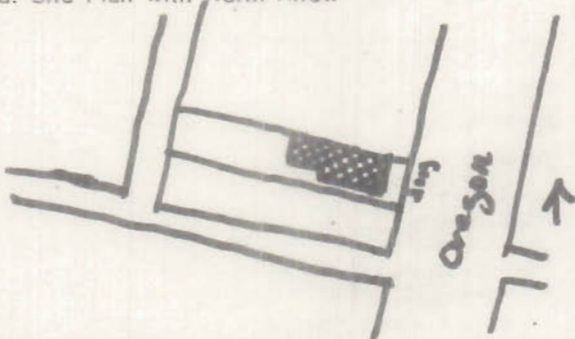



State Historical Survey and Planning Office, State Capitol Building, Room B-25,
HISTORIC INVENTORY Jefferson City, Missouri 65101

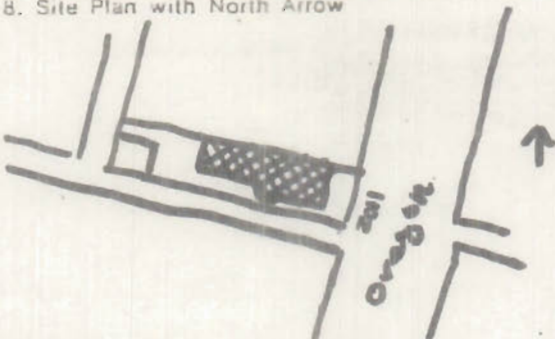
1. No.		4. Present Name(s)	
2. County St. Louis		5. Other Name(s)	
3. Location of Negatives Community Development Agency			
6. Specific Location 2005 Oregon		16. Thematic Category Residence	
7. City or Town If Rural, Township & Vicinity St. Louis		17. Date(s) or Period 1892 (building permit)	
8. Site Plan with North Arrow 		18. Style or Design Vernacular (St. Louis)	
		19. Architect or Engineer	
		20. Contractor or Builder	
		21. Original Use, if apparent Residential Townhouse	
		22. Present Use 2 Family Residence	
		23. Ownership Public <input type="checkbox"/> Private <input checked="" type="checkbox"/>	
		24. Owner's Name & Address, if known Betty Dickey & Delmer Curry 2005 Oregon	
9. Coordinates UTM Lat. 15/741900/4276700 Long. 15/740315/4276880		25. Open to Public? Yes <input type="checkbox"/> No <input checked="" type="checkbox"/>	
10. Site <input checked="" type="checkbox"/> Building <input checked="" type="checkbox"/> Structure <input type="checkbox"/> Object <input type="checkbox"/>		26. Local Contact Person or Organization Community Development Agency	
11. On National Register? Yes <input type="checkbox"/> No <input checked="" type="checkbox"/>		27. Other Surveys in Which Included	
12. Is Eligible? Yes <input type="checkbox"/> No <input checked="" type="checkbox"/>			
13. Part of Estab. Hist. Dist.? Yes <input type="checkbox"/> No <input checked="" type="checkbox"/>			
14. District Potent'l? Yes <input checked="" type="checkbox"/> No <input type="checkbox"/>			
15. Name of Established District		28. No. of Stories 2+	
		29. Basement? Yes <input checked="" type="checkbox"/> No <input type="checkbox"/>	
		30. Foundation Material Masonry	
		31. Wall Construction Masonry	
		32. Roof Type & Material Flat with Parapet	
		33. No. of Bays Front Side	
		34. Wall Treatment Red Brick	
		35. Plan Shape Rect.	
		36. Changes (Explain in #42) Addition <input type="checkbox"/> Altered <input type="checkbox"/> Moved <input type="checkbox"/>	
		37. Condition Interior _____ Exterior Good	
		38. Preservation Underway? Yes <input type="checkbox"/> No <input checked="" type="checkbox"/>	
		39. Endangered? By What? Yes <input type="checkbox"/> No <input checked="" type="checkbox"/>	
		40. Visible from Public Road? Yes <input checked="" type="checkbox"/> No <input type="checkbox"/>	
		41. Distance from and Frontage on Road 20' / 30'	
42. Further Description of Important Features Part of a row of vernacular town-houses - each treated in red brick and set on limestone foundations. Limestone sills are under the windows of all four structures. All windows are set into segmental arches as are the doors. 2011 and 2005 have garages in the rear. The heavily ornamented cornice is the best feature in each case. The south half of the front facade projects slightly. 2005 and 2011 have chain link fences in the front yard. Original mantels, woodwork, etc. still exist on the inside.			
43. History and Significance City Significance			
44. Description of Environment and Outbuildings An excellent row of structures separated from each other by narrow gangways.			
45. Sources of Information City Records		46. Prepared by Kenneth D. Oestreich	
		47. Organization C.D.A.	
		48. Date 49. Revision Date(s)	



State Historical Survey and Planning Office, State Capitol Building, Room B-25,
HISTORIC INVENTORY Jefferson City, Missouri 65101

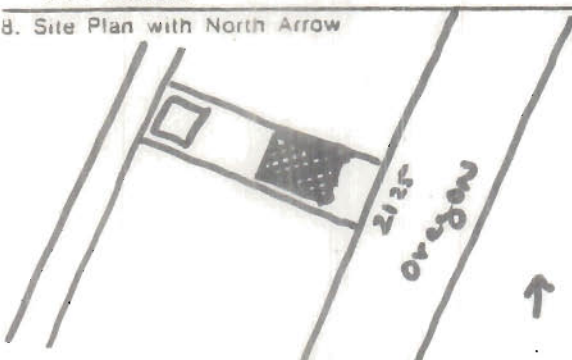
1. No.		4. Present Name(s)	
2. County St. Louis		5. Other Name(s)	
3. Location of Negatives Community Development Agency			
6. Specific Location 2009 Oregon		16. Thematic Category Residence	28. No. of Stories 2+
7. City or Town If Rural, Township & Vicinity St. Louis		17. Date(s) or Period 1885 (building permit)	29. Basement? Yes <input checked="" type="checkbox"/> No <input type="checkbox"/>
8. Site Plan with North Arrow 		18. Style or Design Vernacular (St. Louis)	30. Foundation Material Masonry
9. Coordinates UTM Lat. 15/741900/4276700 Long. 15/740315/4276880		19. Architect or Engineer	31. Wall Construction Masonry
10. Site <input checked="" type="checkbox"/> Building <input checked="" type="checkbox"/> Structure <input type="checkbox"/> Object <input type="checkbox"/>		20. Contractor or Builder	32. Roof Type & Material Flat with Parapet
11. On National Register? Yes <input type="checkbox"/> No <input checked="" type="checkbox"/>		21. Original Use, if apparent Residential Townhouse	33. No. of Bays Front Side
12. Is It Eligible? Yes <input type="checkbox"/> No <input checked="" type="checkbox"/>		22. Present Use 2 Family Residence	34. Wall Treatment Red Brick
13. Part of Estab. Hist. Dist.? Yes <input type="checkbox"/> No <input checked="" type="checkbox"/>		23. Ownership Public <input type="checkbox"/> Private <input checked="" type="checkbox"/>	35. Plan Shape Rect.
14. District Potent'l? Yes <input checked="" type="checkbox"/> No <input type="checkbox"/>		24. Owner's Name & Address, if known	36. Changes (Explain in #42) Addition <input type="checkbox"/> Altered <input type="checkbox"/> Moved <input type="checkbox"/>
15. Name of Established District		25. Open to Public? Yes <input type="checkbox"/> No <input checked="" type="checkbox"/>	37. Condition Interior Exterior Good
		26. Local Contact Person or Organization Community Development Agency	38. Preservation Underway? Yes <input type="checkbox"/> No <input checked="" type="checkbox"/>
		27. Other Surveys in Which Included	39. Endangered? By What? Yes <input type="checkbox"/> No <input checked="" type="checkbox"/>
			40. Visible from Public Road? Yes <input checked="" type="checkbox"/> No <input type="checkbox"/>
			41. Distance from and Frontage on Road 20'/30'
42. Further Description of Important Features Part of a row of vernacular townhouses - each treated in red brick and set on limestone foundations. Limestone sills are under the windows of all four structures. All windows are set into segmental arches as are the doors. 2011 and 2005 have garages in the rear. The heavily ornamented cornice is the best feature in each case. The south half of the front facade projects slightly. 2005 and 2011 have chain link fences in the front yard.			
43. History and Significance City Significance			
44. Description of Environment and Outbuildings An excellent row of structures separated from each other by narrow gangways.			
45. Sources of Information City Records		46. Prepared by Kenneth D. Oestreich	
		47. Organization C.D.A.	
		48. Date	49. Revision Date(s)

State Historical Survey and Planning Office, State Capitol Building, Room B-25,
HISTORIC INVENTORY Jefferson City, Missouri 65101

1. No.		4. Present Name(s)	
2. County St. Louis		5. Other Name(s)	
3. Location of Negatives Community Development Agency			
6. Specific Location 2011 Oregon		16. Thematic Category Residence	
7. City or Town If Rural, Township & Vicinity St. Louis		17. Date(s) or Period 1884 (building permit)	
8. Site Plan with North Arrow 		18. Style or Design Vernacular (St. Louis)	
		19. Architect or Engineer	
		20. Contractor or Builder	
		21. Original Use, if apparent Residential Townhouse	
22. Present Use 2 Family Residence		28. No. of Stories 2+	
23. Ownership Public <input type="checkbox"/> Private <input checked="" type="checkbox"/>		29. Basement? Yes <input type="checkbox"/> No <input checked="" type="checkbox"/>	
24. Owner's Name & Address, if known William Reed 55 Malantz, St. Louis		30. Foundation Material Masonry	
25. Open to Public? Yes <input type="checkbox"/> No <input checked="" type="checkbox"/>		31. Wall Construction Masonry	
26. Local Contact Person or Organization Community Development Agency		32. Roof Type & Material Flat with Parapet	
27. Other Surveys in Which Included		33. No. of Bays Front Side	
9. Coordinates UTM Lat. 15/741900/4276700 Long. 15/740315/4276880		34. Wall Treatment Red Brick	
10. Site <input type="checkbox"/> Building <input checked="" type="checkbox"/> Structure <input type="checkbox"/> Object <input type="checkbox"/>		35. Plan Shape Rect.	
11. On National Register? Yes <input type="checkbox"/> No <input checked="" type="checkbox"/>		36. Changes (Explain in #42) Addition <input type="checkbox"/> Altered <input type="checkbox"/> Moved <input type="checkbox"/>	
12. Is it Eligible? Yes <input type="checkbox"/> No <input checked="" type="checkbox"/>		37. Condition Interior <input type="checkbox"/> Exterior <input checked="" type="checkbox"/> Good	
13. Part of Estab. Hist. Dist.? Yes <input type="checkbox"/> No <input checked="" type="checkbox"/>		38. Preservation Underway? Yes <input type="checkbox"/> No <input checked="" type="checkbox"/>	
14. District Potent'l? Yes <input checked="" type="checkbox"/> No <input type="checkbox"/>		39. Endangered? By What? Yes <input type="checkbox"/> No <input checked="" type="checkbox"/>	
15. Name of Established District		40. Visible from Public Road? Yes <input checked="" type="checkbox"/> No <input type="checkbox"/>	
42. Further Description of Important Features Part of a row of vernacular townhouses - each treated in red brick and set on limestone foundations. Limestone sills are under the windows of all four structures. All windows are set into segmental arches as are the doors. 2011 and 2005 have garages in the rear. The heavily ornamented cornice is the best feature in each case. The south half of the front facade projects slightly. 2005 and 2011 have chain link fences in the front yard.		41. Distance from and Frontage on Road 20' / 30'	
43. History and Significance City Significance			
44. Description of Environment and Outbuildings An excellent row of structures separated from each other by narrow gangways.			
45. Sources of Information City Records		46. Prepared by Kenneth D. Oestreich	
		47. Organization C.D.A.	
		48. Date 49. Revision Date(s)	



State Historical Survey and Planning Office, State Capitol Building, Room B-25,
HISTORIC INVENTORY Jefferson City, Missouri 65101

1. No.		4. Present Name(s)	
2. County St. Louis		5. Other Name(s)	
3. Location of Negatives Community Development Agency			
6. Specific Location 2125 Oregon		16. Thematic Category	
7. City or Town If Rural, Township & Vicinity St. Louis		17. Date(s) or Period C. 1900	
8. Site Plan with North Arrow 		18. Style or Design Eclectic	
9. Coordinates UTM Lat. 15/741900/4276700 Long. 15/740315/4276880		19. Architect or Engineer	
10. Site <input type="checkbox"/> Building <input checked="" type="checkbox"/> Structure <input type="checkbox"/> Object <input type="checkbox"/>		20. Contractor or Builder	
11. On National Register? Yes <input type="checkbox"/> No <input checked="" type="checkbox"/>		21. Original Use, if apparent Residence	
12. Is it Eligible? Yes <input type="checkbox"/> No <input checked="" type="checkbox"/>		22. Present Use Residence	
13. Part of Estab. Hist. Dist.? Yes <input type="checkbox"/> No <input checked="" type="checkbox"/>		23. Ownership Public <input type="checkbox"/> Private <input checked="" type="checkbox"/>	
14. District Potent'l? Yes <input checked="" type="checkbox"/> No <input type="checkbox"/>		24. Owner's Name & Address, if known Eugene W. Hicks 2125 Oregon	
15. Name of Established District		25. Open to Public? Yes <input type="checkbox"/> No <input checked="" type="checkbox"/>	
		26. Local Contact Person or Organization Community Development Agency	
		27. Other Surveys in Which Included	
		28. No. of Stories 2 1/2	
		29. Basement? Yes <input checked="" type="checkbox"/> No <input type="checkbox"/>	
		30. Foundation Material Masonry	
		31. Wall Construction Masonry	
		32. Roof Type & Material Gable/Asphalt Shingles	
		33. No. of Bays Front Side	
		34. Wall Treatment Brick	
		35. Plan Shape Rect.	
		36. Changes (Explain in #42) Addition <input type="checkbox"/> Altered <input type="checkbox"/> Moved <input type="checkbox"/>	
		37. Condition Interior <input type="checkbox"/> Exterior <input checked="" type="checkbox"/> Good	
		38. Preservation Underway? Yes <input type="checkbox"/> No <input checked="" type="checkbox"/>	
		39. Endangered? By What? Yes <input type="checkbox"/> No <input checked="" type="checkbox"/>	
		40. Visible from Public Road? Yes <input checked="" type="checkbox"/> No <input type="checkbox"/>	
		41. Distance from and Frontage on Road 20'/30'	

42. Further Description of Important Features An aluminum storm door is the only alteration. A red brick structure with a gable roof, now covered with asphalt shingles. The gable is treated in stucco and half timbering supported by large brackets - possibly Arts and Crafts influences. The entry is recessed into the house within a large brick Richardsonian arch. All of the windows are flat headed with one over one glazing. All windows and the entry arch are outlined in pressed brick for emphasis. The foundation is dressed limestone in the front - coarse on the sides. Cast iron window grills.

43. History and Significance: City Significance



44. Description of Environment and Outbuildings

This block of Oregon has seen much abuse. Mixed in with the majority of homes which are well kept is a vacant lot and some disastrous in-fill construction. Garage in rear.

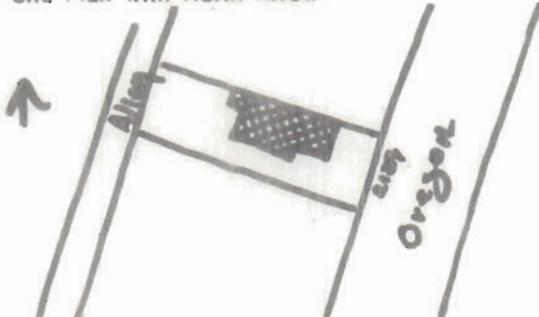
45. Sources of Information
City Records

46. Prepared by
Kenneth D. Oestreich

47. Organization
C.D.A.

48. Date 9/20/77 49. Revision Date(s)

State Historical Survey and Planning Office, State Capitol Building, Room B-25,
HISTORIC INVENTORY Jefferson City, Missouri 65101

1. No.		4. Present Name(s)	
2. County St. Louis		5. Other Name(s)	
3. Location of Negatives Community Development Agency			
6. Specific Location 2129 Oregon		16. Thematic Category Residence	28. No. of Stories 2
7. City or Town If Rural, Township & Vicinity St. Louis		17. Date(s) or Period C. 1890	29. Basement? Yes <input checked="" type="checkbox"/> No <input type="checkbox"/>
8. Site Plan with North Arrow 		18. Style or Design Vernacular	30. Foundation Material Masonry
9. Coordinates UTM Lat. 15/741900/4276700 Long. 15/740315/4276880		19. Architect or Engineer	31. Wall Construction Masonry
10. Site <input type="checkbox"/> Building <input checked="" type="checkbox"/> Structure <input type="checkbox"/> Object <input type="checkbox"/>		20. Contractor or Builder	32. Roof Type & Material Flat with Parapet
11. On National Register? Yes <input type="checkbox"/> No <input checked="" type="checkbox"/>		21. Original Use, if apparent Residence	33. No. of Bays Front Side
12. Is It Eligible? Yes <input type="checkbox"/> No <input checked="" type="checkbox"/>		22. Present Use Residence	34. Wall Treatment Brick
13. Part of Estab. Hist. Dist.? Yes <input type="checkbox"/> No <input checked="" type="checkbox"/>		23. Ownership Public <input type="checkbox"/> Private <input checked="" type="checkbox"/>	35. Plan Shape Rect.
14. District Potent'l? Yes <input checked="" type="checkbox"/> No <input type="checkbox"/>		24. Owner's Name & Address, if known	36. Changes (Explain in #42) Addition <input type="checkbox"/> Altered <input type="checkbox"/> Moved <input type="checkbox"/>
15. Name of Established District		25. Open to Public? Yes <input type="checkbox"/> No <input checked="" type="checkbox"/>	37. Condition Interior Exterior Fair
		26. Local Contact Person or Organization Community Development Agency	38. Preservation Underway? Yes <input type="checkbox"/> No <input checked="" type="checkbox"/>
		27. Other Surveys in Which Included	39. Endangered? By What? Yes <input type="checkbox"/> No <input checked="" type="checkbox"/>
			40. Visible from Public Road? Yes <input checked="" type="checkbox"/> No <input type="checkbox"/>
			41. Distance from and Frontage on Road 20'/30'

42. Further Description of Important Features A good St. Louis vernacular brick building. It is red brick (in need of tuckpointing), with a rough limestone foundation. The entry is original. Cast iron grills are on all basement windows (arrow motif). The windows are all circular headed. The cornice is the building's best feature - elaborate carving supported by large brackets.



43. History and Significance City Significance:
 A good example of its style and period. An exceptionally good cornice.

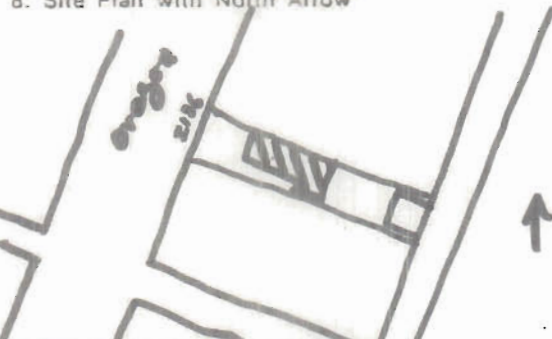
44. Description of Environment and Outbuildings

The block of Oregon has seen some bad things. There is a vacant lot where one house was demolished. Another has been replaced by one of the soapbox things that the federal government was putting up a few years ago. I believe it's officially called a 253 house.

45. Sources of Information
 City Records

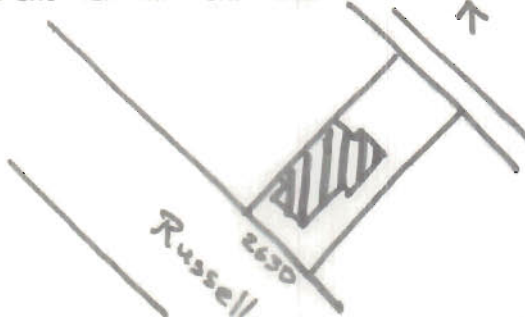
46. Prepared by
 Kenneth D. Oestreich

State Historical Survey and Planning Office, State Capitol Building, Room B-25,
HISTORIC INVENTORY Jefferson City, Missouri 65101

1. No.		4. Present Name(s)	
2. County St. Louis		5. Other Name(s)	
3. Location of Negatives Community Development Agency			
6. Specific Location 2136 Oregon		16. Thematic Category Residence	
7. City or Town If Rural, Township & Vicinity St. Louis		17. Date(s) or Period C. 1900	
8. Site Plan with North Arrow 		18. Style or Design St. Louis Late Victorian	
9. Coordinates UTM Lat. 15/741900/4276700 Long. 15/740315/4276880		19. Architect or Engineer	
		20. Contractor or Builder	
10. Site Building <input checked="" type="checkbox"/> Structure Object <input type="checkbox"/>		21. Original Use, if apparent Residence	
		22. Present Use Residence	
11. On National Register? Yes <input type="checkbox"/> No <input checked="" type="checkbox"/>		23. Ownership Public <input type="checkbox"/> Private <input checked="" type="checkbox"/>	
		24. Owner's Name & Address, if known Gerald B. Madonna 2136 Oregon	
12. Is it Eligible? Yes <input checked="" type="checkbox"/> No <input type="checkbox"/>		25. Open to Public? Yes <input type="checkbox"/> No <input checked="" type="checkbox"/>	
		26. Local Contact Person or Organization Community Development Agency	
13. Part of Estab. Hist. Dist.? Yes <input type="checkbox"/> No <input checked="" type="checkbox"/>		27. Other Surveys in Which Included	
14. District Potent'l? Yes <input checked="" type="checkbox"/> No <input type="checkbox"/>		28. No. of Stories 1 1/2	
15. Name of Established District		29. Basement? Yes <input type="checkbox"/> No <input checked="" type="checkbox"/>	
42. Further Description of Important Features A miniature 1 1/2 story adaptation of this St. Louis late Victorian style. The roof is hipped - now covered with gray/green asphalt shingles and is pierced with a single dormer. A single window (one over one) recessed into a Romanesque arch. There was once a front porch - now removed and replaced with an aluminum door and awning. Wrought iron grills cover the the basement windows. The rear sections of the house appear to be older.		30. Foundation Material Masonry	
		31. Wall Construction Masonry	
43. History and Significance State Significance: This miniature version of the St. Louis late Victorian style is very rare. In fact it may be one of a kind. Also important are the rear sections of the house which appear to be much older		32. Roof Type & Material Hipped/Asphalt Shingles	
		33. No. of Bays Front Side	
44. Description of Environment and Outbuildings Located on a block of Oregon that has seen a certain amount of decline. There is a garage in the rear.		34. Wall Treatment Red Brick	
		35. Plan Shape Rect.	
45. Sources of Information City Records		36. Changes (Explain in #42) Addition Altered Moved	
		37. Condition Interior Exterior Good	
46. Prepared by Kenneth D. Oestreich		38. Preservation Underway? Yes <input type="checkbox"/> No <input checked="" type="checkbox"/>	
		39. Endangered? By What? Yes <input type="checkbox"/> No <input checked="" type="checkbox"/>	
47. Organization C.D.A.		40. Visible from Public Road? Yes <input checked="" type="checkbox"/> No <input type="checkbox"/>	
		41. Distance from and Frontage on Road 20' / 25'	
48. Date		49. Revision Date(s)	



State Historical Survey and Planning Office, State Capitol Building, Room B-25,
HISTORIC INVENTORY Jefferson City, Missouri 65101

1. No.		4. Present Name(s)	
2. County St. Louis		5. Other Name(s)	
3. Location of Negatives Community Development Agency			
6. Specific Location 2630 Russell		16. Thematic Category Residence	28. No. of Stories 2½
7. City or Town If Rural, Township & Vicinity St. Louis		17. Date(s) or Period 8/30/1884 (building permit)	29. Basement? Yes <input checked="" type="checkbox"/> No
8. Site Plan with North Arrow 		18. Style or Design Second Empire / vernacular	30. Foundation Material Masonry
		19. Architect or Engineer Unknown	31. Wall Construction Masonry
		20. Contractor or Builder Unknown	32. Roof Type & Material Mansard/Slate
		21. Original Use, if apparent Residence	33. No. of Bays Front Side
		22. Present Use Residence	34. Wall Treatment Red Brick
		23. Ownership Public <input type="checkbox"/> Private <input checked="" type="checkbox"/>	35. Plan Shape
		24. Owner's Name & Address, if known Anna R. Webbe 2630 Russell	36. Changes (Explain in #42) Addition <input type="checkbox"/> Altered <input type="checkbox"/> Moved <input type="checkbox"/>
9. Coordinates UTM Lat. 15/741900/4276700 Long. 15/740315/4276380		25. Open to Public? Yes <input type="checkbox"/> No <input checked="" type="checkbox"/>	37. Condition Interior Good Exterior Good
10. Site Building <input checked="" type="checkbox"/> Structure Object <input type="checkbox"/>		26. Local Contact Person or Organization Community Development Agency	38. Preservation Underway? Yes <input type="checkbox"/> No <input checked="" type="checkbox"/>
11. On National Register? Yes <input type="checkbox"/> No <input checked="" type="checkbox"/>		27. Other Surveys in Which Included	39. Endangered? By What? Yes <input type="checkbox"/> No <input checked="" type="checkbox"/>
12. Is it Eligible? Yes <input checked="" type="checkbox"/> No <input type="checkbox"/>			40. Visible from Public Road? Yes <input checked="" type="checkbox"/> No <input type="checkbox"/>
13. Part of Estab. Hist. Dist.? Yes <input type="checkbox"/> No <input checked="" type="checkbox"/>			41. Distance from and Frontage on Road 10' / 40'
14. District Potent? Yes <input checked="" type="checkbox"/> No <input type="checkbox"/>			
15. Name of Established District			

42. Further Description of Important Features A red brick residence - well maintained - surrounded by a cast iron fence; winged arches over the front windows and entrance. The double doors are original. Rusticated limestone foundation - cast iron grills are over the basement windows. An ornate cornice supported by large wooden brackets. Two flat roofed dormers pierce the roof which is in the mansard style and is of gray rectangular slate shingles.

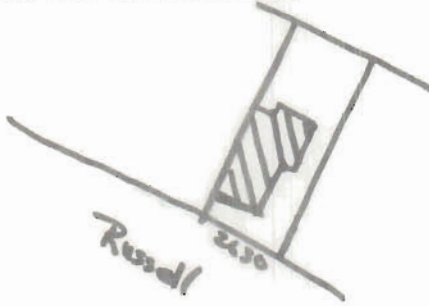


43. History and Significance State Significance:
 This building by itself is an excellent example of the Second Empire style, but it is also on part of a remarkably well preserved block face. The original owner was George M. Allyn who built the house in 1884 for \$4,800.00

44. Description of Environment and Outbuildings
 This block of Russell, particularly the south side is extremely interesting. The whole of the buildings is more than the sum of the parts.

45. Sources of Information City Records	46. Prepared by Kenneth D. Oestreich
	47. Organization C.D.A.
	48. Date 9/20/77
	49. Revision Date(s)

State Historical Survey and Planning Office, State Capitol Building, Room B-25,
HISTORIC INVENTORY Jefferson City, Missouri 65101

1. No.		4. Present Name(s)	
2. County St. Louis		5. Other Name(s)	
3. Location of Negatives Community Development Agency			
6. Specific Location 2631 Russell		16. Thematic Category Residence	
7. City or Town If Rural, Township & Vicinity St. Louis		17. Date(s) or Period 1884	
8. Site Plan with North Arrow 		18. Style or Design Second Empire / <i>vernacular</i>	
		19. Architect or Engineer	
		20. Contractor or Builder	
		21. Original Use, if apparent Residence	
		22. Present Use Residence	
		23. Ownership Public <input type="checkbox"/> Private <input checked="" type="checkbox"/>	
		24. Owner's Name & Address, if known Ross A. Winter 2631 Russell	
		25. Open to Public? Yes <input type="checkbox"/> No <input checked="" type="checkbox"/>	
9. Coordinates UTM Lat. 15/741900/4276700 Long. 15/740315/4276880		26. Local Contact Person or Organization Community Development Agency	
10. Site Building <input checked="" type="checkbox"/> Structure Object <input type="checkbox"/>		27. Other Surveys in Which Included	
11. On National Register? Yes <input type="checkbox"/> No <input checked="" type="checkbox"/>			
12. Is it Eligible? Yes <input checked="" type="checkbox"/> No <input type="checkbox"/>			
13. Part of Estab. Hist. Dist.? Yes <input type="checkbox"/> No <input checked="" type="checkbox"/>			
14. District Potent'l? Yes <input checked="" type="checkbox"/> No <input type="checkbox"/>			
15. Name of Established District		28. No. of Stories 2 1/2	
		29. Basement? Yes <input checked="" type="checkbox"/> No <input type="checkbox"/>	
		30. Foundation Material Masonry	
		31. Wall Construction Masonry	
		32. Roof Type & Material Mansard/Slate	
		33. No. of Bays Front Side	
		34. Wall Treatment Limestone: Red Brick: Side/Front	
		35. Plan Shape Mod. Rect.	
		36. Changes (Explain in #42) Addition <input type="checkbox"/> Altered <input type="checkbox"/> Moved <input type="checkbox"/>	
		37. Condition Interior Exterior Fair	
		38. Preservation Underway? Yes <input type="checkbox"/> No <input type="checkbox"/>	
		39. Endangered? By What? Yes <input type="checkbox"/> No <input checked="" type="checkbox"/>	
		40. Visible from Public Road? Yes <input checked="" type="checkbox"/> No <input type="checkbox"/>	
		41. Distance from and Frontage on Road 20' / 40'	

42. Further Description of Important Features This is a more traditional 2nd Empire building than those neighboring it on Russell. The windows are all flat headed and have limestone sills supported by limestone brackets. The house is painted gray although the paint has almost disappeared. A handsome cornice supported by large brackets. Two dormers pierce the gray slate (fish scale pattern) roof. The entrance is recessed and still has the original doors.



43. History and Significance

State significance: A good example of the Second Empire style.

44. Description of Environment and Outbuildings

The lot is well landscaped: hedges, evergreens, roses. The fence of the left side is cast iron.

45. Sources of Information

City Records

46. Prepared by

Kenneth D. Oestreich

47. Organization


C.D.A.

48. Date

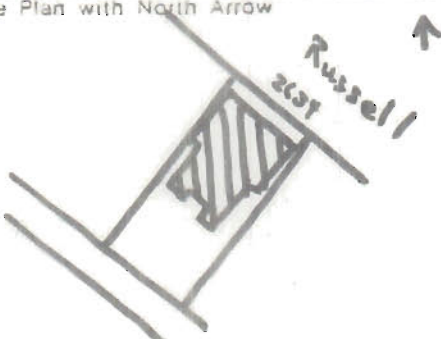
9/20/77

49. Revision Date(s)

State Historical Survey and Planning Office, State Capitol Building, Room B-25,
HISTORIC INVENTORY Jefferson City, Missouri 65101

1. No.		4. Present Name(s)	
2. County St. Louis		5. Other Name(s)	
3. Location of Negatives Community Development Agency			
6. Specific Location 2632 Russell		16. Thematic Category Residence	
		17. Date(s) or Period C. 1883	
7. City or Town If Rural, Township & Vicinity St. Louis (Compton Heights)		18. Style or Design Second Empire / Vernacular	
		19. Architect or Engineer Unknown	
8. Site Plan with North Arrow		20. Contractor or Builder Unknown	
		21. Original Use, if apparent Residential	
9. Coordinates UTM Lat. 15/741900/4276700 Long. 15/740315/4276880		22. Present Use Apartment House	
		23. Ownership Public <input type="checkbox"/> Private <input checked="" type="checkbox"/>	
10. Site <input checked="" type="checkbox"/> Building <input checked="" type="checkbox"/> Structure <input type="checkbox"/> Object <input type="checkbox"/>		24. Owner's Name & Address, if known	
		25. Open to Public? Yes <input type="checkbox"/> No <input checked="" type="checkbox"/>	
11. On National Register? Yes <input type="checkbox"/> No <input checked="" type="checkbox"/>		26. Local Contact Person or Organization Community Development Agency	
		27. Other Surveys in Which Included	
12. Is it Eligible? Yes <input checked="" type="checkbox"/> No <input type="checkbox"/>		28. No. of Stories 2	
		29. Basement? Yes <input checked="" type="checkbox"/> No <input type="checkbox"/>	
13. Part of Estab. Hist. Dist.? Yes <input type="checkbox"/> No <input checked="" type="checkbox"/>		30. Foundation Material Stone	
		31. Wall Construction Brick	
14. District Potent? Yes <input checked="" type="checkbox"/> No <input type="checkbox"/>		32. Roof Type & Material Mansard/Slate	
		33. No. of Bays Front Side	
15. Name of Established District		34. Wall Treatment Brick/Stone	
		35. Plan Shape Rect.	
16. Further Description of Important Features A red brick building on a limestone foundation. Gray slate Mansard roof. Glazing is one over one. Two dormers break the Mansard. Ornate wooden cornice.		36. Changes (Explain in #42) Addition <input type="checkbox"/> Altered <input checked="" type="checkbox"/> Moved <input type="checkbox"/>	
		37. Condition Interior Exterior Good	
17. History and Significance State Significance: Permit issued 9/24/1885. Part of an excellent streetscape. Mr. C.W. Hammond was the original owner.		38. Preservation Underway? Yes <input type="checkbox"/> No <input checked="" type="checkbox"/>	
		39. Endangered? By What? Yes <input type="checkbox"/> No <input checked="" type="checkbox"/>	
18. Description of Environment and Outbuildings Small front yards - superb blockscape. Area is undergoing some decline.		40. Visible from Public Road? Yes <input checked="" type="checkbox"/> No <input type="checkbox"/>	
		41. Distance from and Frontage on Road 10'/50'	
19. Sources of Information City Records			
20. Further Description of Important Features		47. Organization C.D.A.	
		48. Date 9/20/77	
21. Sources of Information		49. Revision Date(s)	

State Historical Survey and Planning Office, State Capitol Building, Room B-25,
HISTORIC INVENTORY Jefferson City, Missouri 65101

1. No.		4. Present Name(s)	
2. County St. Louis		5. Other Name(s)	
3. Location of Negatives Community Development Agency			
6. Specific Location 2634 Russell		16. Thematic Category Residence	
7. City or Town If Rural, Township & Vicinity St. Louis		17. Date(s) or Period 4/12/1883 (building permit)	
8. Site Plan with North Arrow 		18. Style or Design Second Empire / Vernacular	
		19. Architect or Engineer Unknown	
		20. Contractor or Builder Unknown	
		21. Original Use, if apparent Residence	
		22. Present Use 2 family flat	
		23. Ownership Public <input type="checkbox"/> Private <input checked="" type="checkbox"/>	
		24. Owner's Name & Address, if known Andrew Hatlo & Alma M. Sova 2634 Russell	
9. Coordinates UTM Lat. 15/741900/4276700 Long. 15/740315/4276880		25. Open to Public? Yes <input type="checkbox"/> No <input checked="" type="checkbox"/>	
10. Site <input checked="" type="checkbox"/> Building <input checked="" type="checkbox"/> Structure <input type="checkbox"/> Object <input type="checkbox"/>		26. Local Contact Person or Organization Community Development Agency	
11. On National Register? Yes <input type="checkbox"/> No <input checked="" type="checkbox"/>		27. Other Surveys in Which Included	
12. Is it Eligible? Yes <input checked="" type="checkbox"/> No <input type="checkbox"/>			
13. Part of Estab. Hist. Dist.? Yes <input type="checkbox"/> No <input checked="" type="checkbox"/>		28. No. of Stories 2	
14. District Potent'l? Yes <input checked="" type="checkbox"/> No <input type="checkbox"/>		29. Basement? Yes <input checked="" type="checkbox"/> No <input type="checkbox"/>	
15. Name of Established District		30. Foundation Material Masonry	
		31. Wall Construction Masonry	
		32. Roof Type & Material Mansard/Slate	
		33. No. of Bays Front Side	
		34. Wall Treatment Red Brick	
		35. Plan Shape Square	
		36. Changes in #42? Addition Altered Moved	
		37. Condition Interior Good Exterior Good	
		38. Preservation Underway? Yes No <input checked="" type="checkbox"/>	
		39. Endangered? By What? Yes No <input checked="" type="checkbox"/>	
		40. Visible from Public Road? Yes <input checked="" type="checkbox"/> No <input type="checkbox"/>	
		41. Distance from and Frontage on Road 10'/50'	

42. Further Description of Important Features A large two family home, treated in red brick. Windows are one over one, topped by segmental arches. The entrance is recessed (they are both at the center of the building) and the original oak doors remain. A very ornate cornice supported by heavy brackets is a notable feature. The roof is gray slate and the dormers like most on the block are flat roofed. A short fire wall separates the buildings. Cast iron grills are on the basement windows.

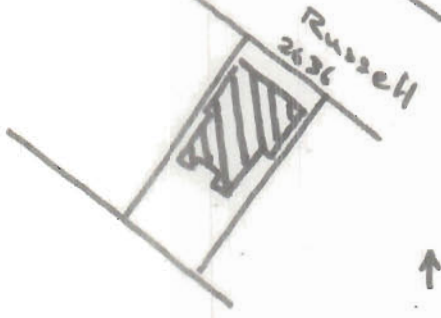


43. History and Significance State Significance:
A good example of the Second Empire style. Part of a superb block face. Mrs. Louis Storch was the original owner. It was constructed in 1883 for \$7,000.

44. Description of Environment and Outbuildings
A cast iron fence is on the side of the dwelling. Like the other homes on the street, they are set back creating small yards.

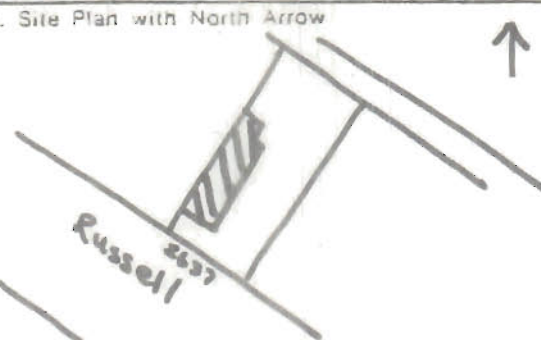
45. Sources of Information City Records	46. Prepared by Kenneth D. Oestreich
	47. Organization C.D.A.
48. Date 9/20/77	49. Revision Date(s)

State Historical Survey and Planning Office, State Capitol Building, Room B-25,
HISTORIC INVENTORY Jefferson City, Missouri 65101

1. No.		4. Present Name(s)	
2. County St. Louis		5. Other Name(s)	
3. Location of Negatives Community Development Agency			
6. Specific Location 2636 Russell		15. Thematic Category Residence	
7. City or Town If Rural, Township & Vicinity St. Louis		17. Date(s) or Period 4/12/1883 (building permit)	
8. Site Plan with North Arrow 		18. Style or Design Second Empire <i>Vernacular</i>	
		19. Architect or Engineer Unknown	
		20. Contractor or Builder Unknown	
		21. Original Use, if apparent Residence	
9. Coordinates UTM Lat. 15/741900/4276700 Long. 15/740315/4276880		22. Present Use 2 family flat	
10. Site I: Building X Structure I: Object I:		23. Ownership Public I: Private X	
11. On National Register? Yes I: No X		24. Owner's Name & Address, if known Andrew Hatlo & Alma M. Sova 2636 Russell	
12. Is II Eligible? Yes X No I		25. Open to Public? Yes I: No X	
13. Part of Estab. Hist. Dist.? Yes I: No X		26. Local Contact Person or Organization Community Development Agency	
14. District Potent'l? Yes X No I		27. Other Surveys in Which Included	
15. Name of Established District		28. No. of Stories 2	
		29. Basement? Yes X No	
		30. Foundation Material Masonry	
		31. Wall Construction Masonry	
		32. Roof Type & Material Mansard/Slate	
		33. No. of Bays Front Side	
		34. Wall Treatment Red Brick	
		35. Plan Shape Square	
		36. Changes (Explain in #42) Addition: Altered: Moved:	
		37. Condition Interior: Good Exterior: Good	
		38. Preservation Underway? Yes No X	
		39. Endangered? By What? Yes No X	
		40. Visible from Public Road? Yes X No	
		41. Distance from and Frontage on Road 10'/50'	
42. Further Description of Important Features A large two family home, treated in red brick. Windows are one over one, topped by segmental arches. The entrance is recessed (they are both at the center of the building) and the original oak doors remain. A very ornate cornice supported by heavy brackets is a notable feature. The roof is gray slate and the dormers like most on the block are flat roofed. A short fire wall separates the building. Cast iron grills are on the basement windows.			
43. History and Significance State Significance: A good example of the Second Empire style. Part of a superb block face. Mrs. Louis Storch was the original owner. It was constructed in 1883 for \$7,000.			
44. Description of Environment and Outbuildings A cast iron fence is on the side of the dwelling. Like the other homes on the street, they are set back creating small yards.			
45. Sources of Information City Records		46. Prepared by Kenneth D. Oestreich	
		47. Organization C.D.A.	
		48. Date 9/20/77	
		49. Revision Date(s)	

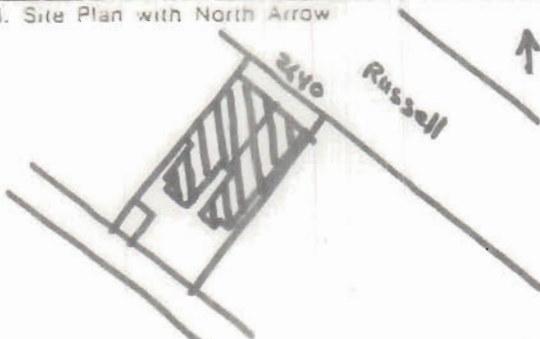


State Historical Survey and Planning Office, State Capitol Building, Room B-25,
HISTORIC INVENTORY Jefferson City, Missouri 65101

1. No.		4. Present Name(s)	
2. County St. Louis		5. Other Name(s)	
3. Location of Negatives Community Development Agency			
6. Specific Location 2637 Russell		16. Thematic Category Residence	28. No. of Stories 2½
		17. Date(s) or Period C. 1885-1890	29. Basement? Yes <input checked="" type="checkbox"/> No <input type="checkbox"/>
7. City or Town If Rural, Township & Vicinity St. Louis		18. Style or Design Second Empire / <i>Vernacular</i>	30. Foundation Material Masonry
8. Site Plan with North Arrow 		19. Architect or Engineer	31. Wall Construction Masonry
		20. Contractor or Builder	32. Roof Type & Material Mansard/Slate
9. Coordinates UTM Lat. 15/741900/4276700 Long. 15/740315/4276880		21. Original Use, if apparent Residence	33. No. of Bays Front Side
10. Site Building <input checked="" type="checkbox"/> Structure Object <input type="checkbox"/>		22. Present Use Residence	34. Wall Treatment Red Brick/Terra Cotta
11. On National Register? Yes <input type="checkbox"/> No <input checked="" type="checkbox"/>		23. Ownership Public <input type="checkbox"/> Private <input checked="" type="checkbox"/>	35. Plan Shape Rect.
12. Is it Eligible? Yes <input checked="" type="checkbox"/> No <input type="checkbox"/>		24. Owner's Name & Address, if known Prem Chand 2632 Russell	36. Changes (Explain in #42) Addition <input type="checkbox"/> Altered <input type="checkbox"/> Moved <input type="checkbox"/>
13. Part of Estab. Hist. Dist.? Yes <input type="checkbox"/> No <input checked="" type="checkbox"/>		25. Open to Public? Yes <input type="checkbox"/> No <input checked="" type="checkbox"/>	37. Condition Interior Good Exterior Good
14. District Potent'l? Yes <input checked="" type="checkbox"/> No <input type="checkbox"/>		26. Local Contact Person or Organization Community Development Agency	38. Preservation Underway? Yes <input type="checkbox"/> No <input checked="" type="checkbox"/>
15. Name of Established District		27. Other Surveys in Which Included	39. Endangered? By What? Yes <input type="checkbox"/> No <input checked="" type="checkbox"/>
			40. Visible from Public Road? Yes <input checked="" type="checkbox"/> No <input type="checkbox"/>
			41. Distance from and Frontage on Road 15'/50'
42. Further Description of Important Features This is another handsome Second Empire building. Again, built toward the end of this style's prominence. The foundation is limestone - rough cut. Again there are Richardsonian influences in the entrance and first floor windows. The mansard roof appears to be slate painted red. It is pierced by two dormers. The entrance is recessed. Handsome doors painted white, but they are probably oak. The building's best feature is a large terra cotta insert above the entrance and just under the roof. The motif is a face surrounded by spiraling leaves. It appears to be identical to one in Souland.			
43. History and Significance State Significance: A good example of brick and terra cotta.			
44. Description of Environment and Outbuildings The structure is set back about 15' from the street and has a small yard fenced by a handsome cast.			
45. Sources of Information City Records		46. Prepared by Kenneth D. Oestreich	
		47. Organization C.D.A.	
		48. Date 6/20/77 49. Revision Date(s)	



State Historical Survey and Planning Office, State Capitol Building, Room B-25,
HISTORIC INVENTORY Jefferson City, Missouri 65107

1. No.		4. Present Name(s)	
2. County St. Louis		5. Other Name(s)	
3. Location of Negatives Community Development Agency			
6. Specific Location 2640 Russell		16. Thematic Category Residence - 2 family	
7. City or Town If Rural, Township & Vicinity St. Louis		17. Date(s) or Period 6/22/1891 (building permit)	
8. Site Plan with North Arrow 		18. Style or Design St. Louis Vernacular	
		19. Architect or Engineer Unknown	
		20. Contractor or Builder Unknown	
		21. Original Use, if apparent 2 family flat	
		22. Present Use 2 family flat	
		23. Ownership Public <input type="checkbox"/> Private <input checked="" type="checkbox"/>	
		24. Owner's Name & Address, if known Roland Hill 2640 Russell	
9. Coordinates UTM Lat. 15/741900/4276700 Long. 15/740315/4276880		25. Open to Public? Yes <input type="checkbox"/> No <input checked="" type="checkbox"/>	
10. Site Building <input checked="" type="checkbox"/> Structure Object <input type="checkbox"/>		26. Local Contact Person or Organization Community Development Agency	
11. On National Register? Yes <input type="checkbox"/> No <input checked="" type="checkbox"/>		27. Other Surveys in Which Included	
12. Is it Eligible? Yes <input checked="" type="checkbox"/> No <input type="checkbox"/>			
13. Part of Estab. Hist. Dist.? Yes <input type="checkbox"/> No <input checked="" type="checkbox"/>			
14. District Potent'l? Yes <input checked="" type="checkbox"/> No <input type="checkbox"/>			
15. Name of Established District		28. No. of Stories 2 1/2	
		29. Basement? Yes <input checked="" type="checkbox"/> No <input type="checkbox"/>	
		30. Foundation Material Masonry	
		31. Wall Construction Masonry	
		32. Roof Type & Material Gable/Slate	
		33. No. of Bays Front Side	
		34. Wall Treatment Buff Brick	
		35. Plan Shape U	
		36. Changes (Explain in #42) Addition <input type="checkbox"/> Altered <input type="checkbox"/> Moved <input type="checkbox"/>	
		37. Condition Interior Fair Exterior Fair	
		38. Preservation Underway? Yes <input type="checkbox"/> No <input checked="" type="checkbox"/>	
		39. Endangered? By What? Yes <input type="checkbox"/> No <input checked="" type="checkbox"/>	
		40. Visible from Public Road? Yes <input checked="" type="checkbox"/> No <input type="checkbox"/>	
		41. Distance from and Frontage on Road 10' / 50'	

42. Further Description of Important Features: This bldg. was built at a later date than most on the block. As such it has a stronger Victorian feel to it. Verticality is stressed more than on the other bldgs. A large central gable & dormers on either side rise to sharp points topped by copper finials. The side gables are stepped. Another difference between this & the other bldgs. is that it is of buff brick not red. The 2 entranceways (both recessed with oak doors) are topped by large joined Richardsonian arches. The round arches are repeated on two 2nd floor windows (this time with limestone keystones). A last interesting feature is the play between rusticated & smooth limestone at the foundation. They alternate

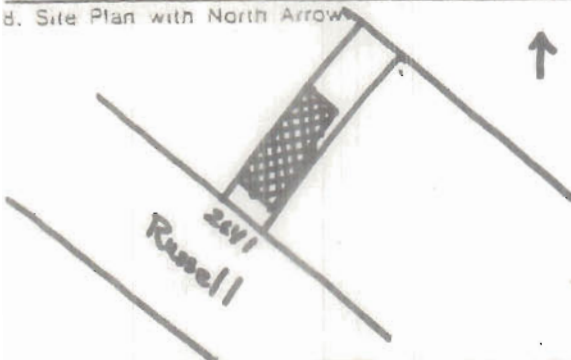


43. History and Significance: State Significance: horizon tally.
 The original owner of the building was Charles Riewe. The construction cost was \$6,200.

44. Description of Environment and Outbuildings
 Part of a most interesting street scape. A completely intact row of townhouses.

45. Sources of Information City Records	46. Prepared by Kenneth D. Oestreich
	47. Organization C.D.A.
	48. Date 6/20/88
	49. Revision Date(s)

State Historical Survey and Planning Office, State Capitol Building, Room B-25,
HISTORIC INVENTORY Jefferson City, Missouri 65107

1. No.		4. Present Name(s)	
2. County St. Louis		5. Other Name(s)	
3. Location of Negatives Community Development Agency			
6. Specific Location 2641 Russell		16. Thematic Category Residence	
7. City or Town If Rural, Township & Vicinity St. Louis		17. Date(s) or Period 6/21/1890 (building permit)	
8. Site Plan with North Arrow		18. Style or Design Second Empire <i>Vernacular</i>	
		19. Architect or Engineer Unknown	
		20. Contractor or Builder Unknown	
9. Coordinates UTM Lat. 15/741900/4276700 Long. 15/740315/4276880		21. Original Use, if apparent Residence	
10. Site Building <input checked="" type="checkbox"/> Structure Object <input type="checkbox"/>		22. Present Use Residence	
11. On National Register? Yes <input type="checkbox"/> No <input checked="" type="checkbox"/>		23. Ownership Public <input type="checkbox"/> Private <input checked="" type="checkbox"/>	
12. Is it Eligible? Yes <input type="checkbox"/> No <input checked="" type="checkbox"/>		24. Owner's Name & Address, if known Prem Chand 2641 Russell	
13. Part of Estab. Hist. Dist.? Yes <input type="checkbox"/> No <input checked="" type="checkbox"/>		25. Open to Public? Yes <input type="checkbox"/> No <input checked="" type="checkbox"/>	
14. District Potent'l? Yes <input checked="" type="checkbox"/> No <input type="checkbox"/>		26. Local Contact Person or Organization Community Development Agency	
15. Name of Established District		27. Other Surveys in Which Included	
		28. No. of Stories 2 1/2	
		29. Basement? Yes <input checked="" type="checkbox"/> No <input type="checkbox"/>	
		30. Foundation Material Masonry	
		31. Wall Construction Masonry	
		32. Roof Type & Material Mansard/Slate	
		33. No. of Bays Front Side	
		34. Wall Treatment Red Brick	
		35. Plan Shape Rect.	
		36. Changes (Explain in #42) Addition <input type="checkbox"/> Altered <input type="checkbox"/> Moved <input type="checkbox"/>	
		37. Condition Interior Exterior <u>Poor</u>	
		38. Preservation Underway? Yes <input type="checkbox"/> No <input checked="" type="checkbox"/>	
		39. Endangered? By What? Yes <input checked="" type="checkbox"/> No <input type="checkbox"/> Neighborhood	
		40. Visible from Public Road? Yes <input checked="" type="checkbox"/> No <input type="checkbox"/>	
		41. Distance from and Frontage on Road 15'/40'	

42. Further Description of Important Features This is a house in the Second Empire style, but apparently quite late as it includes some Richardsonian features - notably large round arches framing the double entrance and two large first floor windows to the right of the door. The roof is mansard in silver-gray slate, two dormers piercing the roof are also covered with slate. The brick cornice is rather simple and restrained. Second floor windows are topped with a flat arch of stone - probably limestone. It is painted red. The original doors remain and are unusually handsome.



43. History and Significance State Significance:
 An interesting juxtaposition of two styles. The building was built in 1890 for M. Lighter. The original cost was \$5,000. A permit for alterations is listed 12/05/1907.

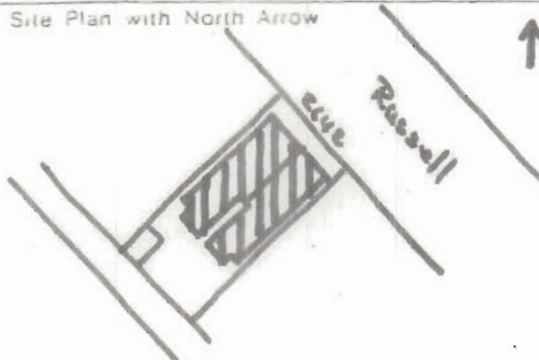
44. Description of Environment and Outbuildings
 Part of an unusually well preserved block. The house is set back about 15' from the sidewalk and there is a small yard.

45. Sources of Information
 City Records

46. Prepared by
 Kenneth D. Oestreich
 47. Organization
 C.D.A.

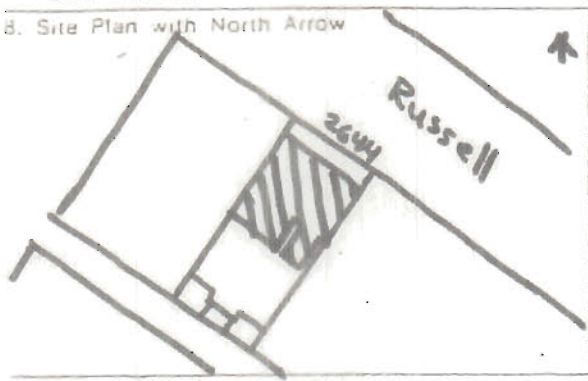
48. Date 49. Revision Date(s)

State Historical Survey and Planning Office, State Capitol Building, Room B-25,
HISTORIC INVENTORY Jefferson City, Missouri 65101

1. No.		4. Present Name(s)	
2. County St. Louis		5. Other Name(s)	
3. Location of Negatives Community Development Agency			
6. Specific Location 2642 Russell		16. Thematic Category Residence - 2 family	
7. City or Town If Rural, Township & Vicinity St. Louis		17. Date(s) or Period 6/22/1891 (building permit)	
8. Site Plan with North Arrow 		18. Style or Design St. Louis Vernacular	
		19. Architect or Engineer Unknown	
		20. Contractor or Builder Unknown	
		21. Original Use, if apparent 2 family flat	
		22. Present Use 2 family flat	
		23. Ownership Public <input type="checkbox"/> Private <input checked="" type="checkbox"/>	
		24. Owner's Name & Address, if known Roland Hill 2640 Russell	
9. Coordinates UTM Lat. 15/741900/4276700 Long. 15/740315/4276380		25. Open to Public? Yes <input type="checkbox"/> No <input checked="" type="checkbox"/>	
10. Site <input type="checkbox"/> Building <input checked="" type="checkbox"/> Structure <input type="checkbox"/> Object <input type="checkbox"/>		26. Local Contact Person or Organization Community Development Agency	
11. On National Register? Yes <input type="checkbox"/> No <input checked="" type="checkbox"/>		27. Other Surveys in Which Included	
12. Is it Eligible? Yes <input checked="" type="checkbox"/> No <input type="checkbox"/>			
13. Part of Estab. Hist. Dist.? Yes <input type="checkbox"/> No <input checked="" type="checkbox"/>		28. No. of Stories 2 1/2	
14. District Potent? Yes <input checked="" type="checkbox"/> No <input type="checkbox"/>		29. Basement? Yes <input checked="" type="checkbox"/> No <input type="checkbox"/>	
15. Name of Established District		30. Foundation Material Masonry	
		31. Wall Construction Masonry	
		32. Roof Type & Material Gable/Slate	
		33. No. of Bays Front Side	
		34. Wall Treatment Buff Brick	
		35. Plan Shape U	
		36. Changes (Explain in #42) Addition Altered Moved	
		37. Condition Interior Fair Exterior Fair	
		38. Preservation Underway? Yes <input type="checkbox"/> No <input checked="" type="checkbox"/>	
		39. Endangered? By What? Yes <input type="checkbox"/> No <input checked="" type="checkbox"/>	
		40. Visible from Public Road? Yes <input checked="" type="checkbox"/> No <input type="checkbox"/>	
		41. Distance from and Frontage on Road 10'/50'	
42. Further Description of Important Features This bldg. was built at a later date than most on the block. As such it has a stronger Victorian feel to it. Verticality is stressed more than on the other bldgs. A large central gable & dormers on either side rise to sharp points topped by copper finials. The side gables are stepped. Another difference between this & the other bldgs. is that it is of buff brick not red. The 2 entranceways (both recessed with oak doors) are topped by large joined Richardsonian arches. The round arches are repeated on two 2nd floor windows (this time with limestone keystones). A last interesting feature is the play between rusticated & smooth limestone at the foundation. They alternate horizon tally.			
43. History and Significance The original owner of the building was Charles Riewe. The construction cost was \$6,200.			
44. Description of Environment and Outbuildings Part of a most interesting street scape. A completely intact row of townhouses.			
45. Sources of Information City Records		46. Prepared by Kenneth D. Oestreich	
		47. Organization C.D.A.	
		48. Date 6/22/77 49. Revision Date(s)	

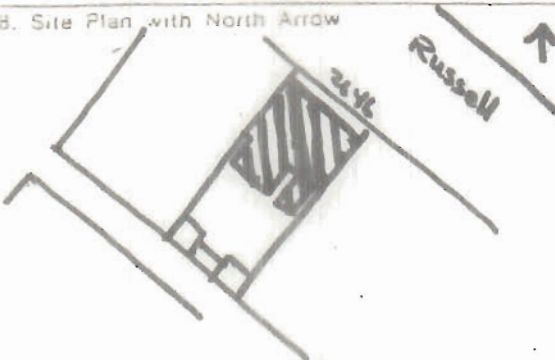


State Historical Survey and Planning Office, State Capitol Building, Room B-25,
HISTORIC INVENTORY Jefferson City, Missouri 65101

1. No.		4. Present Name(s)	
2. County St. Louis		5. Other Name(s)	
3. Location of Negatives Community Development Agency			
6. Specific Location 2644 Russell		16. Thematic Category Tenement	
7. City or Town If Rural, Township & Vicinity St. Louis		17. Date(s) or Period 8/1/1883 (building permit)	
8. Site Plan with North Arrow 		18. Style or Design Second Empire / Vernacular	
9. Coordinates UTM Lat. 15/741900/4276700 Long. 15/740315/4276880		19. Architect or Engineer Unknown	
		20. Contractor or Builder Unknown	
		21. Original Use, if apparent Tenement	
		22. Present Use Multi-family Residence	
10. Site I: Building <input checked="" type="checkbox"/> Structure I: Object <input type="checkbox"/>		23. Ownership Public <input type="checkbox"/> Private <input checked="" type="checkbox"/>	
11. On National Register? Yes <input type="checkbox"/> No <input checked="" type="checkbox"/>		24. Owner's Name & Address, if known Mary Hudson & Roland Hill 2644 Russell	
12. Is It Eligible? Yes <input checked="" type="checkbox"/> No <input type="checkbox"/>		25. Open to Public? Yes <input type="checkbox"/> No <input checked="" type="checkbox"/>	
13. Part of Estab. Hist. Dist.? Yes <input type="checkbox"/> No <input checked="" type="checkbox"/>		26. Local Contact Person or Organization Community Development Agency	
14. District Potent'l? Yes <input checked="" type="checkbox"/> No <input type="checkbox"/>		27. Other Surveys in Which Included	
15. Name of Established District		28. No. of Stories 2 1/2	
		29. Basement? Yes <input checked="" type="checkbox"/> No <input type="checkbox"/>	
		30. Foundation Material Masonry	
		31. Wall Construction Masonry	
		32. Roof Type & Material Mansard/Slate	
		33. No. of Bays Front Side	
		34. Wall Treatment Red Brick	
		35. Plan Shape U	
		36. Changes (Explain in #42) Addition <input type="checkbox"/> Altered <input type="checkbox"/> Moved <input type="checkbox"/>	
		37. Condition Interior Fair Exterior Fair	
		38. Preservation Underway? Yes <input type="checkbox"/> No <input checked="" type="checkbox"/>	
		39. Endangered? By What? Yes <input type="checkbox"/> No <input checked="" type="checkbox"/>	
		40. Visible from Public Road? Yes <input checked="" type="checkbox"/> No <input type="checkbox"/>	
		41. Distance from and Frontage on Road 10' / 50'	
42. Further Description of Important Features This is a row of three structures built together. They are treated in red brick. The windows are one over one topped by segmental arches (with some carving). The cornice is also ornately carved. The brackets, however, are smaller than some of those on nearby homes. The roof is mansard and is of gray slate in the fish scale pattern. The dormers are flat roofed. Parapets divide the various units.			
43. History and Significance State Significance: The central section of a remarkable block scape. Anton DeMuth was the original owner of the building. The original construction cost was \$9,000.			
44. Description of Environment and Outbuildings Gas lamp in front. Russell draws a lot of traffic for a residential street.			
45. Sources of Information City Records		46. Prepared by Kenneth D. Oestreich	
		47. Organization C.D.A.	
		48. Date 9/20/77	
		49. Revision Date(s)	

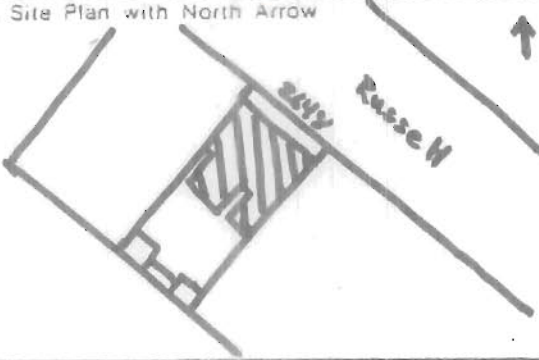



State Historical Survey and Planning Office, State Capitol Building, Room B-25,
HISTORIC INVENTORY Jefferson City, Missouri 65101

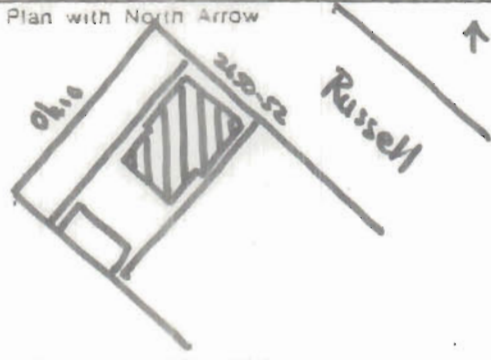
1. No.		4. Present Name(s)	
2. County St. Louis		5. Other Name(s)	
3. Location of Negatives Community Development Agency			
6. Specific Location 2646 Russell		16. Thematic Category Tenement	
		17. Date(s) or Period 8/1/1883 (building permit)	
7. City or Town If Rural, Township & Vicinity St. Louis		18. Style or Design Second Empire / Vernacular	
8. Site Plan with North Arrow 		19. Architect or Engineer Unknown	
		20. Contractor or Builder Unknown	
		21. Original Use, if apparent Tenement	
		22. Present Use Multi-family Residence	
9. Coordinates UTM Lat. 15/741900/4276700 Long. 15/740315/4276880		23. Ownership Public <input type="checkbox"/> Private <input checked="" type="checkbox"/>	
10. Site <input checked="" type="checkbox"/> Building Structure <input type="checkbox"/> Object <input type="checkbox"/>		24. Owner's Name & Address, if known Mary Hudson & Roland Hill 2646 Russell	
11. On National Register? Yes <input type="checkbox"/> No <input checked="" type="checkbox"/>		25. Open to Public? Yes <input type="checkbox"/> No <input checked="" type="checkbox"/>	
12. Is It Eligible? Yes <input checked="" type="checkbox"/> No <input type="checkbox"/>		26. Local Contact Person or Organization Community Development Agency	
13. Part of Estab. Yes <input type="checkbox"/> Hist. Dist.? No <input checked="" type="checkbox"/>		27. Other Surveys in Which Included	
14. District Potent'l? Yes <input checked="" type="checkbox"/> No <input type="checkbox"/>			
15. Name of Established District		28. No. of Stories 2 1/2	
		29. Basement? Yes <input checked="" type="checkbox"/> No <input type="checkbox"/>	
		30. Foundation Material Masonry	
		31. Wall Construction Masonry	
		32. Roof Type & Material Mansard/Slate	
		33. No. of Bays Front Side	
		34. Wall Treatment Red Brick	
		35. Plan Shape U	
		36. Changes (Explain in #42) Addition Altered Moved	
		37. Condition Interior Fair Exterior Fair	
		38. Preservation Underway? Yes <input type="checkbox"/> No <input checked="" type="checkbox"/>	
		39. Endangered? By What? Yes <input type="checkbox"/> No <input checked="" type="checkbox"/>	
		40. Visible from Public Road? Yes <input checked="" type="checkbox"/> No <input type="checkbox"/>	
		41. Distance from and Frontage on Road 10' / 50'	
42. Further Description of Important Features This is a row of three structures built together. They are treated in red brick. The windows are one over one topped by segmental arches (with some carving). The cornice is also ornately carved. The brackets, however, are smaller than some of those on nearby homes. The roof is mansard and is of gray slate in the fish scale pattern. The dormers are flat roofed. Parapets divide the various units.			
43. History and Significance State Significance: The central section of a remarkable block scape. Anton DeMuth was the original owner of the building. The original construction cost was \$9,000.			
44. Description of Environment and Outbuildings Gas lamp in front. Russell draws a lot of traffic for a residential street.			
45. Sources of Information City Records		46. Prepared by Kenneth D. Oestreich	
		47. Organization C.D.A.	
		48. Date 9/20/77	
		49. Revision Date(s)	



State Historical Survey and Planning Office, State Capitol Building, Room B-25,
HISTORIC INVENTORY Jefferson City, Missouri 65101

1. No.		4. Present Name(s)	
2. County St. Louis		5. Other Name(s)	
3. Location of Negatives Community Development Agency			
6. Specific Location 2648 Russell		16. Thematic Category Tenement	
7. City or Town If Rural, Township & Vicinity St. Louis		17. Date(s) or Period 8/1/1883 (building permit)	
8. Site Plan with North Arrow 		18. Style or Design Second Empire <i>Vernacular</i>	
		19. Architect or Engineer Unknown	
		20. Contractor or Builder Unknown	
		21. Original Use, if apparent Tenement	
		22. Present Use Multi-family Residence	
9. Coordinates UTM Lat. 15/741900/4276700 Long. 15/740315/4276880		23. Ownership Public <input type="checkbox"/> Private <input checked="" type="checkbox"/>	
10. Site <input checked="" type="checkbox"/> Building <input checked="" type="checkbox"/> Structure <input type="checkbox"/> Object <input type="checkbox"/>		24. Owner's Name & Address, if known Mary Hudson & Roland Hill 2648 Russell	
11. On National Register? Yes <input type="checkbox"/> No <input checked="" type="checkbox"/>		25. Open to Public? Yes <input type="checkbox"/> No <input checked="" type="checkbox"/>	
12. Is it Eligible? Yes <input checked="" type="checkbox"/> No <input type="checkbox"/>		26. Local Contact Person or Organization Community Development Agency	
13. Part of Estab. Hist. Dist.? Yes <input type="checkbox"/> No <input checked="" type="checkbox"/>		27. Other Surveys in Which Included	
14. District Potent'l? Yes <input checked="" type="checkbox"/> No <input type="checkbox"/>		28. No. of Stories 2 1/2	
15. Name of Established District		29. Basement? Yes <input checked="" type="checkbox"/> No <input type="checkbox"/>	
42. Further Description of Important Features This is a row of three structures built together. They are treated in red brick. The windows are one over one topped by segmental arches (with some carving). The cornice is also ornately carved. The brackets, however, are smaller than some of those on nearby homes. The roof is mansard and is of gray slate in the fish scale pattern. The dormers are flat roofed. Parapets divide the various units.		30. Foundation Material Masonry	
		31. Wall Construction Masonry	
		32. Roof Type & Material Mansard/Slate	
		33. No. of Bays Front Side	
		34. Wall Treatment Red Brick	
		35. Plan Shape U	
		36. Changes (Explain in #42) Addition <input type="checkbox"/> Altered <input type="checkbox"/> Moved <input type="checkbox"/>	
		37. Condition Interior Fair Exterior Fair	
43. History and Significance State Significance: The central section of a remarkable block scape. Anton DeMuth was the original owner of the building. The original construction cost was \$9,000.		38. Preservation Underway? Yes <input type="checkbox"/> No <input checked="" type="checkbox"/>	
44. Description of Environment and Outbuildings Gas lamp in front. Russell draws a lot of traffic for a residential street.		39. Endangered? By What? Yes <input type="checkbox"/> No <input checked="" type="checkbox"/>	
45. Sources of Information City Records		40. Visible from Public Road? Yes <input checked="" type="checkbox"/> No <input type="checkbox"/>	
		41. Distance from and Frontage on Road 10'/50'	
			
46. Prepared by Kenneth D. Oestreich		47. Organization C.D.A.	
48. Date 9/20/77		49. Revision Date(s)	

State Historical Survey and Planning Office, State Capitol Building, Room 8-25,
HISTORIC INVENTORY Jefferson City, Missouri 65101

1. No.		4. Present Name(s)	
2. County St. Louis		5. Other Name(s)	
3. Location of Negatives Community Development Agency			
6. Specific Location 2652-50 Russell		16. Thematic Category Residence	28. No. of Stories 3
7. City or Town If Rural, Township & Vicinity St. Louis		17. Date(s) or Period 9/5/1884 (building permit)	29. Basement? Yes <input checked="" type="checkbox"/> No <input type="checkbox"/>
		18. Style or Design Second Empire / Vernacular	30. Foundation Material Masonry
8. Site Plan with North Arrow 		19. Architect or Engineer Unknown	31. Wall Construction Masonry
		20. Contractor or Builder Unknown	32. Roof Type & Material Mansard/Slate
9. Coordinates UTM Lat. 15/741900/4276700 Long. 15/740315/4276880		21. Original Use, if apparent Residence	33. No. of Bays Front Side
		22. Present Use Residence/Multi-family	34. Wall Treatment Red Brick
10. Site Structure Building <input checked="" type="checkbox"/> Object <input type="checkbox"/>		23. Ownership Public <input type="checkbox"/> Private <input checked="" type="checkbox"/>	35. Plan Shape Square
		24. Owner's Name & Address, if known William E. Muich 2650 Russell	36. Changes (Explain in #42) Addition Altered <input checked="" type="checkbox"/> Moved <input type="checkbox"/>
11. On National Register? Yes <input type="checkbox"/> No <input checked="" type="checkbox"/>		25. Open to Public? Yes <input type="checkbox"/> No <input checked="" type="checkbox"/>	37. Condition Interior Good Exterior Good
		26. Local Contact Person or Organization Community Development Agency	38. Preservation Underway? Yes <input type="checkbox"/> No <input checked="" type="checkbox"/>
12. Is it Eligible? Yes <input checked="" type="checkbox"/> No <input type="checkbox"/>		27. Other Surveys in Which Included	39. Endangered? By What? Yes <input type="checkbox"/> No <input checked="" type="checkbox"/>
13. Part of Estab. Hist. Dist.? Yes <input type="checkbox"/> No <input checked="" type="checkbox"/>			40. Visible from Public Road? Yes <input checked="" type="checkbox"/> No <input type="checkbox"/>
14. District Potent'l? Yes <input checked="" type="checkbox"/> No <input type="checkbox"/>			41. Distance from and Frontage on Road 10'/50'
15. Name of Established District			

42. Further Description of Important Features Very similar to its neighbors on either side; like 2630 it has the winged arches above windows and doors. Large double doors of entrance are original. A limestone string course runs through the building at the second floor sill level. Heavy bracketed cornice. Mansard roof of gray slate pierced by two flat topped dormers. On the side of the house is a large bay. Altered with an aluminum door over the recessed entrance.



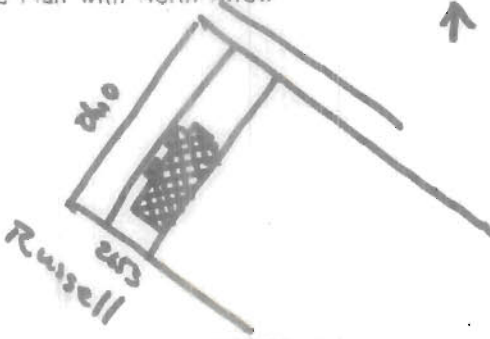

43. History and Significance State Significance:
A good example of the 2nd Empire style, the building is also a key element of a superb block face. The original construction cost was \$7,000.

44. Description of Environment and Outbuildings
A well maintained, very handsome block.

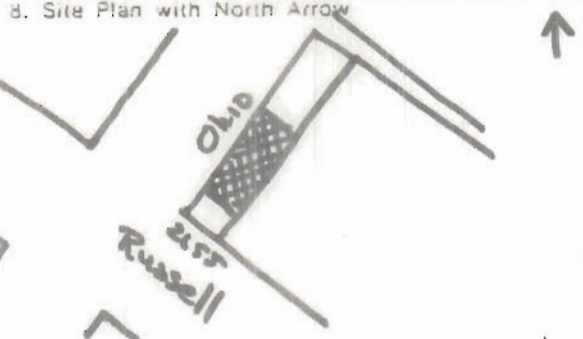
45. Sources of Information
City Records

46. Prepared by
Kenneth D. Oestreich
47. Organization
C.D.A.
48. Date 9/20/77 49. Revision Date(s)

State Historical Survey and Planning Office, State Capitol Building, Room B-25,
HISTORIC INVENTORY Jefferson City, Missouri 65101

1. No.		4. Present Name(s)	
2. County St. Louis		5. Other Name(s)	
3. Location of Negatives Community Development Agency			
6. Specific Location 2653 Russell		16. Thematic Category Residence	28. No. of Stories 2½
		17. Date(s) or Period	29. Basement? Yes <input checked="" type="checkbox"/> No
7. City or Town If Rural, Township & Vicinity St. Louis		18. Style or Design St. Louis Vernacular	30. Foundation Material Masonry
8. Site Plan with North Arrow 		19. Architect or Engineer	31. Wall Construction Masonry
		20. Contractor or Builder	32. Roof Type & Material Flat/ ?
		21. Original Use, if apparent Residence	33. No. of Bays Front Side
		22. Present Use Residence	34. Wall Treatment Red Brick
		23. Ownership Public <input type="checkbox"/> Private <input checked="" type="checkbox"/>	35. Plan Shape Rect.
		24. Owner's Name & Address, if known Clara Owens 2653 Russell	36. Changes Addition <input type="checkbox"/> Altered <input type="checkbox"/> Moved <input type="checkbox"/> (Explain in #42)
9. Coordinates UTM Lat. 15/741900/4276700 Long. 15/740315/4276880 Site Building <input checked="" type="checkbox"/> Structure Object <input type="checkbox"/>		25. Open to Public? Yes <input type="checkbox"/> No <input checked="" type="checkbox"/>	37. Condition Interior _____ Exterior Good
11. On National Register? Yes <input type="checkbox"/> No <input checked="" type="checkbox"/>		26. Local Contact Person or Organization Community Development Agency	38. Preservation Underway? Yes <input type="checkbox"/> No <input checked="" type="checkbox"/>
12. Is it Eligible? Yes <input type="checkbox"/> No <input checked="" type="checkbox"/>		27. Other Surveys in Which Included	39. Endangered? By What? Yes <input type="checkbox"/> No <input checked="" type="checkbox"/>
13. Part of Estab. Hist. Dist.? Yes <input type="checkbox"/> No <input checked="" type="checkbox"/>			40. Visible from Public Road? Yes <input checked="" type="checkbox"/> No <input type="checkbox"/>
14. District Potent'l? Yes <input checked="" type="checkbox"/> No <input type="checkbox"/>			41. Distance from and Frontage on Road 15'/30'
15. Name of Established District			
42. Further Description of Important Features This is a good building made garish by an awful paint job. The red brick is painted red which is not so bad but the cornice, sills, entrance, and window arches are all a bright green. Windows are one over one. The building appears to be in good repair.			
			
43. History and Significance City Significance: A good example of St. Louis Vernacular architecture. An addition to the building appears in a 1923 building permit. There is, however, no original record.			
44. Description of Environment and Outbuildings The building has a well maintained yard (small) and sits about 15 ft. from the property line.			
45. Sources of Information City Records		46. Prepared by Kenneth D. Oestreich	
		47. Organization C.D.A.	
		48. Date 9/20/77	49. Revision Date(s)

State Historical Survey and Planning Office, State Capitol Building, Room B-25,
HISTORIC INVENTORY Jefferson City, Missouri 65101

1. No.		4. Present Name(s)	
2. County St. Louis		5. Other Name(s)	
3. Location of Negatives Community Development Agency			
6. Specific Location 2655 Russell		16. Thematic Category Residence	
7. City or Town If Rural, Township & Vicinity St. Louis		17. Date(s) or Period 2/5/1891 (building permit)	
8. Site Plan with North Arrow 		18. Style or Design Vernacular	
9. Coordinates UTM Lat. 15/741900/4276700 15/741300/4277980 Long. 15/740315/4276880 15/740400/4277680		19. Architect or Engineer None	
10. Site Building <input checked="" type="checkbox"/> Structure Object <input type="checkbox"/>		20. Contractor or Builder J. H. Dunlap	
11. On National Register? Yes <input type="checkbox"/> No <input checked="" type="checkbox"/>		21. Original Use, if apparent Residence	
12. Is it Eligible? Yes <input type="checkbox"/> No <input checked="" type="checkbox"/>		22. Present Use Probably apartments	
13. Part of Estab. Hist. Dist.? Yes <input type="checkbox"/> No <input checked="" type="checkbox"/>		23. Ownership Public <input type="checkbox"/> Private <input checked="" type="checkbox"/>	
14. District Potent'l? Yes <input checked="" type="checkbox"/> No <input type="checkbox"/>		24. Owner's Name & Address, if known	
15. Name of Established District		25. Open to Public? Yes <input type="checkbox"/> No <input checked="" type="checkbox"/>	
		26. Local Contact Person or Organization Community Development Agency	
		27. Other Surveys in Which Included	
		28. No. of Stories 2 1/2	
		29. Basement? Yes <input checked="" type="checkbox"/> No <input type="checkbox"/>	
		30. Foundation Material Masonry	
		31. Wall Construction Masonry	
		32. Roof Type & Material Flat with Parapet	
		33. No. of Bays Front Side	
		34. Wall Treatment Red Brick	
		35. Plan Shape Rect.	
		36. Changes (Explain in #42) Addition <input type="checkbox"/> Altered <input type="checkbox"/> Moved <input type="checkbox"/>	
		37. Condition Interior Exterior Good	
		38. Preservation Underway? Yes <input type="checkbox"/> No <input checked="" type="checkbox"/>	
		39. Endangered? By What? Yes <input type="checkbox"/> No <input checked="" type="checkbox"/>	
		40. Visible from Public Road? Yes <input checked="" type="checkbox"/> No <input type="checkbox"/>	
		41. Distance from and Frontage on Road 15'/30'	

42. Further Description of Important Features The important feature of this bldg. is the way it turns the corner. It curves around the corner with the front facade turning into the side. This is most unusual. As most of these buildings it is treated in red brick. An addition not in most of these buildings is the red sand stone sills and flat arches. Frequently, this sandstone has deteriorated greatly - in this building, however, it is in good shape. The entrance is entered from a brick porch with gabled roof. The building has a fairly good brick cornice.



43. History and Significance City Significance:
 The original owner was T.V. Thompson. He built the structure in 1891. The original construction cost was \$5,000.

44. Description of Environment and Outbuildings
 The building has a small front yard containing shrubs and rose bushes. It is surrounded by a chain link fence.

45. Sources of Information
 City Records

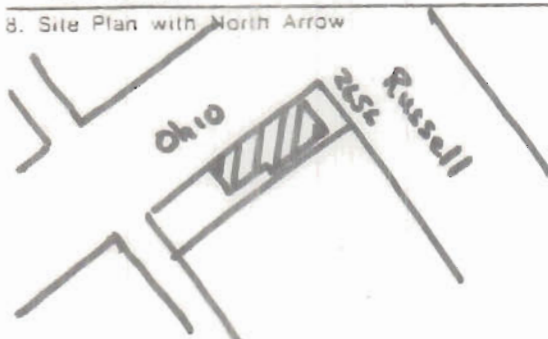
46. Prepared by
 Kenneth D. Oestreich

47. Organization
 C.D.A.

48. Date
 9/20/77

49. Revision Date(s)

State Historical Survey and Planning Office, State Capitol Building, Room B-25,
HISTORIC INVENTORY Jefferson City, Missouri 65101

1. No.		4. Present Name(s)	
2. County St. Louis		5. Other Name(s)	
3. Location of Negatives Community Development Agency			
6. Specific Location 2656 Russell		16. Thematic Category Residence	
7. City or Town If Rural, Township & Vicinity St. Louis		17. Date(s) or Period 11/2/1883 (building permit)	
8. Site Plan with North Arrow 		18. Style or Design Second Empire / Vernacular	
9. Coordinates UTM Lat. 15/741900/4276700 Long. 15/740315/4276880		19. Architect or Engineer Unknown	
10. Site Building <input checked="" type="checkbox"/> Structure <input type="checkbox"/> Object <input type="checkbox"/>		20. Contractor or Builder Unknown	
11. On National Register? Yes <input type="checkbox"/> No <input checked="" type="checkbox"/>		21. Original Use, if apparent Residence	
12. Is it Eligible? Yes <input checked="" type="checkbox"/> No <input type="checkbox"/>		22. Present Use Residence	
13. Part of Estab. Yes <input type="checkbox"/> No <input checked="" type="checkbox"/>		23. Ownership Public <input type="checkbox"/> Private <input checked="" type="checkbox"/>	
14. District Potent'l? Yes <input checked="" type="checkbox"/> No <input type="checkbox"/>		24. Owner's Name & Address, if known George Plante 2656 Russell	
15. Name of Established District		25. Open to Public? Yes <input type="checkbox"/> No <input checked="" type="checkbox"/>	
		26. Local Contact Person or Organization Community Development Agency	
		27. Other Surveys in Which Included	
		28. No. of Stories 2 1/2	
		29. Basement? Yes <input checked="" type="checkbox"/> No <input type="checkbox"/>	
		30. Foundation Material Masonry	
		31. Wall Construction Masonry	
		32. Roof Type & Material Mansard/Slate	
		33. No. of Bays Front Side	
		34. Wall Treatment Red Brick	
		35. Plan Shape Rect.	
		36. Changes (Explain in #42) Addition <input checked="" type="checkbox"/> Altered <input checked="" type="checkbox"/> Moved <input type="checkbox"/>	
		37. Condition Interior Good Exterior Good	
		38. Preservation Underway? Yes <input type="checkbox"/> No <input checked="" type="checkbox"/>	
		39. Endangered? By What? Yes <input type="checkbox"/> No <input checked="" type="checkbox"/>	
		40. Visible from Public Road? Yes <input checked="" type="checkbox"/> No <input type="checkbox"/>	
		41. Distance from and Frontage on Road 10' / 30'	

42. Further Description of Important Features Similar to the other houses on the 2600 block of Russell. A red brick 2nd Empire structure topped by a mansard roof (olive green slate in the fish scale pattern). The roof is pierced by one large, flat topped central dormer. On unusual feature of this house is a projecting brick porch, supported by free standing brick pilasters with terra cotta Corinthian capitals (painted white). The cornice is very large and is supported by larger than usual brackets. A rough limestone foundation reaches to a rusticated limestone fence surrounding the front of the property.



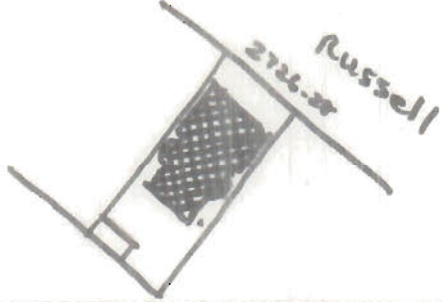
43. History and Significance State Significance:
 This corner structure anchors an exceptional row and Second Empire houses. The building permit for the original construction dated 11/3/1883. A later permit for addition and alterations is listed 1/5/1912. Cost was \$500.00. A Martin Johansen was the original owner.

44. Description of Environment and Outbuildings
 A corner property (Russell and Ohio).

45. Sources of Information
 City Records

46. Prepared by
 Kenneth D. Oestreich
 47. Organization
 C.D.A.
 48. Date 9/20/77 49. Revision Date(s)

State Historical Survey and Planning Office, State Capitol Building, Room B-25,
HISTORIC INVENTORY Jefferson City, Missouri 65101

1. No.		4. Present Name(s)	
2. County St. Louis		5. Other Name(s)	
3. Location of Negatives Community Development Agency			
6. Specific Location 2726-2728 Russell		16. Thematic Category Residence	
7. City or Town If Rural, Township & Vicinity St. Louis		17. Date(s) or Period 1884 (building permit)	
8. Site Plan with North Arrow 		18. Style or Design Second Empire / vernacular	
9. Coordinates UTM Lat. 15/741300/4277980 Long. 15/740315/4276880		19. Architect or Engineer	
10. Site Building <input checked="" type="checkbox"/> Structure <input type="checkbox"/> Object <input type="checkbox"/>		20. Contractor or Builder	
11. On National Register? Yes <input type="checkbox"/> No <input checked="" type="checkbox"/>		21. Original Use, if apparent Tenement (4 family flat)	
12. Is it Eligible? Yes <input type="checkbox"/> No <input checked="" type="checkbox"/>		22. Present Use 4 family flat	
13. Part of Estab. Hist. Dist.? Yes <input type="checkbox"/> No <input checked="" type="checkbox"/>		23. Ownership Public <input type="checkbox"/> Private <input checked="" type="checkbox"/>	
14. District Potent'l? Yes <input checked="" type="checkbox"/> No <input type="checkbox"/>		24. Owner's Name & Address, if known J. Leidbetter 2728 Russell	
15. Name of Established District		25. Open to Public? Yes <input type="checkbox"/> No <input checked="" type="checkbox"/>	
		26. Local Contact Person or Organization Community Development Agency	
		27. Other Surveys in Which Included	
		28. No. of Stories 2 1/2	
		29. Basement? Yes <input checked="" type="checkbox"/> No <input type="checkbox"/>	
		30. Foundation Material Masonry	
		31. Wall Construction Masonry	
		32. Roof Type & Material Mansard/Slate	
		33. No. of Bays Front Side	
		34. Wall Treatment Red Brick	
		35. Plan Shape Rect.	
		36. Changes (Explain in #42) Addition Altered Moved	
		37. Condition Interior Exterior Fair	
		38. Preservation Underway? Yes <input type="checkbox"/> No <input checked="" type="checkbox"/>	
		39. Endangered? By What? Yes <input type="checkbox"/> No <input checked="" type="checkbox"/>	
		40. Visible from Public Road? Yes <input checked="" type="checkbox"/> No <input type="checkbox"/>	
		41. Distance from and Frontage on Road	

42. Further Description of Important Features The building is a tenement - in the old use of the word not the modern connotation. The foundation is masonry. Segmental arches top all windows. The frames above windows and doors bear decorative carving. The entrances are recessed (two double entrances in the center of the building). The doors of the right entrance appear original while those of the left are modern. The facade is red brick. On the front, it appears to have been painted red at some time. The cornice is heavily ornamented and supported by large brackets. The mansard roof is in gray slate; there are no dormers.



43. History and Significance City Significance:
 A good example of a St. Louis tenement; the roof is an unusual feature. The mansard is too short to be used as another floor.

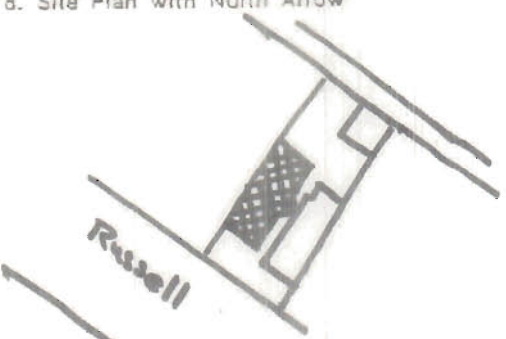
44. Description of Environment and Outbuildings
 On Russell Avenue; a fairly busy artery.

45. Sources of Information
 City Records

46. Prepared by
 Kenneth D. Oestreich
 47. Organization
 C.D.A.

48. Date 9/20/77
 49. Revision Date(s)

State Historical Survey and Planning Office, State Capitol Building, Room B-25,
HISTORIC INVENTORY Jefferson City, Missouri 65101

1. No.		4. Present Name(s)	
2. County St. Louis		5. Other Name(s)	
3. Location of Negatives Community Development Agency			
6. Specific Location 2733 Russell		16. Thematic Category Residence	28. No. of Stories <u>2 1/2</u>
		17. Date(s) or Period 1885	29. Basement? Yes <input checked="" type="checkbox"/> No
7. City or Town If Rural, Township & Vicinity St. Louis		18. Style or Design St. Louis Vernacular (see below)	30. Foundation Material Masonry
8. Site Plan with North Arrow 		19. Architect or Engineer	31. Wall Construction Masonry
		20. Contractor or Builder	32. Roof Type & Material Flat/Asphalt
9. Coordinates UTM Lat. <u>15/741900/4276700</u> Long. <u>15/740315/4276880</u>		21. Original Use, if apparent Residence	33. No. of Bays Front Side
10. Site Building <input checked="" type="checkbox"/> Structure Object <input type="checkbox"/>		22. Present Use Residence	34. Wall Treatment (painted front) Red Brick
11. On National Register? Yes <input type="checkbox"/> No <input checked="" type="checkbox"/>		23. Ownership Public <input type="checkbox"/> Private <input checked="" type="checkbox"/>	35. Plan Shape Rect.
12. Is It Eligible? Yes <input type="checkbox"/> No <input checked="" type="checkbox"/>		24. Owner's Name & Address, if known A. Johnson 2733 Russell	36. Changes (Explain in #42) Addition Altered Moved
13. Part of Estab. Hist. Dist.? Yes <input type="checkbox"/> No <input checked="" type="checkbox"/>		25. Open to Public? Yes <input type="checkbox"/> No <input checked="" type="checkbox"/>	37. Condition Interior Good Exterior Good
14. District Potent'ly? Yes <input checked="" type="checkbox"/> No <input type="checkbox"/>		26. Local Contact Person or Organization Community Development Agency	38. Preservation Underway? Yes <input type="checkbox"/> No <input checked="" type="checkbox"/>
15. Name of Established District		27. Other Surveys in Which Included	39. Endangered? By What? Yes <input type="checkbox"/> No <input checked="" type="checkbox"/>
			40. Visible from Public Road? Yes <input checked="" type="checkbox"/> No <input type="checkbox"/>
			41. Distance from and Frontage on Road 20'/30'

42. Further Description of Important Features This is a common St. Louis style building. It is identical to the Second Empire style buildings being built at the time - except that it lacks the mansard roof, perhaps because of cost or perhaps the additional space just was not needed. The basement as usual is coarse, unfinished limestone. Windows are one over one capped with segmental arches. The red brick front has been painted gray. The building's best feature is an exceptionally good cornice, highly carved and ornamented.



43. History and Significance City Significance

44. Description of Environment and Outbuildings

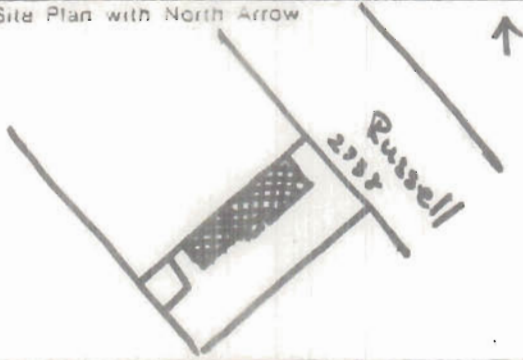
The building sets back approximately 20' from the sidewalk. It has a well kept small yard.

45. Sources of Information
City Records

46. Prepared by
Kenneth D. Oestreich
47. Organization
C.D.A.


48. Date 9/20/77 49. Revision Date(s)

State Historical Survey and Planning Office, State Capitol Building, Room B-25,
HISTORIC INVENTORY Jefferson City, Missouri 65101

1. No.		4. Present Name(s)	
2. County St. Louis		5. Other Name(s)	
3. Location of Negatives Community Development Agency			
6. Specific Location 2738 Russell		15. Thematic Category Residence	
7. City or Town If Rural, Township & Vicinity St. Louis		17. Date(s) or Period 1885 (building permit)	
8. Site Plan with North Arrow 		18. Style or Design See below	
		19. Architect or Engineer	
		20. Contractor or Builder	
		21. Original Use, if apparent Residence	
		22. Present Use Residence	
		23. Ownership Public <input type="checkbox"/> Private <input checked="" type="checkbox"/>	
		24. Owner's Name & Address, if known Mr. J. Leadbetter 2738 Russell	
9. Coordinates UTM Lat. 15/741900/4276700 Long. 15/740315/4276880		25. Open to Public? Yes <input type="checkbox"/> No <input checked="" type="checkbox"/>	
10. Site Building <input checked="" type="checkbox"/> Structure Object <input type="checkbox"/>		26. Local Contact Person or Organization Community Development Agency	
11. On National Register? Yes <input type="checkbox"/> No <input checked="" type="checkbox"/>		27. Other Surveys in Which Included	
12. Is it Eligible? Yes <input type="checkbox"/> No <input checked="" type="checkbox"/>			
13. Part of Estab. Hist. Dist.? Yes <input type="checkbox"/> No <input checked="" type="checkbox"/>		28. No. of Stories 2 1/2	
14. District Potent'l? Yes <input checked="" type="checkbox"/> No <input type="checkbox"/>		29. Basement? Yes <input checked="" type="checkbox"/> No <input type="checkbox"/>	
15. Name of Established District		30. Foundation Material Masonry	
		31. Wall Construction Masonry	
		32. Roof Type & Material Gable	
		33. No. of Bays Front Side	
		34. Wall Treatment Red Brick /Plaster	
		35. Plan Shape Rect.	
		36. Changes (Explain in #42) Addition <input type="checkbox"/> Altered <input type="checkbox"/> Moved <input type="checkbox"/>	
		37. Condition Interior Exterior Fair	
		38. Preservation Underway? Yes <input type="checkbox"/> No <input type="checkbox"/>	
		39. Endangered? By What? Yes <input type="checkbox"/> No <input checked="" type="checkbox"/>	
		40. Visible from Public Road? Yes <input checked="" type="checkbox"/> No <input type="checkbox"/>	
		41. Distance from and Frontage on Road 15'/30'	
42. Further Description of Important Features This is a style fairly common to St. Louis. A variety of influences can be found; primarily, however, the building is St. Louis Vernacular. It has the customary limestone foundation, the facade is red brick, although the front has been plastered and painted light yellow. The cornice is very good, heavily ornamented and supported by large brackets. The house has quoins on the front corners.			
43. History and Significance City Significance: A good example of its style.			
44. Description of Environment and Outbuildings On Russell, a fairly busy thoroughfare.			
45. Sources of Information City Records		46. Prepared by Kenneth D. Oestreich	
		47. Organization C.D.A.	
		48. Date 9/20/77	
		49. Revision Date(s)	



State Historical Survey and Planning Office, State Capitol Building, Room B-25,
HISTORIC INVENTORY Jefferson City, Missouri 65101

1. No.		4. Present Name(s)	
2. County St. Louis		5. Other Name(s)	
3. Location of Negatives Community Development Agency			
6. Specific Location 2739 Russell		16. Thematic Category Residence	
		17. Date(s) or Period 1901	
7. City or Town If Rural, Township & Vicinity St. Louis		18. Style or Design <i>Vernacular</i>	
8. Site Plan with North Arrow 		19. Architect or Engineer Ramsey, Waast & Verney	
		20. Contractor or Builder J. Heller	
		21. Original Use, if apparent Residence	
		22. Present Use Residence	
		23. Ownership Public <input type="checkbox"/> Private <input checked="" type="checkbox"/>	
		24. Owner's Name & Address, if known D. Owens 2739 Russell	
9. Coordinates UTM Lat. 15/741900/4276700 Long. 15/740315/4276880 15/740400/4277680		25. Open to Public? Yes <input type="checkbox"/> No <input checked="" type="checkbox"/>	
10. Site <input checked="" type="checkbox"/> Building <input checked="" type="checkbox"/> Structure <input type="checkbox"/> Object <input type="checkbox"/>		26. Local Contact Person or Organization Community Development Agency	
11. On National Register? Yes <input type="checkbox"/> No <input checked="" type="checkbox"/>		27. Other Surveys in Which Included	
12. Is it Eligible? Yes <input type="checkbox"/> No <input checked="" type="checkbox"/>			
13. Part of Estab. Hist. Dist.? Yes <input type="checkbox"/> No <input checked="" type="checkbox"/>		28. No. of Stories 2 1/2	
14. District Potent'ly? Yes <input checked="" type="checkbox"/> No <input type="checkbox"/>		29. Basement? Yes <input checked="" type="checkbox"/> No <input type="checkbox"/>	
15. Name of Established District		30. Foundation Material Masonry	
		31. Wall Construction Masonry	
		32. Roof Type & Material Gable/Asphalt	
		33. No. of Bays Front Side	
		34. Wall Treatment Red Brick	
		35. Plan Shape L	
		36. Changes (Explain in #42) Addition <input type="checkbox"/> Altered <input type="checkbox"/> Moved <input type="checkbox"/>	
		37. Condition Interior Good Exterior Good	
		38. Preservation Underway? Yes <input type="checkbox"/> No <input checked="" type="checkbox"/>	
		39. Endangered? By What? Yes <input type="checkbox"/> No <input checked="" type="checkbox"/>	
		40. Visible from Public Road? Yes <input checked="" type="checkbox"/> No <input type="checkbox"/>	
		41. Distance from and Frontage on Road 15' / 30'	

42. Further Description of Important Features In style and design this building would fit very well in Souard or one of the earlier city neighborhoods. It is red brick and has a rough limestone foundation. The entrance is to the left of the building and the first floor windows are circular headed. All windows, however, are one over one, perhaps they are an alteration. More likely the building isn't as old as it appears at first glance. Also missing from the usual features of this style building are the narrow dormers, again a result of its construction date. The cornice is very simple but probably original. *Mousetrap door.*



43. History and Significance City Significance

44. Description of Environment and Outbuildings

The building appears to be set back further (although only slightly) than the other buildings on the block. A cast iron fence is on its left side.

45. Sources of Information

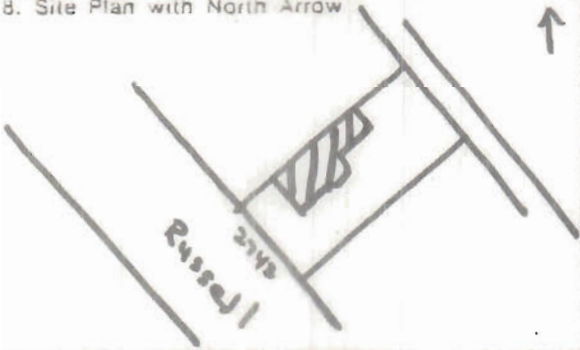
City Records

46. Prepared by
Kenneth D. Oestreich

47. Organization
C.D.A.

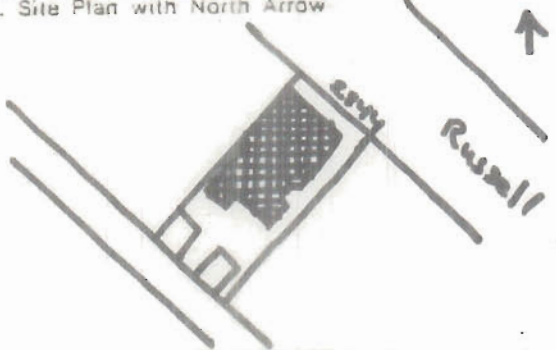
48. Date 9/20/77 49. Revision Date(s)

State Historical Survey and Planning Office, State Capitol Building, Room B-25,
HISTORIC INVENTORY Jefferson City, Missouri 65101

1. No.		4. Present Name(s)	
2. County St. Louis		5. Other Name(s)	
3. Location of Negatives Community Development Agency			
6. Specific Location 2743 Russell		16. Thematic Category Residence	
7. City or Town If Rural, Township & Vicinity St. Louis		17. Date(s) or Period C. 1890	
		18. Style or Design Second Empire	
8. Site Plan with North Arrow 		19. Architect or Engineer	
		20. Contractor or Builder	
9. Coordinates UTM Lat. 15/741900/4276700 Long. 15/740315/4276880		21. Original Use, if apparent Residence	
		22. Present Use Apartments	
10. Site Building <input checked="" type="checkbox"/> Structure Object <input type="checkbox"/>		23. Ownership Public <input type="checkbox"/> Private <input checked="" type="checkbox"/>	
		24. Owner's Name & Address, if known Della Freund 2743 Russell	
11. On National Register? Yes <input type="checkbox"/> No <input checked="" type="checkbox"/>		25. Open to Public? Yes <input type="checkbox"/> No <input checked="" type="checkbox"/>	
		26. Local Contact Person or Organization Community Development Agency	
12. Is it Eligible? Yes <input checked="" type="checkbox"/> No <input type="checkbox"/>		27. Other Surveys in Which Included	
13. Part of Estab. Hist. Dist.? Yes <input type="checkbox"/> No <input checked="" type="checkbox"/>		30. Foundation Material Masonry	
14. District Potent'l? Yes <input checked="" type="checkbox"/> No <input type="checkbox"/>		31. Wall Construction Masonry	
15. Name of Established District		32. Roof Type & Material Mansard/Shingles	
42. Further Description of Important Features This is the end structure of a spectacular row of 2nd Empire buildings. The masonry foundation is unfinished limestone, the rest of the building is red brick, painted red. The roof is a mansard with the slate shingles removed and replaced by asphalt. Two dormers pierce the roof, one large and one small. Brick pilasters frame the Chicago style 2nd floor windows - they are topped with Corinthian capitals. A string course under the 2nd floor windows as well as decorative brackets below and to the side of the pilasters appear to be cut limestone but this is difficult to determine as they have also been painted red. The main entrance has been altered & now		33. No. of Bays Front Side	
		34. Wall Treatment Red Brick	
43. History and Significance State Significance has an aluminum door.		35. Plan Shape Rect.	
		36. Changes (Explain in #42) Addition <input type="checkbox"/> Altered <input type="checkbox"/> Moved <input type="checkbox"/>	
44. Description of Environment and Outbuildings A well kept yard that includes the neighboring vacant lot. The yard is enclosed by a white and green picket fence.		37. Condition Interior Exterior Fair	
		38. Preservation Underway? Yes <input type="checkbox"/> No <input checked="" type="checkbox"/>	
45. Sources of Information City Records		39. Endangered? By What? Yes <input type="checkbox"/> No <input checked="" type="checkbox"/>	
		40. Visible from Public Road? Yes <input checked="" type="checkbox"/> No <input type="checkbox"/>	
46. Prepared by Kenneth D. Oestreich		41. Distance from and Frontage on Road 15'/30'	
		47. Organization C.D.A.	
48. Date 01/20/77		49. Revision Date(s)	



State Historical Survey and Planning Office, State Capitol Building, Room B-25,
HISTORIC INVENTORY Jefferson City, Missouri 65101

1. No.		4. Present Name(s)	
2. County St. Louis		5. Other Name(s)	
3. Location of Negatives Community Development Agency			
6. Specific Location 2744 Russell		16. Thematic Category Residence	
7. City or Town If Rural, Township & Vicinity St. Louis		17. Date(s) or Period 1898 (building permit)	
8. Site Plan with North Arrow 		18. Style or Design Eclectic	
		19. Architect or Engineer	
		20. Contractor or Builder	
		21. Original Use, if apparent Residence	
		22. Present Use Residence/Multi-Family	
		23. Ownership Public <input type="checkbox"/> Private <input checked="" type="checkbox"/>	
		24. Owner's Name & Address, if known Mr. Polito 2744 Russell	
9. Coordinates UTM Lat. 15/741900/4276700 Long. 15/740315/4276880 15/740400/4277680		25. Open to Public? Yes <input type="checkbox"/> No <input checked="" type="checkbox"/>	
10. Site Building <input checked="" type="checkbox"/> Structure Object <input type="checkbox"/>		26. Local Contact Person or Organization Community Development Agency	
11. On National Register? Yes <input type="checkbox"/> No <input checked="" type="checkbox"/>		27. Other Surveys in Which Included	
12. Is It Eligible? Yes <input type="checkbox"/> No <input checked="" type="checkbox"/>			
13. Part of Estab. Hist. Dist.? Yes <input type="checkbox"/> No <input checked="" type="checkbox"/>			
14. District Potent'l? Yes <input checked="" type="checkbox"/> No <input type="checkbox"/>			
15. Name of Established District		28. No. of Stories 2 1/2	
		29. Basement? Yes <input checked="" type="checkbox"/> No <input type="checkbox"/>	
		30. Foundation Material Masonry	
		31. Wall Construction Masonry	
		32. Roof Type & Material Hipped/Slate	
		33. No. of Bays Front Side	
		34. Wall Treatment Red Brick	
		35. Plan Shape Mod. Square	
		36. Changes (Explain in #42) Addition <input type="checkbox"/> Altered <input type="checkbox"/> Moved <input type="checkbox"/>	
		37. Condition Interior <input type="checkbox"/> Exterior Good <input checked="" type="checkbox"/>	
		38. Preservation Underway? Yes <input type="checkbox"/> No <input checked="" type="checkbox"/>	
		39. Endangered? By What? Yes <input type="checkbox"/> No <input checked="" type="checkbox"/>	
		40. Visible from Public Road? Yes <input checked="" type="checkbox"/> No <input type="checkbox"/>	
		41. Distance from and Frontage on Road 15'/60'	

42. Further Description of Important Features The building is typical of St. Louis middle class housing at the turn of the century. It does have some Richardsonian influences. Round arches over the windows on the second floor, two arches are joined. A brick string course passes through each floor. The roof is hipped with gray slate, but above the doorway it becomes a gable roof framing a Palladian window. Two large dormers pierce the roof. They are also treated with gray slate - not just on the roof but sides and front also. The doorway is recessed. The door appears original.



43. History and Significance City Significance:
A good example of a widespread local style.

44. Description of Environment and Outbuildings
Located on Russell Blvd. The building looks like it has been well maintained.

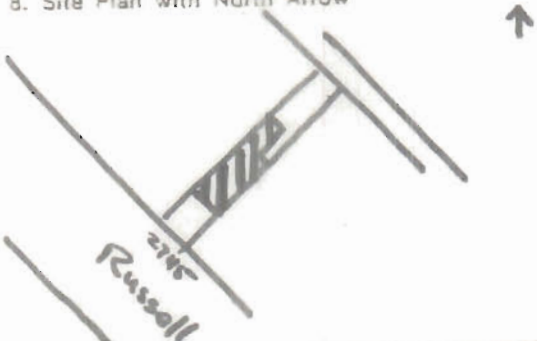
45. Sources of Information
City Records

46. Prepared by
Kenneth D. Oestreich
47. Organization
C.D.A.

48. Date 9/20/77 49. Revision Date(s)

State Historical Survey and Planning Office, State Capitol Building, Room B-25,
Jefferson City, Missouri 65101

HISTORIC INVENTORY

1. No.		4. Present Name(s)	
2. County St. Louis		5. Other Name(s)	
3. Location of Negatives Community Development Agency			
6. Specific Location 2745 Russell		16. Thematic Category Residential Row Houses	
7. City or Town If Rural, Township & Vicinity St. Louis		17. Date(s) or Period 1889	
8. Site Plan with North Arrow 		18. Style or Design Second Empire	
		19. Architect or Engineer	
		20. Contractor or Builder	
		21. Original Use, if apparent Residence	
		22. Present Use Apartments	
		23. Ownership Public <input type="checkbox"/> Private <input checked="" type="checkbox"/>	
		24. Owner's Name & Address, if known D. Freund & T. Vandeventer 2749 Russell	
9. Coordinates UTM Lat. 15/741900/4276700 Long. 15/740315/4276880		25. Open to Public? Yes <input type="checkbox"/> No <input checked="" type="checkbox"/>	
10. Site Building <input checked="" type="checkbox"/> Structure <input type="checkbox"/> Object <input type="checkbox"/>		26. Local Contact Person or Organization Community Development Agency	
11. On National Register? Yes <input type="checkbox"/> No <input checked="" type="checkbox"/>		27. Other Surveys in Which Included	
12. Is it Eligible? Yes <input checked="" type="checkbox"/> No <input type="checkbox"/>			
13. Part of Estab. Hist. Dist.? Yes <input type="checkbox"/> No <input checked="" type="checkbox"/>		30. Foundation Material Masonry	
14. District Potent? Yes <input checked="" type="checkbox"/> No <input type="checkbox"/>		31. Wall Construction Masonry	
15. Name of Established District		32. Roof Type & Material Mansard/Slate	
		33. No. of Bays Front Side	
		34. Wall Treatment Brick: sides Plaster: front	
		35. Plan Shape Rect.	
		36. Changes in #42 Addition <input type="checkbox"/> Altered <input type="checkbox"/> Moved <input type="checkbox"/>	
		37. Condition Interior Poor Exterior Fair	
		38. Preservation Underway? Yes <input type="checkbox"/> No <input checked="" type="checkbox"/>	
		39. Endangered? By What? Yes <input type="checkbox"/> No <input checked="" type="checkbox"/>	
		40. Visible from Public Road? Yes <input checked="" type="checkbox"/> No <input type="checkbox"/>	
		41. Distance from and Frontage on Road 15'/90'	

42. Further Description of Important Features This is a three building row fitting into the large row on Russell. The buildings are very similar to those on either side. These buildings are finished on the front facade and have been painted gray. Again these are excellent examples of the 2nd Empire style. There is some good carving over the windows. The dormers piercing the mansard roof are circular headed. The mansard roof is gray slate in the fish scale pattern.

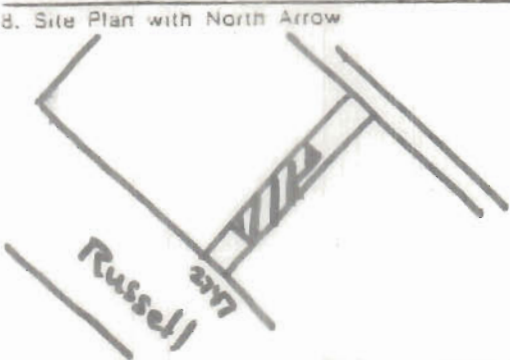


43. History and Significance State Significance:
This is an outstanding example of both the Second Empire style as well as St. Louis row houses. The small yard appears to be well kept.

44. Description of Environment and Outbuildings
The building sets back approximately 15' from the sidewalk. This area seems to be declining.

45. Sources of Information City Records	46. Prepared by Kenneth D. Oestreich
	47. Organization C.D.A.
	48. Date 9/20/77
	49. Revision Date(s)

State Historical Survey and Planning Office, State Capitol Building, Room B-25,
HISTORIC INVENTORY Jefferson City, Missouri 65101

1. No.		4. Present Name(s)	
2. County St. Louis		5. Other Name(s)	
3. Location of Negatives Community Development Agency			
6. Specific Location 2747 Russell		16. Thematic Category Residential Row Houses	
7. City or Town If Rural, Township & Vicinity St. Louis		17. Date(s) or Period 1889	
8. Site Plan with North Arrow 		18. Style or Design Second Empire	
		19. Architect or Engineer	
		20. Contractor or Builder	
		21. Original Use, if apparent Residence	
		22. Present Use Apartments	
		23. Ownership Public <input type="checkbox"/> Private <input checked="" type="checkbox"/>	
		24. Owner's Name & Address, if known David Renget 2749 Russell	
9. Coordinates UTM Lat. 15/741900/4276700 Long. 15/740315/4276880		25. Open to Public? Yes <input type="checkbox"/> No <input checked="" type="checkbox"/>	
10. Site <input checked="" type="checkbox"/> Building <input checked="" type="checkbox"/> Structure <input type="checkbox"/> Object <input type="checkbox"/>		26. Local Contact Person or Organization Community Development Agency	
11. On National Register? Yes <input type="checkbox"/> No <input checked="" type="checkbox"/>		27. Other Surveys in Which Included	
12. Is it Eligible? Yes <input checked="" type="checkbox"/> No <input type="checkbox"/>			
13. Part of Estab. Hist. Dist.? Yes <input type="checkbox"/> No <input checked="" type="checkbox"/>			
14. District Potent'ly? Yes <input checked="" type="checkbox"/> No <input type="checkbox"/>			
15. Name of Established District		28. No. of Stories 2 1/2	
		29. Basement? Yes <input checked="" type="checkbox"/> No <input type="checkbox"/>	
		30. Foundation Material Masonry	
		31. Wall Construction Masonry	
		32. Roof Type & Material Mansard/Slate	
		33. No. of Bays Front Side	
		34. Wall Treatment Brick:sides Plaster:front	
		35. Plan Shape	
		36. Changes (Explain in #42) Addition <input type="checkbox"/> Altered <input type="checkbox"/> Moved <input type="checkbox"/>	
		37. Condition Interior Poor Exterior Fair	
		38. Preservation Underway? Yes <input type="checkbox"/> No <input checked="" type="checkbox"/>	
		39. Endangered? By What? Yes <input type="checkbox"/> No <input checked="" type="checkbox"/>	
		40. Visible from Public Road? Yes <input checked="" type="checkbox"/> No <input type="checkbox"/>	
		41. Distance from and Frontage on Road 15'/90'	

42. Further Description of Important Features This is a three building row fitting into the large row on Russell. The buildings are very similar to those on either side. These buildings are finished on the front facade and have been painted gray. Again these are excellent examples of the 2nd Empire style. There is some good carving over the windows. The dormers piercing the mansard roof are circular headed. The mansard roof is gray slate in the fish scale pattern.

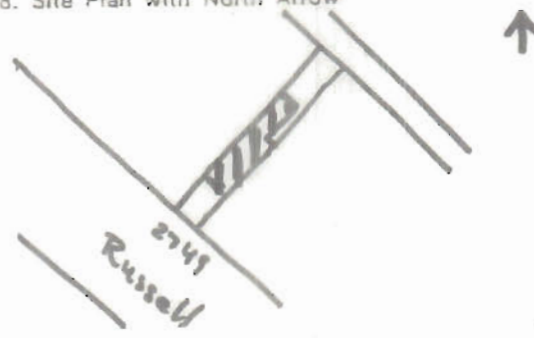


43. History and Significance State Significance:
 This is an outstanding example of both the Second Empire style as well as St. Louis row houses. The small yard appears to be well kept.

44. Description of Environment and Outbuildings
 The building sets back approximately 15' from the sidewalk. This area seems to be declining.

45. Sources of Information City Records	46. Prepared by Kenneth D. Oestreich
	47. Organization C.D.A.
	48. Date 9/20/77
	49. Revision Date(s)

State Historical Survey and Planning Office, State Capitol Building, Room B-25,
HISTORIC INVENTORY Jefferson City, Missouri 65101

1. No.		4. Present Name(s)	
2. County St. Louis		5. Other Name(s)	
3. Location of Negatives Community Development Agency			
6. Specific Location 2749 Russell		16. Thematic Category Residential Row Houses	
7. City or Town If Rural, Township & Vicinity St. Louis		17. Date(s) or Period 1889	
8. Site Plan with North Arrow 		18. Style or Design Second Empire / Vernacular	
		19. Architect or Engineer	
		20. Contractor or Builder	
		21. Original Use, if apparent Residence	
		22. Present Use Apartments	
		23. Ownership Public <input type="checkbox"/> Private <input checked="" type="checkbox"/>	
		24. Owner's Name & Address, if known L. Deters 2749 Russell	
9. Coordinates UTM Lat. 15/741900/4276700 Long. 15/740315/4276880		25. Open to Public? Yes <input type="checkbox"/> No <input checked="" type="checkbox"/>	
10. Site <input checked="" type="checkbox"/> Building <input checked="" type="checkbox"/> Structure <input type="checkbox"/> Object <input type="checkbox"/>		26. Local Contact Person or Organization Community Development Agency	
11. On National Register? Yes <input type="checkbox"/> No <input checked="" type="checkbox"/>		27. Other Surveys in Which Included	
12. Is it Eligible? Yes <input checked="" type="checkbox"/> No <input type="checkbox"/>			
13. Part of Estab. Hist. Dist.? Yes <input type="checkbox"/> No <input checked="" type="checkbox"/>			
14. District Potentially? Yes <input checked="" type="checkbox"/> No <input type="checkbox"/>			
15. Name of Established District		28. No. of Stories 2 1/2	
		29. Basement? Yes <input checked="" type="checkbox"/> No <input type="checkbox"/>	
		30. Foundation Material Masonry	
		31. Wall Construction Masonry	
		32. Roof Type & Material Mansard/Slate	
		33. No. of Bays Front Side	
		34. Wall Treatment Brick: sides Plaster: front	
		35. Plan Shape Rect.	
		36. Changes (Explain in #42) Addition: <input type="checkbox"/> Altered: <input type="checkbox"/> Moved: <input type="checkbox"/>	
		37. Condition Interior Poor Exterior Fair	
		38. Preservation Underway? Yes <input type="checkbox"/> No <input checked="" type="checkbox"/>	
		39. Endangered? By What? Yes <input type="checkbox"/> No <input checked="" type="checkbox"/>	
		40. Visible from Public Road? Yes <input checked="" type="checkbox"/> No <input type="checkbox"/>	
		41. Distance from and Frontage on Road 15' / 90'	

42. Further Description of Important Features This is a three building row fitting into the large row on Russell. The buildings are very similar to those on either side. These buildings are finished on the front facade and have been painted gray. Again, these are excellent examples of the Second Empire style. There is some good carving over the windows. The dormers piercing the mansard roof are circular headed. The mansard roof is gray slate in the fish scale pattern.

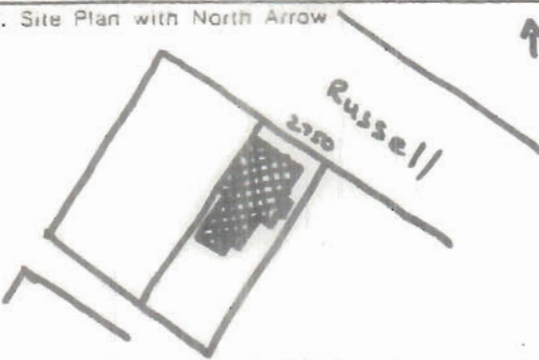



43. History and Significance State Significance:
 This is an outstanding example of both the Second Empire style as well as St. Louis row houses. The small yard appears to be well kept.

44. Description of Environment and Outbuildings
 The building sets back approximately 15' from the sidewalk. This area seems to be declining.

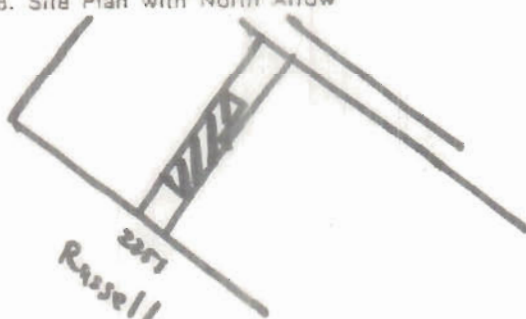

45. Sources of Information City Records	46. Prepared by Kenneth D. Oestreich
	47. Organization C.D.A.
	48. Date 9/20/77
	49. Revision Date(s)

State Historical Survey and Planning Office, State Capitol Building, Room B-25,
HISTORIC INVENTORY Jefferson City, Missouri 65101

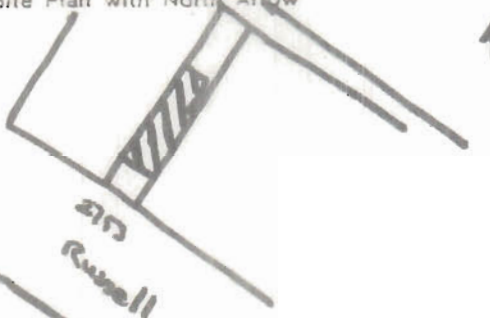
1. No.		4. Present Name(s)	
2. County St. Louis		5. Other Name(s)	
3. Location of Negatives Community Development Agency			
6. Specific Location 2750 Russell		16. Thematic Category Residence	28. No. of Stories 2 $\frac{1}{2}$
7. City or Town If Rural, Township & Vicinity St. Louis		17. Date(s) or Period 1892 (building permit)	29. Basement? Yes <input checked="" type="checkbox"/> No <input type="checkbox"/>
		18. Style or Design Ver. Second Empire/late Victorian	30. Foundation Material Masonry
8. Site Plan with North Arrow 		19. Architect or Engineer	31. Wall Construction Masonry
		20. Contractor or Builder	32. Roof Type & Material Mansard/Slate
9. Coordinates UTM Lat. 15/741900/4276700 Long. 15/740315/4276880		21. Original Use, if apparent Residence	33. No. of Bays Front Side
		22. Present Use Residence	34. Wall Treatment Red Brick
10. Site Building <input checked="" type="checkbox"/> Structure Object <input type="checkbox"/>		23. Ownership Public <input type="checkbox"/> Private <input checked="" type="checkbox"/>	35. Plan Shape Rect.
		24. Owner's Name & Address, if known Dorothy May Fulton 2750 Russell	36. Changes (Explain in #42) Addition <input type="checkbox"/> Altered <input type="checkbox"/> Moved <input type="checkbox"/>
11. On National Register? Yes <input type="checkbox"/> No <input checked="" type="checkbox"/>		25. Open to Public? Yes <input type="checkbox"/> No <input checked="" type="checkbox"/>	37. Condition Interior <input type="checkbox"/> Exterior Good <input type="checkbox"/>
		26. Local Contact Person or Organization Community Development Agency	38. Preservation Underway? Yes <input type="checkbox"/> No <input checked="" type="checkbox"/>
12. Is it Eligible? Yes <input type="checkbox"/> No <input checked="" type="checkbox"/>		27. Other Surveys in Which Included	39. Endangered? By What? Yes <input type="checkbox"/> No <input checked="" type="checkbox"/>
		40. Visible from Public Road? Yes <input checked="" type="checkbox"/> No <input type="checkbox"/>	
13. Part of Estab. Hist. Dist.? Yes <input type="checkbox"/> No <input checked="" type="checkbox"/>		14. District Potent? Yes <input checked="" type="checkbox"/> No <input type="checkbox"/>	41. Distance from and Frontage on Road 15'/40'
15. Name of Established District			
42. Further Description of Important Features This building bears the mansard roof hallmark of the 2nd Empire style, but it shows late Victorian influences. The structure has a strong vertical feel to it. The door is recessed. (The doors are original). The transom of the door as well as the top panel of all windows are in artglass. The pair of windows to the left of the doorway are topped with a basket arch. The roof is gray slate in the fish scale pattern. The Mansard roof is pierced by two dormers; one large and sharply vertical, the other small.			
43. History and Significance City Significance: Although the structure is a hybrid with several different styles, it is still a handsome building.			
44. Description of Environment and Outbuildings A well kept house fronting on Russell Avenue.			
45. Sources of Information City Records			46. Prepared by Kenneth D. Oestreich
			47. Organization C.D.A.
			48. Date 8/20/77
			49. Revision Date(s)

State Historical Survey and Planning Office, State Capitol Building, Room B-25,
Jefferson City, Missouri 65101

HISTORIC INVENTORY

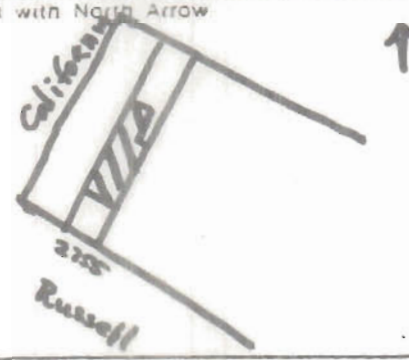
1. No.		4. Present Name(s)	
2. County St. Louis		5. Other Name(s)	
3. Location of Negatives Community Development Agency			
6. Specific Location 2751 Russell		16. Thematic Category Residential Row House	28. No. of Stories 2½
		17. Date(s) or Period 1890	29. Basement? Yes <input checked="" type="checkbox"/> No <input type="checkbox"/>
7. City or Town If Rural, Township & Vicinity St. Louis		18. Style or Design Second Empire / Vernacular	30. Foundation Material Masonry
8. Site Plan with North Arrow 		19. Architect or Engineer	31. Wall Construction Masonry
		20. Contractor or Builder	32. Roof Type & Material Mansard/Slate
		21. Original Use, if apparent Residence / Tenement	33. No. of Bays Front Side
		22. Present Use Residence / Multi-family	34. Wall Treatment Red Brick
		23. Ownership Public <input type="checkbox"/> Private <input checked="" type="checkbox"/>	35. Plan Shape Rect.
		24. Owner's Name & Address, if known Ray Dougherty 2751 Russell	36. Changes (Explain in #42) Addition <input type="checkbox"/> Altered <input type="checkbox"/> Moved <input type="checkbox"/>
9. Coordinates UTM Lat. 15/741900/4276700 Long. 15/740315/4276880		25. Open to Public? Yes <input type="checkbox"/> No <input checked="" type="checkbox"/>	37. Condition Interior _____ Exterior Good
10. Site Building <input checked="" type="checkbox"/> Structure Object <input type="checkbox"/>		26. Local Contact Person or Organization Community Development Agency	38. Preservation Underway? Yes <input type="checkbox"/> No <input checked="" type="checkbox"/>
11. On National Register? Yes <input type="checkbox"/> No <input checked="" type="checkbox"/>		27. Other Surveys in Which Included	39. Endangered? By What? Yes <input type="checkbox"/> No <input checked="" type="checkbox"/>
12. Is it Eligible? Yes <input checked="" type="checkbox"/> No <input type="checkbox"/>			40. Visible from Public Road? Yes <input checked="" type="checkbox"/> No <input type="checkbox"/>
13. Part of Estab. Hist. Dist.? Yes <input type="checkbox"/> No <input checked="" type="checkbox"/>			41. Distance from and Frontage on Road
14. District Potent'? Yes <input checked="" type="checkbox"/> No <input type="checkbox"/>			
15. Name of Established District			
42. Further Description of Important Features This building is identical to its neighbors 2757-2753 Russell except the original porch still remains - a small Victorian structure with copper roof; also the brick is a different color (red not orange) and the slate roof is also a different color (gray rather than green). It is possible then in this house that the glazing is also original. Other than this it is identical Second Empire style, mansard roof, large round arch with keystone on on the first floor. Brick pilasters on the second floor.			
<div style="float: right; text-align: center;">  </div>			
43. History and Significance State Significance: Part of an extremely good row of Second Empire structures. Complete rows of this quality are rare.			
44. Description of Environment and Outbuildings A small front yard. The building sets back about 15'.			
45. Sources of Information City Records		46. Prepared by Kenneth D. Oestreich	
		47. Organization C.D.A.	
		48. Date 9/20/77	
		49. Revision Date(s)	

State Historical Survey and Planning Office, State Capitol Building, Room B-25,
HISTORIC INVENTORY Jefferson City, Missouri 65101

1. No.		4. Present Name(s)	
2. County St. Louis		5. Other Name(s)	
3. Location of Negatives Community Development Agency			
6. Specific Location 2753 Russell		16. Thematic Category Residential Row House	
7. City or Town If Rural, Township & Vicinity St. Louis		17. Date(s) or Period 1890	
8. Site Plan with North Arrow 		18. Style or Design <i>Vernacular</i>	
		19. Architect or Engineer	
		20. Contractor or Builder	
		21. Original Use, if apparent Residence	
		22. Present Use Apartments	
		23. Ownership Public <input type="checkbox"/> Private <input checked="" type="checkbox"/>	
		24. Owner's Name & Address, if known Ray Dougherty 2753 Russell	
		25. Open to Public? Yes <input type="checkbox"/> No <input checked="" type="checkbox"/>	
9. Coordinates UTM Lat. 15/741900/4276700 Long. 15/740315/4276880		26. Local Contact Person or Organization Community Development Agency	
10. Site Building <input checked="" type="checkbox"/> Structure Object <input type="checkbox"/>		27. Other Surveys in Which Included	
11. On National Register? Yes <input type="checkbox"/> No <input checked="" type="checkbox"/>		28. No. of Stories 2 1/2	
12. Is it Eligible? Yes <input checked="" type="checkbox"/> No <input type="checkbox"/>		29. Basement? Yes <input checked="" type="checkbox"/> No <input type="checkbox"/>	
13. Part of Estab. Hist. Dist.? Yes <input type="checkbox"/> No <input checked="" type="checkbox"/>		30. Foundation Material Masonry	
14. District Potent? Yes <input checked="" type="checkbox"/> No <input type="checkbox"/>		31. Wall Construction Masonry	
15. Name of Established District		32. Roof Type & Material Mansard/Slate	
		33. No. of Bays Front Side	
		34. Wall Treatment Red Brick	
		35. Plan Shape Rect.	
		36. Changes (Explain in #42) Addition <input type="checkbox"/> Altered <input checked="" type="checkbox"/> Moved <input type="checkbox"/>	
		37. Condition Interior Fair Exterior Fair	
		38. Preservation Underway? Yes <input type="checkbox"/> No <input checked="" type="checkbox"/>	
		39. Endangered? By What? Yes <input type="checkbox"/> No <input checked="" type="checkbox"/>	
		40. Visible from Public Road? Yes <input checked="" type="checkbox"/> No <input type="checkbox"/>	
		41. Distance from and Frontage on Road 20' / 20'	
42. Further Description of Important Features This is part of an outstanding row - one of the best in St. Louis. The building does, however, have several alterations. These include the 1st floor glazing; the original windows set into a large rounded arch have been changed to flat topped aluminum. The original porch has also been removed and replaced with aluminum awnings. The 2nd floor fenestration is one over one glazing between brick pilasters. Pilasters with Corinthian capitals also frame the large central dormer. Two small dormers flank either side of the central dormer. The mansard roof is in gray/green slate. One interesting feature is the brick is almost orange in color.			
43. History and Significance State Significance: An outstanding example of St. Louis row housing.			
44. Description of Environment and Outbuildings Located on Russell; a particularly busy residential street.			
45. Sources of Information City Records		46. Prepared by Kenneth D. Oestreich	
		47. Organization C.D.A.	
		48. Date 6/22/77	
		49. Revision Date(s)	



State Historical Survey and Planning Office, State Capitol Building, Room B-25,
HISTORIC INVENTORY Jefferson City, Missouri 65101

1. No.		4. Present Name(s)	
2. County St. Louis		5. Other Name(s)	
3. Location of Negatives Community Development Agency			
6. Specific Location 2755 Russell		16. Thematic Category Residential Row House	
7. City or Town If Rural, Township & Vicinity St. Louis		17. Date(s) or Period 1890	
8. Site Plan with North Arrow 		18. Style or Design Second Empire <i>Nervacular</i>	
		19. Architect or Engineer	
		20. Contractor or Builder	
		21. Original Use, if apparent Residence	
		22. Present Use Apartments	
		23. Ownership Public <input type="checkbox"/> Private <input checked="" type="checkbox"/>	
		24. Owner's Name & Address, if known Ray Dougherty 2755 Russell	
9. Coordinates UTM Lat. 15/741900/4276700 Long. 15/740315/4276880		25. Open to Public? Yes <input type="checkbox"/> No <input checked="" type="checkbox"/>	
10. Site Building <input checked="" type="checkbox"/> Structure Object <input type="checkbox"/>		26. Local Contact Person or Organization Community Development Agency	
11. On National Register? Yes <input type="checkbox"/> No <input checked="" type="checkbox"/>		27. Other Surveys in Which Included	
12. Is It Eligible? Yes <input checked="" type="checkbox"/> No <input type="checkbox"/>			
13. Part of Estab. Hist. Dist.? Yes <input type="checkbox"/> No <input checked="" type="checkbox"/>		28. No. of Stories 2 1/2	
14. District Potent'l? Yes <input checked="" type="checkbox"/> No <input type="checkbox"/>		29. Basement? Yes <input checked="" type="checkbox"/> No <input type="checkbox"/>	
15. Name of Established District		30. Foundation Material Masonry	
		31. Wall Construction Masonry	
		32. Roof Type & Material Mansard/Slate	
		33. No. of Bays Front Side	
		34. Wall Treatment Red Brick	
		35. Plan Shape Rect.	
		36. Changes (Explain in #42) Addition Altered Moved	
		37. Condition Interior Fair Exterior Fair	
		38. Preservation Underway? Yes No <input checked="" type="checkbox"/>	
		39. Endangered? By What? Yes No <input checked="" type="checkbox"/>	
		40. Visible from Public Road? Yes <input checked="" type="checkbox"/> No <input type="checkbox"/>	
		41. Distance from and Frontage on Road 20'/20'	

42. Further Description of Important Features This is part of an outstanding row - one of the best in St. Louis. The building does, however, have several alterations. These include the 1st floor glazing; the original windows set into a large rounded arch have been changed to flat topped aluminum. The original porch has also been removed and replaced with aluminum awnings. The 2nd floor fenestration is one over one glazing between brick pilasters. Pilasters with Corinthian capitals also frame the large central dormer. Two small dormers flank either side of the central dormer. The mansard roof is in gray/green slate. One interesting feature is the brick is almost orange in color.



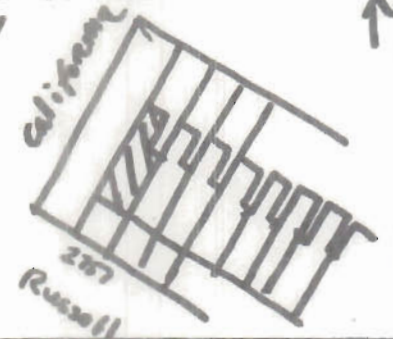
43. History and Significance State Significance:
 An outstanding example of St. Louis row housing.

44. Description of Environment and Outbuildings
 Located on Russell: a particularly busy residential street.

45. Sources of Information
 City Records

46. Prepared by
 Kenneth D. Gestreich
 47. Organization
 C.D.A.
 48. Date 9/20/77 49. Revision Date(s)

State Historical Survey and Planning Office, State Capitol Building, Room B-25,
HISTORIC INVENTORY Jefferson City, Missouri 65101

1. No.		4. Present Name(s)	
2. County St. Louis		5. Other Name(s)	
3. Location of Negatives Community Development Agency			
6. Specific Location 2757 Russell		16. Thematic Category Residential Row House	
7. City or Town If Rural, Township & Vicinity St. Louis		17. Date(s) or Period 1890	
8. Site Plan with North Arrow 		18. Style or Design Second Empire / <i>Vernacular</i>	
		19. Architect or Engineer	
		20. Contractor or Builder	
		21. Original Use, if apparent Residence	
		22. Present Use Apartments	
		23. Ownership Public <input type="checkbox"/> Private <input checked="" type="checkbox"/>	
		24. Owner's Name & Address, if known Ray Dougherty 2757 Russell	
		25. Open to Public? Yes <input type="checkbox"/> No <input checked="" type="checkbox"/>	
		26. Local Contact Person or Organization Community Development Agency	
		27. Other Surveys in Which Included	
9. Coordinates UTM Lat. 15/741900/4276700 Long. 15/740315/4276880		28. No. of Stories 2 1/2	
10. Site Building <input checked="" type="checkbox"/> Structure Object <input type="checkbox"/>		29. Basement? Yes <input checked="" type="checkbox"/> No <input type="checkbox"/>	
11. On National Register? Yes <input type="checkbox"/> No <input checked="" type="checkbox"/>		30. Foundation Material Masonry	
12. Is it Eligible? Yes <input checked="" type="checkbox"/> No <input type="checkbox"/>		31. Wall Construction Masonry	
13. Part of Estab. Hist. Dist? Yes <input type="checkbox"/> No <input checked="" type="checkbox"/>		32. Roof Type & Material Mansard/Slate	
14. District Potent'ly? Yes <input checked="" type="checkbox"/> No <input type="checkbox"/>		33. No. of Bays Front Side	
15. Name of Established District		34. Wall Treatment Red Brick	
		35. Plan Shape Rect.	
		36. Changes (Explain in #42) Addition <input type="checkbox"/> Altered <input type="checkbox"/> Moved <input type="checkbox"/>	
		37. Condition Interior <input type="checkbox"/> Exterior Fair	
		38. Preservation Underway? Yes <input type="checkbox"/> No <input checked="" type="checkbox"/>	
		39. Endangered? By What? Yes <input type="checkbox"/> No <input checked="" type="checkbox"/>	
		40. Visible from Public Road? Yes <input checked="" type="checkbox"/> No <input type="checkbox"/>	
		41. Distance from and Frontage on Road 20' / 20'	

42. Further Description of Important Features This is part of an outstanding row - one of the best in St. Louis. The building does, however, have several alterations. These include the 1st floor glazing; the original windows set into a large rounded arch have been changed to flat topped aluminum. The original porch has also been removed and replaced with aluminum awnings. The 2nd floor fenestration is one over one glazing between brick pilasters. Pilasters with Corinthian capitals also frame the large central dormer. Two small dormers flank either side of the central dormer. The mansard roof is in gray/green slate. One interesting feature is the brick is almost orange in color.



43. History and Significance State Significance:
An outstanding example of St. Louis row housing.

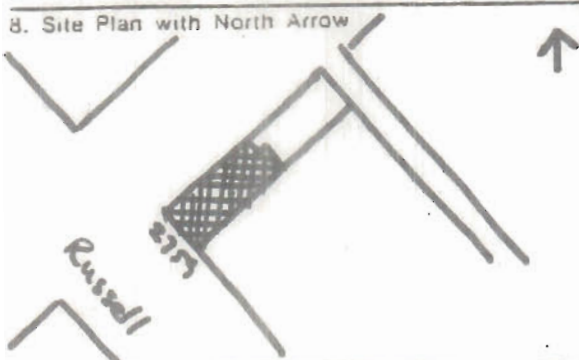
44. Description of Environment and Outbuildings
Located on Russell; a particularly busy residential street.

45. Sources of Information
City Records

46. Prepared by
Kenneth D. Oestreich
47. Organization
C.D.A.

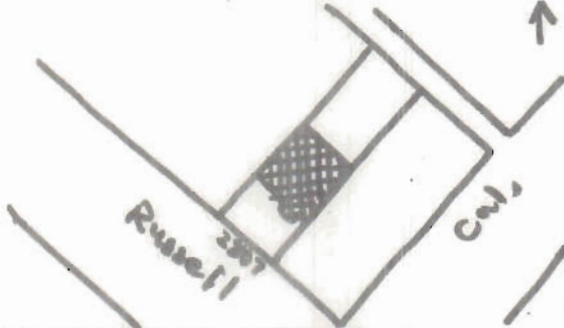
48. Date
9/20/77
49. Revision Date(s)

State Historical Survey and Planning Office, State Capitol Building, Room B-25,
HISTORIC INVENTORY Jefferson City, Missouri 65101

1. No.		4. Present Name(s)	
2. County St. Louis		5. Other Name(s)	
3. Location of Negatives Community Development Agency			
6. Specific Location 2759 Russell		16. Thematic Category Tenement	
7. City or Town If Rural, Township & Vicinity St. Louis		17. Date(s) or Period C. 1885	
8. Site Plan with North Arrow 		18. Style or Design Vernacular Commercial	
9. Coordinates UTM Lat. 15/741900/4276700 Long. 15/740315/4276880		19. Architect or Engineer	
10. Site Building <input checked="" type="checkbox"/> Structure Object <input type="checkbox"/>		20. Contractor or Builder	
11. On National Register? Yes <input type="checkbox"/> No <input checked="" type="checkbox"/>		21. Original Use, if apparent Tenement	
12. Is it Eligible? Yes <input type="checkbox"/> No <input checked="" type="checkbox"/>		22. Present Use Commercial/Residence	
13. Part of Estab. Hist. Dist.? Yes <input type="checkbox"/> No <input checked="" type="checkbox"/>		23. Ownership Public <input type="checkbox"/> Private <input checked="" type="checkbox"/>	
14. District Potent'l? Yes <input checked="" type="checkbox"/> No <input type="checkbox"/>		24. Owner's Name & Address, if known Hubert Carter 2757 Russell	
15. Name of Established District		25. Open to Public? Yes <input type="checkbox"/> No <input checked="" type="checkbox"/>	
42. Further Description of Important Features A typical St. Louis commercial building. Cast iron and glass commercial front. Turns the corner well. Tower rises through southwest corner. Tower changes from brick to slate on the 3rd floor - topped by hipped roof - finial at one time but now missing. Exceptional brick work. Rear half of building is probably a later addition. Large green and white aluminum awnings.		26. Local Contact Person or Organization Community Development Agency	
43. History and Significance City Significance		27. Other Surveys in Which Included	
44. Description of Environment and Outbuildings		28. No. of Stories 2 1/2	
45. Sources of Information City Records		29. Basement? Yes <input checked="" type="checkbox"/> No <input type="checkbox"/>	
		30. Foundation Material Masonry	
		31. Wall Construction Masonry	
		32. Roof Type & Material Hipped/Slate	
		33. No. of Bays Front Side	
		34. Wall Treatment Red Brick	
		35. Plan Shape Rect.	
		36. Changes (Explain in #42) Addition Altered Moved	
		37. Condition Interior Exterior Fair	
		38. Preservation Underway? Yes No	
		39. Endangered? By What? Yes No Use/Neighborhood	
		40. Visible from Public Road? Yes <input checked="" type="checkbox"/> No <input type="checkbox"/>	
		41. Distance from and Frontage on Road 5' / 40'	
		46. Prepared by Kenneth D. Oestreich	
		47. Organization C.D.A.	
		48. Date 9/20/77	
		49. Revision Date(s)	

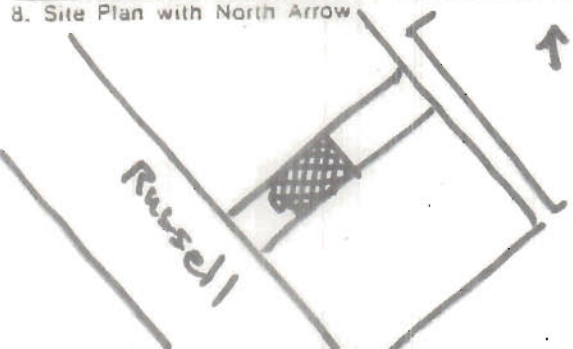


State Historical Survey and Planning Office, State Capitol Building, Room B-25,
HISTORIC INVENTORY Jefferson City, Missouri 65101

1. No.		4. Present Name(s)	
2. County St. Louis		5. Other Name(s)	
3. Location of Negatives Community Development Agency			
6. Specific Location 2807 Russell		16. Thematic Category Residential	28. No. of Stories 2 1/2
7. City or Town If Rural, Township & Vicinity St. Louis		17. Date(s) or Period C. 1880	29. Basement? Yes <input checked="" type="checkbox"/> No <input type="checkbox"/>
8. Site Plan with North Arrow 		18. Style or Design Vernacular	30. Foundation Material Masonry
9. Coordinates UTM Lat. 15/741900/4276700 Long. 15/740315/4276880 15/740400/4277680		19. Architect or Engineer	31. Wall Construction Masonry
10. Site Building <input checked="" type="checkbox"/> Structure Object <input type="checkbox"/>		20. Contractor or Builder	32. Roof Type & Material Gable/Asphalt
11. On National Register? Yes <input type="checkbox"/> No <input checked="" type="checkbox"/>		21. Original Use, if apparent Residence	33. No. of Bays Front Side
12. Is It Eligible? Yes <input type="checkbox"/> No <input checked="" type="checkbox"/>		22. Present Use Residence	34. Wall Treatment Red Brick
13. Part of Estab. Hist. Dist.? Yes <input type="checkbox"/> No <input checked="" type="checkbox"/>		23. Ownership Public <input type="checkbox"/> Private <input checked="" type="checkbox"/>	35. Plan Shape Rect.
14. District Potent.? Yes <input checked="" type="checkbox"/> No <input type="checkbox"/>		24. Owner's Name & Address, if known Jerry M. Brom 2807 Russell	36. Changes (Explain in #42) Addition <input type="checkbox"/> Altered <input type="checkbox"/> Moved <input type="checkbox"/>
15. Name of Established District		25. Open to Public? Yes <input type="checkbox"/> No <input checked="" type="checkbox"/>	37. Condition Interior Exterior Poor
42. Further Description of Important Features 2807 Russell is a red brick vernacular structure with gable roof. No dormers. Chimneys on either end of house. The east chimney has been lopped off. All glazing is 2 over 2 sash set into segmental arches. The facade is painted red. Large 1st floor bay. Massive doorway set into circular headed entry. The building is boarded up. Small rectangular windows in the frieze are an unusual feature.		26. Local Contact Person or Organization Community Development Agency	38. Preservation Underway? Yes <input type="checkbox"/> No <input type="checkbox"/>
43. History and Significance City Significance: Good example of this vernacular style. The windows in the frieze are most interesting.		27. Other Surveys in Which Included Neighborhood	39. Endangered? By What? Yes <input checked="" type="checkbox"/> No <input type="checkbox"/>
44. Description of Environment and Outbuildings Building and block declining. Now a corner lot as buildings between it and the corner are cleared and now are parking lots.		40. Visible from Public Road? Yes <input checked="" type="checkbox"/> No <input type="checkbox"/>	
45. Sources of Information City Records		41. Distance from and Frontage on Road 25' / 40'	
		46. Prepared by Kenneth D. Oestreich	
		47. Organization C.D.A.	
		48. Date 9/20/77	
		49. Revision Date(s)	



State Historical Survey and Planning Office, State Capitol Building, Room B-25,
HISTORIC INVENTORY Jefferson City, Missouri 65101

1. No.		4. Present Name(s)	
2. County St. Louis		5. Other Name(s)	
3. Location of Negatives Community Development Agency			
6. Specific Location 2809 Russell		16. Thematic Category Residential	
7. City or Town If Rural, Township & Vicinity St. Louis		17. Date(s) or Period C. 1880	
8. Site Plan with North Arrow 		18. Style or Design Vernacular	
		19. Architect or Engineer	
		20. Contractor or Builder	
		21. Original Use, if apparent Residence	
22. Present Use Residence		23. Ownership Public <input type="checkbox"/> Private <input checked="" type="checkbox"/>	
24. Owner's Name & Address, if known Jessie A. Sierra 2809 Russell		25. Open to Public? Yes <input type="checkbox"/> No <input checked="" type="checkbox"/>	
9. Coordinates UTM Lat. 15/741900/4276700 Long. 15/740315/4276880		26. Local Contact Person or Organization Community Development Agency	
10. Site <input type="checkbox"/> Building <input checked="" type="checkbox"/> Structure <input type="checkbox"/> Object <input type="checkbox"/>		27. Other Surveys in Which Included	
11. On National Register? Yes <input type="checkbox"/> No <input checked="" type="checkbox"/>		12. Is It Eligible? Yes <input type="checkbox"/> No <input checked="" type="checkbox"/>	
13. Part of Estab. Hist. Dist.? Yes <input type="checkbox"/> No <input checked="" type="checkbox"/>		14. District Potent'l? Yes <input checked="" type="checkbox"/> No <input type="checkbox"/>	
15. Name of Established District		28. No. of Stories 2 1/2	
		29. Basement? Yes <input checked="" type="checkbox"/> No <input type="checkbox"/>	
		30. Foundation Material Masonry	
		31. Wall Construction Masonry	
		32. Roof Type & Material Gable/Asphalt	
		33. No. of Bays Front Side	
		34. Wall Treatment Red Brick	
		35. Plan Shape Rect.	
		36. Changes (Explain in #42) Addition <input type="checkbox"/> Altered <input type="checkbox"/> Moved <input type="checkbox"/>	
		37. Condition Interior <input type="checkbox"/> Exterior Fair	
		38. Preservation Underway? Yes <input type="checkbox"/> No <input checked="" type="checkbox"/>	
		39. Endangered? By What? Yes <input checked="" type="checkbox"/> No <input type="checkbox"/> Neighborhood	
		40. Visible from Public Road? Yes <input checked="" type="checkbox"/> No <input type="checkbox"/>	
		41. Distance from and Frontage on Road 25' / 30'	

42. Further Description of Important Features A red brick, vernacular style building with gable roof. The roof is pierced by a single dormer. The windows are set into brick segmental arches. Glazing is 2 over 2. Large 1st floor projecting bay. Rectangular windows in the frieze are an unusual feature. Entry is a major feature with large fanlight and sidelights. Badly needs tuckpointing - missing top half of chimney. Dormer windows are boarded.



43. History and Significance City Significance:
A handsome vernacular building.

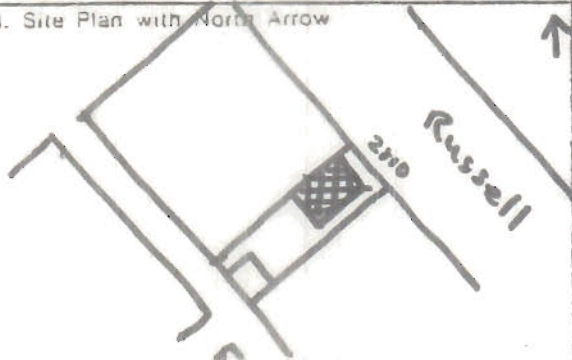

44. Description of Environment and Outbuildings
This building obviously needs major work. Its adjoining neighbor has been boarded.

45. Sources of Information
City Records

46. Prepared by
Kenneth D. Oestreich
47. Organization
C.D.A.

48. Date 9/20/77 49. Revision Date(s)

State Historical Survey and Planning Office, State Capitol Building, Room B-25,
HISTORIC INVENTORY Jefferson City, Missouri 65101

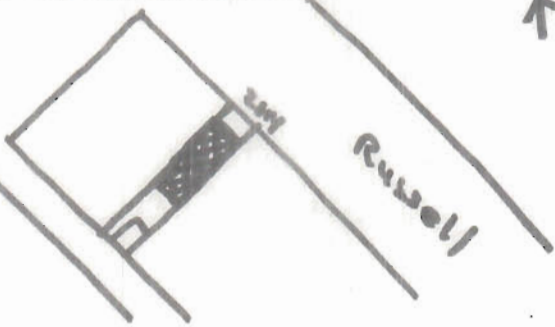
1. No.		4. Present Name(s)	
2. County St. Louis		5. Other Name(s)	
3. Location of Negatives Community Development Agency			
6. Specific Location 2810 Russell		16. Thematic Category Residence	
		17. Date(s) or Period 1906 (building permit)	
7. City or Town If Rural, Township & Vicinity St. Louis		18. Style or Design St. Louis Vernacular	
8. Site Plan with North Arrow 		19. Architect or Engineer Cass and Miller	
		20. Contractor or Builder W. E. C. Wahless	
		21. Original Use, if apparent Residence	
		22. Present Use Residence	
		23. Ownership Public <input type="checkbox"/> Private <input checked="" type="checkbox"/>	
		24. Owner's Name & Address, if known Mr. John Pearson 2810 Russell	
9. Coordinates UTM Lat. 15/741900/4276700 Long. 15/740315/4276880		25. Open to Public? Yes <input type="checkbox"/> No <input checked="" type="checkbox"/>	
10. Site Building <input checked="" type="checkbox"/> Structure Object <input type="checkbox"/>		26. Local Contact Person or Organization Community Development Agency	
11. On National Register? Yes <input type="checkbox"/> No <input checked="" type="checkbox"/>		27. Other Surveys in Which Included	
12. Is it Eligible? Yes <input type="checkbox"/> No <input checked="" type="checkbox"/>			
13. Part of Estab. Hist. Dist.? Yes <input type="checkbox"/> No <input checked="" type="checkbox"/>		28. No. of Stories 2	
14. District Potent'l? Yes <input checked="" type="checkbox"/> No <input type="checkbox"/>		29. Basement? Yes <input checked="" type="checkbox"/> No <input type="checkbox"/>	
15. Name of Established District		30. Foundation Material Masonry	
		31. Wall Construction Masonry	
		32. Roof Type & Material Flat	
		33. No. of Bays Front Side	
		34. Wall Treatment Red Brick/Terra Cotta	
		35. Plan Shape Square	
		36. Changes (Explain in #42) Addition <input type="checkbox"/> Altered <input type="checkbox"/> Moved <input type="checkbox"/>	
		37. Condition Interior Exterior Fair	
		38. Preservation Underway? Yes <input type="checkbox"/> No <input checked="" type="checkbox"/>	
		39. Endangered? By What? Yes <input type="checkbox"/> No <input checked="" type="checkbox"/>	
		40. Visible from Public Road? Yes <input checked="" type="checkbox"/> No <input type="checkbox"/>	
		41. Distance from and Frontage on Road 15'/35'	
42. Further Description of Important Features A good St. Louis style building. Features include a good cornice with large brackets. Red brick is the primary feature of the facade. The building's best feature, however, is its excellent terra cotta. The terra cotta serves as segmental arches over the windows and as string courses slightly lower. The foundation is the usual limestone.			
			
43. History and Significance City Significance: A handsome, unpretentious building. The good terra cotta is its most important feature. The building was built in 1906 for Wm. D. Kun Kel. The cost was \$4,000. Later owners include L. M. Hank & George E. Harlow.			
44. Description of Environment and Outbuildings On busy Russell Avenue; well maintained.			
45. Sources of Information City Records		46. Prepared by Kenneth D. Oestreich	
		47. Organization C.D.A.	
		48. Date 9/20/77	
		49. Revision Date(s)	

State Historical Survey and Planning Office, State Capitol Building, Room B-25,
HISTORIC INVENTORY Jefferson City, Missouri 65101

1. No.		4. Present Name(s)	
2. County St. Louis		5. Other Name(s)	
3. Location of Negatives Community Development Agency			
6. Specific Location 2816 Russell		16. Thematic Category Dwelling	
		17. Date(s) or Period 1887 (building permit)	
7. City or Town If Rural, Township & Vicinity St. Louis		18. Style or Design Vernacular Row House	
8. Site Plan with North Arrow		19. Architect or Engineer	
		20. Contractor or Builder	
		21. Original Use, if apparent Residential	
		22. Present Use Residential	
9. Coordinates UTM Lat. 15/741900/4276700 Long. 15/740315/4276880		23. Ownership Public <input type="checkbox"/> Private <input checked="" type="checkbox"/>	
		24. Owner's Name & Address, if known Martha Helens 2816 Russell	
10. Site <input checked="" type="checkbox"/> Building <input checked="" type="checkbox"/> Structure <input type="checkbox"/> Object <input type="checkbox"/>		25. Open to Public? Yes <input type="checkbox"/> No <input checked="" type="checkbox"/>	
11. On National Register? Yes <input type="checkbox"/> No <input checked="" type="checkbox"/>		26. Local Contact Person or Organization Community Development Agency	
12. Is it Eligible? Yes <input type="checkbox"/> No <input type="checkbox"/>		27. Other Surveys in Which Included	
13. Part of Estab. Hist. Dist.? Yes <input type="checkbox"/> No <input checked="" type="checkbox"/>		28. No. of Stories 2	
14. District Potent'l? Yes <input checked="" type="checkbox"/> No <input type="checkbox"/>		29. Basement? Yes <input checked="" type="checkbox"/> Full cement floor No <input type="checkbox"/>	
15. Name of Established District Compton Heights		30. Foundation Material Stone-18" thick	
		31. Wall Construction Brick Com.-13" thick	
		32. Roof Type & Material Flat	
		33. No. of Bays Front Side	
		34. Wall Treatment Brick/Stone	
		35. Plan Shape Mod. Rect.	
		36. Changes (Explain in #42) Addition <input type="checkbox"/> Altered <input type="checkbox"/> Moved <input type="checkbox"/>	
		37. Condition Interior _____ Exterior Fair-Good	
		38. Preservation Underway? Yes <input type="checkbox"/> No <input checked="" type="checkbox"/>	
		39. Endangered? By What? Yes <input type="checkbox"/> No <input checked="" type="checkbox"/>	
		40. Visible from Public Road? Yes <input checked="" type="checkbox"/> No <input type="checkbox"/>	
		41. Distance from and Frontage on Road 18'6" x 17'9 1/2"	
42. Further Description of Important Features Rear 2816-18 forms U. Sides and rear-brick, front-dressed limestone painted gray. All rectangular doors and windows, recessed doorways, narrow bands of decorative pressed concrete above doors and windows, small brackets under windows. Doors with stained and pressed glass and carved panels. Spear grating at base-ment window. Decorative cornice of curved brackets.			
43. History and Significance Built for Abner Cooper in group of 6 row houses - \$15,000 (1887). 1907-Cooper Estate pays \$148 to R.U. Shea to under pinshed 2816-26 Russell. 1919 owner Kunkle pays \$100 to wreck frame. 1966 rented out as 2 family for Jessie Helens. Helen's present owner.			
44. Description of Environment and Outbuildings Residential area, turn of century rowhouses. No outbuildings now. Large tree nearby affords shade (front). Alley in rear 2816-28 Russell - well kept front and back yards.			
45. Sources of Information City Records Commissioner's Office and Owner Tax Ass. Microfilm		46. Prepared by Kenneth D. Oestreich	
		47. Organization C.D.A.	
		48. Date 2/22/77	
		49. Revision Date(s)	



State Historical Survey and Planning Office, State Capitol Building, Room 8-25,
HISTORIC INVENTORY Jefferson City, Missouri 65101

1. No.		4. Present Name(s)	
2. County St. Louis		5. Other Name(s)	
3. Location of Negatives Community Development Agency			
6. Specific Location 2818 Russell		16. Thematic Category Residence	28. No. of Stories 2
7. City or Town If Rural, Township & Vicinity St. Louis		17. Date(s) or Period 1887 (building permit)	29. Basement? Yes <input checked="" type="checkbox"/> No <input type="checkbox"/>
8. Site Plan with North Arrow 		18. Style or Design Vernacular Row House	30. Foundation Material Masonry
9. Coordinates UTM Lat. 15/741900/4276700 Long. 15/740315/4276880		19. Architect or Engineer	31. Wall Construction Masonry
10. Site Building Structure Object Building <input checked="" type="checkbox"/> Object <input type="checkbox"/>		20. Contractor or Builder	32. Roof Type & Material Flat/Tar and Gravel
11. On National Register? Yes <input type="checkbox"/> No <input checked="" type="checkbox"/>		21. Original Use, if apparent Residence	33. No. of Bays Front Side
12. Is Eligible? Yes <input type="checkbox"/> No <input checked="" type="checkbox"/>		22. Present Use Apartments	34. Wall Treatment Red brick/Dressed Limestone
13. Part of Estab. Hist. Dist.? Yes <input type="checkbox"/> No <input checked="" type="checkbox"/>		23. Ownership Public <input type="checkbox"/> Private <input checked="" type="checkbox"/>	35. Plan Shape Rect.
14. District Potent? Yes <input checked="" type="checkbox"/> No <input type="checkbox"/>		24. Owner's Name & Address, if known Jesils M. Sarmiento 2818 Russell	36. Changes (Explain in #42) Addition <input type="checkbox"/> Altered <input type="checkbox"/> Moved <input type="checkbox"/>
15. Name of Established District		25. Open to Public? Yes <input type="checkbox"/> No <input checked="" type="checkbox"/>	37. Condition Interior <input type="checkbox"/> Exterior <input checked="" type="checkbox"/> Good
		26. Local Contact Person or Organization Community Development Agency	38. Preservation Underway? Yes <input type="checkbox"/> No <input checked="" type="checkbox"/>
		27. Other Surveys in Which Included	39. Endangered? By What? Yes <input type="checkbox"/> No <input checked="" type="checkbox"/>
			40. Visible from Public Road? Yes <input checked="" type="checkbox"/> No <input type="checkbox"/>
			41. Distance from and Frontage on Road 15'/25'

42. Further Description of Important Features The structure is part of a row of Residential buildings - a very good example of a rapidly disappearing streetscape. The roof is flat with parapet. The cornice is a strong design element. The building is brick; the front is dressed limestone & painted gray. The framing of the windows and doors is dark gray as is the foundation. Basement windows are covered with cast iron grills in an arrow motif. The glazing is an adaptation of the usual one over one. In this instance the upper section of the windows and doors are in art glass. The art glass is simple, not a particularly good effort. All of the doors appear to be original.



43. History and Significance City Significance:
 Built for Abner Cooper as one of a row of 6 structures. The row houses cost \$15,000 in 1887. In 1907 Cooper's estate took out a building permit. A demolition permit for shed was issued in 1919. The garage was added in 1929.

44. Description of Environment and Outbuildings
 Part of an exceptional row. The front yard (not well maintained) slopes rapidly. A limestone (unfinished) wall with crenelation fronts against the sidewalk. The wall leans toward the sidewalk. A frame garage is in the rear.

45. Sources of Information

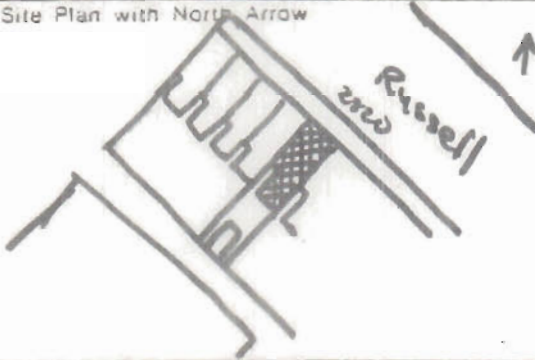
City Records

46. Prepared by
 Kenneth D. Oestreich

47. Organization
 C.D.A.

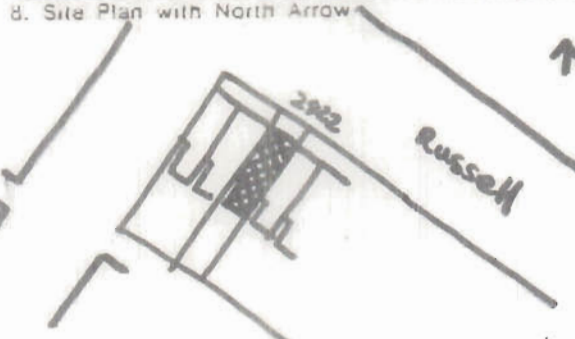
48. Date 0/20/77 49. Revision Date(s)

State Historical Survey and Planning Office, State Capitol Building, Room B-25,
HISTORIC INVENTORY Jefferson City, Missouri 65101

1. No.		4. Present Name(s)	
2. County St. Louis		5. Other Name(s)	
3. Location of Negatives Community Development Agency			
6. Specific Location 2820 Russell		16. Thematic Category Residence	
		17. Date(s) or Period 1187 (building permit)	
7. City or Town If Rural, Township & Vicinity St. Louis		18. Style or Design Row House/Vernacular	
8. Site Plan with North Arrow 		19. Architect or Engineer	
		20. Contractor or Builder	
		21. Original Use, if apparent Residence	
		22. Present Use Apartments	
9. Coordinates UTM Lat. 15/741900/4276700 Long. 15/740315/4276880		23. Ownership Public <input type="checkbox"/> Private <input checked="" type="checkbox"/>	
10. Site <input checked="" type="checkbox"/> Structure <input type="checkbox"/> Building <input checked="" type="checkbox"/> Object <input type="checkbox"/>		24. Owner's Name & Address, if known Estil F. Proffer & Barbara Proffer 2820 Russell	
11. On National Register? Yes <input type="checkbox"/> No <input checked="" type="checkbox"/>		25. Open to Public? Yes <input type="checkbox"/> No <input checked="" type="checkbox"/>	
12. Is it Eligible? Yes <input type="checkbox"/> No <input checked="" type="checkbox"/>		26. Local Contact Person or Organization Community Development Agency	
13. Part of Estab. Hist. Dist.? Yes <input type="checkbox"/> No <input checked="" type="checkbox"/>		27. Other Surveys in Which Included	
14. District Potent'l? Yes <input checked="" type="checkbox"/> No <input type="checkbox"/>			
15. Name of Established District		28. No. of Stories 2	
		29. Basement? Yes <input checked="" type="checkbox"/> No <input type="checkbox"/>	
		30. Foundation Material Masonry	
		31. Wall Construction Masonry	
		32. Roof Type & Material Flat	
		33. No. of Bays Front Side	
		34. Wall Treatment Red brick/ Dressed Limestone	
		35. Plan Shape Rect.	
		36. Changes (Explain in #42) Addition <input type="checkbox"/> Moved <input type="checkbox"/>	
		37. Condition Interior <input type="checkbox"/> Exterior <input checked="" type="checkbox"/> Good	
		38. Preservation Underway? Yes <input type="checkbox"/> No <input checked="" type="checkbox"/>	
		39. Endangered? By What? Yes <input type="checkbox"/> No <input checked="" type="checkbox"/>	
		40. Visible from Public Road? Yes <input checked="" type="checkbox"/> No <input type="checkbox"/>	
		41. Distance from and Frontage on Road 15'/25'	
42. Further Description of Important Features The building is part of a row of Residential building, a very good example of a rapidly disappearing street scape. The roof is flat, perhaps with parapet. The cornice is a strong design element. The building is brick; front is dressed limestone, painted gray. The framing of the windows and doors are dark gray as is the foundation. Basement windows are covered with cast iron grills in an arrow motif. The glazing is an adaptation of the usual one over one. In this instance, the upper section of windows and doors is in art glass. The art glass is simple, not a particularly good effort. All of the doors appear to be original.			
43. History and Significance City Significance: The building was built in 1887 for Abner Cooper. The cost was \$15,000.			
44. Description of Environment and Outbuildings Part of an exceptional row. The front yard (not well maintained) slopes rapidly. A limestone (unfinished) wall with crenelation fronts against the sidewalk. The walls all lean toward the sidewalk.			
45. Sources of Information City Records		46. Prepared by Kenneth D. Uestreich	
		47. Organization C.D.A.	
		48. Date 9/20/77	
		49. Revision Date(s)	



State Historical Survey and Planning Office, State Capitol Building, Room B-25; -
HISTORIC INVENTORY Jefferson City, Missouri 65101

1. No.		4. Present Name(s)	
2. County St. Louis		5. Other Name(s)	
3. Location of Negatives Community Development Agency			
6. Specific Location 2822 Russell		16. Thematic Category Residence	
7. City or Town If Rural, Township & Vicinity St. Louis		17. Date(s) or Period 1887 (building permit)	
8. Site Plan with North Arrow 		18. Style or Design Vernacular Row House	
		19. Architect or Engineer	
		20. Contractor or Builder	
		21. Original Use, if apparent Residence	
		22. Present Use Apartments	
		23. Ownership Public <input type="checkbox"/> Private <input checked="" type="checkbox"/>	
		24. Owner's Name & Address, if known Vernon L. Hubbard 2822 Russell	
		25. Open to Public? Yes <input type="checkbox"/> No <input checked="" type="checkbox"/>	
9. Coordinates UTM Lat. 15/741300/4276700 Long. 15/740315/4276880		26. Local Contact Person or Organization Community Development Agency	
10. Site Building <input checked="" type="checkbox"/> Structure Object <input type="checkbox"/>		27. Other Surveys in Which Included	
11. On National Register? Yes <input type="checkbox"/> No <input checked="" type="checkbox"/>		28. No. of Stories 2	
12. Is it Eligible? Yes <input type="checkbox"/> No <input checked="" type="checkbox"/>		29. Basement? Yes <input checked="" type="checkbox"/> No <input type="checkbox"/>	
13. Part of Estab. Hist. Dist.? Yes <input type="checkbox"/> No <input checked="" type="checkbox"/>		30. Foundation Material Masonry	
14. District Potent'l? Yes <input checked="" type="checkbox"/> No <input type="checkbox"/>		31. Wall Construction Masonry	
15. Name of Established District		32. Roof Type & Material Flat	
		33. No. of Bays Front Side	
		34. Wall Treatment Red brick/ Dressed Limestone	
		35. Plan Shape Rect.	
		36. Changes (Explain in #42) Addition Altered Moved	
		37. Condition Interior Exterior Good	
		38. Preservation Underway? Yes <input type="checkbox"/> No <input checked="" type="checkbox"/>	
		39. Endangered? By What? Yes <input type="checkbox"/> No <input checked="" type="checkbox"/>	
		40. Visible from Public Road? Yes <input checked="" type="checkbox"/> No <input type="checkbox"/>	
		41. Distance from and Frontage on Road 15'/25'	

42. Further Description of Important Features The building is part of a row of Residential buildings, a very good example of a rapidly disappearing street scape. The roof is flat, perhaps with parapet. The cornice is a strong design element. The building is brick; the front is dressed limestone, painted gray. Framing of the windows and doors are dark gray as is the foundation. Basement windows are covered with cast iron grills in an arrow motif. The glazing is an adaptation of the usual one over one. In this instance the upper section of the windows and doors is in art glass. The art glass is simple, not particularly a good effort. All of the doors appear to be original.



43. History and Significance City Significance:
 The building was part of a row of 6 structures built for Abner Cooper in 1887. The cost was \$15,000.

44. Description of Environment and Outbuildings
 Part of an exceptional row. The front yard (not well maintained) slopes rapidly. A limestone (unfinished) wall with crenelation fronts against the sidewalk. The walls all lean toward the sidewalk.

45. Sources of Information
 City Records

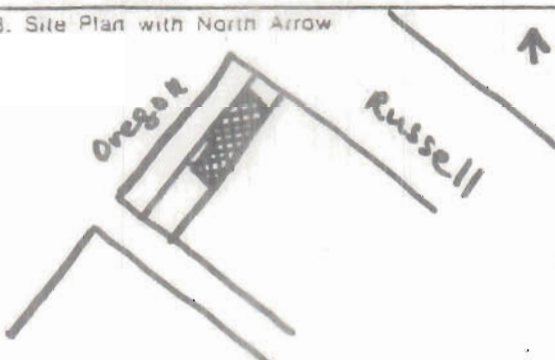

46. Prepared by
 Kenneth D. Oestreich

47. Organization
 C.D.A.

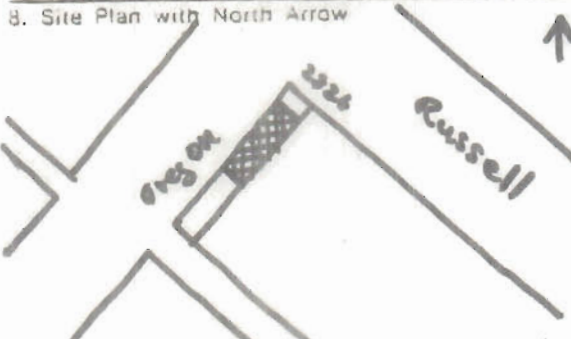
48. Date
 9/20/77

49. Revision Date(s)

State Historical Survey and Planning Office, State Capitol Building, Room 8-25,
HISTORIC INVENTORY Jefferson City, Missouri 65101

1. No.		4. Present Name(s)	
2. County St. Louis		5. Other Name(s)	
3. Location of Negatives Community Development Agency			
6. Specific Location 2824 Russell		16. Thematic Category Residence	
7. City or Town If Rural, Township & Vicinity St. Louis		17. Date(s) or Period 1187 (building permit)	
8. Site Plan with North Arrow 		18. Style or Design Row House/Vernacular	
		19. Architect or Engineer	
		20. Contractor or Builder	
		21. Original Use, if apparent Residence	
		22. Present Use Apartments	
		23. Ownership Public <input type="checkbox"/> Private <input checked="" type="checkbox"/>	
		24. Owner's Name & Address, if known John Walker 2824 Russell	
9. Coordinates UTM Lat. 15/741900/4276700 Long. 15/740315/4276880		25. Open to Public? Yes <input type="checkbox"/> No <input checked="" type="checkbox"/>	
10. Site Building <input checked="" type="checkbox"/> Structure <input type="checkbox"/> Object <input type="checkbox"/>		26. Local Contact Person or Organization Community Development Agency	
11. On National Register? Yes <input type="checkbox"/> No <input checked="" type="checkbox"/>		27. Other Surveys in Which Included	
12. Is it Eligible? Yes <input type="checkbox"/> No <input checked="" type="checkbox"/>			
13. Part of Estab. Hist. Dist.? Yes <input type="checkbox"/> No <input checked="" type="checkbox"/>		38. Preservation Underway? Yes <input type="checkbox"/> No <input checked="" type="checkbox"/>	
14. District Potent'ly? Yes <input checked="" type="checkbox"/> No <input type="checkbox"/>		39. Endangered? By What? Yes <input type="checkbox"/> No <input checked="" type="checkbox"/>	
15. Name of Established District		40. Visible from Public Road? Yes <input checked="" type="checkbox"/> No <input type="checkbox"/>	
		41. Distance from and Frontage on Road 15'/25'	
42. Further Description of Important Features The building is part of a row of Residential buildings. A very good example of a rapidly disappearing street scape. The roof is flat, perhaps with parapet. The cornice is a strong design element. The building is brick, front is dressed limestone and painted gray. The framing of the windows and doors are dark gray as is the foundation. Basement windows are covered with cast iron grills in an arrow motif. The glazing is an adaptation of the usual one over one. In this instance, the upper section of windows and doors is in art glass. The art glass is simple, not a particularly good effort. All the doors appear to be original.			
43. History and Significance City Significance: The building is part of a row built in 1887 for Abner Cooper. The cost was \$15,000.			
44. Description of Environment and Outbuildings. Part of an exceptional row. The front yard (not well maintained) slopes rapidly. A limestone (unfinished) wall with crenelation fronts against the sidewalk. The walls all lean toward the sidewalk.			
45. Sources of Information City Records		46. Prepared by Kenneth D. Oestreich	
		47. Organization C.D.A.	
		48. Date 0/30/77	
		49. Revision Date(s)	

State Historical Survey and Planning Office, State Capitol Building, Room B-25,
HISTORIC INVENTORY Jefferson City, Missouri 65101

1. No.		4. Present Name(s)	
2. County St. Louis		5. Other Name(s)	
3. Location of Negatives Community Development Agency			
6. Specific Location 2826 Russell		16. Thematic Category Residence	
7. City or Town If Rural, Township & Vicinity St. Louis		17. Date(s) or Period 1887 (building permit)	
8. Site Plan with North Arrow 		18. Style or Design Vernacular Row House	
		19. Architect or Engineer	
9. Coordinates UTM Lat. 15/741900/4276700 Long. 15/740315/4276880		20. Contractor or Builder	
10. Site <input type="checkbox"/> Building <input checked="" type="checkbox"/> Structure <input type="checkbox"/> Object <input type="checkbox"/>		21. Original Use, if apparent Residence	
11. On National Register? Yes <input type="checkbox"/> No <input checked="" type="checkbox"/>		22. Present Use Apartments	
12. Is it Eligible? Yes <input type="checkbox"/> No <input checked="" type="checkbox"/>		23. Ownership Public <input type="checkbox"/> Private <input checked="" type="checkbox"/>	
13. Part of Estab. Hist. Dist.? Yes <input type="checkbox"/> No <input checked="" type="checkbox"/>		24. Owner's Name & Address, if known Mary L. Muse 2826 Russell	
14. District Potent'l? Yes <input checked="" type="checkbox"/> No <input type="checkbox"/>		25. Open to Public? Yes <input type="checkbox"/> No <input checked="" type="checkbox"/>	
15. Name of Established District		26. Local Contact Person or Organization Community Development Agency	
		27. Other Surveys in Which Included	
		29. No. of Stories 2	
		29. Basement? Yes <input checked="" type="checkbox"/> No <input type="checkbox"/>	
		30. Foundation Material Masonry	
		31. Wall Construction Masonry	
		32. Roof Type & Material Flat	
		33. No. of Bays Front Side	
		34. Wall Treatment Red Brick/ Dressed Limestone	
		35. Plan Shape Rect.	
		36. Changes (Explain in #42) Addition Altered Moved	
		37. Condition Interior Exterior Good	
		38. Preservation Underway? Yes No <input checked="" type="checkbox"/>	
		39. Endangered? By What? Yes No <input checked="" type="checkbox"/>	
		40. Visible from Public Road? Yes <input checked="" type="checkbox"/> No <input type="checkbox"/>	
		41. Distance from and Frontage on Road 15' / 25'	

42. Further Description of Important Features The building is part of a row of Residential buildings. A very good example of a rapidly disappearing street scape. The roof is flat, perhaps with parapet. The cornice is a strong design element. The building is brick, front is dressed limestone and painted gray. The framing of the windows and doors are dark gray as is the foundation. Basement windows are covered with cast iron grills in an arrow motif. The glazing is an adaption of the usual one over one. In this instance, the upper section of windows and doors is in art glass. The art glass is simple, not a particularly good effort. All of the doors appear to be original.

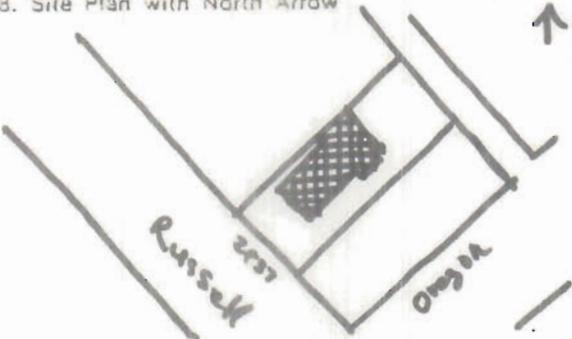


43. History and Significance City Significance:
 Part of a row built by Abner Cooper in 1887. Cost \$1,887. A long list of building permits have been issued over the years for a variety of minor changes.

44. Description of Environment and Outbuildings
 Part of an exceptional row. The front yard (not well maintained) slopes rapidly. A limestone (unfinished) wall with crenelation fronts against the sidewalk. The walls all lean toward the sidewalk.

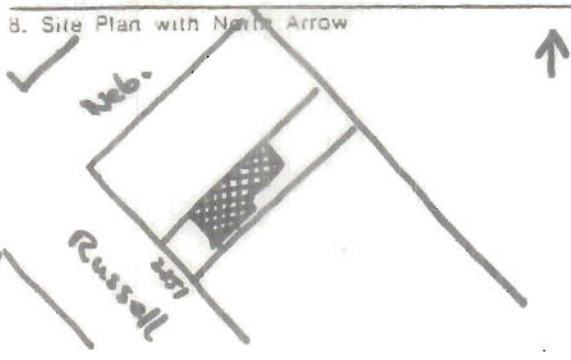
45. Sources of Information City Records	46. Prepared by Kenneth D. Oestreich
	47. Organization C.D.A.
	48. Date 9/20/77
	49. Revision Date(s)

State Historical Survey and Planning Office, State Capitol Building, Room B-25,
HISTORIC INVENTORY Jefferson City, Missouri 65101

1. No.		4. Present Name(s)	
2. County St. Louis		5. Other Name(s)	
3. Location of Negatives Community Development Agency			
6. Specific Location 2837 Russell		16. Thematic Category Residence	
7. City or Town If Rural, Township & Vicinity St. Louis		17. Date(s) or Period 1883-1884 (building permit)	
8. Site Plan with North Arrow 		18. Style or Design Second Empire/Townhouse	
		19. Architect or Engineer	
9. Coordinates UTM Lat. 15/741900/4276700 Long. 15/740315/4276880		20. Contractor or Builder	
10. Site Building <input checked="" type="checkbox"/> Structure Object <input type="checkbox"/>		21. Original Use, if apparent Residence	
11. On National Register? Yes <input type="checkbox"/> No <input checked="" type="checkbox"/>		22. Present Use Residence (10 rooms)	
12. Is it Eligible? Yes <input type="checkbox"/> No <input checked="" type="checkbox"/>		23. Ownership Public <input type="checkbox"/> Private <input checked="" type="checkbox"/>	
13. Part of Estab. Hist. Dist.? Yes <input type="checkbox"/> No <input checked="" type="checkbox"/>		24. Owner's Name & Address, if known Betty Bruder 2837 Russell	
14. District Potent'l? Yes <input checked="" type="checkbox"/> No <input type="checkbox"/>		25. Open to Public? Yes <input type="checkbox"/> No <input checked="" type="checkbox"/>	
15. Name of Established District		26. Local Contact Person or Organization Community Development Agency	
		27. Other Surveys in Which Included	
		28. No. of Stories 2 1/2	
		29. Basement? Yes <input checked="" type="checkbox"/> No <input type="checkbox"/>	
		30. Foundation Material Masonry	
		31. Wall Construction Masonry	
		32. Roof Type & Material Mansard/Slate	
		33. No. of Bays Front Side	
		34. Wall Treatment Stone-front Red Brick-sides	
		35. Plan Shape Rect.	
		36. Changes (Explain in #42) Addition <input type="checkbox"/> Altered <input type="checkbox"/> Moved <input type="checkbox"/>	
		37. Condition Interior <input type="checkbox"/> Exterior <u>Excellent</u>	
		38. Preservation Underway? Yes <input type="checkbox"/> No <input checked="" type="checkbox"/>	
		39. Endangered? By What? Yes <input type="checkbox"/> No <input checked="" type="checkbox"/>	
		40. Visible from Public Road? Yes <input checked="" type="checkbox"/> No <input type="checkbox"/>	
		41. Distance from and Frontage on Road 30'/30'	
42. Further Description of Important Features Alterations to the entrance - storm door, etc. A good example of the Second Empire style. A mansard roof painted light blue slate in fish scale pattern. A very simple cornice, no carving or brackets; may not be original. The front is painted gray with details in white. The house appears to be under restoration. The dormers are the narrow version common to the earlier parts of the City. This building may predate the others in this area.			
43. History and Significance City Significance: A good example of the Second Empire style; this building may be among the earliest homes in the area. The original owner was Nicholas Steber, 1884. The cost was \$6,500.			
44. Description of Environment and Outbuildings The house is set back approximately 20'. The grounds appear well maintained.			
45. Sources of Information City Records		46. Prepared by Kenneth D. Oestreich	
		47. Organization C.D.A.	
		48. Date 9/20/77	
		49. Revision Date(s)	



State Historical Survey and Planning Office, State Capitol Building, Room B-25,
HISTORIC INVENTORY Jefferson City, Missouri 65101

1. No.		4. Present Name(s)	
2. County St. Louis		5. Other Name(s)	
3. Location of Negatives Community Development Agency			
6. Specific Location 2851 Russell		16. Thematic Category Residence	
7. City or Town If Rural, Township & Vicinity St. Louis		17. Date(s) or Period 1885 (building permit)	
8. Site Plan with North Arrow 		18. Style or Design St. Louis Vernacular/Row House	
		19. Architect or Engineer	
		20. Contractor or Builder	
		21. Original Use, if apparent Residence	
		22. Present Use Residence	
		23. Ownership Public <input type="checkbox"/> Private <input checked="" type="checkbox"/>	
		24. Owner's Name & Address, if known Mrs. Elma Moore 2851 Russell	
9. Coordinates UTM Lat. 15/741900/4276700 Long. 15/740315/4276880		25. Open to Public? Yes <input type="checkbox"/> No <input checked="" type="checkbox"/>	
10. Site Building <input checked="" type="checkbox"/> Structure Object <input type="checkbox"/>		26. Local Contact Person or Organization Community Development Agency	
11. On National Register? Yes <input type="checkbox"/> No <input checked="" type="checkbox"/>		27. Other Surveys in Which Included	
12. Is It Eligible? Yes <input type="checkbox"/> No <input checked="" type="checkbox"/>			
13. Part of Estab. Hist. Dist.? Yes <input type="checkbox"/> No <input checked="" type="checkbox"/>		28. No. of Stories 2 1/2	
14. District Potent'l? Yes <input checked="" type="checkbox"/> No <input type="checkbox"/>		29. Basement? Yes <input checked="" type="checkbox"/> No <input type="checkbox"/>	
15. Name of Established District		30. Foundation Material Masonry	
		31. Wall Construction Masonry	
		32. Roof Type & Material Gable/Slate	
		33. No. of Bays Front Side	
		34. Wall Treatment Red Brick	
		35. Plan Shape Rect.	
		36. Changes (Explain in #42) Addition Altered Moved	
		37. Condition Interior Good Exterior Good	
		38. Preservation Underway? Yes <input type="checkbox"/> No <input checked="" type="checkbox"/>	
		39. Endangered? By What? Yes <input type="checkbox"/> No <input checked="" type="checkbox"/>	
		40. Visible from Public Road? Yes <input checked="" type="checkbox"/> No <input type="checkbox"/>	
		41. Distance from and Frontage on Road 30' / 30'	

42. Further Description of Important Features The building would be at home in Souard. It follows the style of the city's older ethnic neighborhoods which developed a vernacular architecture similar to that of the European areas the emigrants had left. In this case this building probably is not that old. Most likely as this area was developed, it was probably built by someone with a foundness for the earlier architecture. The doors are recessed and appear to be the original golden oak. The base-ment is limestone with cast iron grills. The windows are all double hung sash. The cornice is large and heavily bracketed. A single narrow dormer in the Souard fashion pierces the roof.



43. History and Significance City Significance:

A good and most likely late example of its style. The house was built in 1885 by John J. Schwartz for \$3,475.

44. Description of Environment and Outbuildings

A fairly deep set back (approximately 30'). The property looks well maintained.

45. Sources of Information

City Records

46. Prepared by

Kenneth D. Oestreich

47. Organization

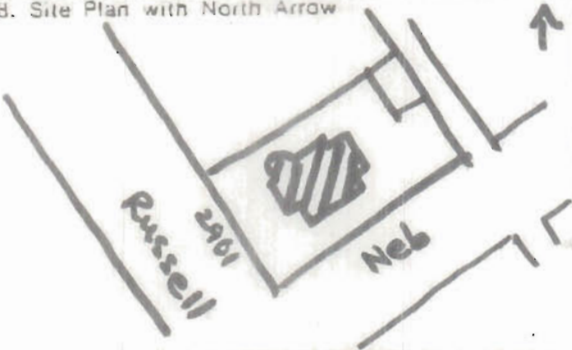
C.D.A.

48. Date

9/20/77

49. Revision Date(s)

State Historical Survey and Planning Office, State Capitol Building, Room B-25,
HISTORIC INVENTORY Jefferson City, Missouri 65101

1. No.		4. Present Name(s)	
2. County St. Louis		5. Other Name(s)	
3. Location of Negatives Community Development Agency			
6. Specific Location 2901-2903 Russell		16. Thematic Category Residence	28. No. of Stories 2½
7. City or Town If Rural, Township & Vicinity St. Louis		17. Date(s) or Period 1897	29. Basement? Yes <input checked="" type="checkbox"/> No <input type="checkbox"/>
8. Site Plan with North Arrow 		18. Style or Design Richardsonian influences	30. Foundation Material Masonry
		19. Architect or Engineer	31. Wall Construction Masonry
		20. Contractor or Builder	32. Roof Type & Material Slate
		21. Original Use, if apparent Residence	33. No. of Bays Front Side
		22. Present Use Residence	34. Wall Treatment Red Brick
		23. Ownership Public <input type="checkbox"/> Private <input checked="" type="checkbox"/>	35. Plan Shape Mod. Sq.
		24. Owner's Name & Address, if known A. Allen Kiburz 2903 Russell	36. Changes (Explain in #42) Addition <input type="checkbox"/> Altered <input type="checkbox"/> Moved <input type="checkbox"/>
9. Coordinates UTM Lat. 15/741900/4276700 Long. 15/740315/4276880		25. Open to Public? Yes <input type="checkbox"/> No <input checked="" type="checkbox"/>	37. Condition Interior Good Exterior Good
10. Site Building <input checked="" type="checkbox"/> Structure Object <input type="checkbox"/>		26. Local Contact Person or Organization Community Development Agency	38. Preservation Underway? Yes <input type="checkbox"/> No <input checked="" type="checkbox"/>
11. On National Register? Yes <input type="checkbox"/> No <input checked="" type="checkbox"/>	12. Is it Eligible? Yes <input checked="" type="checkbox"/> No <input type="checkbox"/>	27. Other Surveys in Which Included	39. Endangered? By What? Yes <input type="checkbox"/> No <input checked="" type="checkbox"/>
13. Part of Estab. Hist. Dist.? Yes <input type="checkbox"/> No <input checked="" type="checkbox"/>	14. District Potent? Yes <input checked="" type="checkbox"/> No <input type="checkbox"/>		40. Visible from Public Road? Yes <input checked="" type="checkbox"/> No <input type="checkbox"/>
15. Name of Established District			41. Distance from and Frontage on Road 30' / 60'

42. Further Description of Important Features This house is 2½ story buff brick with variegated gray/green slate roof. Stone trim graces front. In many ways the building adapts Richardsonian Romanesque style features - the large entrance arch, and Romanesque coupled windows. Other features include white stone quoins rising from the basement to the 1st floor sill level. Also wrought iron grills on basement windows. An octagonal tower topped with finial is the dominant feature. Wreath motif on dormers. Pressed brick egg & dart on cornice.



43. History and Significance State Significance:
 The Pitzman survey is dated Feb. 9, 1897 for J. J. Wuertenbacher. The city building permit has disappeared, but the Blue Book for 1898 lists Mr. & Mrs. John J. Wuertenbaecher in the house. The Wuertenbaechers lived here through 1905 when they moved farther west on Russell. The 1906 Blue Book lists the Joseph A. Lynches in the home. Mr. Wuertenbaecher was in the cold storage business and was an active mason.

44. Description of Environment and Outbuildings

Another small lot on Russell and Nebraska (northwest corner). A small cupola with slate roof is to the west side of the house; garage at rear.

45. Sources of Information

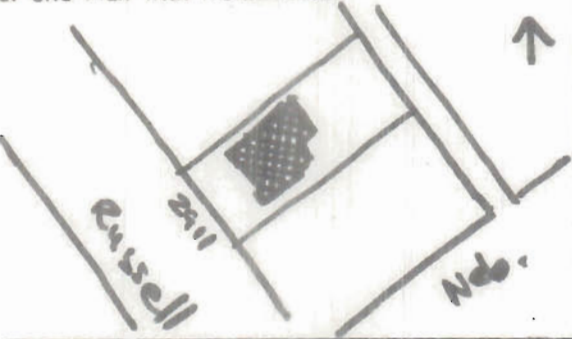
City Records
 Blue Books

46. Prepared by
 Kenneth D. Oestreich

47. Organization
 C.D.A.

48. Date 2/20/77 49. Revision Date(s)

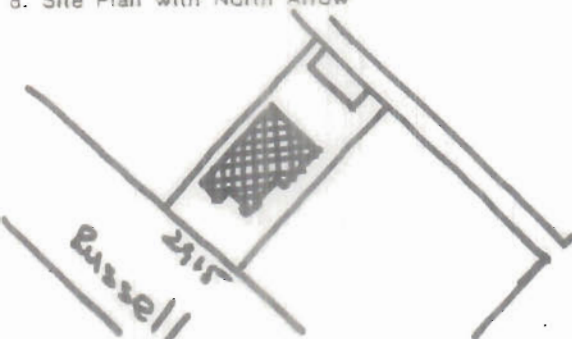

State Historical Survey and Planning Office, State Capitol Building, Room B-25,
HISTORIC INVENTORY Jefferson City, Missouri 65101

1. No.		4. Present Name(s)	
2. County St. Louis		5. Other Name(s)	
3. Location of Negatives Community Development Agency			
6. Specific Location 2911 Russell		16. Thematic Category Residence	
7. City or Town If Rural, Township & Vicinity St. Louis		17. Date(s) or Period C. 1894 (within 2 years)	
		18. Style or Design St. Louis Late Victorian	
8. Site Plan with North Arrow 		19. Architect or Engineer Unknown	
		20. Contractor or Builder Unknown	
9. Coordinates UTM Lat. 15/741900/4276700 Long. 15/740400/4277680		21. Original Use, if apparent Residence	
		22. Present Use Residence	
10. Site Building <input checked="" type="checkbox"/> Structure Object <input type="checkbox"/>		23. Ownership Public <input type="checkbox"/> Private <input checked="" type="checkbox"/>	
		24. Owner's Name & Address, if known Demos, Iddy and John Dowthy 2911 Russell	
11. On National Register? Yes <input type="checkbox"/> No <input checked="" type="checkbox"/>		25. Open to Public? Yes <input type="checkbox"/> No <input checked="" type="checkbox"/>	
12. Is it Eligible? Yes <input type="checkbox"/> No <input checked="" type="checkbox"/>		26. Local Contact Person or Organization Community Development Agency	
13. Part of Estab. Hist. Dist.? Yes <input type="checkbox"/> No <input checked="" type="checkbox"/>		27. Other Surveys in Which Included	
14. District Potent'l? Yes <input checked="" type="checkbox"/> No <input type="checkbox"/>		28. No. of Stories 2 1/2	
15. Name of Established District		29. Basement? Yes <input checked="" type="checkbox"/> No <input type="checkbox"/>	
42. Further Description of Important Features Another structure in this prominent St. Louis style. Features include a variegated gray/green slate roof broken by a dormer on each side. Hoopengabers top the roof and dormers. Red brick facade. The Richardsonian Romanesque style can be seen in the arches of the 2nd floor windows. The porch is recessed into the building and is supported by brick pilasters. The porch is rusticated limestone. On the east side is a projecting porch with a conical roof.		30. Foundation Material Masonry	
		31. Wall Construction Masonry	
43. History and Significance City Significance: The Pitzman survey was made May 16, for F. G. Babcock. There is no record of a building permit, but the 1895 Blue Book lists Mr. and Mrs. G.F. Babcock, Miss Comfort Alford and Luther Babcock living there. From 1896-1899 the Blue Books list Mr. and Mrs. A. J. Wagenman, and from 1900-1908 the residents were Mr. and Mrs. T. Koenigsmark and daughter.		32. Roof Type & Material Hipped	
		33. No. of Bays Front Side	
44. Description of Environment and Outbuildings One of a series of small lots of Russell. The house is in the center of the first. A garage is in the rear.		34. Wall Treatment Red Brick	
		35. Plan Shape Mod. Square	
45. Sources of Information City Records		36. Changes (Explain in #42) Addition <input type="checkbox"/> Altered <input type="checkbox"/> Moved <input type="checkbox"/>	
		37. Condition Interior Good Exterior Good	
46. Prepared by Kenneth D. Oestreich		38. Preservation Underway? Yes <input type="checkbox"/> No <input checked="" type="checkbox"/>	
		39. Endangered? By What? Yes <input type="checkbox"/> No <input checked="" type="checkbox"/>	
47. Organization C.D.A.		40. Visible from Public Road? Yes <input checked="" type="checkbox"/> No <input type="checkbox"/>	
		41. Distance from and Frontage on Road 30' / 50'	
48. Date		49. Revision Date(s)	

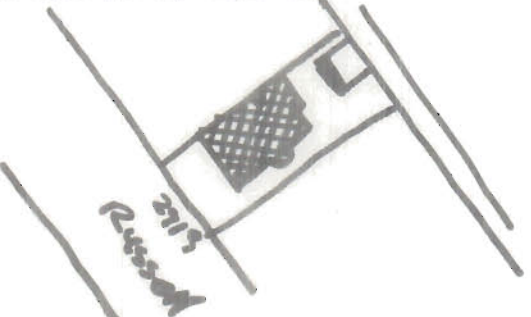


State Historical Survey and Planning Office, State Capitol Building, Room B-25,
Jefferson City, Missouri 65101

HISTORIC INVENTORY

1. No.		4. Present Name(s)	
2. County St. Louis		5. Other Name(s)	
3. Location of Negatives Community Development Agency			
6. Specific Location 2915 Russell		16. Thematic Category Residence	
7. City or Town If Rural, Township & Vicinity St. Louis		17. Date(s) or Period C. 1895 (definitely before 1897) (see below)	
8. Site Plan with North Arrow 		18. Style or Design Picturesque	
		19. Architect or Engineer Unknown	
		20. Contractor or Builder Unknown	
		21. Original Use, if apparent Residence	
		22. Present Use Residence	
		23. Ownership Public <input type="checkbox"/> Private <input checked="" type="checkbox"/>	
		24. Owner's Name & Address, if known Joe R. Cash 2915 Russell	
9. Coordinates UTM Lat. 15/741900/4276700 Long. 15/740315/4276680		25. Open to Public? Yes <input type="checkbox"/> No <input checked="" type="checkbox"/>	
10. Site <input type="checkbox"/> Structure <input type="checkbox"/> Building <input checked="" type="checkbox"/> Object <input type="checkbox"/>		26. Local Contact Person or Organization Community Development Agency	
11. On National Register? Yes <input type="checkbox"/> No <input checked="" type="checkbox"/>		27. Other Surveys in Which Included	
12. Is it Eligible? Yes <input type="checkbox"/> No <input checked="" type="checkbox"/>			
13. Part of Estab. Hist. Dist.? Yes <input type="checkbox"/> No <input checked="" type="checkbox"/>			
14. District Potent? Yes <input checked="" type="checkbox"/> No <input type="checkbox"/>			
15. Name of Established District		28. No. of Stories 2 1/2	
		29. Basement? Yes <input checked="" type="checkbox"/> No <input type="checkbox"/>	
		30. Foundation Material Masonry	
		31. Wall Construction Masonry	
		32. Roof Type & Material Hipped/Slate	
		33. No. of Bays Front Side	
		34. Wall Treatment Stone/Brick	
		35. Plan Shape Rect.	
		36. Changes (Explain in #42) Addition <input type="checkbox"/> Altered <input type="checkbox"/> Moved <input type="checkbox"/>	
		37. Condition Interior Good Exterior Good	
		38. Preservation Underway? Yes <input type="checkbox"/> No <input checked="" type="checkbox"/>	
		39. Endangered? By What? Yes <input type="checkbox"/> No <input checked="" type="checkbox"/>	
		40. Visible from Public Road? Yes <input checked="" type="checkbox"/> No <input type="checkbox"/>	
		41. Distance from and Frontage on Road 30'/50'	
42. Further Description of Important Features The front gable and tower give this building a distinctly vertical feel. The rounded tower with conical roof is a common feature in St. Louis architecture of this period - their function being to prove that the owner was wealthy enough to have a tower. The facade is rough limestone on the front and red brick on the sides and rear. The hipped roof is an important design element. It is variegated gray/green slate - a good contrast to the stone facade. An eyebrow dormer is in the front center. The porch is also stone. The supports are a pair of pink marble Corinthian columns with limestone capitals. The tower is capped with a copper finial.			
43. History and Significance City Significance: There is no record of a Pitzman survey or a building permit. The Blue Books from 1897-1904 list Mr. and Mrs. P. H. Lenz. In 1905 Mr. and Mrs. Henry L. Griesedieck and their daughter moved in and continued to live there through the 1940's.			
44. Description of Environment and Outbuildings One of a series of relatively small lots on Russell. A large garage is at the rear property line. A well maintained lot and home.			
45. Sources of Information City Records Blue Books		46. Prepared by Kenneth D. Cestreich	
		47. Organization C.D.A.	
		48. Date 9/20/77	
		49. Revision Date(s)	

State Historical Survey and Planning Office, State Capitol Building, Room B-25,
HISTORIC INVENTORY Jefferson City, Missouri 65107

1. No.		4. Present Name(s)	
2. County St. Louis		5. Other Name(s)	
3. Location of Negatives Community Development Agency			
6. Specific Location 2919 Russell		16. Thematic Category Residence	28. No. of Stories 2 1/2
7. City or Town If Rural, Township & Vicinity St. Louis		17. Date(s) or Period C. 1896	29. Basement? Yes <input checked="" type="checkbox"/> No <input type="checkbox"/>
8. Site Plan with North Arrow 		18. Style or Design Late Victorian	30. Foundation Material Masonry
9. Coordinates UTM Lat. 15/741900/4276700 Long. 15/740315/4276880		19. Architect or Engineer Unknown	31. Wall Construction Masonry
10. Site <input checked="" type="checkbox"/> Building <input checked="" type="checkbox"/> Structure <input type="checkbox"/> Object <input type="checkbox"/>		20. Contractor or Builder Unknown	32. Roof Type & Material Hipped/Asphalt Shingles
11. On National Register? Yes <input type="checkbox"/> No <input checked="" type="checkbox"/>		21. Original Use, if apparent Residence	33. No. of Bays Front <input type="checkbox"/> Side <input type="checkbox"/>
12. Is it Eligible? Yes <input type="checkbox"/> No <input checked="" type="checkbox"/>		22. Present Use Residence	34. Wall Treatment Red Brick
13. Part of Estab. Hist. Dist.? Yes <input type="checkbox"/> No <input checked="" type="checkbox"/>		23. Ownership Public <input type="checkbox"/> Private <input checked="" type="checkbox"/>	35. Plan Shape Mod. Rect.
14. District Potent'l? Yes <input checked="" type="checkbox"/> No <input type="checkbox"/>		24. Owner's Name & Address, if known Anna Wagner et al 2919 Russell	36. Changes (Explain in #42) Addition <input type="checkbox"/> Altered <input checked="" type="checkbox"/> Moved <input type="checkbox"/>
15. Name of Established District		25. Open to Public? Yes <input type="checkbox"/> No <input checked="" type="checkbox"/>	37. Condition Interior <input type="checkbox"/> Good <input type="checkbox"/> Exterior <input type="checkbox"/> Good <input type="checkbox"/>
		26. Local Contact Person or Organization Community Development Agency	38. Preservation Underway? Yes <input type="checkbox"/> No <input checked="" type="checkbox"/>
		27. Other Surveys in Which Included	39. Endangered? By What? Yes <input type="checkbox"/> No <input checked="" type="checkbox"/>
			40. Visible from Public Road? Yes <input checked="" type="checkbox"/> No <input type="checkbox"/>
			41. Distance from and Frontage on Road 30'/50'

42. Further Description of Important Features The building's wide cornice and stone bands (now painted red) give a strong horizontal feeling to the building. The roof is hipped and sheathed in variegated red asphalt shingles (not original obviously). Its Beaux Arts flourish is reserved for the front dormers. The glazing is one over one sash - stained glass at the staircase.



43. History and Significance City Significance:

There is no existing Pitzman survey or building permit for this building. Blue Books first mention the house in 1897 and have Mrs. M. Wunsch and her daughter living here until 1905. In 1906 the John H. Conrades family moved here. Mr. Conrades was a salesman for J. H. Conrades Chair and Parlor Furniture Company. He belonged to a number of clubs.

44. Description of Environment and Outbuildings

For the Compton Heights area this is a fairly small house. There is a garage at the rear of the property (no significance). A well maintained property.

45. Sources of Information

Blue Books
 City Records
 1906 - The Book of St. Louisans, p. 130.

46. Prepared by

Kenneth D. Oestreich

47. Organization

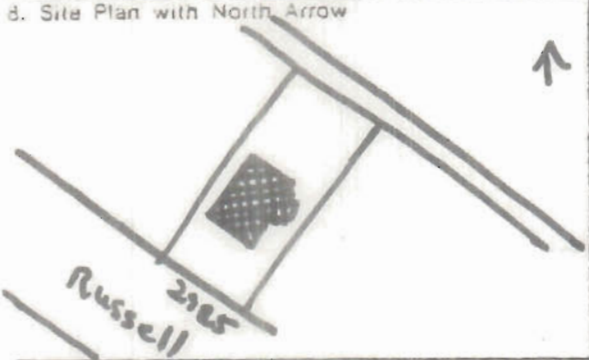
C.D.A.

48. Date

9/20/77



49. Revision Date(s)

State Historical Survey and Planning Office, State Capitol Building, Room B-25,
HISTORIC INVENTORY Jefferson City, Missouri 65101

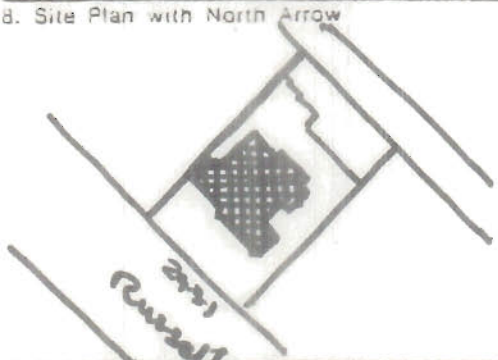
1. No.		4. Present Name(s)	
2. County St. Louis		5. Other Name(s)	
3. Location of Negatives Community Development Agency			
6. Specific Location 2925 Russell		16. Thematic Category Residence	
7. City or Town If Rural, Township & Vicinity St. Louis		17. Date(s) or Period C. 1895 (within 2 years)	
8. Site Plan with North Arrow 		18. Style or Design Late Victorian	
		19. Architect or Engineer	
		20. Contractor or Builder	
		21. Original Use, if apparent Residence	
		22. Present Use Residence	
		23. Ownership Public <input type="checkbox"/> Private <input checked="" type="checkbox"/>	
		24. Owner's Name & Address, if known Clara Owens 2925 Russell	
9. Coordinates UTM Lat. 15/741300/4276700 Long. 15/740315/4276880		25. Open to Public? Yes <input type="checkbox"/> No <input checked="" type="checkbox"/>	
10. Site <input checked="" type="checkbox"/> Building <input checked="" type="checkbox"/> Structure <input type="checkbox"/> Object <input type="checkbox"/>		26. Local Contact Person or Organization Community Development Agency	
11. On National Register? Yes <input type="checkbox"/> No <input checked="" type="checkbox"/>		27. Other Surveys in Which Included	
12. Is it Eligible? Yes <input type="checkbox"/> No <input checked="" type="checkbox"/>			
13. Part of Estab. Hist. Dist.? Yes <input type="checkbox"/> No <input checked="" type="checkbox"/>			
14. District Potent'l? Yes <input checked="" type="checkbox"/> No <input type="checkbox"/>			
15. Name of Established District		28. No. of Stories 2 1/2	
		29. Basement? Yes <input checked="" type="checkbox"/> No <input type="checkbox"/>	
		30. Foundation Material Masonry	
		31. Wall Construction Masonry	
		32. Roof Type & Material Gable/Slate	
		33. No. of Bays Front Side	
		34. Wall Treatment Red Brick	
		35. Plan Shape Rect.	
		36. Changes (Explain in #42) Addition <input type="checkbox"/> Altered <input type="checkbox"/> Moved <input type="checkbox"/>	
		37. Condition Interior Good Exterior Good	
		38. Preservation Underway? Yes <input checked="" type="checkbox"/> No <input type="checkbox"/>	
		39. Endangered? By What? Yes <input type="checkbox"/> No <input checked="" type="checkbox"/>	
		40. Visible from Public Road? Yes <input checked="" type="checkbox"/> No <input type="checkbox"/>	
		41. Distance from and Frontage on Road 20' / 50'	
42. Further Description of Important Features A combination of styles - hybrid. Richardsonian influences are apparent in the entrance porch. A large Romanesque arch on both the front and side flush with the facade. Within the porch is a recessed doorway-original. The foundation and stairs are limestone. The facade is red brick painted red. The glazing is one over one sash. The steeply pitched varigated gray/green gable roof is a major design feature. A large dormer in the center also has a steeply pitched slate roof - this time hipped. It is topped with a copper finial. Below the stone sills of the window is pressed brick in the egg & dart motif. Wrought iron grills are on basement windows.			
43. History and Significance City Significance: The Pitzman survey for Joe Monnig was dated May 2, 1894. If the usual pattern applies, the house was built shortly afterwards. The Blue Books list Mr. and Mrs. Joe A. Monnig as living here from 1897-1907. Mrs. C. Langford and daughter moved in 1908.			
44. Description of Environment and Outbuildings One of a series of handsome homes on this section of Russell. Well maintained. No accessory buildings.			
45. Sources of Information City Records Blue Books		46. Prepared by Kenneth D. Oestreich	
		47. Organization C.D.A.	
		48. Date 9/20/77	
		49. Revision Date(s)	



State Historical Survey and Planning Office, State Capitol Building, Room 8-25,
HISTORIC INVENTORY Jefferson City, Missouri 65101

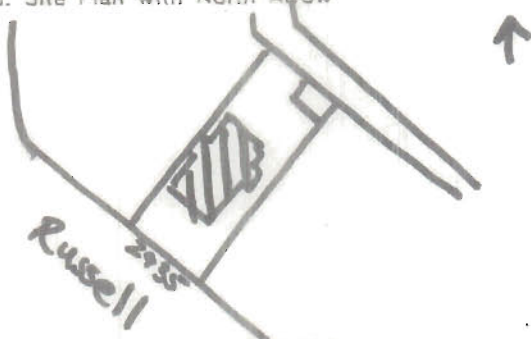
1. No.		4. Present Name(s)	
2. County St. Louis		5. Other Name(s)	
3. Location of Negatives Community Development Agency			
6. Specific Location 2926 Russell		16. Thematic Category Residence	28. No. of Stories 1 1/2
		17. Date(s) or Period Oct. 31, 1922 (building permit)	29. Basement? Yes <input checked="" type="checkbox"/> No
7. City or Town If Rural, Township & Vicinity St. Louis		18. Style or Design Prairie influences	30. Foundation Material Masonry
8. Site Plan with North Arrow 		19. Architect or Engineer	31. Wall Construction Masonry
		20. Contractor or Builder	32. Roof Type & Material Hipped/Tile
9. Coordinates UTM Lat. 15/741900/4276700 Long. 15/740315/4276880		21. Original Use, if apparent Residence	33. No. of Bays Front Side
		22. Present Use Residence	34. Wall Treatment Red Brick
		23. Ownership Public <input type="checkbox"/> Private <input checked="" type="checkbox"/>	35. Plan Shape Mod. Sq.
		24. Owner's Name & Address, if known Michael J. Brennan 2926 Russell	36. Changes (Explain in #42) Addition <input type="checkbox"/> Altered <input type="checkbox"/> Moved <input type="checkbox"/>
		25. Open to Public? Yes <input type="checkbox"/> No <input checked="" type="checkbox"/>	37. Condition Interior Good Exterior Good
10. Site <input checked="" type="checkbox"/> Building <input checked="" type="checkbox"/> Structure <input type="checkbox"/> Object <input type="checkbox"/>		26. Local Contact Person or Organization Community Development Agency	38. Preservation Underway? Yes <input type="checkbox"/> No <input type="checkbox"/>
11. On National Register? Yes <input type="checkbox"/> No <input checked="" type="checkbox"/>		27. Other Surveys in Which Included	39. Endangered? By What? Yes <input type="checkbox"/> No <input checked="" type="checkbox"/>
12. Is it Eligible? Yes <input checked="" type="checkbox"/> No <input type="checkbox"/>			40. Visible from Public Road? Yes <input checked="" type="checkbox"/> No <input type="checkbox"/>
13. Part of Estab. Hist. Dist.? Yes <input type="checkbox"/> No <input checked="" type="checkbox"/>			41. Distance from and Frontage on Road 35'/300' (on 2 sts.)
14. District Potent? Yes <input checked="" type="checkbox"/> No <input type="checkbox"/>			
15. Name of Established District			
42. Further Description of Important Features The house is a 1 1/2 story red brick house. The center section of the house is formally balanced with 2 French doors to either side of the main entrance. Each window is crowned with a fan light, outlined with red brick headers with a stone keystone and terminals. The glass divisions of the front door match the French windows. Carved brackets support the bonnet top. An uncovered terrace stretches from the front of the house. The west wing has a Palladian window. Behind this is a screened recessed porch with 2 arched openings. Wrought iron grills on the basement windows. Heavy half round Spanish tile on the roof.			
43. History and Significance State Significance: On Oct. 10, 1922 the Pitzman Co. surveyed the lot for Mr. William F. Drees. On Oct. 31, 1922 the building permit was issued to owner W. F. Drees. The building was Drees Building and Construction Company. Most likely Drees was related to the Company.			
44. Description of Environment and Outbuildings A large oddly shaped corner lot. Garage at rear. Quite a bit larger than the lots on the north side of Russell.			
45. Sources of Information City Records		46. Prepared by Kenneth D. Oestreich	
		47. Organization C.D.A.	
		48. Date 9/20/77	
		49. Revision Date(s)	

State Historical Survey and Planning Office, State Capitol Building, Room B-25,
HISTORIC INVENTORY Jefferson City, Missouri 65107

1. No.		4. Present Name(s)	
2. County St. Louis		5. Other Name(s)	
3. Location of Negatives Community Development Agency			
6. Specific Location 2931 Russell		16. Thematic Category Residence	28. No. of Stories 2½
		17. Date(s) or Period C. 1894	29. Basement? Yes <input checked="" type="checkbox"/> No <input type="checkbox"/>
7. City or Town If Rural, Township & Vicinity St. Louis		18. Style or Design Richardsonian Picturesque/ influences	30. Foundation Material Masonry
8. Site Plan with North Arrow 		19. Architect or Engineer	31. Wall Construction Masonry
		20. Contractor or Builder	32. Roof Type & Material Slate
		21. Original Use, if apparent Residence	33. No. of Bays Front Side
		22. Present Use Residence	34. Wall Treatment Red Brick
		23. Ownership Public <input type="checkbox"/> Private <input checked="" type="checkbox"/>	35. Plan Shape Mod. Rect.
		24. Owner's Name & Address, if known Jacqueline J. Williamson 2931 Russell	36. Changes (Explain in #42) Addition Altered Moved
9. Coordinates UTM Lat. 15/741900/4276700 Long. 15/740315/4276880		25. Open to Public? Yes <input type="checkbox"/> No <input checked="" type="checkbox"/>	37. Condition Interior Good Exterior Good
10. Site <input checked="" type="checkbox"/> Building <input checked="" type="checkbox"/> Structure <input type="checkbox"/> Object <input type="checkbox"/>		26. Local Contact Person or Organization Community Development Agency	38. Preservation Underway? Yes <input type="checkbox"/> No <input checked="" type="checkbox"/>
11. On National Register? Yes <input type="checkbox"/> No <input checked="" type="checkbox"/>		27. Other Surveys in Which Included	39. Endangered? By What? Yes <input type="checkbox"/> No <input checked="" type="checkbox"/>
12. Is it Eligible? Yes <input type="checkbox"/> No <input checked="" type="checkbox"/>			40. Visible from Public Road? Yes <input checked="" type="checkbox"/> No <input type="checkbox"/>
13. Part of Estab. Hist. Dist.? Yes <input type="checkbox"/> No <input checked="" type="checkbox"/>			41. Distance from and Frontage on Road 20'/50'
14. District Potent'l? Yes <input checked="" type="checkbox"/> No <input type="checkbox"/>			
15. Name of Established District			
42. Further Description of Important Features The house is a 2½ story, red brick structure with a limestone foundation up to the 1st floor sill level. The porch is also of ashlar. The front entrance is restrained; at the left of the entrance is an artglass window. Directly above the entrance is a projecting bay window. The top pane of each of the 3 windows in the bay is also art glass. This is an unusual combination of influences. Among them is a large Romanesque arch and window to the right of the main entrance. Decorative terra cotta panel flanks the arch - good pressed brick. Dormers project slightly from the slate roof. A pressed brick string course between the 1st & 2nd floors is in Greek Meander Motif.			
43. History and Significance City Significance: There is no Pitzman survey or building permit for this house. The first mention of it is the 1895 Blue Book with Mr. & Mrs. Jacob Basset listed here. They continued to live here until 1905. In 1906, Mr. & Mrs. Thomas E. Stocker were listed in the Blue Book.			
44. Description of Environment and Outbuildings A small lot, approximately 50' across. It does, however, have two structures in the rear. A garage and a shed.			
45. Sources of Information City Records Blue Books		46. Prepared by Kenneth D. Oestreich	
		47. Organization C.D.A.	
		48. Date 9/20/77	49. Revision Date(s)



State Historical Survey and Planning Office, State Capitol Building, Room B-25,
HISTORIC INVENTORY Jefferson City, Missouri 65101

1. No.		4. Present Name(s)	
2. County St. Louis		5. Other Name(s)	
3. Location of Negatives Community Development Agency			
6. Specific Location 2935 Russell		16. Thematic Category Residence	28. No. of Stories 2½
7. City or Town If Rural, Township & Vicinity St. Louis		17. Date(s) or Period 1894 (building permit)	29. Basement? Yes <input checked="" type="checkbox"/> No
8. Site Plan with North Arrow 		18. Style or Design late Victorian (see below)	30. Foundation Material Masonry
9. Coordinates UTM Lat. 15/741900/4276700 Long. 15/740315/4276880		19. Architect or Engineer	31. Wall Construction Masonry
10. Site <input checked="" type="checkbox"/> Building <input checked="" type="checkbox"/> Structure <input checked="" type="checkbox"/> Object <input checked="" type="checkbox"/>		20. Contractor or Builder	32. Roof Type & Material Hipped/Slate
11. On National Register? Yes <input type="checkbox"/> No <input checked="" type="checkbox"/>		21. Original Use, if apparent Residence	33. No. of Bays Front Side
12. Is it Eligible? Yes <input checked="" type="checkbox"/> No <input type="checkbox"/>		22. Present Use Residence	34. Wall Treatment Red Brick
13. Part of Estab. Hist. Dist.? Yes <input type="checkbox"/> No <input checked="" type="checkbox"/>		23. Ownership Public <input type="checkbox"/> Private <input checked="" type="checkbox"/>	35. Plan Shape Rect.
14. District Potent? Yes <input checked="" type="checkbox"/> No <input type="checkbox"/>		24. Owner's Name & Address, if known Charles J. Guenther 2935 Russell	36. Changes (Explain in #42) Addition Altered Moved
15. Name of Established District		25. Open to Public? Yes <input type="checkbox"/> No <input checked="" type="checkbox"/>	37. Condition Interior Good Exterior Good
		26. Local Contact Person or Organization Community Development Agency	38. Preservation Underway? Yes <input type="checkbox"/> No <input checked="" type="checkbox"/>
		27. Other Surveys in Which Included	39. Endangered? By What? Yes <input type="checkbox"/> No <input checked="" type="checkbox"/>
			40. Visible from Public Road? Yes <input checked="" type="checkbox"/> No <input type="checkbox"/>
			41. Distance from and Frontage on Road 20' / 50'

42. Further Description of Important Features 2935 Russell is an unusually good example of a local St. Louis style common at the turn of the century. Primary features of the style is the hipped roof with wide dormers. Both roof and dormers are treated with variegated gray/green slate. Finials top the high points of the roof. Strong Richardsonian features are also apparent in the house. Both the entrance and the main floor windows are set into two large Richardsonian arches. There is a large bay on the east side of the house. Another bay is on the left front side. Panels above each of the three windows in the bay bear a swag motif.



43. History and Significance State Significance:

An unusually good example of a fairly common St. Louis style. Also good use of terra cotta and pressed brick. Otto F. Meister had a Pitzman survey made Jan. 16, 1894. The Blue Books from 1895-1908 list Mr. & Mrs. Meister as the owners. The present owners, Mr. & Mrs. Charles Guenther think the Meisters lived here until 1941. Meister was a businessman in the Collinsville, Ill. Zinc Co. & the Marrissa Elevator Co. Charles Guenther is an internationally known poet.

44. Description of Environment and Outbuildings

A large well kept lot. 2935 Russell is part of a row of large, spacious, handsome homes.

45. Sources of Information

City Records
Blue Books

46. Prepared by

Kenneth D. Oestreich

47. Organization

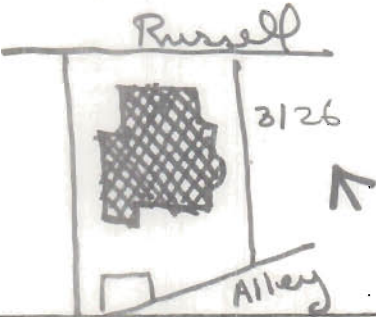
C.D.A.

48. Date

9/20/77

49. Revision Date(s)

State Historical Survey and Planning Office, State Capitol Building, Room B-25,
HISTORIC INVENTORY Jefferson City, Missouri 65101

1. No.		4. Present Name(s)	
2. County St. Louis		5. Other Name(s)	
3. Location of Negatives Community Development Agency			
6. Specific Location 3126 Russell		16. Thematic Category Residence	
7. City or Town If Rural, Township & Vicinity St. Louis		17. Date(s) or Period July 11, 1894 (bldg. permit)	
8. Site Plan with North Arrow 		18. Style or Design St. Louis Late Victorian	
9. Coordinates UTM Lat. 15/741300/4277980 Long. 15/740315/4276880		19. Architect or Engineer	
		20. Contractor or Builder	
10. Site Structure Object Building <input checked="" type="checkbox"/>		21. Original Use, if apparent Residential	
11. On National Register? Yes <input type="checkbox"/> No <input checked="" type="checkbox"/>		22. Present Use Residential	
12. Is it Eligible? Yes <input type="checkbox"/> No <input checked="" type="checkbox"/>		23. Ownership Public <input type="checkbox"/> Private <input checked="" type="checkbox"/>	
13. Part of Estab. Hist. Dist.? Yes <input type="checkbox"/> No <input checked="" type="checkbox"/>		24. Owner's Name & Address, if known Gregory A. Pomicter 3126 Russell	
14. District Potent? Yes <input checked="" type="checkbox"/> No <input type="checkbox"/>		25. Open to Public? Yes <input type="checkbox"/> No <input checked="" type="checkbox"/>	
15. Name of Established District		26. Local Contact Person or Organization Community Development Agency	
		27. Other Surveys in Which Included	
		28. No. of Stories 2 1/2	
		29. Basement? Yes <input checked="" type="checkbox"/> No <input type="checkbox"/>	
		30. Foundation Material Masonry	
		31. Wall Construction Masonry	
		32. Roof Type & Material Hipped/Slate	
		33. No. of Bays Front Side	
		34. Wall Treatment Red Brick	
		35. Plan Shape Rect.	
		36. Changes (Explain in #42) Addition Altered Moved	
		37. Condition Interior Exterior Good	
		38. Preservation Underway? Yes <input checked="" type="checkbox"/> No <input type="checkbox"/>	
		39. Endangered? By What? Yes <input type="checkbox"/> No <input checked="" type="checkbox"/>	
		40. Visible from Public Road? Yes <input checked="" type="checkbox"/> No <input type="checkbox"/>	
		41. Distance from and Frontage on Road 25' / 40'	

42. Further Description of Important Features A handsome Victorian building in the late St. Louis Victorian style. The roof is hipped, treated in gray slate with large dormers, front and side. The chimney passes through the east and west side dormers, an unusual feature. Copper finials on peaks of roof and dormers. Also copper flashing. Walkout on top of east side bay. The railing has disappeared. Brick construction - good pressed brick outlining front lower windows and entry. Entry set into circular headed arch. Fanlights in entry. Lower art glass window on west side (stairway).



43. History and Significance

A good example of its style and period. August Bartels had the Pitzman survey made on May 3, 1894. The building permit followed on July 11, 1894. Cost: \$10,000. The Blue Books from 1896-1908 list the Bartels as owners.

44. Description of Environment and Outbuildings

Well maintained handsome building. Small garage at rear.

45. Sources of Information

City Records

46. Prepared by

Kenneth D. Oestreich

47. Organization

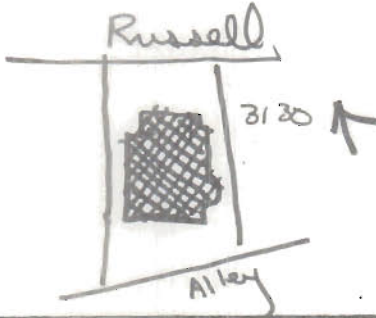
C.D.A.

48. Date

9/20/77

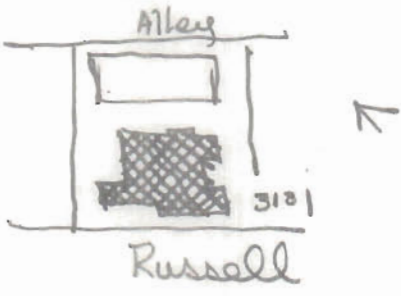
49. Revision Date(s)

State Historical Survey and Planning Office, State Capitol Building, Room B-25,
HISTORIC INVENTORY Jefferson City, Missouri 65101

1. No.		4. Present Name(s)	
2. County St. Louis		5. Other Name(s)	
3. Location of Negatives Community Development Agency			
6. Specific Location 3130 Russell		16. Thematic Category Residential	
7. City or Town If Rural, Township & Vicinity St. Louis		17. Date(s) or Period C. 1900; April 1895 (bldg. prmt)	
8. Site Plan with North Arrow 		18. Style or Design Victorian	
		19. Architect or Engineer	
		20. Contractor or Builder	
		21. Original Use, if apparent Residential	
		22. Present Use Residential	
		23. Ownership Public <input type="checkbox"/> Private <input checked="" type="checkbox"/>	
		24. Owner's Name & Address, if known Ralph D. Lee 3130 Russell	
9. Coordinates UTM Lat. 15/741900/4276700 Long. 15/740315/4276880		25. Open to Public? Yes <input type="checkbox"/> No <input checked="" type="checkbox"/>	
10. Site Building <input checked="" type="checkbox"/> Structure Object <input type="checkbox"/>		26. Local Contact Person or Organization Community Development Agency	
11. On National Register? Yes <input type="checkbox"/> No <input checked="" type="checkbox"/>		27. Other Surveys in Which Included	
12. Is it Eligible? Yes <input type="checkbox"/> No <input checked="" type="checkbox"/>		28. No. of Stories 2 1/2	
13. Part of Estab. Hist. Dist.? Yes <input type="checkbox"/> No <input checked="" type="checkbox"/>		29. Basement? Yes <input checked="" type="checkbox"/> No <input type="checkbox"/>	
14. District Potent'l? Yes <input checked="" type="checkbox"/> No <input type="checkbox"/>		30. Foundation Material Masonry	
15. Name of Established District		31. Wall Construction Masonry	
		32. Roof Type & Material Hipped/Gable/Slate	
		33. No. of Bays Front Side	
		34. Wall Treatment Red Brick	
		35. Plan Shape Mod. Rect.	
		36. Changes (Explain in #42) Addition Altered Moved	
		37. Condition Interior Exterior Good	
		38. Preservation Underway? Yes <input checked="" type="checkbox"/> No <input type="checkbox"/>	
		39. Endangered? By What? Yes <input type="checkbox"/> No <input checked="" type="checkbox"/>	
		40. Visible from Public Road? Yes <input checked="" type="checkbox"/> No <input type="checkbox"/>	
		41. Distance from and Frontage on Road 25'/40'	
42. Further Description of Important Features A large Victorian home set under a slate hipped roof with gabled wings breaking from east and west sides of the house. Also front roof is variegated gray slate - copper finials at roof peaks. Also has copper falshing. Tall chimneys are a major design element. All first floor windows are circular headed - even on the sides. In the front they are topped with terra cotta hoods. Sandstone string courses are at the 1st and 2nd floor sill levels. A bastard palladian window on the front gable is interesting. The gable on the front and sides are treated in variegated gray green slate. The circular head of the 1st floor windows is leaded glass. The foundation is limestone on the sides and rear and granite in the front. Wrought iron grills on the windows			
43. History and Significance: A grand old house - very much in the St. Louis tradition. The Feb. 15, 1895 Pitzman survey was made for Jos. Connolly. On April 2, 1895 the building permit was issued. The Blue Books list the Connollys as owners through 1906.			
44. Description of Environment and Outbuildings On busy Russell Avenue.			
45. Sources of Information City Records		46. Prepared by Kenneth D. Oestreich	
		47. Organization C.D.A.	
		48. Date 9/20/77	
		49. Revision Date(s)	



State Historical Survey and Planning Office, State Capitol Building, Room B-25,
HISTORIC INVENTORY Jefferson City, Missouri 65101

1. No.		4. Present Name(s)	
2. County St. Louis		5. Other Name(s)	
3. Location of Negatives Community Development Agency			
6. Specific Location 3131 Russell		16. Thematic Category Residential	28. No. of Stories 2 1/2
7. City or Town If Rural, Township & Vicinity St. Louis		17. Date(s) or Period Sept. 22, 1891 (building permit)	29. Basement? Yes <input checked="" type="checkbox"/> No <input type="checkbox"/>
8. Site Plan with North Arrow 		18. Style or Design Victorian	30. Foundation Material Masonry
		19. Architect or Engineer	31. Wall Construction Masonry
		20. Contractor or Builder	32. Roof Type & Material Hipped/Slate
		21. Original Use, if apparent Residential	33. No. of Bays Front Side
		22. Present Use Residential	34. Wall Treatment Red Brick
		23. Ownership Public <input type="checkbox"/> Private <input checked="" type="checkbox"/>	35. Plan Shape Rect.
		24. Owner's Name & Address, if known James L. Westermeyer 3131 Russell	36. Changes (Explain in #42) Addition <input type="checkbox"/> Altered <input type="checkbox"/> Moved <input type="checkbox"/>
9. Coordinates UTM Lat. 15/741900/4276700 Long. 15/740315/4276880		25. Open to Public? Yes <input type="checkbox"/> No <input checked="" type="checkbox"/>	37. Condition Interior <input type="checkbox"/> Exterior Good
10. Site <input checked="" type="checkbox"/> Building <input checked="" type="checkbox"/> Structure <input type="checkbox"/> Object <input type="checkbox"/>		26. Local Contact Person or Organization Community Development Agency	38. Preservation Underway? Yes <input type="checkbox"/> No <input type="checkbox"/>
11. On National Register? Yes <input type="checkbox"/> No <input checked="" type="checkbox"/>	12. Is It Eligible? Yes <input type="checkbox"/> No <input checked="" type="checkbox"/>	27. Other Surveys in Which Included	39. Endangered? By What? Yes <input type="checkbox"/> No <input checked="" type="checkbox"/>
13. Part of Estab. Hist. Dist.? Yes <input type="checkbox"/> No <input checked="" type="checkbox"/>	14. District Potent'l? Yes <input checked="" type="checkbox"/> No <input type="checkbox"/>		40. Visible from Public Road? Yes <input checked="" type="checkbox"/> No <input type="checkbox"/>
15. Name of Established District			41. Distance from and Frontage on Road 30' / 45'

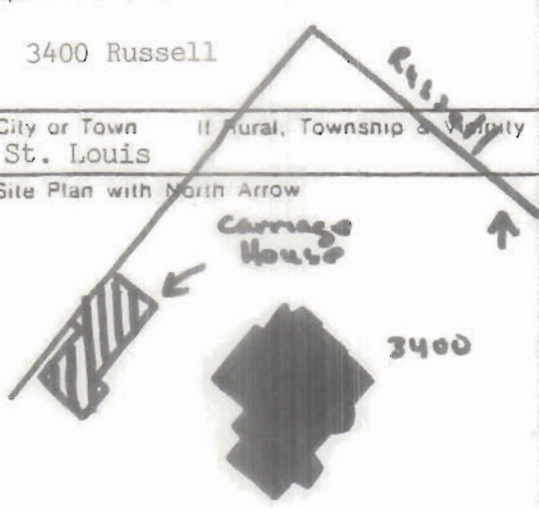
42. Further Description of Important Features A handsome picturesque structure treated in red brick. The roof is hipped, in gray green slate. Copper flashing. Small dormer in front with large dormers on west side. Large brackets support side dormers. Broad cornice. Excellent brick detailing on 1st and 2nd floor windows. The entry is recessed into the house under 2 large Romanesque arches. A large bay window also under the arches is in art glass. A pair of coupled Romanesque windows also has art glass in the circular head. A large bay window is above the entry. It is treated in leaded glass. Porte cochere to the east side of the house. A stepped gable is a major design element. Sandstone sills under many of the windows. The porte cochere has been rebuilt; if the work is completed it is unfortunate but that isn't certain.



43. History and Significance: City Significance
 The Pitzman survey was for Louisa Anheuser and is dated Oct. 16, 1891 and the building permit is Sept. 22, 1891. Cost: \$11,000. Rear stable built 1891 also.

45. Sources of Information City Records		46. Prepared by Kenneth D. Oestreich	
		47. Organization C.D.A.	
48. Date 9/20/77	49. Revision Date(s)		

State Historical Survey and Planning Office, State Capitol Building, Room B-25,
HISTORIC INVENTORY Jefferson City, Missouri 65101

1. No.		4. Present Name(s)	
2. County St. Louis		5. Other Name(s)	
3. Location of Negatives Community Development Agency			
6. Specific Location 3400 Russell		16. Thematic Category Residence	
7. City or Town If Rural, Township & County St. Louis		17. Date(s) or Period 1908	
8. Site Plan with North Arrow 		18. Style or Design French Chateau	
		19. Architect or Engineer	
		20. Contractor or Builder	
		21. Original Use, if apparent Residence	
		22. Present Use Residence	
		23. Ownership Public <input type="checkbox"/> Private <input checked="" type="checkbox"/>	
		24. Owner's Name & Address, if known Ada S. Ohmeyer, 664-6119	
9. Coordinates UTM Lat. 15/741900/4276700 Long. 15/741300/4277980 15/740315/4276880 15/740400/4277680		25. Open to Public? Yes <input type="checkbox"/> No <input checked="" type="checkbox"/>	
10. Site Building <input checked="" type="checkbox"/> Structure Object <input type="checkbox"/>		26. Local Contact Person or Organization Community Development Agency	
11. On National Register? Yes <input type="checkbox"/> No <input checked="" type="checkbox"/>		27. Other Surveys in Which Included City of St. Louis Historic Landmark	
12. Is it Eligible? Yes <input checked="" type="checkbox"/> No <input type="checkbox"/>			
13. Part of Estab. Hist. Dist.? Yes <input type="checkbox"/> No <input checked="" type="checkbox"/>			
14. District Potent'l? Yes <input checked="" type="checkbox"/> No <input type="checkbox"/>			
15. Name of Established District		28. No. of Stories 3	
		29. Basement? Yes <input checked="" type="checkbox"/> No <input type="checkbox"/>	
		30. Foundation Material Masonry	
		31. Wall Construction Brick/Terra Cotta	
		32. Roof Type & Material Mansard/Red Slate	
		33. No. of Bays Front Side	
		34. Wall Treatment Brick/Terra Cotta	
		35. Plan Shape Irregular	
		36. Changes (Explain in #42) Addition <input type="checkbox"/> Altered <input type="checkbox"/> Moved <input type="checkbox"/>	
		37. Condition Interior Unknown Exterior Good	
		38. Preservation Underway? Yes <input type="checkbox"/> No <input checked="" type="checkbox"/>	
		39. Endangered? By What? Yes <input checked="" type="checkbox"/> No <input type="checkbox"/> Expense of Upkeep	
		40. Visible from Public Road? Yes <input checked="" type="checkbox"/> No <input type="checkbox"/>	
		41. Distance from and Frontage on Road 150'/200'	

42. Further Description of Important Features 2 1/2 story French chateau style mansion set on large park-like site. East side: solarium greenhouse with terra cotta applied Corinthian columns. 2 1/2 story turret with three openings and continuous banding running through from facade. Terra cotta pilasters, copper oculus windows on turret flank large window elaborately framed. Copper ornaments on all roof points as well as either side of main floor on either side of turret 2 Chicago style windows. 3 gables; 2 facing south, 1 facing west. 3 dormers on front, with emphasis on central dormer. Decorative motifs primarily French Renaissance. Pot-au-feu and shell motifs repeated throughout decoration. Diamond motif in panels under windows. Mannerist influence in pilaster decoration around windows. next to entrance, with arched transoms. Pot-au-feu ornament over windows. Facade divides into 5 parts vertically and horizontally. Gable projected through on west side, behind gable a covered porte-cochere in iron and wire-glass.



Small first floor bay

43. History and Significance National Significance:
Probably one of very few really grand old mansions left, really fine decorative details in terra cotta.

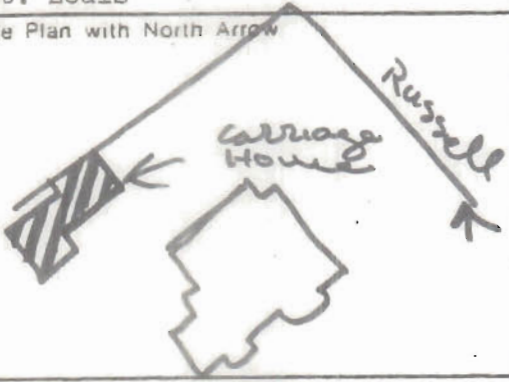
44. Description of Environment and Outbuildings
West of main house is stable/servants quarters. Picturesque style decidedly more modest than main house: Romantic - picturesque in form. Park-like setting with sweeping drive porte-cochere, 3 gazebos, specimen trees.

45. Sources of Information

City Records

46. Prepared by Kenneth D. Oestreich	
47. Organization C.D.A.	
48. Date 9/20/77	49. Revision Date(s)

State Historical Survey and Planning Office, State Capitol Building, Room B-25,
HISTORIC INVENTORY Jefferson City, Missouri 65101

1. No.		4. Present Name(s)	
2. County St. Louis		5. Other Name(s)	
3. Location of Negatives Community Development Agency			
6. Specific Location 3432 Russell		16. Thematic Category Gatehouse	
7. City or Town If Rural, Township & Vicinity St. Louis		17. Date(s) or Period 1908	
8. Site Plan with North Arrow 		18. Style or Design Picturesque	
		19. Architect or Engineer Ernst Jansen (probably-see below)	
		20. Contractor or Builder	
		21. Original Use, if apparent	
		22. Present Use	
		23. Ownership Public <input type="checkbox"/> Private <input checked="" type="checkbox"/>	
		24. Owner's Name & Address, if known St. Louis University	
9. Coordinates UTM Lat. 15/741900/4276700 Long. 15/740315/4276880 15/740400/4277680		25. Open to Public? Yes <input type="checkbox"/> No <input checked="" type="checkbox"/>	
10. Site <input type="checkbox"/> Building <input checked="" type="checkbox"/> Structure <input type="checkbox"/> Object <input type="checkbox"/>		26. Local Contact Person or Organization Community Development Agency	
11. On National Register? Yes <input type="checkbox"/> No <input checked="" type="checkbox"/>		27. Other Surveys in Which Included	
12. Is it Eligible? Yes <input checked="" type="checkbox"/> No <input type="checkbox"/>			
13. Part of Estab. Hist. Dist.? Yes <input type="checkbox"/> No <input checked="" type="checkbox"/>		28. No. of Stories 1 1/2	
14. District Potent'l? Yes <input checked="" type="checkbox"/> No <input type="checkbox"/>		29. Basement? Yes <input checked="" type="checkbox"/> No <input type="checkbox"/>	
15. Name of Established District		30. Foundation Material Masonry	
		31. Wall Construction Masonry	
		32. Roof Type & Material Gabled/Hipped/Slate	
		33. No. of Bays Front Side	
		34. Wall Treatment Buff Brick	
		35. Plan Shape	
		36. Changes (Explain in #42) Addition <input type="checkbox"/> Altered <input type="checkbox"/> Moved <input type="checkbox"/>	
		37. Condition Interior <input type="checkbox"/> Exterior <input checked="" type="checkbox"/> Good	
		38. Preservation Underway? Yes <input checked="" type="checkbox"/> No <input type="checkbox"/>	
		39. Endangered? By What? Yes <input type="checkbox"/> No <input checked="" type="checkbox"/>	
		40. Visible from Public Road? Yes <input checked="" type="checkbox"/> No <input type="checkbox"/>	
		41. Distance from and Frontage on Road	

42. Further Description of Important Features A picturesque gatehouse built to accompany the Stockstrom house - one of St. Louis' grandest mansions. The gatehouse itself is larger than most houses. Picturesque in style. The roof is gabled in places hipped in others - broken by several dormers and a cupola at the roof peak. The roof is gray slate. Copper flashing.



43. History and Significance The Stockstrom house is a building of National Significance. The Gatehouse, however, is important on its own right and certainly can stand alone in terms of architectural significance. Rating state significance. Jansen did the rest of the house and presumably was architect for this building as well.

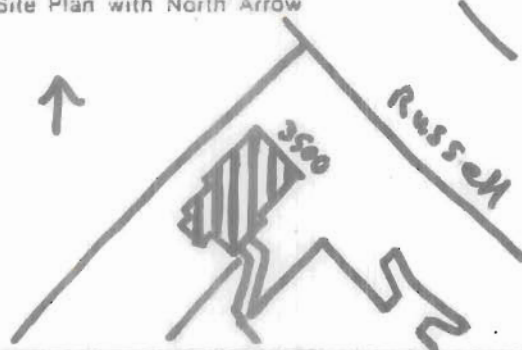
44. Description of Environment and Outbuildings A vast grounds (by city standards). The gatehouse is to the west of the main building.

45. Sources of Information
City Records

46. Prepared by
Kenneth D. Oestreich
47. Organization
C.D.A.

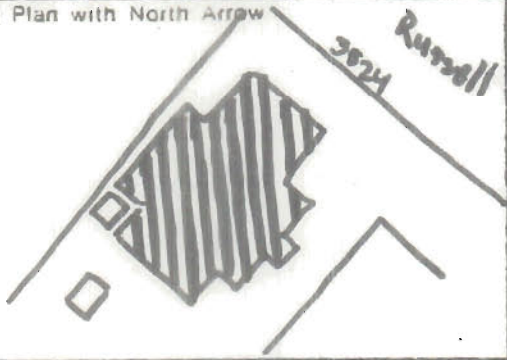

48. Date 9/20/77 49. Revision Date(s)

State Historical Survey and Planning Office, State Capitol Building, Room B-25,
HISTORIC INVENTORY Jefferson City, Missouri 65101

1. No.		4. Present Name(s)	
2. County St. Louis		5. Other Name(s)	
3. Location of Negatives Community Development Agency			
6. Specific Location 3500 Russell		16. Thematic Category Residence	
7. City or Town If Rural, Township & Vicinity St. Louis		17. Date(s) or Period 1910 Approx.	
8. Site Plan with North Arrow 		18. Style or Design Picturesque	
9. Coordinates UTM Lat. 15/741900/4276700 Long. 15/740315/4276880 Long. 15/740400/4277680		19. Architect or Engineer	
10. Site Building <input checked="" type="checkbox"/> Structure Object <input type="checkbox"/>		20. Contractor or Builder	
11. On National Register? Yes <input type="checkbox"/> No <input checked="" type="checkbox"/>		21. Original Use, if apparent Residence	
12. Is It Eligible? Yes <input checked="" type="checkbox"/> No <input type="checkbox"/>		22. Present Use Residence	
13. Part of Estab. Hist. Dist.? Yes <input type="checkbox"/> No <input checked="" type="checkbox"/>		23. Ownership Public <input type="checkbox"/> Private <input checked="" type="checkbox"/>	
14. District Potent'l? Yes <input checked="" type="checkbox"/> No <input type="checkbox"/>		24. Owner's Name & Address, if known	
15. Name of Established District		25. Open to Public? Yes <input type="checkbox"/> No <input checked="" type="checkbox"/>	
		26. Local Contact Person or Organization Community Development Agency	
		27. Other Surveys in Which Included	
		28. No. of Stories 3	
		29. Basement? Yes <input checked="" type="checkbox"/> No <input type="checkbox"/>	
		30. Foundation Material Concrete	
		31. Wall Construction Masonry	
		32. Roof Type & Material Pitched-Slate	
		33. No. of Bays Front Side	
		34. Wall Treatment Brick and Stone	
		35. Plan Shape Rect.	
		36. Changes (Explain in #42) Addition Altered Moved	
		37. Condition Interior Unknown Exterior Fair to Good	
		38. Preservation Underway? Yes <input type="checkbox"/> No <input checked="" type="checkbox"/>	
		39. Endangered? By What? Yes <input type="checkbox"/> No <input checked="" type="checkbox"/>	
		40. Visible from Public Road? Yes <input checked="" type="checkbox"/> No <input type="checkbox"/>	
		41. Distance from and Frontage on Road Approx. 30'	
42. Further Description of Important Features 2 1/2 story brick and stone residence. Alterations: flat-roofed 1 story addition spoils 2nd story bay. Asphalt shingles are replacement of slate or wood shingles at great loss in character. Dressed stone basement base; main floor has 4 stone framed double hung windows, stone porch (open) with handsome wrought iron rails. Stone framed entrance, large decorative cut-stone band outlining segmental arch, 2 carved rosettes above arch. Projected stone ledge with carved trophy panel above arched opening. Wood framed door is inset with 9 panes of beveled glass, leaded glass side lights and a pair of windows above door with art glass motif, art glass is also used in east dormer. Second floor: 2 dormers on front, 1 on side, wood and stucco treatment. Front bays carried up through eaves and form blind dormers in 'sick style'. Between dormers is a raised 3-window dormer. East and west gables treated in picturesque style. 4 brick chimneys capped with stone and carved rosettes.			
43. History and Significance Proud old house that is very much exemplary of old St. Louis.			
44. Description of Environment and Outbuildings Forms part of elegant residential street atmosphere.			
45. Sources of Information City Records		46. Prepared by Kenneth D. Oestreich	
		47. Organization C.D.A.	
		48. Date 9/20/77	
		49. Revision Date(s)	




State Historical Survey and Planning Office, State Capitol Building, Room B-25,
HISTORIC INVENTORY Jefferson City, Missouri 65101

1. No.		4. Present Name(s) Third Church of Christ Scientist	
2. County St. Louis		5. Other Name(s)	
3. Location of Negatives Community Development Agency			
6. Specific Location 3524 Russell		16. Thematic Category Church	
		17. Date(s) or Period 1911	
7. City or Town If Rural, Township & Vicinity St. Louis		18. Style or Design Classical Revival	
8. Site Plan with North Arrow 		19. Architect or Engineer	
		20. Contractor or Builder	
		21. Original Use, if apparent Church	
		22. Present Use Church	
		23. Ownership Public <input checked="" type="checkbox"/> Private <input type="checkbox"/>	
		24. Owner's Name & Address, if known Third Church of Christ Scientist 776-5969	
9. Coordinates UTM Lat. 15/741900/4276700 Long. 15/740315/4276880		25. Open to Public? Yes <input type="checkbox"/> No <input checked="" type="checkbox"/>	
10. Site <input checked="" type="checkbox"/> Building <input checked="" type="checkbox"/> Structure <input type="checkbox"/> Object <input type="checkbox"/>		26. Local Contact Person or Organization Community Development Agency	
11. On National Register? Yes <input type="checkbox"/> No <input checked="" type="checkbox"/>		27. Other Surveys in Which Included	
12. Is it Eligible? Yes <input checked="" type="checkbox"/> No <input type="checkbox"/>			
13. Part of Estab. Hist. Dist.? Yes <input type="checkbox"/> No <input checked="" type="checkbox"/>		37. Condition Interior Unknown Exterior Good	
14. District Potent'l? Yes <input checked="" type="checkbox"/> No <input type="checkbox"/>		38. Preservation Underway? Yes <input type="checkbox"/> No <input checked="" type="checkbox"/>	
15. Name of Established District		39. Endangered? By What? Yes <input type="checkbox"/> No <input checked="" type="checkbox"/>	
		40. Visible from Public Road? Yes <input checked="" type="checkbox"/> No <input type="checkbox"/>	
		41. Distance from and Frontage on Road Approx. 30'	
42. Further Description of Important Features Brick and stone classical revival church. Portico with 6 free-standing and 2 engaged columns. Composite capitals (Corinthian-Egyptian) with coffered ceiling over portico. 3 entrances to main floor with central main pediment, 2 side doors with triangular pediment, simple stone frieze. Brick infill in center of pediment; stone cornice. East-west cross axis forms 2 secondary classical revival pediments. 3 round arched windows on east and west gables, one on each side of north elevation: all glazed in unusual blue art glass claytile roof with copper flashing.			
43. History and Significance Handsome Greek temple style example of church architecture.			
44. Description of Environment and Outbuildings Forms part of elegant residential street atmosphere.			
45. Sources of Information City Records		46. Prepared by Kenneth D. Oestreich	
		47. Organization C.D.A.	
		48. Date 9/20/77	
		49. Revision Date(s)	

State Historical Survey and Planning Office, State Capitol Building, Room B-25,
HISTORIC INVENTORY Jefferson City, Missouri 65101

1. No.	4. Present Name(s) Berean Mission Inc.
2. County St. Louis	5. Other Name(s)
3. Location of Negatives Community Development Agency	

6. Specific Location 3536 Russell	16. Thematic Category Residence	28. No. of Stories 3
7. City or Town If Rural, Township & Vicinity St. Louis	17. Date(s) or Period Approx. 1900	29. Basement? Yes <input checked="" type="checkbox"/> No <input type="checkbox"/>
8. Site Plan with North Arrow 	18. Style or Design Richardsonian Romanesque	30. Foundation Material Stone
9. Coordinates UTM Lat. 15/741900/4276700 Long. 15/740315/4276880 15/740400/4277680	19. Architect or Engineer	31. Wall Construction Masonry
10. Site Building <input checked="" type="checkbox"/> Structure <input type="checkbox"/> Object <input type="checkbox"/>	20. Contractor or Builder	32. Roof Type & Material Mansard/Slate
11. On National Register? Yes <input type="checkbox"/> No <input checked="" type="checkbox"/>	21. Original Use, if apparent Residence	33. No. of Bays Front Side
12. Is it Eligible? Yes <input checked="" type="checkbox"/> No <input type="checkbox"/>	22. Present Use Charitable Org. Offices	34. Wall Treatment Stone
13. Part of Estab. Hist. Dist.? Yes <input type="checkbox"/> No <input checked="" type="checkbox"/>	23. Ownership Public <input type="checkbox"/> Private <input checked="" type="checkbox"/>	35. Plan Shape Rect.
14. District Potent'l? Yes <input checked="" type="checkbox"/> No <input type="checkbox"/>	24. Owner's Name & Address, if known Berean Mission Inc. 773-0110	36. Changes (Explain in #42) Addition <input type="checkbox"/> Altered <input checked="" type="checkbox"/> Moved <input type="checkbox"/>
15. Name of Established District	25. Open to Public? Yes <input type="checkbox"/> No <input checked="" type="checkbox"/>	37. Condition Interior Unknown Exterior Good
	26. Local Contact Person or Organization Community Development Agency	38. Preservation Underway? Yes <input type="checkbox"/> No <input checked="" type="checkbox"/>
	27. Other Surveys in Which Included	39. Endangered? By What? Yes <input type="checkbox"/> No <input checked="" type="checkbox"/>
		40. Visible from Public Road? Yes <input checked="" type="checkbox"/> No <input type="checkbox"/>
		41. Distance from and Frontage on Road Approx. 30'

42. Further Description of Important Features Alterations: balcony railing and aluminum storm windows on some windows. Basement large scale rusticated stones, wrought iron grill work over windows. Projected rusticated stone porch with segmental arched opening and parapet. Wooden arch and wooden cornice on porch. Wood entrance with side lights. Four vertical bands of dressed stone frame doorway. Two Richardsonian arched, double hung windows; arch of windows outlined with projected stone band, ends in carved bracket. Porch arches also end in carved brackets. Wood cornice with large scale dentils. Central steeply pitched gable, 2 steeply pitched dormers. Brick chimneys with rusticated stone quoining. Slate roof with copper flashing and finials at center gable and roof peak.

43. History and Significance
 Handsome example of picturesque massing.

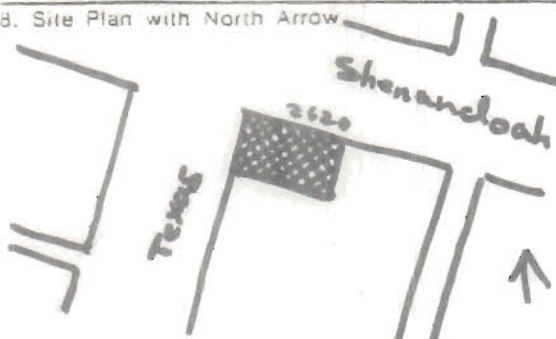
44. Description of Environment and Outbuildings
 Part of fabric of elegant residential avenue atmosphere along this part of Russell.

45. Sources of Information
 City Records

46. Prepared by
 Kenneth D. Oestreich
 47. Organization
 C.D.A.
 48. Date 9/20/77
 49. Revision Date(s)



State Historical Survey and Planning Office, State Capitol Building, Room B-25,
HISTORIC INVENTORY Jefferson City, Missouri 65101

1. No.		4. Present Name(s)	
2. County St. Louis		5. Other Name(s)	
3. Location of Negatives Community Development Agency			
6. Specific Location 2620 Shenandoah		16. Thematic Category Commercial	
7. City or Town If Rural, Township & Vicinity St. Louis		17. Date(s) or Period C. 1890-1900	
8. Site Plan with North Arrow 		18. Style or Design Vernacular	
		19. Architect or Engineer	
		20. Contractor or Builder	
		21. Original Use, if apparent Commercial	
		22. Present Use Drees Shade Co.	
		23. Ownership Public <input type="checkbox"/> Private <input checked="" type="checkbox"/>	
		24. Owner's Name & Address, if known Donald C. Coplin 2620 Shenandoah	
9. Coordinates UTM Lat. 15/741900/4276700 Long. 15/740315/4276880 15/740400/4277680		25. Open to Public? Yes <input type="checkbox"/> No <input checked="" type="checkbox"/>	
10. Site Building <input checked="" type="checkbox"/> Structure Object <input type="checkbox"/>		26. Local Contact Person or Organization Community Development Agency	
11. On National Register? Yes <input type="checkbox"/> No <input checked="" type="checkbox"/>		27. Other Surveys in Which Included	
12. Is it Eligible? Yes <input type="checkbox"/> No <input checked="" type="checkbox"/>			
13. Part of Estab. Hist. Dist.? Yes <input type="checkbox"/> No <input checked="" type="checkbox"/>		28. No. of Stories 2	
14. District Potent'l? Yes <input checked="" type="checkbox"/> No <input type="checkbox"/>		29. Basement? Yes <input checked="" type="checkbox"/> No <input type="checkbox"/>	
15. Name of Established District		30. Foundation Material Masonry	
		31. Wall Construction Masonry	
		32. Roof Type & Material Flat/Tar	
		33. No. of Bays Front Side	
		34. Wall Treatment Red Brick	
		35. Plan Shape Rect.	
		36. Changes (Explain in #42) Addition <input type="checkbox"/> Altered <input type="checkbox"/> Moved <input type="checkbox"/>	
		37. Condition Interior Fair Exterior Fair	
		38. Preservation Underway? Yes <input type="checkbox"/> No <input type="checkbox"/>	
		39. Endangered? By What? Yes <input type="checkbox"/> No <input checked="" type="checkbox"/>	
		40. Visible from Public Road? Yes <input checked="" type="checkbox"/> No <input type="checkbox"/>	
		41. Distance from and Frontage on Road	

42. Further Description of Important Features This structure is the original portion of a building now taking up an entire block. It is typical of St. Louis commercial buildings at the turn of the century. A cast iron storefront with little decoration and a very good brick cornice are its interesting features.



43. History and Significance City Significance

44. Description of Environment and Outbuildings
The building is in an area that may see rejuvenation or collapse.

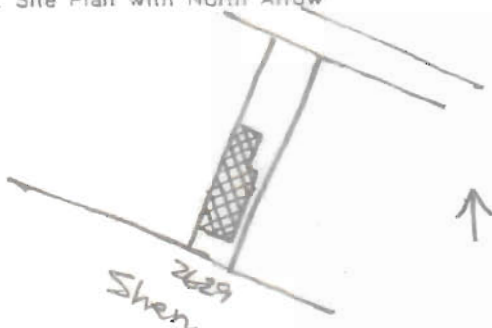
45. Sources of Information
City Records

46. Prepared by
Kenneth D. Oestreich

47. Organization
C.D.A.

48. Date 01/20/77 49. Revision Date(s)

State Historical Survey and Planning Office, State Capitol Building, Room B-25,
HISTORIC INVENTORY Jefferson City, Missouri 65101

1. No.		4. Present Name(s)	
2. County St. Louis		5. Other Name(s)	
3. Location of Negatives Community Development Agency			
6. Specific Location 2629 Shenandoah		16. Thematic Category Residence	
7. City or Town If Rural, Township & Vicinity St. Louis		17. Date(s) or Period C. 1880	
8. Site Plan with North Arrow 		18. Style or Design Second Empire <i>Vernacular</i>	
		19. Architect or Engineer	
		20. Contractor or Builder	
		21. Original Use, if apparent Residence	
		22. Present Use Residence	
		23. Ownership Public <input type="checkbox"/> Private <input checked="" type="checkbox"/>	
9. Coordinates UTM Lat. 15/741900/4276700 Long. 15/740315/4276880		24. Owner's Name & Address, if known Eugene J. Schmidt 2629 Shenandoah	
10. Site <input checked="" type="checkbox"/> Building <input checked="" type="checkbox"/> Structure <input type="checkbox"/> Object <input type="checkbox"/>		25. Open to Public? Yes <input type="checkbox"/> No <input checked="" type="checkbox"/>	
11. On National Register? Yes <input type="checkbox"/> No <input checked="" type="checkbox"/>		26. Local Contact Person or Organization Community Development Agency	
12. Is it Eligible? Yes <input type="checkbox"/> No <input checked="" type="checkbox"/>		27. Other Surveys in Which Included	
13. Part of Estab. Hist. Dist.? Yes <input type="checkbox"/> No <input checked="" type="checkbox"/>			
14. District Potent'l? Yes <input checked="" type="checkbox"/> No <input type="checkbox"/>			
15. Name of Established District		28. No. of Stories 2 1/2	
		29. Basement? Yes <input checked="" type="checkbox"/> No <input type="checkbox"/>	
		30. Foundation Material Masonry	
		31. Wall Construction Masonry	
		32. Roof Type & Material Mansard/Slate	
		33. No. of Bays Front Side	
		34. Wall Treatment Red Brick	
		35. Plan Shape L	
		36. Changes (Explain in #42) Addition <input type="checkbox"/> Altered <input type="checkbox"/> Moved <input type="checkbox"/>	
		37. Condition Interior Fair Exterior Fair	
		38. Preservation Underway? Yes <input type="checkbox"/> No <input checked="" type="checkbox"/>	
		39. Endangered? By What? Yes <input checked="" type="checkbox"/> No <input type="checkbox"/> Neighborhood	
		40. Visible from Public Road? Yes <input checked="" type="checkbox"/> No <input type="checkbox"/>	
		41. Distance from and Frontage on Road	

42. Further Description of Important Features Another good 2nd Empire bldg. on this block which apparently was one of the earlier to be developed in this area. Masonry foundation with cast iron grills on the basement windows. The walls are red brick, the glazing is one over one - the windows and doors are topped with carved frames & brick segmental arches. A carved limestone keystone is the finishing touch. The cornice is heavy, richly carved and is supported by large brackets. The mansard roof is in gray slate and is pierced by 2 decorative dormers.



43. History and Significance City Significance

44. Description of Environment and Outbuildings

Set back about five feet from the sidewalk with a small hedge between it and the street.

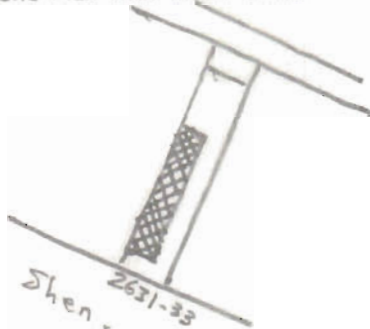
45. Sources of Information
City Records

46. Prepared by
Kenneth D. Oestreich

47. Organization
C.D.A.

48. Date 8/20/88 49. Revision Date(s)

State Historical Survey and Planning Office, State Capitol Building, Room B-25,
HISTORIC INVENTORY Jefferson City, Missouri 65101

1. No.		4. Present Name(s)	
2. County St. Louis		5. Other Name(s)	
3. Location of Negatives Community Development Agency			
6. Specific Location 2631-33 Shenandoah		16. Thematic Category Tenement	
		17. Date(s) or Period 1880	
7. City or Town If Rural, Township & Vicinity St. Louis		18. Style or Design	
8. Site Plan with North Arrow 		19. Architect or Engineer	
		20. Contractor or Builder	
		21. Original Use, if apparent 2 family flat	
		22. Present Use 2 family flat	
		23. Ownership Public <input type="checkbox"/> Private <input checked="" type="checkbox"/>	
9. Coordinates UTM Lat. 15/741900/4276700 Long. 15/740315/4276880		24. Owner's Name & Address, if known Eleanor F. Geers 2631 Shenandoah	
		25. Open to Public? Yes <input type="checkbox"/> No <input checked="" type="checkbox"/>	
10. Site <input type="checkbox"/> Building <input checked="" type="checkbox"/> Structure <input type="checkbox"/> Object <input type="checkbox"/>		26. Local Contact Person or Organization Community Development Agency	
11. On National Register? Yes <input type="checkbox"/> No <input checked="" type="checkbox"/>		27. Other Surveys in Which Included	
12. Is it Eligible? Yes <input type="checkbox"/> No <input checked="" type="checkbox"/>		38. Preservation Underway? Yes <input type="checkbox"/> No <input checked="" type="checkbox"/>	
13. Part of Estab. Hist. Dist.? Yes <input type="checkbox"/> No <input checked="" type="checkbox"/>			
14. District Potential? Yes <input checked="" type="checkbox"/> No <input type="checkbox"/>		40. Visible from Public Road? Yes <input checked="" type="checkbox"/> No <input type="checkbox"/>	
15. Name of Established District		41. Distance from and Frontage on Road 20'/40'	

42. Further Description of Important Features The only alteration of the building is aluminum screen doors on both entrance. The building is a 2 story red brick 2-family flat. Rusticated limestone foundation. The glazing is one over one. The frame above the windows and doors are carved then topped with brick segmental arches. A very good brick cornice. The roof is flat, made to appear as a mansard from the front. The materials are gray slate in the fish scale pattern.

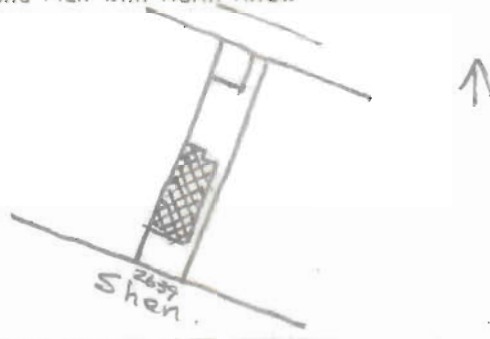



43. History and Significance City Significance:
 Good example of St. Louis brick work. It is also part of a fairly complete street scape.

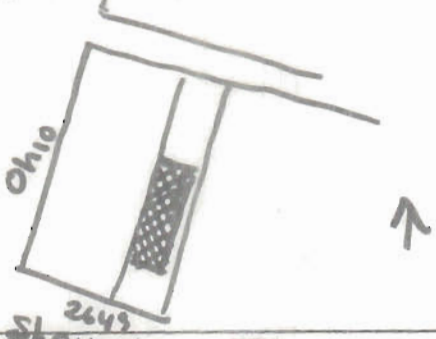

44. Description of Environment and Outbuildings
 The building is very near to the sidewalk. Only a short series of steps prevents it from being directly on the street. One unusual feature of this block is the variance in setbacks.

45. Sources of Information City Records		46. Prepared by Kenneth D. Oestreich	
		47. Organization C.D.A.	
48. Date 9/20/77	49. Revision Date(s)		

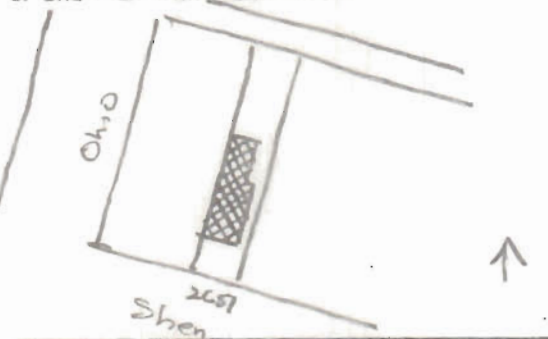
State Historical Survey and Planning Office, State Capitol Building, Room B-25,
HISTORIC INVENTORY Jefferson City, Missouri 65101

1. No.		4. Present Name(s)	
2. County St. Louis		5. Other Name(s)	
3. Location of Negatives Community Development Agency			
6. Specific Location 2639 Shenandoah		16. Thematic Category Residence	
		17. Date(s) or Period C. 1880	
7. City or Town If Rural, Township & Vicinity St. Louis		18. Style or Design St. Louis Vernacular	
8. Site Plan with North Arrow 		19. Architect or Engineer	
		20. Contractor or Builder	
		21. Original Use, if apparent Residence	
		22. Present Use Residence	
		23. Ownership Public <input type="checkbox"/> Private <input checked="" type="checkbox"/>	
9. Coordinates UTM Lat. 15/741900/4276700 Long. 15/740315/4276880		24. Owner's Name & Address, if known John F. Karner 2639 Shenandoah	
10. Site Building <input checked="" type="checkbox"/> Structure Object <input type="checkbox"/>		25. Open to Public? Yes <input type="checkbox"/> No <input checked="" type="checkbox"/>	
11. On National Register? Yes <input type="checkbox"/> No <input checked="" type="checkbox"/>		26. Local Contact Person or Organization Community Development Agency	
12. Is it Eligible? Yes <input type="checkbox"/> No <input checked="" type="checkbox"/>		27. Other Surveys in Which Included	
13. Part of Estab. Hist. Dist.? Yes <input type="checkbox"/> No <input checked="" type="checkbox"/>		28. No. of Stories 2 1/2	
14. District Potenti? Yes <input checked="" type="checkbox"/> No <input type="checkbox"/>		29. Basement? Yes <input checked="" type="checkbox"/> No <input type="checkbox"/>	
15. Name of Established District		30. Foundation Material Masonry	
		31. Wall Construction Masonry	
		32. Roof Type & Material Flat/Asphalt	
		33. No. of Bays Front Side	
		34. Wall Treatment Red Brick	
		35. Plan Shape Rect.	
		36. Changes (Explain in #42) Addition <input type="checkbox"/> Altered <input type="checkbox"/> Moved <input type="checkbox"/>	
		37. Condition Interior Good Exterior Good	
		38. Preservation Underway? Yes <input type="checkbox"/> No <input checked="" type="checkbox"/>	
		39. Endangered? By What? Yes <input type="checkbox"/> No <input checked="" type="checkbox"/>	
		40. Visible from Public Road? Yes <input checked="" type="checkbox"/> No <input type="checkbox"/>	
		41. Distance from and Frontage on Road	
42. Further Description of Important Features This is a very well maintained house. A good example of both the St. Louis Vernacular style and St. Louis brick. Solid red brick construction over a limestone foundation. The sills are limestone. Segmental arches over the windows. The brick is topped by a terra cotta keystone. A heavily carved cornice supported by large ornamental brackets. The only alteration is an aluminum awning over the door.			
			
43. History and Significance City Significance: A good example of both style and construction.			
44. Description of Environment and Outbuildings A very well kept up structure. Handsome small yard surrounded by a hedge.			
45. Sources of Information City Records		46. Prepared by Kenneth D. Oestreich	
		47. Organization C.D.A.	
		48. Date 04/20/77	
		49. Revision Date(s)	

State Historical Survey and Planning Office, State Capitol Building, Room B-25,
HISTORIC INVENTORY Jefferson City, Missouri 65101

1. No.		4. Present Name(s)	
2. County St. Louis		5. Other Name(s)	
3. Location of Negatives Community Development Agency			
6. Specific Location 2649 Shenandoah		16. Thematic Category Residence	
7. City or Town If Rural, Township & Vicinity St. Louis		17. Date(s) or Period 1880	
		18. Style or Design Second Empire <i>Vernacular</i>	
8. Site Plan with North Arrow 		19. Architect or Engineer	
		20. Contractor or Builder	
9. Coordinates UTM Lat. 15/741900/4276700 Long. 15/740315/4276880		21. Original Use, if apparent Residence	
		22. Present Use Residence	
10. Site Building X Structure Object		23. Ownership Public <input type="checkbox"/> Private <input checked="" type="checkbox"/>	
		24. Owner's Name & Address, if known Audrey & Jewell J. Kuykendall 2649 Shenandoah	
11. On National Register? Yes <input type="checkbox"/> No <input checked="" type="checkbox"/>		25. Open to Public? Yes <input type="checkbox"/> No <input checked="" type="checkbox"/>	
		26. Local Contact Person or Organization Community Development Agency	
12. Is it Eligible? Yes <input type="checkbox"/> No <input checked="" type="checkbox"/>		27. Other Surveys in Which Included	
13. Part of Estab. Yes <input type="checkbox"/> Hist. Dist.? No <input checked="" type="checkbox"/>		28. No. of Stories 2 1/2	
14. District Potent'l? Yes <input checked="" type="checkbox"/> No <input type="checkbox"/>		29. Basement? Yes <input type="checkbox"/> No <input checked="" type="checkbox"/>	
15. Name of Established District		30. Foundation Material Masonry	
		31. Wall Construction Masonry	
		32. Roof Type & Material Mansard/Slate	
		33. No. of Bays Front Side	
		34. Wall Treatment Red Brick	
		35. Plan Shape Rect.	
		36. Changes (Explain in #42) Addition <input type="checkbox"/> Altered <input type="checkbox"/> Moved <input type="checkbox"/>	
		37. Condition Interior Fair Exterior Fair	
		38. Preservation Underway? Yes <input type="checkbox"/> No <input checked="" type="checkbox"/>	
		39. Endangered? By What? Yes <input checked="" type="checkbox"/> No <input type="checkbox"/> the neighborhood	
		40. Visible from Public Road? Yes <input checked="" type="checkbox"/> No <input type="checkbox"/>	
		41. Distance from and Frontage on Road	
42. Further Description of Important Features Another good Second Empire style bldg. This one needs work part of it is simply paint and clean up but the building also has a discernable forward lean. Segmental arches top the windows and doorway. There is carving below these arches on the window frames. The glazing is one over one. The house is topped by a gray slate mansard roof pierced by two decorative dormers. The building's best feature is a handsome brick cornice. <div style="float: right; text-align: center;">  <p>Photo</p> </div>			
43. History and Significance City Significance: A good example of St. Louis' excellent brick architecture.			
44. Description of Environment and Outbuildings A declining area. The neighboring house is vacant.			
45. Sources of Information City Records		46. Prepared by Kenneth D. Oestreich	
		47. Organization C.D.A.	
		48. Date 0/20/77	
		49. Revision Date(s)	

State Historical Survey and Planning Office, State Capitol Building, Room B-25,
HISTORIC INVENTORY Jefferson City, Missouri 65101

1. No.		4. Present Name(s)	
2. County St. Louis		5. Other Name(s)	
3. Location of Negatives Community Development Agency			
6. Specific Location 2651 Shenandoah		16. Thematic Category Residence	
7. City or Town If Rural, Township & Vicinity St. Louis		17. Date(s) or Period 1880	
8. Site Plan with North Arrow 		18. Style or Design Second Empire / vernacular	
		19. Architect or Engineer	
		20. Contractor or Builder	
		21. Original Use, if apparent Residence	
		22. Present Use Vacant	
		23. Ownership Public <input checked="" type="checkbox"/> Private	
		24. Owner's Name & Address, if known City of St. Louis Boardup	
9. Coordinates UTM Lat. 15/741300/4277980 Long. 15/740315/4276880		25. Open to Public? by appointment Yes <input checked="" type="checkbox"/> No	
10. Site Building <input checked="" type="checkbox"/> Structure Object <input type="checkbox"/>		26. Local Contact Person or Organization Community Development Agency	
11. On National Register? Yes <input type="checkbox"/> No <input checked="" type="checkbox"/>		27. Other Surveys in Which Included	
12. Is It Eligible? Yes <input type="checkbox"/> No <input checked="" type="checkbox"/>			
13. Part of Estab. Hist. Dist.? Yes <input type="checkbox"/> No <input checked="" type="checkbox"/>		28. No. of Stories 2 1/2	
14. District Potent'l? Yes <input checked="" type="checkbox"/> No <input type="checkbox"/>		29. Basement? Yes <input checked="" type="checkbox"/> No	
15. Name of Established District		30. Foundation Material Masonry	
		31. Wall Construction Masonry	
		32. Roof Type & Material Mansard/Slate	
		33. No. of Bays Front Side	
		34. Wall Treatment Red Brick	
		35. Plan Shape Rect.	
		36. Changes (Explain in #42) Addition Altered Moved	
		37. Condition Interior Probably poor Exterior	
		38. Preservation Underway? Yes <input type="checkbox"/> No <input checked="" type="checkbox"/>	
		39. Endangered? By What? Yes <input type="checkbox"/> No <input checked="" type="checkbox"/> no imminent demo at any rate	
		40. Visible from Public Road? Yes <input checked="" type="checkbox"/> No	
		41. Distance from and Frontage on Road	

42. Further Description of Important Features A red brick Second Empire style building with a green slate mansard roof pierced with two flat topped dormers. The building has limestone window sills on the first 2 floors as well as it being the foundation material. Its important feature is a superb brick cornice. Also has some carving on window frames.



43. History and Significance City Significance:
 The building's significance is that it is a good example of St. Louis' outstanding brickwork. The building is now vacant - city boardup.

44. Description of Environment and Outbuildings
 A declining section of the city. The building is further off the street than most on the block and has a small front yard.

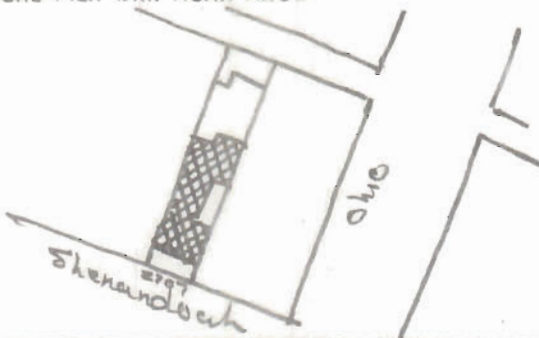
45. Sources of Information
 City Records

46. Prepared by
 Kenneth D. Oestreich

47. Organization
 C.D.A.

48. Date 9/20/77 49. Revision Date(s)

State Historical Survey and Planning Office, State Capitol Building, Room B-25,
HISTORIC INVENTORY Jefferson City, Missouri 65101

1. No.		4. Present Name(s)	
2. County St. Louis		5. Other Name(s)	
3. Location of Negatives Community Development Agency			
6. Specific Location 2707 Shenandoah		16. Thematic Category Residence	28. No. of Stories 2 1/2
7. City or Town II Rural, Township & Vicinity St. Louis		17. Date(s) or Period C. 1885	29. Basement? Yes <input checked="" type="checkbox"/> No <input type="checkbox"/>
8. Site Plan with North Arrow 		18. Style or Design Second Empire / <i>Vernacular</i>	30. Foundation Material Masonry
		19. Architect or Engineer	31. Wall Construction Masonry
		20. Contractor or Builder	32. Roof Type & Material Mansard/Slate
		21. Original Use, if apparent Residence/2 family flat	33. No. of Bays Front Side
		22. Present Use Residence/2 family flat	34. Wall Treatment Red Brick
		23. Ownership Public <input type="checkbox"/> Private <input checked="" type="checkbox"/>	35. Plan Shape Rect.
		24. Owner's Name & Address, if known Leon E. DeBouny 2707 Shenandoah	36. Changes (Explain in #42) Addition <input type="checkbox"/> Altered <input type="checkbox"/> Moved <input type="checkbox"/>
9. Coordinates UTM Lat. 15/741900/4276700 Long. 15/740315/4276880		25. Open to Public? Yes <input type="checkbox"/> No <input checked="" type="checkbox"/>	37. Condition Interior _____ Exterior Good
10. Site Building <input checked="" type="checkbox"/> Structure Object <input type="checkbox"/>		26. Local Contact Person or Organization Community Development Agency	38. Preservation Underway? Yes <input type="checkbox"/> No <input checked="" type="checkbox"/>
11. On National Register? Yes <input type="checkbox"/> No <input checked="" type="checkbox"/>		27. Other Surveys in Which Included	39. Endangered? By What? Yes <input type="checkbox"/> No <input checked="" type="checkbox"/>
12. Is it Eligible? Yes <input type="checkbox"/> No <input checked="" type="checkbox"/>			40. Visible from Public Road? Yes <input checked="" type="checkbox"/> No <input type="checkbox"/>
13. Part of Estab. Hist. Dist.? Yes <input type="checkbox"/> No <input checked="" type="checkbox"/>			41. Distance from and Frontage on Road 15'/30'
14. District Potent? Yes <input checked="" type="checkbox"/> No <input type="checkbox"/>			
15. Name of Established District			

42. Further Description of Important Features The structure is a fairly good example of the Second Empire style. Masonry (limestone) foundation. Features include the mansard roof in gray slate which is pierced by one dormer. Excellent brick cornice. Brick segmental arches over the windows. The glazing is all one over one with limestone sills under the windows.

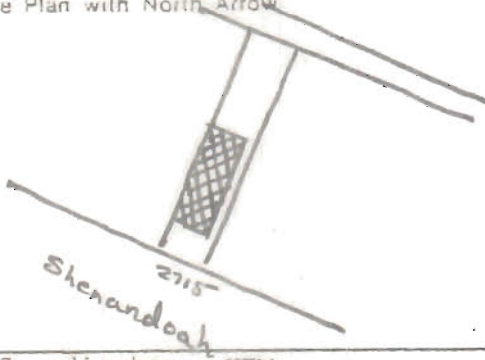


43. History and Significance City Significance:
A good example of the Second Empire style. Also a good example of St. Louis brickwork.

44. Description of Environment and Outbuildings
The house is set back approximately 15' from the street, and is enclosed by a well trimmed hedge.

45. Sources of Information City Records	46. Prepared by Kenneth B. Oestreich
	47. Organization C.D.A.
48. Date 6/20/77	49. Revision Date(s)

State Historical Survey and Planning Office, State Capitol Building, Room B-25,
HISTORIC INVENTORY Jefferson City, Missouri 65101

1. No.		4. Present Name(s)	
2. County St. Louis		5. Other Name(s)	
3. Location of Negatives Community Development Agency			
6. Specific Location 2715 Shenandoah		16. Thematic Category Residence	
7. City or Town If Rural, Township & Vicinity St. Louis		17. Date(s) or Period C. 1895	
8. Site Plan with North Arrow 		18. Style or Design <i>Vernacular</i> Modified Second Empire	
		19. Architect or Engineer	
		20. Contractor or Builder	
		21. Original Use, if apparent Residence	
		22. Present Use Residence	
		23. Ownership Public <input type="checkbox"/> Private <input checked="" type="checkbox"/>	
		24. Owner's Name & Address, if known Bronia Rosen 2707 Shenandoah	
9. Coordinates UTM Lat. 15/741900/4276700 Long. 15/740315/4276880		25. Open to Public? Yes <input type="checkbox"/> No <input checked="" type="checkbox"/>	
10. Site Building <input checked="" type="checkbox"/> Structure Object <input type="checkbox"/>		26. Local Contact Person or Organization Community Development Agency	
11. On National Register? Yes <input type="checkbox"/> No <input checked="" type="checkbox"/>		27. Other Surveys in Which Included	
12. Is It Eligible? Yes <input type="checkbox"/> No <input checked="" type="checkbox"/>			
13. Part of Estab. Hist. Dist.? Yes <input type="checkbox"/> No <input checked="" type="checkbox"/>		14. District Potent? Yes <input checked="" type="checkbox"/> No <input type="checkbox"/>	
15. Name of Established District		28. No. of Stories 2	
		29. Basement? Yes <input checked="" type="checkbox"/> No <input type="checkbox"/>	
		30. Foundation Material Masonry	
		31. Wall Construction Masonry	
		32. Roof Type & Material Fake Mansard/Slate	
		33. No. of Bays Front Side	
		34. Wall Treatment Red Brick	
		35. Plan Shape Rect.	
		36. Changes (Explain in #42) Addition Altered Moved	
		37. Condition Interior Exterior	
		38. Preservation Underway? Yes <input type="checkbox"/> No <input checked="" type="checkbox"/>	
		39. Endangered? By What? Yes <input type="checkbox"/> No <input checked="" type="checkbox"/>	
		40. Visible from Public Road? Yes <input checked="" type="checkbox"/> No <input type="checkbox"/>	
		41. Distance from and Frontage on Road 15' / 30'	

42. Further Description of Important Features This building is very similar to 2727 and 2729 Shenandoah. Again an attempt to dress up a simple building by adding a fake mansard roof to the front. The mansard is in gray slate, the rest of the roof is flat with parapet. The front facade is also dressed up with excellent brick work particularly in the cornice. A half dozen brick styles are used. Pressed brick also forms an eyebrow above the segmental arches over the entrance and windows. The glazing is one over one. No decoration on the frames. The sills are limestone.



43. History and Significance City Significance:
A good example of St. Louis brick work.

44. Description of Environment and Outbuildings

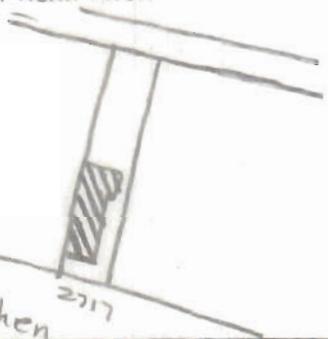
The house fronts across from a small park. It also forms part of a very good block face.

45. Sources of Information
City Records

46. Prepared by
Kenneth D. Oestreich
47. Organization
C.D.A.

48. Date 9/20/77
49. Revision Date(s)

State Historical Survey and Planning Office, State Capitol Building, Room B-25,
HISTORIC INVENTORY Jefferson City, Missouri 65101

1. No.		4. Present Name(s)	
2. County St. Louis		5. Other Name(s)	
3. Location of Negatives Community Development Agency			
6. Specific Location 2717 Shenandoah		16. Thematic Category Residence	
7. City or Town If Rural, Township & Vicinity St. Louis		17. Date(s) or Period C. 1890	
8. Site Plan with North Arrow 		18. Style or Design Second Empire / Vernacular	
		19. Architect or Engineer	
		20. Contractor or Builder	
		21. Original Use, if apparent Residence	
		22. Present Use Residence	
		23. Ownership Public <input type="checkbox"/> Private <input checked="" type="checkbox"/>	
		24. Owner's Name & Address, if known	
9. Coordinates UTM Lat. 15/741900/4276700 Long. 15/740315/4276880 15/740400/4277680		25. Open to Public? Yes <input type="checkbox"/> No <input checked="" type="checkbox"/>	
10. Site <input type="checkbox"/> Building <input checked="" type="checkbox"/> Structure <input type="checkbox"/> Object <input type="checkbox"/>		26. Local Contact Person or Organization Community Development Agency	
11. On National Register? Yes <input type="checkbox"/> No <input checked="" type="checkbox"/>		27. Other Surveys in Which Included	
12. Is It Eligible? Yes <input checked="" type="checkbox"/> No <input type="checkbox"/>			
13. Part of Estab. Hist. Dist.? Yes <input type="checkbox"/> No <input checked="" type="checkbox"/>			
14. District Potentially? Yes <input checked="" type="checkbox"/> No <input type="checkbox"/>			
15. Name of Established District		28. No. of Stories 1 1/2	
		29. Basement? Yes <input checked="" type="checkbox"/> No <input type="checkbox"/>	
		30. Foundation Material Masonry	
		31. Wall Construction Masonry	
		32. Roof Type & Material Mansard/Slate	
		33. No. of Bays Front Side	
		34. Wall Treatment Red Brick	
		35. Plan Shape Rect.	
		36. Changes (Explain in #42) Addition <input type="checkbox"/> Altered <input type="checkbox"/> Moved <input type="checkbox"/>	
		37. Condition Interior Good Exterior Good	
		38. Preservation Underway? Yes <input type="checkbox"/> No <input checked="" type="checkbox"/>	
		39. Endangered? By What? Yes <input type="checkbox"/> No <input checked="" type="checkbox"/>	
		40. Visible from Public Road? Yes <input checked="" type="checkbox"/> No <input type="checkbox"/>	
		41. Distance from and Frontage on Road 15' / 30'	

42. Further Description of Important Features This is an exceptional example of the 1 1/2 story St. Louis Second Empire style bldg. The facade facing the street does not have an entrance. It simply offers 2 windows (one over one glazing) set in brick segmental arches. The rough limestone foundation is an important design element. The mansard roof is slate in the fish scale design. It is pierced by a single dormer. The building's two important features, however, are an outstanding brick cornice and the original cresting at the roof top. There are 6 different brick styles.

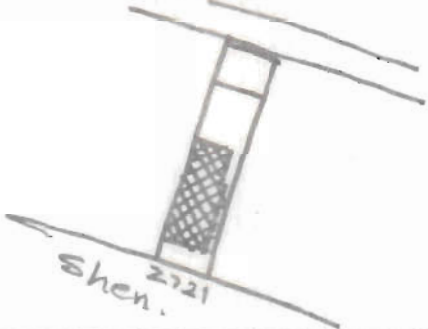


43. History and Significance State Significance:
A very good example of its architectural style and the state of the art in St. Louis brickwork.

44. Description of Environment and Outbuildings
The house is set back approximately 15 ft. The small yard is enclosed with a privacy hedge.

45. Sources of Information City Records	46. Prepared by Kenneth D. Oestreich
	47. Organization C.D.A.
48. Date 9/20/77	49. Revision Date(s)

State Historical Survey and Planning Office, State Capitol Building, Room B-25,
HISTORIC INVENTORY Jefferson City, Missouri 65101

1. No.		4. Present Name(s)	
2. County St. Louis		5. Other Name(s)	
3. Location of Negatives Community Development Agency			
6. Specific Location 2721 Shenandoah		16. Thematic Category Residence	
7. City or Town If Rural, Township & Vicinity St. Louis		17. Date(s) or Period C. 1895	
8. Site Plan with North Arrow 		18. Style or Design Second Empire Vernacular	
9. Coordinates UTM Lat. 15/741900/4276700 Long. 15/740315/4276880 15/740400/4277680		19. Architect or Engineer	
10. Site <input checked="" type="checkbox"/> Building <input checked="" type="checkbox"/> Structure <input type="checkbox"/> Object <input type="checkbox"/>		20. Contractor or Builder	
11. On National Register? Yes <input type="checkbox"/> No <input checked="" type="checkbox"/>		21. Original Use, if apparent Residence	
12. Is it Eligible? Yes <input type="checkbox"/> No <input checked="" type="checkbox"/>		22. Present Use Residence	
13. Part of Estab. Hist. Dist.? Yes <input type="checkbox"/> No <input checked="" type="checkbox"/>		23. Ownership Public <input type="checkbox"/> Private <input checked="" type="checkbox"/>	
14. District Potent'l? Yes <input checked="" type="checkbox"/> No <input type="checkbox"/>		24. Owner's Name & Address, if known Nicholas Nedilnycky 2721 Shenandoah	
15. Name of Established District		25. Open to Public? Yes <input type="checkbox"/> No <input checked="" type="checkbox"/>	
		26. Local Contact Person or Organization Community Development Agency	
		27. Other Surveys in Which Included	
		28. No. of Stories 2 1/2	
		29. Basement? Yes <input checked="" type="checkbox"/> No <input type="checkbox"/>	
		30. Foundation Material Masonry	
		31. Wall Construction Masonry	
		32. Roof Type & Material Mansard/Slate	
		33. No. of Bays Front Side	
		34. Wall Treatment Red Brick	
		35. Plan Shape Rect.	
		36. Changes (Explain in #42) Addition <input type="checkbox"/> Altered <input checked="" type="checkbox"/> Moved <input type="checkbox"/>	
		37. Condition Interior Exterior	
		38. Preservation Underway? Yes <input type="checkbox"/> No <input checked="" type="checkbox"/>	
		39. Endangered? By What? Yes <input type="checkbox"/> No <input checked="" type="checkbox"/>	
		40. Visible from Public Road? Yes <input checked="" type="checkbox"/> No <input type="checkbox"/>	
		41. Distance from and Frontage on Road 15'/30'	

42. Further Description of Important Features *Vernacular* The house is another late example of the Second Empire style which was used in St. Louis long after it had passed away in many other parts of the country. The roof, of course, is mansard with slate in the fish scale style, painted silver. Basket arches are over the door and windows. The brickwork in these arches alternates with smooth and rough bricks. The sills under the windows are coars limestone. Several string courses (5) in various types of brick run through the building. The wood cornice is simple with little decoration. The only alterations are metal awnings and storm door.



43. History and Significance City Significance:
 The building's good brick work is its significant feature.

44. Description of Environment and Outbuildings
 The house is approximately 15' from the sidewalk. This block of Shenandoah is in good condition. Garage in rear.

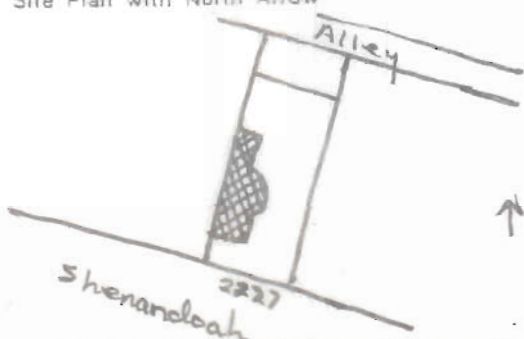
45. Sources of Information
 City Records

46. Prepared by
 Kenneth D. Oestreich

47. Organization
 C.D.A.

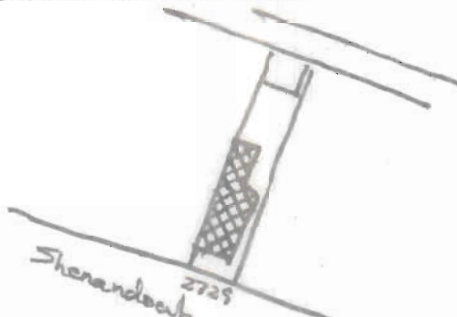
48. Date 9/20/77 49. Revision Date(s)

State Historical Survey and Planning Office, State Capitol Building, Room B-25,
HISTORIC INVENTORY Jefferson City, Missouri 65101

1. No.		4. Present Name(s)	
2. County St. Louis		5. Other Name(s)	
3. Location of Negatives Community Development Agency			
6. Specific Location 2727 Shenandoah		16. Thematic Category Residence	
7. City or Town If Rural, Township & Vicinity St. Louis		17. Date(s) or Period C. 1895	
		18. Style or Design Modified Second Empire/Vernacular	
8. Site Plan with North Arrow 		19. Architect or Engineer	
		20. Contractor or Builder	
9. Coordinates UTM Lat. 15/741900/4276700 Long. 15/740315/4276880		21. Original Use, if apparent Residence	
		22. Present Use Residence	
10. Site Building X Structure Object		23. Ownership Public <input type="checkbox"/> Private <input checked="" type="checkbox"/>	
		24. Owner's Name & Address, if known Joseph W. Turner 2727 Shenandoah	
11. On National Register? Yes <input type="checkbox"/> No <input checked="" type="checkbox"/>		25. Open to Public? Yes <input type="checkbox"/> No <input checked="" type="checkbox"/>	
12. Is it Eligible? Yes <input type="checkbox"/> No <input checked="" type="checkbox"/>		26. Local Contact Person or Organization Community Development Agency	
13. Part of Estab. Hist. Dist.? Yes <input type="checkbox"/> No <input checked="" type="checkbox"/>		27. Other Surveys in Which Included	
14. District Potent'l? Yes <input checked="" type="checkbox"/> No <input type="checkbox"/>		28. No. of Stories 2	
15. Name of Established District		29. Basement? Yes <input checked="" type="checkbox"/> No <input type="checkbox"/>	
42. Further Description of Important Features The building is supposed to look like the usual St. Louis Second Empire style building. The mansard roof, however, is fake with a flat roof with parapet behind it. The fake mansard is sheathed in gray slate, painted silver. The building is identical to its neighbor except for the painted roof and an altered entrance. The recessed entrance has been partially bricked in and replaced, the original door with an aluminum one. Two windows complete the symmetry of the 1st floor, 3 are on the 2nd. All are topped with segmental arches. The glazing is one over one. The building's best feature is a good brick cornice.		30. Foundation Material Masonry	
		31. Wall Construction Masonry	
43. History and Significance City Significance		32. Roof Type & Material Fake Mansard/Slate	
		33. No. of Bays Front Side	
44. Description of Environment and Outbuildings The building is set back approximately 15' from the street and is enclosed with a hedge. The neighboring lot was never developed and is also used as yard space. Garage in rear..		34. Wall Treatment Red Brick	
		35. Plan Shape Rect.	
45. Sources of Information City Records		36. Changes (Explain in #42) Addition Altered <input checked="" type="checkbox"/> Moved <input type="checkbox"/>	
		37. Condition Interior Exterior Good	
46. Prepared by Kenneth D. Oestreich		38. Preservation Underway? Yes <input type="checkbox"/> No <input checked="" type="checkbox"/>	
		39. Endangered? By What? Yes <input type="checkbox"/> No <input checked="" type="checkbox"/>	
47. Organization C.D.A.		40. Visible from Public Road? Yes <input checked="" type="checkbox"/> No <input type="checkbox"/>	
		41. Distance from and Frontage on Road 15'/50'	
48. Date 9/26/77		49. Revision Date(s)	



State Historical Survey and Planning Office, State Capitol Building, Room B-25,
HISTORIC INVENTORY Jefferson City, Missouri 65101

1. No.		4. Present Name(s)	
2. County St. Louis		5. Other Name(s)	
3. Location of Negatives Community Development Agency			
6. Specific Location 2729 Shenandoah		16. Thematic Category Residence	28. No. of Stories 2
7. City or Town If Rural, Township & Vicinity St. Louis		17. Date(s) or Period C. 1895	29. Basement? Yes <input checked="" type="checkbox"/> No <input type="checkbox"/>
8. Site Plan with North Arrow 		18. Style or Design Modified Second Empire/Vernacular	30. Foundation Material Masonry
9. Coordinates UTM Lat. 15/741900/4276700 Long. 15/740315/4276880		19. Architect or Engineer	31. Wall Construction Masonry
10. Site Building <input checked="" type="checkbox"/> Structure Object <input type="checkbox"/>		20. Contractor or Builder	32. Roof Type & Material Fake Mansard/Slate
11. On National Register? Yes <input type="checkbox"/> No <input checked="" type="checkbox"/>		21. Original Use, if apparent Residence	33. No. of Sides Front Side
12. Is it Eligible? Yes <input type="checkbox"/> No <input checked="" type="checkbox"/>		22. Present Use Residence	34. Wall Treatment Red Brick
13. Part of Estab. Hist. Dist.? Yes <input type="checkbox"/> No <input checked="" type="checkbox"/>		23. Ownership Public <input type="checkbox"/> Private <input checked="" type="checkbox"/>	35. Plan Shape Rect.
14. District Potent'l? Yes <input checked="" type="checkbox"/> No <input type="checkbox"/>		24. Owner's Name & Address, if known Russell Day 2729 Shenandoah	36. Changes (Explain in #42) Addition <input type="checkbox"/> Altered <input type="checkbox"/> Moved <input type="checkbox"/>
15. Name of Established District		25. Open to Public? Yes <input type="checkbox"/> No <input checked="" type="checkbox"/>	37. Condition Interior <input type="checkbox"/> Exterior Good
		26. Local Contact Person or Organization Community Development Agency	38. Preservation Underway? Yes <input type="checkbox"/> No <input checked="" type="checkbox"/>
		27. Other Surveys in Which Included	39. Endangered? By What? Yes <input type="checkbox"/> No <input checked="" type="checkbox"/>
			40. Visible from Public Road? Yes <input checked="" type="checkbox"/> No <input type="checkbox"/>
			41. Distance from and Frontage on Road

42. Further Description of Important Features The building is supposed to look like the usual St. Louis Second Empire style building. The mansard roof, however, is fake with a flat roof with parapet behind it. The fake mansard is sheathed in gray slate. The building is almost identical to its neighbor. The entrance is recessed into a Romanesque arch. The doorway is original. Two windows complete the symmetry of the first floor, 3 are on the 2nd. All are topped with segmental arches. The glazing is one over one. The building's best feature is a good brick cornice.



43. History and Significance City Significance

44. Description of Environment and Outbuildings

The structure is set back approximately 15' from the street. The front yard is enclosed with a chain link fence. Garage in rear.

45. Sources of Information

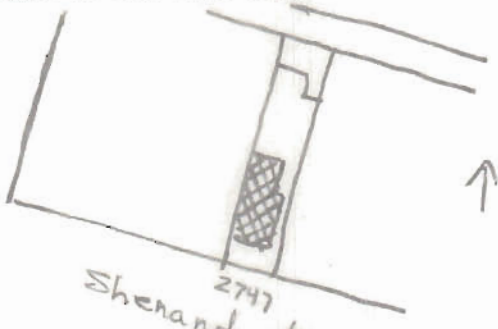
City Records

46. Prepared by
Kenneth D. Oestreich

47. Organization
C.D.A.

48. Date 9/20/77 49. Revision Date(s)

State Historical Survey and Planning Office, State Capitol Building, Room B-25,
HISTORIC INVENTORY Jefferson City, Missouri 65101

1. No.		4. Present Name(s)	
2. County St. Louis		5. Other Name(s)	
3. Location of Negatives Community Development Agency			
6. Specific Location 2747 Shenandoah		16. Thematic Category Residence	28. No. of Stories 1 1/2
7. City or Town If Rural, Township & Vicinity St. Louis		17. Date(s) or Period C. 1895	29. Basement? Yes <input checked="" type="checkbox"/> No <input type="checkbox"/>
8. Site Plan with North Arrow 		18. Style or Design Modified Second Empire Vernacular	30. Foundation Material Masonry
9. Coordinates UTM Lat. 15/741900/4276700 Long. 15/740315/4276880		19. Architect or Engineer	31. Wall Construction Masonry
10. Site Building <input checked="" type="checkbox"/> Structure Object <input type="checkbox"/>		20. Contractor or Builder	32. Roof Type & Material Mansard/Slate
11. On National Register? Yes <input type="checkbox"/> No <input checked="" type="checkbox"/>		21. Original Use, if apparent Residence	33. No. of Bays Front Side
12. Is it Eligible? Yes <input type="checkbox"/> No <input checked="" type="checkbox"/>		22. Present Use Residence	34. Wall Treatment Red Brick
13. Part of Estab. Hist. Dist.? Yes <input type="checkbox"/> No <input checked="" type="checkbox"/>		23. Ownership Public <input type="checkbox"/> Private <input checked="" type="checkbox"/>	35. Plan Shape Rect.
14. District Potent'l? Yes <input checked="" type="checkbox"/> No <input type="checkbox"/>		24. Owner's Name & Address, if known Vera M. Slater 2747 Shenandoah	36. Changes (Explain in #42) Addition Altered Moved
15. Name of Established District		25. Open to Public? Yes <input type="checkbox"/> No <input checked="" type="checkbox"/>	37. Condition Interior Exterior
		26. Local Contact Person or Organization Community Development Agency	38. Preservation Underway? Yes <input type="checkbox"/> No <input checked="" type="checkbox"/>
		27. Other Surveys in Which Included	39. Endangered? By What? Yes <input type="checkbox"/> No <input checked="" type="checkbox"/>
			40. Visible from Public Road? Yes <input checked="" type="checkbox"/> No <input type="checkbox"/>
			41. Distance from and Frontage on Road 15'/30'

42. Further Description of Important Features A fairly unusual house. Most Second Empire style houses are 2 1/2 stories although there are several 1 1/2 story structures on this block. It bears the distinctive mansard roof but the 2nd Empire style label is somewhat misleading. The building's other Victorian features put this structure later than the 2nd Empire heyday. The entrance is recessed with a modern door. To the right of the entrance is a group of 3, 3 over 3 windows set into a basket arch. At either end of the arch is a carved sandstone or terra cotta ornament in a leaf motif. Above this is a brick cornice (excellent). A large late Victorian dormer rises up through the roof as does a smaller wooden dormer to the left. This is a very good building, good scale. An excellent example of the state of the art in St. Louis brick work at the turn of the century. The building contains at least 8 different types of pressed brick.



43. History and Significance

44. Description of Environment and Outbuildings

On Shenandoah Avenue fronting on a small park and a grocery store. Garage in rear.

45. Sources of Information

City Records

46. Prepared by

Kenneth D. Oestreich

47. Organization

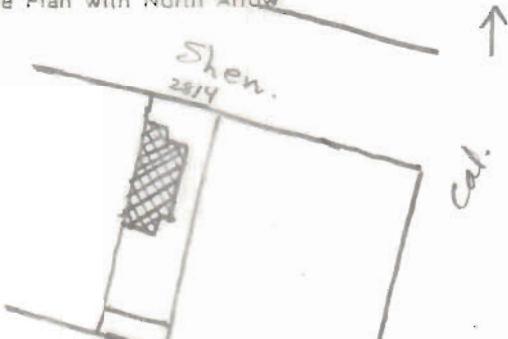
C.D.A.

48. Date

49. Revision Date(s)

9/20/77

State Historical Survey and Planning Office, State Capitol Building, Room 8-25,
HISTORIC INVENTORY Jefferson City, Missouri 65101

1. No.		4. Present Name(s)	
2. County St. Louis		5. Other Name(s)	
3. Location of Negatives Community Development Agency			
6. Specific Location 2814 Shenandoah		16. Thematic Category Residence	
		17. Date(s) or Period C. 1905	
7. City or Town If Rural, Township & Vicinity St. Louis		18. Style or Design St. Louis Late Victorian	
8. Site Plan with North Arrow 		19. Architect or Engineer	
		20. Contractor or Builder	
		21. Original Use, if apparent Residence	
		22. Present Use Residence	
		23. Ownership Public <input type="checkbox"/> Private <input checked="" type="checkbox"/>	
		24. Owner's Name & Address, if known William L. Crowder 2814 Shenandoah	
9. Coordinates UTM Lat. 15/741900/4276700 Long. 15/740315/4276880		25. Open to Public? Yes <input type="checkbox"/> No <input checked="" type="checkbox"/>	
10. Site Building <input checked="" type="checkbox"/> Structure Object <input type="checkbox"/>		26. Local Contact Person or Organization Community Development Agency	
11. On National Register? Yes <input type="checkbox"/> No <input checked="" type="checkbox"/>		27. Other Surveys in Which Included	
12. Is it Eligible? Yes <input type="checkbox"/> No <input checked="" type="checkbox"/>			
13. Part of Estab. Hist. Dist.? Yes <input type="checkbox"/> No <input checked="" type="checkbox"/>			
14. District Potent'ly? Yes <input checked="" type="checkbox"/> No <input type="checkbox"/>			
15. Name of Established District		28. No. of Stories 2 1/2	
		29. Basement? Yes <input checked="" type="checkbox"/> No <input type="checkbox"/>	
		30. Foundation Material Masonry	
		31. Wall Construction Masonry	
		32. Roof Type & Material Hipped/Slate	
		33. No. of Bays Front Side	
		34. Wall Treatment Red Brick	
		35. Plan Shape Rect.	
		36. Changes (Explain in #42) Addition <input type="checkbox"/> Altered <input type="checkbox"/> Moved <input type="checkbox"/>	
		37. Condition Interior Good Exterior Good	
		38. Preservation Underway? Yes <input type="checkbox"/> No <input checked="" type="checkbox"/>	
		39. Endangered? By What? Yes <input type="checkbox"/> No <input checked="" type="checkbox"/>	
		40. Visible from Public Road? Yes <input checked="" type="checkbox"/> No <input type="checkbox"/>	
		41. Distance from and Frontage on Road 20' / 40'	

42. Further Description of Important Features This house again is built in the Vernacular style built about the time of the St. Louis World's Fair. Like these houses 2814 Shenandoah has the steep hipped roof in gray slate with a single large dormer (2 one over one windows) which is also sheathed in slate with a hipped roof. The facade is red brick. Two one over one windows are on the 2nd floor and one on the first. They are set into basket arches and these arches as well as the entrance are surrounded by alternating yellow and red bricks. The door and attached window are unusual. A single art glass transom cover both. Eastlake influences in the porch woodwork.

Photo



43. History and Significance: City Significance

44. Description of Environment and Outbuildings

Several nearby buildings are in the same style as this building. The other, however, have all been altered.

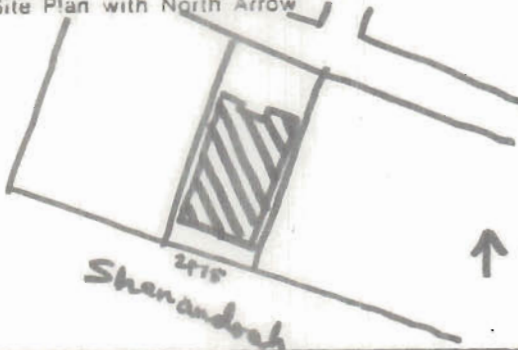
45. Sources of Information
City Records

46. Prepared by
Kenneth D. Gestreich

47. Organization
C.D.A.

48. Date 9/20/77 49. Revision Date(s)

State Historical Survey and Planning Office, State Capitol Building, Room B-25,
HISTORIC INVENTORY Jefferson City, Missouri 65101

1. No.		4. Present Name(s)	
2. County St. Louis		5. Other Name(s)	
3. Location of Negatives Community Development Agency			
6. Specific Location 2815-2817 Shenandoah		16. Thematic Category Tenement	
7. City or Town If Rural, Township & Vicinity St. Louis		17. Date(s) or Period C. 1905	
8. Site Plan with North Arrow 		18. Style or Design Vernacular	
		19. Architect or Engineer	
		20. Contractor or Builder	
		21. Original Use, if apparent Tenement	
		22. Present Use 4 family flat	
		23. Ownership Public <input type="checkbox"/> Private <input checked="" type="checkbox"/>	
9. Coordinates UTM Lat. 15/741900/4276700 Long. 15/740315/4276880		24. Owner's Name & Address, if known Philip J. Fingerhut 2815-2817 Shenandoah	
10. Site <input type="checkbox"/> Building <input checked="" type="checkbox"/> Structure <input type="checkbox"/> Object <input type="checkbox"/>		25. Open to Public? Yes <input type="checkbox"/> No <input checked="" type="checkbox"/>	
11. On National Register? Yes <input type="checkbox"/> No <input checked="" type="checkbox"/>		26. Local Contact Person or Organization Community Development Agency	
12. Is it Eligible? Yes <input checked="" type="checkbox"/> No <input type="checkbox"/>		27. Other Surveys in Which Included	
13. Part of Estab. Hist. Dist.? Yes <input type="checkbox"/> No <input checked="" type="checkbox"/>		28. No. of Stories 2	
14. District Potent'l? Yes <input checked="" type="checkbox"/> No <input type="checkbox"/>		29. Basement? Yes <input checked="" type="checkbox"/> No <input type="checkbox"/>	
15. Name of Established District		30. Foundation Material Masonry	
		31. Wall Construction Masonry	
		32. Roof Type & Material Flat with parapet	
		33. No. of Bays Front Side	
		34. Wall Treatment Red Brick	
		35. Plan Shape Rect.	
		36. Changes (Explain in #42) Addition <input type="checkbox"/> Altered <input type="checkbox"/> Moved <input type="checkbox"/>	
		37. Condition Interior Exterior Good	
		38. Preservation Underway? Yes <input type="checkbox"/> No <input type="checkbox"/>	
		39. Endangered? By What? Yes <input type="checkbox"/> No <input checked="" type="checkbox"/>	
		40. Visible from Public Road? Yes <input checked="" type="checkbox"/> No <input type="checkbox"/>	
		41. Distance from and Frontage on Road 20' / 70'	

42. Further Description of Important Features This is an exceptional building because of its lavish use of both decorative brick and terra cotta. The roof is flat with parapet. Exceptionally good use of pressed brick. Some of the terra cotta appears identical to that of another building in the neighborhood.



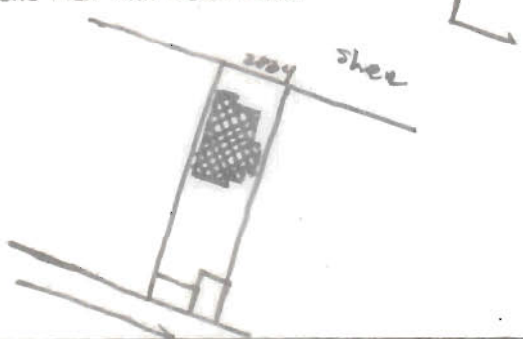

43. History and Significance State Significance:
 The building is significant as an example of the high quality workmanship in St. Louis - few cities can demonstrate examples of this sort of brickwork and terra cotta - particularly in a four family flat.

44. Description of Environment and Outbuildings
 The end of Shenandoah - near Jefferson. Shows some signs of decay.

45. Sources of Information
 City Records

46. Prepared by
 Kenneth D. Oestreich
 47. Organization
 C.D.A.
 48. Date 9/20/77 49. Revision Date(s)

State Historical Survey and Planning Office, State Capitol Building, Room B-25,
HISTORIC INVENTORY Jefferson City, Missouri 65101

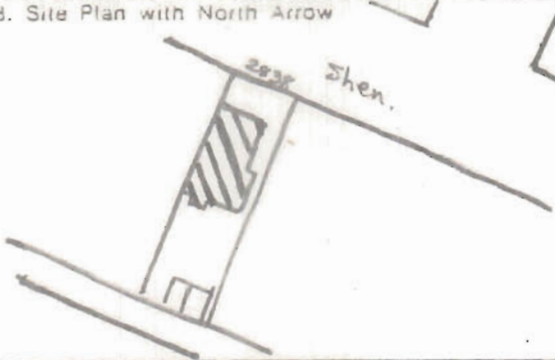
1. No.		4. Present Name(s)	
2. County St. Louis		5. Other Name(s)	
3. Location of Negatives Community Development Agency			
6. Specific Location 2834 Shenandoah		16. Thematic Category Residence	
7. City or Town If Rural, Township & Vicinity St. Louis		17. Date(s) or Period C. 1900	
8. Site Plan with North Arrow 		18. Style or Design Late Victorian	
9. Coordinates UTM Lat. 15/741900/4276700 Long. 15/741300/4277980 15/740315/4276880 15/740400/4277680		19. Architect or Engineer	
		20. Contractor or Builder	
		21. Original Use, if apparent Residence	
		22. Present Use Residence	
10. Site Building <input checked="" type="checkbox"/> Structure Object <input type="checkbox"/>		23. Ownership Public <input type="checkbox"/> Private <input checked="" type="checkbox"/>	
11. On National Register? Yes <input type="checkbox"/> No <input checked="" type="checkbox"/>		24. Owner's Name & Address, if known Frank Hermann 2834 Shenandoah	
12. Is it Eligible? Yes <input type="checkbox"/> No <input checked="" type="checkbox"/>		25. Open to Public? Yes <input type="checkbox"/> No <input checked="" type="checkbox"/>	
13. Part of Estab. Hist. Dist.? Yes <input type="checkbox"/> No <input checked="" type="checkbox"/>		26. Local Contact Person or Organization Community Development Agency	
14. District Potent'l? Yes <input checked="" type="checkbox"/> No <input type="checkbox"/>		27. Other Surveys in Which Included	
15. Name of Established District		28. No. of Stories 2 1/2	
		29. Basement? Yes <input checked="" type="checkbox"/> No <input type="checkbox"/>	
		30. Foundation Material Masonry	
		31. Wall Construction Masonry	
		32. Roof Type & Material Hipped/Slate	
		33. No. of Bays Front Side	
		34. Wall Treatment Red Brick	
		35. Plan Shape Mod. Rect.	
		36. Changes (Explain in #42) Addition <input type="checkbox"/> Altered <input type="checkbox"/> Moved <input type="checkbox"/>	
		37. Condition Interior Good Exterior Good	
		38. Preservation Underway? Yes <input type="checkbox"/> No <input checked="" type="checkbox"/>	
		39. Endangered? By What? Yes <input type="checkbox"/> No <input checked="" type="checkbox"/>	
		40. Visible from Public Road? Yes <input checked="" type="checkbox"/> No <input type="checkbox"/>	
		41. Distance from and Frontage on Road 15' / 35'	
42. Further Description of Important Features A late Victorian structure with some very good brickwork. A front gable is bracketed out in brick. Pressed brick also outlines three circular headed windows - one on the ground floor to the left (east) of the entry and two on the second floor. The roof is hipped and treated in gray slate. Stone lintels on the windows. The foundation is rough cut limestone.			
			
43. History and Significance City Significance: A good example of St. Louis brickwork.			
44. Description of Environment and Outbuildings Set back approximately 15'. Well kept property. There is a small garage in the rear.			
45. Sources of Information City Records		46. Prepared by Kenneth D. Oestreich	
		47. Organization C.D.A.	
		48. Date 9/20/77	
		49. Revision Date(s)	

State Historical Survey and Planning Office, State Capitol Building, Room B-25,
HISTORIC INVENTORY Jefferson City, Missouri 65101

1. No.		4. Present Name(s)	
2. County St. Louis		5. Other Name(s)	
3. Location of Negatives Community Development Agency			
6. Specific Location 2837 Shenandoah		16. Thematic Category Residence	
		17. Date(s) or Period C. 1900	
		18. Style or Design Victorian	
		19. Architect or Engineer	
7. City or Town If Rural, Township & Vicinity St. Louis		20. Contractor or Builder	
8. Site Plan with North Arrow		21. Original Use, if apparent Residence	
		22. Present Use Residence	
		23. Ownership Public <input type="checkbox"/> Private <input checked="" type="checkbox"/>	
		24. Owner's Name & Address, if known	
9. Coordinates UTM Lat. 15/741900/4276700 Long. 15/740315/4276880 15/740400/4277680		25. Open to Public? Yes <input type="checkbox"/> No <input checked="" type="checkbox"/>	
10. Site <input checked="" type="checkbox"/> Building <input checked="" type="checkbox"/> Structure <input type="checkbox"/> Object <input type="checkbox"/>		26. Local Contact Person or Organization Community Development Agency	
11. On National Register? Yes <input type="checkbox"/> No <input checked="" type="checkbox"/>		27. Other Surveys in Which Included	
12. Is it Eligible? Yes <input type="checkbox"/> No <input checked="" type="checkbox"/>			
13. Part of Estab. Hist. Dist.? Yes <input type="checkbox"/> No <input checked="" type="checkbox"/>		37. Condition Interior _____ Exterior <u>Good</u>	
14. District Potent'l? Yes <input type="checkbox"/> No <input checked="" type="checkbox"/>		38. Preservation Underway? Yes <input type="checkbox"/> No <input checked="" type="checkbox"/>	
15. Name of Established District		39. Endangered? By What? Yes <input type="checkbox"/> No <input checked="" type="checkbox"/>	
		40. Visible from Public Road? Yes <input checked="" type="checkbox"/> No <input type="checkbox"/>	
		41. Distance from and Frontage on Road 25'/30'	
42. Further Description of Important Features A red brick building with limestone foundation, slate roof. Cast iron grills on the basement windows. Glazing is one over one. An unpretentious building with clean lines.			
43. History and Significance City Significance: The structure breaks away from the styles common to the neighborhood.			
44. Description of Environment and Outbuildings No outbuildings. A well kept piece of property.			
45. Sources of Information City Records		46. Prepared by Kenneth D. Oestreich	
		47. Organization C.D.A.	
		48. Date 9/20/77	
		49. Revision Date(s)	



State Historical Survey and Planning Office, State Capitol Building, Room B-25,
HISTORIC INVENTORY Jefferson City, Missouri 65101

1. No.		4. Present Name(s)	
2. County St. Louis		5. Other Name(s)	
3. Location of Negatives Community Development Agency			
6. Specific Location 2838 Shenandoah		16. Thematic Category Residence	28. No. of Stories 2½
7. City or Town If Rural, Township & Vicinity St. Louis		17. Date(s) or Period C. 1905	29. Basement? Yes <input checked="" type="checkbox"/> No
8. Site Plan with North Arrow 		18. Style or Design St. Louis Late Victorian	30. Foundation Material Masonry
9. Coordinates UTM Lat. 15/741900/4276700 Long. 15/740315/4276880		19. Architect or Engineer	31. Wall Construction Masonry
10. Site Building <input checked="" type="checkbox"/> Structure Object <input type="checkbox"/>		20. Contractor or Builder	32. Roof Type & Material Hipped/Slate
11. On National Register? Yes <input type="checkbox"/> No <input checked="" type="checkbox"/>		21. Original Use, if apparent Residence	33. No. of Bays Front Side
12. Is it Eligible? Yes <input checked="" type="checkbox"/> No <input type="checkbox"/>		22. Present Use Residence	34. Wall Treatment Red Brick
13. Part of Estab. Yes <input type="checkbox"/> No <input checked="" type="checkbox"/>		23. Ownership Public <input type="checkbox"/> Private <input checked="" type="checkbox"/>	35. Plan Shape Rect.
14. District Potent'l? Yes <input checked="" type="checkbox"/> No <input type="checkbox"/>		24. Owner's Name & Address, if known Peter and Ludmila Milic 2838 Shenandoah	36. Changes (Explain in #42) Addition <input type="checkbox"/> Altered <input type="checkbox"/> Moved <input type="checkbox"/>
15. Name of Established District		25. Open to Public? Yes <input type="checkbox"/> No <input checked="" type="checkbox"/>	37. Condition Interior Good Exterior Good
		26. Local Contact Person or Organization Community Development Agency	38. Preservation Underway? Yes <input type="checkbox"/> No <input checked="" type="checkbox"/>
		27. Other Surveys in Which Included	39. Endangered? By What? Yes <input type="checkbox"/> No <input checked="" type="checkbox"/>
			40. Visible from Public Road? Yes <input checked="" type="checkbox"/> No <input type="checkbox"/>
			41. Distance from and Frontage on Road 15'/35'

42. Further Description of Important Features A good example of the St. Louis Late Victorian style prominent in this area of the city with some interesting modifications. The best of these are two pairs of brick columns on either side of the entry. The entry itself is well preserved - golden oak doors. A first floor window is set into a Romanesque arch, outlined in pressed brick. A projecting rectangular tower rises through the building and is capped with a hipped roof, as is the main roof. One dormer. The foundation is rough cut limestone.

Photo




43. History and Significance State Significance:
 An unusual design for a building of this time period with excellent craftsmanship.

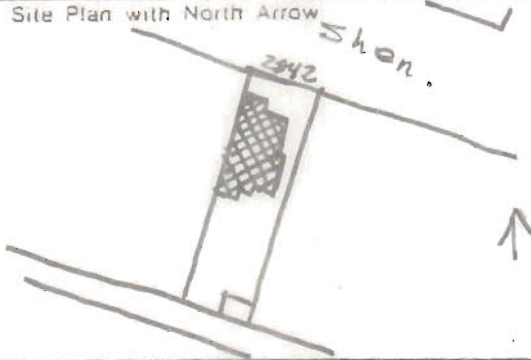
44. Description of Environment and Outbuildings.
 Well kept property. The house sits back approximately 15' from the property line. There is a small garage in the rear.

45. Sources of Information City Records	46. Prepared by Kenneth D. Gestreich
	47. Organization C.D.A.
	48. Date 9/20/77
	49. Revision Date(s)

State Historical Survey and Planning Office, State Capitol Building, Room B-25,
HISTORIC INVENTORY Jefferson City, Missouri 65101

1. No.		4. Present Name(s)	
2. County St. Louis		5. Other Name(s)	
3. Location of Negatives Community Development Agency			
6. Specific Location 2841 Shenandoah		16. Thematic Category Residence	28. No. of Stories 2 1/2
		17. Date(s) or Period C. 1900	29. Basement? Yes <input checked="" type="checkbox"/> No
7. City or Town If Rural, Township & Vicinity St. Louis		18. Style or Design Victorian	30. Foundation Material Masonry
8. Site Plan with North Arrow		19. Architect or Engineer	31. Wall Construction Masonry
		20. Contractor or Builder	32. Roof Type & Material Hipped/Slate
		21. Original Use, if apparent Residence	33. No. of Bays Front Side
		22. Present Use Residence	34. Wall Treatment Red Brick
		23. Ownership Public <input type="checkbox"/> Private <input checked="" type="checkbox"/>	35. Plan Shape Rect.
		24. Owner's Name & Address, if known	36. Changes (Explain in #42) Addition Altered Moved
9. Coordinates UTM Lat. 15/741900/4276700 Long. 15/740315/4276880		25. Open to Public? Yes <input type="checkbox"/> No <input checked="" type="checkbox"/>	37. Condition Interior Exterior Good
10. Site Building <input checked="" type="checkbox"/> Structure Object <input type="checkbox"/>		26. Local Contact Person or Organization Community Development Agency	38. Preservation Underway? Yes No
11. On National Register? Yes <input type="checkbox"/> No <input checked="" type="checkbox"/>		27. Other Surveys in Which Included	39. Endangered? By What? Yes No <input checked="" type="checkbox"/>
12. Is it Eligible? Yes <input type="checkbox"/> No <input checked="" type="checkbox"/>			40. Visible from Public Road? Yes <input checked="" type="checkbox"/> No
13. Part of Estab. Hist. Dist.? Yes <input type="checkbox"/> No <input checked="" type="checkbox"/>			41. Distance from and Frontage on Road 25'/30'
14. District Potent'l? Yes <input checked="" type="checkbox"/> No <input type="checkbox"/>			
15. Name of Established District			
42. Further Description of Important Features Very similar to its neighbor, 2837 Shenandoah. Features include the hipped roof, broad cornice and red brick facade. The porch is classical in both design and detailing. A handsome building.			
43. History and Significance City Significance: 2841 and 2837 Shenandoah provide a pleasant variation to the architecture common to the area.			
44. Description of Environment and Outbuildings The structure and the property are both in fairly good condition.			
45. Sources of Information City Records		46. Prepared by Kenneth D. Oestreich	
		47. Organization C.D.A.	
		48. Date 9/20/77	49. Revision Date(s)

State Historical Survey and Planning Office, State Capitol Building, Room B-25,
HISTORIC INVENTORY Jefferson City, Missouri 65101

1. No.		4. Present Name(s)	
2. County St. Louis		5. Other Name(s)	
3. Location of Negatives Community Development Agency			
6. Specific Location 2842 Shenandoah		16. Thematic Category Residence	
7. City or Town If Rural, Township & Vicinity St. Louis		17. Date(s) or Period C. 1905	
8. Site Plan with North Arrow 		18. Style or Design St. Louis Late Victorian	
		19. Architect or Engineer	
		20. Contractor or Builder	
		21. Original Use, if apparent Residence	
		22. Present Use Residence	
		23. Ownership Public <input type="checkbox"/> Private <input checked="" type="checkbox"/>	
		24. Owner's Name & Address, if known Nenad Korac 2842 Shenandoah	
9. Coordinates UTM Lat. 15/741900/4276700 Long. 15/740315/4276880		25. Open to Public? Yes <input type="checkbox"/> No <input checked="" type="checkbox"/>	
10. Site Building <input checked="" type="checkbox"/> Structure Object <input type="checkbox"/>		26. Local Contact Person or Organization Community Development Agency	
11. On National Register? Yes <input type="checkbox"/> No <input checked="" type="checkbox"/>		27. Other Surveys in Which Included	
12. Is it Eligible? Yes <input type="checkbox"/> No <input checked="" type="checkbox"/>			
13. Part of Estab. Hist. Dist.? Yes <input type="checkbox"/> No <input checked="" type="checkbox"/>		28. No. of Stories 2 1/2	
14. District Potent'l? Yes <input checked="" type="checkbox"/> No <input type="checkbox"/>		29. Basement? Yes <input checked="" type="checkbox"/> No <input type="checkbox"/>	
15. Name of Established District		30. Foundation Material Masonry	
		31. Wall Construction Masonry	
		32. Roof Type & Material Hipped/Asphalt Shingles	
		33. No. of Bays Front Side	
		34. Wall Treatment Red Brick	
		35. Plan Shape Rect.	
		36. Changes (Explain in #42) Addition Altered <input checked="" type="checkbox"/> Moved <input type="checkbox"/>	
		37. Condition Interior Good Exterior Good	
		38. Preservation Underway? Yes <input type="checkbox"/> No <input checked="" type="checkbox"/>	
		39. Endangered? By What? Yes <input type="checkbox"/> No <input checked="" type="checkbox"/>	
		40. Visible from Public Road? Yes <input checked="" type="checkbox"/> No <input type="checkbox"/>	
		41. Distance from and Frontage on Road 15'/35'	

42. Further Description of Important Features The building is a carbon copy of the usual St. Louis Late Victorian building with one exception - the ornately ~~wooden~~ wooden porch. The cornice is pressed brick. Asphalt shingles (green) are the one alteration to the house. The entry is golden oak. Foundation - rough cut limestone. The facade is red brick painted red on the front.

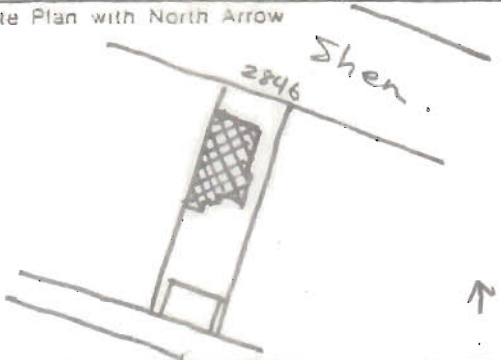


43. History and Significance City Significance:
A good example of St. Louis Late Victorian architecture as well as St. Louis craftsmanship.

44. Description of Environment and Outbuildings
A well kept yard. Typical St. Louis residential street scape. There is a garage in the rear.

45. Sources of Information City Records	46. Prepared by Kenneth D. Oestreich
	47. Organization C.D.A.
48. Date 0/20/77	49. Revision Date(s)

State Historical Survey and Planning Office, State Capitol Building, Room B-25,
HISTORIC INVENTORY Jefferson City, Missouri 65101

1. No.		4. Present Name(s)	
2. County St. Louis		5. Other Name(s)	
3. Location of Negatives Community Development Agency			
6. Specific Location 2846 Shenandoah		16. Thematic Category Residence	
7. City or Town If Rural, Township & Vicinity St. Louis		17. Date(s) or Period C. 1905	
8. Site Plan with North Arrow 		18. Style or Design St. Louis Late Victorian	
		19. Architect or Engineer	
		20. Contractor or Builder	
		21. Original Use, if apparent Residence	
		22. Present Use Residence	
		23. Ownership Public <input type="checkbox"/> Private <input checked="" type="checkbox"/>	
		24. Owner's Name & Address, if known Jako & Ljubica Krosnjar 2846 Shenandoah	
9. Coordinates UTM Lat. 15/741900/4276700 Long. 15/740315/4276880		25. Open to Public? Yes <input type="checkbox"/> No <input checked="" type="checkbox"/>	
10. Site <input checked="" type="checkbox"/> Building <input checked="" type="checkbox"/> Structure <input type="checkbox"/> Object <input type="checkbox"/>		26. Local Contact Person or Organization Community Development Agency	
11. On National Register? Yes <input type="checkbox"/> No <input checked="" type="checkbox"/>		27. Other Surveys in Which Included	
12. Is it Eligible? Yes <input type="checkbox"/> No <input checked="" type="checkbox"/>			
13. Part of Estab. Hist. Dist.? Yes <input type="checkbox"/> No <input checked="" type="checkbox"/>			
14. District Potent'l? Yes <input checked="" type="checkbox"/> No <input type="checkbox"/>			
15. Name of Established District		28. No. of Stories 2 1/2	
		29. Basement? Yes <input type="checkbox"/> No <input checked="" type="checkbox"/>	
		30. Foundation Material Masonry	
		31. Wall Construction Masonry	
		32. Roof Type & Material Hipped/Asphalt Shingles	
		33. No. of Bays Front Side	
		34. Wall Treatment Red Brick	
		35. Plan Shape Rect.	
		36. Changes (Explain in #42) Addition Altered <input checked="" type="checkbox"/> Moved <input type="checkbox"/>	
		37. Condition Interior Good Exterior Good	
		38. Preservation Underway? Yes <input type="checkbox"/> No <input checked="" type="checkbox"/>	
		39. Endangered? By What? Yes <input type="checkbox"/> No <input checked="" type="checkbox"/>	
		40. Visible from Public Road? Yes <input checked="" type="checkbox"/> No <input type="checkbox"/>	
		41. Distance from and Frontage on Road 15'/35'	

42. Further Description of Important Features This building is very similar to its neighbors, on either side. The brick, however, in this case is a darker shade of brown. It was recently tuckpointed. Again, the original roof has been replaced with asphalt shingles. A good cornice in pressed brick and the ornamented ~~cornice~~ front porch are the building's best features.
Victorian



43. History and Significance City Significance:
 A good example of the St. Louis Vernacular architecture at the turn of the century. The brick cornice is an exceptional feature.

44. Description of Environment and Outbuildings

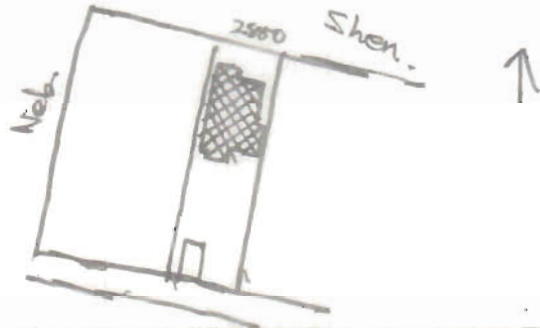

The building is part of an unusually good block scape. It and four others create a chain of buildings rated city or state significance.

45. Sources of Information
 City Records

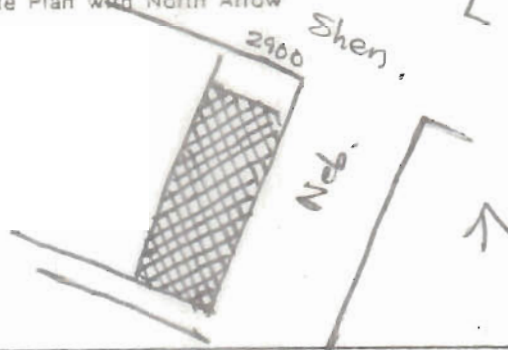
46. Prepared by
 Kenneth D. Oestreich
 47. Organization
 C.D.A.

48. Date 9/20/77
 49. Revision Date(s)

State Historical Survey and Planning Office, State Capitol Building, Room B-25,
HISTORIC INVENTORY Jefferson City, Missouri 65101

1. No.		4. Present Name(s)	
2. County St. Louis		5. Other Name(s)	
3. Location of Negatives Community Development Agency			
6. Specific Location 2850 Shenandoah		16. Thematic Category Residence	28. No. of Stories 2½
		17. Date(s) or Period C. 1905	29. Basement? Yes <input checked="" type="checkbox"/> No
7. City or Town If Rural, Township & Vicinity St. Louis		18. Style or Design St. Louis Late Victorian	30. Foundation Material Masonry
8. Site Plan with North Arrow 		19. Architect or Engineer	31. Wall Construction Masonry
		20. Contractor or Builder	32. Roof Type & Material Hipped/Slate
		21. Original Use, if apparent Residence	33. No. of Bays Front Side
		22. Present Use Residence	34. Wall Treatment Red Brick
		23. Ownership Public <input type="checkbox"/> Private <input checked="" type="checkbox"/>	35. Plan Shape Rect.
		24. Owner's Name & Address, if known Zivko & Dusanka Urosevec 2850 Shenandoah	36. Changes (Explain in #42) Addition <input type="checkbox"/> Altered <input type="checkbox"/> Moved <input type="checkbox"/>
9. Coordinates UTM Lat. 15/741900/4276700 Long. 15/740315/4276880		25. Open to Public? Yes <input type="checkbox"/> No <input checked="" type="checkbox"/>	37. Condition Interior Good Exterior Good
10. Site <input checked="" type="checkbox"/> Building <input checked="" type="checkbox"/> Structure <input type="checkbox"/> Object <input type="checkbox"/>		26. Local Contact Person or Organization Community Development Agency	38. Preservation Underway? Yes <input type="checkbox"/> No
11. On National Register? Yes <input type="checkbox"/> No <input checked="" type="checkbox"/>		27. Other Surveys in Which Included	39. Endangered? By What? Yes <input type="checkbox"/> No <input checked="" type="checkbox"/>
12. Is it Eligible? Yes <input type="checkbox"/> No <input checked="" type="checkbox"/>			40. Visible from Public Road? Yes <input checked="" type="checkbox"/> No
13. Part of Estab. Hist. Dist.? Yes <input type="checkbox"/> No <input checked="" type="checkbox"/>			41. Distance from and Frontage on Road 15' / 35'
14. District Potent'ial? Yes <input checked="" type="checkbox"/> No <input type="checkbox"/>			
15. Name of Established District			
42. Further Description of Important Features Another example of St. Louis. Vernacular architecture around 1900-1910. A red brick structure with a hipped roof (the original slate roof still exists). Exceptional pressed brick window sills. The lintels are red sandstone. The porch is classical in design and detailing.			
			
43. History and Significance City Significance: A good example of its architectural period.			
44. Description of Environment and Outbuildings Well kept property. Part of a very good blockface. There is a garage on the rear alley.			
45. Sources of Information City Records		46. Prepared by Kenneth D. Oestreich	
		47. Organization C.D.A.	
		48. Date 9/20/77	49. Revision Date(s)

State Historical Survey and Planning Office, State Capitol Building, Room B-25,
HISTORIC INVENTORY Jefferson City, Missouri 65101

1. No.	4. Present Name(s) Ellerbrecht Hardware	
2. County St. Louis	5. Other Name(s)	
3. Location of Negatives Community Development Agency		
6. Specific Location 2900-2901 Shenandoah	16. Thematic Category Tenement	28. No. of Stories 2 1/2
7. City or Town If Rural, Township & Vicinity St. Louis	17. Date(s) or Period C. 1905	29. Basement? Yes <input checked="" type="checkbox"/> No <input type="checkbox"/>
8. Site Plan with North Arrow 	18. Style or Design	30. Foundation Material Masonry
9. Coordinates UTM Lat. 15/741900/4276700 Long. 15/740315/4276880	19. Architect or Engineer	31. Wall Construction Masonry
10. Site Building <input checked="" type="checkbox"/> Structure Object <input type="checkbox"/>	20. Contractor or Builder	32. Roof Type & Material Asphalt Shingles
11. On National Register? Yes <input type="checkbox"/> No <input checked="" type="checkbox"/>	21. Original Use, if apparent Commercial/Residential	33. No. of Bays Front Side
12. Is it Eligible? Yes <input type="checkbox"/> No <input checked="" type="checkbox"/>	22. Present Use Commercial/Residential	34. Wall Treatment Red Brick
13. Part of Estab. Hist. Dist.? Yes <input type="checkbox"/> No <input checked="" type="checkbox"/>	23. Ownership Public <input type="checkbox"/> Private <input checked="" type="checkbox"/>	35. Plan Shape Rect.
14. District Potent'l? Yes <input checked="" type="checkbox"/> No <input type="checkbox"/>	24. Owner's Name & Address, if known George A. Ellerbrecht 2900 Shenandoah	36. Changes (Explain in #42) Addition <input type="checkbox"/> Altered <input type="checkbox"/> Moved <input type="checkbox"/>
15. Name of Established District	25. Open to Public? Yes <input type="checkbox"/> No <input checked="" type="checkbox"/>	37. Condition Interior <input type="checkbox"/> Exterior <input checked="" type="checkbox"/> Good
	26. Local Contact Person or Organization Community Development Agency	38. Preservation Underway? Yes <input type="checkbox"/> No <input checked="" type="checkbox"/>
	27. Other Surveys in Which Included	39. Endangered? By What? Yes <input checked="" type="checkbox"/> No <input type="checkbox"/>
		Alterations
		40. Visible from Public Road? Yes <input checked="" type="checkbox"/> No <input type="checkbox"/>
		41. Distance from and Frontage on Road 0'/140'

42. Further Description of Important Features The building is rated City Significance on the Landmarks map but it has been seriously injured by alterations which may have occurred since. The foundation is now perma-stone. The glass and iron storefront has been bricked in. The roof is now asphalt shingles. A strongly vertical building - emphasized by the steeply pitched gable and the dormers. It turns the corner well. A cast iron cornice is the one exceptional remaining feature.



43. History and Significance City Significance:
 An exceptional example of the tenement (commercial on the first floor and living quarters above) before being altered.

44. Description of Environment and Outbuildings
 A corner commercial location - Nebraska and Shenandoah.

45. Sources of Information
 City Records

46. Prepared by
 Kenneth D. Oestreich

47. Organization
 C.D.A.

48. Date 9/20/77 49. Revision Date(s)

State Historical Survey and Planning Office, State Capitol Building, Room B-25,
HISTORIC INVENTORY Jefferson City, Missouri 65101

1. No.		4. Present Name(s)	
2. County St. Louis		5. Other Name(s)	
3. Location of Negatives Community Development Agency			
6. Specific Location 2920 Shenandoah		16. Thematic Category Residence	28. No. of Stories 2 1/2
7. City or Town If Rural, Township & Vicinity St. Louis		17. Date(s) or Period C. 1900	29. Basement? Yes <input checked="" type="checkbox"/> No <input type="checkbox"/>
8. Site Plan with North Arrow		18. Style or Design St. Louis Late Victorian	30. Foundation Material Masonry
		19. Architect or Engineer	31. Wall Construction Masonry
		20. Contractor or Builder	32. Roof Type & Material Hipped/Asphalt Shingles
9. Coordinates UTM Lat. 15/741900/4276700 Long. 15/740315/4276880		21. Original Use, if apparent Residence	33. No. of Bays Front Side
10. Site: Building <input checked="" type="checkbox"/> Structure: Object <input type="checkbox"/>		22. Present Use Residence	34. Wall Treatment Red Brick
11. On National Register? Yes <input type="checkbox"/> No <input checked="" type="checkbox"/>		23. Ownership Public <input type="checkbox"/> Private <input checked="" type="checkbox"/>	35. Plan Shape Mod. Rect.
12. Is it Eligible? Yes <input type="checkbox"/> No <input checked="" type="checkbox"/>		24. Owner's Name & Address, if known Clara J. Palecek 2920 Shenandoah	36. Changes (Explain in #42) Addition <input type="checkbox"/> Altered <input checked="" type="checkbox"/> Moved <input type="checkbox"/>
13. Part of Estab. Hist. Dist.? Yes <input type="checkbox"/> No <input checked="" type="checkbox"/>		25. Open to Public? Yes <input type="checkbox"/> No <input checked="" type="checkbox"/>	37. Condition Interior <input type="checkbox"/> Exterior Good
14. District Potent? Yes <input checked="" type="checkbox"/> No <input type="checkbox"/>		26. Local Contact Person or Organization Community Development Agency	38. Preservation Underway? Yes <input type="checkbox"/> No <input checked="" type="checkbox"/>
15. Name of Established District		27. Other Surveys in Which Included	39. Endangered? By What? Yes <input type="checkbox"/> No <input checked="" type="checkbox"/>
			40. Visible from Public Road? Yes <input checked="" type="checkbox"/> No <input type="checkbox"/>
			41. Distance from and Frontage on Road 20'/35'

42. Further Description of Important Features Again the structure closely follows the St. Louis style at the turn of the century. The roof is hipped and is now in green asphalt shingles rather than the original slate. The facade is red brick - the front gable projects slightly as does the ornamented Victorian porch. Another first floor feature is a pair of coupled Romanesque arched windows outlined in pressed brick. Directly above them is a bay window bracketed out. The only alterations are the roof and an aluminum storm door.



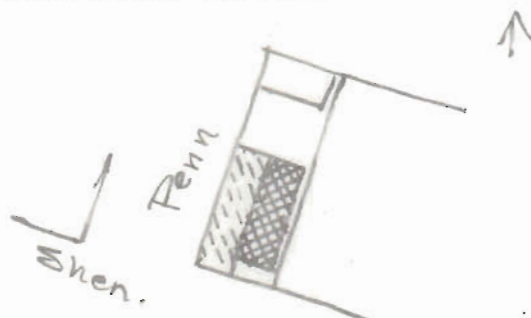

43. History and Significance City Significance:
 A good but typical example of both style and period.

44. Description of Environment and Outbuildings
 Typical residential St. Louis streetscape. Garage in rear.

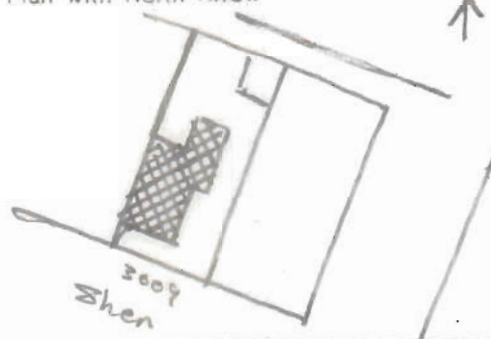
45. Sources of Information
 City Records

46. Prepared by
 Kenneth D. Oestreich
 47. Organization
 C.D.A.
 48. Date
 9/20/77
 49. Revision Date(s)

State Historical Survey and Planning Office, State Capitol Building, Room B-25,
HISTORIC INVENTORY Jefferson City, Missouri 65101

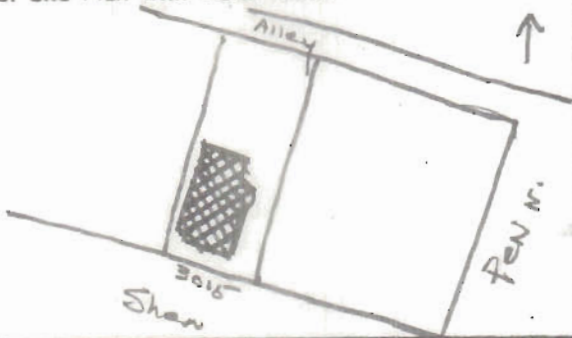
1. No.		4. Present Name(s)	
2. County St. Louis		5. Other Name(s)	
3. Location of Negatives Community Development Agency			
6. Specific Location 2923 Shenandoah		16. Thematic Category Residence	28. No. of Stories $2\frac{1}{2}$
		17. Date(s) or Period C. 1890	29. Basement? Yes <input checked="" type="checkbox"/> No <input type="checkbox"/>
7. City or Town If Rural, Township & Vicinity St. Louis		18. Style or Design Second Empire / <i>Vernacular</i>	30. Foundation Material Masonry
8. Site Plan with North Arrow 		19. Architect or Engineer	31. Wall Construction Masonry
		20. Contractor or Builder	32. Roof Type & Material Mansard/Slate
		21. Original Use, if apparent Residence	33. No. of Bays Front Side
		22. Present Use Residence	34. Wall Treatment Red Brick
		23. Ownership Public <input type="checkbox"/> Private <input checked="" type="checkbox"/>	35. Plan Shape Rect.
		24. Owner's Name & Address, if known Lenore Richmen 2923 Shenandoah	36. Changes (Explain in #42) Addition <input type="checkbox"/> Moved <input type="checkbox"/>
9. Coordinates UTM Lat. 15/741900/4276700 Long. 15/740315/4276880 15/740400/4277680		25. Open to Public? Yes <input type="checkbox"/> No <input checked="" type="checkbox"/>	37. Condition Interior Good Exterior Good
10. Site <input checked="" type="checkbox"/> Building <input checked="" type="checkbox"/> Structure <input type="checkbox"/> Object <input type="checkbox"/>		26. Local Contact Person or Organization Community Development Agency	38. Preservation Underway? Yes <input checked="" type="checkbox"/> No <input type="checkbox"/>
11. On National Register? Yes <input type="checkbox"/> No <input checked="" type="checkbox"/>	12. Is it Eligible? Yes <input type="checkbox"/> No <input checked="" type="checkbox"/>	27. Other Surveys in Which Included	39. Endangered? By What? Yes <input type="checkbox"/> No <input checked="" type="checkbox"/>
13. Part of Estab. Hist. Dist.? Yes <input type="checkbox"/> No <input checked="" type="checkbox"/>	14. District Potent'l? Yes <input checked="" type="checkbox"/> No <input type="checkbox"/>		40. Visible from Public Road? Yes <input checked="" type="checkbox"/> No <input type="checkbox"/>
15. Name of Established District			41. Distance from and Frontage on Road 20' / 30'
42. Further Description of Important Features A handsome Second Empire style building obviously under restoration. It and its neighbor have been designed together. The roof is a mansard with a single decorative dormer. The slate is in the fish scale pattern and is painted a light olive green. The trim on the roof, cornice, window mullions, etc. are all painted yellow ocher. The cornice is richly decorated and is supported by large brackets.			
43. History and Significance City Significance: A good example of the ^{St. Louis} Second Empire style, as well as showing the design possibilities when buildings are designed to work as a group as well as individuals.			
44. Description of Environment and Outbuildings 2923 Shenandoah and its neighbor have been restored together. There is a garage in the rear on the alley.			
45. Sources of Information City Records		46. Prepared by Kenneth D. Oestreich	
		47. Organization C.D.A.	
		48. Date 9/20/77	49. Revision Date(s)

State Historical Survey and Planning Office, State Capitol Building, Room B-25,
HISTORIC INVENTORY Jefferson City, Missouri 65101

1. No.		4. Present Name(s)	
2. County St. Louis		5. Other Name(s)	
3. Location of Negatives Community Development Agency			
6. Specific Location 3009 Shenandoah		16. Thematic Category Residence	28. No. of Stories 2 1/2
		17. Date(s) or Period C. 1905	29. Basement? Yes <input checked="" type="checkbox"/> No <input type="checkbox"/>
7. City or Town If Rural, Township & Vicinity St. Louis		18. Style or Design Late Victorian	30. Foundation Material Masonry
8. Site Plan with North Arrow 		19. Architect or Engineer	31. Wall Construction Masonry
		20. Contractor or Builder	32. Roof Type & Material See Below
		21. Original Use, if apparent Residence	33. No. of Bays Front Side
		22. Present Use Residence	34. Wall Treatment Red Brick
		23. Ownership Public <input type="checkbox"/> Private <input checked="" type="checkbox"/>	35. Plan Shape Rect.
		24. Owner's Name & Address, if known Kenneth J. Mackesson 3009 Shenandoah	36. Changes (Explain in #42) Addition Altered <input checked="" type="checkbox"/> Moved <input type="checkbox"/>
9. Coordinates UTM Lat. 15/741900/4276700 Long. 15/740315/4276880 15/740400/4277680		25. Open to Public? Yes <input type="checkbox"/> No <input checked="" type="checkbox"/>	37. Condition Interior Exterior Good
10. Site <input checked="" type="checkbox"/> Building <input checked="" type="checkbox"/> Structure <input type="checkbox"/> Object <input type="checkbox"/>		26. Local Contact Person or Organization Community Development Agency	38. Preservation Underway? Yes <input type="checkbox"/> No <input checked="" type="checkbox"/>
11. On National Register? Yes <input type="checkbox"/> No <input checked="" type="checkbox"/>		27. Other Surveys in Which Included	39. Endangered? By What? Yes <input type="checkbox"/> No <input checked="" type="checkbox"/>
12. Is it Eligible? Yes <input type="checkbox"/> No <input checked="" type="checkbox"/>			40. Visible from Public Road? Yes <input checked="" type="checkbox"/> No <input type="checkbox"/>
13. Part of Estab. Hist. Dist.? Yes <input type="checkbox"/> No <input checked="" type="checkbox"/>			41. Distance from and Frontage on Road 20' / 30'
14. District Potent? Yes <input checked="" type="checkbox"/> No <input type="checkbox"/>			
15. Name of Established District			
42. Further Description of Important Features The bldg. is late Victorian, strongly vertical. Richardsonian influences are still felt on the 1st floor with the entry recessed under a Romanesque arch outlined with pressed brick & capped with a sandstone keystone. This treatment is repeated on the 2 first floor windows to the right (east) of the entry. The windows on the 2nd floor are flat headed and set into segmental arches. There is some decorative carving. The cornice is exceptionally good pressed brick. The attic has a rectangular tower capped with a hipped roof rising through it. To the right (east) of the tower the roof becomes a modified mansard with one dormer. Elsewhere it is flat with parapet. The slate is a variegated gray green; in the fish scale pattern on the mansard and in rectangular shingles on the tower roof. The foundation is rough cut limestone. Wrought iron grills are on the basement windows. Alterations include an aluminum awning and railing.			
43. History and Significance: City Significance: A good Victorian structure.			
44. Description of Environment and Outbuildings A well cared-for property. It sets back approximately 20' from the property line. Garage is in the rear.			
45. Sources of Information City Records		46. Prepared by Kenneth D. Oestreich.	
		47. Organization C.D.A.	
		48. Date 9/20/77	
		49. Revision Date(s)	



State Historical Survey and Planning Office, State Capitol Building, Room B-25,
HISTORIC INVENTORY Jefferson City, Missouri 65101

1. No.		4. Present Name(s)	
2. County St. Louis		5. Other Name(s)	
3. Location of Negatives Community Development Agency			
6. Specific Location 3015 Shenandoah		16. Thematic Category Residence	
7. City or Town If Rural, Township & Vicinity St. Louis		17. Date(s) or Period C. 1910	
8. Site Plan with North Arrow		18. Style or Design	
		19. Architect or Engineer	
		20. Contractor or Builder	
		21. Original Use, if apparent Residence	
		22. Present Use Residence	
9. Coordinates UTM Lat. 15/741900/4276700 Long. 15/740315/4276880		23. Ownership Public <input type="checkbox"/> Private <input checked="" type="checkbox"/>	
10. Site <input type="checkbox"/> Building <input checked="" type="checkbox"/> Structure <input type="checkbox"/> Object <input type="checkbox"/>		24. Owner's Name & Address, if known Harbert McCommens 3015 Shenandoah	
11. On National Register? Yes <input type="checkbox"/> No <input checked="" type="checkbox"/>		25. Open to Public? Yes <input type="checkbox"/> No <input checked="" type="checkbox"/>	
12. Is It Eligible? Yes <input type="checkbox"/> No <input checked="" type="checkbox"/>		26. Local Contact Person or Organization Community Development Agency	
13. Part of Estab. Hist. Dist.? Yes <input type="checkbox"/> No <input checked="" type="checkbox"/>		27. Other Surveys in Which Included	
14. District Potent'l? Yes <input checked="" type="checkbox"/> No <input type="checkbox"/>			
15. Name of Established District		28. No. of Stories 2 1/2	
		29. Basement? Yes <input checked="" type="checkbox"/> No <input type="checkbox"/>	
		30. Foundation Material Masonry	
		31. Wall Construction Masonry	
		32. Roof Type & Material Slate	
		33. No. of Bays Front Side	
		34. Wall Treatment Red Brick	
		35. Plan Shape Mod. Rect.	
		36. Changes (Explain in #42) Addition <input type="checkbox"/> Altered <input type="checkbox"/> Moved <input type="checkbox"/>	
		37. Condition Interior <input type="checkbox"/> Exterior <input checked="" type="checkbox"/> Good	
		38. Preservation Underway? Yes <input type="checkbox"/> No <input checked="" type="checkbox"/>	
		39. Endangered? By What? Yes <input type="checkbox"/> No <input checked="" type="checkbox"/>	
		40. Visible from Public Road? Yes <input checked="" type="checkbox"/> No <input type="checkbox"/>	
		41. Distance from and Frontage on Road 20' / 30'	

42. Further Description of Important Features The variegated gray/green slate roof is broken by 2 decorative dormers topped with copper hoopengabers. The roof is a gable roof. The bricks are almost pink in color. The cornice is wide - sweeps around the house. The entry and porch is to the right (east) side of the front facade while a curving bay rises on the left and continues through the 2nd floor. A limestone string course is at the 2nd floor sill level. All glazing is onve over one sash. The front porch is ruined with aluminum awnings and modern wrought iron. The foundation continues up to the 1st floor sill level alternating rough cut limestone with smooth faced limestone.



43. History and Significance: City Significance

44. Description of Environment and Outbuildings

A well kept property set back approximately 20' from the property line. There are no accessory buildings.

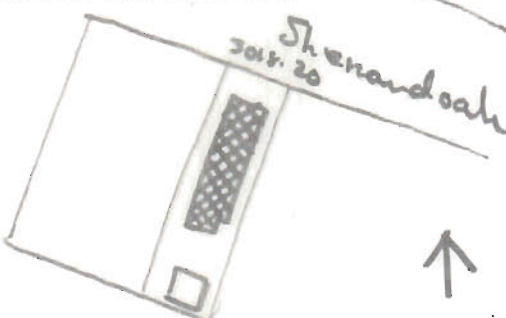

45. Sources of Information
City Records

46. Prepared by
Kenneth D. Oestreich

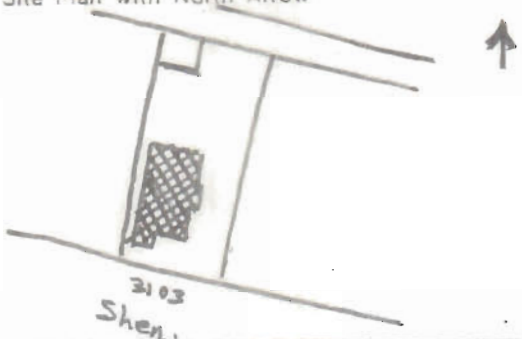

47. Organization
C.D.A.

48. Date 9/20/77 49. Revision Date(s)

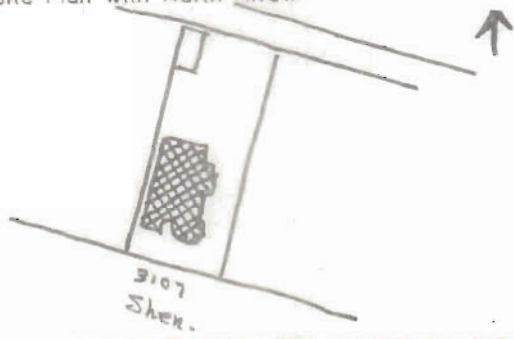
State Historical Survey and Planning Office, State Capitol Building, Room B-25,
HISTORIC INVENTORY Jefferson City, Missouri 65101

1. No.		4. Present Name(s)	
2. County St. Louis		5. Other Name(s)	
3. Location of Negatives Community Development Agency			
6. Specific Location 3018-3020 Shenandoah		16. Thematic Category Residence	
7. City or Town If Rural, Township & Vicinity St. Louis		17. Date(s) or Period C. 1910	
8. Site Plan with North Arrow 		18. Style or Design Eclectic	
		19. Architect or Engineer	
		20. Contractor or Builder	
		21. Original Use, if apparent Residence	
		22. Present Use Residence	
		23. Ownership Public <input type="checkbox"/> Private <input checked="" type="checkbox"/>	
		24. Owner's Name & Address, if known	
9. Coordinates UTM Lat. 15/741900/4276700 Long. 15/740315/4276880		25. Open to Public? Yes <input type="checkbox"/> No <input checked="" type="checkbox"/>	
10. Site <input checked="" type="checkbox"/> Building X Structure <input type="checkbox"/> Object <input type="checkbox"/>		26. Local Contact Person or Organization Community Development Agency	
11. On National Register? Yes <input type="checkbox"/> No <input checked="" type="checkbox"/>		27. Other Surveys in Which Included	
12. Is it Eligible? Yes <input type="checkbox"/> No <input checked="" type="checkbox"/>			
13. Part of Estab. Hist. Dist.? Yes <input type="checkbox"/> No <input checked="" type="checkbox"/>		37. Condition Interior _____ Exterior <u>Good</u>	
14. District Potent'l? Yes <input checked="" type="checkbox"/> No <input type="checkbox"/>		38. Preservation Underway? Yes <input type="checkbox"/> No <input checked="" type="checkbox"/>	
15. Name of Established District		39. Endangered? By What? Yes <input type="checkbox"/> No <input checked="" type="checkbox"/>	
		40. Visible from Public Road? Yes <input type="checkbox"/> No <input checked="" type="checkbox"/>	
		41. Distance from and Frontage on Road 20'/40'	
42. Further Description of Important Features An eclectic building drawing from a number of sources. Strong Chicago School influences in the broad horizontal cornice and dormer. The horizontal movement is repeated in the porch. Central entry. The four front, 2nd floor windows have keystone and end blocks are circular headed.			
43. History and Significance City Significance. One of the better examples of this style. The Chicago influences are unusual.			
44. Description of Environment and Outbuildings Well kept property. Small garage in rear.			
45. Sources of Information City Records		46. Prepared by Kenneth D. Oestreich	
		47. Organization C.D.A.	
		48. Date 9/20/77	
		49. Revision Date(s)	

State Historical Survey and Planning Office, State Capitol Building, Room B-25,
HISTORIC INVENTORY Jefferson City, Missouri 65101

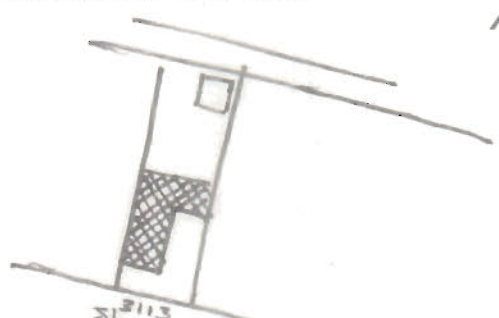
1. No.		4. Present Name(s)	
2. County St. Louis		5. Other Name(s)	
3. Location of Negatives Community Development Agency			
6. Specific Location 3103 Shenandoah		16. Thematic Category Residence	28. No. of Stories 2½
		17. Date(s) or Period C. 1910	29. Basement? Yes <input checked="" type="checkbox"/> No <input type="checkbox"/>
7. City or Town If Rural, Township & Vicinity St. Louis		18. Style of Design St. Louis late Victorian	30. Foundation Material Masonry
8. Site Plan with North Arrow 		19. Architect or Engineer	31. Wall Construction Masonry
		20. Contractor or Builder	32. Roof Type & Material Hipped/Slate
		21. Original Use, if apparent Residence	33. No. of Bays Front Side
		22. Present Use Residence	34. Wall Treatment Red Brick
		23. Ownership Public <input type="checkbox"/> Private <input checked="" type="checkbox"/>	35. Plan Shape Rect.
		24. Owner's Name & Address, if known Francis M. Reardon 3103 Shenandoah	36. Changes (Explain in #42) Addition <input type="checkbox"/> Altered <input type="checkbox"/> Moved <input type="checkbox"/>
9. Coordinates UTM Lat. 15/741900/4276700 Long. 15/740315/4276880		25. Open to Public? Yes <input type="checkbox"/> No <input checked="" type="checkbox"/>	37. Condition Interior Exterior Good
10. Site <input checked="" type="checkbox"/> Building <input checked="" type="checkbox"/> Structure <input type="checkbox"/> Object <input type="checkbox"/>		26. Local Contact Person or Organization Community Development Agency	38. Preservation Underway? Yes <input type="checkbox"/> No <input checked="" type="checkbox"/>
11. On National Register? Yes <input type="checkbox"/> No <input checked="" type="checkbox"/>		27. Other Surveys in Which Included	39. Endangered? By What? Yes <input type="checkbox"/> No <input checked="" type="checkbox"/>
12. Is it Eligible? Yes <input type="checkbox"/> No <input checked="" type="checkbox"/>			40. Visible from Public Road? Yes <input checked="" type="checkbox"/> No <input type="checkbox"/>
13. Part of Estab. Hist. Dist.? Yes <input type="checkbox"/> No <input checked="" type="checkbox"/>			41. Distance from and Frontage on Road 15'/40'
14. District Potent'l? Yes <input checked="" type="checkbox"/> No <input type="checkbox"/>			
15. Name of Established District			
42. Further Description of Important Features A gray slate roof hipped with a projecting slate gable. The gable has a recessed window and the facade curves inward to meet it. A wrought iron balcony is on the side walk out. Dormers are on the front and side.			
			
43. History and Significance City Significance			
44. Description of Environment and Outbuildings Typical south St. Louis street scape.			
45. Sources of Information City Records		46. Prepared by Kenneth D. Oestreich	
		47. Organization C.D.A.	
		48. Date 9/20/77	49. Revision Date(s)

State Historical Survey and Planning Office, State Capitol Building, Room B-25,
HISTORIC INVENTORY Jefferson City, Missouri 65107

1. No.		4. Present Name(s)	
2. County St. Louis		5. Other Name(s)	
3. Location of Negatives Community Development Agency			
6. Specific Location 3107 Shenandoah		16. Thematic Category Residence	28. No. of Stories 2½
		17. Date(s) or Period C. 1900	29. Basement? Yes <input checked="" type="checkbox"/> No <input type="checkbox"/>
7. City or Town If Rural, Township & Vicinity St. Louis		18. Style or Design <u>St. Louis</u> Richardsonian Romanesque	30. Foundation Material Masonry
8. Site Plan with North Arrow 		19. Architect or Engineer	31. Wall Construction Masonry
		20. Contractor or Builder	32. Roof Type & Material Hipped/Slate
		21. Original Use, if apparent Residence	33. No. of Bays Front Side
		22. Present Use Residence	34. Wall Treatment Red Brick
		23. Ownership Public <input type="checkbox"/> Private <input checked="" type="checkbox"/>	35. Plan Shape Mod. Rect.
		24. Owner's Name & Address, if known Michael Stark 3107 Shenandoah	36. Changes (Explain in #42) Addition <input type="checkbox"/> Altered <input type="checkbox"/> Moved <input type="checkbox"/>
9. Coordinates UTM Lat. 15/741900/4276700 Long. 15/740315/4276880 15/740400/4277680		25. Open to Public? Yes <input type="checkbox"/> No <input checked="" type="checkbox"/>	37. Condition Interior <input type="checkbox"/> Exterior <u>Fair</u>
10. Site <input checked="" type="checkbox"/> Building <input checked="" type="checkbox"/> Structure <input type="checkbox"/> Object <input type="checkbox"/>		26. Local Contact Person or Organization Community Development Agency	38. Preservation Underway? Yes <input type="checkbox"/> No <input checked="" type="checkbox"/>
11. On National Register? Yes <input type="checkbox"/> No <input checked="" type="checkbox"/>		27. Other Surveys in Which Included	39. Endangered? By What? Yes <input type="checkbox"/> No <input checked="" type="checkbox"/>
12. Is It Eligible? Yes <input type="checkbox"/> No <input checked="" type="checkbox"/>			40. Visible from Public Road? Yes <input checked="" type="checkbox"/> No <input type="checkbox"/>
13. Part of Estab. Hist. Dist.? Yes <input type="checkbox"/> No <input checked="" type="checkbox"/>			41. Distance from and Frontage on Road 20'/40'
14. District Potent? Yes <input checked="" type="checkbox"/> No <input type="checkbox"/>			
15. Name of Established District			
42. Further Description of Important Features A Richardsonian Romanesque townhouse. Major features are a circular tower on the S/E corner of the house topped by a conical slate roof. The rest of the house is under a hipped gray slate roof. Dormers break either side, the front and the roof of the tower. Three coupled Richardsonian arched windows are above the entrance on the 2nd floor. The upper pane of each is art glass as is the side window on the staircase. The foundation is coarse limestone on the sides and rear, pink granite on the front and on the tower. Lintels on all front windows are also pink granite. Wrought iron grills are on the basement windows. Copper finials on roof. Outstanding pressed brick on the tower.			
43. History and Significance A good example of St. Louis brickwork.			
44. Description of Environment and Outbuildings Part of a good block face on Shenandoah. Garage in rear.			
45. Sources of Information City Records		46. Prepared by Kenneth D. Oestreich	
		47. Organization C.D.A.	
		48. Date 9/20/77	
		49. Revision Date(s)	



State Historical Survey and Planning Office, State Capitol Building, Room 8-25,
HISTORIC INVENTORY Jefferson City, Missouri 65101

1. No.		4. Present Name(s)	
2. County St. Louis		5. Other Name(s)	
3. Location of Negatives Community Development Agency			
6. Specific Location 3113 Shenandoah		16. Thematic Category Residence	
7. City or Town If Rural, Township & Vicinity St. Louis		17. Date(s) or Period C. 1900	
8. Site Plan with North Arrow 		18. Style or Design Second Empire (modified)	
9. Coordinates UTM Lat. 15/741900/4276700 Long. 15/740315/4276880		19. Architect or Engineer	
10. Site <input checked="" type="checkbox"/> Building <input checked="" type="checkbox"/> Structure <input type="checkbox"/> Object <input type="checkbox"/>		20. Contractor or Builder	
11. On National Register? Yes <input type="checkbox"/> No <input checked="" type="checkbox"/>		21. Original Use, if apparent Residence/2 family	
12. Is it Eligible? Yes <input type="checkbox"/> No <input checked="" type="checkbox"/>		22. Present Use Residence/2 family	
13. Part of Estab. Hist. Dist.? Yes <input type="checkbox"/> No <input checked="" type="checkbox"/>		23. Ownership Public <input type="checkbox"/> Private <input checked="" type="checkbox"/>	
14. District Potent'l? Yes <input checked="" type="checkbox"/> No <input type="checkbox"/>		24. Owner's Name & Address, if known Kenneth J. Mackesson 3113 Shenandoah	
15. Name of Established District		25. Open to Public? Yes <input type="checkbox"/> No <input checked="" type="checkbox"/>	
		26. Local Contact: Person or Organization Community Development Agency	
		27. Other Surveys in Which Included	
		28. No. of Stories 2 1/2	
		29. Basement? Yes <input type="checkbox"/> No <input checked="" type="checkbox"/>	
		30. Foundation Material Masonry	
		31. Wall Construction Masonry	
		32. Roof Type & Material Mansard/Slate	
		33. No. of Bays Front Side	
		34. Wall Treatment Red Brick	
		35. Plan Shape L	
		36. Changes (Explain in #42) Addition <input type="checkbox"/> Altered <input type="checkbox"/> Moved <input type="checkbox"/>	
		37. Condition Interior <input type="checkbox"/> Exterior <input checked="" type="checkbox"/> Good	
		38. Preservation Underway? Yes <input type="checkbox"/> No <input checked="" type="checkbox"/>	
		39. Endangered? By What? Yes <input type="checkbox"/> No <input checked="" type="checkbox"/>	
		40. Visible from Public Road? Yes <input checked="" type="checkbox"/> No <input type="checkbox"/>	
		41. Distance from and Frontage on Road 15'/30'	

42. Further Description of Important Features The building's best feature is its lavish use of pressed brick in a variety of styles (five). Other features include a gray slate mansard roof broken with 2 decorative dormers. The double entry is recessed into the house under a basket arch. The foundation is unfaced limestone. Wrought iron grills are on the windows.



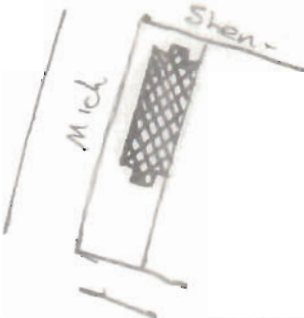
43. History and Significance City Significance:
A good example of St. Louis brick construction.

44. Description of Environment and Outbuildings
Part of a good block face on Shenandoah.

45. Sources of Information
City Records

46. Prepared by
Kenneth D. Oestreich
47. Organization
C.D.A.
48. Date
9/20/77
49. Revision Date(s)

State Historical Survey and Planning Office, State Capitol Building, Room B-25,
HISTORIC INVENTORY Jefferson City, Missouri 65101

1. No.		4. Present Name(s)	
2. County St. Louis		5. Other Name(s)	
3. Location of Negatives Community Development Agency			
6. Specific Location 3124-3126 Shenandoah		16. Thematic Category Residence	
7. City or Town If Rural, Township & Vicinity St. Louis		17. Date(s) or Period C. 1915	
8. Site Plan with North Arrow 		18. Style or Design Vernacular	
		19. Architect or Engineer	
		20. Contractor or Builder	
		21. Original Use, if apparent Residence/2 family	
		22. Present Use Residence/2 family	
		23. Ownership Public <input type="checkbox"/> Private <input checked="" type="checkbox"/>	
		24. Owner's Name & Address, if known Malcom Aldrich 3124 Shenandoah	
9. Coordinates UTM Lat. 15/741900/4276700 Long. 15/740315/4276880		25. Open to Public? Yes <input type="checkbox"/> No <input checked="" type="checkbox"/>	
10. Site <input checked="" type="checkbox"/> Building <input checked="" type="checkbox"/> Structure <input type="checkbox"/> Object <input type="checkbox"/>		26. Local Contact Person or Organization Community Development Agency	
11. On National Register? Yes <input type="checkbox"/> No <input checked="" type="checkbox"/>		27. Other Surveys in Which Included	
12. Is it Eligible? Yes <input type="checkbox"/> No <input checked="" type="checkbox"/>			
13. Part of Estab. Hist. Dist.? Yes <input type="checkbox"/> No <input checked="" type="checkbox"/>		28. No. of Stories 2	
14. District Potent'l? Yes <input checked="" type="checkbox"/> No <input type="checkbox"/>		29. Basement? Yes <input checked="" type="checkbox"/> No <input type="checkbox"/>	
15. Name of Established District		30. Foundation Material Masonry	
		31. Wall Construction Masonry	
		32. Roof Type & Material Flat with parapet	
		33. No. of Bays Front Side	
		34. Wall Treatment Red Brick	
		35. Plan Shape Rect.	
		36. Changes (Explain in #42) Addition <input type="checkbox"/> Altered <input type="checkbox"/> Moved <input type="checkbox"/>	
		37. Condition Interior Fair Exterior Fair	
		38. Preservation Underway? Yes <input type="checkbox"/> No <input checked="" type="checkbox"/>	
		39. Endangered? By What? Yes <input type="checkbox"/> No <input checked="" type="checkbox"/>	
		40. Visible from Public Road? Yes <input checked="" type="checkbox"/> No <input type="checkbox"/>	
		41. Distance from and Frontage on Road 15'/70'	

42. Further Description of Important Features This is a vernacular structure with some interesting features. The most unusual of these is the frieze which is completely covered with swirling ornament. The 2nd floor at one time opened to a walk out over the porch. This is gone; replaced by a poorly done porch. The walkout doors (one for each unit and 2 windows on either side) are circular headed and have pressed brick hoods with keystones. On the lower floor the windows are flat arch with stone sills. All glazing is one over one. There is more pressed brick in a diamond pattern separating the 1st and 2nd floors. Wrought iron window grills on the basement.



43. History and Significance City Significance

44. Description of Environment and Outbuildings

The neighboring building has been torn down leaving a vacant lot and this building does not appear to be kept in proper condition

45. Sources of Information

City Records

46. Prepared by

Kenneth D. Oestreich

47. Organization

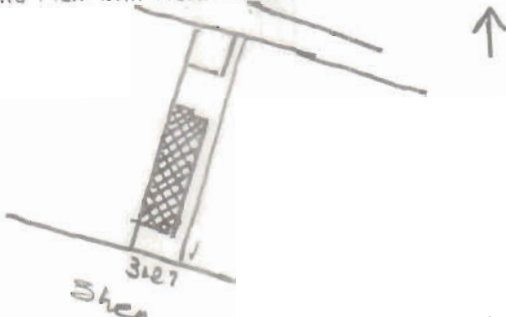
C.D.A.

48. Date

9/20/77

49. Revision Date(s)

State Historical Survey and Planning Office, State Capitol Building, Room B-25,
HISTORIC INVENTORY Jefferson City, Missouri 65101

1. No.		4. Present Name(s)	
2. County St. Louis		5. Other Name(s)	
3. Location of Negatives Community Development Agency			
6. Specific Location 3127 Shenandoah		16. Thematic Category Residence	
7. City or Town If Rural, Township & Vicinity St. Louis		17. Date(s) or Period C. 1905	
8. Site Plan with North Arrow 		18. Style or Design Late St. Louis Victorian	
		19. Architect or Engineer	
		20. Contractor or Builder	
		21. Original Use, if apparent Residence/2 family	
		22. Present Use Residence/2 family	
		23. Ownership Public <input type="checkbox"/> Private <input checked="" type="checkbox"/>	
		24. Owner's Name & Address, if known	
9. Coordinates UTM Lat. 15/741900/4276700 Long. 15/740315/4276880		25. Open to Public? Yes <input type="checkbox"/> No <input checked="" type="checkbox"/>	
10. Site <input checked="" type="checkbox"/> Building <input checked="" type="checkbox"/> Structure <input type="checkbox"/> Object <input type="checkbox"/>		26. Local Contact Person or Organization Community Development Agency	
11. On National Register? Yes <input type="checkbox"/> No <input checked="" type="checkbox"/>		27. Other Surveys in Which Included	
12. Is it Eligible? Yes <input type="checkbox"/> No <input checked="" type="checkbox"/>			
13. Part of Estab. Hist. Dist.? Yes <input type="checkbox"/> No <input checked="" type="checkbox"/>		28. No. of Stories 2 1/2	
14. District Potent'l? Yes <input checked="" type="checkbox"/> No <input type="checkbox"/>		29. Basement? Yes <input checked="" type="checkbox"/> No <input type="checkbox"/>	
15. Name of Established District		30. Foundation Material Masonry	
		31. Wall Construction Masonry	
		32. Roof Type & Material Gable/Slate	
		33. No. of Bays Front Side	
		34. Wall Treatment Red Brick	
		35. Plan Shape Rect.	
		36. Changes (Explain in #42) Addition <input type="checkbox"/> Altered <input type="checkbox"/> Moved <input type="checkbox"/>	
		37. Condition Interior <input type="checkbox"/> Exterior <input checked="" type="checkbox"/> Good	
		38. Preservation Underway? Yes <input type="checkbox"/> No <input checked="" type="checkbox"/>	
		39. Endangered? By What? Yes <input type="checkbox"/> No <input checked="" type="checkbox"/>	
		40. Visible from Public Road? Yes <input checked="" type="checkbox"/> No <input type="checkbox"/>	
		41. Distance from and Frontage on Road 15'/30'	

42. Further Description of Important Features Major features are the stepped gables on either side of the house and its use of pressed brick. Gable roof in variegated gray slate with large central Richardsonian dormers. Copper flashing. A wooden cornice with little decoration. Pressed brick hood moldings over all front windows. Stone sills. The foundation is faced limestone rather than the usual coarse stone.



43. History and Significance City Significance:
A good example of St. Louis Victorian architecture and the use of pressed brick.

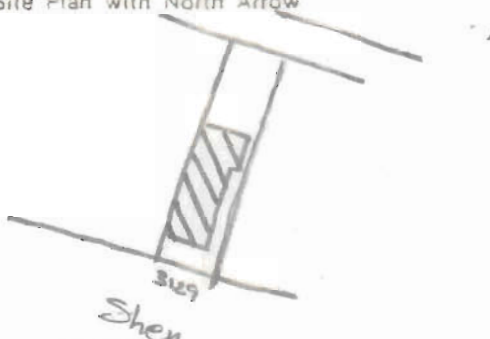
44. Description of Environment and Outbuildings
Part of a very good street face on Shenandoah.

45. Sources of Information
City Records

46. Prepared by
Kenneth D. Oestreich
47. Organization
C.D.A.
48. Date
9/20/77
49. Revision Date(s)

State Historical Survey and Planning Office, State Capitol Building, Room B-25,
HISTORIC INVENTORY Jefferson City, Missouri 65101

1. No.	4. Present Name(s)
2. County St. Louis	5. Other Name(s)
3. Location of Negatives Community Development Agency	

6. Specific Location 3129 Shenandoah	16. Thematic Category Residence	28. No. of Stories 2 1/2
7. City or Town If Rural, Township & Vicinity St. Louis	17. Date(s) or Period C. 1905	29. Basement? Yes <input checked="" type="checkbox"/> No <input type="checkbox"/>
8. Site Plan with North Arrow 	18. Style or Design Victorian Richardson influences	30. Foundation Material Masonry
	19. Architect or Engineer	31. Wall Construction Masonry
	20. Contractor or Builder	32. Roof Type & Material Slate
	21. Original Use, if apparent Residence/2 family	33. No. of Bays Front Side
	22. Present Use Residence/2 family	34. Wall Treatment Red Brick
	23. Ownership Public <input type="checkbox"/> Private <input checked="" type="checkbox"/>	35. Plan Shape Rect.
	24. Owner's Name & Address, if known Richard L. Grigone 3129 Shenandoah	36. Changes (Explain in #42) Addition Altered Moved
9. Coordinates UTM Lat. 15/741900/4276700 Long. 15/740315/4276880	25. Open to Public? Yes <input type="checkbox"/> No <input checked="" type="checkbox"/>	37. Condition Interior Exterior Good
10. Site Building <input checked="" type="checkbox"/> Structure Object <input type="checkbox"/>	26. Local Contact Person or Organization Community Development Agency	38. Preservation Underway? Yes <input type="checkbox"/> No <input checked="" type="checkbox"/>
11. On National Register? Yes <input type="checkbox"/> No <input checked="" type="checkbox"/>	27. Other Surveys in Which Included	39. Endangered? By What? Yes <input type="checkbox"/> No <input checked="" type="checkbox"/>
12. Is it Eligible? Yes <input checked="" type="checkbox"/> No <input type="checkbox"/>		40. Visible from Public Road? Yes <input checked="" type="checkbox"/> No <input type="checkbox"/>
13. Part of Estab. Hist. Dist.? Yes <input type="checkbox"/> No <input checked="" type="checkbox"/>		41. Distance from and Frontage on Road
14. District Potentl.? Yes <input checked="" type="checkbox"/> No <input type="checkbox"/>		
15. Name of Established District		

42. Further Description of Important Features A very good bldg. - made particularly outstanding by the lavish use of pressed brick. Richardson's influence shows in the small Richardsonian dormer and 2 large 1st floor Romanesque arches. One serving as the double entry and the other as a large window. Pressed brick outlines the Romanesque arches. There is also a pressed brick string course as the 2nd floor sill level and an exceptional brick cornice. The large brackets on the cornice are an unusual feature. Also important is the Palladian window set into the gable. The foundation is limestone alternating in row between faced stone and coarse. The tops of 2 chimneys have been removed.

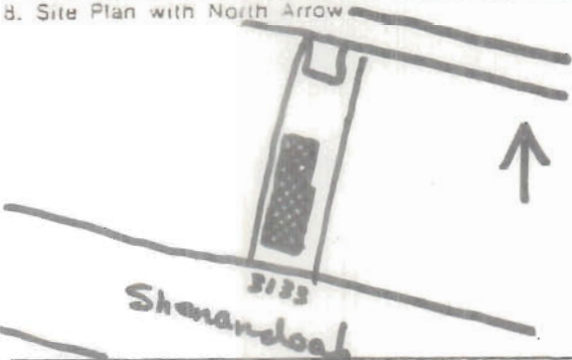


43. History and Significance State Significance:
 An exceptional example of St. Louis brick work.

44. Description of Environment and Outbuildings
 A well maintained yard. An approximately 15' set back from the sidewalk. Ivy is on the left side of the house. A small tree on the right.



45. Sources of Information City Records	46. Prepared by Kenneth B. Gestreigh
	47. Organization C.D.A.
48. Date 9/20/77	49. Revision Date(s)

State Historical Survey and Planning Office, State Capitol Building, Room B-25,
HISTORIC INVENTORY Jefferson City, Missouri 65101

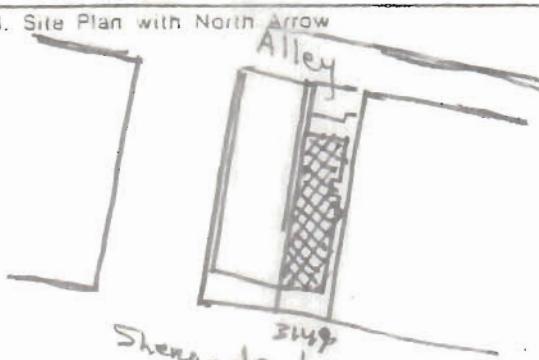
1. No.		4. Present Name(s)	
2. County St. Louis		5. Other Name(s)	
3. Location of Negatives Community Development Agency			
6. Specific Location 3133 Shenandoah		16. Thematic Category Residence	28. No. of Stories 2 1/2
7. City or Town If Rural, Township & Vicinity St. Louis		17. Date(s) or Period C. 1905	29. Basement? Yes <input checked="" type="checkbox"/> No <input type="checkbox"/>
8. Site Plan with North Arrow 		18. Style or Design Victorian	30. Foundation Material Masonry
9. Coordinates UTM Lat. 15/741900/4276700 Long. 15/740315/4276880		19. Architect or Engineer	31. Wall Construction Masonry
10. Site Building <input checked="" type="checkbox"/> Structure Object <input type="checkbox"/>		20. Contractor or Builder	32. Roof Type & Material Gable/Slate
11. On National Register? Yes <input type="checkbox"/> No <input checked="" type="checkbox"/>		21. Original Use, if apparent Residence/2 family	33. No. of Bays Front Side
12. Is it Eligible? Yes <input type="checkbox"/> No <input checked="" type="checkbox"/>		22. Present Use Residence/ 2 family	34. Wall Treatment Red Brick
13. Part of Estab. Hist. Dist.? Yes <input type="checkbox"/> No <input checked="" type="checkbox"/>		23. Ownership Public <input type="checkbox"/> Private <input checked="" type="checkbox"/>	35. Plan Shape Rect.
14. District Potent'l? Yes <input checked="" type="checkbox"/> No <input type="checkbox"/>		24. Owner's Name & Address, if known Donald K. Piles 3133 Shenandoah	36. Changes (Explain in #42) Addition Altered Moved
15. Name of Established District		25. Open to Public? Yes <input type="checkbox"/> No <input checked="" type="checkbox"/>	37. Condition Interior Exterior Good
42. Further Description of Important Features A Victorian home with projecting front gable and gable roof. The roof is variegated gray slate with parapets. A Palladian window is on the gable. A wooden cornice, fairly simple with little decoration. Jack arches are above the 2nd floor windows. A large stone lintel, either sandstone or pink granite above the double entry which is recessed into the house. A major design feature is the large window set into a basket arch. The upper section is art glass. Aluminum doors and window frames on the lower floor. The foundation is limestone.		26. Local Contact Person or Organization Community Development Agency	38. Preservation Underway? Yes <input type="checkbox"/> No <input checked="" type="checkbox"/>
43. History and Significance City Significance		27. Other Surveys in Which Included	39. Endangered? By What? Yes <input type="checkbox"/> No <input checked="" type="checkbox"/>
44. Description of Environment and Outbuildings Part of a good block face on Shenandoah. Set back approximately 15' from the sidewalk. The small yard is well kept and neat.		40. Visible from Public Road? Yes <input checked="" type="checkbox"/> No <input type="checkbox"/>	
45. Sources of Information City Records		41. Distance from and Frontage on Road 15'/25'	
46. Prepared by Kenneth D. Oestreich		47. Organization C.D.A.	
48. Date 9/20/77		49. Revision Date(s)	



State Historical Survey and Planning Office, State Capitol Building, Room B-25,
HISTORIC INVENTORY Jefferson City, Missouri 65101

1. No.		4. Present Name(s)	
2. County St. Louis		5. Other Name(s)	
3. Location of Negatives Community Development Agency			
6. Specific Location 3139 Shenandoah		16. Thematic Category Residence	28. No. of Stories 2½
		17. Date(s) or Period C. 1890	29. Basement? Yes <input checked="" type="checkbox"/> No <input type="checkbox"/>
7. City or Town If Rural, Township & Vicinity St. Louis		18. Style or Design Queen Anne Townhouse	30. Foundation Material Masonry
8. Site Plan with North Arrow 		19. Architect or Engineer	31. Wall Construction Masonry
		20. Contractor or Builder	32. Roof Type & Material Gable/Stone
		21. Original Use, if apparent Residence	33. No. of Bays Front Side
		22. Present Use Residence	34. Wall Treatment Red Brick
		23. Ownership Public <input type="checkbox"/> Private <input checked="" type="checkbox"/>	35. Plan Shape Rect.
		24. Owner's Name & Address, if known Meador Taft 3139 Shenandoah	36. Changes (Explain in #42) Addition <input type="checkbox"/> Altered <input type="checkbox"/> Moved <input type="checkbox"/>
9. Coordinates UTM Lat. 15/741900/4276700 Long. 15/740315/4276880		25. Open to Public? Yes <input type="checkbox"/> No <input checked="" type="checkbox"/>	37. Condition Interior Good Exterior Good
10. Site Building <input checked="" type="checkbox"/> Structure Object <input type="checkbox"/>		26. Local Contact Person or Organization Community Development Agency	38. Preservation Underway? Yes <input type="checkbox"/> No <input checked="" type="checkbox"/>
11. On National Register? Yes <input type="checkbox"/> No <input checked="" type="checkbox"/>		27. Other Surveys in Which Included	39. Endangered? By What? Yes <input type="checkbox"/> No <input checked="" type="checkbox"/>
12. Is it Eligible? Yes <input type="checkbox"/> No <input checked="" type="checkbox"/>			40. Visible from Public Road? Yes <input checked="" type="checkbox"/> No <input type="checkbox"/>
13. Part of Estab. Hist. Dist.? Yes <input type="checkbox"/> No <input checked="" type="checkbox"/>			41. Distance from and Frontage on Road 10'/30'
14. District Potent'l? Yes <input checked="" type="checkbox"/> No <input type="checkbox"/>			
15. Name of Established District			
42. Further Description of Important Features The vertical and horizontal fight for control and unity of design is challenged in a pleasant way. Red brick with a gabled roof. The roof is slate, alternating between the fish scale pattern and rectangular pattern. Ornately cut woodwork contrasting color and material is added with a 2nd floor cast iron bay and limestone band on the gable. Alterations include glass blocks on the 2nd floor porch window - an aluminum screen door, also awnings on the 1st and 2nd floor.			
43. History and Significance City Significance: This is one of only a few Queen Anne Buildings in the city.		Photo 	
44. Description of Environment and Outbuildings A small well kept yard with neatly trimmed shrubbery.			
45. Sources of Information City Records		46. Prepared by Kenneth D. Oestreich	
		47. Organization C.D.A.	
		48. Date 9/20/77	49. Revision Date(s)

State Historical Survey and Planning Office, State Capitol Building, Room B-25,
HISTORIC INVENTORY Jefferson City, Missouri 65101

1. No.		4. Present Name(s)	
2. County St. Louis		5. Other Name(s)	
3. Location of Negatives Community Development Agency			
6. Specific Location 3149 Shenandoah		16. Thematic Category Residence	28. No. of Stories 2
7. City or Town If Rural, Township & Vicinity St. Louis		17. Date(s) or Period C. 1900	29. Basement? Yes <input checked="" type="checkbox"/> No <input type="checkbox"/>
8. Site Plan with North Arrow 		18. Style or Design St. Louis Commercial Vernacular	30. Foundation Material Masonry
		19. Architect or Engineer	31. Wall Construction Masonry
		20. Contractor or Builder	32. Roof Type & Material Flat with Parapet
		21. Original Use, if apparent Commercial	33. No. of Bays Front Side
		22. Present Use Commercial (being restored)	34. Wall Treatment Glass Red Brick/Cast Iron
		23. Ownership Public <input type="checkbox"/> Private <input checked="" type="checkbox"/>	35. Plan Shape Rect.
		24. Owner's Name & Address, if known	36. Changes (Explain in #42) Addition <input type="checkbox"/> Altered <input type="checkbox"/> Moved <input type="checkbox"/>
9. Coordinates UTM Lat. 15/741900/4276700 Long. 15/740315/4276880 15/740400/4277680		25. Open to Public? Yes <input type="checkbox"/> No <input checked="" type="checkbox"/>	37. Condition Interior Fair Exterior Fair
10. Site Building <input checked="" type="checkbox"/> Structure Object <input type="checkbox"/>		26. Local Contact Person or Organization Community Development Agency	38. Preservation Underway? Yes <input type="checkbox"/> No <input checked="" type="checkbox"/>
11. On National Register? Yes <input type="checkbox"/> No <input checked="" type="checkbox"/>	12. Is it Eligible? Yes <input type="checkbox"/> No <input checked="" type="checkbox"/>	27. Other Surveys in Which Included	39. Endangered? By What? Yes <input type="checkbox"/> No <input checked="" type="checkbox"/>
13. Part of Estab. Hist. Dist.? Yes <input type="checkbox"/> No <input checked="" type="checkbox"/>	14. District Potent'l? Yes <input checked="" type="checkbox"/> No <input type="checkbox"/>		40. Visible from Public Road? Yes <input checked="" type="checkbox"/> No <input type="checkbox"/>
15. Name of Established District			41. Distance from and Frontage on Road 20'/25'

42. Further Description of Important Features The bldg. is a good example of the common St. Louis commercial style. The 1st floor is a cast iron storefront, large glass areas. The 2nd floor is brick & probably was residential which by the old St. Louis definition of the word made it a tenement. An unusual feature is a large cast iron bay in the center of the 2nd floor. The bay is enclosed in a brick basket arch, windows on either side of the bay (1 over 1 glazing) are topped with a sandstone lintel. The sill/stringcourse below these windows are also in sandstone. Decoration includes terra cotta lions heads & what appears to be a terra cotta cornice. The conical roof is gray slate & topped with an iron finial.

43. History and Significance City Significance:
A good example of the common St. Louis vernacular storefront.

Photo




44. Description of Environment and Outbuildings
Near the corner of Compton and Shenandoah.

45. Sources of Information
City Records

46. Prepared by
Kenneth D. Gostreich
47. Organization
C.D.A.

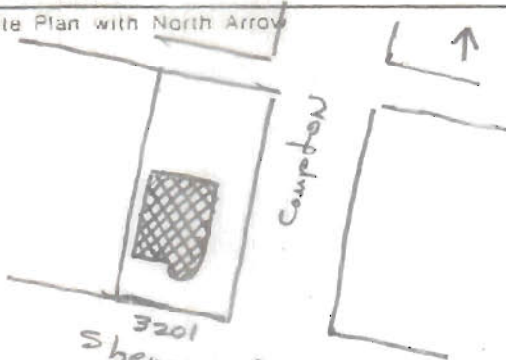
48. Date 9/20/77 49. Revision Date(s)

State Historical Survey and Planning Office, State Capitol Building, Room B-25,
HISTORIC INVENTORY Jefferson City, Missouri 65101

1. No.		4. Present Name(s)	
2. County St. Louis		5. Other Name(s)	
3. Location of Negatives Community Development Agency			
6. Specific Location 3154-56 Shenandoah		16. Thematic Category Residence	28. No. of Stories 2 ¹ / ₂
		17. Date(s) or Period C. 1900	29. Basement? Yes <input checked="" type="checkbox"/> No
7. City or Town If Rural, Township & Vicinity St. Louis		18. Style or Design Victorian/Vernacular	30. Foundation Material Masonry
8. Site Plan with North Arrow		19. Architect or Engineer	31. Wall Construction Masonry
		20. Contractor or Builder	32. Roof Type & Material Gable/Flat
		21. Original Use, if apparent Residence	33. No. of Bays Front Side
		22. Present Use Residence	34. Wall Treatment Brick
		23. Ownership Public <input type="checkbox"/> Private <input checked="" type="checkbox"/>	35. Plan Shape Rect.
		24. Owner's Name & Address, if known	36. Changes (Explain in #42) Addition Altered Moved
9. Coordinates UTM Lat. 15/741900/4276700 Long. 15/740315/4276880		25. Open to Public? Yes <input type="checkbox"/> No <input checked="" type="checkbox"/>	37. Condition Interior Exterior Fair
10. Site Building <input checked="" type="checkbox"/> Structure Object <input type="checkbox"/>		26. Local Contact Person or Organization Community Development Agency	38. Preservation Underway? Yes <input type="checkbox"/> No
11. On National Register? Yes <input type="checkbox"/> No <input checked="" type="checkbox"/>		27. Other Surveys in Which Included	39. Endangered? By What? Yes <input type="checkbox"/> No <input checked="" type="checkbox"/>
12. Is it Eligible? Yes <input type="checkbox"/> No <input checked="" type="checkbox"/>			40. Visible from Public Road? Yes <input checked="" type="checkbox"/> No
13. Part of Estab. Hist. Dist.? Yes <input type="checkbox"/> No <input checked="" type="checkbox"/>			41. Distance from and Frontage on Road 20' / 35'
14. District Potent'l? Yes <input checked="" type="checkbox"/> No <input type="checkbox"/>			
15. Name of Established District			
42. Further Description of Important Features A red brick vernacular building. The roof is a false gable in front with the rest flat with a parapet. Lime-stone foundation. The glazing is one over one. Major features include a rectangular tower rising through the structure, topped with a steeply pitched hipped roof. The tower roof, the gable and the single dormer piercing the roof are all treated in gray slate. Another important feature is the very handsome brick cornice. A canopy over the front entry is the one unfortunate alteration.			
43. History and Significance City Significance: Noteworthy because of good brickwork.			
44. Description of Environment and Outbuildings The structure is in fairly good condition.			
45. Sources of Information City Records		46. Prepared by Kenneth D. Oestreich	
		47. Organization C.D.A.	
		48. Date 9/20/77	49. Revision Date(s)

State Historical Survey and Planning Office, State Capitol Building, Room B-25,
HISTORIC INVENTORY Jefferson City, Missouri 65101

1. No.	4. Present Name(s)
2. County St. Louis	5. Other Name(s)
3. Location of Negatives Community Development Agency	

6. Specific Location 3201 Shenandoah	16. Thematic Category Residence	28. No. of Stories 2 1/2
7. City or Town If Rural, Township & Vicinity St. Louis	17. Date(s) or Period C. 1910	29. Basement? Yes <input checked="" type="checkbox"/> No
8. Site Plan with North Arrow 	18. Style or Design	30. Foundation Material Masonry
9. Coordinates Lat. 15/741900/4276700 Long. 15/740315/4276880	19. Architect or Engineer	31. Wall Construction Masonry
10. Site <input checked="" type="checkbox"/> Building <input checked="" type="checkbox"/> Structure <input checked="" type="checkbox"/> Object <input checked="" type="checkbox"/>	20. Contractor or Builder	32. Roof Type & Material Hipped
11. On National Register? Yes <input type="checkbox"/> No <input checked="" type="checkbox"/>	21. Original Use, if apparent Residence	33. No. of Bays Front Side
12. Is it Eligible? Yes <input type="checkbox"/> No <input checked="" type="checkbox"/>	22. Present Use Residence	34. Wall Treatment Red Brick/Stone
13. Part of Estab. Hist. Dist.? Yes <input type="checkbox"/> No <input checked="" type="checkbox"/>	23. Ownership Public <input type="checkbox"/> Private <input checked="" type="checkbox"/>	35. Plan Shape Mod. Rect.
14. District Potential? Yes <input checked="" type="checkbox"/> No <input type="checkbox"/>	24. Owner's Name & Address, if known Searl C. & Evelyn L. Dunn 3201 Shenandoah	36. Changes (Explain in #42) Addition <input type="checkbox"/> Altered <input type="checkbox"/> Moved <input type="checkbox"/>
15. Name of Established District	25. Open to Public? Yes <input type="checkbox"/> No <input checked="" type="checkbox"/>	37. Condition Interior Exterior Good
	26. Local Contact Person or Organization Community Development Agency	38. Preservation Underway? Yes <input type="checkbox"/> No <input checked="" type="checkbox"/>
	27. Other Surveys in Which Included	39. Endangered? By What? Yes <input type="checkbox"/> No <input checked="" type="checkbox"/>
		40. Visible from Public Road? Yes <input checked="" type="checkbox"/> No <input type="checkbox"/>
		41. Distance from and Frontage on Road 20'/50'

42. Further Description of Important Features The building has a strong horizontal feeling that is only partially dispelled by a large combination bay tower. The front of the building is treated in stone - alternating between wide finished stone and rough, undressed narrow stone. The entrance is recessed and altered with a new door. The sides and rear of the house are in buff brick.



43. History and Significance City Significance


44. Description of Environment and Outbuildings

The building is on a fairly large spacious corner lot which at least on the side is surrounded by a cast iron fence.

45. Sources of Information
City Records

46. Prepared by
Kenneth D. Oestreich
47. Organization
C.D.A.
48. Date
9/20/77
49. Revision Date(s)

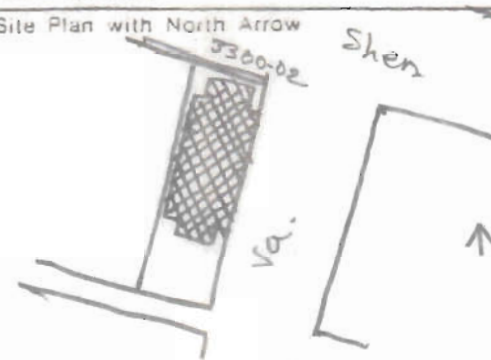
State Historical Survey and Planning Office, State Capitol Building, Room B-25,
HISTORIC INVENTORY Jefferson City, Missouri 65101


1. No.		4. Present Name(s)	
2. County St. Louis		5. Other Name(s)	
3. Location of Negatives Community Development Agency			
6. Specific Location 3229 Shenandoah		16. Thematic Category Residence	
		17. Date(s) or Period C. 1890	
7. City or Town If Rural, Township & Vicinity St. Louis		18. Style or Design	
8. Site Plan with North Arrow 		19. Architect or Engineer	
		20. Contractor or Builder	
9. Coordinates UTM Lat. 15/741900/4276700 Long. 15/740315/4276880		21. Original Use, if apparent Residence	
		22. Present Use Residence	
10. Site Structure Building <input checked="" type="checkbox"/> Object <input type="checkbox"/>		23. Ownership Public <input type="checkbox"/> Private <input checked="" type="checkbox"/>	
		24. Owner's Name & Address, if known William J. Huff 3229 Shenandoah	
11. On National Register? Yes <input type="checkbox"/> No <input checked="" type="checkbox"/>		25. Open to Public? Yes <input type="checkbox"/> No <input checked="" type="checkbox"/>	
12. Is it Eligible? Yes <input type="checkbox"/> No <input checked="" type="checkbox"/>		26. Local Contact Person or Organization Community Development Agency	
13. Part of Estab. Hist. Dist.? Yes <input type="checkbox"/> No <input checked="" type="checkbox"/>		27. Other Surveys in Which Included	
14. District Potential? Yes <input checked="" type="checkbox"/> No <input type="checkbox"/>		28. No. of Stories 2 1/2	
15. Name of Established District		29. Basement? Yes <input checked="" type="checkbox"/> No <input type="checkbox"/>	
42. Further Description of Important Features The front half of the house has a gable roof covered in green asphalt shingles; the rest of the house (the rear) has a flat roof with parapet. The basement/foundation is limestone. The facade is red brick - for good measure, it painted red. A brick (in egg & dart motif) and cut stone string course is at the 2nd floor sill level. Above this is another string course, also in the egg & dart motif. The 2nd floor windows are circular headed. The two on the east side are larger than the two on the west side. The two lower floor (front) windows are topped with unusually large brick segmental arches. More good brickwork frames the door which at least now is flush with the facade, but it is altered and may have been recessed originally.		30. Foundation Material Masonry	
		31. Wall Construction Masonry	
43. History and Significance: City Significance		32. Roof Type & Material Gable/Asphalt Shingles	
		33. No. of Bays Front Side	
44. Description of Environment and Outbuildings A well maintained yard. The back yard is enclosed with a chain link fence. Garage in rear.		34. Wall Treatment Red Brick	
		35. Plan Shape Mod. Rect.	
45. Sources of Information City Records		36. Changes (Explain in #42) Addition Altered Moved	
		37. Condition Interior Exterior Good	
46. Prepared by Kenneth D. Oestreich		38. Preservation Underway? Yes <input type="checkbox"/> No <input checked="" type="checkbox"/>	
		39. Endangered? By What? Yes <input type="checkbox"/> No <input checked="" type="checkbox"/>	
47. Organization C.D.A.		40. Visible from Public Road? Yes <input checked="" type="checkbox"/> No <input type="checkbox"/>	
		41. Distance from and Frontage on Road 20'/50'	
48. Date 9/20/77		49. Revision Date(s)	

Photo

State Historical Survey and Planning Office, State Capitol Building, Room B-25,
HISTORIC INVENTORY Jefferson City, Missouri 65101

1. No.	4. Present Name(s)
2. County St. Louis	5. Other Name(s)
3. Location of Negatives Community Development Agency	

6. Specific Location 3300-3302 Shenandoah	16. Thematic Category Residence	28. No. of Stories 2½
7. City or Town If Rural, Township & Vicinity St. Louis	17. Date(s) or Period	29. Basement? Yes <input checked="" type="checkbox"/> No <input type="checkbox"/>
8. Site Plan with North Arrow 	18. Style or Design Eclectic	30. Foundation Material Masonry
9. Coordinates UTM Lat. 15/741900/4276700 Long. 15/740315/4276880	19. Architect or Engineer	31. Wall Construction Masonry
10. Site <input checked="" type="checkbox"/> Building <input checked="" type="checkbox"/> Structure <input type="checkbox"/> Object <input type="checkbox"/>	20. Contractor or Builder	32. Roof Type & Material Hipped/Slate
11. On National Register? Yes <input type="checkbox"/> No <input checked="" type="checkbox"/>	21. Original Use, if apparent Residence (4 family)	33. No. of Bays Front Side
12. Is it Eligible? Yes <input type="checkbox"/> No <input checked="" type="checkbox"/>	22. Present Use Residence (4 family)	34. Wall Treatment Red Brick
13. Part of Estab. Hist. Dist.? Yes <input type="checkbox"/> No <input checked="" type="checkbox"/>	23. Ownership Public <input type="checkbox"/> Private <input checked="" type="checkbox"/>	35. Plan Shape Rect.
14. District Potent? Yes <input checked="" type="checkbox"/> No <input type="checkbox"/>	24. Owner's Name & Address, if known Paul Schreiber 3300 Shenandoah	36. Changes (Explain in #42) Addition <input type="checkbox"/> Altered <input type="checkbox"/> Moved <input type="checkbox"/>
15. Name of Established District	25. Open to Public? Yes <input type="checkbox"/> No <input checked="" type="checkbox"/>	37. Condition Interior <input type="checkbox"/> Exterior <input checked="" type="checkbox"/> Good
	26. Local Contact Person or Organization Community Development Agency	38. Preservation Underway? Yes <input type="checkbox"/> No <input checked="" type="checkbox"/>
	27. Other Surveys in Which Included	39. Endangered? By What? Yes <input type="checkbox"/> No <input checked="" type="checkbox"/>
		40. Visible from Public Road? Yes <input checked="" type="checkbox"/> No <input type="checkbox"/>
		41. Distance from and Frontage on Road 25' / 40'

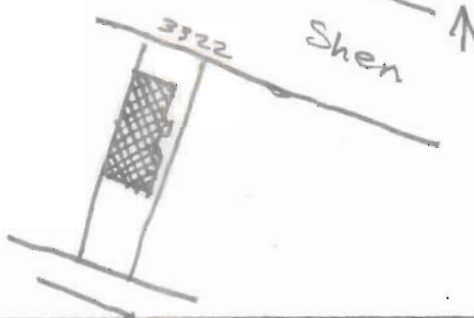

42. Further Description of Important Features The building is a mixture of many styles. Two features in particular are interesting. The steeply pitched hipped roof with decorative dormers (5 sided dormers) and the projecting porch with its very large Richardsonian Romanesque arch and lower floor porch railing are sandstone - oddly enough they are in good condition. This is particularly unusual in that this is the north side of the house. Not all of the doorways are original.	
--	---

43. History and Significance City Significance

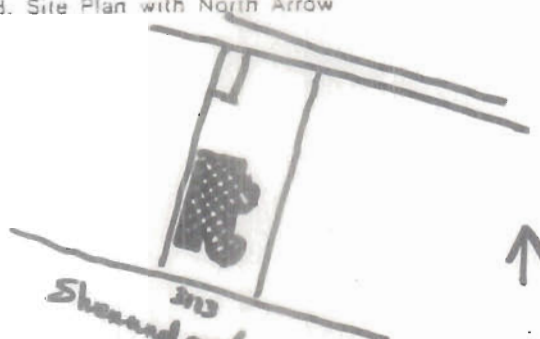
44. Description of Environment and Outbuildings The building is located on the southwest corner of Shenandoah and Virginia. Directly across the street (the southeast corner) the building is vacant and boarded up.

45. Sources of Information City Records	46. Prepared by Kenneth D. Oestreich
	47. Organization C.D.A.
	48. Date 9/20/77
	49. Revision Date(s)

State Historical Survey and Planning Office, State Capitol Building, Room B-25,
HISTORIC INVENTORY Jefferson City, Missouri 65101

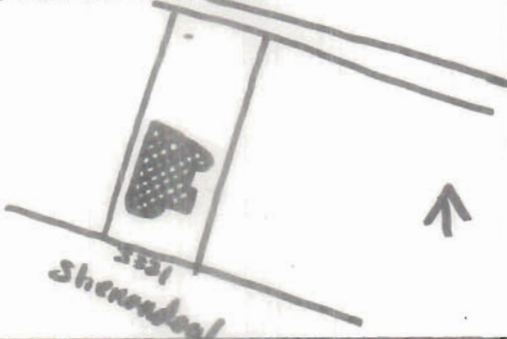
1. No.		4. Present Name(s)	
2. County St. Louis		5. Other Name(s)	
3. Location of Negatives Community Development Agency			
6. Specific Location 3322 Shenandoah		16. Thematic Category Residence	
		17. Date(s) or Period C. 1915	
7. City or Town If Rural, Township & Vicinity St. Louis		18. Style or Design St. Louis Late Victorian	
8. Site Plan with North Arrow 		19. Architect or Engineer	
		20. Contractor or Builder	
9. Coordinates UTM Lat. 15/741900/4276700 Long. 15/740315/4276880 Long. 15/740400/4277680		21. Original Use, if apparent Residence (2 family)	
		22. Present Use Residence (2 family)	
10. Site Building <input checked="" type="checkbox"/> Structure <input type="checkbox"/> Object <input type="checkbox"/>		23. Ownership Public <input type="checkbox"/> Private <input checked="" type="checkbox"/>	
		24. Owner's Name & Address, if known	
11. On National Register? Yes <input type="checkbox"/> No <input checked="" type="checkbox"/>		25. Open to Public? Yes <input type="checkbox"/> No <input checked="" type="checkbox"/>	
		26. Local Contact Person or Organization Community Development Agency	
12. Is it Eligible? Yes <input type="checkbox"/> No <input checked="" type="checkbox"/>		27. Other Surveys in Which Included	
13. Part of Estab. Hist. Dist.? Yes <input type="checkbox"/> No <input checked="" type="checkbox"/>		28. No. of Stories 2 1/2	
14. District Potent? Yes <input checked="" type="checkbox"/> No <input type="checkbox"/>		29. Basement? Yes <input checked="" type="checkbox"/> No <input type="checkbox"/>	
15. Name of Established District		30. Foundation Material Masonry	
		31. Wall Construction Masonry	
		32. Roof Type & Material Hipped/Asphalt Shingles	
		33. No. of Bays Front Side	
		34. Wall Treatment Red Brick	
		35. Plan Shape Rect.	
		36. Changes (Explain in #42) Addition Altered Moved	
		37. Condition Interior Exterior Good	
		38. Preservation Underway? Yes No	
		39. Endangered? By What? Yes No <input checked="" type="checkbox"/>	
		40. Visible from Public Road? Yes <input checked="" type="checkbox"/> No	
		41. Distance from and Frontage on Road 30' / 30'	
42. Further Description of Important Features The structure is two family flat in the usual St. Louis style. The roof is hipped with projecting dormers (now in asphalt shingles). The wall treatment is red brick. The windows are all capped with segmental arches. The entranceway is all original. Oak doors and woodwork are still operable transoms. The basement/foundation is limestone wrought iron grills cover the windows.			
			
43. History and Significance City Significance			
44. Description of Environment and Outbuildings The building sets back approximately 25'. To its right on the corner of Shenandoah and Louisiana is a store now converted to a "Friendly Pentecostal Church."			
45. Sources of Information City Records		46. Prepared by Kenneth D. Oestreich	
		47. Organization C.D.A.	
		48. Date 9/20/77	
		49. Revision Date(s)	

State Historical Survey and Planning Office, State Capitol Building, Room B-25,
HISTORIC INVENTORY Jefferson City, Missouri 65101

1. No.		4. Present Name(s)	
2. County St. Louis		5. Other Name(s)	
3. Location of Negatives Community Development Agency			
6. Specific Location 3311 Shenandoah		16. Thematic Category Residence	28. No. of Stories 2 1/2
		17. Date(s) or Period C. 1904	29. Basement? Yes <input checked="" type="checkbox"/> No
7. City or Town If Rural, Township & Vicinity St. Louis		18. Style or Design Late Victorian	30. Foundation Material Masonry
8. Site Plan with North Arrow 		19. Architect or Engineer	31. Wall Construction Masonry
		20. Contractor or Builder	32. Roof Type & Material Hipped/Asphalt Shingles
		21. Original Use, if apparent Residence	33. No. of Sides Front Side
		22. Present Use Residence	34. Wall Treatment Red Brick
		23. Ownership Public <input type="checkbox"/> Private <input checked="" type="checkbox"/>	35. Plan Shape Rect.
		24. Owner's Name & Address, if known Joy L. Benson 3311 Shenandoah	36. Changes (Explain in #42) Addition Altered Moved
9. Coordinates UTM Lat. 15/741900/4276700 Long. 15/740315/4276880		25. Open to Public? Yes <input type="checkbox"/> No <input checked="" type="checkbox"/>	37. Condition Interior Exterior Fair
10. Site Building <input checked="" type="checkbox"/> Structure Object <input type="checkbox"/>		26. Local Contact Person or Organization Community Development Agency	38. Preservation Underway? Yes <input type="checkbox"/> No <input checked="" type="checkbox"/>
11. On National Register? Yes <input type="checkbox"/> No <input checked="" type="checkbox"/>		27. Other Surveys in Which Included	39. Endangered? By What? Yes <input type="checkbox"/> No <input checked="" type="checkbox"/>
12. Is it Eligible? Yes <input type="checkbox"/> No <input checked="" type="checkbox"/>			40. Visible from Public Road? Yes <input checked="" type="checkbox"/> No <input type="checkbox"/>
13. Part of Estab. Hist. Dist.? Yes <input type="checkbox"/> No <input checked="" type="checkbox"/>			41. Distance from and Frontage on Road 20'/50'
14. District Potent? Yes <input checked="" type="checkbox"/> No <input type="checkbox"/>			
15. Name of Established District			
42. Further Description of Important Features While not in serious trouble now without necessary maintenance it could lose several important features. In this structure sandstone was used for the basement/foundation, the stone porch and two Corinthian columns supporting the roof of the porch. The sandstone also appears around a thermal window and as the cornice of a projecting gable. All of these features mentioned except the last two have in the past been painted white (otherwise they would now be severely damaged). Now in many places the white paint is coming off and the stone is beginning to erode. Other features include a hipped roof (in red asphalt shingles), in the center of the roof is a large dormer with 3 rectangular windows (the glass is missing). The porch also has a hipped roof - in classical motif (swags, dentils, etc.) The basement windows have wrought iron grills (arrow motif). Excellent brick work in cornice and combination of window hoods and string course. The entrance door has a large elliptical glass opening. The top portion of the chimneys have been removed.			
43. History and Significance: City Significance			
44. Description of Environment and Outbuildings A large (approximately 5 ft.) chain link fence surrounds the yard.			
45. Sources of Information City Records		46. Prepared by Kenneth D. Gestreich	
		47. Organization C.D.A.	
		48. Date 9/20/77	49. Revision Date(s)

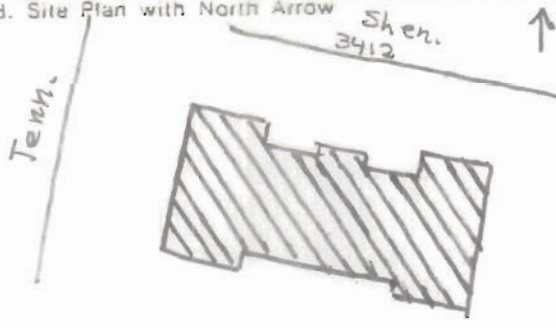


State Historical Survey and Planning Office, State Capitol Building, Room B-25,
HISTORIC INVENTORY Jefferson City, Missouri 65107

1. No.		4. Present Name(s)	
2. County St. Louis		5. Other Name(s)	
3. Location of Negatives Community Development Agency			
6. Specific Location 3321 Shenandoah		16. Thematic Category Residence	28. No. of Stories 2 1/2
7. City or Town If Rural, Township & Vicinity St. Louis		17. Date(s) or Period C. 1904	29. Basement? Yes <input checked="" type="checkbox"/> No <input type="checkbox"/>
8. Site Plan with North Arrow 		18. Style or Design Picturesque Richardsonian influence	30. Foundation Material Masonry
9. Coordinates UTM Lat. 15/741900/4276700 Long. 15/740315/4276880		19. Architect or Engineer	31. Wall Construction Masonry
10. Site Building <input checked="" type="checkbox"/> Structure Object <input type="checkbox"/>		20. Contractor or Builder	32. Roof Type & Material Gable/Slate
11. On National Register? Yes <input type="checkbox"/> No <input checked="" type="checkbox"/>		21. Original Use, if apparent Residence	33. No. of Bays Front Side
12. Is it Eligible? Yes <input type="checkbox"/> No <input checked="" type="checkbox"/>		22. Present Use Residence	34. Wall Treatment Red Brick/ Stone
13. Part of Estab. Yes <input type="checkbox"/> Hist. Dist.? No <input checked="" type="checkbox"/>		23. Ownership Public <input type="checkbox"/> Private <input checked="" type="checkbox"/>	35. Plan Shape Mod. Rect.
14. District Potent? Yes <input checked="" type="checkbox"/> No <input type="checkbox"/>		24. Owner's Name & Address, if known John E. Barnam Jr. 3321 Shenandoah	36. Changes (Explain in #42) Addition <input type="checkbox"/> Altered <input type="checkbox"/> Moved <input type="checkbox"/>
15. Name of Established District		25. Open to Public? Yes <input type="checkbox"/> No <input checked="" type="checkbox"/>	37. Condition Interior Exterior Good
42. Further Description of Important Features An interesting building - good massing and scale. Picturesque, although it is a general term can best describe the building. Richardson's influence (although not as strong here as in many similar buildings) can still be seen - particularly in the rising tower and conical roof. The roof is gabled/conical (at the tower) and pierced by several dormers, 3 on the tower and another on the roof proper. The roof and dormers are all sheathed in gray/green slate. At the top of the tower is a copper finial. Another prominent feature is stone banding, below the cornice, at the 1st & 2nd story sill levels & above the 1st floor glazing (one over one sash). Has good brickwork.		26. Local Contact Person or Organization Community Development Agency	38. Preservation Underway? Yes <input type="checkbox"/> No <input checked="" type="checkbox"/>
43. History and Significance City Significance: An excellent example of the picturesque massing.		27. Other Surveys in Which Included	39. Endangered? By What? Yes <input type="checkbox"/> No <input checked="" type="checkbox"/>
44. Description of Environment and Outbuildings On Shenandoah - the houses are all large and roomy. The neighborhood basically is in fairly good shape.		40. Visible from Public Road? Yes <input checked="" type="checkbox"/> No <input type="checkbox"/>	
45. Sources of Information City Records		41. Distance from and Frontage on Road 20'/40'	
46. Prepared by Kenneth D. Oestreich		47. Organization C.D.A.	
48. Date 9/20/77		49. Revision Date(s)	



State Historical Survey and Planning Office, State Capitol Building, Room B-25,
HISTORIC INVENTORY Jefferson City, Missouri 65101

1. No.		4. Present Name(s)	
2. County St. Louis		5. Other Name(s)	
3. Location of Negatives Community Development Agency			
6. Specific Location 3412 Shenandoah		16. Thematic Category Public School	
7. City or Town If Rural, Township & Vicinity St. Louis		17. Date(s) or Period 1925 Approx.	
8. Site Plan with North Arrow 		18. Style or Design Spanish Mission Revival	
		19. Architect or Engineer	
		20. Contractor or Builder	
		21. Original Use, if apparent School	
		22. Present Use Shenandoah School	
		23. Ownership Public <input checked="" type="checkbox"/> Private <input type="checkbox"/>	
		24. Owner's Name & Address, if known Board of Education City of St. Louis	
9. Coordinates UTM Lat. 15/741900/4276700 Long. 15/740315/4276880 15/740400/4277680		25. Open to Public? Yes <input type="checkbox"/> No <input checked="" type="checkbox"/>	
10. Site <input checked="" type="checkbox"/> Building <input checked="" type="checkbox"/> Structure <input type="checkbox"/> Object <input type="checkbox"/>		26. Local Contact Person or Organization Community Development Agency	
11. On National Register? Yes <input type="checkbox"/> No <input checked="" type="checkbox"/>		27. Other Surveys in Which Included	
12. Is It Eligible? Yes <input checked="" type="checkbox"/> No <input type="checkbox"/>			
13. Part of Estab. Hist. Dist.? Yes <input type="checkbox"/> No <input checked="" type="checkbox"/>		30. Foundation Material Masonry	
14. District Potent? Yes <input checked="" type="checkbox"/> No <input type="checkbox"/>		31. Wall Construction Masonry	
15. Name of Established District		32. Roof Type & Material Pitched/Clay Tile	
		33. No. of Bays Front Side	
		34. Wall Treatment Red Brick & Stone	
		35. Plan Shape H	
		36. Changes (Explain in #42) Addition <input type="checkbox"/> Altered <input type="checkbox"/> Moved <input type="checkbox"/>	
		37. Condition Interior <input type="checkbox"/> Exterior <input checked="" type="checkbox"/> Excellent	
		38. Preservation Underway? Yes <input type="checkbox"/> No <input checked="" type="checkbox"/>	
		39. Endangered? By What? Yes <input type="checkbox"/> No <input checked="" type="checkbox"/>	
		40. Visible from Public Road? Yes <input checked="" type="checkbox"/> No <input type="checkbox"/>	
		41. Distance from and Frontage on Road Approx. 40'	

42. Further Description of Important Features 3 story yellow brick, h-plan school, conventional. Red quarry tile roof, two end bays have circle imposed on square mission style windows in top of gables. Other windows conventional. Exuberant Spanish mission baroque carved stone entrance with spiral columns and Corinthian capitals. String course at sill level on main floor, and window head level on second floor.



43. History and Significance

Unusual for St. Louis to find such Spanish detail.

44. Description of Environment and Outbuildings

Half city block with school facing Shenandoah and street side grass; asphalt playground behind school.

45. Sources of Information

City Records

46. Prepared by

Kenneth D. Oestreich

47. Organization

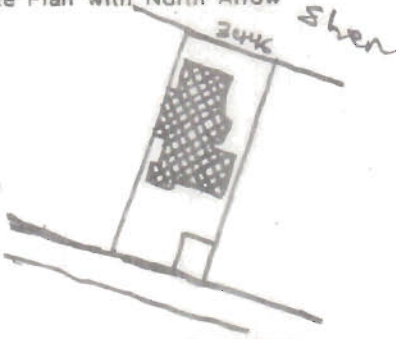
C.D.A.

48. Date

9/20/77

49. Revision Date(s)

State Historical Survey and Planning Office, State Capitol Building, Room B-25,
HISTORIC INVENTORY Jefferson City, Missouri 65101

1. No.		4. Present Name(s)	
2. County St. Louis		5. Other Name(s)	
3. Location of Negatives Community Development Agency			
6. Specific Location 3446 Shenandoah		16. Thematic Category Residence	28. No. of Stories <u>2½</u>
7. City or Town If Rural, Township & Vicinity St. Louis		17. Date(s) or Period C. 1915	29. Basement? Yes <input checked="" type="checkbox"/> No <input type="checkbox"/>
8. Site Plan with North Arrow 		18. Style or Design Late Victorian/Richardson influence	30. Foundation Material Masonry
9. Coordinates UTM Lat. <u>15/741900/4276700</u> Long. <u>15/740315/4276880</u>		19. Architect or Engineer	31. Wall Construction Masonry
10. Site <input checked="" type="checkbox"/> Building <input checked="" type="checkbox"/> Structure <input type="checkbox"/> Object <input type="checkbox"/>		20. Contractor or Builder	32. Roof Type & Material Hipped Gable/Slate
11. On National Register? Yes <input type="checkbox"/> No <input checked="" type="checkbox"/>		21. Original Use, if apparent Residence/2 family	33. No. of Bays Front Side
12. Is It Eligible? Yes <input type="checkbox"/> No <input checked="" type="checkbox"/>		22. Present Use Residence/2 family	34. Wall Treatment Reddish Brown Brick
13. Part of Estab. Hist. Dist.? Yes <input type="checkbox"/> No <input checked="" type="checkbox"/>		23. Ownership Public <input type="checkbox"/> Private <input checked="" type="checkbox"/>	35. Plan Shape Rect.
14. District Potent? Yes <input checked="" type="checkbox"/> No <input type="checkbox"/>		24. Owner's Name & Address, if known South Compton Inc.	36. Changes (Explain in #42) Addition <input type="checkbox"/> Altered <input type="checkbox"/> Moved <input type="checkbox"/>
15. Name of Established District		25. Open to Public? Yes <input type="checkbox"/> No <input checked="" type="checkbox"/>	37. Condition Interior <input type="checkbox"/> Exterior <u>Good</u>
		26. Local Contact Person or Organization Community Development Agency	38. Preservation Underway? Yes <input type="checkbox"/> No <input checked="" type="checkbox"/>
		27. Other Surveys in Which Included	39. Endangered? By What? Yes <input type="checkbox"/> No <input checked="" type="checkbox"/>
			40. Visible from Public Road? Yes <input checked="" type="checkbox"/> No <input type="checkbox"/>
			41. Distance from and Frontage on Road 20'/40'

42. Further Description of Important Features The roof is a combination hipped/gabled and is treated with variegated gray slate. Despite its date, Richardson's influence is strong. The entrance is recessed under a large Romanesque arch with terra cotta keystone. The entrance features its original woodwork and beveled glass doors. Jack arches with terra cotta keystones top all windows. All of the glazing is one over one sash. The basement/foundation is limestone - faced on the front of the house and left rough on the sides and back. The projecting gable and thermal window is an interesting feature, as is the excellent brick cornice.



43. History and Significance City Significance:
A good example of St. Louis brickwork.

44. Description of Environment and Outbuildings

The building is located on Shenandoah. Grand Avenue is only one block away.

45. Sources of Information
City Records

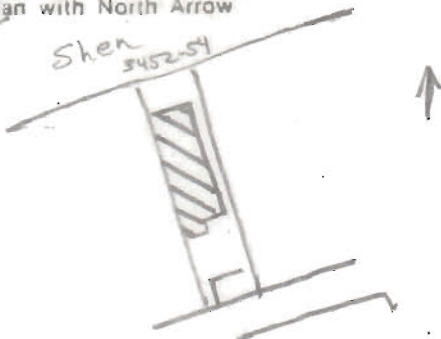
46. Prepared by
Kenneth D. Oestreich

47. Organization
C.D.A.

48. Date 9/20/77

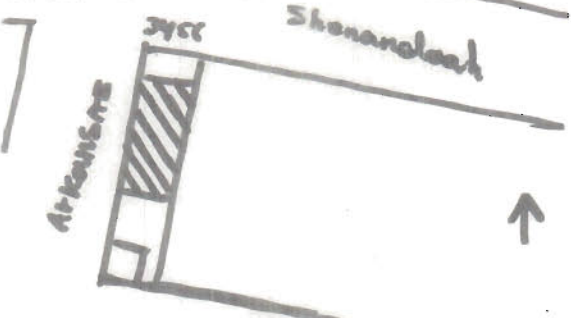
49. Revision Date(s)

State Historical Survey and Planning Office, State Capitol Building, Room B-25,
HISTORIC INVENTORY Jefferson City, Missouri 65101

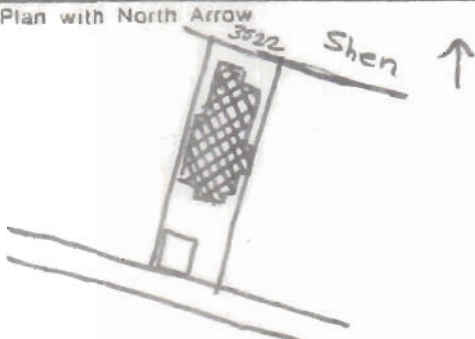
1. No.		4. Present Name(s)	
2. County St. Louis		5. Other Name(s)	
3. Location of Negatives Community Development Agency			
6. Specific Location 3452-3454 Shenandoah		16. Thematic Category Residence - Duplex	
7. City or Town If Rural, Township & Vicinity St. Louis		17. Date(s) or Period Approx. 1900	
8. Site Plan with North Arrow 		18. Style or Design Late Victorian	
		19. Architect or Engineer	
		20. Contractor or Builder	
		21. Original Use, if apparent Duplex	
		22. Present Use Duplex	
		23. Ownership Public <input type="checkbox"/> Private <input checked="" type="checkbox"/>	
		24. Owner's Name & Address, if known Bobby Wheeler 3452-3454 Shenandoah	
9. Coordinates UTM Lat. 15/741900/4276700 Long. 15/740315/4276880		25. Open to Public? Yes <input type="checkbox"/> No <input checked="" type="checkbox"/>	
10. Site Building <input checked="" type="checkbox"/> Structure Object <input type="checkbox"/>		26. Local Contact Person or Organization Community Development Agency	
11. On National Register? Yes <input type="checkbox"/> No <input checked="" type="checkbox"/>		27. Other Surveys in Which Included	
12. Is It Eligible? Yes <input checked="" type="checkbox"/> No <input type="checkbox"/>			
13. Part of Estab. Hist. Dist.? Yes <input type="checkbox"/> No <input checked="" type="checkbox"/>			
14. District Potent'l? Yes <input checked="" type="checkbox"/> No <input type="checkbox"/>			
15. Name of Established District		28. No. of Stories 2	
		29. Basement? Yes <input checked="" type="checkbox"/> No <input type="checkbox"/>	
		30. Foundation Material Masonry	
		31. Wall Construction Masonry	
		32. Roof Type & Material Parapet - Flat	
		33. No. of Bays Front Side	
		34. Wall Treatment Red Brick	
		35. Plan Shape Rect.	
		36. Changes (Explain in #42) Addition <input type="checkbox"/> Altered <input type="checkbox"/> Moved <input type="checkbox"/>	
		37. Condition Interior _____ Exterior Good	
		38. Preservation Underway? Yes <input checked="" type="checkbox"/> No <input type="checkbox"/>	
		39. Endangered? By What? Yes <input type="checkbox"/> No <input checked="" type="checkbox"/>	
		40. Visible from Public Road? Yes <input checked="" type="checkbox"/> No <input type="checkbox"/>	
		41. Distance from and Frontage on Road Approx. 15'	
42. Further Description of Important Features Two story brick duplex. Handsome detailing in pressed brick. Stone sill course carries through to parapet walls on recessed entrance. Large Romanesque arches outlined in pressed brick. Second floor has slightly projected bay with pressed brick bracketing underneath. Red sandstone used in shell motif, elaborate pressed brick used for cornice details. Cast iron cornice and parapet with spirals.			
43. History and Significance State Significance: Good example of pressed brick decoration and use of cast iron cornices.			
44. Description of Environment and Outbuildings Residential neighborhood of single family and duplex residences.			
45. Sources of Information City Records		46. Prepared by Kenneth D. Oestreich	
		47. Organization C.D.A.	
		48. Date 9/20/77	
		49. Revision Date(s)	



State Historical Survey and Planning Office, State Capitol Building, Room B-25,
HISTORIC INVENTORY Jefferson City, Missouri 65101


1. No.		4. Present Name(s)	
2. County St. Louis		5. Other Name(s)	
3. Location of Negatives Community Development Agency			
6. Specific Location 3456-3458 Shenandoah		16. Thematic Category Residence - Duplex	28. No. of Stories 2
7. City or Town If Rural, Township & Vicinity St. Louis		17. Date(s) or Period Approx. 1900	29. Basement? Yes <input checked="" type="checkbox"/> No <input type="checkbox"/>
8. Site Plan with North Arrow 		18. Style or Design Late Victorian	30. Foundation Material Masonry
9. Coordinates UTM Lat. 15/741900/4276700 Long. 15/740315/4276880		19. Architect or Engineer	31. Wall Construction Masonry
10. Site <input checked="" type="checkbox"/> Building <input checked="" type="checkbox"/> Structure <input type="checkbox"/> Object <input type="checkbox"/>		20. Contractor or Builder	32. Roof Type & Material Parapet Flat
11. On National Register? Yes <input type="checkbox"/> No <input checked="" type="checkbox"/>		21. Original Use, if apparent Duplex	33. No. of Bays Front Side
12. Is it Eligible? Yes <input checked="" type="checkbox"/> No <input type="checkbox"/>		22. Present Use Duplex	34. Wall Treatment Red Brick
13. Part of Estab. Yes <input type="checkbox"/> Hist. Dist.? No <input checked="" type="checkbox"/>		23. Ownership Public <input type="checkbox"/> Private <input checked="" type="checkbox"/>	35. Plan Shape Rect.
14. District Potent'l? Yes <input checked="" type="checkbox"/> No <input type="checkbox"/>		24. Owner's Name & Address, if known Adele Blair & Violet Beckett 3456-3458 Shenandoah	36. Changes (Explain in #42) Addition <input type="checkbox"/> Altered <input type="checkbox"/> Moved <input type="checkbox"/>
15. Name of Established District		25. Open to Public? Yes <input type="checkbox"/> No <input checked="" type="checkbox"/>	37. Condition Interior Exterior Good
42. Further Description of Important Features Two story brick duplex (similar to 3452 Shenandoah). Handsome brick details. Stone sill course carried through on first floor, two round arches over main floor windows in pressed brick. Second floor projected bay with pressed brick bracketing. elaborate pressed brick cornice details and cast iron cornice and parapet.		26. Local Contact Person or Organization Community Development Agency	38. Preservation Underway? Yes <input type="checkbox"/> No <input checked="" type="checkbox"/>
43. History and Significance Good examples of pressed brick decoration and use of cast iron cornices.		27. Other Surveys in Which Included	39. Endangered? By What? Yes <input type="checkbox"/> No <input checked="" type="checkbox"/>
44. Description of Environment and Outbuildings Residential neighborhood of single family and duplex residences.		40. Visible from Public Road? Yes <input checked="" type="checkbox"/> No <input type="checkbox"/>	
45. Sources of Information City Records		41. Distance from and Frontage on Road Approx. 15'	
		46. Prepared by Kenneth D. Oestreich	
		47. Organization C.D.A.	
		48. Date 9/20/77	49. Revision Date(s)

State Historical Survey and Planning Office, State Capitol Building, Room B-25,
HISTORIC INVENTORY Jefferson City, Missouri 65101

1. No.		4. Present Name(s)	
2. County St. Louis		5. Other Name(s)	
3. Location of Negatives Community Development Agency			
6. Specific Location 3522 Shenandoah		16. Thematic Category Residence	
7. City or Town If Rural, Township & Vicinity St. Louis		17. Date(s) or Period C. 1910	
8. Site Plan with North Arrow 		18. Style or Design St. Louis Late Victorian	
		19. Architect or Engineer	
		20. Contractor or Builder	
		21. Original Use, if apparent Residence	
		22. Present Use Residence (possibly multi-family)	
		23. Ownership Public <input type="checkbox"/> Private <input checked="" type="checkbox"/>	
		24. Owner's Name & Address, if known	
9. Coordinates UTM Lat. 15/741900/4276700 Long. 15/740315/4276880		25. Open to Public? Yes <input type="checkbox"/> No <input checked="" type="checkbox"/>	
10. Site <input checked="" type="checkbox"/> Structure <input type="checkbox"/> Building <input checked="" type="checkbox"/> Object <input type="checkbox"/>		26. Local Contact Person or Organization Community Development Agency	
11. On National Register? Yes <input type="checkbox"/> No <input checked="" type="checkbox"/>		27. Other Surveys in Which Included	
12. Is it Eligible? Yes <input type="checkbox"/> No <input checked="" type="checkbox"/>			
13. Part of Estab. Hist. Dist.? Yes <input type="checkbox"/> No <input checked="" type="checkbox"/>			
14. District Potent'l? Yes <input checked="" type="checkbox"/> No <input type="checkbox"/>			
15. Name of Established District		28. No. of Stories 2 1/2	
		29. Basement? Yes <input checked="" type="checkbox"/> No <input type="checkbox"/>	
		30. Foundation Material Masonry	
		31. Wall Construction Masonry	
		32. Roof Type & Material Hipped/Slate	
		33. No. of Bays Front Side	
		34. Wall Treatment Red Brick	
		35. Plan Shape Cube	
		36. Changes (Explain in #42) Addition <input type="checkbox"/> Altered <input type="checkbox"/> Moved <input type="checkbox"/>	
		37. Condition Interior <input type="checkbox"/> Exterior Fair <input type="checkbox"/>	
		38. Preservation Underway? Yes <input type="checkbox"/> No <input checked="" type="checkbox"/>	
		39. Endangered? By What? Yes <input type="checkbox"/> No <input checked="" type="checkbox"/>	
		40. Visible from Public Road? Yes <input checked="" type="checkbox"/> No <input type="checkbox"/>	
		41. Distance from and Frontage on Road 15'/40'	
42. Further Description of Important Features This is the usual middle class St. Louis home built in the Beaux Arts period. It has 3 unusual features, however. The first feature is an eyebrow dormer. The roof is hipped and sheathed in gray slate. A rather plain cornice - dentils but no brackets. Features 2 and 3 are both entrances. The main entrance at ground level on the west side of the house and the walkout exit/entrance directly above on the 2nd floor. The main entrance has fan light and side lights; (Art-Noeveau) addition is leaded and stained glass. A uninspired porch supported by 4 Tuscan columns. The forward 2 free-standing. The rear 2 engaged. No decoration in the brickwork.			
43. History and Significance			
44. Description of Environment and Outbuildings Located on Shenandoah near Grand Avenue.			
45. Sources of Information City Records		46. Prepared by Kenneth D. Oestreich	
		47. Organization C.D.A.	
		48. Date 9/20/77	
		49. Revision Date(s)	

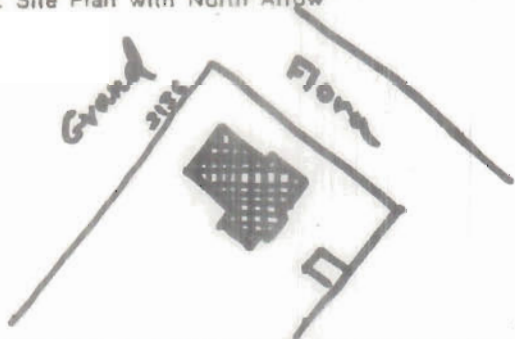



State Historical Survey and Planning Office, State Capitol Building, Room B-25,
HISTORIC INVENTORY Jefferson City, Missouri 65101

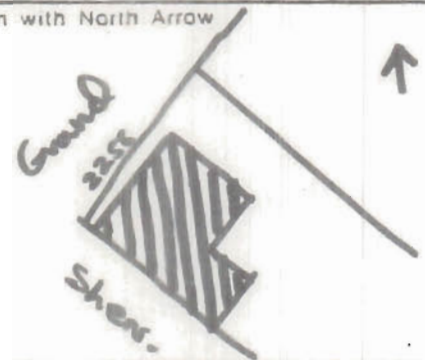
1. No.		4. Present Name(s)	
2. County St. Louis		5. Other Name(s)	
3. Location of Negatives Community Development Agency			
6. Specific Location 2124 S. Grand		16. Thematic Category Residence	
		17. Date(s) or Period 1910-1920	
7. City or Town If Rural, Township & Vicinity St. Louis		18. Style or Design None	
8. Site Plan with North Arrow 		19. Architect or Engineer	
		20. Contractor or Builder	
9. Coordinates UTM Lat. 15/741900/4276700 Long. 15/741300/4277980 15/740315/4276880 15/740400/4277680		21. Original Use, if apparent Residence	
		22. Present Use Residence	
10. Site Building Structure Object		23. Ownership Public <input type="checkbox"/> Private <input checked="" type="checkbox"/>	
		24. Owner's Name & Address, if known Thomas J. Finley 865-4908	
11. On National Register? Yes <input type="checkbox"/> No <input checked="" type="checkbox"/>		25. Open to Public? Yes <input type="checkbox"/> No <input checked="" type="checkbox"/>	
		26. Local Contact Person or Organization Community Development Agency	
12. Is it Eligible? Yes <input type="checkbox"/> No <input type="checkbox"/>		27. Other Surveys in Which Included	
13. Part of Estab. Hist. Dist.? Yes <input type="checkbox"/> No <input checked="" type="checkbox"/>		14. District Potent? Yes <input checked="" type="checkbox"/> No <input type="checkbox"/>	
15. Name of Established District		28. No. of Stories 2 1/2	
42. Further Description of Important Features 2 1/2 story brick residence of only moderate distinction. Stone base and stone sill course. Central projecting porch with 4 modified Ionic wood columns, 2 engaged columns against house. Directly above porch is modified Palladian window with terra cotta decoration, flanked by pair of double hung windows on either side. Dormers with semi-circular arched windows.		29. Basement? Yes <input checked="" type="checkbox"/> No <input type="checkbox"/>	
		30. Foundation Material Masonry	
		31. Wall Construction Masonry	
		32. Roof Type & Material Hipped/Asbestos	
		33. No. of Bays Front Side	
		34. Wall Treatment Brick/Terra Cotta	
		35. Plan Shape Rect.	
		36. Changes (Explain in #42) Addition <input type="checkbox"/> Altered <input type="checkbox"/> Moved <input type="checkbox"/>	
		37. Condition Interior Unknown Exterior Fair	
		38. Preservation Underway? Yes <input type="checkbox"/> No <input type="checkbox"/>	
39. Endangered? By What? Yes <input checked="" type="checkbox"/> No <input type="checkbox"/> Poor maintenance			
40. Visible from Public Road? Yes <input checked="" type="checkbox"/> No <input type="checkbox"/>			
41. Distance from and Frontage on Road Approx. 25'			
43. History and Significance City Significance:			
44. Description of Environment and Outbuildings Residential area along S. Grand.			
45. Sources of Information City Records		46. Prepared by Kenneth D. Oestreich	
		47. Organization C.D.A.	
48. Date 6/26/77		49. Revision Date(s)	



State Historical Survey and Planning Office, State Capitol Building, Room B-25,
HISTORIC INVENTORY Jefferson City, Missouri 65101

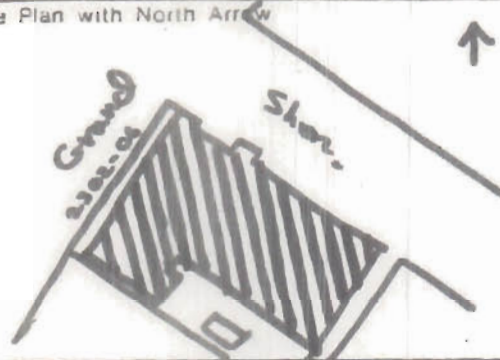
1. No.		4. Present Name(s) Medical Mission Sisters	
2. County St. Louis		5. Other Name(s)	
3. Location of Negatives Community Development Agency			
6. Specific Location 2136 S. Grand		16. Thematic Category Residence	
7. City or Town If Rural, Township & Vicinity St. Louis		17. Date(s) or Period Approx. 1920	
8. Site Plan with North Arrow 		18. Style or Design Picturesque	
		19. Architect or Engineer	
		20. Contractor or Builder	
		21. Original Use, if apparent Residence	
		22. Present Use Institutional Residence	
		23. Ownership Public <input type="checkbox"/> Private <input checked="" type="checkbox"/>	
		24. Owner's Name & Address, if known Medical Mission Sisters 773-7831	
		25. Open to Public? Yes <input type="checkbox"/> No <input checked="" type="checkbox"/>	
		26. Local Contact Person or Organization Community Development Agency	
		27. Other Surveys in Which Included	
9. Coordinates UTM Lat. 15/741900/4276700 Long. 15/740315/4276880		28. No. of Stories 2 1/2	
10. Site <input type="checkbox"/> Building <input checked="" type="checkbox"/> Structure <input type="checkbox"/> Object <input type="checkbox"/>		29. Basement? Yes <input checked="" type="checkbox"/> No <input type="checkbox"/>	
11. On National Register? Yes <input type="checkbox"/> No <input checked="" type="checkbox"/>		30. Foundation Material Concrete	
12. Is it Eligible? Yes <input type="checkbox"/> No <input checked="" type="checkbox"/>		31. Wall Construction Masonry	
13. Part of Estab. Hist. Dist.? Yes <input type="checkbox"/> No <input checked="" type="checkbox"/>		32. Roof Type & Material Gabled/Slate	
14. District Potent'l? Yes <input checked="" type="checkbox"/> No <input type="checkbox"/>		33. No. of Bays Front Side	
15. Name of Established District		34. Wall Treatment Brick/Wood/Plaster	
		35. Plan Shape Rect.	
		36. Changes (Explain in #42) Addition <input type="checkbox"/> Altered <input type="checkbox"/> Moved <input type="checkbox"/>	
		37. Condition Interior Unknown Exterior Good	
		38. Preservation Underway? Yes <input type="checkbox"/> No <input checked="" type="checkbox"/>	
		39. Endangered? By What? Yes <input type="checkbox"/> No <input checked="" type="checkbox"/>	
		40. Visible from Public Road? Yes <input checked="" type="checkbox"/> No <input type="checkbox"/>	
		41. Distance from and Frontage on Road Approx. 30'	
42. Further Description of Important Features 2 1/2 story brick residence rather common in St. Louis' older residential areas. Front: standard central hall feeling of Victorian verticality. Small cantilevered canopy over entrance; open porch (stone and brick); 3 dormers with wood and plaster trim. Side: central staircase reflected in by large central art glass window. Side elevation simply has windows punched through wall as needed with no pattern or symmetry. Picturesque gables, wood applied and plaster infill.			
43. History and Significance City Significance:			
44. Description of Environment and Outbuildings Residential area along east side of S. Grand.			
45. Sources of Information City Records		46. Prepared by Kenneth D. Oestreich	
		47. Organization C.D.A.	
		48. Date 10/20/83 49. Revision Date(s)	

State Historical Survey and Planning Office, State Capitol Building, Room B-25,
HISTORIC INVENTORY Jefferson City, Missouri 65101

1. No.		4. Present Name(s) Pelican's Restaurant	
2. County St. Louis		5. Other Name(s)	
3. Location of Negatives Community Development Agency			
6. Specific Location 2256 S. Grand		16. Thematic Category Mixed Commercial - Residential	
7. City or Town If Rural, Township & Vicinity St. Louis		17. Date(s) or Period Pre 1878/Remodeled 1895	
8. Site Plan with North Arrow 		18. Style or Design Victorian	
		19. Architect or Engineer Unknown	
		20. Contractor or Builder Unknown	
		21. Original Use, if apparent Saloon/Tavern	
		22. Present Use Restaurant/Bar	
		23. Ownership Public <input type="checkbox"/> Private <input checked="" type="checkbox"/>	
		24. Owner's Name & Address, if known Pelican's Restaurant 776-5666	
9. Coordinates UTM Lat. 15/741900/4276700 Long. 15/740315/4276880 15/740400/4277680		25. Open to Public? Yes <input type="checkbox"/> No <input checked="" type="checkbox"/>	
10. Site Building <input checked="" type="checkbox"/> Structure Object <input type="checkbox"/>		26. Local Contact Person or Organization Community Development Agency	
11. On National Register? Yes <input type="checkbox"/> No <input checked="" type="checkbox"/>		27. Other Surveys in Which Included City of St. Louis Historic Landmark	
12. Is it Eligible? Yes <input checked="" type="checkbox"/> No <input type="checkbox"/>			
13. Part of Estab. Hist. Dist.? Yes <input type="checkbox"/> No <input checked="" type="checkbox"/>			
14. District Potent'l? Yes <input checked="" type="checkbox"/> No <input type="checkbox"/>			
15. Name of Established District		28. No. of Stories 3	
		29. Basement? Yes <input checked="" type="checkbox"/> No <input type="checkbox"/>	
		30. Foundation Material Stone	
		31. Wall Construction Masonry	
		32. Roof Type & Material Slate Parapet/Flat	
		33. No. of Bays Front Side	
		34. Wall Treatment Brick and Sandstone	
		35. Plan Shape Rect.	
		36. Changes (Explain in #42) Addition <input checked="" type="checkbox"/> Altered <input checked="" type="checkbox"/> Moved <input type="checkbox"/>	
		37. Condition Interior Good Exterior Good	
		38. Preservation Underway? Yes <input type="checkbox"/> No <input checked="" type="checkbox"/>	
		39. Endangered? By What? Yes <input type="checkbox"/> No <input checked="" type="checkbox"/>	
		40. Visible from Public Road? Yes <input checked="" type="checkbox"/> No <input type="checkbox"/>	
		41. Distance from and Frontage on Road To sidewalk west, south	
42. Further Description of Important Features Late Victorian brick 2-story bldg. that appears to have been built as a store with living quarters over it. The entire main floor elevation has been altered to present use. One story addition north on Grand & 2 one story additions to the rear. At southeast corner there is a round turret with 3 small windows over double window at 2nd floor level; red slate roof; remainder of roof is patterned with bands and shaped slate. Interesting use of brick to bracket side windows and cornice and sill. Chimney between turret and side is decorated with double-arched brick niches and 4 vertical grooves. Band of pressed brick fleur-de-lis pattern over 3 southern windows. Remaining 2 windows continue up to form a gable; scroll-patterned pressed brick over windows; dormer-gable has Palladian style window framed in pressed brick with a rusticated brick pattern forming extreme peak.			
43. History and Significance Handsome mixed use corner store style Victorian building; handsome slate patterning on parapet roof. Pelican's has long been a famous St. Louis restaurant and landmark and as such it is now a City of St. Louis Historic Landmark.			
44. Description of Environment and Outbuildings Building forms part of commercial face along east side of Grand and turns corner into Shenandoah.			
45. Sources of Information City Records St. Louis Landmarks, K. Oestreich and Norbury Wayman, p.II-72.		46. Prepared by Kenneth D. Oestreich	
		47. Organization C.D.A.	
		48. Date 6/20/77	
		49. Revision Date(s)	



State Historical Survey and Planning Office, State Capitol Building, Room B-25,
HISTORIC INVENTORY Jefferson City, Missouri 65101

1. No.		4. Present Name(s) Old Strassberger Conservatory	
2. County St. Louis		5. Other Name(s)	
3. Location of Negatives Community Development Agency			
6. Specific Location 2302-2306 S. Grand		16. Thematic Category Institution	28. No. of Stories 3
7. City or Town If Rural, Township & Vicinity St. Louis		17. Date(s) or Period 1890-1905	29. Basement? Yes <input checked="" type="checkbox"/> No <input type="checkbox"/>
8. Site Plan with North Arrow 		18. Style or Design German Classical Revival	30. Foundation Material Masonry
		19. Architect or Engineer Otto J. Wilhelmi	31. Wall Construction Masonry
		20. Contractor or Builder	32. Roof Type & Material Flat with parapet
		21. Original Use, if apparent Music Conservatory	33. No. of Bays Front 5 Side 7
		22. Present Use Vacant	34. Wall Treatment Brick, Iron, Terra Cotta
		23. Ownership Public <input type="checkbox"/> Private <input checked="" type="checkbox"/>	35. Plan Shape L
		24. Owner's Name & Address, if known Tower Grove Bank	36. Changes (Explain in #42) Addition <input type="checkbox"/> Altered <input checked="" type="checkbox"/> Moved <input type="checkbox"/>
		25. Open to Public? Yes <input type="checkbox"/> No <input checked="" type="checkbox"/>	37. Condition Interior Fair Exterior Fair
9. Coordinates UTM Lat. 15/741900/4276700 Long. 15/740315/4276880		26. Local Contact Person or Organization Community Development Agency	38. Preservation Underway? Yes <input type="checkbox"/> No <input checked="" type="checkbox"/>
10. Site Building <input checked="" type="checkbox"/> Structure Object <input type="checkbox"/>		27. Other Surveys in Which Included City of St. Louis Historic Landmark	39. Endangered? By What? Yes <input checked="" type="checkbox"/> No <input type="checkbox"/>
11. On National Register? Yes <input type="checkbox"/> No <input checked="" type="checkbox"/>	12. Is it Eligible? Yes <input checked="" type="checkbox"/> No <input type="checkbox"/>		40. Visible from Public Road? Yes <input checked="" type="checkbox"/> No <input type="checkbox"/>
13. Part of Estab. Hist. Dist.? Yes <input type="checkbox"/> No <input checked="" type="checkbox"/>	14. District Potent'l? Yes <input checked="" type="checkbox"/> No <input type="checkbox"/>		41. Distance from and Frontage on Road To sidewalk west, north
15. Name of Established District			

42. Further Description of Important Features Three story mixed use bldg, with commercial space along Grand Ave.; 2 entrances along Shenandoah indicate separate use for other areas. 1st floor altered along Grand Ave. with 1950's store fronts. String course of pressed brick and terra cotta sill course at 2nd floor level. 5 pairs of double hung windows on 2nd and 3rd floors. Red brick walls, buff brick string course between 2nd and 3rd floors; 3rd floor window headers in terra cotta and buff brick arches over windows and 5 bas-relief copper. Heads. Cast iron cornice with classical bracketing and iron string course. Parapet with stone balusters and central brick and terra cotta. Side elevation along Shenandoah: 1st 4 bays are 3 stories, last 3 bays only 2 stories high. Handsome classical style terra cotta ornament around side entrances.

43. History and Significance

Major element in street pattern along Grand Ave. Originally a conservatory. The Strassberger was used in conjunction with the neighboring theatre, probably no more than 5 or 6 of these exist in the entire U.S. Many famous performers played here. It was made a landmark when threatened by a fast food restaurant.

44. Description of Environment and Outbuildings

Forms part of 2 and 3 story commercial mixed street character along South Grand Ave.



45. Sources of Information

City Records

46. Prepared by

Kenneth D. Oestreich

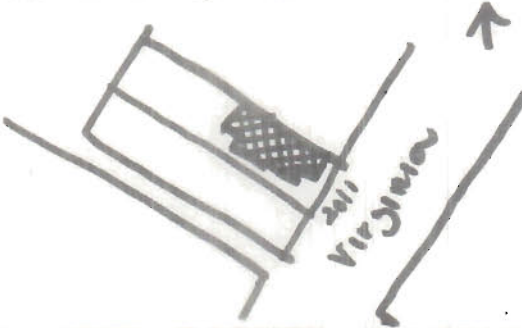
47. Organization

C.D.A.

48. Date

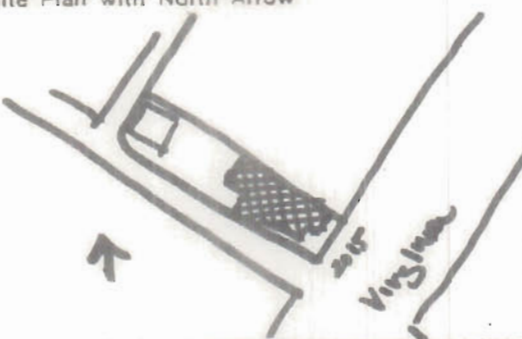
49. Revision Date(s)

State Historical Survey and Planning Office, State Capitol Building, Room B-25,
HISTORIC INVENTORY Jefferson City, Missouri 65101

1. No.		4. Present Name(s)	
2. County St. Louis		5. Other Name(s)	
3. Location of Negatives Community Development Agency			
6. Specific Location 2011 Virginia		16. Thematic Category Residence	
7. City or Town If Rural, Township & Vicinity St. Louis		17. Date(s) or Period C. 1900	
8. Site Plan with North Arrow 		18. Style or Design Richardsonian Influ. St. Louis Late Victorian/	
		19. Architect or Engineer	
		20. Contractor or Builder	
		21. Original Use, if apparent Residence	
		22. Present Use Residence	
9. Coordinates UTM Lat. 15/741900/4276700 Long. 15/740315/4276880		23. Ownership Public <input type="checkbox"/> Private <input checked="" type="checkbox"/>	
10. Site <input checked="" type="checkbox"/> Structure <input type="checkbox"/> Building <input checked="" type="checkbox"/> Object <input type="checkbox"/>		24. Owner's Name & Address, if known Louisa A. and Margaret A. Kohlhauff, 2011 Virginia	
11. On National Register? Yes <input type="checkbox"/> No <input checked="" type="checkbox"/>		25. Open to Public? Yes <input type="checkbox"/> No <input checked="" type="checkbox"/>	
12. Is it Eligible? Yes <input type="checkbox"/> No <input checked="" type="checkbox"/>		26. Local Contact Person or Organization Community Development Agency	
13. Part of Estab. Hist. Dist.? Yes <input type="checkbox"/> No <input checked="" type="checkbox"/>		27. Other Surveys in Which Included	
14. District Potent'l? Yes <input checked="" type="checkbox"/> No <input type="checkbox"/>			
15. Name of Established District		28. No. of Stories 2 1/2	
		29. Basement? Yes <input checked="" type="checkbox"/> No <input type="checkbox"/>	
		30. Foundation Material Masonry	
		31. Wall Construction Masonry	
		32. Roof Type & Material Hipped/Asphalt Shingles	
		33. No. of Bays Front Side	
		34. Wall Treatment Red Brick	
		35. Plan Shape Rect.	
		36. Changes (Explain in #42) Addition <input type="checkbox"/> Altered <input type="checkbox"/> Moved <input type="checkbox"/>	
		37. Condition Interior <input type="checkbox"/> Exterior Good	
		38. Preservation Underway? Yes <input type="checkbox"/> No <input type="checkbox"/>	
		39. Endangered? By What? Yes <input type="checkbox"/> No <input checked="" type="checkbox"/>	
		40. Visible from Public Road? Yes <input checked="" type="checkbox"/> No <input type="checkbox"/>	
		41. Distance from and Frontage on Road 20' / 35'	
42. Further Description of Important Features 2011 Virginia is a near twin to 2015 Virginia. Again there is the hipped roof - this time redone with green asphalt shingles. A Richardsonian dormer is on the front and another dormer is on the south side. It appears to be an addition. A 2nd floor walk-out is over the porch. The entry is from a large window bay - decorative panels with swag motif. A sandstone string course is at the 2nd floor sill level. A large Richardsonian arch is on the 1st floor - outlined with pressed brick. The building's best feature is the superb Victorian woodwork on the porch with fake mansard topped with wrought iron cresting.			
43. History and Significance City Significance: An excellent porch with wrought iron cresting make this a significant building.			
44. Description of Environment and Outbuildings Set back approximately 15' from the sidewalk. A well kept yard with hedges and flowers.			
45. Sources of Information City Records		46. Prepared by Kenneth D. Oestreich	
		47. Organization C.D.A.	
		48. Date 9/20/77	
		49. Revision Date(s)	



State Historical Survey and Planning Office, State Capitol Building, Room B-25,
HISTORIC INVENTORY Jefferson City, Missouri 65101

1. No.	4. Present Name(s)	
2. County St. Louis	5. Other Name(s)	
3. Location of Negatives Community Development Agency		
6. Specific Location 2015 Virginia	16. Thematic Category Residence	28. No. of Stories 2 1/2
7. City or Town If Rural, Township & Vicinity St. Louis	17. Date(s) or Period C. 1900	29. Basement? Yes <input checked="" type="checkbox"/> No <input type="checkbox"/>
8. Site Plan with North Arrow 	18. Style or Design Richardsonian Influ. St. Louis Late Victorian	30. Foundation Material Masonry
	19. Architect or Engineer	31. Wall Construction Masonry
	20. Contractor or Builder	32. Roof Type & Material Hipped/Slate
	21. Original Use, if apparent Residence	33. No. of Bays Front Side
	22. Present Use Residence	34. Wall Treatment Brick
	23. Ownership Public <input type="checkbox"/> Private <input checked="" type="checkbox"/>	35. Plan Shape
9. Coordinates UTM Lat. 15/741900/4276700 Long. 15/740315/4276880	24. Owner's Name & Address, if known Charles R. Gottschalk 2015 Virginia	36. Changes (Explain in #42) Addition <input type="checkbox"/> Altered <input type="checkbox"/> Moved <input type="checkbox"/>
10. Site <input checked="" type="checkbox"/> Building <input checked="" type="checkbox"/> Structure <input type="checkbox"/> Object <input type="checkbox"/>	25. Open to Public? Yes <input type="checkbox"/> No <input checked="" type="checkbox"/>	37. Condition Interior <input type="checkbox"/> Exterior Fair <input type="checkbox"/>
11. On National Register? Yes <input type="checkbox"/> No <input checked="" type="checkbox"/>	26. Local Contact Person or Organization Community Development Agency	38. Preservation Underway? Yes <input type="checkbox"/> No <input type="checkbox"/>
12. Is II Eligible? Yes <input type="checkbox"/> No <input checked="" type="checkbox"/>	27. Other Surveys in Which Included	39. Endangered? By What? Yes <input checked="" type="checkbox"/> No <input type="checkbox"/> Insensitive Restoration
13. Part of Estab. Hist. Dist.? Yes <input type="checkbox"/> No <input checked="" type="checkbox"/>		40. Visible from Public Road? Yes <input checked="" type="checkbox"/> No <input type="checkbox"/>
14. District Potent'l? Yes <input checked="" type="checkbox"/> No <input type="checkbox"/>		41. Distance from and Frontage on Road 15'/30'
15. Name of Established District		

42. Further Description of Important Features An interesting building in the St. Louis late Victorian style. A variegated gray slate hipped roof with Richardsonian dormer. Features include a bay window opening onto a walkout above the porch. Panels on the bay are decorated in the swag motif. Two large sets of front windows. On the 1st floor they are set into a large Richardsonian arch outlined with pressed brick. On the 2nd floor the single window is set into a large segmental arch. Stone string course at 2nd floor sill level. The porch is one of the building's best features - exuberant Victorian woodwork. Supported by columns set on sandstone and brick. The house is being restored by someone with awful taste. The red brick is painted green. Funny little blue shutters are at the sides of the Richardsonian arch and the above window. The porch and 2nd floor bay are painted black. Certainly, a certified restoration!



43. History and Significance: City Significance
A typical example of the St. Louis style. The porch is unusually good.

44. Description of Environment and Outbuildings
Set back approximately 15' from the sidewalk, a near twin to 2911.

45. Sources of Information
City Records

46. Prepared by
Kenneth D. Oestreich

47. Organization
C.D.A.

48. Date 9/20/77

49. Revision Date(s)