MISSOURI OFFICE OF HISTORIC PRESERVATION

ARCHITECTURAL/HISTORIC INVENTORY SURVEY FORM

ST-AS-007-564

1. NO.

2. COUNTY
Scott

3. LOCATION OF NEGATIVES

4. PRESENT LOCAL NAME(S) OR DESIGNATION(S)

5. OTHER NAME(S)

6. SPECIFIC LEGAL LOCATION
TOWNSHIP_____ RANGE_____ SECTION_____
IF CITY OR TOWN, STREET ADDRESS
Cape Gir. St.

7. CITY OR TOWN IF RURAL, VICINITY
Commerce

8. DESCRIPTION OF LOCATION

9. COORDINATES UTM
LAT
LONG

10. SITE ( ) STRUCTURE ( )
BUILDING (X) OBJECT ( )

11. ON NATIONAL REGISTER ? YES ( ) NO (X)

12. IS IT ELIGIBLE ? YES ( ) NO (X)

13. PART OF ESTAB. HIST. DISTRICT ? YES ( ) NO (X)

14. DISTRICT POTENTIAL ? YES (X) NO ( )

15. NAME OF ESTABLISHED DISTRICT

16. THEMATIC CATEGORY
residence

17. DATE(S) OR PERIOD
1870

18. STYLE OR DESIGN
class-revice

19. ARCHITECT OR ENGINEER

20. CONTRACTOR OR BUILDER

21. ORIGINAL USE, IF APPARENT
resident

22. PRESENT USE
resident

23. OWNERSHIP PUBLIC ( ) PRIVATE (X)

24. OWNER'S NAME AND ADDRESS IF KNOWN

25. OPEN TO PUBLIC ? YES ( ) NO (X)

26. LOCAL CONTACT PERSON OR ORGANIZATION

27. OTHER SURVEYS IN WHICH INCLUDED

28. NO. OF STORIES 2 ½

29. BASEMENT ? YES (X) NO ( )

30. FOUNDATION MATERIAL
brick/stone

31. WALL CONSTRUCTION
frame

32. ROOF TYPE AND MATERIAL
gabled hipped

33. NO. OF BAYS FRONT 3 SIDE 6

34. WALL TREATMENT

35. PLAN SHAPE square

36. CHANGES (EXPLAIN IN NO. 42) ADDITION (X) ALTERED (X) MOVED ( )

37. CONDITION INTERIOR excellent
EXTERIOR excellent

38. PRESERVATION UNDERWAY ? YES ( ) NO (X)

39. ENDANGERED ? BY WHAT ? YES ( ) NO (X)

40. VISIBLE FROM PUBLIC ROAD ? YES (X) NO ( )

41. DISTANCE FROM AND FRONTAGE ON ROAD

42. FURTHER DESCRIPTION OF IMPORTANT FEATURES

Add - on rear alter - enclose in upper portica
eonic colums - stain glass stairway windows
widows walk on crown of roof.

PHOTO MUST 24-28 BE PROVIDED

43. HISTORY AND SIGNIFICANCE

44. DESCRIPTION OF ENVIRONMENT AND OUTBUILDINGS

45. SOURCES OF INFORMATION

46. PREPARED BY

47. ORGANIZATION

48. DATE

49. REVISION DATE(S)



MISSOURI OFFICE OF HISTORIC PRESERVATION

ARCHITECTURAL/HISTORIC INVENTORY SURVEY FORM

ST-AS-007-565

1. NO.

2. COUNTY Scott

3. LOCATION OF NEGATIVES

4. PRESENT LOCAL NAME(S) OR DESIGNATION(S)
St. Paul United Methodist

5. OTHER NAME(S)

6. SPECIFIC LEGAL LOCATION
TOWNSHIP_____ RANGE_____ SECTION_____
IF CITY OR TOWN, STREET ADDRESS
Cape Girardeau

7. CITY OR TOWN IF RURAL, VICINITY
Commerce

8. DESCRIPTION OF LOCATION

9. COORDINATES UTM
LAT
LONG

10. SITE ( ) STRUCTURE (X)
BUILDING ( ) OBJECT ( )

11. ON NATIONAL REGISTER? YES ( ) NO (X)

12. IS IT ELIGIBLE? YES ( ) NO (X)

13. PART OF ESTAB. HIST. DISTRICT? YES ( ) NO (X)

14. DISTRICT POTENTIAL? YES ( ) NO (X)

15. NAME OF ESTABLISHED DISTRICT

16. THEMATIC CATEGORY
Eccel

17. DATE(S) OR PERIOD
1900's

18. STYLE OR DESIGN

19. ARCHITECT OR ENGINEER

20. CONTRACTOR OR BUILDER

21. ORIGINAL USE, IF APPARENT
church

22. PRESENT USE
church

23. OWNERSHIP PUBLIC ( ) PRIVATE (X)

24. OWNER'S NAME AND ADDRESS IF KNOWN

25. OPEN TO PUBLIC? YES (X) NO ( )

26. LOCAL CONTACT PERSON OR ORGANIZATION

27. OTHER SURVEYS IN WHICH INCLUDED

28. NO. OF STORIES 1

29. BASEMENT? YES (X) NO ( )

30. FOUNDATION MATERIAL
concrete blocks

31. WALL CONSTRUCTION
frame

32. ROOF TYPE AND MATERIAL
gable pitched asph shingle

33. NO. OF BAYS
FRONT 6 SIDE 5

34. WALL TREATMENT
asb shingle siding

35. PLAN SHAPE cube

36. CHANGES (EXPLAIN IN NO. 42) ADDITION (X) ALTERED ( ) MOVED ( )

37. CONDITION
INTERIOR good
EXTERIOR good

38. PRESERVATION UNDERWAY? YES ( ) NO (X)

39. ENDANGERED? BY WHAT? YES ( ) NO (X)

40. VISIBLE FROM PUBLIC ROAD? YES (X) NO ( )

41. DISTANCE FROM AND FRONTAGE ON ROAD

42. FURTHER DESCRIPTION OF IMPORTANT FEATURES

Add - southside

PHOTO MUST 24-29 BE PROVIDED

43. HISTORY AND SIGNIFICANCE

path from rear vient to conetary on hill.

44. DESCRIPTION OF ENVIRONMENT AND OUTBUILDINGS

45. SOURCES OF INFORMATION

46. PREPARED BY

47. ORGANIZATION

48. DATE

49. REVISION DATE(S)



MISSOURI OFFICE OF HISTORIC PRESERVATION

ARCHITECTURAL/HISTORIC INVENTORY SURVEY FORM

ST-AS-0071 566

1. NO.

2. COUNTY: Scott

3. LOCATION OF NEGATIVES

4. PRESENT LOCAL NAME(S) OR DESIGNATION(S)

5. OTHER NAME(S)

6. SPECIFIC LEGAL LOCATION
TOWNSHIP_____ RANGE_____ SECTION _____
IF CITY OR TOWN, STREET ADDRESS: Cape Girardeau

7. CITY OR TOWN IF RURAL, VICINITY: Commerce

8. DESCRIPTION OF LOCATION

9. COORDINATES UTM
LAT
LONG

10. SITE ( ) STRUCTURE ( )
BUILDING (X) OBJECT ( )

11. ON NATIONAL REGISTER? YES ( ) NO (X)

12. IS IT ELIGIBLE? YES ( ) NO (X)

13. PART OF ESTAB. HIST. DISTRICT? YES ( ) NO (X)

14. DISTRICT POTENTIAL? YES ( ) NO (X)

15. NAME OF ESTABLISHED DISTRICT

16. THEMATIC CATEGORY: residence

17. DATE(S) OR PERIOD: 1900-1910's

18. STYLE OR DESIGN: folk

19. ARCHITECT OR ENGINEER

20. CONTRACTOR OR BUILDER

21. ORIGINAL USE, IF APPARENT: resident

22. PRESENT USE: resident

23. OWNERSHIP PUBLIC ( ) PRIVATE (X)

24. OWNER'S NAME AND ADDRESS IF KNOWN

25. OPEN TO PUBLIC? YES ( ) NO (X)

26. LOCAL CONTACT PERSON OR ORGANIZATION

27. OTHER SURVEYS IN WHICH INCLUDED

28. NO. OF STORIES: 1

29. BASEMENT? YES ( ) NO (X)

30. FOUNDATION MATERIAL: concrete

31. WALL CONSTRUCTION: frame

32. ROOF TYPE AND MATERIAL: pitched asph shingle

33. NO. OF BAYS FRONT 5 SIDE 3

34. WALL TREATMENT: wooden siding

35. PLAN SHAPE: L-shape

36. CHANGES (EXPLAIN IN NO. 42) ADDITION ( ) ALTERED ( ) MOVED ( )

37. CONDITION
INTERIOR good
EXTERIOR good

38. PRESERVATION UNDERWAY? YES ( ) NO (X)

39. ENDANGERED? BY WHAT? YES ( ) NO (X)

40. VISIBLE FROM PUBLIC ROAD? YES (X) NO ( )

41. DISTANCE FROM AND FRONTAGE ON ROAD

42. FURTHER DESCRIPTION OF IMPORTANT FEATURES

Add - westside & northside

PHOTO MUST 24-27 BE PROVIDED

43. HISTORY AND SIGNIFICANCE

44. DESCRIPTION OF ENVIRONMENT AND OUTBUILDINGS

45. SOURCES OF INFORMATION

46. PREPARED BY

47. ORGANIZATION

48. DATE

49. REVISION DATE(S)



MISSOURI OFFICE OF HISTORIC PRESERVATION

ARCHITECTURAL/HISTORIC INVENTORY SURVEY FORM

ST-AS-007-567

1. NO.

2. COUNTY
Scott

3. LOCATION OF NEGATIVES

4. PRESENT LOCAL NAME(S) OR DESIGNATION(S)

5. OTHER NAME(S)

6. SPECIFIC LEGAL LOCATION
TOWNSHIP_____ RANGE_____ SECTION _____
IF CITY OR TOWN, STREET ADDRESS
Cape Gir. St.

7. CITY OR TOWN IF RURAL, VICINITY
Commerce

8. DESCRIPTION OF LOCATION

9. COORDINATES UTM
LAT
LONG

10. SITE ( ) STRUCTURE ( )
BUILDING (X) OBJECT ( )

11. ON NATIONAL REGISTER? YES ( ) NO (X)

12. IS IT ELIGIBLE? YES ( ) NO (X)

13. PART OF ESTAB. HIST. DISTRICT? YES ( ) NO (X)

14. DISTRICT POTENTIAL? YES (X) NO ( )

15. NAME OF ESTABLISHED DISTRICT

16. THEMATIC CATEGORY
resicence

17. DATE(S) OR PERIOD
1960's

18. STYLE OR DESIGN
trailer

19. ARCHITECT OR ENGINEER

20. CONTRACTOR OR BUILDER

21. ORIGINAL USE, IF APPARENT
resident

22. PRESENT USE
resident

23. OWNERSHIP PUBLIC ( ) PRIVATE (X)

24. OWNER'S NAME AND ADDRESS IF KNOWN

25. OPEN TO PUBLIC? YES ( ) NO (X)

26. LOCAL CONTACT PERSON OR ORGANIZATION

27. OTHER SURVEYS IN WHICH INCLUDED

28. NO. OF STORIES 1

29. BASEMENT? YES ( ) NO (X)

30. FOUNDATION MATERIAL
concrete

31. WALL CONSTRUCTION
frame

32. ROOF TYPE AND MATERIAL
ranch w gable

33. NO. OF BAYS FRONT 7 SIDE 2

34. WALL TREATMENT
brick/siding

35. PLAN SHAPE rect.

36. CHANGES (EXPLAIN IN NO. 42) ADDITION (X) ALTERED (X) MOVED ( )

37. CONDITION
INTERIOR excellent
EXTERIOR excellent

38. PRESERVATION UNDERWAY? YES ( ) NO (X)

39. ENDANGERED? BY WHAT? YES ( ) NO (X)

40. VISIBLE FROM PUBLIC ROAD? YES (X) NO ( )

41. DISTANCE FROM AND FRONTAGE ON ROAD

42. FURTHER DESCRIPTION OF IMPORTANT FEATURES

Add - extended onto old block garage
alter - enclosed front porch

PHOTO MUST 24-24 BE PROVIDED

43. HISTORY AND SIGNIFICANCE

44. DESCRIPTION OF ENVIRONMENT AND OUTBUILDINGS

45. SOURCES OF INFORMATION

46. PREPARED BY

47. ORGANIZATION

48. DATE

49. REVISION DATE(S)



MISSOURI OFFICE OF HISTORIC PRESERVATION

ARCHITECTURAL/HISTORIC INVENTORY SURVEY FORM

ST-AS-007-568

1. NO.

2. COUNTY: Scott

3. LOCATION OF NEGATIVES

4. PRESENT LOCAL NAME(S) OR DESIGNATION(S)

5. OTHER NAME(S)

6. SPECIFIC LEGAL LOCATION
TOWNSHIP _____ RANGE _____ SECTION _____
IF CITY OR TOWN, STREET ADDRESS: Cape Gir. & Hgwy

7. CITY OR TOWN: Commerce IF RURAL, VICINITY

8. DESCRIPTION OF LOCATION

9. COORDINATES UTM
LAT
LONG

10. SITE ( ) STRUCTURE ( )
BUILDING (X) OBJECT ( )

11. ON NATIONAL REGISTER? YES ( ) NO (X)

12. IS IT ELIGIBLE? YES ( ) NO (X)

13. PART OF ESTAB. HIST. DISTRICT? YES ( ) NO (X)

14. DISTRICT POTENTIAL? YES (X) NO ( )

15. NAME OF ESTABLISHED DISTRICT

16. THEMATIC CATEGORY: residence

17. DATE(S) OR PERIOD: 1960

18. STYLE OR DESIGN: brick ranch

19. ARCHITECT OR ENGINEER

20. CONTRACTOR OR BUILDER

21. ORIGINAL USE, IF APPARENT: resident

22. PRESENT USE: resident

23. OWNERSHIP PUBLIC ( ) PRIVATE (X)

24. OWNER'S NAME AND ADDRESS IF KNOWN

25. OPEN TO PUBLIC? YES ( ) NO (X)

26. LOCAL CONTACT PERSON OR ORGANIZATION

27. OTHER SURVEYS IN WHICH INCLUDED

28. NO. OF STORIES: 1

29. BASEMENT? YES (X) NO ( )

30. FOUNDATION MATERIAL: concrete

31. WALL CONSTRUCTION: frame

32. ROOF TYPE AND MATERIAL: hipped/shingle

33. NO. OF BAYS FRONT 6 SIDE 2

34. WALL TREATMENT: brick

35. PLAN SHAPE: rect.

36. CHANGES (EXPLAIN IN NO. 42) ADDITION (X) ALTERED ( ) MOVED ( )

37. CONDITION INTERIOR: excellent EXTERIOR: excellent

38. PRESERVATION UNDERWAY? YES ( ) NO (X)

39. ENDANGERED? BY WHAT? YES ( ) NO (X)

40. VISIBLE FROM PUBLIC ROAD? YES (X) NO ( )

41. DISTANCE FROM AND FRONTAGE ON ROAD

42. FURTHER DESCRIPTION OF IMPORTANT FEATURES
Add - car port on w. face

PHOTO MUST 24-18 BE PROVIDED

43. HISTORY AND SIGNIFICANCE

44. DESCRIPTION OF ENVIRONMENT AND OUTBUILDINGS

45. SOURCES OF INFORMATION

46. PREPARED BY

47. ORGANIZATION

48. DATE

49. REVISION DATE(S)



MISSOURI OFFICE OF HISTORIC PRESERVATION

ARCHITECTURAL/HISTORIC INVENTORY SURVEY FORM

ST-AS-007-569

1. NO.

2. COUNTY
Scott

3. LOCATION OF NEGATIVES

4. PRESENT LOCAL NAME(S) OR DESIGNATION(S)

5. OTHER NAME(S)

6. SPECIFIC LEGAL LOCATION
TOWNSHIP_____ RANGE_____ SECTION_____
IF CITY OR TOWN, STREET ADDRESS
Cape Girardeau

7. CITY OR TOWN IF RURAL, VICINITY
Commerce

8. DESCRIPTION OF LOCATION

9. COORDINATES UTM
LAT
LONG

10. SITE ( ) STRUCTURE ( )
BUILDING (X) OBJECT ( )

11. ON NATIONAL REGISTER? YES ( ) NO (X)

12. IS IT ELIGIBLE? YES ( ) NO (X)

13. PART OF ESTAB. HIST. DISTRICT? YES ( ) NO (X)

14. DISTRICT POTENTIAL? YES ( ) NO (X)

15. NAME OF ESTABLISHED DISTRICT

16. THEMATIC CATEGORY
residence

17. DATE(S) OR PERIOD
1970's

18. STYLE OR DESIGN
contemp.

19. ARCHITECT OR ENGINEER

20. CONTRACTOR OR BUILDER

21. ORIGINAL USE, IF APPARENT
resident

22. PRESENT USE
resident

23. OWNERSHIP PUBLIC ( ) PRIVATE (X)

24. OWNER'S NAME AND ADDRESS IF KNOWN

25. OPEN TO PUBLIC? YES ( ) NO (X)

26. LOCAL CONTACT PERSON OR ORGANIZATION

27. OTHER SURVEYS IN WHICH INCLUDED

28. NO. OF STORIES 1

29. BASEMENT? YES ( ) NO (X)

30. FOUNDATION MATERIAL
concrete block

31. WALL CONSTRUCTION
frame

32. ROOF TYPE AND MATERIAL
pitched asph shingle

33. NO. OF BAYS FRONT 4 SIDE 3

34. WALL TREATMENT
Alum. siding

35. PLAN SHAPE rect.

36. CHANGES (EXPLAIN NO. 42) N/a ADDITION ( ) ALTERED ( ) MOVED ( )

37. CONDITION
INTERIOR excellent
EXTERIOR excellent

38. PRESERVATION UNDERWAY? YES ( ) NO (X)

39. ENDANGERED? BY WHAT? YES ( ) NO (X)

40. VISIBLE FROM PUBLIC ROAD? YES (X) NO ( )

41. DISTANCE FROM AND FRONTAGE ON ROAD

42. FURTHER DESCRIPTION OF IMPORTANT FEATURES

PHOTO MUST 24-17 BE PROVIDED

43. HISTORY AND SIGNIFICANCE

44. DESCRIPTION OF ENVIRONMENT AND OUTBUILDINGS

45. SOURCES OF INFORMATION

46. PREPARED BY

47. ORGANIZATION

48. DATE

49. REVISION DATE(S)



MISSOURI OFFICE OF HISTORIC PRESERVATION

ARCHITECTURAL/HISTORIC INVENTORY SURVEY FORM

ST-AS-007-570

1. NO.

2. COUNTY
Scott

3. LOCATION OF NEGATIVES

4. PRESENT LOCAL NAME(S) OR DESIGNATION(S)

5. OTHER NAME(S)

6. SPECIFIC LEGAL LOCATION
TOWNSHIP_____ RANGE_____ SECTION _____
IF CITY OR TOWN, STREET ADDRESS
Cape Girardeau St.

7. CITY OR TOWN IF RURAL, VICINITY
Commerce

8. DESCRIPTION OF LOCATION

9. COORDINATES UTM
LAT
LONG

10. SITE ( ) STRUCTURE ( )
BUILDING (X) OBJECT ( )

11. ON NATIONAL REGISTER? YES ( ) NO (X)

12. IS IT ELIGIBLE? YES ( ) NO (X)

13. PART OF ESTAB. HIST. DISTRICT? YES ( ) NO (X)

14. DISTRICT POTENTIAL? YES (X) NO ( )

15. NAME OF ESTABLISHED DISTRICT

16. THEMATIC CATEGORY
residence

17. DATE(S) OR PERIOD
1920

18. STYLE OR DESIGN
box frame

19. ARCHITECT OR ENGINEER

20. CONTRACTOR OR BUILDER

21. ORIGINAL USE, IF APPARENT
resident

22. PRESENT USE
resident

23. OWNERSHIP PUBLIC ( ) PRIVATE (X)

24. OWNER'S NAME AND ADDRESS IF KNOWN

25. OPEN TO PUBLIC? YES ( ) NO (X)

26. LOCAL CONTACT PERSON OR ORGANIZATION

27. OTHER SURVEYS IN WHICH INCLUDED

28. NO. OF STORIES 1

29. BASEMENT? YES ( ) NO (X)

30. FOUNDATION MATERIAL
concrete block

31. WALL CONSTRUCTION
frame

32. ROOF TYPE AND MATERIAL
hipped/metal

33. NO. OF BAYS
FRONT 3 SIDE 2

34. WALL TREATMENT
Alum siding

35. PLAN SHAPE square

36. CHANGES (EXPLAIN IN NO. 42) ADDITION (X) ALTERED (X) MOVED ( )

37. CONDITION
INTERIOR good
EXTERIOR good

38. PRESERVATION UNDERWAY? YES ( ) NO (X)

39. ENDANGERED? BY WHAT? YES ( ) NO (X)

40. VISIBLE FROM PUBLIC ROAD? YES (X) NO ( )

41. DISTANCE FROM AND FRONTAGE ON ROAD

42. FURTHER DESCRIPTION OF IMPORTANT FEATURES
Add - front porch
Alter - alum siding

PHOTO MUST 24-14 BE PROVIDED

43. HISTORY AND SIGNIFICANCE

44. DESCRIPTION OF ENVIRONMENT AND OUTBUILDINGS

45. SOURCES OF INFORMATION

46. PREPARED BY

47. ORGANIZATION

48. DATE

49. REVISION DATE(S)



MISSOURI OFFICE OF HISTORIC PRESERVATION

ARCHITECTURAL/HISTORIC INVENTORY SURVEY FORM

ST-AS-007-571

1. NO.

2. COUNTY
Scott

3. LOCATION OF NEGATIVES

4. PRESENT LOCAL NAME(S) OR DESIGNATION(S)

5. OTHER NAME(S)

6. SPECIFIC LEGAL LOCATION
TOWNSHIP_____ RANGE_____ SECTION _____
IF CITY OR TOWN, STREET ADDRESS
Cape Girardequ

7. CITY OR TOWN IF RURAL, VICINITY
Commerce

8. DESCRIPTION OF LOCATION

9. COORDINATES UTM
LAT
LONG

10. SITE ( ) STRUCTURE ( )
BUILDING (X) OBJECT ( )

11. ON NATIONAL REGISTER? YES ( ) NO (X)

12. IS IT ELIGIBLE? YES ( ) NO (X)

13. PART OF ESTAB. HIST. DISTRICT? YES ( ) NO (X)

14. DISTRICT POTENTIAL? YES ( ) NO (X)

15. NAME OF ESTABLISHED DISTRICT

16. THEMATIC CATEGORY
residence

17. DATE(S) OR PERIOD
1910's

18. STYLE OR DESIGN
folk-2 pin

19. ARCHITECT OR ENGINEER

20. CONTRACTOR OR BUILDER

21. ORIGINAL USE, IF APPARENT
resident

22. PRESENT USE
resident

23. OWNERSHIP PUBLIC ( ) PRIVATE (X)

24. OWNER'S NAME AND ADDRESS IF KNOWN

25. OPEN TO PUBLIC? YES ( ) NO (X)

26. LOCAL CONTACT PERSON OR ORGANIZATION

27. OTHER SURVEYS IN WHICH INCLUDED

28. NO. OF STORIES 1

29. BASEMENT? YES ( ) NO (X)

30. FOUNDATION MATERIAL
brick

31. WALL CONSTRUCTION
frame

32. ROOF TYPE AND MATERIAL
dormer hippec tin

33. NO. OF BAYS
FRONT 4 SIDE 1

34. WALL TREATMENT
wooden siding

35. PLAN SHAPE cube

36. CHANGES (EXPLAIN IN NO. 42) ADDITION ( ) ALTERED ( ) MOVED ( )

37. CONDITION
INTERIOR fair
EXTERIOR fair

38. PRESERVATION UNDERWAY? YES ( ) NO (X)

39. ENDANGERED? BY WHAT? YES ( ) NO (X)

40. VISIBLE FROM PUBLIC ROAD? YES (X) NO ( )

41. DISTANCE FROM AND FRONTAGE ON ROAD

42. FURTHER DESCRIPTION OF IMPORTANT FEATURES
Barge Board, fish scale shingles on
Dormer - enclose part of back porch

PHOTO MUST 24-15 BE PROVIDED

43. HISTORY AND SIGNIFICANCE

44. DESCRIPTION OF ENVIRONMENT AND OUTBUILDINGS

45. SOURCES OF INFORMATION

46. PREPARED BY

47. ORGANIZATION

48. DATE

49. REVISION DATE(S)



MISSOURI OFFICE OF HISTORIC PRESERVATION

ARCHITECTURAL/HISTORIC INVENTORY SURVEY FORM

ST-AS-007-572

1. NO.

2. COUNTY: Scott

3. LOCATION OF NEGATIVES

4. PRESENT LOCAL NAME(S) OR DESIGNATION(S)

5. OTHER NAME(S)

6. SPECIFIC LEGAL LOCATION
TOWNSHIP _____ RANGE _____ SECTION _____
IF CITY OR TOWN, STREET ADDRESS: Cape Girardeau St. & St. Mary

7. CITY OR TOWN: Commerce IF RURAL, VICINITY

8. DESCRIPTION OF LOCATION

9. COORDINATES UTM
LAT
LONG

10. SITE ( ) STRUCTURE ( )
BUILDING ( ) OBJECT (X)

11. ON NATIONAL REGISTER? YES ( ) NO (X)

12. IS IT ELIGIBLE? YES ( ) NO (X)

13. PART OF ESTAB. HIST. DISTRICT? YES ( ) NO (X)

14. DISTRICT POTENTIAL? YES (X) NO ( )

15. NAME OF ESTABLISHED DISTRICT

16. THEMATIC CATEGORY: residence

17. DATE(S) OR PERIOD: 1970's

18. STYLE OR DESIGN: double wide trailer

19. ARCHITECT OR ENGINEER

20. CONTRACTOR OR BUILDER

21. ORIGINAL USE, IF APPARENT: resident

22. PRESENT USE: resident

23. OWNERSHIP PUBLIC ( ) PRIVATE (X)

24. OWNER'S NAME AND ADDRESS IF KNOWN

25. OPEN TO PUBLIC? YES ( ) NO (X)

26. LOCAL CONTACT PERSON OR ORGANIZATION

27. OTHER SURVEYS IN WHICH INCLUDED

28. NO. OF STORIES

29. BASEMENT? YES ( ) NO (X)

30. FOUNDATION MATERIAL: concret block

31. WALL CONSTRUCTION: metal

32. ROOF TYPE AND MATERIAL: pitched/shingle

33. NO. OF BAYS FRONT 2 SIDE 8

34. WALL TREATMENT: siding

35. PLAN SHAPE: rect.

36. CHANGES (EXPLAIN IN NO. 42) ADDITION (X) ALTERED ( ) MOVED ( )

37. CONDITION
INTERIOR: excellent
EXTERIOR: excellent

38. PRESERVATION UNDERWAY? YES ( ) NO (X)

39. ENDANGERED? BY WHAT? YES ( ) NO (X)

40. VISIBLE FROM PUBLIC ROAD? YES (X) NO ( )

41. DISTANCE FROM AND FRONTAGE ON ROAD

42. FURTHER DESCRIPTION OF IMPORTANT FEATURES
Add - front steps - concrete

PHOTO MUST BE PROVIDED
24-16

43. HISTORY AND SIGNIFICANCE

44. DESCRIPTION OF ENVIRONMENT AND OUTBUILDINGS

45. SOURCES OF INFORMATION

46. PREPARED BY

47. ORGANIZATION

48. DATE

49. REVISION DATE(S)



ST-AS-007-599

MISSOURI OFFICE OF HISTORIC PRESERVATION

ARCHITECTURAL/HISTORIC INVENTORY SURVEY FORM

1. NO.

2. COUNTY: Scott

3. LOCATION OF NEGATIVES

4. PRESENT LOCAL NAME(S) OR DESIGNATION(S)

5. OTHER NAME(S)

6. SPECIFIC LEGAL LOCATION
TOWNSHIP _____ RANGE _____ SECTION _____
IF CITY OR TOWN, STREET ADDRESS: Missouri St.

7. CITY OR TOWN: Commerce — IF RURAL, VICINITY

8. DESCRIPTION OF LOCATION

9. COORDINATES — UTM
LAT
LONG

10. SITE ( ) STRUCTURE ( )
BUILDING (X) OBJECT ( )

11. ON NATIONAL REGISTER? YES ( ) NO (X)

12. IS IT ELIGIBLE? YES (X) NO ( )

13. PART OF ESTAB. HIST. DISTRICT? YES ( ) NO (X)

14. DISTRICT POTENTIAL? YES (X) NO ( )

15. NAME OF ESTABLISHED DISTRICT

16. THEMATIC CATEGORY: Eccel.

17. DATE(S) OR PERIOD: 1900

18. STYLE OR DESIGN: rural school house

19. ARCHITECT OR ENGINEER

20. CONTRACTOR OR BUILDER

21. ORIGINAL USE, IF APPARENT: church

22. PRESENT USE: church

23. OWNERSHIP — PUBLIC ( ) PRIVATE (X)

24. OWNER'S NAME AND ADDRESS IF KNOWN

25. OPEN TO PUBLIC? YES (X) NO ( )

26. LOCAL CONTACT PERSON OR ORGANIZATION

27. OTHER SURVEYS IN WHICH INCLUDED

28. NO. OF STORIES: 1 1/2

29. BASEMENT? YES ( ) NO (X)

30. FOUNDATION MATERIAL: concrete block

31. WALL CONSTRUCTION: frame

32. ROOF TYPE AND MATERIAL: pitched/shingle

33. NO. OF BAYS — FRONT: 3 SIDE: 4

34. WALL TREATMENT: clapboard

35. PLAN SHAPE: rect.

36. CHANGES (EXPLAIN IN NO. 42) — ADDITION (X) ALTERED ( ) MOVED ( )

37. CONDITION — INTERIOR: good — EXTERIOR: good

38. PRESERVATION UNDERWAY? YES ( ) NO (X)

39. ENDANGERED? BY WHAT? YES (X) NO ( )
neglect

40. VISIBLE FROM PUBLIC ROAD? YES (X) NO ( )

41. DISTANCE FROM AND FRONTAGE ON ROAD

42. FURTHER DESCRIPTION OF IMPORTANT FEATURES

Add - on rear (w. face)

PHOTO MUST 24-36 BE PROVIDED

43. HISTORY AND SIGNIFICANCE

44. DESCRIPTION OF ENVIRONMENT AND OUTBUILDINGS

45. SOURCES OF INFORMATION

46. PREPARED BY

47. ORGANIZATION

48. DATE | 49. REVISION DATE(S)



MISSOURI OFFICE OF HISTORIC PRESERVATION

ARCHITECTURAL/HISTORIC INVENTORY SURVEY FORM

ST-AS-007-573

1. NO.

2. COUNTY
Scott

3. LOCATION OF NEGATIVES

4. PRESENT LOCAL NAME(S) OR DESIGNATION(S)

5. OTHER NAME(S)

6. SPECIFIC LEGAL LOCATION
TOWNSHIP_____ RANGE_____ SECTION _____
IF CITY OR TOWN, STREET ADDRESS
Missouri St.

7. CITY OR TOWN IF RURAL, VICINITY
Commerce

8. DESCRIPTION OF LOCATION

9. COORDINATES UTM
LAT
LONG

10. SITE ( ) STRUCTURE ( )
BUILDING ( ) OBJECT (X)

11. ON NATIONAL REGISTER? YES ( ) NO (X)

12. IS IT ELIGIBLE? YES ( ) NO (X)

13. PART OF ESTAB. HIST. DISTRICT? YES ( ) NO (X)

14. DISTRICT POTENTIAL? YES ( ) NO (X)

15. NAME OF ESTABLISHED DISTRICT

16. THEMATIC CATEGORY
residence

17. DATE(S) OR PERIOD
1970's

18. STYLE OR DESIGN
trailer

19. ARCHITECT OR ENGINEER

20. CONTRACTOR OR BUILDER

21. ORIGINAL USE, IF APPARENT
resident

22. PRESENT USE
resident

23. OWNERSHIP PUBLIC ( ) PRIVATE (X)

24. OWNER'S NAME AND ADDRESS IF KNOWN

25. OPEN TO PUBLIC? YES ( ) NO (X)

26. LOCAL CONTACT PERSON OR ORGANIZATION

27. OTHER SURVEYS IN WHICH INCLUDED

28. NO. OF STORIES 1

29. BASEMENT? YES ( ) NO (X)

30. FOUNDATION MATERIAL
metal

31. WALL CONSTRUCTION
metal

32. ROOF TYPE AND MATERIAL
metal

33. NO. OF BAYS FRONT 7 SIDE 1

34. WALL TREATMENT
metal

35. PLAN SHAPE rect.

36. CHANGES (EXPLAIN IN NO. 42) ADDITION ( ) ALTERED ( ) MOVED ( )
n/a

37. CONDITION
INTERIOR good
EXTERIOR good

38. PRESERVATION UNDERWAY? YES ( ) NO (X)

39. ENDANGERED? BY WHAT? YES ( ) NO (X)

40. VISIBLE FROM PUBLIC ROAD? YES (X) NO ( )

41. DISTANCE FROM AND FRONTAGE ON ROAD

42. FURTHER DESCRIPTION OF IMPORTANT FEATURES

PHOTO MUST 24-31 BE PROVIDED

43. HISTORY AND SIGNIFICANCE

44. DESCRIPTION OF ENVIRONMENT AND OUTBUILDINGS

45. SOURCES OF INFORMATION

46. PREPARED BY

47. ORGANIZATION

48. DATE

49. REVISION DATE(S)



ST-AS-007-574

MISSOURI OFFICE OF HISTORIC PRESERVATION

ARCHITECTURAL/HISTORIC INVENTORY SURVEY FORM

1. NO.

2. COUNTY
Scott

3. LOCATION OF NEGATIVES

4. PRESENT LOCAL NAME(S) OR DESIGNATION(S)

5. OTHER NAME(S)

6. SPECIFIC LEGAL LOCATION
TOWNSHIP_____ RANGE_____ SECTION _____
IF CITY OR TOWN, STREET ADDRESS
Missouri St.

7. CITY OR TOWN IF RURAL, VICINITY
Commerce

8. DESCRIPTION OF LOCATION

9. COORDINATES UTM
LAT
LONG

10. SITE ( ) STRUCTURE ( )
BUILDING (X) OBJECT ( )

11. ON NATIONAL REGISTER? YES ( ) NO (X)

12. IS IT ELIGIBLE? YES ( ) NO (X)

13. PART OF ESTAB. HIST. DISTRICT? YES ( ) NO (X)

14. DISTRICT POTENTIAL? YES ( ) NO (X)

15. NAME OF ESTABLISHED DISTRICT

16. THEMATIC CATEGORY
resident

17. DATE(S) OR PERIOD
1910's

18. STYLE OR DESIGN
shot gun

19. ARCHITECT OR ENGINEER

20. CONTRACTOR OR BUILDER

21. ORIGINAL USE, IF APPARENT
resident

22. PRESENT USE
resident

23. OWNERSHIP PUBLIC ( ) PRIVATE (X)

24. OWNER'S NAME AND ADDRESS IF KNOWN

25. OPEN TO PUBLIC? YES ( ) NO (X)

26. LOCAL CONTACT PERSON OR ORGANIZATION

27. OTHER SURVEYS IN WHICH INCLUDED

28. NO. OF STORIES 1

29. BASEMENT? YES ( ) NO (X)

30. FOUNDATION MATERIAL
metal facade

31. WALL CONSTRUCTION
frame

32. ROOF TYPE AND MATERIAL
pitched tin/asph. shin.

33. NO. OF BAYS
FRONT 3 SIDE 5

34. WALL TREATMENT
asb. rolled siding

35. PLAN SHAPE rect.

36. CHANGES (EXPLAIN IN NO. 42) ADDITION (X) ALTERED ( ) MOVED ( )

37. CONDITION
INTERIOR fair
EXTERIOR poor

38. PRESERVATION UNDERWAY? YES ( ) NO (X)

39. ENDANGERED? BY WHAT? YES ( ) NO (X)

40. VISIBLE FROM PUBLIC ROAD? YES (X) NO ( )

41. DISTANCE FROM AND FRONTAGE ON ROAD

42. FURTHER DESCRIPTION OF IMPORTANT FEATURES

Add = 2 on west side

PHOTO MUST BE PROVIDED

25-1

43. HISTORY AND SIGNIFICANCE

44. DESCRIPTION OF ENVIRONMENT AND OUTBUILDINGS

45. SOURCES OF INFORMATION

46. PREPARED BY

47. ORGANIZATION

48. DATE | 49. REVISION DATE(S)



ST. AS 007-575

MISSOURI OFFICE OF HISTORIC PRESERVATION

ARCHITECTURAL/HISTORIC INVENTORY SURVEY FORM

1. NO.

2. COUNTY Scott

3. LOCATION OF NEGATIVES

4. PRESENT LOCAL NAME(S) OR DESIGNATION(S)

5. OTHER NAME(S)

6. SPECIFIC LEGAL LOCATION
TOWNSHIP_____ RANGE_____ SECTION _____
IF CITY OR TOWN, STREET ADDRESS
Missouri St.

7. CITY OR TOWN IF RURAL, VICINITY
Commerce

8. DESCRIPTION OF LOCATION

9. COORDINATES UTM
LAT
LONG

10. SITE ( ) STRUCTURE ( )
BUILDING (X) OBJECT ( )

11. ON NATIONAL REGISTER? YES ( ) NO (X)

12. IS IT ELIGIBLE? YES ( ) NO (X)

13. PART OF ESTAB. HIST. DISTRICT? YES ( ) NO (X)

14. DISTRICT POTENTIAL? YES (X) NO ( )

15. NAME OF ESTABLISHED DISTRICT

16. THEMATIC CATEGORY
Resident

17. DATE(S) OR PERIOD
1950

18. STYLE OR DESIGN
Trailer

19. ARCHITECT OR ENGINEER

20. CONTRACTOR OR BUILDER

21. ORIGINAL USE, IF APPARENT
resident

22. PRESENT USE
resident

23. OWNERSHIP PUBLIC ( ) PRIVATE (X)

24. OWNER'S NAME AND ADDRESS IF KNOWN

25. OPEN TO PUBLIC? YES ( ) NO (X)

26. LOCAL CONTACT PERSON OR ORGANIZATION

27. OTHER SURVEYS IN WHICH INCLUDED

28. NO. OF STORIES 1

29. BASEMENT? YES ( ) NO (X)

30. FOUNDATION MATERIAL
Concrete block

31. WALL CONSTRUCTION
metal

32. ROOF TYPE AND MATERIAL
metal flat

33. NO. OF BAYS
FRONT 1 SIDE 5

34. WALL TREATMENT

35. PLAN SHAPE rect

36. CHANGES (EXPLAIN IN NO. 42) ADDITION ( ) ALTERED ( ) MOVED ( )

37. CONDITION
INTERIOR_____
EXTERIOR fair

38. PRESERVATION UNDERWAY? YES ( ) NO (X)

39. ENDANGERED? BY WHAT? YES ( ) NO (X)

40. VISIBLE FROM PUBLIC ROAD? YES (X) NO ( )

41. DISTANCE FROM AND FRONTAGE ON ROAD

42. FURTHER DESCRIPTION OF IMPORTANT FEATURES

PHOTO MUST BE PROVIDED 25-2

43. HISTORY AND SIGNIFICANCE

44. DESCRIPTION OF ENVIRONMENT AND OUTBUILDINGS

45. SOURCES OF INFORMATION

46. PREPARED BY

47. ORGANIZATION

48. DATE 49. REVISION DATE(S)



MISSOURI OFFICE OF HISTORIC PRESERVATION

ARCHITECTURAL/HISTORIC INVENTORY SURVEY FORM

ST-AS-007-576

1. NO.

2. COUNTY Scott

3. LOCATION OF NEGATIVES

4. PRESENT LOCAL NAME(S) OR DESIGNATION(S)

5. OTHER NAME(S)

6. SPECIFIC LEGAL LOCATION
TOWNSHIP _____ RANGE _____ SECTION _____
IF CITY OR TOWN, STREET ADDRESS
Missouri & Hgwy

7. CITY OR TOWN IF RURAL, VICINITY
Commerce

8. DESCRIPTION OF LOCATION

9. COORDINATES UTM
LAT
LONG

10. SITE ( ) STRUCTURE ( )
BUILDING (X) OBJECT ( )

11. ON NATIONAL REGISTER? YES ( ) NO (X)

12. IS IT ELIGIBLE? YES ( ) NO (X)

13. PART OF ESTAB. HIST. DISTRICT? YES ( ) NO (X)

14. DISTRICT POTENTIAL? YES (X) NO ( )

15. NAME OF ESTABLISHED DISTRICT

16. THEMATIC CATEGORY
residence

17. DATE(S) OR PERIOD
1950's

18. STYLE OR DESIGN
frame

19. ARCHITECT OR ENGINEER

20. CONTRACTOR OR BUILDER

21. ORIGINAL USE, IF APPARENT
resident

22. PRESENT USE
resident

23. OWNERSHIP PUBLIC ( ) PRIVATE (X)

24. OWNER'S NAME AND ADDRESS IF KNOWN

25. OPEN TO PUBLIC? YES ( ) NO (X)

26. LOCAL CONTACT PERSON OR ORGANIZATION

27. OTHER SURVEYS IN WHICH INCLUDED

28. NO. OF STORIES 1

29. BASEMENT? YES ( ) NO (X)

30. FOUNDATION MATERIAL
concrete block

31. WALL CONSTRUCTION
frame

32. ROOF TYPE AND MATERIAL
pitched

33. NO. OF BAYS FRONT 3 SIDE 2

34. WALL TREATMENT
siding

35. PLAN SHAPE rect.

36. CHANGES (EXPLAIN IN NO. 42) ADDITION ( ) ALTERED ( ) MOVED ( )

37. CONDITION
INTERIOR excellent
EXTERIOR excellent

38. PRESERVATION UNDERWAY? YES ( ) NO (X)

39. ENDANGERED? BY WHAT? YES ( ) NO (X)

40. VISIBLE FROM PUBLIC ROAD? YES (X) NO ( )

41. DISTANCE FROM AND FRONTAGE ON ROAD

42. FURTHER DESCRIPTION OF IMPORTANT FEATURES

PHOTO MUST 24-32 BE PROVIDED

43. HISTORY AND SIGNIFICANCE

44. DESCRIPTION OF ENVIRONMENT AND OUTBUILDINGS

45. SOURCES OF INFORMATION

46. PREPARED BY

47. ORGANIZATION

48. DATE

49. REVISION DATE(S)



MISSOURI OFFICE OF HISTORIC PRESERVATION

ARCHITECTURAL/HISTORIC INVENTORY SURVEY FORM

ST-AS-007-577

1. NO.

2. COUNTY
Scott

3. LOCATION OF NEGATIVES

4. PRESENT LOCAL NAME(S) OR DESIGNATION(S)

5. OTHER NAME(S)

6. SPECIFIC LEGAL LOCATION
TOWNSHIP _____ RANGE _____ SECTION _____
IF CITY OR TOWN, STREET ADDRESS
Missouri & South St.

7. CITY OR TOWN IF RURAL, VICINITY
Commerce

8. DESCRIPTION OF LOCATION

9. COORDINATES UTM
LAT
LONG

10. SITE ( ) STRUCTURE ( )
BUILDING (X) OBJECT ( )

11. ON NATIONAL REGISTER? YES ( ) NO (X)

12. IS IT ELIGIBLE? YES ( ) NO (X)

13. PART OF ESTAB. HIST. DISTRICT? YES ( ) NO (X)

14. DISTRICT POTENTIAL? YES ( ) NO (X)

15. NAME OF ESTABLISHED DISTRICT

16. THEMATIC CATEGORY
residence

17. DATE(S) OR PERIOD
1910's

18. STYLE OR DESIGN
folk

19. ARCHITECT OR ENGINEER

20. CONTRACTOR OR BUILDER

21. ORIGINAL USE, IF APPARENT
resident

22. PRESENT USE
resident

23. OWNERSHIP PUBLIC ( ) PRIVATE (X)

24. OWNER'S NAME AND ADDRESS IF KNOWN

25. OPEN TO PUBLIC? YES ( ) NO (X)

26. LOCAL CONTACT PERSON OR ORGANIZATION

27. OTHER SURVEYS IN WHICH INCLUDED

28. NO. OF STORIES 1

29. BASEMENT? YES ( ) NO (X)

30. FOUNDATION MATERIAL
concrete block

31. WALL CONSTRUCTION
frame

32. ROOF TYPE AND MATERIAL
pitched asph shingle

33. NO. OF BAYS FRONT 4 SIDE 6

34. WALL TREATMENT
Alum. siding

35. PLAN SHAPE cube

36. CHANGES (EXPLAIN IN NO. 42) ADDITION (X) ALTERED (X) MOVED ( )

37. CONDITION
INTERIOR good
EXTERIOR good

38. PRESERVATION UNDERWAY? YES ( ) NO (X)

39. ENDANGERED? BY WHAT? YES ( ) NO (X)

40. VISIBLE FROM PUBLIC ROAD? YES (X) NO ( )

41. DISTANCE FROM AND FRONTAGE ON ROAD

42. FURTHER DESCRIPTION OF IMPORTANT FEATURES

Enclosed both front & back porches

PHOTO MUST 24-33 BE PROVIDED

43. HISTORY AND SIGNIFICANCE

44. DESCRIPTION OF ENVIRONMENT AND OUTBUILDINGS

45. SOURCES OF INFORMATION

46. PREPARED BY

47. ORGANIZATION

48. DATE

49. REVISION DATE(S)



ST-AS-007-578

MISSOURI OFFICE OF HISTORIC PRESERVATION

ARCHITECTURAL/HISTORIC INVENTORY SURVEY FORM

1. NO.

2. COUNTY Scott

3. LOCATION OF NEGATIVES

4. PRESENT LOCAL NAME(S) OR DESIGNATION(S)

5. OTHER NAME(S)

6. SPECIFIC LEGAL LOCATION TOWNSHIP_____ RANGE_____ SECTION _____
IF CITY OR TOWN, STREET ADDRESS
Missouri & Spring

7. CITY OR TOWN IF RURAL, VICINITY
Commerce

8. DESCRIPTION OF LOCATION

9. COORDINATES UTM
LAT
LONG

10. SITE ( ) STRUCTURE ( )
BUILDING (X) OBJECT ( )

11. ON NATIONAL REGISTER? YES ( ) NO (X)

12. IS IT ELIGIBLE? YES ( ) NO (X)

13. PART OF ESTAB. HIST. DISTRICT? YES ( ) NO (X)

14. DISTRICT POTENTIAL? YES ( ) NO (X)

15. NAME OF ESTABLISHED DISTRICT

16. THEMATIC CATEGORY
resident

17. DATE(S) OR PERIOD
?

18. STYLE OR DESIGN
folk - altered

19. ARCHITECT OR ENGINEER

20. CONTRACTOR OR BUILDER

21. ORIGINAL USE, IF APPARENT
resident

22. PRESENT USE
resident

23. OWNERSHIP PUBLIC ( ) PRIVATE (X)

24. OWNER'S NAME AND ADDRESS IF KNOWN

25. OPEN TO PUBLIC? YES ( ) NO (X)

26. LOCAL CONTACT PERSON OR ORGANIZATION

27. OTHER SURVEYS IN WHICH INCLUDED

28. NO. OF STORIES 1

29. BASEMENT? YES ( ) NO (X)

30. FOUNDATION MATERIAL
concrete block

31. WALL CONSTRUCTION
concrete b;pcl

32. ROOF TYPE AND MATERIAL
pitched, asph. single

33. NO. OF BAYS FRONT 5 SIDE 3

34. WALL TREATMENT
concr.bl/asb/wooden

35. PLAN SHAPE

36. CHANGES (EXPLAIN IN NO. 42) ADDITION (X) ALTERED (X) MOVED ( )

37. CONDITION INTERIOR fair
EXTERIOR fair

38. PRESERVATION UNDERWAY? YES ( ) NO (X)

39. ENDANGERED? BY WHAT? YES ( ) NO (X)

40. VISIBLE FROM PUBLIC ROAD? YES (X) NO ( )

41. DISTANCE FROM AND FRONTAGE ON ROAD

42. FURTHER DESCRIPTION OF IMPORTANT FEATURES

Add - east side and west side

PHOTO MUST BE PROVIDED 25-3

43. HISTORY AND SIGNIFICANCE

44. DESCRIPTION OF ENVIRONMENT AND OUTBUILDINGS

45. SOURCES OF INFORMATION

46. PREPARED BY

47. ORGANIZATION

48. DATE 49. REVISION DATE(S)



MISSOURI OFFICE OF HISTORIC PRESERVATION

ARCHITECTURAL/HISTORIC INVENTORY SURVEY FORM

ST-AS-007-579

1. NO.

2. COUNTY Scott

3. LOCATION OF NEGATIVES

4. PRESENT LOCAL NAME(S) OR DESIGNATION(S)

5. OTHER NAME(S)

6. SPECIFIC LEGAL LOCATION
TOWNSHIP_____ RANGE_____ SECTION _____
IF CITY OR TOWN, STREET ADDRESS
So. St.

7. CITY OR TOWN IF RURAL, VICINITY
Commerce

8. DESCRIPTION OF LOCATION

9. COORDINATES UTM
LAT
LONG

10. SITE ( ) STRUCTURE ( )
BUILDING (X) OBJECT ( )

11. ON NATIONAL REGISTER? YES ( ) NO (X)

12. IS IT ELIGIBLE? YES ( ) NO (X)

13. PART OF ESTAB. HIST. DISTRICT? YES ( ) NO (X)

14. DISTRICT POTENTIAL? YES (X) NO ( )

15. NAME OF ESTABLISHED DISTRICT

16. THEMATIC CATEGORY
resident

17. DATE(S) OR PERIOD
1930

18. STYLE OR DESIGN
frame

19. ARCHITECT OR ENGINEER

20. CONTRACTOR OR BUILDER

21. ORIGINAL USE, IF APPARENT
resident

22. PRESENT USE
resident

23. OWNERSHIP PUBLIC ( ) PRIVATE (X)

24. OWNER'S NAME AND ADDRESS IF KNOWN

25. OPEN TO PUBLIC? YES ( ) NO (X)

26. LOCAL CONTACT PERSON OR ORGANIZATION

27. OTHER SURVEYS IN WHICH INCLUDED

28. NO. OF STORIES 1

29. BASEMENT? crawl space YES ( ) NO (X)

30. FOUNDATION MATERIAL
concrete block

31. WALL CONSTRUCTION
frame

32. ROOF TYPE AND MATERIAL
pitch

33. NO. OF BAYS FRONT 3 SIDE 3

34. WALL TREATMENT
alum siding

35. PLAN SHAPE sq.

36. CHANGES (EXPLAIN IN NO. 42) ADDITION ( ) ALTERED (X) MOVED ( )

37. CONDITION
INTERIOR good
EXTERIOR good

38. PRESERVATION UNDERWAY? YES ( ) NO (X)

39. ENDANGERED? BY WHAT? YES ( ) NO (X)

40. VISIBLE FROM PUBLIC ROAD? YES (X) NO ( )

41. DISTANCE FROM AND FRONTAGE ON ROAD

42. FURTHER DESCRIPTION OF IMPORTANT FEATURES

Alter - alum. siding

PHOTO MUST BE PROVIDED 25-15

43. HISTORY AND SIGNIFICANCE

44. DESCRIPTION OF ENVIRONMENT AND OUTBUILDINGS

45. SOURCES OF INFORMATION

46. PREPARED BY

47. ORGANIZATION

48. DATE

49. REVISION DATE(S)



MISSOURI OFFICE OF HISTORIC PRESERVATION

ARCHITECTURAL/HISTORIC INVENTORY SURVEY FORM

ST-AS-007-580

1. NO.

2. COUNTY
Scott

3. LOCATION OF NEGATIVES

4. PRESENT LOCAL NAME(S) OR DESIGNATION(S)

5. OTHER NAME(S)

6. SPECIFIC LEGAL LOCATION
TOWNSHIP_____ RANGE_____ SECTION _____
IF CITY OR TOWN, STREET ADDRESS
South St.

7. CITY OR TOWN IF RURAL, VICINITY
Commerce

8. DESCRIPTION OF LOCATION

9. COORDINATES UTM
LAT
LONG

10. SITE ( ) STRUCTURE ( )
BUILDING (X) OBJECT ( )

11. ON NATIONAL REGISTER? YES ( ) NO (X)

12. IS IT ELIGIBLE? YES ( ) NO (X)

13. PART OF ESTAB. HIST. DISTRICT? YES ( ) NO (X)

14. DISTRICT POTENTIAL? YES ( ) NO (X)

15. NAME OF ESTABLISHED DISTRICT

16. THEMATIC CATEGORY
resident

17. DATE(S) OR PERIOD
1910's

18. STYLE OR DESIGN
folk-altered frame

19. ARCHITECT OR ENGINEER

20. CONTRACTOR OR BUILDER

21. ORIGINAL USE, IF APPARENT
resident

22. PRESENT USE
resident

23. OWNERSHIP PUBLIC ( ) PRIVATE (X)

24. OWNER'S NAME AND ADDRESS IF KNOWN

25. OPEN TO PUBLIC? YES ( ) NO (X)

26. LOCAL CONTACT PERSON OR ORGANIZATION

27. OTHER SURVEYS IN WHICH INCLUDED

28. NO. OF STORIES 1

29. BASEMENT? YES ( ) NO (X)

30. FOUNDATION MATERIAL
conc. block

31. WALL CONSTRUCTION
frame

32. ROOF TYPE AND MATERIAL
gabl. pitch. asph. shing.

33. NO. OF BAYS
FRONT 3 SIDE 3

34. WALL TREATMENT
wooden siding

35. PLAN SHAPE L

36. CHANGES (EXPLAIN IN NO. 42) ADDITION (X) ALTERED (X) MOVED ( )

37. CONDITION
INTERIOR good
EXTERIOR good

38. PRESERVATION UNDERWAY? YES ( ) NO (X)

39. ENDANGERED? BY WHAT? YES ( ) NO (X)

40. VISIBLE FROM PUBLIC ROAD? YES (X) NO ( )

41. DISTANCE FROM AND FRONTAGE ON ROAD

42. FURTHER DESCRIPTION OF IMPORTANT FEATURES

Add - North side, enclosed both front & back porches

PHOTO MUST BE PROVIDED

25-14

43. HISTORY AND SIGNIFICANCE

44. DESCRIPTION OF ENVIRONMENT AND OUTBUILDINGS

45. SOURCES OF INFORMATION

46. PREPARED BY

47. ORGANIZATION

48. DATE

49. REVISION DATE(S)



MISSOURI OFFICE OF HISTORIC PRESERVATION

ARCHITECTURAL/HISTORIC INVENTORY SURVEY FORM

ST-AS-007-581

1. NO.

2. COUNTY
Scott

3. LOCATION OF NEGATIVES

4. PRESENT LOCAL NAME(S) OR DESIGNATION(S)

5. OTHER NAME(S)

6. SPECIFIC LEGAL LOCATION
TOWNSHIP_____ RANGE_____ SECTION _____
IF CITY OR TOWN, STREET ADDRESS
Spring St.

7. CITY OR TOWN IF RURAL, VICINITY
Commerce

8. DESCRIPTION OF LOCATION

9. COORDINATES UTM
LAT
LONG

10. SITE ( ) STRUCTURE ( )
BUILDING (X) OBJECT ( )

11. ON NATIONAL REGISTER? YES ( ) NO (X)

12. IS IT ELIGIBLE? YES ( ) NO (X)

13. PART OF ESTAB. HIST. DISTRICT? YES ( ) NO (X)

14. DISTRICT POTENTIAL? YES ( ) NO (X)

15. NAME OF ESTABLISHED DISTRICT

16. THEMATIC CATEGORY
residence

17. DATE(S) OR PERIOD
1900's

18. STYLE OR DESIGN
folk

19. ARCHITECT OR ENGINEER

20. CONTRACTOR OR BUILDER

21. ORIGINAL USE, IF APPARENT
resident

22. PRESENT USE
resident

23. OWNERSHIP PUBLIC ( ) PRIVATE (X)

24. OWNER'S NAME AND ADDRESS IF KNOWN

25. OPEN TO PUBLIC? YES ( ) NO (X)

26. LOCAL CONTACT PERSON OR ORGANIZATION

27. OTHER SURVEYS IN WHICH INCLUDED

28. NO. OF STORIES 1

29. BASEMENT? YES ( ) NO (X)

30. FOUNDATION MATERIAL
n/a

31. WALL CONSTRUCTION
frame

32. ROOF TYPE AND MATERIAL
gable pitched tin

33. NO. OF BAYS
FRONT 5 SIDE 3

34. WALL TREATMENT
Alum. siding

35. PLAN SHAPE L-shape

36. CHANGES (EXPLAIN IN NO. 42) ADDITION (X) ALTERED (X) MOVED ( )

37. CONDITION
INTERIOR excellent
EXTERIOR excellent

38. PRESERVATION UNDERWAY? YES ( ) NO (X)

39. ENDANGERED? BY WHAT? YES ( ) NO (X)

40. VISIBLE FROM PUBLIC ROAD? YES (X) NO ( )

41. DISTANCE FROM AND FRONTAGE ON ROAD

42. FURTHER DESCRIPTION OF IMPORTANT FEATURES

Add - southside
rod iron on front porch

PHOTO MUST 24-25 BE PROVIDED

43. HISTORY AND SIGNIFICANCE

44. DESCRIPTION OF ENVIRONMENT AND OUTBUILDINGS

45. SOURCES OF INFORMATION

46. PREPARED BY

47. ORGANIZATION

48. DATE

49. REVISION DATE(S)



ST-AS-007-582

MISSOURI OFFICE OF HISTORIC PRESERVATION

ARCHITECTURAL/HISTORIC INVENTORY SURVEY FORM

1. NO.

2. COUNTY
Scott

3. LOCATION OF NEGATIVES

4. PRESENT LOCAL NAME(S) OR DESIGNATION(S)

5. OTHER NAME(S)

6. SPECIFIC LEGAL LOCATION
TOWNSHIP_____ RANGE_____ SECTION _____
IF CITY OR TOWN, STREET ADDRESS
Spring St.

7. CITY OR TOWN IF RURAL, VICINITY
Commerce

8. DESCRIPTION OF LOCATION

9. COORDINATES UTM
LAT
LONG

10. SITE ( ) STRUCTURE ( )
BUILDING (X) OBJECT ( )

11. ON NATIONAL REGISTER ? YES ( ) NO (X)

12. IS IT ELIGIBLE ? YES ( ) NO (X)

13. PART OF ESTAB. HIST. DISTRICT ? YES ( ) NO (X)

14. DISTRICT POTENTIAL ? YES (X) NO ( )

15. NAME OF ESTABLISHED DISTRICT

16. THEMATIC CATEGORY
resident

17. DATE(S) OR PERIOD
1890

18. STYLE OR DESIGN
folk frame

19. ARCHITECT OR ENGINEER

20. CONTRACTOR OR BUILDER

21. ORIGINAL USE, IF APPARENT
resident

22. PRESENT USE
resident

23. OWNERSHIP PUBLIC ( ) PRIVATE (X)

24. OWNER'S NAME AND ADDRESS IF KNOWN

25. OPEN TO PUBLIC ? YES ( ) NO (X)

26. LOCAL CONTACT PERSON OR ORGANIZATION

27. OTHER SURVEYS IN WHICH INCLUDED

28. NO. OF STORIES 1

29. BASEMENT ? YES ( ) NO (X)

30. FOUNDATION MATERIAL
stone block

31. WALL CONSTRUCTION
frame

32. ROOF TYPE AND MATERIAL
pitched metal

33. NO. OF BAYS FRONT 5 SIDE 4

34. WALL TREATMENT
clapboard

35. PLAN SHAPE L

36. CHANGES (EXPLAIN IN NO. 42) ADDITION ( ) ALTERED ( ) MOVED ( )

37. CONDITION
INTERIOR poor
EXTERIOR poor

38. PRESERVATION UNDERWAY ? YES ( ) NO (X)

39. ENDANGERED ? YES (X) NO ( )
BY WHAT ?
neglect

40. VISIBLE FROM PUBLIC ROAD ? YES (X) NO ( )

41. DISTANCE FROM AND FRONTAGE ON ROAD

42. FURTHER DESCRIPTION OF IMPORTANT FEATURES
frame over brick

PHOTO MUST BE PROVIDED
25-4

43. HISTORY AND SIGNIFICANCE

44. DESCRIPTION OF ENVIRONMENT AND OUTBUILDINGS

45. SOURCES OF INFORMATION

46. PREPARED BY

47. ORGANIZATION

48. DATE | 49. REVISION DATE(S)



MISSOURI OFFICE OF HISTORIC PRESERVATION

ARCHITECTURAL/HISTORIC INVENTORY SURVEY FORM

ST-AS-007-583

1. NO.

2. COUNTY Scott

3. LOCATION OF NEGATIVES

4. PRESENT LOCAL NAME(S) OR DESIGNATION(S)

5. OTHER NAME(S)

6. SPECIFIC LEGAL LOCATION
TOWNSHIP _____ RANGE _____ SECTION _____
IF CITY OR TOWN, STREET ADDRESS
Spring St.

7. CITY OR TOWN IF RURAL, VICINITY
Commerce

8. DESCRIPTION OF LOCATION

9. COORDINATES UTM
LAT
LONG

10. SITE ( ) STRUCTURE ( )
BUILDING (X) OBJECT ( )

11. ON NATIONAL REGISTER? YES ( ) NO (X)

12. IS IT ELIGIBLE? YES ( ) NO (X)

13. PART OF ESTAB. HIST. DISTRICT? YES ( ) NO (X)

14. DISTRICT POTENTIAL? YES (X) NO ( )

15. NAME OF ESTABLISHED DISTRICT

16. THEMATIC CATEGORY
residence

17. DATE(S) OR PERIOD
1900

18. STYLE OR DESIGN
folk frame

19. ARCHITECT OR ENGINEER

20. CONTRACTOR OR BUILDER

21. ORIGINAL USE, IF APPARENT
resident

22. PRESENT USE
resident

23. OWNERSHIP PUBLIC ( ) PRIVATE (X)

24. OWNER'S NAME AND ADDRESS IF KNOWN

25. OPEN TO PUBLIC? YES ( ) NO (X)

26. LOCAL CONTACT PERSON OR ORGANIZATION

27. OTHER SURVEYS IN WHICH INCLUDED

28. NO. OF STORIES 1

29. BASEMENT? YES ( ) NO (X)

30. FOUNDATION MATERIAL
brick

31. WALL CONSTRUCTION
frame

32. ROOF TYPE AND MATERIAL
pitched

33. NO. OF BAYS
FRONT 5 SIDE 4

34. WALL TREATMENT
asbest roll

35. PLAN SHAPE T

36. CHANGES (EXPLAIN IN NO. 42) ADDITION (X) ALTERED ( ) MOVED ( )

37. CONDITION
INTERIOR good
EXTERIOR fair

38. PRESERVATION UNDERWAY? YES ( ) NO (X)

39. ENDANGERED? BY WHAT? YES (X) NO ( )
neglect

40. VISIBLE FROM PUBLIC ROAD? YES (X) NO ( )

41. DISTANCE FROM AND FRONTAGE ON ROAD

42. FURTHER DESCRIPTION OF IMPORTANT FEATURES
Add - on s. face room

PHOTO MUST 24-26 BE PROVIDED

43. HISTORY AND SIGNIFICANCE

44. DESCRIPTION OF ENVIRONMENT AND OUTBUILDINGS

45. SOURCES OF INFORMATION

46. PREPARED BY

47. ORGANIZATION

48. DATE

49. REVISION DATE(S)



MISSOURI OFFICE OF HISTORIC PRESERVATION

ARCHITECTURAL/HISTORIC INVENTORY SURVEY FORM

ST-AS-007-584

1. NO.

2. COUNTY: Scott

3. LOCATION OF NEGATIVES

4. PRESENT LOCAL NAME(S) OR DESIGNATION(S)

5. OTHER NAME(S)

6. SPECIFIC LEGAL LOCATION
TOWNSHIP _____ RANGE _____ SECTION _____
IF CITY OR TOWN, STREET ADDRESS: Springs St.

7. CITY OR TOWN IF RURAL, VICINITY: Commerce

8. DESCRIPTION OF LOCATION

9. COORDINATES UTM
LAT
LONG

10. SITE ( ) STRUCTURE ( )
BUILDING (X) OBJECT ( )

11. ON NATIONAL REGISTER? YES ( ) NO (X)

12. IS IT ELIGIBLE? YES ( ) NO (X)

13. PART OF ESTAB. HIST. DISTRICT? YES ( ) NO (X)

14. DISTRICT POTENTIAL? YES (X) NO ( )

15. NAME OF ESTABLISHED DISTRICT

16. THEMATIC CATEGORY: residence

17. DATE(S) OR PERIOD: 1910

18. STYLE OR DESIGN: folk frame

19. ARCHITECT OR ENGINEER

20. CONTRACTOR OR BUILDER

21. ORIGINAL USE, IF APPARENT: resident

22. PRESENT USE: resident

23. OWNERSHIP PUBLIC ( ) PRIVATE (X)

24. OWNER'S NAME AND ADDRESS IF KNOWN

25. OPEN TO PUBLIC? YES ( ) NO (X)

26. LOCAL CONTACT PERSON OR ORGANIZATION

27. OTHER SURVEYS IN WHICH INCLUDED

28. NO. OF STORIES: 1

29. BASEMENT? YES ( ) NO (X)

30. FOUNDATION MATERIAL: concrete block

31. WALL CONSTRUCTION: frame

32. ROOF TYPE AND MATERIAL: pitched/metal

33. NO. OF BAYS FRONT 3 SIDE 3

34. WALL TREATMENT: siding

35. PLAN SHAPE

36. CHANGES (EXPLAIN IN NO. 42) ADDITION (X) ALTERED (X) MOVED ( )

37. CONDITION INTERIOR: excellent EXTERIOR: excellent

38. PRESERVATION UNDERWAY? YES ( ) NO (X)

39. ENDANGERED? BY WHAT? YES ( ) NO (X)

40. VISIBLE FROM PUBLIC ROAD? YES (X) NO ( )

41. DISTANCE FROM AND FRONTAGE ON ROAD

42. FURTHER DESCRIPTION OF IMPORTANT FEATURES

Add - carport on s. face
alter - enclosed front porch

PHOTO MUST 24-8 BE PROVIDED

43. HISTORY AND SIGNIFICANCE

44. DESCRIPTION OF ENVIRONMENT AND OUTBUILDINGS

45. SOURCES OF INFORMATION

46. PREPARED BY

47. ORGANIZATION

48. DATE

49. REVISION DATE(S)



ST-AS-007-585

MISSOURI OFFICE OF HISTORIC PRESERVATION

ARCHITECTURAL/HISTORIC INVENTORY SURVEY FORM

1. NO.

2. COUNTY: Scott

3. LOCATION OF NEGATIVES

4. PRESENT LOCAL NAME(S) OR DESIGNATION(S)

5. OTHER NAME(S)

6. SPECIFIC LEGAL LOCATION
TOWNSHIP _____ RANGE _____ SECTION _____
IF CITY OR TOWN, STREET ADDRESS: Spring St.

7. CITY OR TOWN IF RURAL, VICINITY: Commerce

8. DESCRIPTION OF LOCATION

9. COORDINATES UTM
LAT
LONG

10. SITE ( ) STRUCTURE ( )
BUILDING (X) OBJECT ( )

11. ON NATIONAL REGISTER? YES ( ) NO (X)

12. IS IT ELIGIBLE? YES ( ) NO (X)

13. PART OF ESTAB. HIST. DISTRICT? YES ( ) NO (X)

14. DISTRICT POTENTIAL? YES ( ) NO (X)

15. NAME OF ESTABLISHED DISTRICT

16. THEMATIC CATEGORY: Commercial

17. DATE(S) OR PERIOD: ? altered

18. STYLE OR DESIGN: frame

19. ARCHITECT OR ENGINEER

20. CONTRACTOR OR BUILDER

21. ORIGINAL USE, IF APPARENT

22. PRESENT USE: commercial

23. OWNERSHIP PUBLIC ( ) PRIVATE (X)

24. OWNER'S NAME AND ADDRESS IF KNOWN

25. OPEN TO PUBLIC? YES ( ) NO (X)

26. LOCAL CONTACT PERSON OR ORGANIZATION

27. OTHER SURVEYS IN WHICH INCLUDED

28. NO. OF STORIES: 1

29. BASEMENT? YES ( ) NO (X)

30. FOUNDATION MATERIAL

31. WALL CONSTRUCTION: frame

32. ROOF TYPE AND MATERIAL: pitch. asph. sh./tin

33. NO. OF BAYS FRONT: 8 SIDE

34. WALL TREATMENT: wood

35. PLAN SHAPE: rect.

36. CHANGES (EXPLAIN IN NO. 42) ADDITION (X) ALTERED (X) MOVED ( )

37. CONDITION INTERIOR: poor EXTERIOR: poor

38. PRESERVATION UNDERWAY? YES ( ) NO (X)

39. ENDANGERED? BY WHAT? YES ( ) NO (X)

40. VISIBLE FROM PUBLIC ROAD? YES (X) NO ( )

41. DISTANCE FROM AND FRONTAGE ON ROAD

42. FURTHER DESCRIPTION OF IMPORTANT FEATURES

PHOTO MUST BE PROVIDED 25-5

43. HISTORY AND SIGNIFICANCE

44. DESCRIPTION OF ENVIRONMENT AND OUTBUILDINGS

45. SOURCES OF INFORMATION

46. PREPARED BY

47. ORGANIZATION

48. DATE | 49. REVISION DATE(S)



MISSOURI OFFICE OF HISTORIC PRESERVATION

ARCHITECTURAL/HISTORIC INVENTORY SURVEY FORM

ST AS 007-586

1. NO.

2. COUNTY
Scott

3. LOCATION OF NEGATIVES

4. PRESENT LOCAL NAME(S) OR DESIGNATION(S)

5. OTHER NAME(S)

6. SPECIFIC LEGAL LOCATION
TOWNSHIP _____ RANGE _____ SECTION _____
IF CITY OR TOWN, STREET ADDRESS
Spring & Cape Girardeau St.

7. CITY OR TOWN IF RURAL, VICINITY
Commerce

8. DESCRIPTION OF LOCATION

9. COORDINATES UTM
LAT
LONG

10. SITE ( ) STRUCTURE (X)
BUILDING ( ) OBJECT ( )

11. ON NATIONAL REGISTER? YES ( ) NO (X)

12. IS IT ELIGIBLE? YES ( ) NO (X)

13. PART OF ESTAB. HIST. DISTRICT? YES ( ) NO (X)

14. DISTRICT POTENTIAL? YES ( ) NO (X)

15. NAME OF ESTABLISHED DISTRICT

16. THEMATIC CATEGORY
public- utility

17. DATE(S) OR PERIOD

18. STYLE OR DESIGN
concrete block

19. ARCHITECT OR ENGINEER

20. CONTRACTOR OR BUILDER

21. ORIGINAL USE, IF APPARENT

22. PRESENT USE
fire house

23. OWNERSHIP PUBLIC (X) PRIVATE ( )

24. OWNER'S NAME AND ADDRESS IF KNOWN

25. OPEN TO PUBLIC? YES ( ) NO (X)

26. LOCAL CONTACT PERSON OR ORGANIZATION

27. OTHER SURVEYS IN WHICH INCLUDED

28. NO. OF STORIES 1

29. BASEMENT? YES ( ) NO (X)

30. FOUNDATION MATERIAL
concrete block

31. WALL CONSTRUCTION
concrete block

32. ROOF TYPE AND MATERIAL
pitched asph shingle

33. NO. OF BAYS FRONT 8 SIDE 1

34. WALL TREATMENT
concrete block/wooden

35. PLAN SHAPE rect.

36. CHANGES (EXPLAIN IN NO. 42) ADDITION (X) ALTERED ( ) MOVED ( )

37. CONDITION
INTERIOR good
EXTERIOR good

38. PRESERVATION UNDERWAY? YES ( ) NO (X)

39. ENDANGERED? BY WHAT? YES ( ) NO (X)

40. VISIBLE FROM PUBLIC ROAD? YES (X) NO ( )

41. DISTANCE FROM AND FRONTAGE ON ROAD

42. FURTHER DESCRIPTION OF IMPORTANT FEATURES

Add - southside

PHOTO MUST BE PROVIDED
24-13

43. HISTORY AND SIGNIFICANCE

44. DESCRIPTION OF ENVIRONMENT AND OUTBUILDINGS

45. SOURCES OF INFORMATION

46. PREPARED BY

47. ORGANIZATION

48. DATE

49. REVISION DATE(S)



MISSOURI OFFICE OF HISTORIC PRESERVATION

ARCHITECTURAL/HISTORIC INVENTORY SURVEY FORM

ST-AS-007-587

1. NO.

2. COUNTY
Scott

3. LOCATION OF NEGATIVES

4. PRESENT LOCAL NAME(S) OR DESIGNATION(S)

5. OTHER NAME(S)

6. SPECIFIC LEGAL LOCATION
TOWNSHIP_____ RANGE_____ SECTION _____
IF CITY OR TOWN, STREET ADDRESS
Spring & Missouri

7. CITY OR TOWN IF RURAL, VICINITY
Commerce

8. DESCRIPTION OF LOCATION

9. COORDINATES UTM
LAT
LONG

10. SITE ( ) STRUCTURE ( )
BUILDING (X) OBJECT ( )

11. ON NATIONAL REGISTER? YES ( ) NO (X)

12. IS IT ELIGIBLE? YES (X) NO ( )

13. PART OF ESTAB. HIST. DISTRICT? YES ( ) NO (X)

14. DISTRICT POTENTIAL? YES ( ) NO (X)

15. NAME OF ESTABLISHED DISTRICT

16. THEMATIC CATEGORY
residence

17. DATE(S) OR PERIOD
1960

18. STYLE OR DESIGN
folk

19. ARCHITECT OR ENGINEER

20. CONTRACTOR OR BUILDER

21. ORIGINAL USE, IF APPARENT
resident

22. PRESENT USE
resident

23. OWNERSHIP PUBLIC ( ) PRIVATE (X)

24. OWNER'S NAME AND ADDRESS IF KNOWN

25. OPEN TO PUBLIC? YES ( ) NO (X)

26. LOCAL CONTACT PERSON OR ORGANIZATION

27. OTHER SURVEYS IN WHICH INCLUDED

28. NO. OF STORIES 1

29. BASEMENT? YES ( ) NO (X)
crawl space

30. FOUNDATION MATERIAL
brick/native stone

31. WALL CONSTRUCTION
frame

32. ROOF TYPE AND MATERIAL
pitch

33. NO. OF BAYS FRONT 5 SIDE 7

34. WALL TREATMENT
asbest roll

35. PLAN SHAPE I

36. CHANGES (EXPLAIN IN NO. 42) ADDITION (X) ALTERED ( ) MOVED ( )

37. CONDITION
INTERIOR good
EXTERIOR good

38. PRESERVATION UNDERWAY? YES ( ) NO (X)

39. ENDANGERED? BY WHAT? YES ( ) NO (X)

40. VISIBLE FROM PUBLIC ROAD? YES (X) NO ( )

41. DISTANCE FROM AND FRONTAGE ON ROAD

42. FURTHER DESCRIPTION OF IMPORTANT FEATURES

Add - room (kitchen/pantry) on w face.

PHOTO MUST 24-30 BE PROVIDED

43. HISTORY AND SIGNIFICANCE

44. DESCRIPTION OF ENVIRONMENT AND OUTBUILDINGS

45. SOURCES OF INFORMATION

46. PREPARED BY

47. ORGANIZATION

48. DATE

49. REVISION DATE(S)



ST AS-007-588

MISSOURI OFFICE OF HISTORIC PRESERVATION

ARCHITECTURAL/HISTORIC INVENTORY SURVEY FORM

1. NO.

2. COUNTY: Scott

3. LOCATION OF NEGATIVES

4. PRESENT LOCAL NAME(S) OR DESIGNATION(S)

5. OTHER NAME(S)

6. SPECIFIC LEGAL LOCATION
TOWNSHIP _____ RANGE _____ SECTION _____
IF CITY OR TOWN, STREET ADDRESS: Spring & Tywappity

7. CITY OR TOWN: Commerce IF RURAL, VICINITY

8. DESCRIPTION OF LOCATION

9. COORDINATES UTM
LAT
LONG

10. SITE ( ) STRUCTURE ( )
BUILDING (X) OBJECT ( )

11. ON NATIONAL REGISTER? YES ( ) NO (X)

12. IS IT ELIGIBLE? YES ( ) NO (X)

13. PART OF ESTAB. HIST. DISTRICT? YES ( ) NO (X)

14. DISTRICT POTENTIAL? YES ( ) NO (X)

15. NAME OF ESTABLISHED DISTRICT

16. THEMATIC CATEGORY: residence

17. DATE(S) OR PERIOD: 1850's

18. STYLE OR DESIGN: folk

19. ARCHITECT OR ENGINEER

20. CONTRACTOR OR BUILDER

21. ORIGINAL USE, IF APPARENT: resident

22. PRESENT USE: resident-for sale, empty

23. OWNERSHIP PUBLIC ( ) PRIVATE (X)

24. OWNER'S NAME AND ADDRESS IF KNOWN

25. OPEN TO PUBLIC? YES ( ) NO (X)

26. LOCAL CONTACT PERSON OR ORGANIZATION

27. OTHER SURVEYS IN WHICH INCLUDED

28. NO. OF STORIES: 1

29. BASEMENT? YES ( ) NO (X)

30. FOUNDATION MATERIAL: concrete blocks

31. WALL CONSTRUCTION: frame

32. ROOF TYPE AND MATERIAL: pitched, gable tin

33. NO. OF BAYS FRONT 3 SIDE 2

34. WALL TREATMENT: wooden siding

35. PLAN SHAPE: rect.

36. CHANGES (EXPLAIN IN NO. 42) ADDITION (X) ALTERED ( ) MOVED ( )

37. CONDITION INTERIOR: fair EXTERIOR: fair

38. PRESERVATION UNDERWAY? YES ( ) NO (X)

39. ENDANGERED? BY WHAT? YES ( ) NO (X)

40. VISIBLE FROM PUBLIC ROAD? YES (X) NO ( )

41. DISTANCE FROM AND FRONTAGE ON ROAD

42. FURTHER DESCRIPTION OF IMPORTANT FEATURES

Add - west side
barge board

PHOTO MUST BE PROVIDED
24-7

43. HISTORY AND SIGNIFICANCE

44. DESCRIPTION OF ENVIRONMENT AND OUTBUILDINGS

45. SOURCES OF INFORMATION

46. PREPARED BY

47. ORGANIZATION

48. DATE 49. REVISION DATE(S)



MISSOURI OFFICE OF HISTORIC PRESERVATION

ARCHITECTURAL/HISTORIC INVENTORY SURVEY FORM

ST AS-007-589

1. NO.

2. COUNTY: Scott

3. LOCATION OF NEGATIVES

4. PRESENT LOCAL NAME(S) OR DESIGNATION(S)

5. OTHER NAME(S)

6. SPECIFIC LEGAL LOCATION
TOWNSHIP_____ RANGE_____ SECTION _____
IF CITY OR TOWN, STREET ADDRESS: St. Mary

7. CITY OR TOWN IF RURAL, VICINITY: Commerce

8. DESCRIPTION OF LOCATION

9. COORDINATES UTM
LAT
LONG

10. SITE ( ) STRUCTURE ( )
BUILDING ( ) OBJECT (X)

11. ON NATIONAL REGISTER? YES ( ) NO (X)

12. IS IT ELIGIBLE? YES ( ) NO (X)

13. PART OF ESTAB. HIST. DISTRICT? YES ( ) NO (X)

14. DISTRICT POTENTIAL? YES (X) NO ( )

15. NAME OF ESTABLISHED DISTRICT

16. THEMATIC CATEGORY: resident

17. DATE(S) OR PERIOD: 1960

18. STYLE OR DESIGN: trailer

19. ARCHITECT OR ENGINEER

20. CONTRACTOR OR BUILDER

21. ORIGINAL USE, IF APPARENT: resident

22. PRESENT USE: resident

23. OWNERSHIP PUBLIC ( ) PRIVATE (X)

24. OWNER'S NAME AND ADDRESS IF KNOWN

25. OPEN TO PUBLIC? YES ( ) NO (X)

26. LOCAL CONTACT PERSON OR ORGANIZATION

27. OTHER SURVEYS IN WHICH INCLUDED

28. NO. OF STORIES: 1

29. BASEMENT? YES ( ) NO (X)

30. FOUNDATION MATERIAL: concrete block

31. WALL CONSTRUCTION: metal

32. ROOF TYPE AND MATERIAL: metal

33. NO. OF BAYS FRONT 1 SIDE 4

34. WALL TREATMENT

35. PLAN SHAPE: rect.

36. CHANGES (EXPLAIN IN NO. 42) ADDITION (X) ALTERED (X) MOVED ( )

37. CONDITION
INTERIOR: excellent
EXTERIOR: excellent

38. PRESERVATION UNDERWAY? YES ( ) NO (X)

39. ENDANGERED? BY WHAT? YES ( ) NO (X)

40. VISIBLE FROM PUBLIC ROAD? YES (X) NO ( )

41. DISTANCE FROM AND FRONTAGE ON ROAD

42. FURTHER DESCRIPTION OF IMPORTANT FEATURES

Add - porch over hangs on front car pocher w face

Alter - foundation perminate

PHOTO MUST BE PROVIDED

245

43. HISTORY AND SIGNIFICANCE

44. DESCRIPTION OF ENVIRONMENT AND OUTBUILDINGS

45. SOURCES OF INFORMATION

46. PREPARED BY

47. ORGANIZATION

48. DATE

49. REVISION DATE(S)



MISSOURI OFFICE OF HISTORIC PRESERVATION

ARCHITECTURAL/HISTORIC INVENTORY SURVEY FORM

ST-AS-007-590

1. NO.

2. COUNTY
Scott

3. LOCATION OF NEGATIVES

4. PRESENT LOCAL NAME(S) OR DESIGNATION(S)

5. OTHER NAME(S)

6. SPECIFIC LEGAL LOCATION
TOWNSHIP_____ RANGE_____ SECTION _____
IF CITY OR TOWN, STREET ADDRESS
St. Mary's

7. CITY OR TOWN IF RURAL, VICINITY
Commerce

8. DESCRIPTION OF LOCATION

9. COORDINATES UTM
LAT
LONG

10. SITE ( ) STRUCTURE ( )
BUILDING ( ) OBJECT (X)

11. ON NATIONAL REGISTER ? YES ( ) NO (X)

12. IS IT ELIGIBLE? YES ( ) NO (X)

13. PART OF ESTAB. HIST. DISTRICT? YES ( ) NO (X)

14. DISTRICT POTENTIAL? YES ( ) NO (X)

15. NAME OF ESTABLISHED DISTRICT

16. THEMATIC CATEGORY
residence

17. DATE(S) OR PERIOD
1970's

18. STYLE OR DESIGN
double wide trailer

19. ARCHITECT OR ENGINEER

20. CONTRACTOR OR BUILDER

21. ORIGINAL USE, IF APPARENT
resident

22. PRESENT USE
resident

23. OWNERSHIP PUBLIC ( ) PRIVATE (X)

24. OWNER'S NAME AND ADDRESS IF KNOWN

25. OPEN TO PUBLIC? YES ( ) NO (X)

26. LOCAL CONTACT PERSON OR ORGANIZATION

27. OTHER SURVEYS IN WHICH INCLUDED

28. NO. OF STORIES

29. BASEMENT ? YES ( ) NO (X)

30. FOUNDATION MATERIAL
n/a

31. WALL CONSTRUCTION
metal

32. ROOF TYPE AND MATERIAL
pitched asph shingle

33. NO. OF BAYS FRONT 5 SIDE 3

34. WALL TREATMENT
wooden

35. PLAN SHAPE rect.

36. CHANGES (EXPLAIN IN NO. 42) ADDITION ( ) ALTERED ( ) MOVED ( )

37. CONDITION
INTERIOR excellent
EXTERIOR excellent

38. PRESERVATION UNDERWAY ? YES ( ) NO (X)

39. ENDANGERED? BY WHAT ? YES ( ) NO (X)

40. VISIBLE FROM PUBLIC ROAD ? YES (X) NO ( )

41. DISTANCE FROM AND FRONTAGE ON ROAD

42. FURTHER DESCRIPTION OF IMPORTANT FEATURES

PHOTO MUST 24-4 BE PROVIDED

43. HISTORY AND SIGNIFICANCE

44. DESCRIPTION OF ENVIRONMENT AND OUTBUILDINGS

45. SOURCES OF INFORMATION

46. PREPARED BY

47. ORGANIZATION

48. DATE

49. REVISION DATE(S)


FORD

MISSOURI OFFICE OF HISTORIC PRESERVATION

ARCHITECTURAL/HISTORIC INVENTORY SURVEY FORM

ST-AS-007-541

1. NO.

2. COUNTY
Scott

3. LOCATION OF NEGATIVES

4. PRESENT LOCAL NAME(S) OR DESIGNATION(S)

5. OTHER NAME(S)

6. SPECIFIC LEGAL LOCATION
TOWNSHIP_____ RANGE_____ SECTION _____
IF CITY OR TOWN, STREET ADDRESS
St. Marys

7. CITY OR TOWN IF RURAL, VICINITY
Commerce

8. DESCRIPTION OF LOCATION

9. COORDINATES UTM
LAT
LONG

10. SITE ( ) STRUCTURE ( )
BUILDING ( ) OBJECT (X)

11. ON NATIONAL REGISTER? YES ( ) NO (X)

12. IS IT ELIGIBLE? YES ( ) NO (X)

13. PART OF ESTAB. HIST. DISTRICT? YES ( ) NO (X)

14. DISTRICT POTENTIAL? YES ( ) NO (X)

15. NAME OF ESTABLISHED DISTRICT

16. THEMATIC CATEGORY
residence

17. DATE(S) OR PERIOD
1960's

18. STYLE OR DESIGN
trailer

19. ARCHITECT OR ENGINEER

20. CONTRACTOR OR BUILDER

21. ORIGINAL USE, IF APPARENT
resident

22. PRESENT USE
resident

23. OWNERSHIP PUBLIC ( ) PRIVATE (X)

24. OWNER'S NAME AND ADDRESS IF KNOWN

25. OPEN TO PUBLIC? YES ( ) NO (X)

26. LOCAL CONTACT PERSON OR ORGANIZATION

27. OTHER SURVEYS IN WHICH INCLUDED

28. NO. OF STORIES

29. BASEMENT? YES ( ) NO (X)

30. FOUNDATION MATERIAL
n/a

31. WALL CONSTRUCTION
metal

32. ROOF TYPE AND MATERIAL
metal

33. NO. OF BAYS FRONT 6 SIDE 1

34. WALL TREATMENT
metal

35. PLAN SHAPE rect.

36. CHANGES (EXPLAIN IN NO. 42) n/a ADDITION ( ) ALTERED ( ) MOVED ( )

37. CONDITION
INTERIOR good
EXTERIOR good

38. PRESERVATION UNDERWAY? YES ( ) NO (X)

39. ENDANGERED? BY WHAT? YES ( ) NO (X)

40. VISIBLE FROM PUBLIC ROAD? YES (X) NO ( )

41. DISTANCE FROM AND FRONTAGE ON ROAD

42. FURTHER DESCRIPTION OF IMPORTANT FEATURES

PHOTO MUST 24-19 BE PROVIDED

43. HISTORY AND SIGNIFICANCE

44. DESCRIPTION OF ENVIRONMENT AND OUTBUILDINGS

45. SOURCES OF INFORMATION

46. PREPARED BY

47. ORGANIZATION

48. DATE

49. REVISION DATE(S)



MISSOURI OFFICE OF HISTORIC PRESERVATION

ARCHITECTURAL/HISTORIC INVENTORY SURVEY FORM

ST-AS 007-592

1. NO.

2. COUNTY: Scott

3. LOCATION OF NEGATIVES

4. PRESENT LOCAL NAME(S) OR DESIGNATION(S)

5. OTHER NAME(S)

6. SPECIFIC LEGAL LOCATION
TOWNSHIP_____ RANGE_____ SECTION_____
IF CITY OR TOWN, STREET ADDRESS: St. Marys St.

7. CITY OR TOWN IF RURAL, VICINITY: Commerce

8. DESCRIPTION OF LOCATION

9. COORDINATES UTM
LAT
LONG

10. SITE ( ) STRUCTURE ( )
BUILDING (X) OBJECT ( )

11. ON NATIONAL REGISTER? YES ( ) NO (X)

12. IS IT ELIGIBLE? YES ( ) NO (X)

13. PART OF ESTAB. HIST. DISTRICT? YES ( ) NO (X)

14. DISTRICT POTENTIAL? YES (X) NO ( )

15. NAME OF ESTABLISHED DISTRICT

16. THEMATIC CATEGORY: residence

17. DATE(S) OR PERIOD: 1920

18. STYLE OR DESIGN: frame

19. ARCHITECT OR ENGINEER

20. CONTRACTOR OR BUILDER

21. ORIGINAL USE, IF APPARENT: resident

22. PRESENT USE: resident

23. OWNERSHIP PUBLIC ( ) PRIVATE (X)

24. OWNER'S NAME AND ADDRESS IF KNOWN

25. OPEN TO PUBLIC? YES ( ) NO (X)

26. LOCAL CONTACT PERSON OR ORGANIZATION

27. OTHER SURVEYS IN WHICH INCLUDED

28. NO. OF STORIES: 1

29. BASEMENT? YES ( ) NO (X)

30. FOUNDATION MATERIAL: brick

31. WALL CONSTRUCTION: frame

32. ROOF TYPE AND MATERIAL: pitched/shingled

33. NO. OF BAYS FRONT 3 SIDE 5

34. WALL TREATMENT: clapboard

35. PLAN SHAPE: I

36. CHANGES (EXPLAIN IN NO. 42) ADDITION ( ) ALTERED ( ) MOVED ( )

37. CONDITION INTERIOR: good EXTERIOR: fair

38. PRESERVATION UNDERWAY? YES ( ) NO (X)

39. ENDANGERED? BY WHAT? YES ( ) NO (X)

40. VISIBLE FROM PUBLIC ROAD? YES (X) NO ( )

41. DISTANCE FROM AND FRONTAGE ON ROAD

42. FURTHER DESCRIPTION OF IMPORTANT FEATURES

PHOTO MUST BE PROVIDED 24-20

43. HISTORY AND SIGNIFICANCE

44. DESCRIPTION OF ENVIRONMENT AND OUTBUILDINGS

45. SOURCES OF INFORMATION

46. PREPARED BY

47. ORGANIZATION

48. DATE

49. REVISION DATE(S)



MISSOURI OFFICE OF HISTORIC PRESERVATION

ARCHITECTURAL/HISTORIC INVENTORY SURVEY FORM

ST AS 007-593

1. NO.

2. COUNTY: Scott

3. LOCATION OF NEGATIVES

4. PRESENT LOCAL NAME(S) OR DESIGNATION(S)

5. OTHER NAME(S): Commerce School

6. SPECIFIC LEGAL LOCATION
TOWNSHIP_____ RANGE_____ SECTION _____
IF CITY OR TOWN, STREET ADDRESS: St. Marys

7. CITY OR TOWN IF RURAL, VICINITY: Commerce

8. DESCRIPTION OF LOCATION

9. COORDINATES UTM
LAT
LONG

10. SITE ( ) STRUCTURE (X)
BUILDING ( ) OBJECT ( )

11. ON NATIONAL REGISTER ? YES ( ) NO (X)

12. IS IT ELIGIBLE ? YES ( ) NO (X)

13. PART OF ESTAB. HIST. DISTRICT ? YES ( ) NO (X)

14. DISTRICT POTENTIAL ? YES ( ) NO (X)

15. NAME OF ESTABLISHED DISTRICT

16. THEMATIC CATEGORY: public

17. DATE(S) OR PERIOD: 1900's

18. STYLE OR DESIGN: public-victorian

19. ARCHITECT OR ENGINEER

20. CONTRACTOR OR BUILDER

21. ORIGINAL USE, IF APPARENT: school

22. PRESENT USE: resident

23. OWNERSHIP PUBLIC ( ) PRIVATE (X)

24. OWNER'S NAME AND ADDRESS IF KNOWN

25. OPEN TO PUBLIC ? YES ( ) NO (X)

26. LOCAL CONTACT PERSON OR ORGANIZATION

27. OTHER SURVEYS IN WHICH INCLUDED

28. NO. OF STORIES: 3

29. BASEMENT ? YES (X) NO ( )

30. FOUNDATION MATERIAL: concrete

31. WALL CONSTRUCTION: brick

32. ROOF TYPE AND MATERIAL: n/a

33. NO. OF BAYS FRONT 3 SIDE

34. WALL TREATMENT: brick

35. PLAN SHAPE: T-shape

36. CHANGES (EXPLAIN IN NO. 42) ADDITION ( ) ALTERED ( ) MOVED ( )

37. CONDITION
INTERIOR: good
EXTERIOR: good

38. PRESERVATION UNDERWAY ? YES ( ) NO (X)

39. ENDANGERED ? BY WHAT ? YES ( ) NO (X)

40. VISIBLE FROM PUBLIC ROAD ? YES (X) NO ( )

41. DISTANCE FROM AND FRONTAGE ON ROAD

42. FURTHER DESCRIPTION OF IMPORTANT FEATURES

PHOTO MUST 24-21 BE PROVIDED

43. HISTORY AND SIGNIFICANCE

44. DESCRIPTION OF ENVIRONMENT AND OUTBUILDINGS

45. SOURCES OF INFORMATION

46. PREPARED BY

47. ORGANIZATION

48. DATE

49. REVISION DATE(S)



ST-AS 007-544

MISSOURI OFFICE OF HISTORIC PRESERVATION

ARCHITECTURAL/HISTORIC INVENTORY SURVEY FORM

1. NO.

2. COUNTY
Scott

3. LOCATION OF NEGATIVES

4. PRESENT LOCAL NAME(S) OR DESIGNATION(S)

5. OTHER NAME(S)

6. SPECIFIC LEGAL LOCATION
TOWNSHIP_____ RANGE_____ SECTION _____
IF CITY OR TOWN, STREET ADDRESS
St. Marys

7. CITY OR TOWN IF RURAL, VICINITY
Commerce

8. DESCRIPTION OF LOCATION

9. COORDINATES UTM
LAT
LONG

10. SITE ( ) STRUCTURE ( )
BUILDING (X) OBJECT ( )

11. ON NATIONAL REGISTER? YES ( ) NO (X)

12. IS IT ELIGIBLE? YES ( ) NO (X)

13. PART OF ESTAB. HIST. DISTRICT? YES ( ) NO (X)

14. DISTRICT POTENTIAL? YES (X) NO ( )

15. NAME OF ESTABLISHED DISTRICT

16. THEMATIC CATEGORY
residence

17. DATE(S) OR PERIOD
1960

18. STYLE OR DESIGN
ranch

19. ARCHITECT OR ENGINEER

20. CONTRACTOR OR BUILDER

21. ORIGINAL USE, IF APPARENT
resident

22. PRESENT USE
resident

23. OWNERSHIP PUBLIC ( ) PRIVATE (X)

24. OWNER'S NAME AND ADDRESS IF KNOWN

25. OPEN TO PUBLIC? YES ( ) NO (X)

26. LOCAL CONTACT PERSON OR ORGANIZATION

27. OTHER SURVEYS IN WHICH INCLUDED

28. NO. OF STORIES 1

29. BASEMENT? YES (X) NO ( )

30. FOUNDATION MATERIAL
concrete

31. WALL CONSTRUCTION
frame

32. ROOF TYPE AND MATERIAL
ranch/shingle

33. NO. OF BAYS
FRONT 6 SIDE 2

34. WALL TREATMENT
siding

35. PLAN SHAPE rect.

36. CHANGES (EXPLAIN IN NO. 42) ADDITION ( ) ALTERED ( ) MOVED ( )

37. CONDITION
INTERIOR excellent
EXTERIOR excellent

38. PRESERVATION UNDERWAY? YES ( ) NO (X)

39. ENDANGERED? BY WHAT? YES ( ) NO (X)

40. VISIBLE FROM PUBLIC ROAD? YES (X) NO ( )

41. DISTANCE FROM AND FRONTAGE ON ROAD

42. FURTHER DESCRIPTION OF IMPORTANT FEATURES

PHOTO MUST 24-22 BE PROVIDED

43. HISTORY AND SIGNIFICANCE

44. DESCRIPTION OF ENVIRONMENT AND OUTBUILDINGS

45. SOURCES OF INFORMATION

46. PREPARED BY

47. ORGANIZATION



ST AS 007-545

MISSOURI OFFICE OF HISTORIC PRESERVATION

ARCHITECTURAL/HISTORIC INVENTORY SURVEY FORM

1. NO.

2. COUNTY: Scott

3. LOCATION OF NEGATIVES

4. PRESENT LOCAL NAME(S) OR DESIGNATION(S): Simmons Gro. & Sta.

5. OTHER NAME(S)

6. SPECIFIC LEGAL LOCATION TOWNSHIP____ RANGE____ SECTION____
IF CITY OR TOWN, STREET ADDRESS: St. Marys'

7. CITY OR TOWN IF RURAL, VICINITY: Commerce

8. DESCRIPTION OF LOCATION

9. COORDINATES UTM
LAT
LONG

10. SITE ( ) STRUCTURE (X)
BUILDING ( ) OBJECT ( )

11. ON NATIONAL REGISTER? YES ( ) NO (X)

12. IS IT ELIGIBLE? YES ( ) NO (X)

13. PART OF ESTAB. HIST. DISTRICT? YES ( ) NO (X)

14. DISTRICT POTENTIAL? YES ( ) NO (X)

15. NAME OF ESTABLISHED DISTRICT

16. THEMATIC CATEGORY: comercial

17. DATE(S) OR PERIOD: 1970's

18. STYLE OR DESIGN: contemp. concrete block

19. ARCHITECT OR ENGINEER

20. CONTRACTOR OR BUILDER

21. ORIGINAL USE, IF APPARENT: Commercial

22. PRESENT USE: Commercial

23. OWNERSHIP PUBLIC ( ) PRIVATE (X)

24. OWNER'S NAME AND ADDRESS IF KNOWN

25. OPEN TO PUBLIC? YES ( ) NO (X)
closed

26. LOCAL CONTRACT PERSON OR ORGANIZATION

27. OTHER SURVEYS IN WHICH INCLUDED

28. NO. OF STORIES: 1

29. BASEMENT? YES ( ) NO (X)

30. FOUNDATION MATERIAL: concrete blocks

31. WALL CONSTRUCTION: concrete blocks

32. ROOF TYPE AND MATERIAL: hipped asph shingle

33. NO. OF BAYS FRONT 3 SIDE 3

34. WALL TREATMENT

35. PLAN SHAPE: rect.

36. CHANGES (EXPLAIN IN NO. 42) ADDITION ( ) ALTERED ( ) MOVED ( )
n/a

37. CONDITION INTERIOR: good EXTERIOR: good

38. PRESERVATION UNDERWAY? YES ( ) NO (X)

39. ENDANGERED? BY WHAT? YES ( ) NO (X)

40. VISIBLE FROM PUBLIC ROAD? YES (X) NO ( )

41. DISTANCE FROM AND FRONTAGE ON ROAD

42. FURTHER DESCRIPTION OF IMPORTANT FEATURES

include a wooden frame building

PHOTO MUST 24-35 BE PROVIDED

43. HISTORY AND SIGNIFICANCE

44. DESCRIPTION OF ENVIRONMENT AND OUTBUILDINGS

45. SOURCES OF INFORMATION

46. PREPARED BY

47. ORGANIZATION

48. DATE | 49. REVISION DATE(S)


Simmon's
GRO.
& STA.

ST-AS-007-546

MISSOURI OFFICE OF HISTORIC PRESERVATION

ARCHITECTURAL/HISTORIC INVENTORY SURVEY FORM

1. NO.

2. COUNTY
Scott

3. LOCATION OF NEGATIVES

4. PRESENT LOCAL NAME(S) OR DESIGNATION(S)

5. OTHER NAME(S)

6. SPECIFIC LEGAL LOCATION
TOWNSHIP _____ RANGE _____ SECTION _____
IF CITY OR TOWN, STREET ADDRESS
St. Marys/Missouri St. S.W.

7. CITY OR TOWN IF RURAL, VICINITY
Commerce

8. DESCRIPTION OF LOCATION

9. COORDINATES UTM
LAT
LONG

10. SITE ( ) STRUCTURE ( )
BUILDING (X) OBJECT ( )

11. ON NATIONAL REGISTER ? YES ( ) NO (X)

12. IS IT ELIGIBLE ? YES ( ) NO (X)

13. PART OF ESTAB. HIST. DISTRICT ? YES ( ) NO (X)

14. DISTRICT POTENTIAL ? YES (X) NO ( )

15. NAME OF ESTABLISHED DISTRICT

16. THEMATIC CATEGORY
residence

17. DATE(S) OR PERIOD
1920's

18. STYLE OR DESIGN
frame

19. ARCHITECT OR ENGINEER

20. CONTRACTOR OR BUILDER

21. ORIGINAL USE, IF APPARENT
resident

22. PRESENT USE
resident

23. OWNERSHIP PUBLIC ( ) PRIVATE (X)

24. OWNER'S NAME AND ADDRESS IF KNOWN

25. OPEN TO PUBLIC ? YES ( ) NO (X)

26. LOCAL CONTACT PERSON OR ORGANIZATION

27. OTHER SURVEYS IN WHICH INCLUDED

28. NO. OF STORIES 1

29. BASEMENT ? YES ( ) NO (X)

30. FOUNDATION MATERIAL
Tile block

31. WALL CONSTRUCTION
Frame

32. ROOF TYPE AND MATERIAL
pitch/shingled

33. NO. OF BAYS FRONT 3 SIDE 3

34. WALL TREATMENT
siding

35. PLAN SHAPE square

36. CHANGES (EXPLAIN IN NO. 42) ADDITION (X) ALTERED (X) MOVED ( )

37. CONDITION
INTERIOR good
EXTERIOR good

38. PRESERVATION UNDERWAY ? YES ( ) NO (X)

39. ENDANGERED ? BY WHAT ? YES ( ) NO (X)

40. VISIBLE FROM PUBLIC ROAD ? YES (X) NO ( )

41. DISTANCE FROM AND FRONTAGE ON ROAD

42. FURTHER DESCRIPTION OF IMPORTANT FEATURES

alter - siding
Add - bed room on w face

PHOTO MUST 24-34 BE PROVIDED

43. HISTORY AND SIGNIFICANCE

44. DESCRIPTION OF ENVIRONMENT AND OUTBUILDINGS

45. SOURCES OF INFORMATION

46. PREPARED BY

47. ORGANIZATION

48. DATE

49. REVISION DATE(S)



MISSOURI OFFICE OF HISTORIC PRESERVATION

ARCHITECTURAL/HISTORIC INVENTORY SURVEY FORM

ST-AS-007-517

1. NO.

2. COUNTY Scott

3. LOCATION OF NEGATIVES

4. PRESENT LOCAL NAME(S) OR DESIGNATION(S)

5. OTHER NAME(S)

6. SPECIFIC LEGAL LOCATION
TOWNSHIP_____ RANGE_____ SECTION _____
IF CITY OR TOWN, STREET ADDRESS
St. Mary's & Threaddill

7. CITY OR TOWN IF RURAL, VICINITY
Commerce

8. DESCRIPTION OF LOCATION

9. COORDINATES UTM
LAT
LONG

10. SITE ( ) STRUCTURE ( )
BUILDING (X) OBJECT ( )

11. ON NATIONAL REGISTER? YES ( ) NO (X)

12. IS IT ELIGIBLE? YES ( ) NO (X)

13. PART OF ESTAB. HIST. DISTRICT? YES ( ) NO (X)

14. DISTRICT POTENTIAL? YES ( ) NO (X)

15. NAME OF ESTABLISHED DISTRICT

16. THEMATIC CATEGORY
resident

17. DATE(S) OR PERIOD
1900 - 1910

18. STYLE OR DESIGN
folk - Spin

19. ARCHITECT OR ENGINEER

20. CONTRACTOR OR BUILDER

21. ORIGINAL USE, IF APPARENT
resident

22. PRESENT USE
resident

23. OWNERSHIP PUBLIC ( ) PRIVATE (X)

24. OWNER'S NAME AND ADDRESS IF KNOWN

25. OPEN TO PUBLIC? YES ( ) NO (X)

26. LOCAL CONTACT PERSON OR ORGANIZATION

27. OTHER SURVEYS IN WHICH INCLUDED

28. NO. OF STORIES 1

29. BASEMENT? YES ( ) NO (X)

30. FOUNDATION MATERIAL
concrete block

31. WALL CONSTRUCTION
frame

32. ROOF TYPE AND MATERIAL
gable pitched asph. shing.

33. NO. OF BAYS
FRONT 4 SIDE 3

34. WALL TREATMENT
alum. siding

35. PLAN SHAPE rect.

36. CHANGES (EXPLAIN IN NO. 42) ADDITION (X) ALTERED ( ) MOVED ( )

37. CONDITION
INTERIOR_____
EXTERIOR good

38. PRESERVATION UNDERWAY? YES ( ) NO (X)

39. ENDANGERED? BY WHAT? YES ( ) NO (X)

40. VISIBLE FROM PUBLIC ROAD? YES (X) NO ( )

41. DISTANCE FROM AND FRONTAGE ON ROAD

42. FURTHER DESCRIPTION OF IMPORTANT FEATURES

Add - south side

PHOTO MUST BE PROVIDED 25-9

43. HISTORY AND SIGNIFICANCE

44. DESCRIPTION OF ENVIRONMENT AND OUTBUILDINGS

45. SOURCES OF INFORMATION

46. PREPARED BY

47. ORGANIZATION

48. DATE

49. REVISION DATE(S)



MISSOURI OFFICE OF HISTORIC PRESERVATION

ARCHITECTURAL/HISTORIC INVENTORY SURVEY FORM

5T-AS-007-598

1. NO.

2. COUNTY: Scott

3. LOCATION OF NEGATIVES

4. PRESENT LOCAL NAME(S) OR DESIGNATION(S)

5. OTHER NAME(S)

6. SPECIFIC LEGAL LOCATION
TOWNSHIP_____ RANGE_____ SECTION _____
IF CITY OR TOWN, STREET ADDRESS: St. Mays & Tywappity

7. CITY OR TOWN IF RURAL, VICINITY: Commerce

8. DESCRIPTION OF LOCATION

9. COORDINATES UTM
LAT
LONG

10. SITE ( ) STRUCTURE ( )
BUILDING (X) OBJECT ( )

11. ON NATIONAL REGISTER? YES ( ) NO (X)

12. IS IT ELIGIBLE? YES ( ) NO (X)

13. PART OF ESTAB. HIST. DISTRICT? YES ( ) NO (X)

14. DISTRICT POTENTIAL? YES ( ) NO (X)

15. NAME OF ESTABLISHED DISTRICT

16. THEMATIC CATEGORY: residence

17. DATE(S) OR PERIOD: 1900's

18. STYLE OR DESIGN: I - house

19. ARCHITECT OR ENGINEER

20. CONTRACTOR OR BUILDER

21. ORIGINAL USE, IF APPARENT: resident

22. PRESENT USE: resident

23. OWNERSHIP PUBLIC ( ) PRIVATE (X)

24. OWNER'S NAME AND ADDRESS IF KNOWN

25. OPEN TO PUBLIC? YES ( ) NO (X)

26. LOCAL CONTACT PERSON OR ORGANIZATION

27. OTHER SURVEYS IN WHICH INCLUDED

28. NO. OF STORIES: 2

29. BASEMENT? YES ( ) NO (X)

30. FOUNDATION MATERIAL: concrete block

31. WALL CONSTRUCTION: frame

32. ROOF TYPE AND MATERIAL: pitched asph shingle

33. NO. OF BAYS FRONT 3 SIDE 4

34. WALL TREATMENT: asb. shingle siding

35. PLAN SHAPE: I-House

36. CHANGES (EXPLAIN IN NO. 42) ADDITION (X) ALTERED (X) MOVED ( )

37. CONDITION INTERIOR: fair EXTERIOR: fair

38. PRESERVATION UNDERWAY? YES ( ) NO (X)

39. ENDANGERED? BY WHAT? YES ( ) NO (X)

40. VISIBLE FROM PUBLIC ROAD? YES (X) NO ( )

41. DISTANCE FROM AND FRONTAGE ON ROAD

42. FURTHER DESCRIPTION OF IMPORTANT FEATURES
Add - Southside

PHOTO MUST 24-2 BE PROVIDED

43. HISTORY AND SIGNIFICANCE

44. DESCRIPTION OF ENVIRONMENT AND OUTBUILDINGS

45. SOURCES OF INFORMATION

46. PREPARED BY

47. ORGANIZATION

48. DATE

49. REVISION DATE(S)



ST-AS-007-600

MISSOURI OFFICE OF HISTORIC PRESERVATION

ARCHITECTURAL/HISTORIC INVENTORY SURVEY FORM

1. NO.

2. COUNTY Scott

3. LOCATION OF NEGATIVES

4. PRESENT LOCAL NAME(S) OR DESIGNATION(S)

5. OTHER NAME(S)

6. SPECIFIC LEGAL LOCATION
TOWNSHIP _____ RANGE _____ SECTION _____
IF CITY OR TOWN, STREET ADDRESS
North end of Tridell

7. CITY OR TOWN IF RURAL, VICINITY
Commerce

8. DESCRIPTION OF LOCATION

9. COORDINATES UTM
LAT
LONG

10. SITE ( ) STRUCTURE ( )
BUILDING (X) OBJECT ( )

11. ON NATIONAL REGISTER? YES ( ) NO (X)

12. IS IT ELIGIBLE? YES ( ) NO (X)

13. PART OF ESTAB. HIST. DISTRICT? YES ( ) NO (X)

14. DISTRICT POTENTIAL? YES ( ) NO (X)

15. NAME OF ESTABLISHED DISTRICT

16. THEMATIC CATEGORY
Utility

17. DATE(S) OR PERIOD

18. STYLE OR DESIGN
Barn

19. ARCHITECT OR ENGINEER

20. CONTRACTOR OR BUILDER

21. ORIGINAL USE, IF APPARENT
barn

22. PRESENT USE
barn

23. OWNERSHIP PUBLIC ( ) PRIVATE (X)

24. OWNER'S NAME AND ADDRESS IF KNOWN

25. OPEN TO PUBLIC? YES ( ) NO (X)

26. LOCAL CONTACT PERSON OR ORGANIZATION

27. OTHER SURVEYS IN WHICH INCLUDED

28. NO. OF STORIES 1 ½

29. BASEMENT? YES ( ) NO (X)

30. FOUNDATION MATERIAL
con. block

31. WALL CONSTRUCTION
wood frame

32. ROOF TYPE AND MATERIAL
pitched tin

33. NO. OF BAYS
FRONT 3 SIDE 0

34. WALL TREATMENT
vertical wood

35. PLAN SHAPE rect.

36. CHANGES (EXPLAIN IN NO. 42) ADDITION ( ) ALTERED ( ) MOVED ( )

37. CONDITION
INTERIOR _____
EXTERIOR poor

38. PRESERVATION UNDERWAY? YES ( ) NO (X)

39. ENDANGERED? BY WHAT? YES ( ) NO (X)

40. VISIBLE FROM PUBLIC ROAD? YES (X) NO ( )

41. DISTANCE FROM AND FRONTAGE ON ROAD

42. FURTHER DESCRIPTION OF IMPORTANT FEATURES

PHOTO MUST BE PROVIDED 25-6

43. HISTORY AND SIGNIFICANCE

44. DESCRIPTION OF ENVIRONMENT AND OUTBUILDINGS

45. SOURCES OF INFORMATION

46. PREPARED BY

47. ORGANIZATION

48. DATE

49. REVISION DATE(S)



ST-AS 0071 601

MISSOURI OFFICE OF HISTORIC PRESERVATION

ARCHITECTURAL/HISTORIC INVENTORY SURVEY FORM

1. NO.

2. COUNTY
Scott

3. LOCATION OF NEGATIVES

4. PRESENT LOCAL NAME(S) OR DESIGNATION(S)

5. OTHER NAME(S)

6. SPECIFIC LEGAL LOCATION
TOWNSHIP_____ RANGE_____ SECTION_____
IF CITY OR TOWN, STREET ADDRESS
Threaddill Ave.

7. CITY OR TOWN IF RURAL, VICINITY
Commerce

8. DESCRIPTION OF LOCATION

9. COORDINATES UTM
LAT
LONG

10. SITE ( ) STRUCTURE ( )
BUILDING ( ) OBJECT (X)

11. ON NATIONAL REGISTER? YES ( ) NO (X)

12. IS IT ELIGIBLE? YES ( ) NO (X)

13. PART OF ESTAB. HIST. DISTRICT? YES ( ) NO (X)

14. DISTRICT POTENTIAL? YES ( ) NO (X)

15. NAME OF ESTABLISHED DISTRICT

16. THEMATIC CATEGORY
Resident

17. DATE(S) OR PERIOD
1960's early

18. STYLE OR DESIGN
trailer

19. ARCHITECT OR ENGINEER

20. CONTRACTOR OR BUILDER

21. ORIGINAL USE, IF APPARENT
resident

22. PRESENT USE
resident

23. OWNERSHIP PUBLIC ( ) PRIVATE (X)

24. OWNER'S NAME AND ADDRESS IF KNOWN

25. OPEN TO PUBLIC? YES ( ) NO (X)

26. LOCAL CONTACT PERSON OR ORGANIZATION

27. OTHER SURVEYS IN WHICH INCLUDED

28. NO. OF STORIES 1

29. BASEMENT? YES ( ) NO (X)

30. FOUNDATION MATERIAL
concrete blocks

31. WALL CONSTRUCTION
metal

32. ROOF TYPE AND MATERIAL
metal

33. NO. OF BAYS
FRONT 6 SIDE 1

34. WALL TREATMENT
metal

35. PLAN SHAPE rect.

36. CHANGES (EXPLAIN IN NO. 42) N/A
ADDITION ( ) ALTERED ( ) MOVED ( )

37. CONDITION
INTERIOR_____
EXTERIOR poor

38. PRESERVATION UNDERWAY? YES ( ) NO (X)

39. ENDANGERED? BY WHAT? YES ( ) NO (X)

40. VISIBLE FROM PUBLIC ROAD? YES (X) NO ( )

41. DISTANCE FROM AND FRONTAGE ON ROAD

42. FURTHER DESCRIPTION OF IMPORTANT FEATURES

PHOTO MUST BE PROVIDED 25-12

43. HISTORY AND SIGNIFICANCE

44. DESCRIPTION OF ENVIRONMENT AND OUTBUILDINGS

45. SOURCES OF INFORMATION

46. PREPARED BY

47. ORGANIZATION

48. DATE 49. REVISION DATE(S)



ST-AS 007-602

MISSOURI OFFICE OF HISTORIC PRESERVATION

ARCHITECTURAL/HISTORIC INVENTORY SURVEY FORM

1. NO.

2. COUNTY
Scott

3. LOCATION OF NEGATIVES

4. PRESENT LOCAL NAME(S) OR DESIGNATION(S)

5. OTHER NAME(S)

6. SPECIFIC LEGAL LOCATION
TOWNSHIP_____ RANGE_____ SECTION _____
IF CITY OR TOWN, STREET ADDRESS
Threaddill

7. CITY OR TOWN IF RURAL, VICINITY
Commerce

8. DESCRIPTION OF LOCATION

9. COORDINATES UTM
LAT
LONG

10. SITE ( ) STRUCTURE ( )
BUILDING (X) OBJECT ( )

11. ON NATIONAL REGISTER? YES ( ) NO (X)

12. IS IT ELIGIBLE? YES ( ) NO (X)

13. PART OF ESTAB. HIST. DISTRICT? YES ( ) NO (X)

14. DISTRICT POTENTIAL? YES (X) NO ( )

15. NAME OF ESTABLISHED DISTRICT

16. THEMATIC CATEGORY
resident

17. DATE(S) OR PERIOD
1920

18. STYLE OR DESIGN
Box frame

19. ARCHITECT OR ENGINEER

20. CONTRACTOR OR BUILDER

21. ORIGINAL USE, IF APPARENT
resident

22. PRESENT USE
resident

23. OWNERSHIP PUBLIC ( ) PRIVATE (X)

24. OWNER'S NAME AND ADDRESS IF KNOWN

25. OPEN TO PUBLIC? YES ( ) NO (X)

26. LOCAL CONTACT PERSON OR ORGANIZATION

27. OTHER SURVEYS IN WHICH INCLUDED

28. NO. OF STORIES 1

29. BASEMENT? YES ( ) NO (X)

30. FOUNDATION MATERIAL
conrete block

31. WALL CONSTRUCTION
frame

32. ROOF TYPE AND MATERIAL
hipped/metal

33. NO. OF BAYS
FRONT 3 SIDE 2

34. WALL TREATMENT
alum. siding

35. PLAN SHAPE sq.

36. CHANGES (EXPLAIN IN NO. 42) ADDITION ( ) ALTERED (X) MOVED ( )

37. CONDITION
INTERIOR good
EXTERIOR good

38. PRESERVATION UNDERWAY? YES ( ) NO (X)

39. ENDANGERED? BY WHAT? YES ( ) NO (X)

40. VISIBLE FROM PUBLIC ROAD? YES (X) NO ( )

41. DISTANCE FROM AND FRONTAGE ON ROAD

42. FURTHER DESCRIPTION OF IMPORTANT FEATURES
Alter - alum siding

PHOTO MUST 25-11 BE PROVIDED

43. HISTORY AND SIGNIFICANCE

44. DESCRIPTION OF ENVIRONMENT AND OUTBUILDINGS

45. SOURCES OF INFORMATION

46. PREPARED BY

47. ORGANIZATION



ST-AS-0071 603

MISSOURI OFFICE OF HISTORIC PRESERVATION

ARCHITECTURAL/HISTORIC INVENTORY SURVEY FORM

1. NO.

2. COUNTY
Scott

3. LOCATION OF NEGATIVES

4. PRESENT LOCAL NAME(S) OR DESIGNATION(S)

5. OTHER NAME(S)

6. SPECIFIC LEGAL LOCATION
TOWNSHIP_____ RANGE_____ SECTION_____
IF CITY OR TOWN, STREET ADDRESS
Threaddell at Marys N.E. Corn.

7. CITY OR TOWN IF RURAL, VICINITY
Commerce

8. DESCRIPTION OF LOCATION

9. COORDINATES UTM
LAT
LONG

10. SITE ( ) STRUCTURE ( )
BUILDING (X) OBJECT ( )

11. ON NATIONAL REGISTER? YES ( ) NO (X)

12. IS IT ELIGIBLE? YES ( ) NO (X)

13. PART OF ESTAB. HIST. DISTRICT? YES ( ) NO (X)

14. DISTRICT POTENTIAL? YES ( ) NO (X)

15. NAME OF ESTABLISHED DISTRICT

16. THEMATIC CATEGORY
res.

17. DATE(S) OR PERIOD
1920

18. STYLE OR DESIGN
bungalow - modified

19. ARCHITECT OR ENGINEER

20. CONTRACTOR OR BUILDER

21. ORIGINAL USE, IF APPARENT
res

22. PRESENT USE
res

23. OWNERSHIP PUBLIC ( ) PRIVATE (X)

24. OWNER'S NAME AND ADDRESS IF KNOWN

25. OPEN TO PUBLIC? YES ( ) NO (X)

26. LOCAL CONTACT PERSON OR ORGANIZATION

27. OTHER SURVEYS IN WHICH INCLUDED

28. NO. OF STORIES 1½

29. BASEMENT? YES ( ) NO (X)

30. FOUNDATION MATERIAL
concrete

31. WALL CONSTRUCTION
frame

32. ROOF TYPE AND MATERIAL
pitch/dormer

33. NO. OF BAYS FRONT 4 SIDE 5

34. WALL TREATMENT
asbest. shing.

35. PLAN SHAPE sq.

36. CHANGES (EXPLAIN IN NO. 42) ADDITION (X) ALTERED ( ) MOVED ( )

37. CONDITION good
INTERIOR_____
EXTERIOR good

38. PRESERVATION UNDERWAY? YES ( ) NO (X)

39. ENDANGERED? BY WHAT? YES ( ) NO (X)

40. VISIBLE FROM PUBLIC ROAD? YES (X) NO ( )

41. DISTANCE FROM AND FRONTAGE ON ROAD

42. FURTHER DESCRIPTION OF IMPORTANT FEATURES

Add - alum. awning

PHOTO MUST BE PROVIDED 25-8

43. HISTORY AND SIGNIFICANCE

44. DESCRIPTION OF ENVIRONMENT AND OUTBUILDINGS

45. SOURCES OF INFORMATION

46. PREPARED BY

47. ORGANIZATION

48. DATE

49. REVISION DATE(S)



ST-AS-007-604

MISSOURI OFFICE OF HISTORIC PRESERVATION

ARCHITECTURAL/HISTORIC INVENTORY SURVEY FORM

1. NO.

2. COUNTY
Scott

3. LOCATION OF NEGATIVES

4. PRESENT LOCAL NAME(S) OR DESIGNATION(S)

5. OTHER NAME(S)

6. SPECIFIC LEGAL LOCATION
TOWNSHIP_____ RANGE_____ SECTION _____
IF CITY OR TOWN, STREET ADDRESS
Threaddill & So. St. - NE corner

7. CITY OR TOWN IF RURAL, VICINITY
Commerce

8. DESCRIPTION OF LOCATION

9. COORDINATES UTM
LAT
LONG

10. SITE ( ) STRUCTURE ( )
BUILDING (X) OBJECT ( )

11. ON NATIONAL REGISTER? YES ( ) NO (X)

12. IS IT ELIGIBLE? YES ( ) NO (X)

13. PART OF ESTAB. HIST. DISTRICT? YES ( ) NO (X)

14. DISTRICT POTENTIAL? YES (X) NO ( )

15. NAME OF ESTABLISHED DISTRICT

16. THEMATIC CATEGORY
Resident

17. DATE(S) OR PERIOD
1915

18. STYLE OR DESIGN
folk frame

19. ARCHITECT OR ENGINEER

20. CONTRACTOR OR BUILDER

21. ORIGINAL USE, IF APPARENT
resident

22. PRESENT USE
resident

23. OWNERSHIP PUBLIC ( ) PRIVATE (X)

24. OWNER'S NAME AND ADDRESS IF KNOWN

25. OPEN TO PUBLIC? YES ( ) NO (X)

26. LOCAL CONTACT PERSON OR ORGANIZATION

27. OTHER SURVEYS IN WHICH INCLUDED

28. NO. OF STORIES 1

29. BASEMENT? YES ( ) NO (X)

30. FOUNDATION MATERIAL
brick

31. WALL CONSTRUCTION
frame

32. ROOF TYPE AND MATERIAL
pitched shingle

33. NO. OF BAYS
FRONT 3 SIDE 2

34. WALL TREATMENT
clapboard

35. PLAN SHAPE sq.

36. CHANGES (EXPLAIN IN NO. 42) ADDITION ( ) ALTERED (X) MOVED ( )

37. CONDITION
INTERIOR good
EXTERIOR good

38. PRESERVATION UNDERWAY? YES ( ) NO (X)

39. ENDANGERED? BY WHAT? YES ( ) NO (X)

40. VISIBLE FROM PUBLIC ROAD? YES (X) NO ( )

41. DISTANCE FROM AND FRONTAGE ON ROAD

42. FURTHER DESCRIPTION OF IMPORTANT FEATURES

Alter - enclosed front proch
walkway bridge over drainage ditch

PHOTO MUST BE PROVIDED 25-13

43. HISTORY AND SIGNIFICANCE

44. DESCRIPTION OF ENVIRONMENT AND OUTBUILDINGS

45. SOURCES OF INFORMATION

46. PREPARED BY

47. ORGANIZATION

48. DATE 49. REVISION DATE(S)



ST-AS 001-605

MISSOURI OFFICE OF HISTORIC PRESERVATION

ARCHITECTURAL/HISTORIC INVENTORY SURVEY FORM

1. NO.

2. COUNTY
Scott

3. LOCATION OF NEGATIVES

4. PRESENT LOCAL NAME(S) OR DESIGNATION(S)

5. OTHER NAME(S)

6. SPECIFIC LEGAL LOCATION
TOWNSHIP _____ RANGE _____ SECTION _____
IF CITY OR TOWN, STREET ADDRESS
Tywapity

7. CITY OR TOWN IF RURAL, VICINITY
Commerce

8. DESCRIPTION OF LOCATION

9. COORDINATES UTM
LAT
LONG

10. SITE ( ) STRUCTURE ( )
BUILDING (X) OBJECT ( )

11. ON NATIONAL REGISTER ? YES ( ) NO (X)

12. IS IT ELIGIBLE ? YES ( ) NO (X)

13. PART OF ESTAB. HIST. DISTRICT ? YES ( ) NO (X)

14. DISTRICT POTENTIAL ? YES ( ) NO (X)

15. NAME OF ESTABLISHED DISTRICT

16. THEMATIC CATEGORY
residence

17. DATE(S) OR PERIOD
1920

18. STYLE OR DESIGN
block frame

19. ARCHITECT OR ENGINEER

20. CONTRACTOR OR BUILDER

21. ORIGINAL USE, IF APPARENT
resident

22. PRESENT USE
resident

23. OWNERSHIP PUBLIC ( ) PRIVATE (X)

24. OWNER'S NAME AND ADDRESS IF KNOWN

25. OPEN TO PUBLIC ? YES ( ) NO (X)

26. LOCAL CONTACT PERSON OR ORGANIZATION

27. OTHER SURVEYS IN WHICH INCLUDED

28. NO. OF STORIES 1

29. BASEMENT ? YES ( ) NO (X)

30. FOUNDATION MATERIAL
concrete

31. WALL CONSTRUCTION
frame

32. ROOF TYPE AND MATERIAL
wipped/gabled

33. NO. OF BAYS FRONT 4 SIDE 6

34. WALL TREATMENT
asbent sheet shingle

35. PLAN SHAPE rect.

36. CHANGES (EXPLAIN IN NO. 42) ADDITION (X) ALTERED ( ) MOVED ( )

37. CONDITION
INTERIOR good
EXTERIOR good

38. PRESERVATION UNDERWAY ? YES ( ) NO (X)

39. ENDANGERED? BY WHAT ? YES ( ) NO (X)

40. VISIBLE FROM PUBLIC ROAD ? YES (X) NO ( )

41. DISTANCE FROM AND FRONTAGE ON ROAD

42. FURTHER DESCRIPTION OF IMPORTANT FEATURES

Add - Romonto w face.

PHOTO MUST 24-1 BE PROVIDED

43. HISTORY AND SIGNIFICANCE

44. DESCRIPTION OF ENVIRONMENT AND OUTBUILDINGS

45. SOURCES OF INFORMATION

46. PREPARED BY

47. ORGANIZATION



MISSOURI OFFICE OF HISTORIC PRESERVATION

ARCHITECTURAL/HISTORIC INVENTORY SURVEY FORM

ST-AS-007-606

1. NO.

2. COUNTY: Scott

3. LOCATION OF NEGATIVES

4. PRESENT LOCAL NAME(S) OR DESIGNATION(S)

5. OTHER NAME(S)

6. SPECIFIC LEGAL LOCATION
TOWNSHIP_____ RANGE_____ SECTION_____
IF CITY OR TOWN, STREET ADDRESS: tywappity

7. CITY OR TOWN IF RURAL, VICINITY: Commerce

8. DESCRIPTION OF LOCATION

9. COORDINATES UTM
LAT
LONG

10. SITE ( ) STRUCTURE ( )
BUILDING (X) OBJECT ( )

11. ON NATIONAL REGISTER? YES ( ) NO (X)

12. IS IT ELIGIBLE? YES ( ) NO (X)

13. PART OF ESTAB. HIST. DISTRICT? YES ( ) NO (X)

14. DISTRICT POTENTIAL? YES (X) NO ( )

15. NAME OF ESTABLISHED DISTRICT

16. THEMATIC CATEGORY: residence

17. DATE(S) OR PERIOD: 1930

18. STYLE OR DESIGN: box frame

19. ARCHITECT OR ENGINEER

20. CONTRACTOR OR BUILDER

21. ORIGINAL USE, IF APPARENT: resident

22. PRESENT USE: resident

23. OWNERSHIP PUBLIC ( ) PRIVATE (X)

24. OWNER'S NAME AND ADDRESS IF KNOWN

25. OPEN TO PUBLIC? YES ( ) NO (X)

26. LOCAL CONTACT PERSON OR ORGANIZATION

27. OTHER SURVEYS IN WHICH INCLUDED

28. NO. OF STORIES 1

29. BASEMENT? YES ( ) NO (X)

30. FOUNDATION MATERIAL: concrete

31. WALL CONSTRUCTION: frame

32. ROOF TYPE AND MATERIAL: pitched/shingle

33. NO. OF BAYS FRONT 5 SIDE 2

34. WALL TREATMENT: sidding

35. PLAN SHAPE: rect.

36. CHANGES (EXPLAIN IN NO. 42) ADDITION ( ) ALTERED (X) MOVED ( )

37. CONDITION INTERIOR: excellent
EXTERIOR: excellent

38. PRESERVATION UNDERWAY? YES ( ) NO (X)

39. ENDANGERED? BY WHAT? YES ( ) NO (X)

40. VISIBLE FROM PUBLIC ROAD? YES (X) NO ( )

41. DISTANCE FROM AND FRONTAGE ON ROAD

42. FURTHER DESCRIPTION OF IMPORTANT FEATURES

Alter - enclosed front porch

PHOTO MUST 24-6 BE PROVIDED

43. HISTORY AND SIGNIFICANCE

44. DESCRIPTION OF ENVIRONMENT AND OUTBUILDINGS

45. SOURCES OF INFORMATION

46. PREPARED BY

47. ORGANIZATION

48. DATE

49. REVISION DATE(S)



MISSOURI OFFICE OF HISTORIC PRESERVATION

ARCHITECTURAL/HISTORIC INVENTORY SURVEY FORM

ST-AS-007-607

1. NO.

2. COUNTY: Scott

3. LOCATION OF NEGATIVES

4. PRESENT LOCAL NAME(S) OR DESIGNATION(S): City Hall

5. OTHER NAME(S)

6. SPECIFIC LEGAL LOCATION
TOWNSHIP _____ RANGE _____ SECTION _____
IF CITY OR TOWN, STREET ADDRESS: Tywappity

7. CITY OR TOWN IF RURAL, VICINITY: Commerce

8. DESCRIPTION OF LOCATION

9. COORDINATES UTM
LAT
LONG

10. SITE ( ) STRUCTURE (X)
BUILDING ( ) OBJECT ( )

11. ON NATIONAL REGISTER? YES ( ) NO (X)

12. IS IT ELIGIBLE? YES ( ) NO (X)

13. PART OF ESTAB. HIST. DISTRICT? YES ( ) NO (X)

14. DISTRICT POTENTIAL? YES ( ) NO (X)

15. NAME OF ESTABLISHED DISTRICT

16. THEMATIC CATEGORY: public

17. DATE(S) OR PERIOD: 1860's

18. STYLE OR DESIGN: box frame

19. ARCHITECT OR ENGINEER

20. CONTRACTOR OR BUILDER

21. ORIGINAL USE, IF APPARENT: city hall

22. PRESENT USE: city hall

23. OWNERSHIP PUBLIC (X) PRIVATE ( )

24. OWNER'S NAME AND ADDRESS IF KNOWN

25. OPEN TO PUBLIC? YES ( ) NO (X)

26. LOCAL CONTACT PERSON OR ORGANIZATION

27. OTHER SURVEYS IN WHICH INCLUDED

28. NO. OF STORIES 1

29. BASEMENT? YES ( ) NO (X)

30. FOUNDATION MATERIAL: brick

31. WALL CONSTRUCTION: frame

32. ROOF TYPE AND MATERIAL: hipped tin

33. NO. OF BAYS FRONT 3 SIDE 5

34. WALL TREATMENT: wooden siding

35. PLAN SHAPE: rect.

36. CHANGES (EXPLAIN IN NO. 42) ADDITION ( ) ALTERED (X) MOVED ( )

37. CONDITION INTERIOR: good EXTERIOR: good

38. PRESERVATION UNDERWAY? YES ( ) NO (X)

39. ENDANGERED? BY WHAT? YES ( ) NO (X)

40. VISIBLE FROM PUBLIC ROAD? YES (X) NO ( )

41. DISTANCE FROM AND FRONTAGE ON ROAD

42. FURTHER DESCRIPTION OF IMPORTANT FEATURES
Front door is smaller new siding

PHOTO MUST 24-9 BE PROVIDED

43. HISTORY AND SIGNIFICANCE

44. DESCRIPTION OF ENVIRONMENT AND OUTBUILDINGS

45. SOURCES OF INFORMATION

46. PREPARED BY

47. ORGANIZATION

48. DATE

49. REVISION DATE(S)



MISSOURI OFFICE OF HISTORIC PRESERVATION

ARCHITECTURAL/HISTORIC INVENTORY SURVEY FORM

ST AS-007-608

1. NO.

2. COUNTY Scott

3. LOCATION OF NEGATIVES

4. PRESENT LOCAL NAME(S) OR DESIGNATION(S)

5. OTHER NAME(S)

6. SPECIFIC LEGAL LOCATION
TOWNSHIP _____ RANGE _____ SECTION _____
IF CITY OR TOWN, STREET ADDRESS
Tywappity

7. CITY OR TOWN IF RURAL, VICINITY
Commerce

8. DESCRIPTION OF LOCATION

9. COORDINATES UTM
LAT
LONG

10. SITE ( ) STRUCTURE ( )
BUILDING (X) OBJECT ( )

11. ON NATIONAL REGISTER? YES ( ) NO (X)

12. IS IT ELIGIBLE? YES ( ) NO (X)

13. PART OF ESTAB. HIST. DISTRICT? YES ( ) NO (X)

14. DISTRICT POTENTIAL? YES ( ) NO (X)

15. NAME OF ESTABLISHED DISTRICT

16. THEMATIC CATEGORY
residence

17. DATE(S) OR PERIOD
1920's

18. STYLE OR DESIGN
altered bungatow

19. ARCHITECT OR ENGINEER

20. CONTRACTOR OR BUILDER

21. ORIGINAL USE, IF APPARENT
resident

22. PRESENT USE
resident

23. OWNERSHIP PUBLIC ( ) PRIVATE (X)

24. OWNER'S NAME AND ADDRESS IF KNOWN

25. OPEN TO PUBLIC? YES ( ) NO (X)

26. LOCAL CONTACT PERSON OR ORGANIZATION

27. OTHER SURVEYS IN WHICH INCLUDED

28. NO. OF STORIES 1 1/2

29. BASEMENT? YES (X) NO ( )

30. FOUNDATION MATERIAL
concrete

31. WALL CONSTRUCTION
frame

32. ROOF TYPE AND MATERIAL
domer pitched asph shingle

33. NO. OF BAYS
FRONT 3 SIDE

34. WALL TREATMENT
Asb. rolled siding

35. PLAN SHAPE rect.

36. CHANGES (EXPLAIN IN NO. 42) ADDITION (X) ALTERED (X) MOVED ( )

37. CONDITION
INTERIOR good
EXTERIOR good

38. PRESERVATION UNDERWAY? YES ( ) NO (X)

39. ENDANGERED? BY WHAT? YES ( ) NO (X)

40. VISIBLE FROM PUBLIC ROAD? YES (X) NO ( )

41. DISTANCE FROM AND FRONTAGE ON ROAD

42. FURTHER DESCRIPTION OF IMPORTANT FEATURES

Add - wooden frame carport on southside.

PHOTO MUST 24-11 BE PROVIDED

43. HISTORY AND SIGNIFICANCE

44. DESCRIPTION OF ENVIRONMENT AND OUTBUILDINGS

45. SOURCES OF INFORMATION

46. PREPARED BY

47. ORGANIZATION

48. DATE

49. REVISION DATE(S)



MISSOURI OFFICE OF HISTORIC PRESERVATION

ARCHITECTURAL/HISTORIC INVENTORY SURVEY FORM

ST-AS-007-609

1. NO.

2. COUNTY
Scott

3. LOCATION OF NEGATIVES

4. PRESENT LOCAL NAME(S) OR DESIGNATION(S)

5. OTHER NAME(S)

6. SPECIFIC LEGAL LOCATION
TOWNSHIP_____ RANGE_____ SECTION _____
IF CITY OR TOWN, STREET ADDRESS
Tywapity

7. CITY OR TOWN IF RURAL, VICINITY
Commerce

8. DESCRIPTION OF LOCATION

9. COORDINATES UTM
LAT
LONG

10. SITE ( ) STRUCTURE ( )
BUILDING (X) OBJECT ( )

11. ON NATIONAL REGISTER? YES ( ) NO (X)

12. IS IT ELIGIBLE? YES ( ) NO (X)

13. PART OF ESTAB. HIST. DISTRICT? YES ( ) NO (X)

14. DISTRICT POTENTIAL? YES (X) NO ( )

15. NAME OF ESTABLISHED DISTRICT

16. THEMATIC CATEGORY
residence

17. DATE(S) OR PERIOD
1930

18. STYLE OR DESIGN
called spanish bungalow

19. ARCHITECT OR ENGINEER

20. CONTRACTOR OR BUILDER

21. ORIGINAL USE, IF APPARENT
resident

22. PRESENT USE
resident

23. OWNERSHIP PUBLIC ( ) PRIVATE (X)

24. OWNER'S NAME AND ADDRESS IF KNOWN

25. OPEN TO PUBLIC? YES ( ) NO (X)

26. LOCAL CONTACT PERSON OR ORGANIZATION

27. OTHER SURVEYS IN WHICH INCLUDED

28. NO. OF STORIES 1 1/4

29. BASEMENT? YES (X) NO ( )

30. FOUNDATION MATERIAL
concrete block

31. WALL CONSTRUCTION
frame

32. ROOF TYPE AND MATERIAL
hipped/dormer

33. NO. OF BAYS FRONT 5 SIDE 5

34. WALL TREATMENT
stucco

35. PLAN SHAPE rect.

36. CHANGES (EXPLAIN IN NO. 42) ADDITION (X) ALTERED ( ) MOVED ( )

37. CONDITION
INTERIOR excellent
EXTERIOR excellent

38. PRESERVATION UNDERWAY? YES ( ) NO (X)

39. ENDANGERED? BY WHAT? YES ( ) NO (X)

40. VISIBLE FROM PUBLIC ROAD? YES (X) NO ( )

41. DISTANCE FROM AND FRONTAGE ON ROAD

42. FURTHER DESCRIPTION OF IMPORTANT FEATURES

Add - garage on rear (w. face)

PHOTO MUST 24-12 BE PROVIDED

43. HISTORY AND SIGNIFICANCE

44. DESCRIPTION OF ENVIRONMENT AND OUTBUILDINGS

45. SOURCES OF INFORMATION

46. PREPARED BY

47. ORGANIZATION

48. DATE 49. REVISION DATE(S)



MISSOURI OFFICE OF HISTORIC PRESERVATION

ARCHITECTURAL/HISTORIC INVENTORY SURVEY FORM

ST-AS-007-610

1. NO.

2. COUNTY: Scott

3. LOCATION OF NEGATIVES

4. PRESENT LOCAL NAME(S) OR DESIGNATION(S)

5. OTHER NAME(S)

6. SPECIFIC LEGAL LOCATION
TOWNSHIP_____ RANGE_____ SECTION _____
IF CITY OR TOWN, STREET ADDRESS: S. End Tyway

7. CITY OR TOWN: Commerce IF RURAL, VICINITY

8. DESCRIPTION OF LOCATION

9. COORDINATES UTM
LAT
LONG

10. SITE ( ) STRUCTURE ( )
BUILDING (X) OBJECT ( )

11. ON NATIONAL REGISTER ? YES ( ) NO (X)

12. IS IT ELIGIBLE? YES ( ) NO (X)

13. PART OF ESTAB. HIST. DISTRICT ? YES ( ) NO (X)

14. DISTRICT POTENTIAL? YES ( ) NO (X)

15. NAME OF ESTABLISHED DISTRICT

16. THEMATIC CATEGORY: Residence

17. DATE(S) OR PERIOD: 1950's

18. STYLE OR DESIGN: Box Frame

19. ARCHITECT OR ENGINEER

20. CONTRACTOR OR BUILDER

21. ORIGINAL USE, IF APPARENT: resident

22. PRESENT USE: Vacant

23. OWNERSHIP PUBLIC ( ) PRIVATE (X)

24. OWNER'S NAME AND ADDRESS IF KNOWN

25. OPEN TO PUBLIC? YES ( ) NO (X)

26. LOCAL CONTACT PERSON OR ORGANIZATION

27. OTHER SURVEYS IN WHICH INCLUDED

28. NO. OF STORIES 1

29. BASEMENT ? YES ( ) NO (X)

30. FOUNDATION MATERIAL: concret block

31. WALL CONSTRUCTION: frame

32. ROOF TYPE AND MATERIAL: pitched

33. NO. OF BAYS FRONT 3 SIDE 5

34. WALL TREATMENT: alum sid

35. PLAN SHAPE: rect.

36. CHANGES (EXPLAIN IN NO. 42) ADDITION ( ) ALTERED ( ) MOVED ( )

37. CONDITION INTERIOR: fair EXTERIOR: fair

38. PRESERVATION UNDERWAY ? YES ( ) NO (X)

39. ENDANGERED? BY WHAT ? YES ( ) NO (X)

40. VISIBLE FROM PUBLIC ROAD ? YES (X) NO ( )

41. DISTANCE FROM AND FRONTAGE ON ROAD

42. FURTHER DESCRIPTION OF IMPORTANT FEATURES

PHOTO MUST BE PROVIDED

24-0

43. HISTORY AND SIGNIFICANCE

44. DESCRIPTION OF ENVIRONMENT AND OUTBUILDINGS

45. SOURCES OF INFORMATION

46. PREPARED BY

47. ORGANIZATION

48. DATE

49. REVISION DATE(S)



ST-AS-007-611

MISSOURI OFFICE OF HISTORIC PRESERVATION

ARCHITECTURAL/HISTORIC INVENTORY SURVEY FORM

1. NO.

2. COUNTY Scott

3. LOCATION OF NEGATIVES

4. PRESENT LOCAL NAME(S) OR DESIGNATION(S)

5. OTHER NAME(S)

6. SPECIFIC LEGAL LOCATION TOWNSHIP_____ RANGE_____ SECTION _____
IF CITY OR TOWN, STREET ADDRESS

7. CITY OR TOWN IF RURAL, VICINITY Commerce

8. DESCRIPTION OF LOCATION

9. COORDINATES UTM
LAT
LONG

10. SITE ( ) STRUCTURE ( )
BUILDING (X) OBJECT ( )

11. ON NATIONAL REGISTER? YES ( ) NO (X)

12. IS IT ELIGIBLE? YES ( ) NO (X)

13. PART OF ESTAB. HIST. DISTRICT? YES ( ) NO (X)

14. DISTRICT POTENTIAL? YES ( ) NO (X)

15. NAME OF ESTABLISHED DISTRICT

16. THEMATIC CATEGORY resident

17. DATE(S) OR PERIOD 1900

18. STYLE OR DESIGN Folk

19. ARCHITECT OR ENGINEER

20. CONTRACTOR OR BUILDER

21. ORIGINAL USE, IF APPARENT resident

22. PRESENT USE resident

23. OWNERSHIP PUBLIC ( ) PRIVATE (X)

24. OWNER'S NAME AND ADDRESS IF KNOWN

25. OPEN TO PUBLIC? YES ( ) NO (X)

26. LOCAL CONTACT PERSON OR ORGANIZATION

27. OTHER SURVEYS IN WHICH INCLUDED

28. NO. OF STORIES 1

29. BASEMENT? YES ( ) NO (X)

30. FOUNDATION MATERIAL brick

31. WALL CONSTRUCTION frame

32. ROOF TYPE AND MATERIAL gable pitched Asph. shing.

33. NO. OF BAYS FRONT 4 SIDE 1

34. WALL TREATMENT Asph. shing. siding

35. PLAN SHAPE L

36. CHANGES (EXPLAIN IN NO. 42) ADDITION (X) ALTERED (X) MOVED ( )

37. CONDITION INTERIOR fair EXTERIOR fair

38. PRESERVATION UNDERWAY? YES ( ) NO (X)

39. ENDANGERED? BY WHAT? YES ( ) NO (X)

40. VISIBLE FROM PUBLIC ROAD? YES (X) NO ( )

41. DISTANCE FROM AND FRONTAGE ON ROAD

42. FURTHER DESCRIPTION OF IMPORTANT FEATURES
Add - westside

PHOTO MUST BE PROVIDED 25-12-a

43. HISTORY AND SIGNIFICANCE

44. DESCRIPTION OF ENVIRONMENT AND OUTBUILDINGS

45. SOURCES OF INFORMATION

46. PREPARED BY

47. ORGANIZATION

48. DATE 49. REVISION DATE(S)



ST AS-007 612

MISSOURI OFFICE OF HISTORIC PRESERVATION

ARCHITECTURAL/HISTORIC INVENTORY SURVEY FORM

1. NO.

2 COUNTY Scott

3. LOCATION OF NEGATIVES

4. PRESENT LOCAL NAME(S) OR DESIGNATION(S)

5. OTHER NAME(S)

6. SPECIFIC LEGAL LOCATION
TOWNSHIP_____ RANGE_____ SECTION _____
IF CITY OR TOWN, STREET ADDRESS

7 CITY OR TOWN IF RURAL, VICINITY
Commerce

8. DESCRIPTION OF LOCATION

COORDINATES UTM
LAT
LONG

SITE ( ) STRUCTURE ( )
BUILDING (X) OBJECT ( )

ON NATIONAL REGISTER? YES ( ) NO (X)

12. IS IT ELIGIBLE? YES ( ) NO (X)

PART OF ESTAB. HIST. DISTRICT? YES ( ) NO (X)

14. DISTRICT POTENTIAL? YES (X) NO ( )

15. NAME OF ESTABLISHED DISTRICT

16. THEMATIC CATEGORY
resident

17. DATE(S) OR PERIOD
1910's

18. STYLE OR DESIGN
folk-farm/altered

19. ARCHITECT OR ENGINEER

20. CONTRACTOR OR BUILDER

21. ORIGINAL USE, IF APPARENT
resident

22. PRESENT USE
resident

23. OWNERSHIP PUBLIC ( ) PRIVATE (X)

24. OWNER'S NAME AND ADDRESS IF KNOWN

25. OPEN TO PUBLIC? YES ( ) NO (X)

26. LOCAL CONTACT PERSON OR ORGANIZATION

27. OTHER SURVEYS IN WHICH INCLUDED

28. NO. OF STORIES 1

29. BASEMENT? YES ( ) NO (X)

30. FOUNDATION MATERIAL
block

31. WALL CONSTRUCTION
wooden frame

32. ROOF TYPE AND MATERIAL
pitched & gabled

33. NO. OF BAYS
FRONT 3 SIDE 2

34. WALL TREATMENT asb.& wooden & asph. sh

35. PLAN SHAPE irr.

36. CHANGES (EXPLAIN IN NO. 42) ADDITION (X) ALTERED ( ) MOVED ( )

37. CONDITION
INTERIOR_____
EXTERIOR poor

38. PRESERVATION UNDERWAY? YES ( ) NO (X)

39. ENDANGERED? BY WHAT? YES ( ) NO (X)

40. VISIBLE FROM PUBLIC ROAD? YES (X) NO ( )

41. DISTANCE FROM AND FRONTAGE ON ROAD

42. FURTHER DESCRIPTION OF IMPORTANT FEATURES

PHOTO MUST BE PROVIDED 25-10

43. HISTORY AND SIGNIFICANCE

44. DESCRIPTION OF ENVIRONMENT AND OUTBUILDINGS

45. SOURCES OF INFORMATION

46. PREPARED BY

47. ORGANIZATION



MISSOURI OFFICE OF HISTORIC PRESERVATION

ARCHITECTURAL/HISTORIC INVENTORY SURVEY FORM

ST-AS-007-613

1. NO.

2. COUNTY
Scott

3. LOCATION OF NEGATIVES

4. PRESENT LOCAL NAME(S) OR DESIGNATION(S)

5. OTHER NAME(S)

6. SPECIFIC LEGAL LOCATION
TOWNSHIP_____ RANGE_____ SECTION _____
IF CITY OR TOWN, STREET ADDRESS

7. CITY OR TOWN IF RURAL, VICINITY
Commerce

8. DESCRIPTION OF LOCATION

9. COORDINATES UTM
LAT
LONG

10. SITE ( ) STRUCTURE ( )
BUILDING (X) OBJECT ( )

11. ON NATIONAL REGISTER? YES ( ) NO (X)

12. IS IT ELIGIBLE? YES ( ) NO (X)

13. PART OF ESTAB. HIST. DISTRICT? YES ( ) NO (X)

14. DISTRICT POTENTIAL? YES ( ) NO (X)

15. NAME OF ESTABLISHED DISTRICT

16. THEMATIC CATEGORY
resident

17. DATE(S) OR PERIOD
1860's

18. STYLE OR DESIGN
folk rural

19. ARCHITECT OR ENGINEER

20. CONTRACTOR OR BUILDER

21. ORIGINAL USE, IF APPARENT
resident

22. PRESENT USE
resident

23. OWNERSHIP PUBLIC ( ) PRIVATE (X)

24. OWNER'S NAME AND ADDRESS IF KNOWN

25. OPEN TO PUBLIC? YES ( ) NO (X)

26. LOCAL CONTACT PERSON OR ORGANIZATION

27. OTHER SURVEYS IN WHICH INCLUDED

28. NO. OF STORIES 1

29. BASEMENT? YES ( ) NO (X)

30. FOUNDATION MATERIAL
concrete

31. WALL CONSTRUCTION
frame

32. ROOF TYPE AND MATERIAL
hipped asph. shingle

33. NO. OF BAYS
FRONT 4 SIDE 6

34. WALL TREATMENT
Asb. shingle siding

35. PLAN SHAPE cube

36. CHANGES (EXPLAIN IN NO. 42) ADDITION (X) ALTERED (X) MOVED ( )

37. CONDITION
INTERIOR_____
EXTERIOR good

38. PRESERVATION UNDERWAY? YES ( ) NO (X)

39. ENDANGERED? BY WHAT? YES ( ) NO (X)

40. VISIBLE FROM PUBLIC ROAD? YES (X) NO ( )

41. DISTANCE FROM AND FRONTAGE ON ROAD

42. FURTHER DESCRIPTION OF IMPORTANT FEATURES

Barge Board and Spinals

PHOTO MUST BE PROVIDED 25-7

43. HISTORY AND SIGNIFICANCE

44. DESCRIPTION OF ENVIRONMENT AND OUTBUILDINGS

45. SOURCES OF INFORMATION

46. PREPARED BY

47. ORGANIZATION

48. DATE 49. REVISION DATE(S)



MISSOURI OFFICE OF HISTORIC PRESERVATION

ARCHITECTURAL/HISTORIC INVENTORY SURVEY FORM

ST-AS-007-614

1. NO.

2. COUNTY: Scott

3. LOCATION OF NEGATIVES

4. PRESENT LOCAL NAME(S) OR DESIGNATION(S)

5. OTHER NAME(S)

6. SPECIFIC LEGAL LOCATION
TOWNSHIP_____ RANGE_____ SECTION_____
IF CITY OR TOWN, STREET ADDRESS

7. CITY OR TOWN IF RURAL, VICINITY: Commerce

8. DESCRIPTION OF LOCATION

9. COORDINATES UTM
LAT
LONG

10. SITE ( ) STRUCTURE ( )
BUILDING (X) OBJECT ( )

11. ON NATIONAL REGISTER? YES ( ) NO (X)

12. IS IT ELIGIBLE? YES ( ) NO (X)

13. PART OF ESTAB. HIST. DISTRICT? YES ( ) NO (X)

14. DISTRICT POTENTIAL? YES ( ) NO (X)

15. NAME OF ESTABLISHED DISTRICT

16. THEMATIC CATEGORY: residence

17. DATE(S) OR PERIOD: 1900's

18. STYLE OR DESIGN: folk

19. ARCHITECT OR ENGINEER

20. CONTRACTOR OR BUILDER

21. ORIGINAL USE, IF APPARENT: resident

22. PRESENT USE: resident-empty

23. OWNERSHIP PUBLIC ( ) PRIVATE (X)

24. OWNER'S NAME AND ADDRESS IF KNOWN

25. OPEN TO PUBLIC? YES ( ) NO (X)

26. LOCAL CONTACT PERSON OR ORGANIZATION

27. OTHER SURVEYS IN WHICH INCLUDED

28. NO. OF STORIES: 1

29. BASEMENT? YES ( ) NO (X)

30. FOUNDATION MATERIAL: concrete block

31. WALL CONSTRUCTION: frame

32. ROOF TYPE AND MATERIAL: gable pitched apsh shingle

33. NO. OF BAYS FRONT SIDE

34. WALL TREATMENT: wood

35. PLAN SHAPE: L-shape

36. CHANGES (EXPLAIN IN NO. 42) ADDITION ( ) ALTERED ( ) MOVED ( ) n/a

37. CONDITION INTERIOR: poor EXTERIOR: poor

38. PRESERVATION UNDERWAY? YES ( ) NO (X)

39. ENDANGERED? YES (X) NO ( ) BY WHAT? neglect

40. VISIBLE FROM PUBLIC ROAD? YES (X) NO ( )

41. DISTANCE FROM AND FRONTAGE ON ROAD

42. FURTHER DESCRIPTION OF IMPORTANT FEATURES

fish scale shingles on gables

PHOTO MUST BE PROVIDED 24-23

43. HISTORY AND SIGNIFICANCE

44. DESCRIPTION OF ENVIRONMENT AND OUTBUILDINGS

45. SOURCES OF INFORMATION

46. PREPARED BY

47. ORGANIZATION

48. DATE

49. REVISION DATE(S)



MISSOURI OFFICE OF HISTORIC PRESERVATION

ARCHITECTURAL/HISTORIC INVENTORY SURVEY FORM

ST-AS-007 615

1. NO.

2. COUNTY: Scott

3. LOCATION OF NEGATIVES

4. PRESENT LOCAL NAME(S) OR DESIGNATION(S)

5. OTHER NAME(S)

6. SPECIFIC LEGAL LOCATION
TOWNSHIP_____ RANGE_____ SECTION _____
IF CITY OR TOWN, STREET ADDRESS: Washington

7. CITY OR TOWN: Commerce IF RURAL, VICINITY

8. DESCRIPTION OF LOCATION

9. COORDINATES UTM
LAT
LONG

10. SITE ( ) STRUCTURE ( )
BUILDING (X) OBJECT ( )

11. ON NATIONAL REGISTER? YES ( ) NO (X)

12. IS IT 2 ELIGIBLE? YES (X) NO ( )

13. PART OF ESTAB. HIST. DISTRICT? YES ( ) NO (X)

14. DISTRICT POTENTIAL? YES (X) NO ( )

15. NAME OF ESTABLISHED DISTRICT

16. THEMATIC CATEGORY: residence

17. DATE(S) OR PERIOD: 1870

18. STYLE OR DESIGN: vict. vernac

19. ARCHITECT OR ENGINEER

20. CONTRACTOR OR BUILDER

21. ORIGINAL USE, IF APPARENT: resident

22. PRESENT USE: resident

23. OWNERSHIP PUBLIC ( ) PRIVATE (X)

24. OWNER'S NAME AND ADDRESS IF KNOWN

25. OPEN TO PUBLIC? YES ( ) NO (X)

26. LOCAL CONTACT PERSON OR ORGANIZATION

27. OTHER SURVEYS IN WHICH INCLUDED

28. NO. OF STORIES: 2½

29. BASEMENT? YES (X) NO ( )

30. FOUNDATION MATERIAL: brick-tile block

31. WALL CONSTRUCTION: frame

32. ROOF TYPE AND MATERIAL: hipped/gabled-metal

33. NO. OF BAYS FRONT 3 SIDE 7

34. WALL TREATMENT: clapboard

35. PLAN SHAPE: square

36. CHANGES (EXPLAIN IN NO. 42) ADDITION ( ) ALTERED ( ) MOVED ( )

37. CONDITION INTERIOR: good EXTERIOR: good

38. PRESERVATION UNDERWAY? YES ( ) NO (X)

39. ENDANGERED? YES (X) NO ( )
BY WHAT? neglect

40. VISIBLE FROM PUBLIC ROAD? YES (X) NO ( )

41. DISTANCE FROM AND FRONTAGE ON ROAD

42. FURTHER DESCRIPTION OF IMPORTANT FEATURES

Second house built by Anderson.

PHOTO MUST BE PROVIDED
24-10

43. HISTORY AND SIGNIFICANCE

44. DESCRIPTION OF ENVIRONMENT AND OUTBUILDINGS

45. SOURCES OF INFORMATION

46. PREPARED BY

47. ORGANIZATION

48. DATE

49. REVISION DATE(S)



ST-AS-007-001

MISSOURI OFFICE OF HISTORIC PRESERVATION

ARCHITECTURAL/HISTORIC INVENTORY SURVEY FORM

1. NO.

2. COUNTY
Scott

3. LOCATION OF NEGATIVES

4. PRESENT LOCAL NAME(S) OR DESIGNATION(S)

5. OTHER NAME(S)

6. SPECIFIC LEGAL LOCATION
TOWNSHIP_____ RANGE_____ SECTION _____
IF CITY OR TOWN, STREET ADDRESS
323 1st and Beech

7. CITY OR TOWN IF RURAL, VICINITY
Scott City

8. DESCRIPTION OF LOCATION

9. COORDINATES UTM
LAT
LONG

10. SITE ( ) STRUCTURE ( )
BUILDING ( ) OBJECT ( )

11. ON NATIONAL REGISTER? YES ( ) NO ( )

12. IS IT ELIGIBLE? YES ( ) NO ( )

13. PART OF ESTAB. HIST. DISTRICT? YES ( ) NO ( )

14. DISTRICT POTENTIAL? YES ( ) NO ( )

15. NAME OF ESTABLISHED DISTRICT

16. THEMATIC CATEGORY
residential

17. DATE(S) OR PERIOD
1980's

18. STYLE OR DESIGN
Folk

19. ARCHITECT OR ENGINEER

20. CONTRACTOR OR BUILDER

21. ORIGINAL USE, IF APPARENT
Residential

22. PRESENT USE
Residential

23. OWNERSHIP PUBLIC ( ) PRIVATE (X)

24. OWNER'S NAME AND ADDRESS IF KNOWN

25. OPEN TO PUBLIC? YES ( ) NO (X)

26. LOCAL CONTACT PERSON OR ORGANIZATION

27. OTHER SURVEYS IN WHICH INCLUDED

28. NO. OF STORIES 1

29. BASEMENT? YES (X)
walkout
NO ( )

30. FOUNDATION MATERIAL
block

31. WALL CONSTRUCTION
wooden frame

32. ROOF TYPE AND MATERIAL
tin

33. NO. OF BAYS
FRONT SIDE

34. WALL TREATMENT

35. PLAN SHAPE

36. CHANGES (EXPLAIN IN NO. 42) ADDITION (X) ALTERED ( ) MOVED ( )

37. CONDITION
INTERIOR_____
EXTERIOR good

38. PRESERVATION UNDERWAY? YES ( ) NO (X)

39. ENDANGERED? BY WHAT? YES ( ) NO (X)

40. VISIBLE FROM PUBLIC ROAD? YES ( ) NO ( )

41. DISTANCE FROM AND FRONTAGE ON ROAD

42. FURTHER DESCRIPTION OF IMPORTANT FEATURES

7-16 PHOTO MUST BE PROVIDED

43. HISTORY AND SIGNIFICANCE

44. DESCRIPTION OF ENVIRONMENT AND OUTBUILDINGS

45. SOURCES OF INFORMATION

46. PREPARED BY

47. ORGANIZATION

48. DATE | 49. REVISION DATE(S)



ST-AS-007-002

MISSOURI OFFICE OF HISTORIC PRESERVATION

ARCHITECTURAL/HISTORIC INVENTORY SURVEY FORM

1. NO.

2. COUNTY
Scott

3. LOCATION OF NEGATIVES

4. PRESENT LOCAL NAME(S) OR DESIGNATION(S)

5. OTHER NAME(S)

6. SPECIFIC LEGAL LOCATION
TOWNSHIP _____ RANGE _____ SECTION _____
IF CITY OR TOWN, STREET ADDRESS
First Street

7. CITY OR TOWN IF RURAL, VICINITY
Scott City

8. DESCRIPTION OF LOCATION

9. COORDINATES UTM
LAT
LONG

10. SITE ( ) STRUCTURE ( )
BUILDING ( ) OBJECT (X)

11. ON NATIONAL REGISTER? YES ( ) NO (X)

12. IS IT ELIGIBLE? YES ( ) NO (X)

13. PART OF ESTAB. HIST. DISTRICT? YES ( ) NO (X)

14. DISTRICT POTENTIAL? YES ( ) NO (X)

15. NAME OF ESTABLISHED DISTRICT

16. THEMATIC CATEGORY
residential

17. DATE(S) OR PERIOD
1960

18. STYLE OR DESIGN
trailer

19. ARCHITECT OR ENGINEER

20. CONTRACTOR OR BUILDER

21. ORIGINAL USE, IF APPARENT
residential

22. PRESENT USE
residential

23. OWNERSHIP PUBLIC ( ) PRIVATE (X)

24. OWNER'S NAME AND ADDRESS IF KNOWN

25. OPEN TO PUBLIC? YES ( ) NO (X)

26. LOCAL CONTACT PERSON OR ORGANIZATION

27. OTHER SURVEYS IN WHICH INCLUDED

28. NO. OF STORIES 1

29. BASEMENT? YES ( ) NO (X)

30. FOUNDATION MATERIAL
concrete block

31. WALL CONSTRUCTION
metal

32. ROOF TYPE AND MATERIAL
metal

33. NO. OF BAYS
FRONT 1 SIDE 5

34. WALL TREATMENT

35. PLAN SHAPE rect.

36. CHANGES (EXPLAIN IN NO. 42) ADDITION ( ) ALTERED ( ) MOVED ( )

37. CONDITION
INTERIOR good
EXTERIOR good

38. PRESERVATION UNDERWAY? YES ( ) NO (X)

39. ENDANGERED? BY WHAT? YES ( ) NO (X)

40. VISIBLE FROM PUBLIC ROAD? YES (X) NO ( )

41. DISTANCE FROM AND FRONTAGE ON ROAD

42. FURTHER DESCRIPTION OF IMPORTANT FEATURES

PHOTO MUST 7-15 BE PROVIDED

43. HISTORY AND SIGNIFICANCE

44. DESCRIPTION OF ENVIRONMENT AND OUTBUILDINGS

45. SOURCES OF INFORMATION

46. PREPARED BY

47. ORGANIZATION

48. DATE

49. REVISION DATE(S)



ST AS-007-003

MISSOURI OFFICE OF HISTORIC PRESERVATION

ARCHITECTURAL/HISTORIC INVENTORY SURVEY FORM

1 NO.

2. COUNTY
Scott

3. LOCATION OF NEGATIVES

4. PRESENT LOCAL NAME(S) OR DESIGNATION(S)

5. OTHER NAME(S)

6. SPECIFIC LEGAL LOCATION
TOWNSHIP_____ RANGE_____ SECTION _____
IF CITY OR TOWN, STREET ADDRESS
1st Street

7. CITY OR TOWN IF RURAL, VICINITY
Scott City

8. DESCRIPTION OF LOCATION

9. COORDINATES UTM
LAT
LONG

10. SITE ( ) STRUCTURE ( )
BUILDING ( ) OBJECT (X)

11. ON NATIONAL REGISTER? YES ( ) NO (X)

12. IS IT ELIGIBLE? YES ( ) NO (X)

13. PART OF ESTAB. HIST. DISTRICT? YES ( ) NO (X)

14. DISTRICT POTENTIAL? YES (?) NO ( )

15. NAME OF ESTABLISHED DISTRICT

16. THEMATIC CATEGORY
residential

17. DATE(S) OR PERIOD
70's

18. STYLE OR DESIGN
trailer

19. ARCHITECT OR ENGINEER

20. CONTRACTOR OR BUILDER
Statler Homes

21. ORIGINAL USE, IF APPARENT
residential

22. PRESENT USE
residential

23. OWNERSHIP PUBLIC ( ) PRIVATE (X)

24. OWNER'S NAME AND ADDRESS IF KNOWN

25. OPEN TO PUBLIC? YES ( ) NO ( )

26. LOCAL CONTACT PERSON OR ORGANIZATION

27. OTHER SURVEYS IN WHICH INCLUDED

28. NO. OF STORIES 1

29. BASEMENT? YES ( ) NO (X)

30. FOUNDATION MATERIAL
block

31. WALL CONSTRUCTION
metal

32. ROOF TYPE AND MATERIAL
metal-flat

33. NO. OF BAYS
FRONT 4 SIDE 2

34. WALL TREATMENT

35. PLAN SHAPE rect.

36. CHANGES (EXPLAIN IN NO. 42) ADDITION ( ) ALTERED ( ) MOVED ( )

37. CONDITION
INTERIOR_____
EXTERIOR good

38. PRESERVATION UNDERWAY? YES ( ) NO (X)

39. ENDANGERED? BY WHAT? YES ( ) NO (X)

40. VISIBLE FROM PUBLIC ROAD? YES (X) NO ( )

41. DISTANCE FROM AND FRONTAGE ON ROAD

42. FURTHER DESCRIPTION OF IMPORTANT FEATURES

7-14 PHOTO MUST BE PROVIDED

43. HISTORY AND SIGNIFICANCE

44. DESCRIPTION OF ENVIRONMENT AND OUTBUILDINGS

45. SOURCES OF INFORMATION

46. PREPARED BY

47. ORGANIZATION

48. DATE 49. REVISION DATE(S)



ST AS-007-004

MISSOURI OFFICE OF HISTORIC PRESERVATION

ARCHITECTURAL/HISTORIC INVENTORY SURVEY FORM

1. NO.

2. COUNTY
Scott

3. LOCATION OF NEGATIVES

4. PRESENT LOCAL NAME(S) OR DESIGNATION(S)

5. OTHER NAME(S)

6. SPECIFIC LEGAL LOCATION
TOWNSHIP_____ RANGE_____ SECTION _____
IF CITY OR TOWN, STREET ADDRESS
1st Street

7. CITY OR TOWN IF RURAL, VICINITY
Scott City

8. DESCRIPTION OF LOCATION

9. COORDINATES UTM
LAT
LONG

10. SITE ( ) STRUCTURE ( )
BUILDING ( ) OBJECT ( )

11. ON NATIONAL REGISTER ? YES ( ) NO (X)

12. IS IT ELIGIBLE ? YES ( ) NO (X)

13. PART OF ESTAB. HIST. DISTRICT ? YES ( ) NO (X)

14. DISTRICT POTENTIAL ? YES ( ) NO (X)

15. NAME OF ESTABLISHED DISTRICT

16. THEMATIC CATEGORY
residential

17. DATE(S) OR PERIOD
1950

18. STYLE OR DESIGN
ranch

19. ARCHITECT OR ENGINEER

20. CONTRACTOR OR BUILDER

21. ORIGINAL USE, IF APPARENT
residential

22. PRESENT USE
residential

23. OWNERSHIP PUBLIC ( ) PRIVATE (X)

24. OWNER'S NAME AND ADDRESS IF KNOWN

25. OPEN TO PUBLIC ? YES ( ) NO (X)

26. LOCAL CONTACT PERSON OR ORGANIZATION

27. OTHER SURVEYS IN WHICH INCLUDED

28. NO. OF STORIES 1

29. BASEMENT ? YES (X) NO ( )

30. FOUNDATION MATERIAL
concrete

31. WALL CONSTRUCTION
frame

32. ROOF TYPE AND MATERIAL
pitch

33. NO. OF BAYS
FRONT 4 SIDE 3

34. WALL TREATMENT

35. PLAN SHAPE rect/

36. CHANGES (EXPLAIN IN NO. 42) ADDITION (X) ALTERED ( ) MOVED ( )

37. CONDITION
INTERIOR excellent
EXTERIOR excellent

38. PRESERVATION UNDERWAY ? YES ( ) NO (X)

39. ENDANGERED ? BY WHAT ? YES ( ) NO (X)

40. VISIBLE FROM PUBLIC ROAD ? YES ( ) NO (X)

41. DISTANCE FROM AND FRONTAGE ON ROAD

42. FURTHER DESCRIPTION OF IMPORTANT FEATURES

add - garage on face
room on north face

PHOTO MUST BE PROVIDED
7-23

43. HISTORY AND SIGNIFICANCE

44. DESCRIPTION OF ENVIRONMENT AND OUTBUILDINGS

45. SOURCES OF INFORMATION

46. PREPARED BY

47. ORGANIZATION

48. DATE

49. REVISION DATE(S)



ST-AS-007-005

MISSOURI OFFICE OF HISTORIC PRESERVATION

ARCHITECTURAL/HISTORIC INVENTORY SURVEY FORM

1. NO.

2. COUNTY
Scott

3. LOCATION OF NEGATIVES

4. PRESENT LOCAL NAME(S) OR DESIGNATION(S)

5. OTHER NAME(S)

6. SPECIFIC LEGAL LOCATION
TOWNSHIP_____ RANGE_____ SECTION _____
IF CITY OR TOWN, STREET ADDRESS
1st street

7. CITY OR TOWN IF RURAL, VICINITY
Scott City

8. DESCRIPTION OF LOCATION

9. COORDINATES UTM
LAT
LONG

10. SITE ( ) STRUCTURE ( )
BUILDING (X) OBJECT ( )

11. ON NATIONAL REGISTER? YES ( ) NO (X)

12. IS IT ELIGIBLE? YES ( ) NO (X)

13. PART OF ESTAB. HIST. DISTRICT? YES ( ) NO (X)

14. DISTRICT POTENTIAL? YES ( ) NO (X)

15. NAME OF ESTABLISHED DISTRICT

16. THEMATIC CATEGORY
residential

17. DATE(S) OR PERIOD
1940

18. STYLE OR DESIGN
box

19. ARCHITECT OR ENGINEER

20. CONTRACTOR OR BUILDER

21. ORIGINAL USE, IF APPARENT
residential

22. PRESENT USE
residential

23. OWNERSHIP PUBLIC ( ) PRIVATE (X)

24. OWNER'S NAME AND ADDRESS IF KNOWN

25. OPEN TO PUBLIC? YES ( ) NO (X)

26. LOCAL CONTACT PERSON OR ORGANIZATION

27. OTHER SURVEYS IN WHICH INCLUDED

28. NO. OF STORIES 1

29. BASEMENT? YES (X) NO ( )

30. FOUNDATION MATERIAL
concrete block

31. WALL CONSTRUCTION
frame

32. ROOF TYPE AND MATERIAL
gabled/pitch

33. NO. OF BAYS
FRONT 4 SIDE 4

34. WALL TREATMENT
alum. siding

35. PLAN SHAPE

36. CHANGES (EXPLAIN IN NO. 42) ADDITION (X) ALTERED (X) MOVED ( )

37. CONDITION
INTERIOR good
EXTERIOR good

38. PRESERVATION UNDERWAY? YES ( ) NO (X)

39. ENDANGERED? BY WHAT? YES ( ) NO (X)

40. VISIBLE FROM PUBLIC ROAD? YES (X) NO ( )

41. DISTANCE FROM AND FRONTAGE ON ROAD

42. FURTHER DESCRIPTION OF IMPORTANT FEATURES

add - carport on west face
enclosed porch on front

7-21 PHOTO MUST BE PROVIDED

43. HISTORY AND SIGNIFICANCE

44. DESCRIPTION OF ENVIRONMENT AND OUTBUILDINGS

45. SOURCES OF INFORMATION

46. PREPARED BY

47. ORGANIZATION

48. DATE 49. REVISION DATE(S)



ST AS 007 006

MISSOURI OFFICE OF HISTORIC PRESERVATION

ARCHITECTURAL/HISTORIC INVENTORY SURVEY FORM

1. NO.

2. COUNTY
Scott

3. LOCATION OF NEGATIVES

4. PRESENT LOCAL NAME(S) OR DESIGNATION(S)

5. OTHER NAME(S)

6. SPECIFIC LEGAL LOCATION
TOWNSHIP_____ RANGE_____ SECTION _____
IF CITY OR TOWN, STREET ADDRESS
First St.

7. CITY OR TOWN IF RURAL, VICINITY
Scott City

8. DESCRIPTION OF LOCATION

9. COORDINATES UTM
LAT
LONG

10. SITE ( ) STRUCTURE ( )
BUILDING (X) OBJECT ( )

11. ON NATIONAL REGISTER? YES ( ) NO (X)

12. IS IT ELIGIBLE? YES ( ) NO (X)

13. PART OF ESTAB. HIST. DISTRICT? YES ( ) NO (X)

14. DISTRICT POTENTIAL? YES ( ) NO (X)

15. NAME OF ESTABLISHED DISTRICT

16. THEMATIC CATEGORY
Residence

17. DATE(S) OR PERIOD
1920's

18. STYLE OR DESIGN
Folk-Frame

19. ARCHITECT OR ENGINEER

20. CONTRACTOR OR BUILDER

21. ORIGINAL USE, IF APPARENT
Residence

22. PRESENT USE
Residence

23. OWNERSHIP PUBLIC ( ) PRIVATE (X)

24. OWNER'S NAME AND ADDRESS IF KNOWN

25. OPEN TO PUBLIC? YES ( ) NO (X)

26. LOCAL CONTACT PERSON OR ORGANIZATION

27. OTHER SURVEYS IN WHICH INCLUDED

28. NO. OF STORIES 1

29. BASEMENT? YES (X) NO ( )

30. FOUNDATION MATERIAL
Concrete Blocks

31. WALL CONSTRUCTION
Frame

32. ROOF TYPE AND MATERIAL
Gable, hip, shingle

33. NO. OF BAYS FRONT 3 SIDE 2

34. WALL TREATMENT
Metal Siding

35. PLAN SHAPE Square

36. CHANGES (EXPLAIN IN NO. 42) ADDITION ( ) ALTERED ( ) MOVED ( )

37. CONDITION
INTERIOR_____
EXTERIOR Good

38. PRESERVATION UNDERWAY? YES ( ) NO (X)

39. ENDANGERED? BY WHAT? YES ( ) NO (X)

40. VISIBLE FROM PUBLIC ROAD? YES (X) NO ( )

41. DISTANCE FROM AND FRONTAGE ON ROAD

42. FURTHER DESCRIPTION OF IMPORTANT FEATURES

Double garage in back yard. WoodenFrame with tin hip roof.

4-22 PHOTO MUST BE PROVIDED

43. HISTORY AND SIGNIFICANCE

44. DESCRIPTION OF ENVIRONMENT AND OUTBUILDINGS

45. SOURCES OF INFORMATION

46. PREPARED BY

47. ORGANIZATION

48. DATE 49. REVISION DATE(S)



ST AS 007-007

MISSOURI OFFICE OF HISTORIC PRESERVATION

ARCHITECTURAL/HISTORIC INVENTORY SURVEY FORM

1. NO.

2. COUNTY Scott

3. LOCATION OF NEGATIVES

4. PRESENT LOCAL NAME(S) OR DESIGNATION(S)

5. OTHER NAME(S)

6. SPECIFIC LEGAL LOCATION
TOWNSHIP_____ RANGE_____ SECTION _____
IF CITY OR TOWN, STREET ADDRESS
1st st.

7. CITY OR TOWN IF RURAL, VICINITY
Scott City

8. DESCRIPTION OF LOCATION

9. COORDINATES UTM
LAT
LONG

10. SITE ( ) STRUCTURE ( )
BUILDING (X) OBJECT ( )

11. ON NATIONAL REGISTER? YES ( ) NO (X)

12. IS IT ELIGIBLE? YES (X) NO ( )

13. PART OF ESTAB. HIST. DISTRICT? YES ( ) NO (X)

14. DISTRICT POTENTIAL? YES (X) NO ( )

15. NAME OF ESTABLISHED DISTRICT

16. THEMATIC CATEGORY
Resident

17. DATE(S) OR PERIOD
1915

18. STYLE OR DESIGN
Folk

19. ARCHITECT OR ENGINEER

20. CONTRACTOR OR BUILDER

21. ORIGINAL USE, IF APPARENT
Residential

22. PRESENT USE
Residential

23. OWNERSHIP PUBLIC ( ) PRIVATE (X)

24. OWNER'S NAME AND ADDRESS IF KNOWN

25. OPEN TO PUBLIC? YES ( ) NO (X)

26. LOCAL CONTACT PERSON OR ORGANIZATION

27. OTHER SURVEYS IN WHICH INCLUDED

28. NO. OF STORIES 1½

29. BASEMENT? YES (X) NO ( )

30. FOUNDATION MATERIAL
Concrete Block

31. WALL CONSTRUCTION
Frame

32. ROOF TYPE AND MATERIAL
Hipped & Gable

33. NO. OF BAYS FRONT 2 SIDE 1

34. WALL TREATMENT
Conc. Retain

35. PLAN SHAPE Rect.

36. CHANGES (EXPLAIN IN NO. 42) ADDITION ( ) ALTERED ( ) MOVED ( )

37. CONDITION
INTERIOR Good
EXTERIOR Good

38. PRESERVATION UNDERWAY? YES ( ) NO (X)

39. ENDANGERED? BY WHAT? YES ( ) NO (X)

40. VISIBLE FROM PUBLIC ROAD? YES (X) NO ( )

41. DISTANCE FROM AND FRONTAGE ON ROAD

42. FURTHER DESCRIPTION OF IMPORTANT FEATURES

2-12

PHOTO MUST BE PROVIDED

43. HISTORY AND SIGNIFICANCE

44. DESCRIPTION OF ENVIRONMENT AND OUTBUILDINGS

45. SOURCES OF INFORMATION

46. PREPARED BY

47. ORGANIZATION

48. DATE

49. REVISION DATE(S)



ST NS 007-008

MISSOURI OFFICE OF HISTORIC PRESERVATION

ARCHITECTURAL/HISTORIC INVENTORY SURVEY FORM

1. NO.

2. COUNTY Scott

3. LOCATION OF NEGATIVES

4. PRESENT LOCAL NAME(S) OR DESIGNATION(S)

5. OTHER NAME(S)

6. SPECIFIC LEGAL LOCATION
TOWNSHIP _____ RANGE _____ SECTION _____
IF CITY OR TOWN, STREET ADDRESS
1st St.

7. CITY OR TOWN IF RURAL, VICINITY
Scott City

8. DESCRIPTION OF LOCATION

9. COORDINATES UTM
LAT
LONG

10. SITE ( ) STRUCTURE ( )
BUILDING ( ) OBJECT (X)

11. ON NATIONAL REGISTER? YES ( ) NO (X)

12. IS IT ELIGIBLE? YES ( ) NO (X)

13. PART OF ESTAB. HIST. DISTRICT? YES ( ) NO (X)

14. DISTRICT POTENTIAL? YES ( ) NO (X)

15. NAME OF ESTABLISHED DISTRICT

16. THEMATIC CATEGORY
Resident

17. DATE(S) OR PERIOD
1950's

18. STYLE OR DESIGN
Trailer

19. ARCHITECT OR ENGINEER

20. CONTRACTOR OR BUILDER

21. ORIGINAL USE, IF APPARENT
Residential

22. PRESENT USE
Residntial

23. OWNERSHIP PUBLIC ( ) PRIVATE (X)

24. OWNER'S NAME AND ADDRESS IF KNOWN

25. OPEN TO PUBLIC? YES (X) NO ( )

26. LOCAL CONTACT PERSON OR ORGANIZATION

27. OTHER SURVEYS IN WHICH INCLUDED

28. NO. OF STORIES 1

29. BASEMENT? YES ( ) NO (X)

30. FOUNDATION MATERIAL
Plywood

31. WALL CONSTRUCTION
Metal

32. ROOF TYPE AND MATERIAL
Metal

33. NO. OF BAYS
FRONT 4 SIDE 0

34. WALL TREATMENT
Metal

35. PLAN SHAPE Rect.

36. CHANGES (EXPLAIN IN NO. 42) ADDITION (X) ALTERED ( ) MOVED ( )

37. CONDITION
INTERIOR Good
EXTERIOR Good

38. PRESERVATION UNDERWAY? YES ( ) NO (X)

39. ENDANGERED? BY WHAT? YES ( ) NO (X)

40. VISIBLE FROM PUBLIC ROAD? YES (X) NO ( )

41. DISTANCE FROM AND FRONTAGE ON ROAD

42. FURTHER DESCRIPTION OF IMPORTANT FEATURES

Addition - Overhang garage

PHOTO MUST 4-20 BE PROVIDED

43. HISTORY AND SIGNIFICANCE

44. DESCRIPTION OF ENVIRONMENT AND OUTBUILDINGS

45. SOURCES OF INFORMATION

46. PREPARED BY

47. ORGANIZATION

48. DATE

49. REVISION DATE(S)



ST-AS-007-009

MISSOURI OFFICE OF HISTORIC PRESERVATION

ARCHITECTURAL/HISTORIC INVENTORY SURVEY FORM

1. NO.

2. COUNTY
Scott

3. LOCATION OF NEGATIVES

4. PRESENT LOCAL NAME(S) OR DESIGNATION(S)
Jimplicute

5. OTHER NAME(S)

6. SPECIFIC LEGAL LOCATION
TOWNSHIP_____ RANGE_____ SECTION _____
IF CITY OR TOWN, STREET ADDRESS
1st St.

7. CITY OR TOWN IF RURAL, VICINITY
Scott City

8. DESCRIPTION OF LOCATION

9. COORDINATES UTM
LAT
LONG

10. SITE ( ) STRUCTURE ( )
BUILDING (X) OBJECT ( )

11. ON NATIONAL REGISTER? YES ( ) NO (X)

12. IS IT ELIGIBLE? YES ( ) NO (X)

13. PART OF ESTAB. HIST. DISTRICT? YES ( ) NO (X)

14. DISTRICT POTENTIAL? YES (X) NO ( )

15. NAME OF ESTABLISHED DISTRICT

16. THEMATIC CATEGORY
Commercial

17. DATE(S) OR PERIOD
1914

18. STYLE OR DESIGN
Brick

19. ARCHITECT OR ENGINEER

20. CONTRACTOR OR BUILDER

21. ORIGINAL USE, IF APPARENT
Newspaper

22. PRESENT USE
Newspaper

23. OWNERSHIP PUBLIC (X)
Gary Venable PRIVATE ( )

24. OWNER'S NAME AND ADDRESS IF KNOWN

25. OPEN TO PUBLIC? YES ( ) NO (X)

26. LOCAL CONTACT PERSON OR ORGANIZATION

27. OTHER SURVEYS IN WHICH INCLUDED

28. NO. OF STORIES 1

29. BASEMENT? YES ( ) NO (X)

30. FOUNDATION MATERIAL
Concrete

31. WALL CONSTRUCTION
Brick

32. ROOF TYPE AND MATERIAL
Slant Shingle

33. NO. OF BAYS
FRONT 2 SIDE 0

34. WALL TREATMENT
Brick

35. PLAN SHAPE Rect.

36. CHANGES (EXPLAIN IN NO. 42) ADDITION ( ) ALTERED ( ) MOVED ( )
N/A

37. CONDITION
INTERIOR Good
EXTERIOR Good

38. PRESERVATION UNDERWAY? YES ( ) NO (X)

39. ENDANGERED? BY WHAT? YES ( ) NO (X)

40. VISIBLE FROM PUBLIC ROAD? YES (X) NO ( )

41. DISTANCE FROM AND FRONTAGE ON ROAD
8' 3"

42. FURTHER DESCRIPTION OF IMPORTANT FEATURES
Two front doors.

PHOTO MUST BE PROVIDED
1-19

43. HISTORY AND SIGNIFICANCE

44. DESCRIPTION OF ENVIRONMENT AND OUTBUILDINGS

45. SOURCES OF INFORMATION

46. PREPARED BY

47. ORGANIZATION

48. DATE 49. REVISION DATE(S)


JIMPLICUTE
Serving Scott County Since
PRINTING &
RUBBER STAMPS
OFFICE

ST-AS-007-010

MISSOURI OFFICE OF HISTORIC PRESERVATION

ARCHITECTURAL/HISTORIC INVENTORY SURVEY FORM

1. NO.

2. COUNTY
Scott

3. LOCATION OF NEGATIVES

4. PRESENT LOCAL NAME(S) OR DESIGNATION(S)

5. OTHER NAME(S)

6. SPECIFIC LEGAL LOCATION
TOWNSHIP_____ RANGE_____ SECTION _____
IF CITY OR TOWN, STREET ADDRESS
1st St.

7. CITY OR TOWN IF RURAL, VICINITY
Scott City

8. DESCRIPTION OF LOCATION

9. COORDINATES UTM
LAT
LONG

10. SITE ( ) STRUCTURE ( )
BUILDING ( ) OBJECT (X)

11. ON NATIONAL REGISTER? YES ( ) NO (X)

12. IS IT ELIGIBLE? YES ( ) NO (X)

13. PART OF ESTAB. HIST. DISTRICT? YES ( ) NO (X)

14. DISTRICT POTENTIAL? YES (X) NO ( )

15. NAME OF ESTABLISHED DISTRICT

16. THEMATIC CATEGORY
Resident

17. DATE(S) OR PERIOD

18. STYLE OR DESIGN
Trailer

19. ARCHITECT OR ENGINEER

20. CONTRACTOR OR BUILDER

21. ORIGINAL USE, IF APPARENT
Residential

22. PRESENT USE
Residential

23. OWNERSHIP PUBLIC ( ) PRIVATE (X)

24. OWNER'S NAME AND ADDRESS IF KNOWN

25. OPEN TO PUBLIC? YES ( ) NO (X)

26. LOCAL CONTACT PERSON OR ORGANIZATION

27. OTHER SURVEYS IN WHICH INCLUDED

28. NO. OF STORIES 1

29. BASEMENT? YES ( ) NO (X)

30. FOUNDATION MATERIAL
None

31. WALL CONSTRUCTION
Metal

32. ROOF TYPE AND MATERIAL
Metal

33. NO. OF BAYS
FRONT 0 SIDE 1

34. WALL TREATMENT

35. PLAN SHAPE Rect.

36. CHANGES (EXPLAIN IN NO. 42) ADDITION ( ) ALTERED ( ) MOVED (X)

37. CONDITION
INTERIOR Good
EXTERIOR Good

38. PRESERVATION UNDERWAY? YES ( ) NO (X)

39. ENDANGERED? BY WHAT? YES ( ) NO (X)

40. VISIBLE FROM PUBLIC ROAD? YES (X) NO ( )

41. DISTANCE FROM AND FRONTAGE ON ROAD

42. FURTHER DESCRIPTION OF IMPORTANT FEATURES

PHOTO MUST 1-17 BE PROVIDED

43. HISTORY AND SIGNIFICANCE

44. DESCRIPTION OF ENVIRONMENT AND OUTBUILDINGS

45. SOURCES OF INFORMATION

46. PREPARED BY

47. ORGANIZATION

48. DATE | 49. REVISION DATE(S)



ST-15-007 011

MISSOURI OFFICE OF HISTORIC PRESERVATION

ARCHITECTURAL/HISTORIC INVENTORY SURVEY FORM

1. NO.

2. COUNTY Scott

3. LOCATION OF NEGATIVES

4. PRESENT LOCAL NAME(S) OR DESIGNATION(S)

5. OTHER NAME(S)

6. SPECIFIC LEGAL LOCATION
TOWNSHIP_____ RANGE_____ SECTION _____
IF CITY OR TOWN, STREET ADDRESS
First

7. CITY OR TOWN IF RURAL, VICINITY
Scott City

8. DESCRIPTION OF LOCATION

9. COORDINATES UTM
LAT
LONG

10. SITE ( ) STRUCTURE ( )
BUILDING (X) OBJECT ( )

11. ON NATIONAL REGISTER? YES ( ) NO (X)

12. IS IT ELIGIBLE? YES ( ) NO (X)

13. PART OF ESTAB. HIST. DISTRICT? YES ( ) NO (X)

14. DISTRICT POTENTIAL? YES ( ) NO (X)

15. NAME OF ESTABLISHED DISTRICT

16. THEMATIC CATEGORY
resident

17. DATE(S) OR PERIOD
1910's

18. STYLE OR DESIGN
I - House

19. ARCHITECT OR ENGINEER

20. CONTRACTOR OR BUILDER

21. ORIGINAL USE, IF APPARENT
resident

22. PRESENT USE
resident

23. OWNERSHIP PUBLIC ( ) PRIVATE (X)

24. OWNER'S NAME AND ADDRESS IF KNOWN

25. OPEN TO PUBLIC? YES ( ) NO (X)

26. LOCAL CONTACT PERSON OR ORGANIZATION

27. OTHER SURVEYS IN WHICH INCLUDED

28. NO. OF STORIES 2

29. BASEMENT? YES ( ) NO (X)

30. FOUNDATION MATERIAL
concrete

31. WALL CONSTRUCTION
frame

32. ROOF TYPE AND MATERIAL
gable pitched, asph sh.

33. NO. OF BAYS
FRONT 3 SIDE 3

34. WALL TREATMENT
asb. rolled siding

35. PLAN SHAPE L shape

36. CHANGES (EXPLAIN IN NO. 42) ADDITION ( ) ALTERED ( ) MOVED ( )

37. CONDITION
INTERIOR_____
EXTERIOR fair

38. PRESERVATION UNDERWAY? YES ( ) NO (X)

39. ENDANGERED? BY WHAT? YES ( ) NO (X)

40. VISIBLE FROM PUBLIC ROAD? YES (X) NO ( )

41. DISTANCE FROM AND FRONTAGE ON ROAD

42. FURTHER DESCRIPTION OF IMPORTANT FEATURES

Addition - Southwest side
2 chimneys

PHOTO MUST BE PROVIDED 21-18

43. HISTORY AND SIGNIFICANCE

44. DESCRIPTION OF ENVIRONMENT AND OUTBUILDINGS

45. SOURCES OF INFORMATION

46. PREPARED BY

47. ORGANIZATION

48. DATE

49. REVISION DATE(S)



MISSOURI OFFICE OF HISTORIC PRESERVATION

ARCHITECTURAL/HISTORIC INVENTORY SURVEY FORM

ST-AS-007-012

1. NO.

2. COUNTY
Scott

3. LOCATION OF NEGATIVES

4. PRESENT LOCAL NAME(S) OR DESIGNATION(S)

5. OTHER NAME(S)

6. SPECIFIC LEGAL LOCATION
TOWNSHIP_____ RANGE_____ SECTION_____
IF CITY OR TOWN, STREET ADDRESS
1st Street

7. CITY OR TOWN IF RURAL, VICINITY
Scott City

8. DESCRIPTION OF LOCATION

9. COORDINATES UTM
LAT
LONG

10. SITE ( ) STRUCTURE ( )
BUILDING (X) OBJECT ( )

11. ON NATIONAL REGISTER? YES ( ) NO (X)

12. IS IT ELIGIBLE? YES ( ) NO (X)

13. PART OF ESTAB. HIST. DISTRICT? YES ( ) NO (X)

14. DISTRICT POTENTIAL? YES ( ) NO (X)

15. NAME OF ESTABLISHED DISTRICT

16. THEMATIC CATEGORY
residence

17. DATE(S) OR PERIOD
1920's

18. STYLE OR DESIGN
Folk - farm

19. ARCHITECT OR ENGINEER

20. CONTRACTOR OR BUILDER

21. ORIGINAL USE, IF APPARENT
residential

22. PRESENT USE
residential

23. OWNERSHIP PUBLIC ( ) PRIVATE (X)

24. OWNER'S NAME AND ADDRESS IF KNOWN

25. OPEN TO PUBLIC? YES ( ) NO (X)

26. LOCAL CONTACT PERSON OR ORGANIZATION

27. OTHER SURVEYS IN WHICH INCLUDED

28. NO. OF STORIES 1 1/2

29. BASEMENT? YES (X) NO ( )

30. FOUNDATION MATERIAL
block

31. WALL CONSTRUCTION
wooden frame

32. ROOF TYPE AND MATERIAL
asphalt

33. NO. OF BAYS
FRONT 3 SIDE 4

34. WALL TREATMENT
brick asb. siding

35. PLAN SHAPE

36. CHANGES (EXPLAIN IN NO. 42) ADDITION (X) ALTERED (X) MOVED ( )

37. CONDITION
INTERIOR_____
EXTERIOR good

38. PRESERVATION UNDERWAY? YES ( ) NO (X)

39. ENDANGERED? BY WHAT? YES ( ) NO (X)

40. VISIBLE FROM PUBLIC ROAD? YES (X) NO ( )

41. DISTANCE FROM AND FRONTAGE ON ROAD

42. FURTHER DESCRIPTION OF IMPORTANT FEATURES

porch enclosed
front porch

PHOTO MUST BE PROVIDED
7-30

43. HISTORY AND SIGNIFICANCE

44. DESCRIPTION OF ENVIRONMENT AND OUTBUILDINGS

45. SOURCES OF INFORMATION

46. PREPARED BY

47. ORGANIZATION

48. DATE

49. REVISION DATE(S)



ST-AS-007-013

MISSOURI OFFICE OF HISTORIC PRESERVATION

ARCHITECTURAL/HISTORIC INVENTORY SURVEY FORM

1. NO.

2. COUNTY
Scott

3. LOCATION OF NEGATIVES

4. PRESENT LOCAL NAME(S) OR DESIGNATION(S)

5. OTHER NAME(S)

6. SPECIFIC LEGAL LOCATION
TOWNSHIP_____ RANGE_____ SECTION _____
IF CITY OR TOWN, STREET ADDRESS
First St.

7. CITY OR TOWN IF RURAL, VICINITY
Scott City

8. DESCRIPTION OF LOCATION

9. COORDINATES UTM
LAT
LONG

10. SITE ( ) STRUCTURE ( )
BUILDING (X) OBJECT ( )

11. ON NATIONAL REGISTER? YES ( ) NO (X)

12. IS IT ELIGIBLE? YES ( ) NO (X)

13. PART OF ESTAB. HIST. DISTRICT? YES ( ) NO (X)

14. DISTRICT POTENTIAL? YES ( ) NO (X)

15. NAME OF ESTABLISHED DISTRICT

16. THEMATIC CATEGORY
Residence

17. DATE(S) OR PERIOD
1950's

18. STYLE OR DESIGN
Contemporary

19. ARCHITECT OR ENGINEER

20. CONTRACTOR OR BUILDER

21. ORIGINAL USE, IF APPARENT
Residence

22. PRESENT USE
Residence

23. OWNERSHIP PUBLIC ( ) PRIVATE (X)

24. OWNER'S NAME AND ADDRESS IF KNOWN

25. OPEN TO PUBLIC? YES ( ) NO (X)

26. LOCAL CONTACT PERSON OR ORGANIZATION

27. OTHER SURVEYS IN WHICH INCLUDED

28. NO. OF STORIES 1

29. BASEMENT? YES ( ) NO (X)

30. FOUNDATION MATERIAL
Concrete Block

31. WALL CONSTRUCTION
Brick frt./Con. block

32. ROOF TYPE AND MATERIAL
Shingle

33. NO. OF BAYS
FRONT 1 SIDE 1

34. WALL TREATMENT

35. PLAN SHAPE Rect.

36. CHANGES (EXPLAIN IN NO. 42) ADDITION ( ) ALTERED (X) MOVED ( )

37. CONDITION
INTERIOR Excellent
EXTERIOR Excellent

38. PRESERVATION UNDERWAY? YES ( ) NO (X)

39. ENDANGERED? BY WHAT? YES ( ) NO (X)

40. VISIBLE FROM PUBLIC ROAD? YES (X) NO ( )

41. DISTANCE FROM AND FRONTAGE ON ROAD

42. FURTHER DESCRIPTION OF IMPORTANT FEATURES
Metal Carport

PHOTO MUST BE PROVIDED

43. HISTORY AND SIGNIFICANCE

44. DESCRIPTION OF ENVIRONMENT AND OUTBUILDINGS

45. SOURCES OF INFORMATION

46. PREPARED BY

47. ORGANIZATION

48. DATE 49. REVISION DATE(S)



ST-AS-007-014

MISSOURI OFFICE OF HISTORIC PRESERVATION

ARCHITECTURAL/HISTORIC INVENTORY SURVEY FORM

1. NO.

2. COUNTY: Scott

3. LOCATION OF NEGATIVES

4. PRESENT LOCAL NAME(S) OR DESIGNATION(S)

5. OTHER NAME(S)

6. SPECIFIC LEGAL LOCATION
TOWNSHIP_____ RANGE_____ SECTION _____
IF CITY OR TOWN, STREET ADDRESS: 1st St.

7. CITY OR TOWN: Scott City IF RURAL, VICINITY

8. DESCRIPTION OF LOCATION

9. COORDINATES UTM
LAT
LONG

10. SITE ( ) STRUCTURE ( )
BUILDING (X) OBJECT ( )

11. ON NATIONAL REGISTER? YES ( ) NO (X)

12. IS IT ELIGIBLE? YES ( ) NO (X)

13. PART OF ESTAB. HIST. DISTRICT? YES ( ) NO (X)

14. DISTRICT POTENTIAL? YES (X) NO ( )

15. NAME OF ESTABLISHED DISTRICT: Scott City

16. THEMATIC CATEGORY: Utility

17. DATE(S) OR PERIOD

18. STYLE OR DESIGN

19. ARCHITECT OR ENGINEER

20. CONTRACTOR OR BUILDER

21. ORIGINAL USE, IF APPARENT: Utility

22. PRESENT USE: Residential

23. OWNERSHIP PUBLIC ( ) PRIVATE (X)

24. OWNER'S NAME AND ADDRESS IF KNOWN

25. OPEN TO PUBLIC? YES ( ) NO (X)

26. LOCAL CONTACT PERSON OR ORGANIZATION

27. OTHER SURVEYS IN WHICH INCLUDED

28. NO. OF STORIES: 2

29. BASEMENT? YES ( ) NO (X)

30. FOUNDATION MATERIAL: Concrete

31. WALL CONSTRUCTION: Concrete Block

32. ROOF TYPE AND MATERIAL: Corigated Tin

33. NO. OF BAYS FRONT 1 SIDE 0

34. WALL TREATMENT

35. PLAN SHAPE: Square

36. CHANGES (EXPLAIN IN NO. 42) ADDITION ( ) ALTERED ( ) MOVED ( )

37. CONDITION
INTERIOR: ?
EXTERIOR: Good

38. PRESERVATION UNDERWAY? YES ( ) NO (X)

39. ENDANGERED? BY WHAT? YES ( ) NO ( )

40. VISIBLE FROM PUBLIC ROAD? YES ( ) NO ( )

41. DISTANCE FROM AND FRONTAGE ON ROAD

42. FURTHER DESCRIPTION OF IMPORTANT FEATURES

2-0

PHOTO MUST BE PROVIDED

43. HISTORY AND SIGNIFICANCE

44. DESCRIPTION OF ENVIRONMENT AND OUTBUILDINGS

45. SOURCES OF INFORMATION

46. PREPARED BY

47. ORGANIZATION

48. DATE | 49. REVISION DATE(S)



ST-AS-007-015

MISSOURI OFFICE OF HISTORIC PRESERVATION

ARCHITECTURAL/HISTORIC INVENTORY SURVEY FORM

1. NO.

2. COUNTY: Scott

3. LOCATION OF NEGATIVES

4. PRESENT LOCAL NAME(S) OR DESIGNATION(S)

5. OTHER NAME(S)

6. SPECIFIC LEGAL LOCATION
TOWNSHIP_____ RANGE_____ SECTION_____
IF CITY OR TOWN, STREET ADDRESS: 1st Street

7. CITY OR TOWN / IF RURAL, VICINITY: Scott City

8. DESCRIPTION OF LOCATION

9. COORDINATES UTM
LAT
LONG

10. SITE ( ) STRUCTURE ( )
BUILDING ( ) OBJECT (X)

11. ON NATIONAL REGISTER? YES ( ) NO (X)

12. IS IT ELIGIBLE? YES ( ) NO (X)

13. PART OF ESTAB. HIST. DISTRICT? YES ( ) NO (X)

14. DISTRICT POTENTIAL? YES ( ) NO (X)

15. NAME OF ESTABLISHED DISTRICT

16. THEMATIC CATEGORY: residential

17. DATE(S) OR PERIOD: 1970

18. STYLE OR DESIGN: trailer

19. ARCHITECT OR ENGINEER

20. CONTRACTOR OR BUILDER

21. ORIGINAL USE, IF APPARENT: residence

22. PRESENT USE: residence

23. OWNERSHIP PUBLIC ( ) PRIVATE (X)

24. OWNER'S NAME AND ADDRESS IF KNOWN

25. OPEN TO PUBLIC? YES ( ) NO (X)

26. LOCAL CONTACT PERSON OR ORGANIZATION

27. OTHER SURVEYS IN WHICH INCLUDED

28. NO. OF STORIES: 1

29. BASEMENT? YES ( ) NO (X)

30. FOUNDATION MATERIAL: concrete block

31. WALL CONSTRUCTION: metal

32. ROOF TYPE AND MATERIAL: metal

33. NO. OF BAYS FRONT 1 SIDE 4

34. WALL TREATMENT

35. PLAN SHAPE

36. CHANGES (EXPLAIN IN NO. 42) ADDITION (X) ALTERED ( ) MOVED ( )

37. CONDITION INTERIOR excellent EXTERIOR excellent

38. PRESERVATION UNDERWAY? YES ( ) NO (X)

39. ENDANGERED? BY WHAT? YES ( ) NO (X)

40. VISIBLE FROM PUBLIC ROAD? YES (X) NO ( )

41. DISTANCE FROM AND FRONTAGE ON ROAD

42. FURTHER DESCRIPTION OF IMPORTANT FEATURES

add - deck on north face

PHOTO MUST 7-31 BE PROVIDED

43. HISTORY AND SIGNIFICANCE

44. DESCRIPTION OF ENVIRONMENT AND OUTBUILDINGS

45. SOURCES OF INFORMATION

46. PREPARED BY

47. ORGANIZATION



ST-AS-007-016

MISSOURI OFFICE OF HISTORIC PRESERVATION

ARCHITECTURAL/HISTORIC INVENTORY SURVEY FORM

1. NO.

2. COUNTY
Scott

3. LOCATION OF NEGATIVES

4. PRESENT LOCAL NAME(S) OR DESIGNATION(S)

5. OTHER NAME(S)

6. SPECIFIC LEGAL LOCATION
TOWNSHIP_____ RANGE_____ SECTION _____
IF CITY OR TOWN, STREET ADDRESS
1st Street

7. CITY OR TOWN IF RURAL, VICINITY
Scott City

8. DESCRIPTION OF LOCATION

9. COORDINATES UTM
LAT
LONG

10. SITE ( ) STRUCTURE ( )
BUILDING (X) OBJECT ( )

11. ON NATIONAL REGISTER ? YES ( ) NO (X)

12. IS IT ELIGIBLE ? YES ( ) NO (X)

13. PART OF ESTAB. HIST. DISTRICT ? YES ( ) NO (X)

14. DISTRICT POTENTIAL ? YES ( ) NO (X)

15. NAME OF ESTABLISHED DISTRICT

16. THEMATIC CATEGORY

17. DATE(S) OR PERIOD
1910's

18. STYLE OR DESIGN
Folk

19. ARCHITECT OR ENGINEER

20. CONTRACTOR OR BUILDER

21. ORIGINAL USE, IF APPARENT
residential

22. PRESENT USE
residential

23. OWNERSHIP PUBLIC ( ) PRIVATE (X)

24. OWNER'S NAME AND ADDRESS IF KNOWN

25. OPEN TO PUBLIC ? YES ( ) NO ( )

26. LOCAL CONTACT PERSON OR ORGANIZATION

27. OTHER SURVEYS IN WHICH INCLUDED

28. NO. OF STORIES 1

29. BASEMENT ? YES ( ) NO (X)

30. FOUNDATION MATERIAL
poured concrete

31. WALL CONSTRUCTION
wooden frame

32. ROOF TYPE AND MATERIAL
barge board/tin pitched

33. NO. OF BAYS dormer
FRONT 4 SIDE 4

34. WALL TREATMENT
asb. brick siding

35. PLAN SHAPE mod. cube

36. CHANGES (EXPLAIN IN NO. 42) ADDITION (X) ALTERED ( ) MOVED ( )
back

37. CONDITION
INTERIOR_____
EXTERIOR good

38. PRESERVATION UNDERWAY ? YES ( ) NO (X)

39. ENDANGERED ? BY WHAT ? YES ( ) NO (X)

40. VISIBLE FROM PUBLIC ROAD ? YES (X) NO ( )

41. DISTANCE FROM AND FRONTAGE ON ROAD

42. FURTHER DESCRIPTION OF IMPORTANT FEATURES

PHOTO MUST BE PROVIDED
7-32

43. HISTORY AND SIGNIFICANCE

44. DESCRIPTION OF ENVIRONMENT AND OUTBUILDINGS

45. SOURCES OF INFORMATION

46. PREPARED BY

47. ORGANIZATION



MISSOURI OFFICE OF HISTORIC PRESERVATION

ARCHITECTURAL/HISTORIC INVENTORY SURVEY FORM

ST AS-007-017

1. NO.

2. COUNTY
Scott

3. LOCATION OF NEGATIVES

4. PRESENT LOCAL NAME(S) OR DESIGNATION(S)

5. OTHER NAME(S)

6. SPECIFIC LEGAL LOCATION
TOWNSHIP_____ RANGE_____ SECTION _____
IF CITY OR TOWN, STREET ADDRESS
1st Street

7. CITY OR TOWN IF RURAL, VICINITY
Scott City

8. DESCRIPTION OF LOCATION

9. COORDINATES UTM
LAT
LONG

10. SITE ( ) STRUCTURE ( )
BUILDING ( ) OBJECT (X)

11. ON NATIONAL REGISTER? YES ( ) NO (X)

12. IS IT ELIGIBLE? YES ( ) NO (X)

13. PART OF ESTAB. HIST. DISTRICT? YES ( ) NO (X)

14. DISTRICT POTENTIAL? YES ( ) NO (X)

15. NAME OF ESTABLISHED DISTRICT

16. THEMATIC CATEGORY
residence

17. DATE(S) OR PERIOD
1970

18. STYLE OR DESIGN
trailer

19. ARCHITECT OR ENGINEER

20. CONTRACTOR OR BUILDER

21. ORIGINAL USE, IF APPARENT
residence

22. PRESENT USE
residence

23. OWNERSHIP PUBLIC ( ) PRIVATE (X)

24. OWNER'S NAME AND ADDRESS IF KNOWN

25. OPEN TO PUBLIC? YES ( ) NO (X)

26. LOCAL CONTACT PERSON OR ORGANIZATION

27. OTHER SURVEYS IN WHICH INCLUDED

28. NO. OF STORIES 1

29. BASEMENT? YES ( ) NO (X)

30. FOUNDATION MATERIAL
concrete block

31. WALL CONSTRUCTION
metal

32. ROOF TYPE AND MATERIAL
pitched/metal

33. NO. OF BAYS
FRONT 6 SIDE 1

34. WALL TREATMENT

35. PLAN SHAPE rect.

36. CHANGES (EXPLAIN IN NO. 42) ADDITION (X) ALTERED (X) MOVED ( )

37. CONDITION
INTERIOR excellent
EXTERIOR excellent

38. PRESERVATION UNDERWAY? YES ( ) NO (X)

39. ENDANGERED? BY WHAT? YES ( ) NO (X)

40. VISIBLE FROM PUBLIC ROAD? YES (X) NO ( )

41. DISTANCE FROM AND FRONTAGE ON ROAD

42. FURTHER DESCRIPTION OF IMPORTANT FEATURES

alter - gabled roof
add - porch and room on north corner

PHOTO MUST 7-33 BE PROVIDED

43. HISTORY AND SIGNIFICANCE

44. DESCRIPTION OF ENVIRONMENT AND OUTBUILDINGS

45. SOURCES OF INFORMATION

46. PREPARED BY

47. ORGANIZATION

48. DATE

49. REVISION DATE(S)



ST-AS-007-016

MISSOURI OFFICE OF HISTORIC PRESERVATION

ARCHITECTURAL/HISTORIC INVENTORY SURVEY FORM

1. NO.

2. COUNTY Scott

3. LOCATION OF NEGATIVES

4. PRESENT LOCAL NAME(S) OR DESIGNATION(S)

5. OTHER NAME(S)

6. SPECIFIC LEGAL LOCATION
TOWNSHIP _____ RANGE _____ SECTION _____
IF CITY OR TOWN, STREET ADDRESS
1st St.

7. CITY OR TOWN Scott City IF RURAL, VICINITY

8. DESCRIPTION OF LOCATION

9. COORDINATES UTM
LAT
LONG

10. SITE ( ) STRUCTURE ( )
BUILDING ( ) OBJECT (X)

11. ON NATIONAL REGISTER? YES ( ) NO (X)

12. IS IT ELIGIBLE? YES ( ) NO (X)

13. PART OF ESTAB. HIST. DISTRICT? YES ( ) NO (X)

14. DISTRICT POTENTIAL? YES ( ) NO (X)

15. NAME OF ESTABLISHED DISTRICT

16. THEMATIC CATEGORY Residential

17. DATE(S) OR PERIOD

18. STYLE OR DESIGN Trailer

19. ARCHITECT OR ENGINEER

20. CONTRACTOR OR BUILDER

21. ORIGINAL USE, IF APPARENT Residence

22. PRESENT USE Residence

23. OWNERSHIP PUBLIC ( ) PRIVATE ( )

24. OWNER'S NAME AND ADDRESS IF KNOWN

25. OPEN TO PUBLIC? YES ( ) NO (X)

26. LOCAL CONTACT PERSON OR ORGANIZATION

27. OTHER SURVEYS IN WHICH INCLUDED

28. NO. OF STORIES 1

29. BASEMENT? YES ( ) NO (X)

30. FOUNDATION MATERIAL Concrete Block

31. WALL CONSTRUCTION Metal

32. ROOF TYPE AND MATERIAL

33. NO. OF BAYS FRONT SIDE 2

34. WALL TREATMENT

35. PLAN SHAPE Rect.

36. CHANGES (EXPLAIN IN NO. 42) ADDITION ( ) ALTERED (X) MOVED ( )

37. CONDITION
INTERIOR _____
EXTERIOR Good

38. PRESERVATION UNDERWAY? YES ( ) NO (X)

39. ENDANGERED? BY WHAT? YES ( ) NO (X)

40. VISIBLE FROM PUBLIC ROAD? YES (X) NO ( )

41. DISTANCE FROM AND FRONTAGE ON ROAD

42. FURTHER DESCRIPTION OF IMPORTANT FEATURES

Porch addition - wooden

2-1 PHOTO MUST BE PROVIDED

43. HISTORY AND SIGNIFICANCE

44. DESCRIPTION OF ENVIRONMENT AND OUTBUILDINGS

45. SOURCES OF INFORMATION

46. PREPARED BY

47. ORGANIZATION

48. DATE 49. REVISION DATE(S)



JT AS-007-019

MISSOURI OFFICE OF HISTORIC PRESERVATION

ARCHITECTURAL/HISTORIC INVENTORY SURVEY FORM

1. NO.

2. COUNTY
Scott

3. LOCATION OF NEGATIVES

4. PRESENT LOCAL NAME(S) OR DESIGNATION(S)

5. OTHER NAME(S)

6. SPECIFIC LEGAL LOCATION
TOWNSHIP_____ RANGE_____ SECTION _____
IF CITY OR TOWN, STREET ADDRESS
Alley Between 1st & 2nd

7. CITY OR TOWN IF RURAL, VICINITY
Scott City

8. DESCRIPTION OF LOCATION

9. COORDINATES UTM
LAT
LONG

10. SITE ( ) STRUCTURE ( )
BUILDING ( ) OBJECT (X)

11. ON NATIONAL REGISTER? YES ( ) NO (X)

12. IS IT ELIGIBLE? YES ( ) NO (X)

13. PART OF ESTAB. HIST. DISTRICT? YES ( ) NO (X)

14. DISTRICT POTENTIAL? YES ( ) NO (X)

15. NAME OF ESTABLISHED DISTRICT

16. THEMATIC CATEGORY
Resident

17. DATE(S) OR PERIOD

18. STYLE OR DESIGN
Trailer

19. ARCHITECT OR ENGINEER

20. CONTRACTOR OR BUILDER

21. ORIGINAL USE, IF APPARENT
Residence

22. PRESENT USE
Residence

23. OWNERSHIP PUBLIC ( ) PRIVATE (X)

24. OWNER'S NAME AND ADDRESS IF KNOWN

25. OPEN TO PUBLIC? YES ( ) NO (X)

26. LOCAL CONTACT PERSON OR ORGANIZATION

27. OTHER SURVEYS IN WHICH INCLUDED

28. NO. OF STORIES 1

29. BASEMENT? YES ( ) NO (X)

30. FOUNDATION MATERIAL
Concrete

31. WALL CONSTRUCTION
Metal

32. ROOF TYPE AND MATERIAL
Flat

33. NO. OF BAYS
FRONT 1 SIDE

34. WALL TREATMENT
Metal

35. PLAN SHAPE Rect.

36. CHANGES (EXPLAIN IN NO. 42) ADDITION ( ) ALTERED ( ) MOVED ( )
N/A

37. CONDITION
INTERIOR_____
EXTERIOR Good

38. PRESERVATION UNDERWAY? YES ( ) NO (X)

39. ENDANGERED? BY WHAT? YES ( ) NO (X)

40. VISIBLE FROM PUBLIC ROAD? YES (X) NO ( )

41. DISTANCE FROM AND FRONTAGE ON ROAD

42. FURTHER DESCRIPTION OF IMPORTANT FEATURES

PHOTO MUST BE PROVIDED
1-18

43. HISTORY AND SIGNIFICANCE

44. DESCRIPTION OF ENVIRONMENT AND OUTBUILDINGS

45. SOURCES OF INFORMATION

46. PREPARED BY

47. ORGANIZATION

48. DATE 49. REVISION DATE(S)



ST AS-007-020

MISSOURI OFFICE OF HISTORIC PRESERVATION

ARCHITECTURAL/HISTORIC INVENTORY SURVEY FORM

1. NO.

2. COUNTY
Scott

3. LOCATION OF NEGATIVES

4. PRESENT LOCAL NAME(S) OR DESIGNATION(S)

5. OTHER NAME(S)

6. SPECIFIC LEGAL LOCATION
TOWNSHIP_____ RANGE_____ SECTION _____
IF CITY OR TOWN, STREET ADDRESS
Alley Between 1st & 2nd

7. CITY OR TOWN IF RURAL, VICINITY

8. DESCRIPTION OF LOCATION

9. COORDINATES UTM
LAT
LONG

10. SITE ( ) STRUCTURE ( )
BUILDING (X) OBJECT ( )

11. ON NATIONAL REGISTER? YES ( ) NO (X)

12. IS IT ELIGIBLE? YES ( ) NO (X)

13. PART OF ESTAB. HIST. DISTRICT? YES ( ) NO (X)

14. DISTRICT POTENTIAL? YES (X) NO ( )

15. NAME OF ESTABLISHED DISTRICT

16. THEMATIC CATEGORY
Resident

17. DATE(S) OR PERIOD

18. STYLE OR DESIGN
2 story brick

19. ARCHITECT OR ENGINEER

20. CONTRACTOR OR BUILDER

21. ORIGINAL USE, IF APPARENT
Residential

22. PRESENT USE
Residential

23. OWNERSHIP PUBLIC ( ) PRIVATE (X)

24. OWNER'S NAME AND ADDRESS IF KNOWN

25. OPEN TO PUBLIC? YES ( ) NO (X)

26. LOCAL CONTACT PERSON OR ORGANIZATION

27. OTHER SURVEYS IN WHICH INCLUDED

28. NO. OF STORIES 2

29. BASEMENT? YES (X) NO ( )

30. FOUNDATION MATERIAL
Concrete

31. WALL CONSTRUCTION
Brick

32. ROOF TYPE AND MATERIAL
Slant asph. shingle

33. NO. OF BAYS
FRONT 1 SIDE

34. WALL TREATMENT

35. PLAN SHAPE Rect.

36. CHANGES (EXPLAIN IN NO. 42) ADDITION ( ) ALTERED ( ) MOVED ( )

37. CONDITION
INTERIOR Good
EXTERIOR Good

38. PRESERVATION UNDERWAY? YES ( ) NO (X)

39. ENDANGERED? BY WHAT? YES ( ) NO (X)

40. VISIBLE FROM PUBLIC ROAD? YES ( ) NO (X)

41. DISTANCE FROM AND FRONTAGE ON ROAD

42. FURTHER DESCRIPTION OF IMPORTANT FEATURES

PHOTO MUST BE PROVIDED
1-15

43. HISTORY AND SIGNIFICANCE

44. DESCRIPTION OF ENVIRONMENT AND OUTBUILDINGS

45. SOURCES OF INFORMATION

46. PREPARED BY

47. ORGANIZATION

48. DATE 49. REVISION DATE(S)



ST-AS-007-021

MISSOURI OFFICE OF HISTORIC PRESERVATION

ARCHITECTURAL/HISTORIC INVENTORY SURVEY FORM

1. NO.

2. COUNTY
Scott

3. LOCATION OF NEGATIVES

4. PRESENT LOCAL NAME(S) OR DESIGNATION(S)

5. OTHER NAME(S)

6. SPECIFIC LEGAL LOCATION
TOWNSHIP_____ RANGE_____ SECTION _____
IF CITY OR TOWN, STREET ADDRESS
Alley between first & Second

7. CITY OR TOWN IF RURAL, VICINITY
Scott City

8. DESCRIPTION OF LOCATION

9. COORDINATES UTM
LAT
LONG

10. SITE ( ) STRUCTURE ( )
BUILDING (X) OBJECT ( )

11. ON NATIONAL REGISTER? YES ( ) NO (X)

12. IS IT ELIGIBLE? YES ( ) NO ( )

13. PART OF ESTAB. HIST. DISTRICT? YES ( ) NO (X)

14. DISTRICT POTENTIAL? YES ( ) NO (X)

15. NAME OF ESTABLISHED DISTRICT

16. THEMATIC CATEGORY
Resident

17. DATE(S) OR PERIOD

18. STYLE OR DESIGN
Rect. Brick

19. ARCHITECT OR ENGINEER

20. CONTRACTOR OR BUILDER

21. ORIGINAL USE, IF APPARENT

22. PRESENT USE
Residence

23. OWNERSHIP PUBLIC ( ) PRIVATE (X)

24. OWNER'S NAME AND ADDRESS IF KNOWN

25. OPEN TO PUBLIC? YES ( ) NO (X)

26. LOCAL CONTACT PERSON OR ORGANIZATION

27. OTHER SURVEYS IN WHICH INCLUDED

28. NO. OF STORIES 1

29. BASEMENT? YES ( ) NO ( )

30. FOUNDATION MATERIAL
Brick

31. WALL CONSTRUCTION
Brick

32. ROOF TYPE AND MATERIAL
Hip/Shingle

33. NO. OF BAYS
FRONT 1 SIDE 2

34. WALL TREATMENT
Brick

35. PLAN SHAPE Box

36. CHANGES (EXPLAIN IN NO. 42) ADDITION ( ) ALTERED ( ) MOVED ( )

37. CONDITION
INTERIOR_____
EXTERIOR Excellent

38. PRESERVATION UNDERWAY? YES ( ) NO (X)

39. ENDANGERED? BY WHAT? YES ( ) NO (X)

40. VISIBLE FROM PUBLIC ROAD? YES (X) NO ( )

41. DISTANCE FROM AND FRONTAGE ON ROAD
70 ft.

42. FURTHER DESCRIPTION OF IMPORTANT FEATURES

1-14 PHOTO MUST BE PROVIDED

43. HISTORY AND SIGNIFICANCE

44. DESCRIPTION OF ENVIRONMENT AND OUTBUILDINGS

45. SOURCES OF INFORMATION

46. PREPARED BY

47. ORGANIZATION

48. DATE | 49. REVISION DATE(S)



5T-AS-007-022

MISSOURI OFFICE OF HISTORIC PRESERVATION

ARCHITECTURAL/HISTORIC INVENTORY SURVEY FORM

1. NO.

2. COUNTY
Scott

3. LOCATION OF NEGATIVES

4. PRESENT LOCAL NAME(S) OR DESIGNATION(S)

5. OTHER NAME(S)

6. SPECIFIC LEGAL LOCATION
TOWNSHIP _____ RANGE _____ SECTION _____
IF CITY OR TOWN, STREET ADDRESS
Alley between 1st & 2nd

7. CITY OR TOWN IF RURAL, VICINITY
Scott City

8. DESCRIPTION OF LOCATION

9. COORDINATES UTM
LAT
LONG

10. SITE ( ) STRUCTURE ( )
BUILDING (X) OBJECT ( )

11. ON NATIONAL REGISTER? YES ( ) NO (X)

12. IS IT ELIGIBLE? YES ( ) NO ( )

13. PART OF ESTAB. HIST. DISTRICT? YES ( ) NO (X)

14. DISTRICT POTENTIAL? YES ( ) NO (X)

15. NAME OF ESTABLISHED DISTRICT

16. THEMATIC CATEGORY
Utility

17. DATE(S) OR PERIOD
1970's

18. STYLE OR DESIGN
Cube Block

19. ARCHITECT OR ENGINEER

20. CONTRACTOR OR BUILDER

21. ORIGINAL USE, IF APPARENT
Garage

22. PRESENT USE
Garage

23. OWNERSHIP PUBLIC ( ) PRIVATE (X)

24. OWNER'S NAME AND ADDRESS IF KNOWN

25. OPEN TO PUBLIC? YES ( ) NO (X)

26. LOCAL CONTACT PERSON OR ORGANIZATION

27. OTHER SURVEYS IN WHICH INCLUDED

28. NO. OF STORIES 1

29. BASEMENT? YES ( ) NO (X)

30. FOUNDATION MATERIAL
Concrete Block

31. WALL CONSTRUCTION
Concrete Block

32. ROOF TYPE AND MATERIAL
Flat

33. NO. OF BAYS
FRONT 1 SIDE

34. WALL TREATMENT
Concrete Block

35. PLAN SHAPE Cube

36. CHANGES (EXPLAIN IN NO. 42) ADDITION ( ) ALTERED ( ) MOVED ( )
N/A

37. CONDITION
INTERIOR _____
EXTERIOR Excellent

38. PRESERVATION UNDERWAY? YES ( ) NO (X)

39. ENDANGERED? BY WHAT? YES ( ) NO (X)

40. VISIBLE FROM PUBLIC ROAD? YES (X) NO ( )

41. DISTANCE FROM AND FRONTAGE ON ROAD

42. FURTHER DESCRIPTION OF IMPORTANT FEATURES

1-16

PHOTO MUST BE PROVIDED

43. HISTORY AND SIGNIFICANCE

44. DESCRIPTION OF ENVIRONMENT AND OUTBUILDINGS

45. SOURCES OF INFORMATION

46. PREPARED BY

47. ORGANIZATION

48. DATE | 49. REVISION DATE(S)



ST-AS-007-023

MISSOURI OFFICE OF HISTORIC PRESERVATION

ARCHITECTURAL/HISTORIC INVENTORY SURVEY FORM

1. NO.

2. COUNTY
Scott

3. LOCATION OF NEGATIVES

4. PRESENT LOCAL NAME(S) OR DESIGNATION(S)

5. OTHER NAME(S)

6. SPECIFIC LEGAL LOCATION
TOWNSHIP_____ RANGE_____ SECTION _____
IF CITY OR TOWN, STREET ADDRESS
Corner 1st and Beech

7. CITY OR TOWN IF RURAL, VICINITY
Scott City

8. DESCRIPTION OF LOCATION

9. COORDINATES UTM
LAT
LONG

10. SITE ( ) STRUCTURE ( )
BUILDING (X) OBJECT ( )

11. ON NATIONAL REGISTER ? YES ( ) NO (X)

12. IS IT ELIGIBLE ? YES ( ) NO (X)

13. PART OF ESTAB. HIST. DISTRICT ? YES ( ) NO (X)

14. DISTRICT POTENTIAL ? YES ( ) NO (X)

15. NAME OF ESTABLISHED DISTRICT

16. THEMATIC CATEGORY
residential

17. DATE(S) OR PERIOD
1960

18. STYLE OR DESIGN
ranch

19. ARCHITECT OR ENGINEER

20. CONTRACTOR OR BUILDER

21. ORIGINAL USE, IF APPARENT
residential

22. PRESENT USE
residential

23. OWNERSHIP PUBLIC ( ) PRIVATE (X)

24. OWNER'S NAME AND ADDRESS IF KNOWN
Illmo Baptist Church

25. OPEN TO PUBLIC ? YES ( ) NO (X)

26. LOCAL CONTACT PERSON OR ORGANIZATION

27. OTHER SURVEYS IN WHICH INCLUDED

28. NO. OF STORIES 1

29. BASEMENT ? YES (X) NO ( )

30. FOUNDATION MATERIAL
concrete

31. WALL CONSTRUCTION
brick

32. ROOF TYPE AND MATERIAL
stant ranch

33. NO. OF BAYS
FRONT 8 SIDE 3

34. WALL TREATMENT
brick

35. PLAN SHAPE rec.

36. CHANGES (EXPLAIN IN NO. 42) ADDITION ( ) ALTERED ( ) MOVED ( )

37. CONDITION
INTERIOR excellent
EXTERIOR excellent

38. PRESERVATION UNDERWAY ? YES ( ) NO (X)

39. ENDANGERED ? BY WHAT ? YES ( ) NO (X)

40. VISIBLE FROM PUBLIC ROAD ? YES (X) NO ( )

41. DISTANCE FROM AND FRONTAGE ON ROAD

42. FURTHER DESCRIPTION OF IMPORTANT FEATURES

7-29

PHOTO MUST BE PROVIDED

43. HISTORY AND SIGNIFICANCE

44. DESCRIPTION OF ENVIRONMENT AND OUTBUILDINGS

45. SOURCES OF INFORMATION

46. PREPARED BY

47. ORGANIZATION

48. DATE

49. REVISION DATE(S)



ST-AS-007-024

MISSOURI OFFICE OF HISTORIC PRESERVATION

ARCHITECTURAL/HISTORIC INVENTORY SURVEY FORM

1. NO.

2. COUNTY: Scott

3. LOCATION OF NEGATIVES

4. PRESENT LOCAL NAME(S) OR DESIGNATION(S)

5. OTHER NAME(S)

6. SPECIFIC LEGAL LOCATION
TOWNSHIP_____ RANGE_____ SECTION _____
IF CITY OR TOWN, STREET ADDRESS: First & Cherry

7. CITY OR TOWN IF RURAL, VICINITY: Scott City

8. DESCRIPTION OF LOCATION

9. COORDINATES UTM
LAT
LONG

10. SITE ( ) STRUCTURE ( )
BUILDING (X) OBJECT ( )

11. ON NATIONAL REGISTER? YES ( ) NO (X)

12. IS IT ELIGIBLE? YES ( ) NO (X)

13. PART OF ESTAB. HIST. DISTRICT? YES ( ) NO (X)

14. DISTRICT POTENTIAL? YES ( ) NO (X)

15. NAME OF ESTABLISHED DISTRICT

16. THEMATIC CATEGORY: Resident

17. DATE(S) OR PERIOD

18. STYLE OR DESIGN: Am. Folk

19. ARCHITECT OR ENGINEER

20. CONTRACTOR OR BUILDER

21. ORIGINAL USE, IF APPARENT

22. PRESENT USE: Residence

23. OWNERSHIP PUBLIC ( ) PRIVATE (X)

24. OWNER'S NAME AND ADDRESS IF KNOWN

25. OPEN TO PUBLIC? YES ( ) NO (X)

26. LOCAL CONTACT PERSON OR ORGANIZATION

27. OTHER SURVEYS IN WHICH INCLUDED

28. NO. OF STORIES: 1½

29. BASEMENT? YES ( ) NO (X)

30. FOUNDATION MATERIAL: Concrete Block

31. WALL CONSTRUCTION: Frame

32. ROOF TYPE AND MATERIAL: Slant Shingle

33. NO. OF BAYS FRONT 1 SIDE

34. WALL TREATMENT

35. PLAN SHAPE: Rect.

36. CHANGES (EXPLAIN IN NO. 42) ADDITION (X) ALTERED ( ) MOVED ( )

37. CONDITION
INTERIOR_____
EXTERIOR: Good

38. PRESERVATION UNDERWAY? YES ( ) NO (X)

39. ENDANGERED? BY WHAT? YES ( ) NO (X)

40. VISIBLE FROM PUBLIC ROAD? YES (X) NO ( )

41. DISTANCE FROM AND FRONTAGE ON ROAD

42. FURTHER DESCRIPTION OF IMPORTANT FEATURES

Addition of a frame car port.

2-13 PHOTO MUST BE PROVIDED

43. HISTORY AND SIGNIFICANCE

44. DESCRIPTION OF ENVIRONMENT AND OUTBUILDINGS

45. SOURCES OF INFORMATION

46. PREPARED BY

47. ORGANIZATION

48. DATE | 49. REVISION DATE(S)



ST AS-007-025

MISSOURI OFFICE OF HISTORIC PRESERVATION

ARCHITECTURAL/HISTORIC INVENTORY SURVEY FORM

1. NO.

2. COUNTY: Scott

3. LOCATION OF NEGATIVES

4. PRESENT LOCAL NAME(S) OR DESIGNATION(S)

5. OTHER NAME(S)

6. SPECIFIC LEGAL LOCATION
TOWNSHIP_____ RANGE_____ SECTION _____
IF CITY OR TOWN, STREET ADDRESS: 1st and Chestnut

7. CITY OR TOWN / IF RURAL, VICINITY: Scott City

8. DESCRIPTION OF LOCATION

9. COORDINATES UTM
LAT
LONG

10. SITE ( ) STRUCTURE ( )
BUILDING (X) OBJECT ( )

11. ON NATIONAL REGISTER? YES ( ) NO (X)

12. IS IT ELIGIBLE? YES ( ) NO (X)

13. PART OF ESTAB. HIST. DISTRICT? YES ( ) NO (X)

14. DISTRICT POTENTIAL? YES ( ) NO (X)

15. NAME OF ESTABLISHED DISTRICT

16. THEMATIC CATEGORY: residence

17. DATE(S) OR PERIOD: 1960 - 1970

18. STYLE OR DESIGN: ranch

19. ARCHITECT OR ENGINEER

20. CONTRACTOR OR BUILDER

21. ORIGINAL USE, IF APPARENT: residential

22. PRESENT USE: residential

23. OWNERSHIP PUBLIC ( ) PRIVATE (X)

24. OWNER'S NAME AND ADDRESS IF KNOWN

25. OPEN TO PUBLIC? YES ( ) NO (X)

26. LOCAL CONTACT PERSON OR ORGANIZATION

27. OTHER SURVEYS IN WHICH INCLUDED

28. NO. OF STORIES: 1

29. BASEMENT? YES ( ) NO (X)

30. FOUNDATION MATERIAL: block

31. WALL CONSTRUCTION: wooden frame

32. ROOF TYPE AND MATERIAL: asb.

33. NO. OF BAYS FRONT 3 SIDE 2

34. WALL TREATMENT: brick

35. PLAN SHAPE: rec.

36. CHANGES (EXPLAIN IN NO. 42) ADDITION ( ) ALTERED ( ) MOVED ( )

37. CONDITION
INTERIOR_____
EXTERIOR: good

38. PRESERVATION UNDERWAY? YES ( ) NO (X)

39. ENDANGERED? BY WHAT? YES ( ) NO (X)

40. VISIBLE FROM PUBLIC ROAD? YES (X) NO ( )

41. DISTANCE FROM AND FRONTAGE ON ROAD

42. FURTHER DESCRIPTION OF IMPORTANT FEATURES

PHOTO MUST 7-34 BE PROVIDED

43. HISTORY AND SIGNIFICANCE

44. DESCRIPTION OF ENVIRONMENT AND OUTBUILDINGS

45. SOURCES OF INFORMATION

46. PREPARED BY

47. ORGANIZATION



ST-AS-001-026

MISSOURI OFFICE OF HISTORIC PRESERVATION

ARCHITECTURAL/HISTORIC INVENTORY SURVEY FORM

1. NO.

2. COUNTY Scott

3. LOCATION OF NEGATIVES

4. PRESENT LOCAL NAME(S) OR DESIGNATION(S)

5. OTHER NAME(S)

6. SPECIFIC LEGAL LOCATION
TOWNSHIP_____ RANGE_____ SECTION _____
IF CITY OR TOWN, STREET ADDRESS
SW. Corner 1st & Chestnut

7. CITY OR TOWN IF RURAL, VICINITY
Scott City

8. DESCRIPTION OF LOCATION

9. COORDINATES UTM
LAT
LONG

10. SITE ( ) STRUCTURE ( )
BUILDING (X) OBJECT ( )

11. ON NATIONAL REGISTER? YES ( ) NO (X)

12. IS IT ELIGIBLE? YES ( ) NO (X)

13. PART OF ESTAB. HIST. DISTRICT? YES ( ) NO (X)

14. DISTRICT POTENTIAL? YES ( ) NO (X)

15. NAME OF ESTABLISHED DISTRICT

16. THEMATIC CATEGORY
Residence

17. DATE(S) OR PERIOD
1920

18. STYLE OR DESIGN
Folk - Frame

19. ARCHITECT OR ENGINEER

20. CONTRACTOR OR BUILDER

21. ORIGINAL USE, IF APPARENT
Residential

22. PRESENT USE
Residential

23. OWNERSHIP PUBLIC ( ) PRIVATE (X)

24. OWNER'S NAME AND ADDRESS IF KNOWN

25. OPEN TO PUBLIC? YES ( ) NO (X)

26. LOCAL CONTACT PERSON OR ORGANIZATION

27. OTHER SURVEYS IN WHICH INCLUDED

28. NO. OF STORIES 1½

29. BASEMENT? YES (X) NO ( )

30. FOUNDATION MATERIAL
Concrete

31. WALL CONSTRUCTION
Frame

32. ROOF TYPE AND MATERIAL
Hipped/Gable

33. NO. OF BAYS
FRONT 3 SIDE 2

34. WALL TREATMENT
Alum. Siding

35. PLAN SHAPE Rect.

36. CHANGES (EXPLAIN IN NO. 42) ADDITION (X) ALTERED ( ) MOVED ( )

37. CONDITION
INTERIOR Excellent
EXTERIOR Excellent

38. PRESERVATION UNDERWAY? YES ( ) NO (X)

39. ENDANGERED? BY WHAT? YES ( ) NO (X)

40. VISIBLE FROM PUBLIC ROAD? YES (X) NO ( )

41. DISTANCE FROM AND FRONTAGE ON ROAD

42. FURTHER DESCRIPTION OF IMPORTANT FEATURES

Addition - Garage & Overhang connected
Shingles on dormer

PHOTO MUST BE PROVIDED
4-23

43. HISTORY AND SIGNIFICANCE

44. DESCRIPTION OF ENVIRONMENT AND OUTBUILDINGS

45. SOURCES OF INFORMATION

46. PREPARED BY

47. ORGANIZATION

48. DATE

49. REVISION DATE(S)



ST-AS-007-027

MISSOURI OFFICE OF HISTORIC PRESERVATION

ARCHITECTURAL/HISTORIC INVENTORY SURVEY FORM

1. NO.

2. COUNTY
Scott

3. LOCATION OF NEGATIVES

4. PRESENT LOCAL NAME(S) OR DESIGNATION(S)
Simpson's

5. OTHER NAME(S)

6. SPECIFIC LEGAL LOCATION
TOWNSHIP_____ RANGE_____ SECTION_____
IF CITY OR TOWN, STREET ADDRESS
First & Chestnut

7. CITY OR TOWN IF RURAL, VICINITY
Scott City

8. DESCRIPTION OF LOCATION

9. COORDINATES UTM
LAT
LONG

10. SITE ( ) STRUCTURE ( )
BUILDING (X) OBJECT ( )

11. ON NATIONAL REGISTER? YES ( ) NO (X)

12. IS IT ELIGIBLE? YES ( ) NO (X)

13. PART OF ESTAB. HIST. DISTRICT? YES ( ) NO (X)

14. DISTRICT POTENTIAL? YES ( ) NO (X)

15. NAME OF ESTABLISHED DISTRICT

16. THEMATIC CATEGORY
Residence

17. DATE(S) OR PERIOD
1915

18. STYLE OR DESIGN
Folk-Frame

19. ARCHITECT OR ENGINEER

20. CONTRACTOR OR BUILDER

21. ORIGINAL USE, IF APPARENT
Resident

22. PRESENT USE
Resident

23. OWNERSHIP PUBLIC ( ) PRIVATE (X)

24. OWNER'S NAME AND ADDRESS IF KNOWN
Mrs. Simpson

25. OPEN TO PUBLIC? YES ( ) NO (X)

26. LOCAL CONTACT PERSON OR ORGANIZATION

27. OTHER SURVEYS IN WHICH INCLUDED

28. NO. OF STORIES 1

29. BASEMENT? YES (X) NO ( )

30. FOUNDATION MATERIAL
Concrete Blocks

31. WALL CONSTRUCTION
Frame

32. ROOF TYPE AND MATERIAL
Hip, shingle, gable

33. NO. OF BAYS
FRONT 3 SIDE 2

34. WALL TREATMENT
Stucco

35. PLAN SHAPE Square

36. CHANGES (EXPLAIN IN NO. 42) ADDITION ( ) ALTERED ( ) MOVED ( )

37. CONDITION
INTERIOR_____
EXTERIOR Good

38. PRESERVATION UNDERWAY? YES ( ) NO (X)

39. ENDANGERED? BY WHAT? YES ( ) NO (X)

40. VISIBLE FROM PUBLIC ROAD? YES (X) NO ( )

41. DISTANCE FROM AND FRONTAGE ON ROAD

42. FURTHER DESCRIPTION OF IMPORTANT FEATURES

PHOTO MUST BE PROVIDED
4-19

43. HISTORY AND SIGNIFICANCE

44. DESCRIPTION OF ENVIRONMENT AND OUTBUILDINGS

45. SOURCES OF INFORMATION

46. PREPARED BY

47. ORGANIZATION

48. DATE 49. REVISION DATE(S)



ST-AS-007-028

MISSOURI OFFICE OF HISTORIC PRESERVATION

ARCHITECTURAL/HISTORIC INVENTORY SURVEY FORM

1. NO.

2. COUNTY Scott

3. LOCATION OF NEGATIVES

4. PRESENT LOCAL NAME(S) OR DESIGNATION(S)

5. OTHER NAME(S)

6. SPECIFIC LEGAL LOCATION
TOWNSHIP_____ RANGE_____ SECTION _____
IF CITY OR TOWN, STREET ADDRESS
Corner 1st & Mar-Elm

7. CITY OR TOWN IF RURAL, VICINITY
Scott City

8. DESCRIPTION OF LOCATION

9. COORDINATES UTM
LAT
LONG

10. SITE ( ) STRUCTURE ( )
BUILDING ( ) OBJECT (X)

11. ON NATIONAL REGISTER ? YES ( ) NO (X)

12. IS IT ELIGIBLE ? YES ( ) NO (X)

13. PART OF ESTAB. HIST. DISTRICT ? YES ( ) NO (X)

14. DISTRICT POTENTIAL ? YES (X) NO ( )

15. NAME OF ESTABLISHED DISTRICT

16. THEMATIC CATEGORY
Residential

17. DATE(S) OR PERIOD

18. STYLE OR DESIGN
Contemp. Trailer

19. ARCHITECT OR ENGINEER

20. CONTRACTOR OR BUILDER

21. ORIGINAL USE, IF APPARENT
Resident

22. PRESENT USE
Resident

23. OWNERSHIP PUBLIC ( ) PRIVATE (X)

24. OWNER'S NAME AND ADDRESS IF KNOWN

25. OPEN TO PUBLIC ? YES ( ) NO (X)

26. LOCAL CONTACT PERSON OR ORGANIZATION

27. OTHER SURVEYS IN WHICH INCLUDED

28. NO. OF STORIES 1

29. BASEMENT ? YES ( ) NO (X)

30. FOUNDATION MATERIAL
Tin

31. WALL CONSTRUCTION
Metal

32. ROOF TYPE AND MATERIAL
Metal

33. NO. OF BAYS FRONT 0 SIDE 1

34. WALL TREATMENT

35. PLAN SHAPE Rect.

36. CHANGES (EXPLAIN IN NO. 42) ADDITION ( ) ALTERED ( ) MOVED ( )

37. CONDITION
INTERIOR Good
EXTERIOR Good

38. PRESERVATION UNDERWAY ? YES ( ) NO (X)

39. ENDANGERED ? BY WHAT ? YES ( ) NO (X)

40. VISIBLE FROM PUBLIC ROAD ? YES (X) NO ( )

41. DISTANCE FROM AND FRONTAGE ON ROAD

42. FURTHER DESCRIPTION OF IMPORTANT FEATURES

PHOTO MUST BE PROVIDED
2-2

43. HISTORY AND SIGNIFICANCE

44. DESCRIPTION OF ENVIRONMENT AND OUTBUILDINGS

45. SOURCES OF INFORMATION

46. PREPARED BY

47. ORGANIZATION

48. DATE 49. REVISION DATE(S)



MISSOURI OFFICE OF HISTORIC PRESERVATION

ARCHITECTURAL/HISTORIC INVENTORY SURVEY FORM

ST-AS-007-029

1. NO.

2. COUNTY
Scott

3. LOCATION OF NEGATIVES

4. PRESENT LOCAL NAME(S) OR DESIGNATION(S)

5. OTHER NAME(S)

6. SPECIFIC LEGAL LOCATION
TOWNSHIP_____ RANGE_____ SECTION _____
IF CITY OR TOWN, STREET ADDRESS
701 Second Street

7. CITY OR TOWN IF RURAL, VICINITY
Scott City

8. DESCRIPTION OF LOCATION

9. COORDINATES UTM
LAT
LONG

10. SITE ( ) STRUCTURE ( )
BUILDING (X) OBJECT ( )

11. ON NATIONAL REGISTER? YES ( ) NO (X)

12. IS IT ELIGIBLE? YES ( ) NO (X)

13. PART OF ESTAB. HIST. DISTRICT? YES ( ) NO (X)

14. DISTRICT POTENTIAL? YES ( ) NO (X)

15. NAME OF ESTABLISHED DISTRICT

16. THEMATIC CATEGORY
residence

17. DATE(S) OR PERIOD
1920

18. STYLE OR DESIGN
Cube

19. ARCHITECT OR ENGINEER

20. CONTRACTOR OR BUILDER

21. ORIGINAL USE, IF APPARENT
residential

22. PRESENT USE
residential

23. OWNERSHIP PUBLIC ( ) PRIVATE (X)

24. OWNER'S NAME AND ADDRESS IF KNOWN

25. OPEN TO PUBLIC? YES ( ) NO (X)

26. LOCAL CONTACT PERSON OR ORGANIZATION

27. OTHER SURVEYS IN WHICH INCLUDED

28. NO. OF STORIES 1

29. BASEMENT? YES ( ) NO (X)

30. FOUNDATION MATERIAL
concrete

31. WALL CONSTRUCTION
frame

32. ROOF TYPE AND MATERIAL
shingle pyramid/gable

33. NO. OF BAYS
FRONT 6 SIDE 5

34. WALL TREATMENT

35. PLAN SHAPE rect./sq.

36. CHANGES (EXPLAIN IN NO. 42) ADDITION ( ) ALTERED (X) MOVED ( )

37. CONDITION
INTERIOR good
EXTERIOR good

38. PRESERVATION UNDERWAY? YES ( ) NO (X)

39. ENDANGERED? BY WHAT? YES ( ) NO (X)

40. VISIBLE FROM PUBLIC ROAD? YES (X) NO ( )

41. DISTANCE FROM AND FRONTAGE ON ROAD

42. FURTHER DESCRIPTION OF IMPORTANT FEATURES

alt - enclosed front porch

7-35

PHOTO MUST BE PROVIDED

43. HISTORY AND SIGNIFICANCE

44. DESCRIPTION OF ENVIRONMENT AND OUTBUILDINGS

45. SOURCES OF INFORMATION

46. PREPARED BY

47. ORGANIZATION

48. DATE

49. REVISION DATE(S)



ST·AS·007-030

MISSOURI OFFICE OF HISTORIC PRESERVATION

ARCHITECTURAL/HISTORIC INVENTORY SURVEY FORM

1. NO.

2. COUNTY
Scott

3. LOCATION OF NEGATIVES

4. PRESENT LOCAL NAME(S) OR DESIGNATION(S)

5. OTHER NAME(S)

6. SPECIFIC LEGAL LOCATION
TOWNSHIP_____ RANGE_____ SECTION_____
IF CITY OR TOWN, STREET ADDRESS
703 Sec. Street

7. CITY OR TOWN IF RURAL, VICINITY
Scott City

8. DESCRIPTION OF LOCATION

9. COORDINATES UTM
LAT
LONG

10. SITE ( ) STRUCTURE ( )
BUILDING (X) OBJECT ( )

11. ON NATIONAL REGISTER? YES ( ) NO (X)

12. IS IT ELIGIBLE? YES ( ) NO (X)

13. PART OF ESTAB. HIST. DISTRICT? YES ( ) NO (X)

14. DISTRICT POTENTIAL? YES ( ) NO (X)

15. NAME OF ESTABLISHED DISTRICT

16. THEMATIC CATEGORY
residence

17. DATE(S) OR PERIOD
1920's - 30's

18. STYLE OR DESIGN
Bungalow

19. ARCHITECT OR ENGINEER

20. CONTRACTOR OR BUILDER

21. ORIGINAL USE, IF APPARENT
residential

22. PRESENT USE
residential

23. OWNERSHIP PUBLIC ( ) PRIVATE (X)

24. OWNER'S NAME AND ADDRESS IF KNOWN

25. OPEN TO PUBLIC? YES ( ) NO (X)

26. LOCAL CONTACT PERSON OR ORGANIZATION

27. OTHER SURVEYS IN WHICH INCLUDED

28. NO. OF STORIES 1

29. BASEMENT? YES (X) NO ( )

30. FOUNDATION MATERIAL
poured concrete

31. WALL CONSTRUCTION
wooden frame

32. ROOF TYPE AND MATERIAL
asph.

33. NO. OF BAYS
FRONT 3 SIDE 5

34. WALL TREATMENT

35. PLAN SHAPE rect.

36. CHANGES (EXPLAIN IN NO. 42) ADDITION ( ) ALTERED (X) MOVED ( )

37. CONDITION
INTERIOR_____
EXTERIOR SO-SO

38. PRESERVATION UNDERWAY? YES ( ) NO (X)

39. ENDANGERED? BY WHAT? YES ( ) NO (X)

40. VISIBLE FROM PUBLIC ROAD? YES ( ) NO (X)

41. DISTANCE FROM AND FRONTAGE ON ROAD

42. FURTHER DESCRIPTION OF IMPORTANT FEATURES

screened porch

PHOTO MUST BE PROVIDED
8-0

43. HISTORY AND SIGNIFICANCE

44. DESCRIPTION OF ENVIRONMENT AND OUTBUILDINGS

45. SOURCES OF INFORMATION

46. PREPARED BY

47. ORGANIZATION


ELECT
MANN
JUDGE

ST AS-007-031

MISSOURI OFFICE OF HISTORIC PRESERVATION

ARCHITECTURAL/HISTORIC INVENTORY SURVEY FORM

1. NO.

2. COUNTY
Scott

3. LOCATION OF NEGATIVES

4. PRESENT LOCAL NAME(S) OR DESIGNATION(S)

5. OTHER NAME(S)

6. SPECIFIC LEGAL LOCATION
TOWNSHIP_____ RANGE_____ SECTION _____
IF CITY OR TOWN, STREET ADDRESS
708 Second Street

7. CITY OR TOWN IF RURAL, VICINITY
Scott City

8. DESCRIPTION OF LOCATION

9. COORDINATES UTM
LAT
LONG

10. SITE ( ) STRUCTURE ( )
BUILDING (X) OBJECT ( )

11. ON NATIONAL REGISTER? YES ( ) NO (X)

12. IS IT ELIGIBLE? YES ( ) NO (X)

13. PART OF ESTAB. HIST. DISTRICT? YES ( ) NO (X)

14. DISTRICT POTENTIAL? YES ( ) NO (X)

15. NAME OF ESTABLISHED DISTRICT

16. THEMATIC CATEGORY
resident

17. DATE(S) OR PERIOD
1930's

18. STYLE OR DESIGN
Sq. Wooden frame

19. ARCHITECT OR ENGINEER

20. CONTRACTOR OR BUILDER

21. ORIGINAL USE, IF APPARENT
residential

22. PRESENT USE
residential

23. OWNERSHIP PUBLIC ( ) PRIVATE (X)

24. OWNER'S NAME AND ADDRESS IF KNOWN
Thomas R. Han

25. OPEN TO PUBLIC? YES ( ) NO (X)

26. LOCAL CONTACT PERSON OR ORGANIZATION

27. OTHER SURVEYS IN WHICH INCLUDED

28. NO. OF STORIES 1

29. BASEMENT? YES (X) NO ( )

30. FOUNDATION MATERIAL
concrete block

31. WALL CONSTRUCTION
wooden frame

32. ROOF TYPE AND MATERIAL
gable, hipped asb. sh.

33. NO. OF BAYS
FRONT 3 SIDE 6

34. WALL TREATMENT
siding

35. PLAN SHAPE sq.

36. CHANGES (EXPLAIN IN NO. 42) ADDITION (X) ALTERED (X) MOVED ( )

37. CONDITION
INTERIOR excellent
EXTERIOR excellent

38. PRESERVATION UNDERWAY? YES ( ) NO (X)

39. ENDANGERED? BY WHAT? YES ( ) NO (X)

40. VISIBLE FROM PUBLIC ROAD? YES (X) NO ( )

41. DISTANCE FROM AND FRONTAGE ON ROAD

42. FURTHER DESCRIPTION OF IMPORTANT FEATURES

Addition - east side
Altered - enclosed front porch
garage in back

8-33

PHOTO MUST BE PROVIDED

43. HISTORY AND SIGNIFICANCE

44. DESCRIPTION OF ENVIRONMENT AND OUTBUILDINGS

45. SOURCES OF INFORMATION

46. PREPARED BY

47. ORGANIZATION

48. DATE 49. REVISION DATE(S)



MISSOURI OFFICE OF HISTORIC PRESERVATION

ARCHITECTURAL/HISTORIC INVENTORY SURVEY FORM

ST-AS-007-032

1. NO.

2. COUNTY
Scott

3. LOCATION OF NEGATIVES

4. PRESENT LOCAL NAME(S) OR DESIGNATION(S)

5. OTHER NAME(S)

6. SPECIFIC LEGAL LOCATION
TOWNSHIP_____ RANGE_____ SECTION _____
IF CITY OR TOWN, STREET ADDRESS
713 Second Street

7. CITY OR TOWN IF RURAL, VICINITY
Scott City

8. DESCRIPTION OF LOCATION

9. COORDINATES UTM
LAT
LONG

10. SITE ( ) STRUCTURE ( )
BUILDING ( ) OBJECT ( )

11. ON NATIONAL REGISTER? YES ( ) NO ( )

12. IS IT ELIGIBLE? YES ( ) NO ( )

13. PART OF ESTAB. HIST. DISTRICT? YES ( ) NO ( )

14. DISTRICT POTENTIAL? YES ( ) NO ( )

15. NAME OF ESTABLISHED DISTRICT

16. THEMATIC CATEGORY
residence

17. DATE(S) OR PERIOD
1920's

18. STYLE OR DESIGN
Bungalow

19. ARCHITECT OR ENGINEER

20. CONTRACTOR OR BUILDER

21. ORIGINAL USE, IF APPARENT
residence

22. PRESENT USE
residence

23. OWNERSHIP PUBLIC ( ) PRIVATE (X)

24. OWNER'S NAME AND ADDRESS IF KNOWN
Hartner

25. OPEN TO PUBLIC? YES ( ) NO (X)

26. LOCAL CONTACT PERSON OR ORGANIZATION

27. OTHER SURVEYS IN WHICH INCLUDED

28. NO. OF STORIES 1 1/2

29. BASEMENT? YES (X) NO ( )

30. FOUNDATION MATERIAL
poured concrete

31. WALL CONSTRUCTION
brick

32. ROOF TYPE AND MATERIAL
asph.

33. NO. OF BAYS FRONT 3 SIDE 5

34. WALL TREATMENT

35. PLAN SHAPE cube

36. CHANGES (EXPLAIN IN NO. 42) ADDITION ( ) ALTERED ( ) MOVED ( )

37. CONDITION
INTERIOR_____
EXTERIOR excellent

38. PRESERVATION UNDERWAY? YES ( ) NO (X)

39. ENDANGERED? BY WHAT? YES ( ) NO (X)

40. VISIBLE FROM PUBLIC ROAD? YES (X) NO ( )

41. DISTANCE FROM AND FRONTAGE ON ROAD

42. FURTHER DESCRIPTION OF IMPORTANT FEATURES

8-2

PHOTO MUST BE PROVIDED

43. HISTORY AND SIGNIFICANCE

44. DESCRIPTION OF ENVIRONMENT AND OUTBUILDINGS

45. SOURCES OF INFORMATION

46. PREPARED BY

47. ORGANIZATION

48. DATE

49. REVISION DATE(S)



ST-AS-007-033

MISSOURI OFFICE OF HISTORIC PRESERVATION

ARCHITECTURAL/HISTORIC INVENTORY SURVEY FORM

1. NO.

2. COUNTY
Scott

3. LOCATION OF NEGATIVES

4. PRESENT LOCAL NAME(S) OR DESIGNATION(S)

5. OTHER NAME(S)

6. SPECIFIC LEGAL LOCATION
TOWNSHIP_____ RANGE_____ SECTION _____
IF CITY OR TOWN, STREET ADDRESS
714 2nd Street

7. CITY OR TOWN IF RURAL, VICINITY
Scott City

8. DESCRIPTION OF LOCATION

9. COORDINATES UTM
LAT
LONG

10. SITE ( ) STRUCTURE ( )
BUILDING (X) OBJECT ( )

11. ON NATIONAL REGISTER ? YES ( ) NO (X)

12. IS IT ELIGIBLE ? YES ( ) NO (X)

13. PART OF ESTAB. HIST. DISTRICT ? YES ( ) NO (X)

14. DISTRICT POTENTIAL ? YES ( ) NO (X)

15. NAME OF ESTABLISHED DISTRICT

16. THEMATIC CATEGORY
resident

17. DATE(S) OR PERIOD
1920's

18. STYLE OR DESIGN
Bungalow

19. ARCHITECT OR ENGINEER

20. CONTRACTOR OR BUILDER

21. ORIGINAL USE, IF APPARENT
residential

22. PRESENT USE
residential

23. OWNERSHIP PUBLIC ( ) PRIVATE (X)

24. OWNER'S NAME AND ADDRESS IF KNOWN

25. OPEN TO PUBLIC ? YES ( ) NO (X)

26. LOCAL CONTACT PERSON OR ORGANIZATION

27. OTHER SURVEYS IN WHICH INCLUDED

28. NO. OF STORIES 1

29. BASEMENT ? YES (X) NO ( )

30. FOUNDATION MATERIAL
block

31. WALL CONSTRUCTION
wooden frame

32. ROOF TYPE AND MATERIAL
low pitched, asb. sh.

33. NO. OF BAYS
FRONT 3 SIDE 5

34. WALL TREATMENT
wooden shingle

35. PLAN SHAPE rec.

36. CHANGES (EXPLAIN IN NO. 42) ADDITION ( ) ALTERED ( ) MOVED ( )

37. CONDITION
INTERIOR_____
EXTERIOR excellent

38. PRESERVATION UNDERWAY ? YES ( ) NO (X)

39. ENDANGERED ? BY WHAT ? YES ( ) NO (X)

40. VISIBLE FROM PUBLIC ROAD ? YES (X) NO ( )

41. DISTANCE FROM AND FRONTAGE ON ROAD

42. FURTHER DESCRIPTION OF IMPORTANT FEATURES

PHOTO MUST BE PROVIDED

8-32

43. HISTORY AND SIGNIFICANCE

44. DESCRIPTION OF ENVIRONMENT AND OUTBUILDINGS

45. SOURCES OF INFORMATION

46. PREPARED BY

47. ORGANIZATION

48. DATE | 49. REVISION DATE(S)



ST-AS-007-034

MISSOURI OFFICE OF HISTORIC PRESERVATION

ARCHITECTURAL/HISTORIC INVENTORY SURVEY FORM

1. NO.

2. COUNTY
Scott

3. LOCATION OF NEGATIVES

4. PRESENT LOCAL NAME(S) OR DESIGNATION(S)

5. OTHER NAME(S)

6. SPECIFIC LEGAL LOCATION
TOWNSHIP_____ RANGE_____ SECTION _____
IF CITY OR TOWN, STREET ADDRESS
718 Second Street

7. CITY OR TOWN IF RURAL, VICINITY
Scott City

8. DESCRIPTION OF LOCATION

9. COORDINATES UTM
LAT
LONG

10. SITE ( ) STRUCTURE ( )
BUILDING (X) OBJECT ( )

11. ON NATIONAL REGISTER? YES ( ) NO (X)

12. IS IT ELIGIBLE? YES ( ) NO (X)

13. PART OF ESTAB. HIST. DISTRICT? YES ( ) NO (X)

14. DISTRICT POTENTIAL? YES ( ) NO (X)

15. NAME OF ESTABLISHED DISTRICT

16. THEMATIC CATEGORY
resident

17. DATE(S) OR PERIOD
1930's

18. STYLE OR DESIGN
Bungalow

19. ARCHITECT OR ENGINEER

20. CONTRACTOR OR BUILDER

21. ORIGINAL USE, IF APPARENT
residence

22. PRESENT USE
residence

23. OWNERSHIP PUBLIC ( ) PRIVATE (X)

24. OWNER'S NAME AND ADDRESS IF KNOWN

25. OPEN TO PUBLIC? YES ( ) NO (X)

26. LOCAL CONTACT PERSON OR ORGANIZATION

27. OTHER SURVEYS IN WHICH INCLUDED

28. NO. OF STORIES 1 1/2

29. BASEMENT? YES (X) NO ( )

30. FOUNDATION MATERIAL
concrete blocks

31. WALL CONSTRUCTION
wooden frame

32. ROOF TYPE AND MATERIAL
gable pitched asb. sh.

33. NO. OF BAYS
FRONT 4 SIDE 4

34. WALL TREATMENT
fake brick/ asb. siding

35. PLAN SHAPE sq.

36. CHANGES (EXPLAIN IN NO. 42) ADDITION ( ) ALTERED ( ) MOVED ( )

37. CONDITION
INTERIOR good
EXTERIOR good

38. PRESERVATION UNDERWAY? YES ( ) NO (X)

39. ENDANGERED? BY WHAT? YES ( ) NO (X)

40. VISIBLE FROM PUBLIC ROAD? YES ( ) NO (X)

41. DISTANCE FROM AND FRONTAGE ON ROAD

42. FURTHER DESCRIPTION OF IMPORTANT FEATURES

8-31

PHOTO MUST BE PROVIDED

43. HISTORY AND SIGNIFICANCE

44. DESCRIPTION OF ENVIRONMENT AND OUTBUILDINGS

45. SOURCES OF INFORMATION

46. PREPARED BY

47. ORGANIZATION

48. DATE 49. REVISION DATE(S)



MISSOURI OFFICE OF HISTORIC PRESERVATION

ARCHITECTURAL/HISTORIC INVENTORY SURVEY FORM

ST-AS-007-035

1. NO.

2. COUNTY
Scott

3. LOCATION OF NEGATIVES

4. PRESENT LOCAL NAME(S) OR DESIGNATION(S)

5. OTHER NAME(S)

6. SPECIFIC LEGAL LOCATION
TOWNSHIP_____ RANGE_____ SECTION _____
IF CITY OR TOWN, STREET ADDRESS
719 Second Street

7. CITY OR TOWN IF RURAL, VICINITY
Scott City

8. DESCRIPTION OF LOCATION

9. COORDINATES UTM
LAT
LONG

10. SITE ( ) STRUCTURE ( )
BUILDING (X) OBJECT ( )

11. ON NATIONAL REGISTER ? YES ( ) NO (X)

12. IS IT ELIGIBLE? YES ( ) NO (X)

13. PART OF ESTAB. HIST. DISTRICT ? YES ( ) NO (X)

14. DISTRICT POTENTIAL? YES ( ) NO (X)

15. NAME OF ESTABLISHED DISTRICT

16. THEMATIC CATEGORY

17. DATE(S) OR PERIOD
1920's

18. STYLE OR DESIGN
bungalow

19. ARCHITECT OR ENGINEER

20. CONTRACTOR OR BUILDER

21. ORIGINAL USE, IF APPARENT
residence

22. PRESENT USE
residence

23. OWNERSHIP PUBLIC ( ) PRIVATE (X)

24. OWNER'S NAME AND ADDRESS IF KNOWN

25. OPEN TO PUBLIC? YES ( ) NO (X)

26. LOCAL CONTACT PERSON OR ORGANIZATION

27. OTHER SURVEYS IN WHICH INCLUDED

28. NO. OF STORIES 1

29. BASEMENT ? YES ( ) NO (X)

30. FOUNDATION MATERIAL
concrete

31. WALL CONSTRUCTION
frame

32. ROOF TYPE AND MATERIAL
gable, pitched asb. shingle

33. NO. OF BAYS FRONT 4 SIDE 6

34. WALL TREATMENT
wooden shingles

35. PLAN SHAPE rec.

36. CHANGES (EXPLAIN IN NO. 42) ADDITION ( ) ALTERED ( ) MOVED ( )

37. CONDITION
INTERIOR excellent
EXTERIOR excellent

38. PRESERVATION UNDERWAY ? YES ( ) NO (X)

39. ENDANGERED? BY WHAT ? YES ( ) NO (X)

40. VISIBLE FROM PUBLIC ROAD ? YES (X) NO ( )

41. DISTANCE FROM AND FRONTAGE ON ROAD

42. FURTHER DESCRIPTION OF IMPORTANT FEATURES

8-3

PHOTO MUST BE PROVIDED

43. HISTORY AND SIGNIFICANCE

44. DESCRIPTION OF ENVIRONMENT AND OUTBUILDINGS

45. SOURCES OF INFORMATION

46. PREPARED BY

47. ORGANIZATION

48. DATE

49. REVISION DATE(S)



ST-AS-007-036

MISSOURI OFFICE OF HISTORIC PRESERVATION

ARCHITECTURAL/HISTORIC INVENTORY SURVEY FORM

1. NO.

2. COUNTY
Scott

3. LOCATION OF NEGATIVES

4. PRESENT LOCAL NAME(S) OR DESIGNATION(S)

5. OTHER NAME(S)

6. SPECIFIC LEGAL LOCATION
TOWNSHIP_____ RANGE_____ SECTION _____
IF CITY OR TOWN, STREET ADDRESS
800 Second

7. CITY OR TOWN IF RURAL, VICINITY
Scott City

8. DESCRIPTION OF LOCATION

9. COORDINATES UTM
LAT
LONG

10. SITE ( ) STRUCTURE ( )
BUILDING ( ) OBJECT ( )

11. ON NATIONAL REGISTER? YES ( ) NO ( )

12. IS IT ELIGIBLE? YES ( ) NO ( )

13. PART OF ESTAB. HIST. DISTRICT? YES ( ) NO ( )

14. DISTRICT POTENTIAL? YES ( ) NO ( )

15. NAME OF ESTABLISHED DISTRICT

16. THEMATIC CATEGORY
residence

17. DATE(S) OR PERIOD
1920's

18. STYLE OR DESIGN

19. ARCHITECT OR ENGINEER

20. CONTRACTOR OR BUILDER

21. ORIGINAL USE, IF APPARENT
residential

22. PRESENT USE
residential

23. OWNERSHIP PUBLIC ( ) PRIVATE (X)

24. OWNER'S NAME AND ADDRESS IF KNOWN

25. OPEN TO PUBLIC? YES ( ) NO (X)

26. LOCAL CONTACT PERSON OR ORGANIZATION

27. OTHER SURVEYS IN WHICH INCLUDED

28. NO. OF STORIES 1

29. BASEMENT? YES ( ) NO (X)

30. FOUNDATION MATERIAL
poured concrete

31. WALL CONSTRUCTION
wooden frame

32. ROOF TYPE AND MATERIAL
asb. siding

33. NO. OF BAYS
FRONT 3 SIDE 3

34. WALL TREATMENT
asb. siding

35. PLAN SHAPE cube

36. CHANGES (EXPLAIN IN NO. 42) ADDITION (X) to rear ALTERED ( ) MOVED ( )

37. CONDITION
INTERIOR_____
EXTERIOR good

38. PRESERVATION UNDERWAY? YES ( ) NO (X)

39. ENDANGERED? BY WHAT? YES ( ) NO (X)

40. VISIBLE FROM PUBLIC ROAD? YES (X) NO ( )

41. DISTANCE FROM AND FRONTAGE ON ROAD

42. FURTHER DESCRIPTION OF IMPORTANT FEATURES

PHOTO MUST 8-26 BE PROVIDED

43. HISTORY AND SIGNIFICANCE

44. DESCRIPTION OF ENVIRONMENT AND OUTBUILDINGS

45. SOURCES OF INFORMATION

46. PREPARED BY

47. ORGANIZATION

48. DATE 49. REVISION DATE(S)



ST-AS-007-037

MISSOURI OFFICE OF HISTORIC PRESERVATION

ARCHITECTURAL/HISTORIC INVENTORY SURVEY FORM

1. NO.

2. COUNTY
Scott

3. LOCATION OF NEGATIVES

4. PRESENT LOCAL NAME(S) OR DESIGNATION(S)

5. OTHER NAME(S)

6. SPECIFIC LEGAL LOCATION
TOWNSHIP_____ RANGE_____ SECTION _____
IF CITY OR TOWN, STREET ADDRESS
817 Second

7. CITY OR TOWN IF RURAL, VICINITY
Scott City

8. DESCRIPTION OF LOCATION

9. COORDINATES UTM
LAT
LONG

10. SITE ( ) STRUCTURE ( )
BUILDING ( ) OBJECT ( )

11. ON NATIONAL REGISTER? YES ( ) NO ( )

12. IS IT ELIGIBLE? YES ( ) NO ( )

13. PART OF ESTAB. HIST. DISTRICT? YES ( ) NO ( )

14. DISTRICT POTENTIAL? YES ( ) NO ( )

15. NAME OF ESTABLISHED DISTRICT

16. THEMATIC CATEGORY
residence

17. DATE(S) OR PERIOD
1910's

18. STYLE OR DESIGN
Folk

19. ARCHITECT OR ENGINEER

20. CONTRACTOR OR BUILDER

21. ORIGINAL USE, IF APPARENT
residential

22. PRESENT USE
residential

23. OWNERSHIP PUBLIC ( ) PRIVATE (X)

24. OWNER'S NAME AND ADDRESS IF KNOWN

25. OPEN TO PUBLIC? YES ( ) NO (X)

26. LOCAL CONTACT PERSON OR ORGANIZATION

27. OTHER SURVEYS IN WHICH INCLUDED

28. NO. OF STORIES 1

29. BASEMENT? YES (X) NO ( )

30. FOUNDATION MATERIAL
block - textured

31. WALL CONSTRUCTION
wooden frame

32. ROOF TYPE AND MATERIAL
tin stepply pitched

33. NO. OF BAYS
FRONT 3 SIDE

34. WALL TREATMENT
alum. siding

35. PLAN SHAPE

36. CHANGES (EXPLAIN IN NO. 42) ADDITION (X) ALTERED (X) MOVED ( )

37. CONDITION
INTERIOR_____
EXTERIOR excellent

38. PRESERVATION UNDERWAY? YES ( ) NO (X)

39. ENDANGERED? BY WHAT? YES ( ) NO (X)

40. VISIBLE FROM PUBLIC ROAD? YES (X) NO ( )

41. DISTANCE FROM AND FRONTAGE ON ROAD

42. FURTHER DESCRIPTION OF IMPORTANT FEATURES

carport
enclosed back porch
col. support on curved front porch

3-8

PHOTO MUST BE PROVIDED

43. HISTORY AND SIGNIFICANCE

44. DESCRIPTION OF ENVIRONMENT AND OUTBUILDINGS

45. SOURCES OF INFORMATION

46. PREPARED BY

47. ORGANIZATION

48. DATE 49. REVISION DATE(S)



MISSOURI OFFICE OF HISTORIC PRESERVATION

ARCHITECTURAL/HISTORIC INVENTORY SURVEY FORM

ST-AS-007-038

1. NO.

2. COUNTY: Scott

3. LOCATION OF NEGATIVES

4. PRESENT LOCAL NAME(S) OR DESIGNATION(S)

5. OTHER NAME(S)

6. SPECIFIC LEGAL LOCATION
TOWNSHIP_____ RANGE_____ SECTION _____
IF CITY OR TOWN, STREET ADDRESS: 820 Second Street

7. CITY OR TOWN / IF RURAL, VICINITY: Scott City

8. DESCRIPTION OF LOCATION

9. COORDINATES UTM
LAT
LONG

10. SITE ( ) STRUCTURE ( )
BUILDING (X) OBJECT ( )

11. ON NATIONAL REGISTER? YES ( ) NO (X)

12. IS IT ELIGIBLE? YES ( ) NO (X)

13. PART OF ESTAB. HIST. DISTRICT? YES ( ) NO (X)

14. DISTRICT POTENTIAL? YES ( ) NO (X)

15. NAME OF ESTABLISHED DISTRICT

16. THEMATIC CATEGORY: resident

17. DATE(S) OR PERIOD: 1930's

18. STYLE OR DESIGN: Bungalow

19. ARCHITECT OR ENGINEER

20. CONTRACTOR OR BUILDER

21. ORIGINAL USE, IF APPARENT: residence

22. PRESENT USE: residence

23. OWNERSHIP PUBLIC ( ) PRIVATE (X)

24. OWNER'S NAME AND ADDRESS IF KNOWN

25. OPEN TO PUBLIC? YES ( ) NO (X)

26. LOCAL CONTACT PERSON OR ORGANIZATION

27. OTHER SURVEYS IN WHICH INCLUDED

28. NO. OF STORIES: 1

29. BASEMENT? YES (X) NO ( )

30. FOUNDATION MATERIAL: brick

31. WALL CONSTRUCTION: wooden frame

32. ROOF TYPE AND MATERIAL: dormer, hipped asb. sh.

33. NO. OF BAYS FRONT 3 SIDE 4

34. WALL TREATMENT: alum. siding

35. PLAN SHAPE: sq.

36. CHANGES (EXPLAIN IN NO. 42) ADDITION ( ) ALTERED ( ) MOVED ( )

37. CONDITION
INTERIOR: excellent
EXTERIOR: excellent

38. PRESERVATION UNDERWAY? YES ( ) NO (X)

39. ENDANGERED? BY WHAT? YES ( ) NO (X)

40. VISIBLE FROM PUBLIC ROAD? YES (X) NO ( )

41. DISTANCE FROM AND FRONTAGE ON ROAD

42. FURTHER DESCRIPTION OF IMPORTANT FEATURES

PHOTO MUST 8-25 BE PROVIDED

43. HISTORY AND SIGNIFICANCE

44. DESCRIPTION OF ENVIRONMENT AND OUTBUILDINGS

45. SOURCES OF INFORMATION

46. PREPARED BY

47. ORGANIZATION

48. DATE

49. REVISION DATE(S)


N

ST-AS-007-039

MISSOURI OFFICE OF HISTORIC PRESERVATION

ARCHITECTURAL/HISTORIC INVENTORY SURVEY FORM

1. NO.

2. COUNTY
Scott

3. LOCATION OF NEGATIVES

4. PRESENT LOCAL NAME(S) OR DESIGNATION(S)

5. OTHER NAME(S)

6. SPECIFIC LEGAL LOCATION
TOWNSHIP_____ RANGE_____ SECTION _____
IF CITY OR TOWN, STREET ADDRESS
911 Second Street

7. CITY OR TOWN IF RURAL, VICINITY
Scott City

8. DESCRIPTION OF LOCATION

9. COORDINATES UTM
LAT
LONG

10. SITE ( ) STRUCTURE ( )
BUILDING (X) OBJECT ( )

11. ON NATIONAL REGISTER? YES ( ) NO (X)

12. IS IT ELIGIBLE? YES ( ) NO (X)

13. PART OF ESTAB. HIST. DISTRICT? YES ( ) NO (X)

14. DISTRICT POTENTIAL? YES ( ) NO (X)

15. NAME OF ESTABLISHED DISTRICT

16. THEMATIC CATEGORY
residential

17. DATE(S) OR PERIOD

18. STYLE OR DESIGN
cubed wooden frame

19. ARCHITECT OR ENGINEER

20. CONTRACTOR OR BUILDER

21. ORIGINAL USE, IF APPARENT
residential

22. PRESENT USE
residential

23. OWNERSHIP PUBLIC ( ) PRIVATE (X)

24. OWNER'S NAME AND ADDRESS IF KNOWN
Mr. and Mrs. Hubber

25. OPEN TO PUBLIC? YES ( ) NO (X)

26. LOCAL CONTACT PERSON OR ORGANIZATION

27. OTHER SURVEYS IN WHICH INCLUDED

28. NO. OF STORIES 1

29. BASEMENT? YES (X) NO ( )

30. FOUNDATION MATERIAL
concrete blocks

31. WALL CONSTRUCTION
wooden frame

32. ROOF TYPE AND MATERIAL
Dormer hipped asb. sh.

33. NO. OF BAYS
FRONT 3 SIDE 4

34. WALL TREATMENT
wooden siding

35. PLAN SHAPE cube

36. CHANGES (EXPLAIN IN NO. 42) ADDITION ( ) ALTERED ( ) MOVED ( )

37. CONDITION
INTERIOR excellent
EXTERIOR excellent

38. PRESERVATION UNDERWAY? YES ( ) NO (X)

39. ENDANGERED? BY WHAT? YES ( ) NO (X)

40. VISIBLE FROM PUBLIC ROAD? YES (X) NO ( )

41. DISTANCE FROM AND FRONTAGE ON ROAD

42. FURTHER DESCRIPTION OF IMPORTANT FEATURES

PHOTO MUST 8-11 BE PROVIDED

43. HISTORY AND SIGNIFICANCE

44. DESCRIPTION OF ENVIRONMENT AND OUTBUILDINGS

45. SOURCES OF INFORMATION

46. PREPARED BY

47. ORGANIZATION

48. DATE 49. REVISION DATE(S)


NO PARKING
ANY
TIME

ST-AS-007-040

MISSOURI OFFICE OF HISTORIC PRESERVATION

ARCHITECTURAL/HISTORIC INVENTORY SURVEY FORM

1. NO.

2. COUNTY Scott

3. LOCATION OF NEGATIVES

4. PRESENT LOCAL NAME(S) OR DESIGNATION(S)

5. OTHER NAME(S)

6. SPECIFIC LEGAL LOCATION
TOWNSHIP_____ RANGE_____ SECTION _____
IF CITY OR TOWN, STREET ADDRESS
915 2nd Street

7. CITY OR TOWN IF RURAL, VICINITY
Scott City

8. DESCRIPTION OF LOCATION

9. COORDINATES UTM
LAT
LONG

10. SITE ( ) STRUCTURE ( )
BUILDING (X) OBJECT ( )

11. ON NATIONAL REGISTER? YES ( ) NO (X)

12. IS IT ELIGIBLE? YES ( ) NO (X)

13. PART OF ESTAB. HIST. DISTRICT? YES ( ) NO (X)

14. DISTRICT POTENTIAL? YES ( ) NO (X)

15. NAME OF ESTABLISHED DISTRICT

16. THEMATIC CATEGORY
residence

17. DATE(S) OR PERIOD
20's - 30's

18. STYLE OR DESIGN
cube

19. ARCHITECT OR ENGINEER

20. CONTRACTOR OR BUILDER

21. ORIGINAL USE, IF APPARENT
residential

22. PRESENT USE
residential

23. OWNERSHIP PUBLIC ( ) PRIVATE ( )

24. OWNER'S NAME AND ADDRESS IF KNOWN

25. OPEN TO PUBLIC? YES ( ) NO (X)

26. LOCAL CONTACT PERSON OR ORGANIZATION

27. OTHER SURVEYS IN WHICH INCLUDED

28. NO. OF STORIES 1

29. BASEMENT? YES (X) NO ( )

30. FOUNDATION MATERIAL
block

31. WALL CONSTRUCTION
wooden frame

32. ROOF TYPE AND MATERIAL
asb.

33. NO. OF BAYS FRONT 4 SIDE 2

34. WALL TREATMENT
asb. siding

35. PLAN SHAPE cube

36. CHANGES (EXPLAIN IN NO. 42) ADDITION (X) ALTERED (X) MOVED ( )

37. CONDITION
INTERIOR_____
EXTERIOR okay

38. PRESERVATION UNDERWAY? YES ( ) NO (X)

39. ENDANGERED? BY WHAT? YES ( ) NO (X)

40. VISIBLE FROM PUBLIC ROAD? YES (X) NO ( )

41. DISTANCE FROM AND FRONTAGE ON ROAD

42. FURTHER DESCRIPTION OF IMPORTANT FEATURES

south deck
front porch

8-12

PHOTO MUST BE PROVIDED

43. HISTORY AND SIGNIFICANCE

44. DESCRIPTION OF ENVIRONMENT AND OUTBUILDINGS

45. SOURCES OF INFORMATION

46. PREPARED BY

47. ORGANIZATION

48. DATE

49. REVISION DATE(S)



ST 18-007-041

MISSOURI OFFICE OF HISTORIC PRESERVATION

ARCHITECTURAL/HISTORIC INVENTORY SURVEY FORM

1. NO.

2. COUNTY
Scott

3. LOCATION OF NEGATIVES

4. PRESENT LOCAL NAME(S) OR DESIGNATION(S)

5. OTHER NAME(S)

6. SPECIFIC LEGAL LOCATION
TOWNSHIP_____ RANGE_____ SECTION _____
IF CITY OR TOWN, STREET ADDRESS
921 Second Street

7. CITY OR TOWN IF RURAL, VICINITY
Scott City

8. DESCRIPTION OF LOCATION

9. COORDINATES UTM
LAT
LONG

10. SITE ( ) STRUCTURE ( )
BUILDING (X) OBJECT ( )

11. ON NATIONAL REGISTER? YES ( ) NO (X)

12. IS IT ELIGIBLE? YES ( ) NO (X)

13. PART OF ESTAB. HIST. DISTRICT? YES ( ) NO (X)

14. DISTRICT POTENTIAL? YES ( ) NO (X)

15. NAME OF ESTABLISHED DISTRICT

16. THEMATIC CATEGORY
resident

17. DATE(S) OR PERIOD
1930's

18. STYLE OR DESIGN

19. ARCHITECT OR ENGINEER

20. CONTRACTOR OR BUILDER

21. ORIGINAL USE, IF APPARENT
residential

22. PRESENT USE
residential

23. OWNERSHIP PUBLIC ( ) PRIVATE (X)

24. OWNER'S NAME AND ADDRESS IF KNOWN
I.F. Sander's
921 Second Street

25. OPEN TO PUBLIC? YES ( ) NO (X)

26. LOCAL CONTACT PERSON OR ORGANIZATION

27. OTHER SURVEYS IN WHICH INCLUDED

28. NO. OF STORIES 1 1/2

29. BASEMENT? YES (X) NO ( )

30. FOUNDATION MATERIAL
concrete

31. WALL CONSTRUCTION
wooden frame

32. ROOF TYPE AND MATERIAL
dormer, pitched asb. s.

33. NO. OF BAYS FRONT 3 SIDE 4

34. WALL TREATMENT
siding

35. PLAN SHAPE rect.

36. CHANGES (EXPLAIN IN NO. 42) ADDITION ( ) ALTERED ( ) MOVED ( )

37. CONDITION
INTERIOR excellent
EXTERIOR excellent

38. PRESERVATION UNDERWAY? YES ( ) NO (X)

39. ENDANGERED? BY WHAT? YES ( ) NO (X)

40. VISIBLE FROM PUBLIC ROAD? YES (X) NO ( )

41. DISTANCE FROM AND FRONTAGE ON ROAD

42. FURTHER DESCRIPTION OF IMPORTANT FEATURES

Chimney has decorate stone

8-13

PHOTO MUST BE PROVIDED

43. HISTORY AND SIGNIFICANCE

44. DESCRIPTION OF ENVIRONMENT AND OUTBUILDINGS

45. SOURCES OF INFORMATION

46. PREPARED BY

47. ORGANIZATION

48. DATE

49. REVISION DATE(S)



51 AS-007-042

MISSOURI OFFICE OF HISTORIC PRESERVATION

ARCHITECTURAL/HISTORIC INVENTORY SURVEY FORM

1. NO.

2. COUNTY
Scott

3. LOCATION OF NEGATIVES

4. PRESENT LOCAL NAME(S) OR DESIGNATION(S)

5. OTHER NAME(S)

6. SPECIFIC LEGAL LOCATION
TOWNSHIP_____ RANGE_____ SECTION_____
IF CITY OR TOWN, STREET ADDRESS
1000 Second

7. CITY OR TOWN IF RURAL, VICINITY

8. DESCRIPTION OF LOCATION

9. COORDINATES UTM
LAT
LONG

10. SITE ( ) STRUCTURE ( )
BUILDING (X) OBJECT ( )

11. ON NATIONAL REGISTER? YES ( ) NO (X)

12. IS IT ELIGIBLE? YES ( ) NO ( )

13. PART OF ESTAB. HIST. DISTRICT? YES ( ) NO (X)

14. DISTRICT POTENTIAL? YES ( ) NO (X)

15. NAME OF ESTABLISHED DISTRICT

16. THEMATIC CATEGORY
residence

17. DATE(S) OR PERIOD
1910

18. STYLE OR DESIGN
I house

19. ARCHITECT OR ENGINEER

20. CONTRACTOR OR BUILDER

21. ORIGINAL USE, IF APPARENT
resident

22. PRESENT USE
resident

23. OWNERSHIP PUBLIC ( ) PRIVATE (X)

24. OWNER'S NAME AND ADDRESS IF KNOWN

25. OPEN TO PUBLIC? YES ( ) NO (X)

26. LOCAL CONTACT PERSON OR ORGANIZATION

27. OTHER SURVEYS IN WHICH INCLUDED

28. NO. OF STORIES 2

29. BASEMENT? YES (X) NO ( )

30. FOUNDATION MATERIAL
sandstone block

31. WALL CONSTRUCTION
frame

32. ROOF TYPE AND MATERIAL
pitch/shingled

33. NO. OF BAYS
FRONT 5 SIDE 4

34. WALL TREATMENT

35. PLAN SHAPE T

36. CHANGES (EXPLAIN IN NO. 42) ADDITION ( ) ALTERED (X) MOVED ( )

37. CONDITION
INTERIOR good
EXTERIOR good

38. PRESERVATION UNDERWAY? YES ( ) NO (X)

39. ENDANGERED? BY WHAT? YES ( ) NO (X)

40. VISIBLE FROM PUBLIC ROAD? YES (X) NO ( )

41. DISTANCE FROM AND FRONTAGE ON ROAD

42. FURTHER DESCRIPTION OF IMPORTANT FEATURES

Alter - new concrete front porch
native snadstone foundation
double chimney in mid roof crest

PHOTO MUST 22-17-18 BE PROVIDED

43. HISTORY AND SIGNIFICANCE

44. DESCRIPTION OF ENVIRONMENT AND OUTBUILDINGS

45. SOURCES OF INFORMATION

46. PREPARED BY

47. ORGANIZATION

48. DATE 49. REVISION DATE(S)





ST-AS 007-043

MISSOURI OFFICE OF HISTORIC PRESERVATION

ARCHITECTURAL/HISTORIC INVENTORY SURVEY FORM

1. NO.

2. COUNTY
Scott

3. LOCATION OF NEGATIVES

4. PRESENT LOCAL NAME(S) OR DESIGNATION(S)

5. OTHER NAME(S)

6. SPECIFIC LEGAL LOCATION
TOWNSHIP_____ RANGE_____ SECTION_____
IF CITY OR TOWN, STREET ADDRESS
1002 Second Street

7. CITY OR TOWN IF RURAL, VICINITY
Scott City

8. DESCRIPTION OF LOCATION

9. COORDINATES UTM
LAT
LONG

10. SITE ( ) STRUCTURE ( )
BUILDING (X) OBJECT ( )

11. ON NATIONAL REGISTER? YES ( ) NO (X)

12. IS IT ELIGIBLE? YES ( ) NO (X)

13. PART OF ESTAB. HIST. DISTRICT? YES ( ) NO (X)

14. DISTRICT POTENTIAL? YES ( ) NO (X)

15. NAME OF ESTABLISHED DISTRICT

16. THEMATIC CATEGORY
resident

17. DATE(S) OR PERIOD
1950's

18. STYLE OR DESIGN
wooden frame

19. ARCHITECT OR ENGINEER

20. CONTRACTOR OR BUILDER

21. ORIGINAL USE, IF APPARENT
residence

22. PRESENT USE
residence

23. OWNERSHIP PUBLIC ( ) PRIVATE (X)

24. OWNER'S NAME AND ADDRESS IF KNOWN

25. OPEN TO PUBLIC? YES ( ) NO (X)

26. LOCAL CONTACT PERSON OR ORGANIZATION

27. OTHER SURVEYS IN WHICH INCLUDED

28. NO. OF STORIES 1

29. BASEMENT? YES (X) NO ( )

30. FOUNDATION MATERIAL
concrete

31. WALL CONSTRUCTION
wooden frame

32. ROOF TYPE AND MATERIAL
gable, pitch asb.sh.

33. NO. OF BAYS
FRONT 3 SIDE 3

34. WALL TREATMENT
siding

35. PLAN SHAPE sq.

36. CHANGES (EXPLAIN IN NO. 42) ADDITION ( ) ALTERED ( ) MOVED ( )

37. CONDITION
INTERIOR_____
EXTERIOR_____

38. PRESERVATION UNDERWAY? YES ( ) NO (X)

39. ENDANGERED? BY WHAT? YES ( ) NO (X)

40. VISIBLE FROM PUBLIC ROAD? YES (X) NO ( )

41. DISTANCE FROM AND FRONTAGE ON ROAD

42. FURTHER DESCRIPTION OF IMPORTANT FEATURES

PHOTO MUST BE PROVIDED
8-19

43. HISTORY AND SIGNIFICANCE

44. DESCRIPTION OF ENVIRONMENT AND OUTBUILDINGS

45. SOURCES OF INFORMATION

46. PREPARED BY

47. ORGANIZATION

48. DATE | 49. REVISION DATE(S)



ST-15-007-044

MISSOURI OFFICE OF HISTORIC PRESERVATION

ARCHITECTURAL/HISTORIC INVENTORY SURVEY FORM

1. NO.

2. COUNTY
Scott

3. LOCATION OF NEGATIVES

4. PRESENT LOCAL NAME(S) OR DESIGNATION(S)

5. OTHER NAME(S)

6. SPECIFIC LEGAL LOCATION
TOWNSHIP_____ RANGE_____ SECTION_____
IF CITY OR TOWN, STREET ADDRESS
1006 Second Street

7. CITY OR TOWN IF RURAL, VICINITY
Scott City

8. DESCRIPTION OF LOCATION

9. COORDINATES UTM
LAT
LONG

10. SITE ( ) STRUCTURE ( )
BUILDING (X) OBJECT ( )

11. ON NATIONAL REGISTER? YES ( ) NO (X)

12. IS IT ELIGIBLE? YES ( ) NO (X)

13. PART OF ESTAB. HIST. DISTRICT? YES ( ) NO (X)

14. DISTRICT POTENTIAL? YES ( ) NO (X)

15. NAME OF ESTABLISHED DISTRICT

16. THEMATIC CATEGORY
resident

17. DATE(S) OR PERIOD
1960's

18. STYLE OR DESIGN
Pseudo-Ranch

19. ARCHITECT OR ENGINEER

20. CONTRACTOR OR BUILDER

21. ORIGINAL USE, IF APPARENT
residential

22. PRESENT USE
residential

23. OWNERSHIP PUBLIC ( ) PRIVATE (X)

24. OWNER'S NAME AND ADDRESS IF KNOWN

25. OPEN TO PUBLIC? YES ( ) NO (X)

26. LOCAL CONTACT PERSON OR ORGANIZATION

27. OTHER SURVEYS IN WHICH INCLUDED

28. NO. OF STORIES

29. BASEMENT? YES (X) NO ( )

30. FOUNDATION MATERIAL
poured

31. WALL CONSTRUCTION
wooden

32. ROOF TYPE AND MATERIAL
asp. low pitched

33. NO. OF BAYS
FRONT 3 SIDE 3

34. WALL TREATMENT
alum. siding

35. PLAN SHAPE cube

36. CHANGES (EXPLAIN IN NO. 42) ADDITION ( ) ALTERED ( ) MOVED ( )

37. CONDITION
INTERIOR_____
EXTERIOR excellent

38. PRESERVATION UNDERWAY? YES ( ) NO (X)

39. ENDANGERED? BY WHAT? YES ( ) NO (X)

40. VISIBLE FROM PUBLIC ROAD? YES (X) NO ( )

41. DISTANCE FROM AND FRONTAGE ON ROAD

42. FURTHER DESCRIPTION OF IMPORTANT FEATURES

walkout basement

PHOTO MUST 8-18 BE PROVIDED

43. HISTORY AND SIGNIFICANCE

44. DESCRIPTION OF ENVIRONMENT AND OUTBUILDINGS

45. SOURCES OF INFORMATION

46. PREPARED BY

47. ORGANIZATION

48. DATE | 49. REVISION DATE(S)



ST-AS-007-045

MISSOURI OFFICE OF HISTORIC PRESERVATION

ARCHITECTURAL/HISTORIC INVENTORY SURVEY FORM

1. NO.

2. COUNTY
Scott

3. LOCATION OF NEGATIVES

4. PRESENT LOCAL NAME(S) OR DESIGNATION(S)

5. OTHER NAME(S)

6. SPECIFIC LEGAL LOCATION
TOWNSHIP_____ RANGE_____ SECTION _____
IF CITY OR TOWN, STREET ADDRESS
1010 Second Street

7. CITY OR TOWN IF RURAL, VICINITY
Scott City

8. DESCRIPTION OF LOCATION

9. COORDINATES UTM
LAT
LONG

10. SITE ( ) STRUCTURE ( )
BUILDING (X) OBJECT ( )

11. ON NATIONAL REGISTER? YES ( ) NO (X)

12. IS IT ELIGIBLE? YES ( ) NO (X)

13. PART OF ESTAB. HIST. DISTRICT? YES ( ) NO (X)

14. DISTRICT POTENTIAL? YES ( ) NO (X)

15. NAME OF ESTABLISHED DISTRICT

16. THEMATIC CATEGORY
residential

17. DATE(S) OR PERIOD
1920's

18. STYLE OR DESIGN
folk

19. ARCHITECT OR ENGINEER

20. CONTRACTOR OR BUILDER

21. ORIGINAL USE, IF APPARENT
residential

22. PRESENT USE
residential

23. OWNERSHIP PUBLIC ( ) PRIVATE (X)

24. OWNER'S NAME AND ADDRESS IF KNOWN

25. OPEN TO PUBLIC? YES ( ) NO (X)

26. LOCAL CONTACT PERSON OR ORGANIZATION

27. OTHER SURVEYS IN WHICH INCLUDED

28. NO. OF STORIES

29. BASEMENT? YES ( ) NO (X)

30. FOUNDATION MATERIAL
concrete

31. WALL CONSTRUCTION
wooden frame

32. ROOF TYPE AND MATERIAL
asb. shingle pitched

33. NO. OF BAYS
FRONT 3 SIDE 3

34. WALL TREATMENT
alum. siding

35. PLAN SHAPE L shape

36. CHANGES (EXPLAIN IN NO. 42) ADDITION ( ) ALTERED ( ) MOVED ( )

37. CONDITION
INTERIOR excellent
EXTERIOR excellent

38. PRESERVATION UNDERWAY? YES ( ) NO (X)

39. ENDANGERED? BY WHAT? YES ( ) NO (X)

40. VISIBLE FROM PUBLIC ROAD? YES (X) NO ( )

41. DISTANCE FROM AND FRONTAGE ON ROAD

42. FURTHER DESCRIPTION OF IMPORTANT FEATURES

addition - southside

PHOTO MUST 8-17 BE PROVIDED

43. HISTORY AND SIGNIFICANCE

44. DESCRIPTION OF ENVIRONMENT AND OUTBUILDINGS

45. SOURCES OF INFORMATION

46. PREPARED BY

47. ORGANIZATION

48. DATE | 49. REVISION DATE(S)



ST-AS-007-046

MISSOURI OFFICE OF HISTORIC PRESERVATION

ARCHITECTURAL/HISTORIC INVENTORY SURVEY FORM

1. NO.

2. COUNTY
Scott

3. LOCATION OF NEGATIVES

4. PRESENT LOCAL NAME(S) OR DESIGNATION(S)

5. OTHER NAME(S)

6. SPECIFIC LEGAL LOCATION
TOWNSHIP_____ RANGE_____ SECTION _____
IF CITY OR TOWN, STREET ADDRESS
1015 Second Street

7. CITY OR TOWN IF RURAL, VICINITY
Scott City

8. DESCRIPTION OF LOCATION

9. COORDINATES UTM
LAT
LONG

10. SITE ( ) STRUCTURE ( )
BUILDING (X) OBJECT ( )

11. ON NATIONAL REGISTER? YES ( ) NO (X)

12. IS IT ELIGIBLE? YES ( ) NO (X)

13. PART OF ESTAB. HIST. DISTRICT? YES ( ) NO (X)

14. DISTRICT POTENTIAL? YES ( ) NO (X)

15. NAME OF ESTABLISHED DISTRICT

16. THEMATIC CATEGORY
resident

17. DATE(S) OR PERIOD
1930's

18. STYLE OR DESIGN
bungalow

19. ARCHITECT OR ENGINEER

20. CONTRACTOR OR BUILDER

21. ORIGINAL USE, IF APPARENT
residential

22. PRESENT USE
residential

23. OWNERSHIP PUBLIC ( ) PRIVATE (X)

24. OWNER'S NAME AND ADDRESS IF KNOWN

25. OPEN TO PUBLIC? YES ( ) NO (X)

26. LOCAL CONTACT PERSON OR ORGANIZATION

27. OTHER SURVEYS IN WHICH INCLUDED

28. NO. OF STORIES 1

29. BASEMENT? YES (X) NO ( )

30. FOUNDATION MATERIAL
poured concrete

31. WALL CONSTRUCTION
wooden frame

32. ROOF TYPE AND MATERIAL
low pitched asb.

33. NO. OF BAYS FRONT 3 SIDE 6

34. WALL TREATMENT
alum. siding

35. PLAN SHAPE cube

36. CHANGES (EXPLAIN IN NO. 42) ADDITION (X) ALTERED ( ) MOVED ( )

37. CONDITION
INTERIOR_____
EXTERIOR excellent

38. PRESERVATION UNDERWAY? YES ( ) NO (X)

39. ENDANGERED? BY WHAT? YES ( ) NO (X)

40. VISIBLE FROM PUBLIC ROAD? YES (X) NO ( )

41. DISTANCE FROM AND FRONTAGE ON ROAD

42. FURTHER DESCRIPTION OF IMPORTANT FEATURES
carport.

8-16

PHOTO MUST BE PROVIDED

43. HISTORY AND SIGNIFICANCE

44. DESCRIPTION OF ENVIRONMENT AND OUTBUILDINGS

45. SOURCES OF INFORMATION

46. PREPARED BY

47. ORGANIZATION

48. DATE

49. REVISION DATE(S)



ST-AS-007-047

MISSOURI OFFICE OF HISTORIC PRESERVATION

ARCHITECTURAL/HISTORIC INVENTORY SURVEY FORM

1. NO.

2. COUNTY
Scott

3. LOCATION OF NEGATIVES

4. PRESENT LOCAL NAME(S) OR DESIGNATION(S)

5. OTHER NAME(S)

6. SPECIFIC LEGAL LOCATION
TOWNSHIP _____ RANGE _____ SECTION _____
IF CITY OR TOWN, STREET ADDRESS
Second Street

7. CITY OR TOWN IF RURAL, VICINITY
Scott City

8. DESCRIPTION OF LOCATION

9. COORDINATES UTM
LAT
LONG

10. SITE ( ) STRUCTURE ( )
BUILDING (X) OBJECT ( )

11. ON NATIONAL REGISTER? YES ( ) NO (X)

12. IS IT ELIGIBLE? YES ( ) NO (X)

13. PART OF ESTAB. HIST. DISTRICT? YES ( ) NO (X)

14. DISTRICT POTENTIAL? YES ( ) NO (X)

15. NAME OF ESTABLISHED DISTRICT

16. THEMATIC CATEGORY
resident

17. DATE(S) OR PERIOD

18. STYLE OR DESIGN
wooden frame contemporary

19. ARCHITECT OR ENGINEER

20. CONTRACTOR OR BUILDER

21. ORIGINAL USE, IF APPARENT
residential

22. PRESENT USE
residential

23. OWNERSHIP PUBLIC ( ) PRIVATE (X)

24. OWNER'S NAME AND ADDRESS IF KNOWN

25. OPEN TO PUBLIC? YES ( ) NO (X)

26. LOCAL CONTACT PERSON OR ORGANIZATION

27. OTHER SURVEYS IN WHICH INCLUDED

28. NO. OF STORIES 1

29. BASEMENT? YES (X) NO ( )

30. FOUNDATION MATERIAL
concrete

31. WALL CONSTRUCTION
wooden frame

32. ROOF TYPE AND MATERIAL
gable, hipped asb. sh.

33. NO. OF BAYS
FRONT 3 SIDE 6

34. WALL TREATMENT
alum. siding

35. PLAN SHAPE rect.

36. CHANGES (EXPLAIN IN NO. 42) ADDITION (X) ALTERED (X) MOVED ( )

37. CONDITION
INTERIOR excellent
EXTERIOR excellent

38. PRESERVATION UNDERWAY? YES ( ) NO (X)

39. ENDANGERED? BY WHAT? YES ( ) NO (X)

40. VISIBLE FROM PUBLIC ROAD? YES (X) NO ( )

41. DISTANCE FROM AND FRONTAGE ON ROAD

42. FURTHER DESCRIPTION OF IMPORTANT FEATURES

addition - east siding and a alum. carport
and a alum. frame front porch.

8-27

PHOTO MUST BE PROVIDED

43. HISTORY AND SIGNIFICANCE

44. DESCRIPTION OF ENVIRONMENT AND OUTBUILDINGS

45. SOURCES OF INFORMATION

46. PREPARED BY

47. ORGANIZATION

48. DATE 49. REVISION DATE(S)



ST-AS-007-048

MISSOURI OFFICE OF HISTORIC PRESERVATION

ARCHITECTURAL/HISTORIC INVENTORY SURVEY FORM

1. NO.

2. COUNTY
Scott

3. LOCATION OF NEGATIVES

4. PRESENT LOCAL NAME(S) OR DESIGNATION(S)

5. OTHER NAME(S)

6. SPECIFIC LEGAL LOCATION
TOWNSHIP_____ RANGE_____ SECTION _____
IF CITY OR TOWN, STREET ADDRESS
Second Street

7. CITY OR TOWN IF RURAL, VICINITY
Scott City

8. DESCRIPTION OF LOCATION

9. COORDINATES UTM
LAT
LONG

10. SITE ( ) STRUCTURE ( )
BUILDING (X) OBJECT ( )

11. ON NATIONAL REGISTER ? YES ( ) NO (X)

12. IS IT ELIGIBLE? YES ( ) NO (X)

13. PART OF ESTAB. HIST. DISTRICT? YES ( ) NO (X)

14. DISTRICT POTENTIAL? YES ( ) NO (X)

15. NAME OF ESTABLISHED DISTRICT

16. THEMATIC CATEGORY
residence

17. DATE(S) OR PERIOD
1920's

18. STYLE OR DESIGN
Folk

19. ARCHITECT OR ENGINEER

20. CONTRACTOR OR BUILDER

21. ORIGINAL USE, IF APPARENT
residence

22. PRESENT USE
residence

23. OWNERSHIP PUBLIC ( ) PRIVATE (X)

24. OWNER'S NAME AND ADDRESS IF KNOWN

25. OPEN TO PUBLIC? YES ( ) NO (X)

26. LOCAL CONTACT PERSON OR ORGANIZATION

27. OTHER SURVEYS IN WHICH INCLUDED

28. NO. OF STORIES 2

29. BASEMENT? YES ( ) NO (X)

30. FOUNDATION MATERIAL
concrete

31. WALL CONSTRUCTION
wooden frame

32. ROOF TYPE AND MATERIAL
asb. shingle, high pitched

33. NO. OF BAYS
FRONT 3 SIDE 3

34. WALL TREATMENT

35. PLAN SHAPE sq.

36. CHANGES (EXPLAIN IN NO. 42) ADDITION (X) ALTERED ( ) MOVED ( )

37. CONDITION
INTERIOR good
EXTERIOR good

38. PRESERVATION UNDERWAY? YES ( ) NO (X)

39. ENDANGERED? BY WHAT ? YES ( ) NO (X)

40. VISIBLE FROM PUBLIC ROAD? YES (X) NO ( )

41. DISTANCE FROM AND FRONTAGE ON ROAD

42. FURTHER DESCRIPTION OF IMPORTANT FEATURES

addition - north side porch
top story - storage vent windows

8-1

PHOTO MUST BE PROVIDED

43. HISTORY AND SIGNIFICANCE

44. DESCRIPTION OF ENVIRONMENT AND OUTBUILDINGS

45. SOURCES OF INFORMATION

46. PREPARED BY

47. ORGANIZATION



ST-AS-007-049

MISSOURI OFFICE OF HISTORIC PRESERVATION

ARCHITECTURAL/HISTORIC INVENTORY SURVEY FORM

1. NO.

2. COUNTY
Scott

3. LOCATION OF NEGATIVES

4. PRESENT LOCAL NAME(S) OR DESIGNATION(S)

5. OTHER NAME(S)

6. SPECIFIC LEGAL LOCATION
TOWNSHIP_____ RANGE_____ SECTION _____
IF CITY OR TOWN, STREET ADDRESS
Second Street

7. CITY OR TOWN IF RURAL, VICINITY
Scott City

8. DESCRIPTION OF LOCATION

9. COORDINATES UTM
LAT
LONG

10. SITE ( ) STRUCTURE ( )
BUILDING (X) OBJECT ( )

11. ON NATIONAL REGISTER? YES ( ) NO (X)

12. IS IT ELIGIBLE? YES ( ) NO (X)

13. PART OF ESTAB. HIST. DISTRICT? YES ( ) NO (X)

14. DISTRICT POTENTIAL? YES ( ) NO (X)

15. NAME OF ESTABLISHED DISTRICT

16. THEMATIC CATEGORY
resident

17. DATE(S) OR PERIOD
1920's - 30's

18. STYLE OR DESIGN
possible bungalow

19. ARCHITECT OR ENGINEER

20. CONTRACTOR OR BUILDER

21. ORIGINAL USE, IF APPARENT
residential

22. PRESENT USE
residential

23. OWNERSHIP PUBLIC ( ) PRIVATE (X)

24. OWNER'S NAME AND ADDRESS IF KNOWN

25. OPEN TO PUBLIC? YES ( ) NO (X)

26. LOCAL CONTACT PERSON OR ORGANIZATION

27. OTHER SURVEYS IN WHICH INCLUDED

28. NO. OF STORIES 1

29. BASEMENT? YES (X) NO ( )

30. FOUNDATION MATERIAL
block

31. WALL CONSTRUCTION
wooden frame

32. ROOF TYPE AND MATERIAL

33. NO. OF BAYS
FRONT 3 SIDE

34. WALL TREATMENT
alum. siding

35. PLAN SHAPE rect.

36. CHANGES (EXPLAIN IN NO. 42) ADDITION ( ) ALTERED (X) MOVED ( )
severely

37. CONDITION
INTERIOR_____
EXTERIOR excellent

38. PRESERVATION UNDERWAY? YES ( ) NO (X)

39. ENDANGERED? BY WHAT? YES ( ) NO (X)

40. VISIBLE FROM PUBLIC ROAD? YES (X) NO ( )

41. DISTANCE FROM AND FRONTAGE ON ROAD

42. FURTHER DESCRIPTION OF IMPORTANT FEATURES

PHOTO MUST BE PROVIDED
8-28

43. HISTORY AND SIGNIFICANCE

44. DESCRIPTION OF ENVIRONMENT AND OUTBUILDINGS

45. SOURCES OF INFORMATION

46. PREPARED BY

47. ORGANIZATION

48. DATE 49. REVISION DATE(S)



ST-AS-007-050

MISSOURI OFFICE OF HISTORIC PRESERVATION

ARCHITECTURAL/HISTORIC INVENTORY SURVEY FORM

1. NO.

2. COUNTY: Scott

3. LOCATION OF NEGATIVES

4. PRESENT LOCAL NAME(S) OR DESIGNATION(S): Meridian Park Apts.

5. OTHER NAME(S)

6. SPECIFIC LEGAL LOCATION
TOWNSHIP_____ RANGE_____ SECTION _____
IF CITY OR TOWN, STREET ADDRESS: Second St.

7. CITY OR TOWN IF RURAL, VICINITY: Scott City

8. DESCRIPTION OF LOCATION

9. COORDINATES UTM
LAT
LONG

10. SITE ( ) STRUCTURE ( )
BUILDING (X) OBJECT ( )

11. ON NATIONAL REGISTER? YES ( ) NO (X)

12. IS IT ELIGIBLE? YES ( ) NO (X)

13. PART OF ESTAB. HIST. DISTRICT? YES ( ) NO (X)

14. DISTRICT POTENTIAL? YES ( ) NO (X)

15. NAME OF ESTABLISHED DISTRICT

16. THEMATIC CATEGORY: resident

17. DATE(S) OR PERIOD: 1960's

18. STYLE OR DESIGN: cont.

19. ARCHITECT OR ENGINEER

20. CONTRACTOR OR BUILDER

21. ORIGINAL USE, IF APPARENT: apt. resident

22. PRESENT USE: apt. resident

23. OWNERSHIP PUBLIC ( ) PRIVATE (X)

24. OWNER'S NAME AND ADDRESS IF KNOWN

25. OPEN TO PUBLIC? YES ( ) NO (X)

26. LOCAL CONTACT PERSON OR ORGANIZATION

27. OTHER SURVEYS IN WHICH INCLUDED

28. NO. OF STORIES: 2

29. BASEMENT? YES ( ) NO (X)

30. FOUNDATION MATERIAL: brick

31. WALL CONSTRUCTION: brick

32. ROOF TYPE AND MATERIAL: low pitch-asph. shingle

33. NO. OF BAYS FRONT 5 SIDE 2

34. WALL TREATMENT: brick

35. PLAN SHAPE: rect.

36. CHANGES (EXPLAIN IN NO. 42) ADDITION ( ) ALTERED ( ) MOVED ( )

37. CONDITION
INTERIOR_____
EXTERIOR: good

38. PRESERVATION UNDERWAY? YES ( ) NO (X)

39. ENDANGERED? BY WHAT? YES ( ) NO (X)

40. VISIBLE FROM PUBLIC ROAD? YES (X) NO ( )

41. DISTANCE FROM AND FRONTAGE ON ROAD

42. FURTHER DESCRIPTION OF IMPORTANT FEATURES

PHOTO MUST BE PROVIDED 21-35

43. HISTORY AND SIGNIFICANCE

44. DESCRIPTION OF ENVIRONMENT AND OUTBUILDINGS

45. SOURCES OF INFORMATION

46. PREPARED BY

47. ORGANIZATION

48. DATE

49. REVISION DATE(S)



ST AS-007-051

MISSOURI OFFICE OF HISTORIC PRESERVATION

ARCHITECTURAL/HISTORIC INVENTORY SURVEY FORM

1. NO.

2. COUNTY: Scott

3. LOCATION OF NEGATIVES

4. PRESENT LOCAL NAME(S) OR DESIGNATION(S)

5. OTHER NAME(S)

6. SPECIFIC LEGAL LOCATION
TOWNSHIP_____ RANGE_____ SECTION _____
IF CITY OR TOWN, STREET ADDRESS: 2nd Street

7. CITY OR TOWN IF RURAL, VICINITY: Scott City

8. DESCRIPTION OF LOCATION

9. COORDINATES UTM
LAT
LONG

10. SITE ( ) STRUCTURE ( )
BUILDING (X) OBJECT ( )

11. ON NATIONAL REGISTER? YES ( ) NO (X)

12. IS IT ELIGIBLE? YES ( ) NO (X)

13. PART OF ESTAB. HIST. DISTRICT? YES ( ) NO (X)

14. DISTRICT POTENTIAL? YES ( ) NO (X)

15. NAME OF ESTABLISHED DISTRICT

16. THEMATIC CATEGORY: resident

17. DATE(S) OR PERIOD: 1920's

18. STYLE OR DESIGN: Folk Box

19. ARCHITECT OR ENGINEER

20. CONTRACTOR OR BUILDER

21. ORIGINAL USE, IF APPARENT: resident

22. PRESENT USE: resident

23. OWNERSHIP PUBLIC ( ) PRIVATE (X)

24. OWNER'S NAME AND ADDRESS IF KNOWN

25. OPEN TO PUBLIC? YES ( ) NO (X)

26. LOCAL CONTACT PERSON OR ORGANIZATION

27. OTHER SURVEYS IN WHICH INCLUDED

28. NO. OF STORIES: 1 1/2

29. BASEMENT? YES (X) NO ( )

30. FOUNDATION MATERIAL: brick

31. WALL CONSTRUCTION: wooden frame

32. ROOF TYPE AND MATERIAL: dormer, asb. sh. low pitch

33. NO. OF BAYS FRONT 3 SIDE 3

34. WALL TREATMENT: asb. brick siding

35. PLAN SHAPE: rec.

36. CHANGES (EXPLAIN IN NO. 42) ADDITION ( ) ALTERED (X) front porch MOVED ( )

37. CONDITION
INTERIOR_____
EXTERIOR good

38. PRESERVATION UNDERWAY? YES ( ) NO (X)

39. ENDANGERED? BY WHAT? YES ( ) NO (X)

40. VISIBLE FROM PUBLIC ROAD? YES (X) NO ( )

41. DISTANCE FROM AND FRONTAGE ON ROAD

42. FURTHER DESCRIPTION OF IMPORTANT FEATURES

Shingle on dormer
barge board on dormers
back porch

PHOTO MUST 8-34 BE PROVIDED

43. HISTORY AND SIGNIFICANCE

44. DESCRIPTION OF ENVIRONMENT AND OUTBUILDINGS

45. SOURCES OF INFORMATION

46. PREPARED BY

47. ORGANIZATION



ST-AS-007-052

MISSOURI OFFICE OF HISTORIC PRESERVATION

ARCHITECTURAL/HISTORIC INVENTORY SURVEY FORM

1. NO.

2. COUNTY
Scott

3. LOCATION OF NEGATIVES

4. PRESENT LOCAL NAME(S) OR DESIGNATION(S)

5. OTHER NAME(S)

6. SPECIFIC LEGAL LOCATION
TOWNSHIP_____ RANGE_____ SECTION _____
IF CITY OR TOWN, STREET ADDRESS
Second Street

7. CITY OR TOWN IF RURAL, VICINITY
Scott City

8. DESCRIPTION OF LOCATION

9. COORDINATES UTM
LAT
LONG

10. SITE ( ) STRUCTURE ( )
BUILDING (X) OBJECT ( )

11. ON NATIONAL REGISTER? YES ( ) NO (X)

12. IS IT ELIGIBLE? YES ( ) NO (X)

13. PART OF ESTAB. HIST. DISTRICT? YES ( ) NO (X)

14. DISTRICT POTENTIAL? YES ( ) NO (X)

15. NAME OF ESTABLISHED DISTRICT

16. THEMATIC CATEGORY
resident

17. DATE(S) OR PERIOD
1940's

18. STYLE OR DESIGN
frame

19. ARCHITECT OR ENGINEER

20. CONTRACTOR OR BUILDER

21. ORIGINAL USE, IF APPARENT
residential

22. PRESENT USE
residential

23. OWNERSHIP PUBLIC ( ) PRIVATE (X)

24. OWNER'S NAME AND ADDRESS IF KNOWN

25. OPEN TO PUBLIC? YES ( ) NO (X)

26. LOCAL CONTACT PERSON OR ORGANIZATION

27. OTHER SURVEYS IN WHICH INCLUDED

28. NO. OF STORIES 1

29. BASEMENT? YES (X) NO ( )

30. FOUNDATION MATERIAL
concrete blocks

31. WALL CONSTRUCTION
wooden frame

32. ROOF TYPE AND MATERIAL
hipped asb. shingle

33. NO. OF BAYS
FRONT 3 SIDE 4

34. WALL TREATMENT
siding

35. PLAN SHAPE rect.

36. CHANGES (EXPLAIN IN NO. 42) ADDITION ( ) ALTERED ( ) MOVED ( )

37. CONDITION
INTERIOR good
EXTERIOR good

38. PRESERVATION UNDERWAY? YES ( ) NO (X)

39. ENDANGERED? BY WHAT? YES ( ) NO (X)

40. VISIBLE FROM PUBLIC ROAD? YES (X) NO ( )

41. DISTANCE FROM AND FRONTAGE ON ROAD

42. FURTHER DESCRIPTION OF IMPORTANT FEATURES

PHOTO MUST BE PROVIDED

8-15

43. HISTORY AND SIGNIFICANCE

44. DESCRIPTION OF ENVIRONMENT AND OUTBUILDINGS

45. SOURCES OF INFORMATION

46. PREPARED BY

47. ORGANIZATION

48. DATE

49. REVISION DATE(S)



ST-AS-007-053

MISSOURI OFFICE OF HISTORIC PRESERVATION

ARCHITECTURAL/HISTORIC INVENTORY SURVEY FORM

1. NO.

2. COUNTY
Scott

3. LOCATION OF NEGATIVES

4. PRESENT LOCAL NAME(S) OR DESIGNATION(S)

5. OTHER NAME(S)

6. SPECIFIC LEGAL LOCATION
TOWNSHIP_____ RANGE_____ SECTION _____
IF CITY OR TOWN, STREET ADDRESS
Second Street

7. CITY OR TOWN IF RURAL, VICINITY
Scott City

8. DESCRIPTION OF LOCATION

9. COORDINATES UTM
LAT
LONG

10. SITE ( ) STRUCTURE ( )
BUILDING (X) OBJECT ( )

11. ON NATIONAL REGISTER? YES ( ) NO (X)

12. IS IT ELIGIBLE? YES ( ) NO (X)

13. PART OF ESTAB. HIST. DISTRICT? YES ( ) NO (X)

14. DISTRICT POTENTIAL? YES ( ) NO (X)

15. NAME OF ESTABLISHED DISTRICT

16. THEMATIC CATEGORY
resident

17. DATE(S) OR PERIOD
1920's

18. STYLE OR DESIGN
wooden frame

19. ARCHITECT OR ENGINEER

20. CONTRACTOR OR BUILDER

21. ORIGINAL USE, IF APPARENT
residential

22. PRESENT USE
residential

23. OWNERSHIP PUBLIC ( ) PRIVATE (X)

24. OWNER'S NAME AND ADDRESS IF KNOWN

25. OPEN TO PUBLIC? YES ( ) NO (X)

26. LOCAL CONTACT PERSON OR ORGANIZATION

27. OTHER SURVEYS IN WHICH INCLUDED

28. NO. OF STORIES 1 1/2

29. BASEMENT? YES (X) NO ( )

30. FOUNDATION MATERIAL
concrete

31. WALL CONSTRUCTION
wooden frame

32. ROOF TYPE AND MATERIAL
dormer, hipped asb. sh

33. NO. OF BAYS
FRONT 3 SIDE 4

34. WALL TREATMENT
siding

35. PLAN SHAPE sq

36. CHANGES (EXPLAIN IN NO. 42) ADDITION (X) ALTERED (X) MOVED ( )

37. CONDITION
INTERIOR good
EXTERIOR good

38. PRESERVATION UNDERWAY? YES ( ) NO (X)

39. ENDANGERED? BY WHAT? YES ( ) NO (X)

40. VISIBLE FROM PUBLIC ROAD? YES ( ) NO (X)

41. DISTANCE FROM AND FRONTAGE ON ROAD

42. FURTHER DESCRIPTION OF IMPORTANT FEATURES

addition - east side
altered - closed up one front door

PHOTO MUST BE PROVIDED
8-23

43. HISTORY AND SIGNIFICANCE

44. DESCRIPTION OF ENVIRONMENT AND OUTBUILDINGS

45. SOURCES OF INFORMATION

46. PREPARED BY

47. ORGANIZATION

48. DATE

49. REVISION DATE(S)


SHAFFER
SHAFFER

ST-AS-007-054

MISSOURI OFFICE OF HISTORIC PRESERVATION

ARCHITECTURAL/HISTORIC INVENTORY SURVEY FORM

1. NO.

2. COUNTY
Scott

3. LOCATION OF NEGATIVES

4. PRESENT LOCAL NAME(S) OR DESIGNATION(S)

5. OTHER NAME(S)

6. SPECIFIC LEGAL LOCATION
TOWNSHIP_____ RANGE_____ SECTION _____
IF CITY OR TOWN, STREET ADDRESS
2nd Street

7. CITY OR TOWN IF RURAL, VICINITY
Scott City

8. DESCRIPTION OF LOCATION

9. COORDINATES UTM
LAT
LONG

10. SITE ( ) STRUCTURE ( )
BUILDING (X) OBJECT ( )

11. ON NATIONAL REGISTER? YES ( ) NO (X)

12. IS IT ELIGIBLE? YES ( ) NO (X)

13. PART OF ESTAB. HIST. DISTRICT? YES ( ) NO (X)

14. DISTRICT POTENTIAL? YES ( ) NO (X)

15. NAME OF ESTABLISHED DISTRICT

16. THEMATIC CATEGORY
resident

17. DATE(S) OR PERIOD
early 1920's

18. STYLE OR DESIGN
folk-rural

19. ARCHITECT OR ENGINEER

20. CONTRACTOR OR BUILDER

21. ORIGINAL USE, IF APPARENT
resident

22. PRESENT USE
resident

23. OWNERSHIP PUBLIC ( ) PRIVATE (X)

24. OWNER'S NAME AND ADDRESS IF KNOWN

25. OPEN TO PUBLIC? YES ( ) NO (X)

26. LOCAL CONTACT PERSON OR ORGANIZATION

27. OTHER SURVEYS IN WHICH INCLUDED

28. NO. OF STORIES 1 1/2

29. BASEMENT? YES ( ) NO (X)

30. FOUNDATION MATERIAL
poured concrete

31. WALL CONSTRUCTION
wooden frame

32. ROOF TYPE AND MATERIAL
asb.

33. NO. OF BAYS
FRONT 3 SIDE 5

34. WALL TREATMENT
wooden siding

35. PLAN SHAPE med. cube

36. CHANGES (EXPLAIN IN NO. 42) ADDITION (X) ALTERED ( ) MOVED ( )
rear

37. CONDITION
INTERIOR_____
EXTERIOR good

38. PRESERVATION UNDERWAY? YES ( ) NO (X)

39. ENDANGERED? BY WHAT? YES ( ) NO (X)

40. VISIBLE FROM PUBLIC ROAD? YES (X) NO ( )

41. DISTANCE FROM AND FRONTAGE ON ROAD

42. FURTHER DESCRIPTION OF IMPORTANT FEATURES

1/2 con. and wooden pillars on porch

PHOTO MUST 8-22 BE PROVIDED

43. HISTORY AND SIGNIFICANCE

44. DESCRIPTION OF ENVIRONMENT AND OUTBUILDINGS

45. SOURCES OF INFORMATION

46. PREPARED BY

47. ORGANIZATION

48. DATE | 49. REVISION DATE(S)


NO PARKING
ANY
TIME

ST-AS-007-055

MISSOURI OFFICE OF HISTORIC PRESERVATION

ARCHITECTURAL/HISTORIC INVENTORY SURVEY FORM

1. NO.

2. COUNTY
Scott

3. LOCATION OF NEGATIVES

4. PRESENT LOCAL NAME(S) OR DESIGNATION(S)

5. OTHER NAME(S)

6. SPECIFIC LEGAL LOCATION
TOWNSHIP_____ RANGE_____ SECTION _____
IF CITY OR TOWN, STREET ADDRESS
Second Street

7. CITY OR TOWN IF RURAL, VICINITY
Scott City

8. DESCRIPTION OF LOCATION

9. COORDINATES UTM
LAT
LONG

10. SITE ( ) STRUCTURE ( )
BUILDING (X) OBJECT ( )

11. ON NATIONAL REGISTER? YES ( ) NO (X)

12. IS IT ELIGIBLE? YES ( ) NO (X)

13. PART OF ESTAB. HIST. DISTRICT? YES ( ) NO (X)

14. DISTRICT POTENTIAL? YES ( ) NO (X)

15. NAME OF ESTABLISHED DISTRICT

16. THEMATIC CATEGORY
residential

17. DATE(S) OR PERIOD
1930

18. STYLE OR DESIGN
Folk

19. ARCHITECT OR ENGINEER

20. CONTRACTOR OR BUILDER

21. ORIGINAL USE, IF APPARENT
residential

22. PRESENT USE
residential

23. OWNERSHIP PUBLIC ( ) PRIVATE (X)

24. OWNER'S NAME AND ADDRESS IF KNOWN

25. OPEN TO PUBLIC? YES ( ) NO (X)

26. LOCAL CONTACT PERSON OR ORGANIZATION

27. OTHER SURVEYS IN WHICH INCLUDED

28. NO. OF STORIES 1

29. BASEMENT? YES (X) NO ( )

30. FOUNDATION MATERIAL
concrete

31. WALL CONSTRUCTION
wooden frame

32. ROOF TYPE AND MATERIAL
gable hip asb. shingl

33. NO. OF BAYS
FRONT 3 SIDE 5

34. WALL TREATMENT
siding

35. PLAN SHAPE

36. CHANGES (EXPLAIN IN NO. 42) ADDITION ( ) ALTERED (X) MOVED ( )

37. CONDITION
INTERIOR good
EXTERIOR good

38. PRESERVATION UNDERWAY? YES ( ) NO (X)

39. ENDANGERED? BY WHAT? YES ( ) NO (X)

40. VISIBLE FROM PUBLIC ROAD? YES (X) NO ( )

41. DISTANCE FROM AND FRONTAGE ON ROAD

42. FURTHER DESCRIPTION OF IMPORTANT FEATURES

enclosed front porch
garage in back - wooden frame and asb. shingles
pitched roof and metal carport.

8-7

PHOTO MUST BE PROVIDED

43. HISTORY AND SIGNIFICANCE

44. DESCRIPTION OF ENVIRONMENT AND OUTBUILDINGS

45. SOURCES OF INFORMATION

46. PREPARED BY

47. ORGANIZATION

48. DATE

49. REVISION DATE(S)



ST 15-007-056

MISSOURI OFFICE OF HISTORIC PRESERVATION

ARCHITECTURAL/HISTORIC INVENTORY SURVEY FORM

1. NO.

2. COUNTY
Scott

3. LOCATION OF NEGATIVES

4. PRESENT LOCAL NAME(S) OR DESIGNATION(S)

5. OTHER NAME(S)

6. SPECIFIC LEGAL LOCATION
TOWNSHIP_____ RANGE_____ SECTION_____
IF CITY OR TOWN, STREET ADDRESS
Second Street

7. CITY OR TOWN IF RURAL, VICINITY
Scott City

8. DESCRIPTION OF LOCATION

9. COORDINATES UTM
LAT
LONG

10. SITE ( ) STRUCTURE ( )
BUILDING ( ) OBJECT ( )

11. ON NATIONAL REGISTER? YES ( ) NO ( )

12. IS IT ELIGIBLE? YES ( ) NO ( )

13. PART OF ESTAB. HIST. DISTRICT? YES ( ) NO ( )

14. DISTRICT POTENTIAL? YES ( ) NO ( )

15. NAME OF ESTABLISHED DISTRICT

16. THEMATIC CATEGORY
residential

17. DATE(S) OR PERIOD
1920

18. STYLE OR DESIGN
Dull

19. ARCHITECT OR ENGINEER

20. CONTRACTOR OR BUILDER

21. ORIGINAL USE, IF APPARENT
residential

22. PRESENT USE
residential

23. OWNERSHIP PUBLIC ( ) PRIVATE (X)

24. OWNER'S NAME AND ADDRESS IF KNOWN

25. OPEN TO PUBLIC? YES ( ) NO (X)

26. LOCAL CONTACT PERSON OR ORGANIZATION

27. OTHER SURVEYS IN WHICH INCLUDED

28. NO. OF STORIES 1

29. BASEMENT? YES (X) NO ( )

30. FOUNDATION MATERIAL
poured concrete

31. WALL CONSTRUCTION
wooden

32. ROOF TYPE AND MATERIAL
asphalt

33. NO. OF BAYS
FRONT 3 SIDE 3

34. WALL TREATMENT
alum. siding

35. PLAN SHAPE rec.

36. CHANGES (EXPLAIN IN NO. 42) ADDITION ( ) ALTERED (X) MOVED ( )
exten.

37. CONDITION
INTERIOR_____
EXTERIOR good

38. PRESERVATION UNDERWAY? YES ( ) NO (X)

39. ENDANGERED? BY WHAT? YES ( ) NO (X)

40. VISIBLE FROM PUBLIC ROAD? YES (X) NO ( )

41. DISTANCE FROM AND FRONTAGE ON ROAD

42. FURTHER DESCRIPTION OF IMPORTANT FEATURES

PHOTO MUST BE PROVIDED
8-6

43. HISTORY AND SIGNIFICANCE

44. DESCRIPTION OF ENVIRONMENT AND OUTBUILDINGS

45. SOURCES OF INFORMATION

46. PREPARED BY

47. ORGANIZATION

48. DATE

49. REVISION DATE(S)



ST-AS-007-057

MISSOURI OFFICE OF HISTORIC PRESERVATION

ARCHITECTURAL/HISTORIC INVENTORY SURVEY FORM

1. NO.

2. COUNTY
Scott

3. LOCATION OF NEGATIVES

4. PRESENT LOCAL NAME(S) OR DESIGNATION(S)

5. OTHER NAME(S)

6. SPECIFIC LEGAL LOCATION
TOWNSHIP_____ RANGE_____ SECTION _____
IF CITY OR TOWN, STREET ADDRESS
Second Street

7. CITY OR TOWN IF RURAL, VICINITY
Scott City

8. DESCRIPTION OF LOCATION

9. COORDINATES UTM
LAT
LONG

10. SITE ( ) STRUCTURE ( )
BUILDING (X) OBJECT ( )

11. ON NATIONAL REGISTER ? YES ( ) NO (X)

12. IS IT ELIGIBLE ? YES ( ) NO (X)

13. PART OF ESTAB. HIST. DISTRICT ? YES ( ) NO (X)

14. DISTRICT POTENTIAL ? YES ( ) NO (X)

15. NAME OF ESTABLISHED DISTRICT

16. THEMATIC CATEGORY
resident

17. DATE(S) OR PERIOD
1920's

18. STYLE OR DESIGN
wooden frame

19. ARCHITECT OR ENGINEER

20. CONTRACTOR OR BUILDER

21. ORIGINAL USE, IF APPARENT
residential

22. PRESENT USE
residential

23. OWNERSHIP PUBLIC ( ) PRIVATE (X)

24. OWNER'S NAME AND ADDRESS IF KNOWN

25. OPEN TO PUBLIC ? YES ( ) NO (X)

26. LOCAL CONTACT PERSON OR ORGANIZATION

27. OTHER SURVEYS IN WHICH INCLUDED

28. NO. OF STORIES 1 1/2

29. BASEMENT ? YES (X) NO ( )

30. FOUNDATION MATERIAL
concrete block

31. WALL CONSTRUCTION
wooden frame

32. ROOF TYPE AND MATERIAL
dormer, pitched asb. sh.

33. NO. OF BAYS
FRONT 3 SIDE 2

34. WALL TREATMENT
siding

35. PLAN SHAPE sq.

36. CHANGES (EXPLAIN IN NO. 42) ADDITION (X) ALTERED ( ) MOVED ( )

37. CONDITION
INTERIOR good
EXTERIOR good

38. PRESERVATION UNDERWAY ? YES ( ) NO (X)

39. ENDANGERED ? BY WHAT ? YES ( ) NO (X)

40. VISIBLE FROM PUBLIC ROAD ? YES (X) NO ( )

41. DISTANCE FROM AND FRONTAGE ON ROAD

42. FURTHER DESCRIPTION OF IMPORTANT FEATURES

addition - eastside shed in back
tin and pitch roof

PHOTO MUST 8-21 BE PROVIDED

43. HISTORY AND SIGNIFICANCE

44. DESCRIPTION OF ENVIRONMENT AND OUTBUILDINGS

45. SOURCES OF INFORMATION

46. PREPARED BY

47. ORGANIZATION

48. DATE | 49. REVISION DATE(S)



ST-AS-007-058

MISSOURI OFFICE OF HISTORIC PRESERVATION

ARCHITECTURAL/HISTORIC INVENTORY SURVEY FORM

1. NO.

2. COUNTY: Scott

3. LOCATION OF NEGATIVES

4. PRESENT LOCAL NAME(S) OR DESIGNATION(S): Hilleman's Jewelry

5. OTHER NAME(S)

6. SPECIFIC LEGAL LOCATION
TOWNSHIP_____ RANGE_____ SECTION _____
IF CITY OR TOWN, STREET ADDRESS: Second St.

7. CITY OR TOWN IF RURAL, VICINITY: Scott City

8. DESCRIPTION OF LOCATION

9. COORDINATES UTM
LAT
LONG

10. SITE ( ) STRUCTURE ( )
BUILDING (X) OBJECT ( )

11. ON NATIONAL REGISTER? YES ( ) NO (X)

12. IS IT ELIGIBLE? YES ( ) NO (X)

13. PART OF ESTAB. HIST. DISTRICT? YES ( ) NO (X)

14. DISTRICT POTENTIAL? YES (X) NO ( )

15. NAME OF ESTABLISHED DISTRICT

16. THEMATIC CATEGORY: Commercial

17. DATE(S) OR PERIOD: 1920

18. STYLE OR DESIGN: Commercial

19. ARCHITECT OR ENGINEER

20. CONTRACTOR OR BUILDER

21. ORIGINAL USE, IF APPARENT: Commercial

22. PRESENT USE: Commercial

23. OWNERSHIP PUBLIC ( ) PRIVATE (X)

24. OWNER'S NAME AND ADDRESS IF KNOWN

25. OPEN TO PUBLIC? YES (X) NO ( )

26. LOCAL CONTACT PERSON OR ORGANIZATION

27. OTHER SURVEYS IN WHICH INCLUDED

28. NO. OF STORIES: 1

29. BASEMENT? YES (X) NO ( )

30. FOUNDATION MATERIAL: Brick

31. WALL CONSTRUCTION: Brick

32. ROOF TYPE AND MATERIAL: Not Visable

33. NO. OF BAYS FRONT 2 SIDE _

34. WALL TREATMENT

35. PLAN SHAPE: Rect.

36. CHANGES (EXPLAIN IN NO. 42) ADDITION (X) ALTERED ( ) MOVED ( )

37. CONDITION INTERIOR: Excellent EXTERIOR: Good

38. PRESERVATION UNDERWAY? YES ( ) NO (X)

39. ENDANGERED? BY WHAT? YES ( ) NO (X)

40. VISIBLE FROM PUBLIC ROAD? YES (X) NO ( )

41. DISTANCE FROM AND FRONTAGE ON ROAD

42. FURTHER DESCRIPTION OF IMPORTANT FEATURES

Canvas Awning.

PHOTO MUST BE PROVIDED

2-16

43. HISTORY AND SIGNIFICANCE

44. DESCRIPTION OF ENVIRONMENT AND OUTBUILDINGS

45. SOURCES OF INFORMATION

46. PREPARED BY

47. ORGANIZATION

48. DATE

49. REVISION DATE(S)


Hillemann's Jewelry
UNITED

ST AS-007-059

MISSOURI OFFICE OF HISTORIC PRESERVATION

ARCHITECTURAL/HISTORIC INVENTORY SURVEY FORM

1. NO.

2. COUNTY
Scott

3. LOCATION OF NEGATIVES

4. PRESENT LOCAL NAME(S) OR DESIGNATION(S)

5. OTHER NAME(S)

6. SPECIFIC LEGAL LOCATION
TOWNSHIP_____ RANGE_____ SECTION _____
IF CITY OR TOWN, STREET ADDRESS
Second St.

7. CITY OR TOWN IF RURAL, VICINITY
Scott City

8. DESCRIPTION OF LOCATION

9. COORDINATES UTM
LAT
LONG

10. SITE ( ) STRUCTURE ( )
BUILDING (X) OBJECT ( )

11. ON NATIONAL REGISTER? YES ( ) NO (X)

12. IS IT ELIGIBLE? YES (X) NO ( )

13. PART OF ESTAB. HIST. DISTRICT? YES ( ) NO (X)

14. DISTRICT POTENTIAL? YES (X) NO ( )

15. NAME OF ESTABLISHED DISTRICT

16. THEMATIC CATEGORY
Commercial

17. DATE(S) OR PERIOD
1904

18. STYLE OR DESIGN
Commercial Folk Victor.

19. ARCHITECT OR ENGINEER

20. CONTRACTOR OR BUILDER

21. ORIGINAL USE, IF APPARENT
Commercial

22. PRESENT USE
Vacant

23. OWNERSHIP PUBLIC ( ) PRIVATE (X)

24. OWNER'S NAME AND ADDRESS IF KNOWN

25. OPEN TO PUBLIC? YES ( ) NO (X)

26. LOCAL CONTACT PERSON OR ORGANIZATION

27. OTHER SURVEYS IN WHICH INCLUDED

28. NO. OF STORIES 2

29. BASEMENT? YES ( ) NO (X)

30. FOUNDATION MATERIAL
Concrete

31. WALL CONSTRUCTION
Brick

32. ROOF TYPE AND MATERIAL
Not Visable

33. NO. OF BAYS
FRONT 4 SIDE 0

34. WALL TREATMENT

35. PLAN SHAPE Square

36. CHANGES (EXPLAIN IN NO. 42) ADDITION (X) ALTERED ( ) MOVED ( )

37. CONDITION
INTERIOR Good
EXTERIOR

38. PRESERVATION UNDERWAY? YES ( ) NO (X)

39. ENDANGERED? BY WHAT? YES ( ) NO (X)

40. VISIBLE FROM PUBLIC ROAD? YES (X) NO ( )

41. DISTANCE FROM AND FRONTAGE ON ROAD
12'4"

42. FURTHER DESCRIPTION OF IMPORTANT FEATURES

Canopy on street front
Front - 50'1"

2-8 PHOTO MUST BE PROVIDED

43. HISTORY AND SIGNIFICANCE

44. DESCRIPTION OF ENVIRONMENT AND OUTBUILDINGS

45. SOURCES OF INFORMATION

46. PREPARED BY

47. ORGANIZATION

48. DATE

49. REVISION DATE(S)


Ferrell

ST-AS 007-060

MISSOURI OFFICE OF HISTORIC PRESERVATION

ARCHITECTURAL/HISTORIC INVENTORY SURVEY FORM

1. NO.

2. COUNTY
Scott

3. LOCATION OF NEGATIVES

4. PRESENT LOCAL NAME(S) OR DESIGNATION(S)

5. OTHER NAME(S)

6. SPECIFIC LEGAL LOCATION
TOWNSHIP_____ RANGE_____ SECTION _____
IF CITY OR TOWN, STREET ADDRESS
Second and Ash n/e

7. CITY OR TOWN IF RURAL, VICINITY
Scott City

8. DESCRIPTION OF LOCATION

9. COORDINATES UTM
LAT
LONG

10. SITE ( ) STRUCTURE ( )
BUILDING ( ) OBJECT ( )

11. ON NATIONAL REGISTER? YES ( ) NO (X)

12. IS IT ELIGIBLE? YES ( ) NO (X)

13. PART OF ESTAB. HIST. DISTRICT? YES ( ) NO (X)

14. DISTRICT POTENTIAL? YES ( ) NO (X)

15. NAME OF ESTABLISHED DISTRICT

16. THEMATIC CATEGORY
resident

17. DATE(S) OR PERIOD
1910's

18. STYLE OR DESIGN
2 pen

19. ARCHITECT OR ENGINEER

20. CONTRACTOR OR BUILDER

21. ORIGINAL USE, IF APPARENT
residential

22. PRESENT USE
residential

23. OWNERSHIP PUBLIC ( ) PRIVATE (X)

24. OWNER'S NAME AND ADDRESS IF KNOWN

25. OPEN TO PUBLIC? YES ( ) NO ( )

26. LOCAL CONTACT PERSON OR ORGANIZATION

27. OTHER SURVEYS IN WHICH INCLUDED

28. NO. OF STORIES 2

29. BASEMENT? YES (X) NO ( )

30. FOUNDATION MATERIAL
block

31. WALL CONSTRUCTION
wood frame

32. ROOF TYPE AND MATERIAL
asb. shingle dormer

33. NO. OF BAYS
FRONT 4 SIDE 4

34. WALL TREATMENT
siding

35. PLAN SHAPE rec.

36. CHANGES (EXPLAIN IN NO. 42) ADDITION ( ) ALTERED ( ) MOVED ( )

37. CONDITION
INTERIOR_____
EXTERIOR excellent

38. PRESERVATION UNDERWAY? YES ( ) NO (X)

39. ENDANGERED? BY WHAT? YES ( ) NO (X)

40. VISIBLE FROM PUBLIC ROAD? YES (X) NO ( )

41. DISTANCE FROM AND FRONTAGE ON ROAD

42. FURTHER DESCRIPTION OF IMPORTANT FEATURES

transon light (windows over front doors)
back porch enclosed

8-20

PHOTO MUST BE PROVIDED

43. HISTORY AND SIGNIFICANCE

44. DESCRIPTION OF ENVIRONMENT AND OUTBUILDINGS

45. SOURCES OF INFORMATION

46. PREPARED BY

47. ORGANIZATION

48. DATE

49. REVISION DATE(S)



ST AS 007-061

MISSOURI OFFICE OF HISTORIC PRESERVATION

ARCHITECTURAL/HISTORIC INVENTORY SURVEY FORM

1. NO.

2. COUNTY
Scott

3. LOCATION OF NEGATIVES

4. PRESENT LOCAL NAME(S) OR DESIGNATION(S)

5. OTHER NAME(S)

6. SPECIFIC LEGAL LOCATION
TOWNSHIP_____ RANGE_____ SECTION _____
IF CITY OR TOWN, STREET ADDRESS
Sec. and Ash Street

7. CITY OR TOWN IF RURAL, VICINITY
Scott City

8. DESCRIPTION OF LOCATION

9. COORDINATES UTM
LAT
LONG

10. SITE ( ) STRUCTURE ( )
BUILDING (X) OBJECT ( )

11. ON NATIONAL REGISTER? YES ( ) NO (X)

12. IS IT ELIGIBLE? YES ( ) NO (X)

13. PART OF ESTAB. HIST. DISTRICT? YES ( ) NO (X)

14. DISTRICT POTENTIAL? YES ( ) NO (X)

15. NAME OF ESTABLISHED DISTRICT

16. THEMATIC CATEGORY
residential

17. DATE(S) OR PERIOD
1930

18. STYLE OR DESIGN
contemp. gabled

19. ARCHITECT OR ENGINEER

20. CONTRACTOR OR BUILDER

21. ORIGINAL USE, IF APPARENT
residential

22. PRESENT USE
residential

23. OWNERSHIP PUBLIC ( ) PRIVATE (X)

24. OWNER'S NAME AND ADDRESS IF KNOWN

25. OPEN TO PUBLIC? YES ( ) NO (X)

26. LOCAL CONTACT PERSON OR ORGANIZATION

27. OTHER SURVEYS IN WHICH INCLUDED

28. NO. OF STORIES 2

29. BASEMENT? YES (X) NO ( )

30. FOUNDATION MATERIAL
poured concrete

31. WALL CONSTRUCTION
brick

32. ROOF TYPE AND MATERIAL
steep pitched slate

33. NO. OF BAYS
FRONT 3 SIDE 5

34. WALL TREATMENT
brick

35. PLAN SHAPE cube

36. CHANGES (EXPLAIN IN NO. 42) ADDITION ( ) ALTERED ( ) MOVED ( )

37. CONDITION
INTERIOR_____
EXTERIOR excellent

38. PRESERVATION UNDERWAY? YES ( ) NO (X)

39. ENDANGERED? BY WHAT? YES ( ) NO (X)

40. VISIBLE FROM PUBLIC ROAD? YES (X) NO ( )

41. DISTANCE FROM AND FRONTAGE ON ROAD

42. FURTHER DESCRIPTION OF IMPORTANT FEATURES

curbed lintel over win dows
wide chimney base - decorate stone
arched portico

PHOTO MUST BE PROVIDED

43. HISTORY AND SIGNIFICANCE

44. DESCRIPTION OF ENVIRONMENT AND OUTBUILDINGS

45. SOURCES OF INFORMATION

46. PREPARED BY

47. ORGANIZATION

48. DATE 49. REVISION DATE(S)


NO PARKING
ANY
TIME

ST AS-007-062

MISSOURI OFFICE OF HISTORIC PRESERVATION

ARCHITECTURAL/HISTORIC INVENTORY SURVEY FORM

1. NO.

2. COUNTY: Scott

3. LOCATION OF NEGATIVES

4. PRESENT LOCAL NAME(S) OR DESIGNATION(S)

5. OTHER NAME(S)

6. SPECIFIC LEGAL LOCATION
TOWNSHIP _____ RANGE _____ SECTION _____
IF CITY OR TOWN, STREET ADDRESS: Corner of Second and Beech

7. CITY OR TOWN IF RURAL, VICINITY: Scott City

8. DESCRIPTION OF LOCATION

9. COORDINATES UTM
LAT
LONG

10. SITE ( ) STRUCTURE ( )
BUILDING (X) OBJECT ( )

11. ON NATIONAL REGISTER? YES ( ) NO (X)

12. IS IT ELIGIBLE? YES ( ) NO (X)

13. PART OF ESTAB. HIST. DISTRICT? YES ( ) NO (X)

14. DISTRICT POTENTIAL? YES ( ) NO (X)

15. NAME OF ESTABLISHED DISTRICT

16. THEMATIC CATEGORY: residential

17. DATE(S) OR PERIOD: 1940's

18. STYLE OR DESIGN: brick block

19. ARCHITECT OR ENGINEER

20. CONTRACTOR OR BUILDER

21. ORIGINAL USE, IF APPARENT: residential

22. PRESENT USE: residential

23. OWNERSHIP PUBLIC ( ) PRIVATE (X)

24. OWNER'S NAME AND ADDRESS IF KNOWN

25. OPEN TO PUBLIC? YES ( ) NO (X)

26. LOCAL CONTACT PERSON OR ORGANIZATION

27. OTHER SURVEYS IN WHICH INCLUDED

28. NO. OF STORIES: 1

29. BASEMENT? YES (X) NO ( )

30. FOUNDATION MATERIAL: concrete

31. WALL CONSTRUCTION: brick

32. ROOF TYPE AND MATERIAL: gable pitched

33. NO. OF BAYS FRONT 4 SIDE 4

34. WALL TREATMENT: brick

35. PLAN SHAPE: c-shape

36. CHANGES (EXPLAIN IN NO. 42) ADDITION ( ) ALTERED ( ) MOVED ( )

37. CONDITION
INTERIOR: excellent
EXTERIOR: excellent

38. PRESERVATION UNDERWAY? YES ( ) NO (X)

39. ENDANGERED? BY WHAT? YES ( ) NO (X)

40. VISIBLE FROM PUBLIC ROAD? YES (X) NO ( )

41. DISTANCE FROM AND FRONTAGE ON ROAD

42. FURTHER DESCRIPTION OF IMPORTANT FEATURES

addition - wooden fence in backyard

8-9 PHOTO MUST BE PROVIDED

43. HISTORY AND SIGNIFICANCE

44. DESCRIPTION OF ENVIRONMENT AND OUTBUILDINGS

45. SOURCES OF INFORMATION

46. PREPARED BY

47. ORGANIZATION

48. DATE

49. REVISION DATE(S)



ST-AS-007-063

MISSOURI OFFICE OF HISTORIC PRESERVATION

ARCHITECTURAL/HISTORIC INVENTORY SURVEY FORM

1. NO.

2. COUNTY: Scott

3. LOCATION OF NEGATIVES

4. PRESENT LOCAL NAME(S) OR DESIGNATION(S)

5. OTHER NAME(S)

6. SPECIFIC LEGAL LOCATION
TOWNSHIP_____ RANGE_____ SECTION _____
IF CITY OR TOWN, STREET ADDRESS: Second Street & Cherry

7. CITY OR TOWN IF RURAL, VICINITY: Scott City

8. DESCRIPTION OF LOCATION

9. COORDINATES UTM
LAT
LONG

10. SITE ( ) STRUCTURE ( )
BUILDING (X) OBJECT ( )

11. ON NATIONAL REGISTER? YES ( ) NO (X)

12. IS IT ELIGIBLE? YES (X) NO ( )

13. PART OF ESTAB. HIST. DISTRICT? YES ( ) NO (X)

14. DISTRICT POTENTIAL? YES (X) NO ( )

15. NAME OF ESTABLISHED DISTRICT

16. THEMATIC CATEGORY: Commercial

17. DATE(S) OR PERIOD

18. STYLE OR DESIGN: Contemporary

19. ARCHITECT OR ENGINEER

20. CONTRACTOR OR BUILDER

21. ORIGINAL USE, IF APPARENT

22. PRESENT USE: Commercial

23. OWNERSHIP PUBLIC ( ) PRIVATE (X)

24. OWNER'S NAME AND ADDRESS IF KNOWN

25. OPEN TO PUBLIC? YES (X) NO ( )

26. LOCAL CONTACT PERSON OR ORGANIZATION

27. OTHER SURVEYS IN WHICH INCLUDED

28. NO. OF STORIES: 1

29. BASEMENT? YES (X) NO ( )

30. FOUNDATION MATERIAL: Concrete Block

31. WALL CONSTRUCTION: Concrete/Brick

32. ROOF TYPE AND MATERIAL

33. NO. OF BAYS FRONT 1 SIDE

34. WALL TREATMENT

35. PLAN SHAPE: Rect.

36. CHANGES (EXPLAIN IN NO. 42) ADDITION (X) ALTERED ( ) MOVED ( )

37. CONDITION
INTERIOR_____
EXTERIOR: Excellent

38. PRESERVATION UNDERWAY? YES ( ) NO (X)

39. ENDANGERED? YES ( ) NO (X)
BY WHAT?

40. VISIBLE FROM PUBLIC ROAD? YES (X) NO ( )

41. DISTANCE FROM AND FRONTAGE ON ROAD

42. FURTHER DESCRIPTION OF IMPORTANT FEATURES

Addition - Front (Concrete) '79' constructed

2-15 PHOTO MUST BE PROVIDED

43. HISTORY AND SIGNIFICANCE

44. DESCRIPTION OF ENVIRONMENT AND OUTBUILDINGS

45. SOURCES OF INFORMATION

46. PREPARED BY

47. ORGANIZATION

48. DATE

49. REVISION DATE(S)


Hallmark Jewelers

ST-AS-007-064

MISSOURI OFFICE OF HISTORIC PRESERVATION

ARCHITECTURAL/HISTORIC INVENTORY SURVEY FORM

1. NO.

2. COUNTY
Scott

3. LOCATION OF NEGATIVES

4. PRESENT LOCAL NAME(S) OR DESIGNATION(S)

5. OTHER NAME(S)

6. SPECIFIC LEGAL LOCATION
TOWNSHIP_____ RANGE_____ SECTION _____
IF CITY OR TOWN, STREET ADDRESS
2nd and Chestnut S/E

7. CITY OR TOWN IF RURAL, VICINITY
Scott City

8. DESCRIPTION OF LOCATION

9. COORDINATES UTM
LAT
LONG

10. SITE ( ) STRUCTURE ( )
BUILDING (X) OBJECT ( )

11. ON NATIONAL REGISTER? YES ( ) NO (X)

12. IS IT ELIGIBLE? YES ( ) NO (X)

13. PART OF ESTAB. HIST. DISTRICT? YES ( ) NO (X)

14. DISTRICT POTENTIAL? YES ( ) NO (X)

15. NAME OF ESTABLISHED DISTRICT

16. THEMATIC CATEGORY
resident

17. DATE(S) OR PERIOD
1910's - 1920's

18. STYLE OR DESIGN

19. ARCHITECT OR ENGINEER

20. CONTRACTOR OR BUILDER

21. ORIGINAL USE, IF APPARENT
resident

22. PRESENT USE
resident

23. OWNERSHIP PUBLIC ( ) PRIVATE (X)

24. OWNER'S NAME AND ADDRESS IF KNOWN

25. OPEN TO PUBLIC? YES ( ) NO (X)

26. LOCAL CONTACT PERSON OR ORGANIZATION

27. OTHER SURVEYS IN WHICH INCLUDED

28. NO. OF STORIES 1 1/2

29. BASEMENT? YES (X) NO ( )

30. FOUNDATION MATERIAL
block

31. WALL CONSTRUCTION
wooden frame

32. ROOF TYPE AND MATERIAL
asb. hipped/dormer

33. NO. OF BAYS
FRONT 3 SIDE 6

34. WALL TREATMENT
asb. siding

35. PLAN SHAPE cube

36. CHANGES (EXPLAIN IN NO. 42) back
ADDITION (X) ALTERED ( ) MOVED ( )

37. CONDITION
INTERIOR_____
EXTERIOR poor

38. PRESERVATION UNDERWAY? YES ( ) NO (X)

39. ENDANGERED? BY WHAT? YES ( ) NO (X)

40. VISIBLE FROM PUBLIC ROAD? YES (X) NO ( )

41. DISTANCE FROM AND FRONTAGE ON ROAD

42. FURTHER DESCRIPTION OF IMPORTANT FEATURES

lattice shutters

PHOTO MUST 8-24 BE PROVIDED

43. HISTORY AND SIGNIFICANCE

44. DESCRIPTION OF ENVIRONMENT AND OUTBUILDINGS

45. SOURCES OF INFORMATION

46. PREPARED BY

47. ORGANIZATION

48. DATE 49. REVISION DATE(S)



MISSOURI OFFICE OF HISTORIC PRESERVATION

ARCHITECTURAL/HISTORIC INVENTORY SURVEY FORM

ST-AS-007-065

1. NO.

2. COUNTY
Scott

3. LOCATION OF NEGATIVES

4. PRESENT LOCAL NAME(S) OR DESIGNATION(S)

5. OTHER NAME(S)

6. SPECIFIC LEGAL LOCATION
TOWNSHIP_____ RANGE_____ SECTION _____
IF CITY OR TOWN, STREET ADDRESS
Second and Chestnut

7. CITY OR TOWN IF RURAL, VICINITY
Scott City

8. DESCRIPTION OF LOCATION

9. COORDINATES UTM
LAT
LONG

10. SITE ( ) STRUCTURE ( )
BUILDING (X) OBJECT ( )

11. ON NATIONAL REGISTER? YES ( ) NO (X)

12. IS IT ELIGIBLE? YES ( ) NO (X)

13. PART OF ESTAB. HIST. DISTRICT? YES ( ) NO (X)

14. DISTRICT POTENTIAL? YES ( ) NO (X)

15. NAME OF ESTABLISHED DISTRICT

16. THEMATIC CATEGORY
resident

17. DATE(S) OR PERIOD
1920 - 1930

18. STYLE OR DESIGN
Folk

19. ARCHITECT OR ENGINEER

20. CONTRACTOR OR BUILDER

21. ORIGINAL USE, IF APPARENT
residential

22. PRESENT USE
residential

23. OWNERSHIP PUBLIC ( ) PRIVATE (X)

24. OWNER'S NAME AND ADDRESS IF KNOWN

25. OPEN TO PUBLIC? YES ( ) NO (X)

26. LOCAL CONTACT PERSON OR ORGANIZATION

27. OTHER SURVEYS IN WHICH INCLUDED

28. NO. OF STORIES 1

29. BASEMENT? YES (X) NO ( )

30. FOUNDATION MATERIAL
poured concrete

31. WALL CONSTRUCTION
wooden frame

32. ROOF TYPE AND MATERIAL
asph.

33. NO. OF BAYS
FRONT 4 SIDE 4

34. WALL TREATMENT

35. PLAN SHAPE rec.

36. CHANGES (EXPLAIN IN NO. 42) ADDITION ( ) ALTERED (X) MOVED ( )

37. CONDITION
INTERIOR_____
EXTERIOR good

38. PRESERVATION UNDERWAY? YES ( ) NO (X)

39. ENDANGERED? BY WHAT? YES ( ) NO (X)

40. VISIBLE FROM PUBLIC ROAD? YES (X) NO ( )

41. DISTANCE FROM AND FRONTAGE ON ROAD

42. FURTHER DESCRIPTION OF IMPORTANT FEATURES

enclosed front porch

PHOTO MUST 8-4 BE PROVIDED

43. HISTORY AND SIGNIFICANCE

44. DESCRIPTION OF ENVIRONMENT AND OUTBUILDINGS

45. SOURCES OF INFORMATION

46. PREPARED BY

47. ORGANIZATION

48. DATE

49. REVISION DATE(S)



MISSOURI OFFICE OF HISTORIC PRESERVATION

ARCHITECTURAL/HISTORIC INVENTORY SURVEY FORM

ST-AS-007-066

1. NO.

2. COUNTY
Scott

3. LOCATION OF NEGATIVES

4. PRESENT LOCAL NAME(S) OR DESIGNATION(S)

5. OTHER NAME(S)

6. SPECIFIC LEGAL LOCATION
TOWNSHIP _____ RANGE _____ SECTION _____
IF CITY OR TOWN, STREET ADDRESS
Corner of Second and Chestnut

7. CITY OR TOWN IF RURAL, VICINITY
Scott City

8. DESCRIPTION OF LOCATION

9. COORDINATES UTM
LAT
LONG

10. SITE ( ) STRUCTURE ( )
BUILDING (X) OBJECT ( )

11. ON NATIONAL REGISTER? YES ( ) NO (X)

12. IS IT ELIGIBLE? YES ( ) NO (X)

13. PART OF ESTAB. HIST. DISTRICT? YES ( ) NO (X)

14. DISTRICT POTENTIAL? YES ( ) NO (X)

15. NAME OF ESTABLISHED DISTRICT

16. THEMATIC CATEGORY
residence

17. DATE(S) OR PERIOD
1915

18. STYLE OR DESIGN
Victorian

19. ARCHITECT OR ENGINEER

20. CONTRACTOR OR BUILDER

21. ORIGINAL USE, IF APPARENT
residence

22. PRESENT USE
residence

23. OWNERSHIP PUBLIC ( ) PRIVATE (X)

24. OWNER'S NAME AND ADDRESS IF KNOWN

25. OPEN TO PUBLIC? YES ( ) NO (X)

26. LOCAL CONTACT PERSON OR ORGANIZATION

27. OTHER SURVEYS IN WHICH INCLUDED

28. NO. OF STORIES 1

29. BASEMENT? YES ( ) NO (X)

30. FOUNDATION MATERIAL
concrete block

31. WALL CONSTRUCTION
wooden frame

32. ROOF TYPE AND MATERIAL
gable, pitched, asb. shingle

33. NO. OF BAYS
FRONT 4 SIDE

34. WALL TREATMENT
siding

35. PLAN SHAPE

36. CHANGES (EXPLAIN IN NO. 42) ADDITION (X) ALTERED ( ) MOVED ( )

37. CONDITION
INTERIOR good
EXTERIOR good

38. PRESERVATION UNDERWAY? YES ( ) NO (X)

39. ENDANGERED? BY WHAT? YES ( ) NO (X)

40. VISIBLE FROM PUBLIC ROAD? YES (X) NO ( )

41. DISTANCE FROM AND FRONTAGE ON ROAD

42. FURTHER DESCRIPTION OF IMPORTANT FEATURES

addition to north side

PHOTO MUST 8-5 BE PROVIDED

43. HISTORY AND SIGNIFICANCE

44. DESCRIPTION OF ENVIRONMENT AND OUTBUILDINGS

45. SOURCES OF INFORMATION

46. PREPARED BY

47. ORGANIZATION

48. DATE

49. REVISION DATE(S)



MISSOURI OFFICE OF HISTORIC PRESERVATION

ARCHITECTURAL/HISTORIC INVENTORY SURVEY FORM

ST-AS-007-067

1. NO.

2. COUNTY
Scott

3. LOCATION OF NEGATIVES

4. PRESENT LOCAL NAME(S) OR DESIGNATION(S)

5. OTHER NAME(S)

6. SPECIFIC LEGAL LOCATION
TOWNSHIP_____ RANGE_____ SECTION _____
IF CITY OR TOWN, STREET ADDRESS
2nd and Chestnut

7. CITY OR TOWN IF RURAL, VICINITY
Scott City

8. DESCRIPTION OF LOCATION

9. COORDINATES UTM
LAT
LONG

10. SITE ( ) STRUCTURE ( )
BUILDING (X) OBJECT ( )

11. ON NATIONAL REGISTER? YES ( ) NO (X)

12. IS IT ELIGIBLE? YES ( ) NO (X)

13. PART OF ESTAB. HIST. DISTRICT? YES ( ) NO (X)

14. DISTRICT POTENTIAL? YES ( ) NO (X)

15. NAME OF ESTABLISHED DISTRICT

16. THEMATIC CATEGORY
resident

17. DATE(S) OR PERIOD
1920's

18. STYLE OR DESIGN
bungalow

19. ARCHITECT OR ENGINEER

20. CONTRACTOR OR BUILDER

21. ORIGINAL USE, IF APPARENT
resident

22. PRESENT USE
resident

23. OWNERSHIP PUBLIC ( ) PRIVATE (X)

24. OWNER'S NAME AND ADDRESS IF KNOWN

25. OPEN TO PUBLIC? YES ( ) NO (X)

26. LOCAL CONTACT PERSON OR ORGANIZATION

27. OTHER SURVEYS IN WHICH INCLUDED

28. NO. OF STORIES 1 1/2

29. BASEMENT? YES (X) NO ( )

30. FOUNDATION MATERIAL
block

31. WALL CONSTRUCTION
wooden frame

32. ROOF TYPE AND MATERIAL
asph. shingle

33. NO. OF BAYS
FRONT 4 SIDE

34. WALL TREATMENT
wooden shingle

35. PLAN SHAPE rect.

36. CHANGES (EXPLAIN IN NO. 42) ADDITION ( ) ALTERED (X) MOVED ( )

37. CONDITION
INTERIOR_____
EXTERIOR excellent

38. PRESERVATION UNDERWAY? YES ( ) NO (X)

39. ENDANGERED? BY WHAT? YES ( ) NO (X)

40. VISIBLE FROM PUBLIC ROAD? YES (X) NO ( )

41. DISTANCE FROM AND FRONTAGE ON ROAD

42. FURTHER DESCRIPTION OF IMPORTANT FEATURES

Back porch enclosed
Diamond window front north side
transom glass over front door

8-30

PHOTO MUST BE PROVIDED

43. HISTORY AND SIGNIFICANCE

44. DESCRIPTION OF ENVIRONMENT AND OUTBUILDINGS

45. SOURCES OF INFORMATION

46. PREPARED BY

47. ORGANIZATION

48. DATE 49. REVISION DATE(S)



ST AS-007-068

MISSOURI OFFICE OF HISTORIC PRESERVATION

ARCHITECTURAL/HISTORIC INVENTORY SURVEY FORM

1. NO.

2. COUNTY
Scott

3. LOCATION OF NEGATIVES

4. PRESENT LOCAL NAME(S) OR DESIGNATION(S)

5. OTHER NAME(S)

6. SPECIFIC LEGAL LOCATION
TOWNSHIP_____ RANGE_____ SECTION_____
IF CITY OR TOWN, STREET ADDRESS
2nd and Chestnut

7. CITY OR TOWN IF RURAL, VICINITY
Scott City

8. DESCRIPTION OF LOCATION

9. COORDINATES UTM
LAT
LONG

10. SITE ( ) STRUCTURE ( )
BUILDING (X) OBJECT ( )

11. ON NATIONAL REGISTER? YES ( ) NO (X)

12. IS IT ELIGIBLE? YES ( ) NO (X)

13. PART OF ESTAB. HIST. DISTRICT? YES ( ) NO (X)

14. DISTRICT POTENTIAL? YES ( ) NO (X)

15. NAME OF ESTABLISHED DISTRICT

16. THEMATIC CATEGORY
resident

17. DATE(S) OR PERIOD
1900's

18. STYLE OR DESIGN
Folk-rural

19. ARCHITECT OR ENGINEER

20. CONTRACTOR OR BUILDER

21. ORIGINAL USE, IF APPARENT
residential

22. PRESENT USE
residential

23. OWNERSHIP PUBLIC ( ) PRIVATE (X)

24. OWNER'S NAME AND ADDRESS IF KNOWN

25. OPEN TO PUBLIC? YES ( ) NO (X)

26. LOCAL CONTACT PERSON OR ORGANIZATION

27. OTHER SURVEYS IN WHICH INCLUDED

28. NO. OF STORIES 2

29. BASEMENT? YES ( ) NO (X)

30. FOUNDATION MATERIAL
can't see

31. WALL CONSTRUCTION
wooden frame dormer

32. ROOF TYPE AND MATERIAL
asb. - steep pitch

33. NO. OF BAYS
FRONT 2 SIDE 4

34. WALL TREATMENT
alum. siding

35. PLAN SHAPE

36. CHANGES (EXPLAIN IN NO. 42) car-port
ADDITION (X) ALTERED ( ) MOVED ( )

37. CONDITION
INTERIOR_____
EXTERIOR excellent

38. PRESERVATION UNDERWAY? YES ( ) NO (X)

39. ENDANGERED? BY WHAT? YES ( ) NO (X)

40. VISIBLE FROM PUBLIC ROAD? YES (X) NO ( )

41. DISTANCE FROM AND FRONTAGE ON ROAD

42. FURTHER DESCRIPTION OF IMPORTANT FEATURES

front porch columns.
con. rail on street/yard steps

8-10 PHOTO MUST BE PROVIDED

43. HISTORY AND SIGNIFICANCE

44. DESCRIPTION OF ENVIRONMENT AND OUTBUILDINGS

45. SOURCES OF INFORMATION

46. PREPARED BY

47. ORGANIZATION

48. DATE

49. REVISION DATE(S)



ST-AS 007-069

MISSOURI OFFICE OF HISTORIC PRESERVATION

ARCHITECTURAL/HISTORIC INVENTORY SURVEY FORM

1. NO.

2. COUNTY: Scott

3. LOCATION OF NEGATIVES

4. PRESENT LOCAL NAME(S) OR DESIGNATION(S): Amrhein Rexall

5. OTHER NAME(S)

6. SPECIFIC LEGAL LOCATION
TOWNSHIP _____ RANGE _____ SECTION _____
IF CITY OR TOWN, STREET ADDRESS: NE Corner 2nd & Elm

7. CITY OR TOWN: Scott City — IF RURAL, VICINITY

8. DESCRIPTION OF LOCATION

9. COORDINATES — UTM
LAT
LONG

10. SITE ( ) STRUCTURE ( )
BUILDING (\) OBJECT ( )

11. ON NATIONAL REGISTER? YES ( ) NO (\)

12. IS IT ELIGIBLE? YES ( ) NO (\)

13. PART OF ESTAB. HIST. DISTRICT? YES ( ) NO (\)

14. DISTRICT POTENTIAL? YES (\) NO ( )

15. NAME OF ESTABLISHED DISTRICT

16. THEMATIC CATEGORY: Commercial

17. DATE(S) OR PERIOD: 1940

18. STYLE OR DESIGN: Commercial

19. ARCHITECT OR ENGINEER

20. CONTRACTOR OR BUILDER

21. ORIGINAL USE, IF APPARENT: Commercial

22. PRESENT USE: Commercial

23. OWNERSHIP — PUBLIC ( ) PRIVATE (\)

24. OWNER'S NAME AND ADDRESS IF KNOWN

25. OPEN TO PUBLIC? YES (X) NO ( )

26. LOCAL CONTACT PERSON OR ORGANIZATION

27. OTHER SURVEYS IN WHICH INCLUDED

28. NO. OF STORIES: 1

29. BASEMENT? YES (X) NO ( )

30. FOUNDATION MATERIAL: Brick

31. WALL CONSTRUCTION: Brick

32. ROOF TYPE AND MATERIAL: Not Visable

33. NO. OF BAYS — FRONT 1 SIDE 1½

34. WALL TREATMENT

35. PLAN SHAPE: Rect.

36. CHANGES (EXPLAIN IN NO. 42) — ADDITION (X) ALTERED ( ) MOVED ( )

37. CONDITION — INTERIOR: Excellent — EXTERIOR: Excellent

38. PRESERVATION UNDERWAY? YES ( ) NO (\)

39. ENDANGERED? BY WHAT? YES ( ) NO (\)

40. VISIBLE FROM PUBLIC ROAD? YES (\) NO ( )

41. DISTANCE FROM AND FRONTAGE ON ROAD: 12'4"

42. FURTHER DESCRIPTION OF IMPORTANT FEATURES

Metal fronting & Overhang
Front - 25'7"

2-10 PHOTO MUST BE PROVIDED

43. HISTORY AND SIGNIFICANCE

44. DESCRIPTION OF ENVIRONMENT AND OUTBUILDINGS

45. SOURCES OF INFORMATION

46. PREPARED BY

47. ORGANIZATION

48. DATE

49. REVISION DATE(S)


AMRHEIN
DRUGS
AMRHEIN
Rexall
SECOND ST

ST AS-007-070

MISSOURI OFFICE OF HISTORIC PRESERVATION

ARCHITECTURAL/HISTORIC INVENTORY SURVEY FORM

1. NO.

2. COUNTY Scott

3. LOCATION OF NEGATIVES

4. PRESENT LOCAL NAME(S) OR DESIGNATION(S)

5. OTHER NAME(S)

6. SPECIFIC LEGAL LOCATION
TOWNSHIP _____ RANGE _____ SECTION _____
IF CITY OR TOWN, STREET ADDRESS
SW corner 2nd & Emma

7. CITY OR TOWN IF RURAL, VICINITY
Scott City

8. DESCRIPTION OF LOCATION

9. COORDINATES UTM
LAT
LONG

10. SITE ( ) STRUCTURE ( )
BUILDING (X) OBJECT ( )

11. ON NATIONAL REGISTER? YES ( ) NO (X)

12. IS IT ELIGIBLE? YES ( ) NO (X)

13. PART OF ESTAB. HIST. DISTRICT? YES ( ) NO (X)

14. DISTRICT POTENTIAL? YES ( ) NO (X)

15. NAME OF ESTABLISHED DISTRICT

16. THEMATIC CATEGORY
residence

17. DATE(S) OR PERIOD
1920

18. STYLE OR DESIGN
rural frame

19. ARCHITECT OR ENGINEER

20. CONTRACTOR OR BUILDER

21. ORIGINAL USE, IF APPARENT
resident

22. PRESENT USE
resident

23. OWNERSHIP PUBLIC ( ) PRIVATE (X)

24. OWNER'S NAME AND ADDRESS IF KNOWN

25. OPEN TO PUBLIC? YES ( ) NO (X)

26. LOCAL CONTACT PERSON OR ORGANIZATION

27. OTHER SURVEYS IN WHICH INCLUDED

28. NO. OF STORIES 1

29. BASEMENT? YES (X) NO ( )

30. FOUNDATION MATERIAL
concrete block

31. WALL CONSTRUCTION
frame

32. ROOF TYPE AND MATERIAL
pitched shingle

33. NO. OF BAYS
FRONT 5 SIDE 3

34. WALL TREATMENT

35. PLAN SHAPE

36. CHANGES (EXPLAIN IN NO. 42) ADDITION (X) ALTERED (X) MOVED ( )

37. CONDITION
INTERIOR good
EXTERIOR good

38. PRESERVATION UNDERWAY? YES ( ) NO (X)

39. ENDANGERED? BY WHAT? YES ( ) NO (X)

40. VISIBLE FROM PUBLIC ROAD? YES (X) NO ( )

41. DISTANCE FROM AND FRONTAGE ON ROAD

42. FURTHER DESCRIPTION OF IMPORTANT FEATURES

Add - add on to E/W face.
Alter - alum siding

PHOTO MUST BE PROVIDED
22-0

43. HISTORY AND SIGNIFICANCE

44. DESCRIPTION OF ENVIRONMENT AND OUTBUILDINGS

45. SOURCES OF INFORMATION

46. PREPARED BY

47. ORGANIZATION

48. DATE

49. REVISION DATE(S)



ST-AS-007-071

MISSOURI OFFICE OF HISTORIC PRESERVATION

ARCHITECTURAL/HISTORIC INVENTORY SURVEY FORM

1. NO.

2. COUNTY: Scott

3. LOCATION OF NEGATIVES

4. PRESENT LOCAL NAME(S) OR DESIGNATION(S): Amrck - Burnett Funeral Chapel

5. OTHER NAME(S)

6. SPECIFIC LEGAL LOCATION TOWNSHIP_____ RANGE_____ SECTION _____
IF CITY OR TOWN, STREET ADDRESS: N.W. 2nd/Hickory

7. CITY OR TOWN IF RURAL, VICINITY: Scott City

8. DESCRIPTION OF LOCATION

9. COORDINATES UTM
LAT
LONG

10. SITE ( ) STRUCTURE ( )
BUILDING (X) OBJECT ( )

11. ON NATIONAL REGISTER? YES ( ) NO (X)

12. IS IT ELIGIBLE? YES ( ) NO (X)

13. PART OF ESTAB. HIST. DISTRICT? YES ( ) NO (X)

14. DISTRICT POTENTIAL? YES (X) NO ( )

15. NAME OF ESTABLISHED DISTRICT

16. THEMATIC CATEGORY: Commercial

17. DATE(S) OR PERIOD

18. STYLE OR DESIGN: Contemporary/Spanish

19. ARCHITECT OR ENGINEER

20. CONTRACTOR OR BUILDER

21. ORIGINAL USE, IF APPARENT

22. PRESENT USE: Funeral Home

23. OWNERSHIP: Amick-Burnett PUBLIC ( ) PRIVATE (X)

24. OWNER'S NAME AND ADDRESS IF KNOWN

25. OPEN TO PUBLIC? YES ( ) NO (X)

26. LOCAL CONTACT PERSON OR ORGANIZATION

27. OTHER SURVEYS IN WHICH INCLUDED

28. NO. OF STORIES: 1

29. BASEMENT? YES ( ) NO (X)

30. FOUNDATION MATERIAL: Concrete

31. WALL CONSTRUCTION: Concrete Stucco

32. ROOF TYPE AND MATERIAL: Flat

33. NO. OF BAYS FRONT 0 SIDE 2

34. WALL TREATMENT: Stucco

35. PLAN SHAPE: Rect.

36. CHANGES (EXPLAIN IN NO. 42) ADDITION (X) ALTERED ( ) MOVED ( )

37. CONDITION INTERIOR: Good EXTERIOR: Good

38. PRESERVATION UNDERWAY? YES ( ) NO (X)

39. ENDANGERED? BY WHAT? YES ( ) NO (X)

40. VISIBLE FROM PUBLIC ROAD? YES (X) NO ( )

41. DISTANCE FROM AND FRONTAGE ON ROAD: 43ft. 11 in.

42. FURTHER DESCRIPTION OF IMPORTANT FEATURES

Addition on west side.

1-6 PHOTO MUST BE PROVIDED

43. HISTORY AND SIGNIFICANCE

44. DESCRIPTION OF ENVIRONMENT AND OUTBUILDINGS

45. SOURCES OF INFORMATION

46. PREPARED BY

47. ORGANIZATION

48. DATE | 49. REVISION DATE(S)



ST-AS-007-072

MISSOURI OFFICE OF HISTORIC PRESERVATION

ARCHITECTURAL/HISTORIC INVENTORY SURVEY FORM

1. NO.

2. COUNTY
Scott

3. LOCATION OF NEGATIVES

4. PRESENT LOCAL NAME(S) OR DESIGNATION(S)

5. OTHER NAME(S)

6. SPECIFIC LEGAL LOCATION
TOWNSHIP_____ RANGE_____ SECTION _____
IF CITY OR TOWN, STREET ADDRESS
510 Third

7. CITY OR TOWN IF RURAL, VICINITY
Scott City

8. DESCRIPTION OF LOCATION

9. COORDINATES UTM
LAT
LONG

10. SITE ( ) STRUCTURE ( )
BUILDING (X) OBJECT ( )

11. ON NATIONAL REGISTER? YES ( ) NO (X)

12. IS IT ELIGIBLE? YES ( ) NO ( )

13. PART OF ESTAB. HIST. DISTRICT? YES ( ) NO (X)

14. DISTRICT POTENTIAL? YES ( ) NO (X)

15. NAME OF ESTABLISHED DISTRICT

16. THEMATIC CATEGORY
residence

17. DATE(S) OR PERIOD
1915

18. STYLE OR DESIGN
folk

19. ARCHITECT OR ENGINEER

20. CONTRACTOR OR BUILDER

21. ORIGINAL USE, IF APPARENT
resident

22. PRESENT USE
resident

23. OWNERSHIP PUBLIC ( ) PRIVATE (X)

24. OWNER'S NAME AND ADDRESS IF KNOWN

25. OPEN TO PUBLIC? YES ( ) NO (X)

26. LOCAL CONTACT PERSON OR ORGANIZATION

27. OTHER SURVEYS IN WHICH INCLUDED

28. NO. OF STORIES 1 1/2

29. BASEMENT? YES (X) NO ( )

30. FOUNDATION MATERIAL
brick/stone

31. WALL CONSTRUCTION
frame

32. ROOF TYPE AND MATERIAL
gabled

33. NO. OF BAYS
FRONT 4 SIDE 6

34. WALL TREATMENT

35. PLAN SHAPE

36. CHANGES (EXPLAIN IN NO. 42) ADDITION ( ) ALTERED (X) MOVED ( )

37. CONDITION
INTERIOR excellent
EXTERIOR excellent

38. PRESERVATION UNDERWAY? YES ( ) NO (X)

39. ENDANGERED? BY WHAT? YES ( ) NO (X)

40. VISIBLE FROM PUBLIC ROAD? YES (X) NO ( )

41. DISTANCE FROM AND FRONTAGE ON ROAD

42. FURTHER DESCRIPTION OF IMPORTANT FEATURES
alter new siding
round stained glass windows
clonig columns
out building

PHOTO MUST BE PROVIDED
22-19

43. HISTORY AND SIGNIFICANCE

44. DESCRIPTION OF ENVIRONMENT AND OUTBUILDINGS

45. SOURCES OF INFORMATION

46. PREPARED BY

47. ORGANIZATION

48. DATE 49. REVISION DATE(S)



ST-AS-007-073

MISSOURI OFFICE OF HISTORIC PRESERVATION

ARCHITECTURAL/HISTORIC INVENTORY SURVEY FORM

1. NO.

2. COUNTY: Scott

3. LOCATION OF NEGATIVES

4. PRESENT LOCAL NAME(S) OR DESIGNATION(S)

5. OTHER NAME(S)

6. SPECIFIC LEGAL LOCATION
TOWNSHIP_____ RANGE_____ SECTION _____
IF CITY OR TOWN, STREET ADDRESS: 702 3rd

7. CITY OR TOWN: Scott City — IF RURAL, VICINITY

8. DESCRIPTION OF LOCATION

9. COORDINATES — UTM
LAT
LONG

10. SITE ( ) STRUCTURE ( )
BUILDING (X) OBJECT ( )

11. ON NATIONAL REGISTER? YES ( ) NO (X)

12. IS IT ELIGIBLE? YES ( ) NO (X)

13. PART OF ESTAB. HIST. DISTRICT? YES ( ) NO (X)

14. DISTRICT POTENTIAL? YES ( ) NO (X)

15. NAME OF ESTABLISHED DISTRICT

16. THEMATIC CATEGORY

17. DATE(S) OR PERIOD: 1920

18. STYLE OR DESIGN: Folk

19. ARCHITECT OR ENGINEER

20. CONTRACTOR OR BUILDER

21. ORIGINAL USE, IF APPARENT: Residence

22. PRESENT USE: Residence

23. OWNERSHIP — PUBLIC ( ) PRIVATE (X)

24. OWNER'S NAME AND ADDRESS IF KNOWN

25. OPEN TO PUBLIC? YES ( ) NO (X)

26. LOCAL CONTACT PERSON OR ORGANIZATION

27. OTHER SURVEYS IN WHICH INCLUDED

28. NO. OF STORIES: 1½

29. BASEMENT? YES (X) NO ( )

30. FOUNDATION MATERIAL: Brick

31. WALL CONSTRUCTION: Frame

32. ROOF TYPE AND MATERIAL: Pitched-Shingled

33. NO. OF BAYS — FRONT 7 SIDE 11

34. WALL TREATMENT

35. PLAN SHAPE: Rect.

36. CHANGES (EXPLAIN IN NO. 42) — ADDITION (X) ALTERED ( ) MOVED ( )

37. CONDITION — INTERIOR: Good — EXTERIOR: Good

38. PRESERVATION UNDERWAY? YES ( ) NO (X)

39. ENDANGERED? BY WHAT? YES ( ) NO (X)

40. VISIBLE FROM PUBLIC ROAD? YES (X) NO ( )

41. DISTANCE FROM AND FRONTAGE ON ROAD

42. FURTHER DESCRIPTION OF IMPORTANT FEATURES

Addition - Room on rear (eastface)

PHOTO MUST 10-3 BE PROVIDED

43. HISTORY AND SIGNIFICANCE

44. DESCRIPTION OF ENVIRONMENT AND OUTBUILDINGS

45. SOURCES OF INFORMATION

46. PREPARED BY

47. ORGANIZATION

48. DATE | 49. REVISION DATE(S)



ST-AS-007-074

MISSOURI OFFICE OF HISTORIC PRESERVATION

ARCHITECTURAL/HISTORIC INVENTORY SURVEY FORM

1. NO.

2. COUNTY
Scott

3. LOCATION OF NEGATIVES

4. PRESENT LOCAL NAME(S) OR DESIGNATION(S)

5. OTHER NAME(S)

6. SPECIFIC LEGAL LOCATION
TOWNSHIP_____ RANGE_____ SECTION _____
IF CITY OR TOWN, STREET ADDRESS
703 Third Street

7. CITY OR TOWN IF RURAL, VICINITY
Scott City

8. DESCRIPTION OF LOCATION

9. COORDINATES UTM
LAT
LONG

10. SITE ( ) STRUCTURE ( )
BUILDING (X) OBJECT ( )

11. ON NATIONAL REGISTER? YES ( ) NO (X)

12. IS IT ELIGIBLE? YES ( ) NO (X)

13. PART OF ESTAB. HIST. DISTRICT? YES ( ) NO (X)

14. DISTRICT POTENTIAL? YES ( ) NO (X)

15. NAME OF ESTABLISHED DISTRICT

16. THEMATIC CATEGORY
residential

17. DATE(S) OR PERIOD
1920's

18. STYLE OR DESIGN
Folk

19. ARCHITECT OR ENGINEER

20. CONTRACTOR OR BUILDER

21. ORIGINAL USE, IF APPARENT
residence

22. PRESENT USE
residence

23. OWNERSHIP PUBLIC ( ) PRIVATE (X)

24. OWNER'S NAME AND ADDRESS IF KNOWN

25. OPEN TO PUBLIC? YES ( ) NO (X)

26. LOCAL CONTACT PERSON OR ORGANIZATION

27. OTHER SURVEYS IN WHICH INCLUDED

28. NO. OF STORIES 2

29. BASEMENT? YES (X) NO ( )

30. FOUNDATION MATERIAL
concrete

31. WALL CONSTRUCTION
wooden frame

32. ROOF TYPE AND MATERIAL
gable hipped, asb. sh.

33. NO. OF BAYS
FRONT 3 SIDE

34. WALL TREATMENT
siding

35. PLAN SHAPE sq.

36. CHANGES (EXPLAIN IN NO. 42) ADDITION ( ) ALTERED ( ) MOVED ( )

37. CONDITION
INTERIOR good
EXTERIOR good

38. PRESERVATION UNDERWAY? YES ( ) NO (X)

39. ENDANGERED? BY WHAT? YES ( ) NO (X)

40. VISIBLE FROM PUBLIC ROAD? YES (X) NO ( )

41. DISTANCE FROM AND FRONTAGE ON ROAD

42. FURTHER DESCRIPTION OF IMPORTANT FEATURES

addition - north side
wooden fence north side
enclosed front porch

PHOTO MUST 8-35 BE PROVIDED

43. HISTORY AND SIGNIFICANCE

44. DESCRIPTION OF ENVIRONMENT AND OUTBUILDINGS

45. SOURCES OF INFORMATION

46. PREPARED BY

47. ORGANIZATION

48. DATE 49. REVISION DATE(S)



ST-AS-007-075

MISSOURI OFFICE OF HISTORIC PRESERVATION

ARCHITECTURAL/HISTORIC INVENTORY SURVEY FORM

1. NO.

2. COUNTY: Scott

3. LOCATION OF NEGATIVES

4. PRESENT LOCAL NAME(S) OR DESIGNATION(S)

5. OTHER NAME(S)

6. SPECIFIC LEGAL LOCATION
TOWNSHIP_____ RANGE_____ SECTION _____
IF CITY OR TOWN, STREET ADDRESS: 706 Third St.

7. CITY OR TOWN IF RURAL, VICINITY: Scott City

8. DESCRIPTION OF LOCATION

9. COORDINATES UTM
LAT
LONG

10. SITE ( ) STRUCTURE ( )
BUILDING (X) OBJECT ( )

11. ON NATIONAL REGISTER? YES ( ) NO (X)

12. IS IT ELIGIBLE? YES ( ) NO (X)

13. PART OF ESTAB. HIST. DISTRICT? YES ( ) NO (X)

14. DISTRICT POTENTIAL? YES ( ) NO (X)

15. NAME OF ESTABLISHED DISTRICT

16. THEMATIC CATEGORY: Resident

17. DATE(S) OR PERIOD: 1920's

18. STYLE OR DESIGN: Folk-Frame

19. ARCHITECT OR ENGINEER

20. CONTRACTOR OR BUILDER

21. ORIGINAL USE, IF APPARENT: Residence

22. PRESENT USE: Residence

23. OWNERSHIP PUBLIC ( ) PRIVATE (X)

24. OWNER'S NAME AND ADDRESS IF KNOWN

25. OPEN TO PUBLIC? YES ( ) NO (X)

26. LOCAL CONTACT PERSON OR ORGANIZATION

27. OTHER SURVEYS IN WHICH INCLUDED

28. NO. OF STORIES: 1

29. BASEMENT? YES (X) NO ( )

30. FOUNDATION MATERIAL: Concrete Blocks

31. WALL CONSTRUCTION: Wooden Frame

32. ROOF TYPE AND MATERIAL: Dormer, gable, pitched Asph. Shingle

33. NO. OF BAYS FRONT 3 SIDE 5

34. WALL TREATMENT: Alum. Siding

35. PLAN SHAPE: Cube

36. CHANGES (EXPLAIN IN NO. 42) ADDITION (X) ALTERED (X) MOVED ( )

37. CONDITION
INTERIOR_____
EXTERIOR: Good

38. PRESERVATION UNDERWAY? YES ( ) NO (X)

39. ENDANGERED? BY WHAT? YES ( ) NO (X)

40. VISIBLE FROM PUBLIC ROAD? YES (X) NO ( )

41. DISTANCE FROM AND FRONTAGE ON ROAD

42. FURTHER DESCRIPTION OF IMPORTANT FEATURES

Addition - East-north side enclosed front porch

PHOTO MUST 10-2 BE PROVIDED

43. HISTORY AND SIGNIFICANCE

44. DESCRIPTION OF ENVIRONMENT AND OUTBUILDINGS

45. SOURCES OF INFORMATION

46. PREPARED BY

47. ORGANIZATION

48. DATE | 49. REVISION DATE(S)



ST AS-007-076

MISSOURI OFFICE OF HISTORIC PRESERVATION

ARCHITECTURAL/HISTORIC INVENTORY SURVEY FORM

1. NO.

2. COUNTY: Scott

3. LOCATION OF NEGATIVES

4. PRESENT LOCAL NAME(S) OR DESIGNATION(S)

5. OTHER NAME(S)

6. SPECIFIC LEGAL LOCATION
TOWNSHIP_____ RANGE_____ SECTION _____
IF CITY OR TOWN, STREET ADDRESS: 712 Third St.

7. CITY OR TOWN IF RURAL, VICINITY: Scott City

8. DESCRIPTION OF LOCATION

9. COORDINATES UTM
LAT
LONG

10. SITE ( ) STRUCTURE ( )
BUILDING (X) OBJECT ( )

11. ON NATIONAL REGISTER? YES ( ) NO (X)

12. IS IT ELIGIBLE? YES ( ) NO (X)

13. PART OF ESTAB. HIST. DISTRICT? YES ( ) NO (X)

14. DISTRICT POTENTIAL? YES ( ) NO (X)

15. NAME OF ESTABLISHED DISTRICT

16. THEMATIC CATEGORY: Resident

17. DATE(S) OR PERIOD: 1920's

18. STYLE OR DESIGN: Folk-Frame

19. ARCHITECT OR ENGINEER

20. CONTRACTOR OR BUILDER

21. ORIGINAL USE, IF APPARENT: Residence

22. PRESENT USE: Residence

23. OWNERSHIP PUBLIC ( ) PRIVATE (X)

24. OWNER'S NAME AND ADDRESS IF KNOWN

25. OPEN TO PUBLIC? YES ( ) NO (X)

26. LOCAL CONTACT PERSON OR ORGANIZATION

27. OTHER SURVEYS IN WHICH INCLUDED

28. NO. OF STORIES: 1

29. BASEMENT? YES (X) NO ( )

30. FOUNDATION MATERIAL: Concrete

31. WALL CONSTRUCTION: Wooden frame

32. ROOF TYPE AND MATERIAL: gable, pitched asph. shingle

33. NO. OF BAYS FRONT 3 SIDE 4

34. WALL TREATMENT: Alum. Siding

35. PLAN SHAPE: Cube

36. CHANGES (EXPLAIN IN NO. 42) ADDITION (X) ALTERED ( ) MOVED ( )

37. CONDITION INTERIOR: Excellent
EXTERIOR: Excellent

38. PRESERVATION UNDERWAY? YES ( ) NO (X)

39. ENDANGERED? BY WHAT? YES ( ) NO (X)

40. VISIBLE FROM PUBLIC ROAD? YES (X) NO ( )

41. DISTANCE FROM AND FRONTAGE ON ROAD

42. FURTHER DESCRIPTION OF IMPORTANT FEATURES

Addition - east side
Enclosed front porch

PHOTO MUST 10-0 BE PROVIDED

43. HISTORY AND SIGNIFICANCE

44. DESCRIPTION OF ENVIRONMENT AND OUTBUILDINGS

45. SOURCES OF INFORMATION

46. PREPARED BY

47. ORGANIZATION

48. DATE | 49. REVISION DATE(S)



JT AS-007-077

MISSOURI OFFICE OF HISTORIC PRESERVATION

ARCHITECTURAL/HISTORIC INVENTORY SURVEY FORM

1. NO.

2. COUNTY
Scott

3. LOCATION OF NEGATIVES

4. PRESENT LOCAL NAME(S) OR DESIGNATION(S)
Kingston home

5. OTHER NAME(S)

6. SPECIFIC LEGAL LOCATION
TOWNSHIP_____ RANGE_____ SECTION_____
IF CITY OR TOWN, STREET ADDRESS
1206 3rd st.

7. CITY OR TOWN IF RURAL, VICINITY
Scott City

8. DESCRIPTION OF LOCATION

9. COORDINATES UTM
LAT
LONG

10. SITE ( ) STRUCTURE ( )
BUILDING (+) OBJECT ( )

11. ON NATIONAL REGISTER? YES ( ) NO (+)

12. IS IT ELIGIBLE? YES ( ) NO ( )

13. PART OF ESTAB. HIST. DISTRICT? YES ( ) NO (+)

14. DISTRICT POTENTIAL? YES ( ) NO (+)

15. NAME OF ESTABLISHED DISTRICT

16. THEMATIC CATEGORY
residence

17. DATE(S) OR PERIOD
1910

18. STYLE OR DESIGN
dutch

19. ARCHITECT OR ENGINEER

20. CONTRACTOR OR BUILDER

21. ORIGINAL USE, IF APPARENT
resident

22. PRESENT USE
resident

23. OWNERSHIP PUBLIC ( ) PRIVATE (+)

24. OWNER'S NAME AND ADDRESS IF KNOWN

25. OPEN TO PUBLIC? YES ( ) NO (+)

26. LOCAL CONTACT PERSON OR ORGANIZATION

27. OTHER SURVEYS IN WHICH INCLUDED

28. NO. OF STORIES 2

29. BASEMENT? YES (+) NO ( )

30. FOUNDATION MATERIAL
block

31. WALL CONSTRUCTION
frame

32. ROOF TYPE AND MATERIAL
gambreled&Dormier

33. NO. OF BAYS
FRONT 5 SIDE 3

34. WALL TREATMENT

35. PLAN SHAPE rect.

36. CHANGES (EXPLAIN IN NO. 42) ADDITION ( ) ALTERED ( ) MOVED ( )

37. CONDITION
INTERIOR excellent
EXTERIOR excellent

38. PRESERVATION UNDERWAY? YES ( ) NO (+)

39. ENDANGERED? BY WHAT? YES ( ) NO (+)

40. VISIBLE FROM PUBLIC ROAD? YES (+) NO ( )

41. DISTANCE FROM AND FRONTAGE ON ROAD

42. FURTHER DESCRIPTION OF IMPORTANT FEATURES

PHOTO MUST BE PROVIDED
22-16

43. HISTORY AND SIGNIFICANCE

44. DESCRIPTION OF ENVIRONMENT AND OUTBUILDINGS

45. SOURCES OF INFORMATION

46. PREPARED BY

47. ORGANIZATION

48. DATE 49. REVISION DATE(S)


1206

ST-AS-007-078

MISSOURI OFFICE OF HISTORIC PRESERVATION

ARCHITECTURAL/HISTORIC INVENTORY SURVEY FORM

1. NO.

2. COUNTY
Scott

3. LOCATION OF NEGATIVES

4. PRESENT LOCAL NAME(S) OR DESIGNATION(S)

5. OTHER NAME(S)

6. SPECIFIC LEGAL LOCATION
TOWNSHIP_____ RANGE_____ SECTION _____
IF CITY OR TOWN, STREET ADDRESS
3rd

7. CITY OR TOWN IF RURAL, VICINITY
Scott City

8. DESCRIPTION OF LOCATION

9. COORDINATES UTM
LAT
LONG

10. SITE ( ) STRUCTURE ( )
BUILDING (Y) OBJECT ( )

11. ON NATIONAL REGISTER? YES ( ) NO (X)

12. IS IT ELIGIBLE? YES ( ) NO (X)

13. PART OF ESTAB. HIST. DISTRICT? YES ( ) NO (X)

14. DISTRICT POTENTIAL? YES ( ) NO (X)

15. NAME OF ESTABLISHED DISTRICT

16. THEMATIC CATEGORY
Resident

17. DATE(S) OR PERIOD
1920

18. STYLE OR DESIGN
Block

19. ARCHITECT OR ENGINEER

20. CONTRACTOR OR BUILDER

21. ORIGINAL USE, IF APPARENT
Residence

22. PRESENT USE
Residence

23. OWNERSHIP PUBLIC ( ) PRIVATE (X)

24. OWNER'S NAME AND ADDRESS IF KNOWN

25. OPEN TO PUBLIC? YES ( ) NO (X)

26. LOCAL CONTACT PERSON OR ORGANIZATION

27. OTHER SURVEYS IN WHICH INCLUDED

28. NO. OF STORIES 1

29. BASEMENT? YES (X) NO ( )

30. FOUNDATION MATERIAL
Concrete Block

31. WALL CONSTRUCTION
Frame

32. ROOF TYPE AND MATERIAL
Metal Hipped

33. NO. OF BAYS FRONT 9 SIDE 6

34. WALL TREATMENT

35. PLAN SHAPE Rect.

36. CHANGES (EXPLAIN IN NO. 42) ADDITION ( ) ALTERED ( ) MOVED ( )

37. CONDITION
INTERIOR Excellent
EXTERIOR Excellent

38. PRESERVATION UNDERWAY? YES ( ) NO (X)

39. ENDANGERED? BY WHAT? YES ( ) NO (X)

40. VISIBLE FROM PUBLIC ROAD? YES (X) NO ( )

41. DISTANCE FROM AND FRONTAGE ON ROAD

42. FURTHER DESCRIPTION OF IMPORTANT FEATURES

PHOTO MUST 10-1 BE PROVIDED

43. HISTORY AND SIGNIFICANCE

44. DESCRIPTION OF ENVIRONMENT AND OUTBUILDINGS

45. SOURCES OF INFORMATION

46. PREPARED BY

47. ORGANIZATION

48. DATE | 49. REVISION DATE(S)



ST-AS-007-079

MISSOURI OFFICE OF HISTORIC PRESERVATION

ARCHITECTURAL/HISTORIC INVENTORY SURVEY FORM

1. NO.

2. COUNTY
Scott

3. LOCATION OF NEGATIVES

4. PRESENT LOCAL NAME(S) OR DESIGNATION(S)

5. OTHER NAME(S)

6. SPECIFIC LEGAL LOCATION
TOWNSHIP_____ RANGE_____ SECTION _____
IF CITY OR TOWN, STREET ADDRESS
Third Street

7. CITY OR TOWN IF RURAL, VICINITY
Scott City

8. DESCRIPTION OF LOCATION

9. COORDINATES UTM
LAT
LONG

10. SITE ( ) STRUCTURE ( )
BUILDING ( ) OBJECT (X)

11. ON NATIONAL REGISTER? YES ( ) NO (X)

12. IS IT ELIGIBLE? YES ( ) NO (X)

13. PART OF ESTAB. HIST. DISTRICT? YES ( ) NO (X)

14. DISTRICT POTENTIAL? YES ( ) NO (X)

15. NAME OF ESTABLISHED DISTRICT

16. THEMATIC CATEGORY
residence

17. DATE(S) OR PERIOD

18. STYLE OR DESIGN
trailer

19. ARCHITECT OR ENGINEER

20. CONTRACTOR OR BUILDER

21. ORIGINAL USE, IF APPARENT
residence

22. PRESENT USE
residence

23. OWNERSHIP PUBLIC ( ) PRIVATE (X)

24. OWNER'S NAME AND ADDRESS IF KNOWN
Mrs. Vera Hammer

25. OPEN TO PUBLIC? YES ( ) NO (X)

26. LOCAL CONTACT PERSON OR ORGANIZATION

27. OTHER SURVEYS IN WHICH INCLUDED

28. NO. OF STORIES 1

29. BASEMENT? YES ( ) NO (X)

30. FOUNDATION MATERIAL
metal

31. WALL CONSTRUCTION
metal

32. ROOF TYPE AND MATERIAL
metal

33. NO. OF BAYS
FRONT 5 SIDE 8

34. WALL TREATMENT
metal

35. PLAN SHAPE

36. CHANGES (EXPLAIN IN NO. 42) ADDITION (X) ALTERED ( ) MOVED ( )

37. CONDITION
INTERIOR excellent
EXTERIOR excellent

38. PRESERVATION UNDERWAY? YES ( ) NO (X)

39. ENDANGERED? BY WHAT? YES ( ) NO (X)

40. VISIBLE FROM PUBLIC ROAD? YES (X) NO ( )

41. DISTANCE FROM AND FRONTAGE ON ROAD

42. FURTHER DESCRIPTION OF IMPORTANT FEATURES

addition - front porch - concrete blocks
wrought iron rail
utility shed in rear - concrete blocks

4-6

PHOTO MUST BE PROVIDED

43. HISTORY AND SIGNIFICANCE

44. DESCRIPTION OF ENVIRONMENT AND OUTBUILDINGS

45. SOURCES OF INFORMATION

46. PREPARED BY

47. ORGANIZATION

48. DATE

49. REVISION DATE(S)



ST-AS-007-080

MISSOURI OFFICE OF HISTORIC PRESERVATION

ARCHITECTURAL/HISTORIC INVENTORY SURVEY FORM

1. NO.

2. COUNTY: Scott

3. LOCATION OF NEGATIVES

4. PRESENT LOCAL NAME(S) OR DESIGNATION(S)

5. OTHER NAME(S)

6. SPECIFIC LEGAL LOCATION
TOWNSHIP _____ RANGE _____ SECTION _____
IF CITY OR TOWN, STREET ADDRESS: 708 4th St.

7. CITY OR TOWN / IF RURAL, VICINITY: Scott City

8. DESCRIPTION OF LOCATION

9. COORDINATES UTM
LAT
LONG

10. SITE ( ) STRUCTURE ( )
BUILDING (X) OBJECT ( )

11. ON NATIONAL REGISTER? YES ( ) NO (X)

12. IS IT ELIGIBLE? YES ( ) NO (X)

13. PART OF ESTAB. HIST. DISTRICT? YES ( ) NO (X)

14. DISTRICT POTENTIAL? YES ( ) NO (X)

15. NAME OF ESTABLISHED DISTRICT

16. THEMATIC CATEGORY: residential

17. DATE(S) OR PERIOD: 1940

18. STYLE OR DESIGN: Bungalow

19. ARCHITECT OR ENGINEER

20. CONTRACTOR OR BUILDER

21. ORIGINAL USE, IF APPARENT: residential

22. PRESENT USE: resdiential

23. OWNERSHIP PUBLIC ( ) PRIVATE (X)

24. OWNER'S NAME AND ADDRESS IF KNOWN

25. OPEN TO PUBLIC? YES ( ) NO (X)

26. LOCAL CONTACT PERSON OR ORGANIZATION

27. OTHER SURVEYS IN WHICH INCLUDED

28. NO. OF STORIES: 1½

29. BASEMENT? YES (X) NO ( )

30. FOUNDATION MATERIAL: Conc. Block

31. WALL CONSTRUCTION: frame

32. ROOF TYPE AND MATERIAL: pitch/gabled

33. NO. OF BAYS FRONT: 3 SIDE: 3

34. WALL TREATMENT: alum sid

35. PLAN SHAPE: rect.

36. CHANGES (EXPLAIN IN NO. 42) ADDITION ( ) ALTERED ( ) MOVED ( )

37. CONDITION INTERIOR: excellent EXTERIOR: excellent

38. PRESERVATION UNDERWAY? YES ( ) NO (X)

39. ENDANGERED? BY WHAT? YES ( ) NO (X)

40. VISIBLE FROM PUBLIC ROAD? YES (X) NO ( )

41. DISTANCE FROM AND FRONTAGE ON ROAD: 25 ft.

42. FURTHER DESCRIPTION OF IMPORTANT FEATURES

PHOTO MUST BE PROVIDED 11-7

43. HISTORY AND SIGNIFICANCE

44. DESCRIPTION OF ENVIRONMENT AND OUTBUILDINGS

45. SOURCES OF INFORMATION

46. PREPARED BY

47. ORGANIZATION

48. DATE | 49. REVISION DATE(S)



ST-AS-007-081

MISSOURI OFFICE OF HISTORIC PRESERVATION

ARCHITECTURAL/HISTORIC INVENTORY SURVEY FORM

1. NO.

2. COUNTY
Scott

3. LOCATION OF NEGATIVES

4. PRESENT LOCAL NAME(S) OR DESIGNATION(S)

5. OTHER NAME(S)

6. SPECIFIC LEGAL LOCATION
TOWNSHIP_____ RANGE_____ SECTION_____
IF CITY OR TOWN, STREET ADDRESS
711 Fourth st.

7. CITY OR TOWN IF RURAL, VICINITY
Scott City

8. DESCRIPTION OF LOCATION

9. COORDINATES UTM
LAT
LONG

10. SITE ( ) STRUCTURE ( )
BUILDING (X) OBJECT ( )

11. ON NATIONAL REGISTER? YES ( ) NO (X)

12. IS IT ELIGIBLE? YES ( ) NO (X)

13. PART OF ESTAB. HIST. DISTRICT? YES ( ) NO (X)

14. DISTRICT POTENTIAL? YES ( ) NO (X)

15. NAME OF ESTABLISHED DISTRICT

16. THEMATIC CATEGORY
Resident

17. DATE(S) OR PERIOD
1920's

18. STYLE OR DESIGN
Folk - Frame

19. ARCHITECT OR ENGINEER

20. CONTRACTOR OR BUILDER

21. ORIGINAL USE, IF APPARENT
Residence

22. PRESENT USE
Residence

23. OWNERSHIP PUBLIC ( ) PRIVATE (X)

24. OWNER'S NAME AND ADDRESS IF KNOWN

25. OPEN TO PUBLIC? YES ( ) NO (X)

26. LOCAL CONTACT PERSON OR ORGANIZATION

27. OTHER SURVEYS IN WHICH INCLUDED

28. NO. OF STORIES 1½

29. BASEMENT? YES ( ) NO (X)

30. FOUNDATION MATERIAL
Concrete Blocks

31. WALL CONSTRUCTION
Wooden Frame

32. ROOF TYPE AND MATERIAL
Dormer, pitch asb. shingle

33. NO. OF BAYS FRONT 3 SIDE 5

34. WALL TREATMENT
Rolled Asb. Shingle

35. PLAN SHAPE Cube

36. CHANGES (EXPLAIN IN NO. 42) ADDITION (X) ALTERED (X) MOVED ( )

37. CONDITION
INTERIOR Fair
EXTERIOR Fair

38. PRESERVATION UNDERWAY? YES ( ) NO (X)

39. ENDANGERED? BY WHAT? YES ( ) NO (X)

40. VISIBLE FROM PUBLIC ROAD? YES (X) NO ( )

41. DISTANCE FROM AND FRONTAGE ON ROAD

42. FURTHER DESCRIPTION OF IMPORTANT FEATURES

Addition - West side
Enclosed the front porch
Bay window - northside

PHOTO MUST 10-6 BE PROVIDED

43. HISTORY AND SIGNIFICANCE

44. DESCRIPTION OF ENVIRONMENT AND OUTBUILDINGS

45. SOURCES OF INFORMATION

46. PREPARED BY

47. ORGANIZATION

48. DATE | 49. REVISION DATE(S)



ST-AS-007-082

MISSOURI OFFICE OF HISTORIC PRESERVATION

ARCHITECTURAL/HISTORIC INVENTORY SURVEY FORM

1. NO.

2. COUNTY: Scott

3. LOCATION OF NEGATIVES

4. PRESENT LOCAL NAME(S) OR DESIGNATION(S)

5. OTHER NAME(S)

6. SPECIFIC LEGAL LOCATION
TOWNSHIP_____ RANGE_____ SECTION _____
IF CITY OR TOWN, STREET ADDRESS: 713 4th st.

7. CITY OR TOWN IF RURAL, VICINITY: Scott City

8. DESCRIPTION OF LOCATION

9. COORDINATES UTM
LAT
LONG

10. SITE ( ) STRUCTURE ( )
BUILDING (X) OBJECT ( )

11. ON NATIONAL REGISTER? YES ( ) NO (X)

12. IS IT ELIGIBLE? YES ( ) NO (X)

13. PART OF ESTAB. HIST. DISTRICT? YES ( ) NO (X)

14. DISTRICT POTENTIAL? YES ( ) NO (X)

15. NAME OF ESTABLISHED DISTRICT

16. THEMATIC CATEGORY: Resident

17. DATE(S) OR PERIOD: 1920

18. STYLE OR DESIGN: Block Folk

19. ARCHITECT OR ENGINEER

20. CONTRACTOR OR BUILDER

21. ORIGINAL USE, IF APPARENT: Residence

22. PRESENT USE: Residence

23. OWNERSHIP PUBLIC ( ) PRIVATE (X)

24. OWNER'S NAME AND ADDRESS IF KNOWN

25. OPEN TO PUBLIC? YES ( ) NO (X)

26. LOCAL CONTACT PERSON OR ORGANIZATION

27. OTHER SURVEYS IN WHICH INCLUDED

28. NO. OF STORIES: 1

29. BASEMENT? YES (X) NO ( )

30. FOUNDATION MATERIAL: Concrete

31. WALL CONSTRUCTION: Frame

32. ROOF TYPE AND MATERIAL: Hipped Gabled /Shing.

33. NO. OF BAYS FRONT 4 SIDE 6

34. WALL TREATMENT: Wooden

35. PLAN SHAPE: Rect./Sq.

36. CHANGES (EXPLAIN IN NO. 42) ADDITION ( ) ALTERED ( ) MOVED ( )

37. CONDITION INTERIOR: Excellent EXTERIOR: Excellent

38. PRESERVATION UNDERWAY? YES ( ) NO (X)

39. ENDANGERED? BY WHAT? YES ( ) NO (X)

40. VISIBLE FROM PUBLIC ROAD? YES (X) NO ( )

41. DISTANCE FROM AND FRONTAGE ON ROAD

42. FURTHER DESCRIPTION OF IMPORTANT FEATURES

10-7 PHOTO MUST BE PROVIDED

43. HISTORY AND SIGNIFICANCE

44. DESCRIPTION OF ENVIRONMENT AND OUTBUILDINGS

45. SOURCES OF INFORMATION

46. PREPARED BY

47. ORGANIZATION

48. DATE | 49. REVISION DATE(S)



ST-AS-007-083

MISSOURI OFFICE OF HISTORIC PRESERVATION

ARCHITECTURAL/HISTORIC INVENTORY SURVEY FORM

1. NO.

2. COUNTY: Scott

3. LOCATION OF NEGATIVES

4. PRESENT LOCAL NAME(S) OR DESIGNATION(S)

5. OTHER NAME(S)

6. SPECIFIC LEGAL LOCATION
TOWNSHIP _____ RANGE _____ SECTION _____
IF CITY OR TOWN, STREET ADDRESS: 800 Block 4th

7. CITY OR TOWN IF RURAL, VICINITY: Scott City

8. DESCRIPTION OF LOCATION

9. COORDINATES UTM
LAT
LONG

10. SITE ( ) STRUCTURE ( )
BUILDING (Y) OBJECT ( )

11. ON NATIONAL REGISTER? YES ( ) NO (X)

12. IS IT ELIGIBLE? YES ( ) NO (Y)

13. PART OF ESTAB. HIST. DISTRICT? YES ( ) NO (X)

14. DISTRICT POTENTIAL? YES ( ) NO (Y)

15. NAME OF ESTABLISHED DISTRICT

16. THEMATIC CATEGORY: Resident

17. DATE(S) OR PERIOD: 1920

18. STYLE OR DESIGN: Frame Block

19. ARCHITECT OR ENGINEER

20. CONTRACTOR OR BUILDER

21. ORIGINAL USE, IF APPARENT: Residence

22. PRESENT USE: Residence

23. OWNERSHIP PUBLIC ( ) PRIVATE (X)

24. OWNER'S NAME AND ADDRESS IF KNOWN

25. OPEN TO PUBLIC? YES ( ) NO (X)

26. LOCAL CONTACT PERSON OR ORGANIZATION

27. OTHER SURVEYS IN WHICH INCLUDED

28. NO. OF STORIES: 1

29. BASEMENT? YES (X) NO ( )

30. FOUNDATION MATERIAL: Concrete

31. WALL CONSTRUCTION: Frame

32. ROOF TYPE AND MATERIAL: Pitched

33. NO. OF BAYS FRONT 3 SIDE 1

34. WALL TREATMENT

35. PLAN SHAPE: Rect.

36. CHANGES (EXPLAIN IN NO. 42) ADDITION (X) ALTERED (X) MOVED ( )

37. CONDITION INTERIOR: Good EXTERIOR: Good

38. PRESERVATION UNDERWAY? YES ( ) NO (X)

39. ENDANGERED? BY WHAT? YES ( ) NO (X)

40. VISIBLE FROM PUBLIC ROAD? YES (X) NO ( )

41. DISTANCE FROM AND FRONTAGE ON ROAD

42. FURTHER DESCRIPTION OF IMPORTANT FEATURES

Addition - Porch on east/north face
Porch on rear enclosed
Alter - Wrought iron railings
Asbest. Shingle on exterior

PHOTO MUST BE PROVIDED
10-9

43. HISTORY AND SIGNIFICANCE

44. DESCRIPTION OF ENVIRONMENT AND OUTBUILDINGS

45. SOURCES OF INFORMATION

46. PREPARED BY

47. ORGANIZATION

48. DATE | 49. REVISION DATE(S)



ST-AS-007-084

MISSOURI OFFICE OF HISTORIC PRESERVATION

ARCHITECTURAL/HISTORIC INVENTORY SURVEY FORM

1. NO.

2. COUNTY
Scott

3. LOCATION OF NEGATIVES

4. PRESENT LOCAL NAME(S) OR DESIGNATION(S)

5. OTHER NAME(S)

6. SPECIFIC LEGAL LOCATION
TOWNSHIP_____ RANGE_____ SECTION _____
IF CITY OR TOWN, STREET ADDRESS
4th St.

7. CITY OR TOWN IF RURAL, VICINITY
Scott City

8. DESCRIPTION OF LOCATION

9. COORDINATES UTM
LAT
LONG

10. SITE ( ) STRUCTURE ( )
BUILDING ( ) OBJECT ( )

11. ON NATIONAL REGISTER? YES ( ) NO (X)

12. IS IT ELIGIBLE? YES ( ) NO (X)

13. PART OF ESTAB. HIST. DISTRICT? YES ( ) NO (X)

14. DISTRICT POTENTIAL? YES ( ) NO (X)

15. NAME OF ESTABLISHED DISTRICT

16. THEMATIC CATEGORY
Residential

17. DATE(S) OR PERIOD
1930

18. STYLE OR DESIGN
Bungaloid

19. ARCHITECT OR ENGINEER

20. CONTRACTOR OR BUILDER

21. ORIGINAL USE, IF APPARENT
Residential

22. PRESENT USE
Residential

23. OWNERSHIP PUBLIC ( ) PRIVATE (X)

24. OWNER'S NAME AND ADDRESS IF KNOWN
Wm. Dickey

25. OPEN TO PUBLIC? YES ( ) NO (X)

26. LOCAL CONTACT PERSON OR ORGANIZATION

27. OTHER SURVEYS IN WHICH INCLUDED

28. NO. OF STORIES 1½

29. BASEMENT? YES (X) NO ( )

30. FOUNDATION MATERIAL
Brick/Conc.

31. WALL CONSTRUCTION
Frame

32. ROOF TYPE AND MATERIAL
Pyroem

33. NO. OF BAYS
FRONT 3 SIDE 3

34. WALL TREATMENT
Alum Siding

35. PLAN SHAPE rect.

36. CHANGES (EXPLAIN IN NO. 42) ADDITION ( ) ALTERED (X) MOVED ( )

37. CONDITION
INTERIOR excell
EXTERIOR excell

38. PRESERVATION UNDERWAY? YES ( ) NO (X)

39. ENDANGERED? BY WHAT? YES ( ) NO (X)

40. VISIBLE FROM PUBLIC ROAD? YES (X) NO ( )

41. DISTANCE FROM AND FRONTAGE ON ROAD
25 ft.

42. FURTHER DESCRIPTION OF IMPORTANT FEATURES
Alum. siding

PHOTO MUST BE PROVIDED 11-4

43. HISTORY AND SIGNIFICANCE

44. DESCRIPTION OF ENVIRONMENT AND OUTBUILDINGS

45. SOURCES OF INFORMATION

46. PREPARED BY

47. ORGANIZATION

48. DATE | 49. REVISION DATE(S)



ST-AS-007-085

MISSOURI OFFICE OF HISTORIC PRESERVATION

ARCHITECTURAL/HISTORIC INVENTORY SURVEY FORM

1. NO.

2. COUNTY
Scott

3. LOCATION OF NEGATIVES

4. PRESENT LOCAL NAME(S) OR DESIGNATION(S)

5. OTHER NAME(S)

6. SPECIFIC LEGAL LOCATION
TOWNSHIP _____ RANGE _____ SECTION _____
IF CITY OR TOWN, STREET ADDRESS
4th St.

7. CITY OR TOWN IF RURAL, VICINITY
Scott City

8. DESCRIPTION OF LOCATION

9. COORDINATES UTM
LAT
LONG

10. SITE ( ) STRUCTURE ( )
BUILDING ( ) OBJECT (X)

11. ON NATIONAL REGISTER? YES ( ) NO (X)

12. IS IT ELIGIBLE? YES ( ) NO (X)

13. PART OF ESTAB. HIST. DISTRICT? YES ( ) NO (X)

14. DISTRICT POTENTIAL? YES ( ) NO (X)

15. NAME OF ESTABLISHED DISTRICT

16. THEMATIC CATEGORY
Resident

17. DATE(S) OR PERIOD
1980

18. STYLE OR DESIGN
Double Wide Trailer

19. ARCHITECT OR ENGINEER

20. CONTRACTOR OR BUILDER

21. ORIGINAL USE, IF APPARENT
Residence

22. PRESENT USE
Residence

23. OWNERSHIP PUBLIC ( ) PRIVATE (X)

24. OWNER'S NAME AND ADDRESS IF KNOWN

25. OPEN TO PUBLIC? YES ( ) NO (X)

26. LOCAL CONTACT PERSON OR ORGANIZATION

27. OTHER SURVEYS IN WHICH INCLUDED

28. NO. OF STORIES 1

29. BASEMENT? YES ( ) NO (X)

30. FOUNDATION MATERIAL
Concrete Block

31. WALL CONSTRUCTION
Metal

32. ROOF TYPE AND MATERIAL
Metal Pitch

33. NO. OF BAYS
FRONT 1 SIDE 5

34. WALL TREATMENT

35. PLAN SHAPE Rect.

36. CHANGES (EXPLAIN IN NO. 42) ADDITION (X) ALTERED ( ) MOVED ( )

37. CONDITION
INTERIOR Excellent
EXTERIOR Excellent

38. PRESERVATION UNDERWAY? YES ( ) NO (X)

39. ENDANGERED? BY WHAT? YES ( ) NO (X)

40. VISIBLE FROM PUBLIC ROAD? YES (X) NO ( )

41. DISTANCE FROM AND FRONTAGE ON ROAD

42. FURTHER DESCRIPTION OF IMPORTANT FEATURES

Deck on north face

PHOTO MUST 10-5 BE PROVIDED

43. HISTORY AND SIGNIFICANCE

44. DESCRIPTION OF ENVIRONMENT AND OUTBUILDINGS

45. SOURCES OF INFORMATION

46. PREPARED BY

47. ORGANIZATION

48. DATE

49. REVISION DATE(S)



ST-AS-007-086

MISSOURI OFFICE OF HISTORIC PRESERVATION

ARCHITECTURAL/HISTORIC INVENTORY SURVEY FORM

1. NO.

2. COUNTY
Scott

3. LOCATION OF NEGATIVES

4. PRESENT LOCAL NAME(S) OR DESIGNATION(S)
United Methodist Church

5. OTHER NAME(S)

6. SPECIFIC LEGAL LOCATION
TOWNSHIP_____ RANGE_____ SECTION _____
IF CITY OR TOWN, STREET ADDRESS
Fourth St.

7. CITY OR TOWN IF RURAL, VICINITY
Scott City

8. DESCRIPTION OF LOCATION

9. COORDINATES UTM
LAT
LONG

10. SITE ( ) STRUCTURE ( )
BUILDING (X) OBJECT ( )

11. ON NATIONAL REGISTER? YES ( ) NO (X)

12. IS IT ELIGIBLE? YES ( ) NO (X)

13. PART OF ESTAB. HIST. DISTRICT? YES ( ) NO (X)

14. DISTRICT POTENTIAL? YES ( ) NO (X)

15. NAME OF ESTABLISHED DISTRICT

16. THEMATIC CATEGORY
Ecles.

17. DATE(S) OR PERIOD
1930

18. STYLE OR DESIGN
Roman-Folk

19. ARCHITECT OR ENGINEER

20. CONTRACTOR OR BUILDER

21. ORIGINAL USE, IF APPARENT
Church

22. PRESENT USE
Church

23. OWNERSHIP PUBLIC ( ) PRIVATE (X)

24. OWNER'S NAME AND ADDRESS IF KNOWN
Methodist Church

25. OPEN TO PUBLIC? YES (X) NO ( )

26. LOCAL CONTACT PERSON OR ORGANIZATION
R. Wm. Dickey

27. OTHER SURVEYS IN WHICH INCLUDED

28. NO. OF STORIES 1

29. BASEMENT? YES (X) NO ( )

30. FOUNDATION MATERIAL
Concrete/Brick

31. WALL CONSTRUCTION
Frame

32. ROOF TYPE AND MATERIAL
Saddle-back Shing.

33. NO. OF BAYS
FRONT 3 SIDE 4

34. WALL TREATMENT
Siding

35. PLAN SHAPE rect.

36. CHANGES (EXPLAIN IN NO. 42) ADDITION ( ) ALTERED (X) MOVED ( )

37. CONDITION
INTERIOR excell
EXTERIOR excell

38. PRESERVATION UNDERWAY? YES ( ) NO (X)

39. ENDANGERED? BY WHAT? YES ( ) NO (X)

40. VISIBLE FROM PUBLIC ROAD? YES (X) NO ( )

41. DISTANCE FROM AND FRONTAGE ON ROAD
25 ft.

42. FURTHER DESCRIPTION OF IMPORTANT FEATURES
Alum. siding

PHOTO MUST BE PROVIDED 11-5

43. HISTORY AND SIGNIFICANCE

44. DESCRIPTION OF ENVIRONMENT AND OUTBUILDINGS

45. SOURCES OF INFORMATION

46. PREPARED BY

47. ORGANIZATION

48. DATE | 49. REVISION DATE(S)



ST-AS-001 081

MISSOURI OFFICE OF HISTORIC PRESERVATION

ARCHITECTURAL/HISTORIC INVENTORY SURVEY FORM

1. NO.

2. COUNTY: Scott

3. LOCATION OF NEGATIVES

4. PRESENT LOCAL NAME(S) OR DESIGNATION(S)

5. OTHER NAME(S)

6. SPECIFIC LEGAL LOCATION
TOWNSHIP_____ RANGE_____ SECTION _____
IF CITY OR TOWN, STREET ADDRESS: 4th Street

7. CITY OR TOWN IF RURAL, VICINITY: Scott City

8. DESCRIPTION OF LOCATION

9. COORDINATES UTM
LAT
LONG

10. SITE ( ) STRUCTURE ( )
BUILDING ( ) OBJECT (X)

11. ON NATIONAL REGISTER? YES ( ) NO (X)

12. IS IT ELIGIBLE? YES ( ) NO (X)

13. PART OF ESTAB. HIST. DISTRICT? YES ( ) NO (X)

14. DISTRICT POTENTIAL? YES ( ) NO (X)

15. NAME OF ESTABLISHED DISTRICT

16. THEMATIC CATEGORY: Resident

17. DATE(S) OR PERIOD: 1970

18. STYLE OR DESIGN: Trailer

19. ARCHITECT OR ENGINEER

20. CONTRACTOR OR BUILDER

21. ORIGINAL USE, IF APPARENT: Residence

22. PRESENT USE: Residence

23. OWNERSHIP PUBLIC ( ) PRIVATE (X)

24. OWNER'S NAME AND ADDRESS IF KNOWN

25. OPEN TO PUBLIC? YES ( ) NO (X)

26. LOCAL CONTACT PERSON OR ORGANIZATION

27. OTHER SURVEYS IN WHICH INCLUDED

28. NO. OF STORIES: 1

29. BASEMENT? YES ( ) NO (X)

30. FOUNDATION MATERIAL: Concrete Block

31. WALL CONSTRUCTION: Metal

32. ROOF TYPE AND MATERIAL: Metal

33. NO. OF BAYS FRONT 1 SIDE 6

34. WALL TREATMENT: Metal

35. PLAN SHAPE: Rect.

36. CHANGES (EXPLAIN IN NO. 42) ADDITION (X) ALTERED ( ) MOVED ( )

37. CONDITION
INTERIOR: Excellent
EXTERIOR: Excellent

38. PRESERVATION UNDERWAY? YES ( ) NO (X)

39. ENDANGERED? BY WHAT? YES ( ) NO (X)

40. VISIBLE FROM PUBLIC ROAD? YES (X) NO ( )

41. DISTANCE FROM AND FRONTAGE ON ROAD

42. FURTHER DESCRIPTION OF IMPORTANT FEATURES

Front steps added - D. Face

10-12 PHOTO MUST BE PROVIDED

43. HISTORY AND SIGNIFICANCE

44. DESCRIPTION OF ENVIRONMENT AND OUTBUILDINGS

45. SOURCES OF INFORMATION

46. PREPARED BY

47. ORGANIZATION

48. DATE

49. REVISION DATE(S)



ST AS 007-088

MISSOURI OFFICE OF HISTORIC PRESERVATION

ARCHITECTURAL/HISTORIC INVENTORY SURVEY FORM

1. NO.

2. COUNTY Scott

3. LOCATION OF NEGATIVES

4. PRESENT LOCAL NAME(S) OR DESIGNATION(S)

5. OTHER NAME(S)

6. SPECIFIC LEGAL LOCATION
TOWNSHIP_____ RANGE_____ SECTION _____
IF CITY OR TOWN, STREET ADDRESS
4th St.

7. CITY OR TOWN IF RURAL, VICINITY
Scott City

8. DESCRIPTION OF LOCATION

9. COORDINATES UTM
LAT
LONG

10. SITE ( ) STRUCTURE ( )
BUILDING (X) OBJECT ( )

11. ON NATIONAL REGISTER? YES ( ) NO (X)

12. IS IT ELIGIBLE? YES ( ) NO (X)

13. PART OF ESTAB. HIST. DISTRICT? YES ( ) NO (X)

14. DISTRICT POTENTIAL? YES ( ) NO (X)

15. NAME OF ESTABLISHED DISTRICT

16. THEMATIC CATEGORY

17. DATE(S) OR PERIOD
1920's

18. STYLE OR DESIGN
Folk - Farm

19. ARCHITECT OR ENGINEER

20. CONTRACTOR OR BUILDER

21. ORIGINAL USE, IF APPARENT
Residence

22. PRESENT USE
Residence

23. OWNERSHIP PUBLIC ( ) PRIVATE (X)

24. OWNER'S NAME AND ADDRESS IF KNOWN

25. OPEN TO PUBLIC? YES ( ) NO (X)

26. LOCAL CONTACT PERSON OR ORGANIZATION

27. OTHER SURVEYS IN WHICH INCLUDED

28. NO. OF STORIES 1

29. BASEMENT? YES ( ) NO (X)

30. FOUNDATION MATERIAL
Block

31. WALL CONSTRUCTION
Wooden frame

32. ROOF TYPE AND MATERIAL
Asp. shingle

33. NO. OF BAYS
FRONT 3 SIDE 2

34. WALL TREATMENT
Shingle

35. PLAN SHAPE cube

36. CHANGES (EXPLAIN IN NO. 42) ADDITION ( ) ALTERED (X) MOVED ( )

37. CONDITION
INTERIOR_____
EXTERIOR Good

38. PRESERVATION UNDERWAY? YES ( ) NO (X)

39. ENDANGERED? BY WHAT? YES ( ) NO (X)

40. VISIBLE FROM PUBLIC ROAD? YES (X) NO ( )

41. DISTANCE FROM AND FRONTAGE ON ROAD

42. FURTHER DESCRIPTION OF IMPORTANT FEATURES

Alteration - Enclosed front and back

PHOTO MUST 10-13 BE PROVIDED

43. HISTORY AND SIGNIFICANCE

44. DESCRIPTION OF ENVIRONMENT AND OUTBUILDINGS

45. SOURCES OF INFORMATION

46. PREPARED BY

47. ORGANIZATION

48. DATE

49. REVISION DATE(S)


C

ST-AS-007-089

MISSOURI OFFICE OF HISTORIC PRESERVATION

ARCHITECTURAL/HISTORIC INVENTORY SURVEY FORM

1. NO.

2. COUNTY
Scott

3. LOCATION OF NEGATIVES

4. PRESENT LOCAL NAME(S) OR DESIGNATION(S)

5. OTHER NAME(S)

6. SPECIFIC LEGAL LOCATION
TOWNSHIP_____ RANGE_____ SECTION _____
IF CITY OR TOWN, STREET ADDRESS
4th

7. CITY OR TOWN IF RURAL, VICINITY
Scott City

8. DESCRIPTION OF LOCATION

9. COORDINATES UTM
LAT
LONG

10. SITE ( ) STRUCTURE ( )
BUILDING (X) OBJECT ( )

11. ON NATIONAL REGISTER? YES ( ) NO (X)

12. IS IT ELIGIBLE? YES ( ) NO (X)

13. PART OF ESTAB. HIST. DISTRICT? YES ( ) NO (X)

14. DISTRICT POTENTIAL? YES ( ) NO (X)

15. NAME OF ESTABLISHED DISTRICT

16. THEMATIC CATEGORY
Residence

17. DATE(S) OR PERIOD
1970

18. STYLE OR DESIGN
Ranch

19. ARCHITECT OR ENGINEER

20. CONTRACTOR OR BUILDER

21. ORIGINAL USE, IF APPARENT
Residence

22. PRESENT USE
Residence

23. OWNERSHIP PUBLIC ( ) PRIVATE (X)

24. OWNER'S NAME AND ADDRESS IF KNOWN

25. OPEN TO PUBLIC? YES ( ) NO (X)

26. LOCAL CONTACT PERSON OR ORGANIZATION

27. OTHER SURVEYS IN WHICH INCLUDED

28. NO. OF STORIES 1

29. BASEMENT? YES (X) NO ( )

30. FOUNDATION MATERIAL
Concrete

31. WALL CONSTRUCTION
Frame

32. ROOF TYPE AND MATERIAL
Ranch Asph. Shingle

33. NO. OF BAYS
FRONT 5 SIDE 1

34. WALL TREATMENT
Alum. Siding

35. PLAN SHAPE Rect.

36. CHANGES (EXPLAIN IN NO. 42) ADDITION ( ) ALTERED ( ) MOVED ( )

37. CONDITION
INTERIOR Excellent
EXTERIOR Excellent

38. PRESERVATION UNDERWAY? YES ( ) NO (X)

39. ENDANGERED? BY WHAT? YES ( ) NO (X)

40. VISIBLE FROM PUBLIC ROAD? YES (X) NO ( )

41. DISTANCE FROM AND FRONTAGE ON ROAD

42. FURTHER DESCRIPTION OF IMPORTANT FEATURES

PHOTO MUST 10-14 BE PROVIDED

43. HISTORY AND SIGNIFICANCE

44. DESCRIPTION OF ENVIRONMENT AND OUTBUILDINGS

45. SOURCES OF INFORMATION

46. PREPARED BY

47. ORGANIZATION

48. DATE 49. REVISION DATE(S)



ST-AS-007-090

MISSOURI OFFICE OF HISTORIC PRESERVATION

ARCHITECTURAL/HISTORIC INVENTORY SURVEY FORM

1. NO.

2. COUNTY: Scott

3. LOCATION OF NEGATIVES

4. PRESENT LOCAL NAME(S) OR DESIGNATION(S)

5. OTHER NAME(S)

6. SPECIFIC LEGAL LOCATION
TOWNSHIP_____ RANGE_____ SECTION _____
IF CITY OR TOWN, STREET ADDRESS: 4th St.

7. CITY OR TOWN IF RURAL, VICINITY: Scott City

8. DESCRIPTION OF LOCATION

9. COORDINATES UTM
LAT
LONG

10. SITE ( ) STRUCTURE ( )
BUILDING (X) OBJECT ( )

11. ON NATIONAL REGISTER? YES ( ) NO (X)

12. IS IT ELIGIBLE? YES ( ) NO (X)

13. PART OF ESTAB. HIST. DISTRICT? YES ( ) NO (X)

14. DISTRICT POTENTIAL? YES ( ) NO (X)

15. NAME OF ESTABLISHED DISTRICT

16. THEMATIC CATEGORY: Resident

17. DATE(S) OR PERIOD: 1970's

18. STYLE OR DESIGN: Trailer

19. ARCHITECT OR ENGINEER

20. CONTRACTOR OR BUILDER

21. ORIGINAL USE, IF APPARENT: Residence

22. PRESENT USE: Residence

23. OWNERSHIP PUBLIC ( ) PRIVATE (X)

24. OWNER'S NAME AND ADDRESS IF KNOWN

25. OPEN TO PUBLIC? YES ( ) NO (X)

26. LOCAL CONTACT PERSON OR ORGANIZATION

27. OTHER SURVEYS IN WHICH INCLUDED

28. NO. OF STORIES: 1

29. BASEMENT? YES ( ) NO (X)

30. FOUNDATION MATERIAL: Block

31. WALL CONSTRUCTION: Steel

32. ROOF TYPE AND MATERIAL: Flat-Charoof-Steel

33. NO. OF BAYS FRONT 6 SIDE 1

34. WALL TREATMENT: Steel-Alum. Siding

35. PLAN SHAPE: Rect.

36. CHANGES (EXPLAIN IN NO. 42) ADDITION ( ) ALTERED ( ) MOVED ( )

37. CONDITION
INTERIOR_____
EXTERIOR: Good

38. PRESERVATION UNDERWAY? YES ( ) NO (X)

39. ENDANGERED? BY WHAT? YES ( ) NO (X)

40. VISIBLE FROM PUBLIC ROAD? YES (X) NO ( )

41. DISTANCE FROM AND FRONTAGE ON ROAD

42. FURTHER DESCRIPTION OF IMPORTANT FEATURES

10-19 PHOTO MUST BE PROVIDED

43. HISTORY AND SIGNIFICANCE

44. DESCRIPTION OF ENVIRONMENT AND OUTBUILDINGS

45. SOURCES OF INFORMATION

46. PREPARED BY

47. ORGANIZATION

48. DATE | 49. REVISION DATE(S)



ST-AS-007-091

MISSOURI OFFICE OF HISTORIC PRESERVATION

ARCHITECTURAL/HISTORIC INVENTORY SURVEY FORM

1. NO.

2. COUNTY: Scott

3. LOCATION OF NEGATIVES

4. PRESENT LOCAL NAME(S) OR DESIGNATION(S): Ligthner House

5. OTHER NAME(S)

6. SPECIFIC LEGAL LOCATION
TOWNSHIP_____ RANGE_____ SECTION _____
IF CITY OR TOWN, STREET ADDRESS: 4th St.

7. CITY OR TOWN / IF RURAL, VICINITY: Scott City

8. DESCRIPTION OF LOCATION

9. COORDINATES UTM
LAT
LONG

10. SITE ( ) STRUCTURE ( )
BUILDING (X) OBJECT ( )

11. ON NATIONAL REGISTER? YES ( ) NO (X)

12. IS IT ELIGIBLE? YES (?) NO ( )

13. PART OF ESTAB. HIST. DISTRICT? YES ( ) NO (X)

14. DISTRICT POTENTIAL? YES ( ) NO (X)

15. NAME OF ESTABLISHED DISTRICT

16. THEMATIC CATEGORY: Residential

17. DATE(S) OR PERIOD: 1905

18. STYLE OR DESIGN: Nict. Fr. rev.

19. ARCHITECT OR ENGINEER

20. CONTRACTOR OR BUILDER: Lightner

21. ORIGINAL USE, IF APPARENT: Residential

22. PRESENT USE: Vacant

23. OWNERSHIP PUBLIC ( ) PRIVATE (X)

24. OWNER'S NAME AND ADDRESS IF KNOWN: ?

25. OPEN TO PUBLIC? YES ( ) NO (X)

26. LOCAL CONTACT PERSON OR ORGANIZATION: ?

27. OTHER SURVEYS IN WHICH INCLUDED

28. NO. OF STORIES: 1½

29. BASEMENT? YES (X) NO ( )

30. FOUNDATION MATERIAL: Brick

31. WALL CONSTRUCTION: Frame

32. ROOF TYPE AND MATERIAL: Pitched-Gabled

33. NO. OF BAYS FRONT: 2 SIDE: 3

34. WALL TREATMENT: Asbest. siding

35. PLAN SHAPE: rect.

36. CHANGES (EXPLAIN IN NO. 42) ADDITION ( ) ALTERED ( ) MOVED ( )

37. CONDITION INTERIOR: good EXTERIOR: good

38. PRESERVATION UNDERWAY? YES ( ) NO (X)

39. ENDANGERED? BY WHAT? YES (X) NO ( ) neglect

40. VISIBLE FROM PUBLIC ROAD? YES (X) NO ( )

41. DISTANCE FROM AND FRONTAGE ON ROAD: 25ft.

42. FURTHER DESCRIPTION OF IMPORTANT FEATURES

PHOTO MUST BE PROVIDED 11-6

43. HISTORY AND SIGNIFICANCE

44. DESCRIPTION OF ENVIRONMENT AND OUTBUILDINGS

45. SOURCES OF INFORMATION

46. PREPARED BY

47. ORGANIZATION

48. DATE | 49. REVISION DATE(S)



ST-AS-007-092

MISSOURI OFFICE OF HISTORIC PRESERVATION

ARCHITECTURAL/HISTORIC INVENTORY SURVEY FORM

1. NO.

2. COUNTY
Scott

3. LOCATION OF NEGATIVES

4. PRESENT LOCAL NAME(S) OR DESIGNATION(S)

5. OTHER NAME(S)

6. SPECIFIC LEGAL LOCATION
TOWNSHIP_____ RANGE_____ SECTION _____
IF CITY OR TOWN, STREET ADDRESS
4th St.

7. CITY OR TOWN IF RURAL, VICINITY
Scott City

8. DESCRIPTION OF LOCATION

9. COORDINATES UTM
LAT
LONG

10. SITE ( ) STRUCTURE ( )
BUILDING ( ) OBJECT (X)

11. ON NATIONAL REGISTER? YES ( ) NO (X)

12. IS IT ELIGIBLE? YES ( ) NO (X)

13. PART OF ESTAB. HIST. DISTRICT? YES ( ) NO (X)

14. DISTRICT POTENTIAL? YES ( ) NO (X)

15. NAME OF ESTABLISHED DISTRICT

16. THEMATIC CATEGORY
Irculer

17. DATE(S) OR PERIOD
1960 - 70

18. STYLE OR DESIGN

19. ARCHITECT OR ENGINEER

20. CONTRACTOR OR BUILDER

21. ORIGINAL USE, IF APPARENT
residential

22. PRESENT USE
residential

23. OWNERSHIP PUBLIC ( ) PRIVATE (X)

24. OWNER'S NAME AND ADDRESS IF KNOWN

25. OPEN TO PUBLIC? YES ( ) NO (X)

26. LOCAL CONTACT PERSON OR ORGANIZATION

27. OTHER SURVEYS IN WHICH INCLUDED

28. NO. OF STORIES 1

29. BASEMENT? YES ( ) NO (X)

30. FOUNDATION MATERIAL
Conc. block

31. WALL CONSTRUCTION

32. ROOF TYPE AND MATERIAL

33. NO. OF BAYS FRONT 1 SIDE 3

34. WALL TREATMENT
metal

35. PLAN SHAPE rect.

36. CHANGES (EXPLAIN IN NO. 42) ADDITION ( ) ALTERED ( ) MOVED ( )

37. CONDITION
INTERIOR excellent
EXTERIOR excellent

38. PRESERVATION UNDERWAY? YES ( ) NO (X)

39. ENDANGERED? BY WHAT? YES ( ) NO (X)

40. VISIBLE FROM PUBLIC ROAD? YES (X) NO ( )

41. DISTANCE FROM AND FRONTAGE ON ROAD
25 ft.

42. FURTHER DESCRIPTION OF IMPORTANT FEATURES

PHOTO MUST BE PROVIDED 11-8

43. HISTORY AND SIGNIFICANCE

44. DESCRIPTION OF ENVIRONMENT AND OUTBUILDINGS

45. SOURCES OF INFORMATION

46. PREPARED BY

47. ORGANIZATION

48. DATE | 49. REVISION DATE(S)



ST-AS-007-093

MISSOURI OFFICE OF HISTORIC PRESERVATION

ARCHITECTURAL/HISTORIC INVENTORY SURVEY FORM

1. NO.

2. COUNTY
Scott

3. LOCATION OF NEGATIVES

4. PRESENT LOCAL NAME(S) OR DESIGNATION(S)

5. OTHER NAME(S)

6. SPECIFIC LEGAL LOCATION
TOWNSHIP_____ RANGE_____ SECTION _____
IF CITY OR TOWN, STREET ADDRESS
4th St.

7. CITY OR TOWN IF RURAL, VICINITY
Scott City

8. DESCRIPTION OF LOCATION

9. COORDINATES UTM
LAT
LONG

10. SITE ( ) STRUCTURE ( )
BUILDING (X) OBJECT ( )

11. ON NATIONAL REGISTER? YES ( ) NO (X)

12. IS IT ELIGIBLE? YES ( ) NO (X)

13. PART OF ESTAB. HIST. DISTRICT? YES ( ) NO (X)

14. DISTRICT POTENTIAL? YES ( ) NO (X)

15. NAME OF ESTABLISHED DISTRICT

16. THEMATIC CATEGORY

17. DATE(S) OR PERIOD

18. STYLE OR DESIGN

19. ARCHITECT OR ENGINEER

20. CONTRACTOR OR BUILDER

21. ORIGINAL USE, IF APPARENT

22. PRESENT USE

23. OWNERSHIP PUBLIC ( ) PRIVATE (X)

24. OWNER'S NAME AND ADDRESS IF KNOWN

25. OPEN TO PUBLIC? YES ( ) NO (X)

26. LOCAL CONTACT PERSON OR ORGANIZATION

27. OTHER SURVEYS IN WHICH INCLUDED

28. NO. OF STORIES 1

29. BASEMENT? YES (X) NO ( )

30. FOUNDATION MATERIAL
brick

31. WALL CONSTRUCTION
frame

32. ROOF TYPE AND MATERIAL
Pitch

33. NO. OF BAYS
FRONT 1 SIDE 3

34. WALL TREATMENT
alum siding

35. PLAN SHAPE rect.

36. CHANGES (EXPLAIN IN NO. 42) ADDITION (X) ALTERED (X) MOVED ( )

37. CONDITION
INTERIOR excellent
EXTERIOR excellent

38. PRESERVATION UNDERWAY? YES ( ) NO (X)

39. ENDANGERED? BY WHAT? YES ( ) NO (X)

40. VISIBLE FROM PUBLIC ROAD? YES (X) NO ( )

41. DISTANCE FROM AND FRONTAGE ON ROAD
25 ft.

42. FURTHER DESCRIPTION OF IMPORTANT FEATURES

Add - add on to rear
Alter - alum siding

PHOTO MUST BE PROVIDED
11-9

43. HISTORY AND SIGNIFICANCE

44. DESCRIPTION OF ENVIRONMENT AND OUTBUILDINGS

45. SOURCES OF INFORMATION

46. PREPARED BY

47. ORGANIZATION

48. DATE

49. REVISION DATE(S)



ST-AS-007-094

MISSOURI OFFICE OF HISTORIC PRESERVATION

ARCHITECTURAL/HISTORIC INVENTORY SURVEY FORM

1. NO.

2. COUNTY
Scott

3. LOCATION OF NEGATIVES

4. PRESENT LOCAL NAME(S) OR DESIGNATION(S)

5. OTHER NAME(S)

6. SPECIFIC LEGAL LOCATION
TOWNSHIP_____ RANGE_____ SECTION_____
IF CITY OR TOWN, STREET ADDRESS
Ash & 4th St.

7. CITY OR TOWN IF RURAL, VICINITY
Scott City

8. DESCRIPTION OF LOCATION

9. COORDINATES UTM
LAT
LONG

10. SITE ( ) STRUCTURE ( )
BUILDING (X) OBJECT ( )

11. ON NATIONAL REGISTER? YES ( ) NO (X)

12. IS IT ELIGIBLE? YES ( ) NO (X)

13. PART OF ESTAB. HIST. DISTRICT? YES ( ) NO (X)

14. DISTRICT POTENTIAL? YES ( ) NO (X)

15. NAME OF ESTABLISHED DISTRICT

16. THEMATIC CATEGORY
Residence

17. DATE(S) OR PERIOD
1970 (early)

18. STYLE OR DESIGN
Ranch

19. ARCHITECT OR ENGINEER

20. CONTRACTOR OR BUILDER

21. ORIGINAL USE, IF APPARENT
Residence

22. PRESENT USE
Residence

23. OWNERSHIP PUBLIC ( ) PRIVATE (X)

24. OWNER'S NAME AND ADDRESS IF KNOWN

25. OPEN TO PUBLIC? YES ( ) NO (X)

26. LOCAL CONTACT PERSON OR ORGANIZATION

27. OTHER SURVEYS IN WHICH INCLUDED

28. NO. OF STORIES 1

29. BASEMENT? YES ( ) NO (X)

30. FOUNDATION MATERIAL
Block

31. WALL CONSTRUCTION
Wooden frame

32. ROOF TYPE AND MATERIAL
Wooden Shingle

33. NO. OF BAYS
FRONT 4 SIDE 2

34. WALL TREATMENT
Alum. Siding

35. PLAN SHAPE Rect.

36. CHANGES (EXPLAIN IN NO. 42) ADDITION ( ) ALTERED ( ) MOVED ( )

37. CONDITION
INTERIOR_____
EXTERIOR Excellent

38. PRESERVATION UNDERWAY? YES ( ) NO (X)

39. ENDANGERED? BY WHAT? YES ( ) NO (X)

40. VISIBLE FROM PUBLIC ROAD? YES (X) NO ( )

41. DISTANCE FROM AND FRONTAGE ON ROAD

42. FURTHER DESCRIPTION OF IMPORTANT FEATURES

PHOTO MUST 10-15 BE PROVIDED

43. HISTORY AND SIGNIFICANCE

44. DESCRIPTION OF ENVIRONMENT AND OUTBUILDINGS

45. SOURCES OF INFORMATION

46. PREPARED BY

47. ORGANIZATION

48. DATE | 49. REVISION DATE(S)



ST-AS-007-095

MISSOURI OFFICE OF HISTORIC PRESERVATION

ARCHITECTURAL/HISTORIC INVENTORY SURVEY FORM

1. NO.

2. COUNTY Scott

3. LOCATION OF NEGATIVES

4. PRESENT LOCAL NAME(S) OR DESIGNATION(S)

5. OTHER NAME(S)

6. SPECIFIC LEGAL LOCATION
TOWNSHIP_____ RANGE_____ SECTION _____
IF CITY OR TOWN, STREET ADDRESS
4th & Ash

7. CITY OR TOWN IF RURAL, VICINITY
Scott City

8. DESCRIPTION OF LOCATION

9. COORDINATES UTM
LAT
LONG

10. SITE ( ) STRUCTURE ( )
BUILDING ( ) OBJECT ( )

11. ON NATIONAL REGISTER? YES ( ) NO ( )

12. IS IT ELIGIBLE? YES ( ) NO ( )

13. PART OF ESTAB. HIST. DISTRICT? YES ( ) NO ( )

14. DISTRICT POTENTIAL? YES ( ) NO ( )

15. NAME OF ESTABLISHED DISTRICT

16. THEMATIC CATEGORY
Resident

17. DATE(S) OR PERIOD
1970's

18. STYLE OR DESIGN
Trailer

19. ARCHITECT OR ENGINEER

20. CONTRACTOR OR BUILDER

21. ORIGINAL USE, IF APPARENT
Residence

22. PRESENT USE
Residence

23. OWNERSHIP PUBLIC ( ) PRIVATE ( )

24. OWNER'S NAME AND ADDRESS IF KNOWN

25. OPEN TO PUBLIC? YES ( ) NO ( )

26. LOCAL CONTACT PERSON OR ORGANIZATION

27. OTHER SURVEYS IN WHICH INCLUDED

28. NO. OF STORIES 1

29. BASEMENT? YES ( ) NO ( )

30. FOUNDATION MATERIAL
Concrete Block

31. WALL CONSTRUCTION
Metal

32. ROOF TYPE AND MATERIAL
Metal

33. NO. OF BAYS
FRONT 1 SIDE 5

34. WALL TREATMENT
Metal

35. PLAN SHAPE Rect.

36. CHANGES (EXPLAIN IN NO. 42) ADDITION ( ) ALTERED ( ) MOVED ( )

37. CONDITION
INTERIOR Excellent
EXTERIOR Excellent

38. PRESERVATION UNDERWAY? YES ( ) NO ( )

39. ENDANGERED? BY WHAT? YES ( ) NO ( )

40. VISIBLE FROM PUBLIC ROAD? YES ( ) NO ( )

41. DISTANCE FROM AND FRONTAGE ON ROAD

42. FURTHER DESCRIPTION OF IMPORTANT FEATURES

Front porch with wall hang

10-16 PHOTO MUST BE PROVIDED

43. HISTORY AND SIGNIFICANCE

44. DESCRIPTION OF ENVIRONMENT AND OUTBUILDINGS

45. SOURCES OF INFORMATION

46. PREPARED BY

47. ORGANIZATION

48. DATE | 49. REVISION DATE(S)



ST-AS-001-016

MISSOURI OFFICE OF HISTORIC PRESERVATION

ARCHITECTURAL/HISTORIC INVENTORY SURVEY FORM

1. NO.

2. COUNTY
Scott

3. LOCATION OF NEGATIVES

4. PRESENT LOCAL NAME(S) OR DESIGNATION(S)

5. OTHER NAME(S)

6. SPECIFIC LEGAL LOCATION
TOWNSHIP_____ RANGE_____ SECTION _____
IF CITY OR TOWN, STREET ADDRESS
Ash & 4th St.

7. CITY OR TOWN IF RURAL, VICINITY
Scott City

8. DESCRIPTION OF LOCATION

9. COORDINATES UTM
LAT
LONG

10. SITE ( ) STRUCTURE ( )
BUILDING (X) OBJECT ( )

11. ON NATIONAL REGISTER? YES ( ) NO (X)

12. IS IT ELIGIBLE? YES ( ) NO (X)

13. PART OF ESTAB. HIST. DISTRICT? YES ( ) NO (X)

14. DISTRICT POTENTIAL? YES ( ) NO (X)

15. NAME OF ESTABLISHED DISTRICT

16. THEMATIC CATEGORY
Resident

17. DATE(S) OR PERIOD
1920's

18. STYLE OR DESIGN
Cube Frame

19. ARCHITECT OR ENGINEER

20. CONTRACTOR OR BUILDER

21. ORIGINAL USE, IF APPARENT
Residence

22. PRESENT USE
Residence

23. OWNERSHIP PUBLIC ( ) PRIVATE (X)

24. OWNER'S NAME AND ADDRESS IF KNOWN

25. OPEN TO PUBLIC? YES ( ) NO (X)

26. LOCAL CONTACT PERSON OR ORGANIZATION

27. OTHER SURVEYS IN WHICH INCLUDED

28. NO. OF STORIES 1

29. BASEMENT? YES ( ) NO (X)

30. FOUNDATION MATERIAL
Poured

31. WALL CONSTRUCTION
Wooden Frame

32. ROOF TYPE AND MATERIAL
Pyr. Tin

33. NO. OF BAYS FRONT 3 SIDE 2

34. WALL TREATMENT
Ash. Shingle

35. PLAN SHAPE Cube

36. CHANGES (EXPLAIN IN NO. 42) ADDITION ( ) ALTERED ( ) MOVED ( )

37. CONDITION
INTERIOR_____
EXTERIOR Good

38. PRESERVATION UNDERWAY? YES ( ) NO (X)

39. ENDANGERED? BY WHAT? YES ( ) NO (X)

40. VISIBLE FROM PUBLIC ROAD? YES (X) NO ( )

41. DISTANCE FROM AND FRONTAGE ON ROAD

42. FURTHER DESCRIPTION OF IMPORTANT FEATURES

10-17 PHOTO MUST BE PROVIDED

43. HISTORY AND SIGNIFICANCE

44. DESCRIPTION OF ENVIRONMENT AND OUTBUILDINGS

45. SOURCES OF INFORMATION

46. PREPARED BY

47. ORGANIZATION

48. DATE

49. REVISION DATE(S)



ST-AS-007-017

MISSOURI OFFICE OF HISTORIC PRESERVATION

ARCHITECTURAL/HISTORIC INVENTORY SURVEY FORM

1. NO.

2. COUNTY Scott

3. LOCATION OF NEGATIVES

4. PRESENT LOCAL NAME(S) OR DESIGNATION(S)

5. OTHER NAME(S)

6. SPECIFIC LEGAL LOCATION
TOWNSHIP_____ RANGE_____ SECTION _____
IF CITY OR TOWN, STREET ADDRESS
4th & Ash St.

7. CITY OR TOWN IF RURAL, VICINITY
Scott City

8. DESCRIPTION OF LOCATION

9. COORDINATES UTM
LAT
LONG

10. SITE ( ) STRUCTURE ( )
BUILDING (X) OBJECT ( )

11. ON NATIONAL REGISTER? YES ( ) NO (X)

12. IS IT ELIGIBLE? YES ( ) NO (X)

13. PART OF ESTAB. HIST. DISTRICT? YES ( ) NO (X)

14. DISTRICT POTENTIAL? YES ( ) NO (X)

15. NAME OF ESTABLISHED DISTRICT

16. THEMATIC CATEGORY
Resident.

17. DATE(S) OR PERIOD
1920

18. STYLE OR DESIGN
Rural Folk (two Pen)

19. ARCHITECT OR ENGINEER

20. CONTRACTOR OR BUILDER

21. ORIGINAL USE, IF APPARENT
Resident

22. PRESENT USE
Resident

23. OWNERSHIP PUBLIC ( ) PRIVATE (X)

24. OWNER'S NAME AND ADDRESS IF KNOWN

25. OPEN TO PUBLIC? YES ( ) NO (X)

26. LOCAL CONTACT PERSON OR ORGANIZATION

27. OTHER SURVEYS IN WHICH INCLUDED

28. NO. OF STORIES 1½

29. BASEMENT? YES ( ) NO (X)

30. FOUNDATION MATERIAL
Concrete

31. WALL CONSTRUCTION
Frame

32. ROOF TYPE AND MATERIAL
Pitched

33. NO. OF BAYS
FRONT 4 SIDE 2

34. WALL TREATMENT
Wooden

35. PLAN SHAPE Rect.

36. CHANGES (EXPLAIN IN NO. 42) ADDITION (X) ALTERED ( ) MOVED ( )

37. CONDITION
INTERIOR Good
EXTERIOR Good

38. PRESERVATION UNDERWAY? YES ( ) NO (X)

39. ENDANGERED? BY WHAT? YES ( ) NO (X)

40. VISIBLE FROM PUBLIC ROAD? YES (X) NO ( )

41. DISTANCE FROM AND FRONTAGE ON ROAD

42. FURTHER DESCRIPTION OF IMPORTANT FEATURES

Addition of room on back

PHOTO MUST 10-18 BE PROVIDED

43. HISTORY AND SIGNIFICANCE

44. DESCRIPTION OF ENVIRONMENT AND OUTBUILDINGS

45. SOURCES OF INFORMATION

46. PREPARED BY

47. ORGANIZATION

48. DATE

49. REVISION DATE(S)



ST-AS-007-018

MISSOURI OFFICE OF HISTORIC PRESERVATION

ARCHITECTURAL/HISTORIC INVENTORY SURVEY FORM

1. NO.

2. COUNTY
Scott

3. LOCATION OF NEGATIVES

4. PRESENT LOCAL NAME(S) OR DESIGNATION(S)

5. OTHER NAME(S)

6. SPECIFIC LEGAL LOCATION
TOWNSHIP_____ RANGE_____ SECTION _____
IF CITY OR TOWN, STREET ADDRESS
4th & Beech

7. CITY OR TOWN IF RURAL, VICINITY
Scott City

8. DESCRIPTION OF LOCATION

9. COORDINATES UTM
LAT
LONG

10. SITE ( ) STRUCTURE ( )
BUILDING (X) OBJECT ( )

11. ON NATIONAL REGISTER? YES ( ) NO (X)

12. IS IT ELIGIBLE? YES ( ) NO (X)

13. PART OF ESTAB. HIST. DISTRICT? YES ( ) NO (X)

14. DISTRICT POTENTIAL? YES ( ) NO (X)

15. NAME OF ESTABLISHED DISTRICT

16. THEMATIC CATEGORY
Resident

17. DATE(S) OR PERIOD
1970's

18. STYLE OR DESIGN
Basement

19. ARCHITECT OR ENGINEER

20. CONTRACTOR OR BUILDER

21. ORIGINAL USE, IF APPARENT
Residence

22. PRESENT USE
Residence

23. OWNERSHIP PUBLIC ( ) PRIVATE (X)

24. OWNER'S NAME AND ADDRESS IF KNOWN

25. OPEN TO PUBLIC? YES ( ) NO (X)

26. LOCAL CONTACT PERSON OR ORGANIZATION

27. OTHER SURVEYS IN WHICH INCLUDED

28. NO. OF STORIES 1

29. BASEMENT? YES (X) NO ( )

30. FOUNDATION MATERIAL
Poured Concrete

31. WALL CONSTRUCTION
Earth & Con. Alum. Siding.

32. ROOF TYPE AND MATERIAL
Flat

33. NO. OF BAYS
FRONT 3 SIDE 0

34. WALL TREATMENT

35. PLAN SHAPE Cube

36. CHANGES (EXPLAIN IN NO. 42) ADDITION ( ) ALTERED ( ) MOVED ( )

37. CONDITION
INTERIOR_____
EXTERIOR Good

38. PRESERVATION UNDERWAY? YES ( ) NO (X)

39. ENDANGERED? BY WHAT? YES ( ) NO (X)

40. VISIBLE FROM PUBLIC ROAD? YES (X) NO ( )

41. DISTANCE FROM AND FRONTAGE ON ROAD

42. FURTHER DESCRIPTION OF IMPORTANT FEATURES

PHOTO MUST 10-11 BE PROVIDED

43. HISTORY AND SIGNIFICANCE

44. DESCRIPTION OF ENVIRONMENT AND OUTBUILDINGS

45. SOURCES OF INFORMATION

46. PREPARED BY

47. ORGANIZATION

48. DATE | 49. REVISION DATE(S)



ST-AS-007-099

MISSOURI OFFICE OF HISTORIC PRESERVATION

ARCHITECTURAL/HISTORIC INVENTORY SURVEY FORM

1. NO.

2. COUNTY
Scott

3. LOCATION OF NEGATIVES

4. PRESENT LOCAL NAME(S) OR DESIGNATION(S)

5. OTHER NAME(S)

6. SPECIFIC LEGAL LOCATION
TOWNSHIP _____ RANGE _____ SECTION _____
IF CITY OR TOWN, STREET ADDRESS
S.W. Corner Beech & 4th St.

7. CITY OR TOWN IF RURAL, VICINITY
Scott City

8. DESCRIPTION OF LOCATION

9. COORDINATES UTM
LAT
LONG

10. SITE ( ) STRUCTURE ( )
BUILDING (X) OBJECT ( )

11. ON NATIONAL REGISTER? YES ( ) NO (X)

12. IS IT ELIGIBLE? YES ( ) NO (X)

13. PART OF ESTAB. HIST. DISTRICT? YES ( ) NO (X)

14. DISTRICT POTENTIAL? YES ( ) NO (X)

15. NAME OF ESTABLISHED DISTRICT

16. THEMATIC CATEGORY
Resident

17. DATE(S) OR PERIOD
1960

18. STYLE OR DESIGN
Prefab frame - Ranch

19. ARCHITECT OR ENGINEER

20. CONTRACTOR OR BUILDER

21. ORIGINAL USE, IF APPARENT
Residence

22. PRESENT USE
Residence

23. OWNERSHIP PUBLIC ( ) PRIVATE (X)

24. OWNER'S NAME AND ADDRESS IF KNOWN

25. OPEN TO PUBLIC? YES ( ) NO (X)

26. LOCAL CONTACT PERSON OR ORGANIZATION

27. OTHER SURVEYS IN WHICH INCLUDED

28. NO. OF STORIES 1

29. BASEMENT? YES (X) NO ( )

30. FOUNDATION MATERIAL
Concrete

31. WALL CONSTRUCTION
Frmae

32. ROOF TYPE AND MATERIAL
Ranch Shingled

33. NO. OF BAYS FRONT 3 SIDE 2

34. WALL TREATMENT
Alum. Siding

35. PLAN SHAPE Rect.

36. CHANGES (EXPLAIN IN NO. 42) ADDITION ( ) ALTERED ( ) MOVED ( )

37. CONDITION
INTERIOR Excellent
EXTERIOR Excellent

38. PRESERVATION UNDERWAY? YES ( ) NO (X)

39. ENDANGERED? BY WHAT? YES ( ) NO (X)

40. VISIBLE FROM PUBLIC ROAD? YES (X) NO ( )

41. DISTANCE FROM AND FRONTAGE ON ROAD

42. FURTHER DESCRIPTION OF IMPORTANT FEATURES

PHOTO MUST 10-10 BE PROVIDED

43. HISTORY AND SIGNIFICANCE

44. DESCRIPTION OF ENVIRONMENT AND OUTBUILDINGS

45. SOURCES OF INFORMATION

46. PREPARED BY

47. ORGANIZATION

48. DATE | 49. REVISION DATE(S)



ST AS 001-100

MISSOURI OFFICE OF HISTORIC PRESERVATION

ARCHITECTURAL/HISTORIC INVENTORY SURVEY FORM

1. NO.

2. COUNTY
Scott

3. LOCATION OF NEGATIVES

4. PRESENT LOCAL NAME(S) OR DESIGNATION(S)

5. OTHER NAME(S)

6. SPECIFIC LEGAL LOCATION
TOWNSHIP_____ RANGE_____ SECTION _____
IF CITY OR TOWN, STREET ADDRESS
Corner of Fourth & Cherry

7. CITY OR TOWN IF RURAL, VICINITY
Scott City

8. DESCRIPTION OF LOCATION

9. COORDINATES UTM
LAT
LONG

10. SITE ( ) STRUCTURE ( )
BUILDING (X) OBJECT ( )

11. ON NATIONAL REGISTER? YES ( ) NO (X)

12. IS IT ELIGIBLE? YES ( ) NO (X)

13. PART OF ESTAB. HIST. DISTRICT? YES ( ) NO (X)

14. DISTRICT POTENTIAL? YES ( ) NO (X)

15. NAME OF ESTABLISHED DISTRICT

16. THEMATIC CATEGORY
Resident

17. DATE(S) OR PERIOD
1920's

18. STYLE OR DESIGN
Folk-Frame

19. ARCHITECT OR ENGINEER

20. CONTRACTOR OR BUILDER

21. ORIGINAL USE, IF APPARENT
Residence

22. PRESENT USE
Residence

23. OWNERSHIP PUBLIC ( ) PRIVATE (X)

24. OWNER'S NAME AND ADDRESS IF KNOWN

25. OPEN TO PUBLIC? YES ( ) NO (X)

26. LOCAL CONTACT PERSON OR ORGANIZATION

27. OTHER SURVEYS IN WHICH INCLUDED

28. NO. OF STORIES 1

29. BASEMENT? YES ( ) NO (X)

30. FOUNDATION MATERIAL
Concrete

31. WALL CONSTRUCTION
Wooden Frame

32. ROOF TYPE AND MATERIAL
gable pitched asb. Shingle

33. NO. OF BAYS
FRONT 5 SIDE 3

34. WALL TREATMENT
Siding

35. PLAN SHAPE T Shape

36. CHANGES (EXPLAIN IN NO. 42) ADDITION (X) ALTERED ( ) MOVED ( )

37. CONDITION
INTERIOR Fair
EXTERIOR Fair

38. PRESERVATION UNDERWAY? YES ( ) NO (X)

39. ENDANGERED? BY WHAT? YES ( ) NO (X)

40. VISIBLE FROM PUBLIC ROAD? YES (X) NO ( )

41. DISTANCE FROM AND FRONTAGE ON ROAD

42. FURTHER DESCRIPTION OF IMPORTANT FEATURES

Addition - West Side

PHOTO MUST 10-4 BE PROVIDED

43. HISTORY AND SIGNIFICANCE

44. DESCRIPTION OF ENVIRONMENT AND OUTBUILDINGS

45. SOURCES OF INFORMATION

46. PREPARED BY

47. ORGANIZATION

48. DATE | 49. REVISION DATE(S)



ST IS 007-101

MISSOURI OFFICE OF HISTORIC PRESERVATION

ARCHITECTURAL/HISTORIC INVENTORY SURVEY FORM

1. NO.

2. COUNTY: Scott

3. LOCATION OF NEGATIVES

4. PRESENT LOCAL NAME(S) OR DESIGNATION(S)

5. OTHER NAME(S)

6. SPECIFIC LEGAL LOCATION
TOWNSHIP_____ RANGE_____ SECTION _____
IF CITY OR TOWN, STREET ADDRESS: Fourth & Chestnut

7. CITY OR TOWN IF RURAL, VICINITY: Scott City

8. DESCRIPTION OF LOCATION

9. COORDINATES UTM
LAT
LONG

10. SITE ( ) STRUCTURE ( )
BUILDING (X) OBJECT ( )

11. ON NATIONAL REGISTER? YES ( ) NO (X)

12. IS IT ELIGIBLE? YES ( ) NO (X)

13. PART OF ESTAB. HIST. DISTRICT? YES ( ) NO (X)

14. DISTRICT POTENTIAL? YES ( ) NO (X)

15. NAME OF ESTABLISHED DISTRICT

16. THEMATIC CATEGORY: Resident

17. DATE(S) OR PERIOD: 1920's

18. STYLE OR DESIGN: wooden frame

19. ARCHITECT OR ENGINEER

20. CONTRACTOR OR BUILDER

21. ORIGINAL USE, IF APPARENT: Residence

22. PRESENT USE: Residence

23. OWNERSHIP PUBLIC ( ) PRIVATE (X)

24. OWNER'S NAME AND ADDRESS IF KNOWN

25. OPEN TO PUBLIC? YES ( ) NO (X)

26. LOCAL CONTACT PERSON OR ORGANIZATION

27. OTHER SURVEYS IN WHICH INCLUDED

28. NO. OF STORIES: 2

29. BASEMENT? YES (X) NO ( )

30. FOUNDATION MATERIAL: Concrete Blocks

31. WALL CONSTRUCTION: Wooden frame

32. ROOF TYPE AND MATERIAL: Dormer hipped asb. shng.

33. NO. OF BAYS FRONT 3 SIDE 2

34. WALL TREATMENT: Wood Siding

35. PLAN SHAPE: Cube

36. CHANGES (EXPLAIN IN NO. 42) ADDITION ( ) ALTERED ( ) MOVED ( )
N/A

37. CONDITION
INTERIOR: Excellent
EXTERIOR: Excellent

38. PRESERVATION UNDERWAY? YES ( ) NO (X)

39. ENDANGERED? BY WHAT? YES ( ) NO (X)

40. VISIBLE FROM PUBLIC ROAD? YES (X) NO ( )

41. DISTANCE FROM AND FRONTAGE ON ROAD

42. FURTHER DESCRIPTION OF IMPORTANT FEATURES

Ionic Columns
Windows

PHOTO MUST 10-8 BE PROVIDED

43. HISTORY AND SIGNIFICANCE

44. DESCRIPTION OF ENVIRONMENT AND OUTBUILDINGS

45. SOURCES OF INFORMATION

46. PREPARED BY

47. ORGANIZATION

48. DATE 49. REVISION DATE(S)



ST-AS-007-102

MISSOURI OFFICE OF HISTORIC PRESERVATION

ARCHITECTURAL/HISTORIC INVENTORY SURVEY FORM

1. NO.

2. COUNTY: Scott

3. LOCATION OF NEGATIVES

4. PRESENT LOCAL NAME(S) OR DESIGNATION(S)

5. OTHER NAME(S)

6. SPECIFIC LEGAL LOCATION
TOWNSHIP_____ RANGE_____ SECTION_____
IF CITY OR TOWN, STREET ADDRESS: 4th & Olive

7. CITY OR TOWN: Scott City — IF RURAL, VICINITY

8. DESCRIPTION OF LOCATION

9. COORDINATES — UTM
LAT
LONG

10. SITE ( ) STRUCTURE ( )
BUILDING (X) OBJECT ( )

11. ON NATIONAL REGISTER? YES ( ) NO (X)

12. IS IT ELIGIBLE? YES ( ) NO (X)

13. PART OF ESTAB. HIST. DISTRICT? YES ( ) NO (X)

14. DISTRICT POTENTIAL? YES ( ) NO (X)

15. NAME OF ESTABLISHED DISTRICT

16. THEMATIC CATEGORY: Residence

17. DATE(S) OR PERIOD: 1920's (early)

18. STYLE OR DESIGN: Folk-Frame

19. ARCHITECT OR ENGINEER

20. CONTRACTOR OR BUILDER

21. ORIGINAL USE, IF APPARENT: Residence

22. PRESENT USE: Residence

23. OWNERSHIP — PUBLIC ( ) PRIVATE (X)

24. OWNER'S NAME AND ADDRESS IF KNOWN

25. OPEN TO PUBLIC? YES ( ) NO (X)

26. LOCAL CONTACT PERSON OR ORGANIZATION

27. OTHER SURVEYS IN WHICH INCLUDED

28. NO. OF STORIES: 1

29. BASEMENT? YES (X) NO ( )

30. FOUNDATION MATERIAL: Concrete Block

31. WALL CONSTRUCTION: Frame

32. ROOF TYPE AND MATERIAL: Hip, gable, shingle

33. NO. OF BAYS — FRONT: 4 SIDE

34. WALL TREATMENT: Wooden

35. PLAN SHAPE: Rect.

36. CHANGES (EXPLAIN IN NO. 42) — ADDITION (X) ALTERED (X) MOVED ( )

37. CONDITION — INTERIOR_____ EXTERIOR: Excellent

38. PRESERVATION UNDERWAY? YES ( ) NO (X)

39. ENDANGERED? BY WHAT? YES ( ) NO (X)

40. VISIBLE FROM PUBLIC ROAD? YES (X) NO ( )

41. DISTANCE FROM AND FRONTAGE ON ROAD

42. FURTHER DESCRIPTION OF IMPORTANT FEATURES

Alum. awnings
Enclosed front porch.
Addition - Metal overhang on back

4-32 PHOTO MUST BE PROVIDED

43. HISTORY AND SIGNIFICANCE

44. DESCRIPTION OF ENVIRONMENT AND OUTBUILDINGS

45. SOURCES OF INFORMATION

46. PREPARED BY

47. ORGANIZATION

48. DATE | 49. REVISION DATE(S)



ST-AS 007-103

MISSOURI OFFICE OF HISTORIC PRESERVATION

ARCHITECTURAL/HISTORIC INVENTORY SURVEY FORM

1. NO.

2. COUNTY Scott

3. LOCATION OF NEGATIVES

4. PRESENT LOCAL NAME(S) OR DESIGNATION(S)

5. OTHER NAME(S)

6. SPECIFIC LEGAL LOCATION
TOWNSHIP _____ RANGE _____ SECTION _____
IF CITY OR TOWN, STREET ADDRESS
5th St.

7. CITY OR TOWN IF RURAL, VICINITY
Scott City

8. DESCRIPTION OF LOCATION

9. COORDINATES UTM
LAT
LONG

10. SITE ( ) STRUCTURE ( )
BUILDING (X) OBJECT ( )

11. ON NATIONAL REGISTER? YES ( ) NO (X)

12. IS IT ELIGIBLE? YES ( ) NO (X)

13. PART OF ESTAB. HIST. DISTRICT? YES ( ) NO (X)

14. DISTRICT POTENTIAL? YES ( ) NO (X)

15. NAME OF ESTABLISHED DISTRICT

16. THEMATIC CATEGORY
residential

17. DATE(S) OR PERIOD
1920

18. STYLE OR DESIGN
Folk-Vict.

19. ARCHITECT OR ENGINEER

20. CONTRACTOR OR BUILDER

21. ORIGINAL USE, IF APPARENT
residential

22. PRESENT USE
residential

23. OWNERSHIP PUBLIC ( )
PRIVATE (X)

24. OWNER'S NAME AND ADDRESS IF KNOWN

25. OPEN TO PUBLIC? YES ( )
NO (X)

26. LOCAL CONTACT PERSON OR ORGANIZATION

27. OTHER SURVEYS IN WHICH INCLUDED

28. NO. OF STORIES 1

29. BASEMENT? YES (X)
NO ( )

30. FOUNDATION MATERIAL
Conc. block/brick

31. WALL CONSTRUCTION
frame

32. ROOF TYPE AND MATERIAL
hipped

33. NO. OF BAYS
FRONT 1 SIDE 3

34. WALL TREATMENT
wood

35. PLAN SHAPE rect.

36. CHANGES (EXPLAIN IN NO. 42) ADDITION ( )
ALTERED ( )
MOVED ( )

37. CONDITION
INTERIOR good
EXTERIOR good

38. PRESERVATION UNDERWAY? YES ( )
NO (X)

39. ENDANGERED? BY WHAT? YES ( )
NO (X)

40. VISIBLE FROM PUBLIC ROAD? YES (X)
NO ( )

41. DISTANCE FROM AND FRONTAGE ON ROAD
25 ft.

42. FURTHER DESCRIPTION OF IMPORTANT FEATURES

Add - enclosure: add on back; n. face.

PHOTO MUST BE PROVIDED 11-18

43. HISTORY AND SIGNIFICANCE

44. DESCRIPTION OF ENVIRONMENT AND OUTBUILDINGS

45. SOURCES OF INFORMATION

46. PREPARED BY

47. ORGANIZATION

48. DATE | 49. REVISION DATE(S)



ST AS 007-104

MISSOURI OFFICE OF HISTORIC PRESERVATION

ARCHITECTURAL/HISTORIC INVENTORY SURVEY FORM

1. NO.

2. COUNTY Scott

3. LOCATION OF NEGATIVES

4. PRESENT LOCAL NAME(S) OR DESIGNATION(S)

5. OTHER NAME(S)

6. SPECIFIC LEGAL LOCATION
TOWNSHIP_____ RANGE_____ SECTION _____
IF CITY OR TOWN, STREET ADDRESS
5th St.

7. CITY OR TOWN IF RURAL, VICINITY
Scott City

8. DESCRIPTION OF LOCATION

9. COORDINATES UTM
LAT
LONG

10. SITE ( ) STRUCTURE ( )
BUILDING (X) OBJECT ( )

11. ON NATIONAL REGISTER? YES ( ) NO (X)

12. IS IT ELIGIBLE? YES ( ) NO (X)

13. PART OF ESTAB. HIST. DISTRICT? YES ( ) NO (X)

14. DISTRICT POTENTIAL? YES ( ) NO (X)

15. NAME OF ESTABLISHED DISTRICT

16. THEMATIC CATEGORY
Residential

17. DATE(S) OR PERIOD
1970

18. STYLE OR DESIGN
Prairie

19. ARCHITECT OR ENGINEER

20. CONTRACTOR OR BUILDER

21. ORIGINAL USE, IF APPARENT
residential

22. PRESENT USE
residential

23. OWNERSHIP PUBLIC ( ) PRIVATE (X)

24. OWNER'S NAME AND ADDRESS IF KNOWN

25. OPEN TO PUBLIC? YES ( ) NO (X)

26. LOCAL CONTACT PERSON OR ORGANIZATION

27. OTHER SURVEYS IN WHICH INCLUDED

28. NO. OF STORIES 1

29. BASEMENT? YES (X) NO ( )

30. FOUNDATION MATERIAL
Concrete

31. WALL CONSTRUCTION
brick

32. ROOF TYPE AND MATERIAL
pitch

33. NO. OF BAYS
FRONT 3 SIDE 1

34. WALL TREATMENT
brick

35. PLAN SHAPE rect.

36. CHANGES (EXPLAIN IN NO. 42) ADDITION ( ) ALTERED ( ) MOVED ( )

37. CONDITION
INTERIOR excellent
EXTERIOR excellent

38. PRESERVATION UNDERWAY? YES ( ) NO (X)

39. ENDANGERED? BY WHAT? YES ( ) NO (X)

40. VISIBLE FROM PUBLIC ROAD? YES (X) NO ( )

41. DISTANCE FROM AND FRONTAGE ON ROAD
25 ft.

42. FURTHER DESCRIPTION OF IMPORTANT FEATURES

PHOTO MUST BE PROVIDED 11-19

43. HISTORY AND SIGNIFICANCE

44. DESCRIPTION OF ENVIRONMENT AND OUTBUILDINGS

45. SOURCES OF INFORMATION

46. PREPARED BY

47. ORGANIZATION

48. DATE

49. REVISION DATE(S)



ST-SS 007-105

MISSOURI OFFICE OF HISTORIC PRESERVATION

ARCHITECTURAL/HISTORIC INVENTORY SURVEY FORM

1. NO.

2. COUNTY
Scott

3. LOCATION OF NEGATIVES

4. PRESENT LOCAL NAME(S) OR DESIGNATION(S)

5. OTHER NAME(S)
Miller

6. SPECIFIC LEGAL LOCATION
TOWNSHIP_____ RANGE_____ SECTION _____
IF CITY OR TOWN, STREET ADDRESS
5th & Miller St.

7. CITY OR TOWN IF RURAL, VICINITY
Scott City

8. DESCRIPTION OF LOCATION

9. COORDINATES UTM
LAT
LONG

10. SITE ( ) STRUCTURE ( )
BUILDING (X) OBJECT ( )

11. ON NATIONAL REGISTER ? YES ( ) NO (X)

12. IS IT ELIGIBLE? YES ( ) NO (X)

13. PART OF ESTAB. HIST. DISTRICT? YES ( ) NO (X)

14. DISTRICT POTENTIAL? YES ( ) NO (X)

15. NAME OF ESTABLISHED DISTRICT

16. THEMATIC CATEGORY

17. DATE(S) OR PERIOD
1900's

18. STYLE OR DESIGN
1½ Story Brick Folk

19. ARCHITECT OR ENGINEER

20. CONTRACTOR OR BUILDER

21. ORIGINAL USE, IF APPARENT
Residence

22. PRESENT USE
Residence

23. OWNERSHIP PUBLIC ( ) PRIVATE (X)

24. OWNER'S NAME AND ADDRESS IF KNOWN

25. OPEN TO PUBLIC? YES ( ) NO (X)

26. LOCAL CONTACT PERSON OR ORGANIZATION

27. OTHER SURVEYS IN WHICH INCLUDED

28. NO. OF STORIES 1½

29. BASEMENT ? YES ( ) NO ( )

30. FOUNDATION MATERIAL

31. WALL CONSTRUCTION
Brick

32. ROOF TYPE AND MATERIAL
Pitched gable

33. NO. OF BAYS
FRONT 2 SIDE

34. WALL TREATMENT
Brick

35. PLAN SHAPE L-Shape

36. CHANGES (EXPLAIN IN NO. 42) ADDITION ( ) ALTERED ( ) MOVED ( )

37. CONDITION
INTERIOR_____
EXTERIOR Excellent

38. PRESERVATION UNDERWAY ? YES ( ) NO (X)

39. ENDANGERED? BY WHAT ? YES ( ) NO (X)

40. VISIBLE FROM PUBLIC ROAD ? YES (X) NO ( )

41. DISTANCE FROM AND FRONTAGE ON ROAD

42. FURTHER DESCRIPTION OF IMPORTANT FEATURES

Enclosed back porch & part of front porch. Fish-scale on Dormers. Garage in rear - framed.

PHOTO MUST 4-30 BE PROVIDED

43. HISTORY AND SIGNIFICANCE

44. DESCRIPTION OF ENVIRONMENT AND OUTBUILDINGS

45. SOURCES OF INFORMATION

46. PREPARED BY

47. ORGANIZATION

48. DATE

49. REVISION DATE(S)



ST-AS-007-106

MISSOURI OFFICE OF HISTORIC PRESERVATION

ARCHITECTURAL/HISTORIC INVENTORY SURVEY FORM

1. NO.

2. COUNTY
Scott

3. LOCATION OF NEGATIVES

4. PRESENT LOCAL NAME(S) OR DESIGNATION(S)

5. OTHER NAME(S)

6. SPECIFIC LEGAL LOCATION
TOWNSHIP_____ RANGE_____ SECTION _____
IF CITY OR TOWN, STREET ADDRESS
5th Oliver

7. CITY OR TOWN IF RURAL, VICINITY
Scott City

8. DESCRIPTION OF LOCATION

9. COORDINATES UTM
LAT
LONG

10. SITE ( ) STRUCTURE ( )
BUILDING (X) OBJECT ( )

11. ON NATIONAL REGISTER? YES ( ) NO (X)

12. IS IT ELIGIBLE? YES ( ) NO (X)

13. PART OF ESTAB. HIST. DISTRICT? YES ( ) NO (X)

14. DISTRICT POTENTIAL? YES ( ) NO (X)

15. NAME OF ESTABLISHED DISTRICT

16. THEMATIC CATEGORY
Residence

17. DATE(S) OR PERIOD
1950's

18. STYLE OR DESIGN
pre-fab cont.

19. ARCHITECT OR ENGINEER

20. CONTRACTOR OR BUILDER

21. ORIGINAL USE, IF APPARENT

22. PRESENT USE

23. OWNERSHIP PUBLIC ( )
Miss Brown PRIVATE (X)

24. OWNER'S NAME AND ADDRESS IF KNOWN

25. OPEN TO PUBLIC? YES ( ) NO (X)

26. LOCAL CONTACT PERSON OR ORGANIZATION

27. OTHER SURVEYS IN WHICH INCLUDED

28. NO. OF STORIES

29. BASEMENT? YES ( ) NO (X)

30. FOUNDATION MATERIAL
concrete block

31. WALL CONSTRUCTION
wooden frame

32. ROOF TYPE AND MATERIAL
pitched- asp sh

33. NO. OF BAYS
FRONT 3 SIDE 2

34. WALL TREATMENT
wooden siding

35. PLAN SHAPE nec

36. CHANGES (EXPLAIN IN NO. 42) ADDITION ( ) ALTERED ( ) MOVED ( )

37. CONDITION
INTERIOR_____
EXTERIOR good

38. PRESERVATION UNDERWAY? YES ( ) NO (X)

39. ENDANGERED? BY WHAT? YES ( ) NO (X)

40. VISIBLE FROM PUBLIC ROAD? YES ( ) NO (X)

41. DISTANCE FROM AND FRONTAGE ON ROAD

42. FURTHER DESCRIPTION OF IMPORTANT FEATURES

7-1 PHOTO MUST BE PROVIDED

43. HISTORY AND SIGNIFICANCE

44. DESCRIPTION OF ENVIRONMENT AND OUTBUILDINGS

45. SOURCES OF INFORMATION

46. PREPARED BY

47. ORGANIZATION

48. DATE 49. REVISION DATE(S)



ST-AS-001-107

MISSOURI OFFICE OF HISTORIC PRESERVATION

ARCHITECTURAL/HISTORIC INVENTORY SURVEY FORM

1. NO.

2. COUNTY
Scott

3. LOCATION OF NEGATIVES

4. PRESENT LOCAL NAME(S) OR DESIGNATION(S)

5. OTHER NAME(S)

6. SPECIFIC LEGAL LOCATION
TOWNSHIP_____ RANGE_____ SECTION_____
IF CITY OR TOWN, STREET ADDRESS
6th

7. CITY OR TOWN IF RURAL, VICINITY
Scott City

8. DESCRIPTION OF LOCATION

9. COORDINATES UTM
LAT
LONG

10. SITE ( ) STRUCTURE ( )
BUILDING ( ) OBJECT (X)

11. ON NATIONAL REGISTER? YES ( ) NO (X)

12. IS IT ELIGIBLE? YES ( ) NO (X)

13. PART OF ESTAB. HIST. DISTRICT? YES ( ) NO (X)

14. DISTRICT POTENTIAL? YES ( ) NO (X)

15. NAME OF ESTABLISHED DISTRICT

16. THEMATIC CATEGORY
Resident

17. DATE(S) OR PERIOD
1970

18. STYLE OR DESIGN
Trailer

19. ARCHITECT OR ENGINEER

20. CONTRACTOR OR BUILDER

21. ORIGINAL USE, IF APPARENT
Resident

22. PRESENT USE
Resident

23. OWNERSHIP PUBLIC ( ) PRIVATE (X)

24. OWNER'S NAME AND ADDRESS IF KNOWN

25. OPEN TO PUBLIC? YES ( ) NO (X)

26. LOCAL CONTACT PERSON OR ORGANIZATION

27. OTHER SURVEYS IN WHICH INCLUDED

28. NO. OF STORIES 1

29. BASEMENT? YES ( ) NO (X)

30. FOUNDATION MATERIAL
Concrete Block

31. WALL CONSTRUCTION
Metal

32. ROOF TYPE AND MATERIAL
Metal

33. NO. OF BAYS FRONT 1 SIDE 5

34. WALL TREATMENT
Metal

35. PLAN SHAPE Rect.

36. CHANGES (EXPLAIN IN NO. 42) ADDITION (X) ALTERED ( ) MOVED ( )

37. CONDITION
INTERIOR Excellent
EXTERIOR Excellent

38. PRESERVATION UNDERWAY? YES ( ) NO (X)

39. ENDANGERED? BY WHAT? YES ( ) NO (X)

40. VISIBLE FROM PUBLIC ROAD? YES (X) NO ( )

41. DISTANCE FROM AND FRONTAGE ON ROAD

42. FURTHER DESCRIPTION OF IMPORTANT FEATURES

PHOTO MUST 6-29 BE PROVIDED

43. HISTORY AND SIGNIFICANCE

44. DESCRIPTION OF ENVIRONMENT AND OUTBUILDINGS

45. SOURCES OF INFORMATION

46. PREPARED BY

47. ORGANIZATION

48. DATE | 49. REVISION DATE(S)



ST AS 007-108

MISSOURI OFFICE OF HISTORIC PRESERVATION

ARCHITECTURAL/HISTORIC INVENTORY SURVEY FORM

1. NO.

2. COUNTY
Scott

3. LOCATION OF NEGATIVES

4. PRESENT LOCAL NAME(S) OR DESIGNATION(S)

5. OTHER NAME(S)

6. SPECIFIC LEGAL LOCATION
TOWNSHIP_____ RANGE_____ SECTION _____
IF CITY OR TOWN, STREET ADDRESS
6th & Maple

7. CITY OR TOWN IF RURAL, VICINITY
Scott City

8. DESCRIPTION OF LOCATION

9. COORDINATES UTM
LAT
LONG

10. SITE ( ) STRUCTURE ( )
BUILDING (X) OBJECT ( )

11. ON NATIONAL REGISTER? YES ( ) NO (X)

12. IS IT ELIGIBLE? YES ( ) NO (X)

13. PART OF ESTAB. HIST. DISTRICT? YES ( ) NO (X)

14. DISTRICT POTENTIAL? YES ( ) NO (X)

15. NAME OF ESTABLISHED DISTRICT

16. THEMATIC CATEGORY
resident

17. DATE(S) OR PERIOD
1920

18. STYLE OR DESIGN
folk

19. ARCHITECT OR ENGINEER

20. CONTRACTOR OR BUILDER

21. ORIGINAL USE, IF APPARENT
resident

22. PRESENT USE
resident

23. OWNERSHIP PUBLIC ( ) PRIVATE (X)

24. OWNER'S NAME AND ADDRESS IF KNOWN

25. OPEN TO PUBLIC? YES ( ) NO (X)

26. LOCAL CONTACT PERSON OR ORGANIZATION

27. OTHER SURVEYS IN WHICH INCLUDED

28. NO. OF STORIES 1

29. BASEMENT? YES (X) NO ( )

30. FOUNDATION MATERIAL
concrete block

31. WALL CONSTRUCTION
frame

32. ROOF TYPE AND MATERIAL
gable-pitch

33. NO. OF BAYS
FRONT 3 SIDE 3

34. WALL TREATMENT
alum. siding

35. PLAN SHAPE See #8

36. CHANGES (EXPLAIN IN NO. 42) ADDITION (X) ALTERED (X) MOVED ( )

37. CONDITION
INTERIOR good
EXTERIOR good

38. PRESERVATION UNDERWAY? YES ( ) NO (X)

39. ENDANGERED? BY WHAT? YES ( ) NO (X)

40. VISIBLE FROM PUBLIC ROAD? YES (X) NO ( )

41. DISTANCE FROM AND FRONTAGE ON ROAD

42. FURTHER DESCRIPTION OF IMPORTANT FEATURES

Add - 1. room on East
2. room on West

Alter - enclosed front porch & back proch

PHOTO MUST BE PROVIDED 5-5

43. HISTORY AND SIGNIFICANCE

44. DESCRIPTION OF ENVIRONMENT AND OUTBUILDINGS
shed in rear of lot

45. SOURCES OF INFORMATION

46. PREPARED BY

47. ORGANIZATION

48. DATE | 49. REVISION DATE(S)



ST-AS-007-109

MISSOURI OFFICE OF HISTORIC PRESERVATION

ARCHITECTURAL/HISTORIC INVENTORY SURVEY FORM

1. NO.

2. COUNTY: Scott

3. LOCATION OF NEGATIVES

4. PRESENT LOCAL NAME(S) OR DESIGNATION(S)

5. OTHER NAME(S)

6. SPECIFIC LEGAL LOCATION
TOWNSHIP_____ RANGE_____ SECTION _____
IF CITY OR TOWN, STREET ADDRESS: 6th & Olive

7. CITY OR TOWN IF RURAL, VICINITY: Scott City

8. DESCRIPTION OF LOCATION

9. COORDINATES UTM
LAT
LONG

10. SITE ( ) STRUCTURE ( )
BUILDING (X) OBJECT ( )

11. ON NATIONAL REGISTER? YES ( ) NO (X)

12. IS IT ELIGIBLE? YES ( ) NO (X)

13. PART OF ESTAB. HIST. DISTRICT? YES ( ) NO (X)

14. DISTRICT POTENTIAL? YES ( ) NO (X)

15. NAME OF ESTABLISHED DISTRICT

16. THEMATIC CATEGORY: Resident

17. DATE(S) OR PERIOD: 1960

18. STYLE OR DESIGN: Contemporary Ranch

19. ARCHITECT OR ENGINEER

20. CONTRACTOR OR BUILDER

21. ORIGINAL USE, IF APPARENT: Residence

22. PRESENT USE: Residence

23. OWNERSHIP PUBLIC ( ) PRIVATE (X)

24. OWNER'S NAME AND ADDRESS IF KNOWN

25. OPEN TO PUBLIC? YES ( ) NO (X)

26. LOCAL CONTACT PERSON OR ORGANIZATION

27. OTHER SURVEYS IN WHICH INCLUDED

28. NO. OF STORIES: 1

29. BASEMENT? YES ( ) NO (X)

30. FOUNDATION MATERIAL: Poured Concrete

31. WALL CONSTRUCTION: Frame

32. ROOF TYPE AND MATERIAL: Ranch

33. NO. OF BAYS FRONT 3 SIDE 2

34. WALL TREATMENT: Wood

35. PLAN SHAPE: Rect.

36. CHANGES (EXPLAIN IN NO. 42) ADDITION ( ) ALTERED ( ) MOVED ( )

37. CONDITION INTERIOR: Good EXTERIOR: Good

38. PRESERVATION UNDERWAY? YES ( ) NO (X)

39. ENDANGERED? BY WHAT? YES ( ) NO (X)

40. VISIBLE FROM PUBLIC ROAD? YES (X) NO ( )

41. DISTANCE FROM AND FRONTAGE ON ROAD

42. FURTHER DESCRIPTION OF IMPORTANT FEATURES

PHOTO MUST 6-34 BE PROVIDED

43. HISTORY AND SIGNIFICANCE

44. DESCRIPTION OF ENVIRONMENT AND OUTBUILDINGS

45. SOURCES OF INFORMATION

46. PREPARED BY

47. ORGANIZATION

48. DATE | 49. REVISION DATE(S)



ST AS 007-110

MISSOURI OFFICE OF HISTORIC PRESERVATION

ARCHITECTURAL/HISTORIC INVENTORY SURVEY FORM

1. NO.

2. COUNTY: Scott

3. LOCATION OF NEGATIVES

4. PRESENT LOCAL NAME(S) OR DESIGNATION(S): Illmo - Quick Serve

5. OTHER NAME(S)

6. SPECIFIC LEGAL LOCATION
TOWNSHIP _____ RANGE _____ SECTION _____
IF CITY OR TOWN, STREET ADDRESS: 7th & Olive

7. CITY OR TOWN, IF RURAL, VICINITY: Scott City

8. DESCRIPTION OF LOCATION

9. COORDINATES UTM
LAT
LONG

10. SITE ( ) STRUCTURE ( )
BUILDING (X) OBJECT ( )

11. ON NATIONAL REGISTER? YES ( ) NO (X)

12. IS IT ELIGIBLE? YES ( ) NO (X)

13. PART OF ESTAB. HIST. DISTRICT? YES ( ) NO (X)

14. DISTRICT POTENTIAL? YES ( ) NO (X)

15. NAME OF ESTABLISHED DISTRICT

16. THEMATIC CATEGORY: commercial

17. DATE(S) OR PERIOD: 1960

18. STYLE OR DESIGN: trailer - frame

19. ARCHITECT OR ENGINEER

20. CONTRACTOR OR BUILDER

21. ORIGINAL USE, IF APPARENT: commercial

22. PRESENT USE: vacant

23. OWNERSHIP PUBLIC ( ) PRIVATE (X)

24. OWNER'S NAME AND ADDRESS IF KNOWN

25. OPEN TO PUBLIC? YES ( ) NO (X)

26. LOCAL CONTACT PERSON OR ORGANIZATION

27. OTHER SURVEYS IN WHICH INCLUDED

28. NO. OF STORIES: 1

29. BASEMENT? YES ( ) NO (X)

30. FOUNDATION MATERIAL: concrete

31. WALL CONSTRUCTION: metal

32. ROOF TYPE AND MATERIAL: metal

33. NO. OF BAYS FRONT: 3 SIDE: 4

34. WALL TREATMENT: ~~metal~~ wood

35. PLAN SHAPE

36. CHANGES (EXPLAIN IN NO. 42) ADDITION (X) ALTERED ( ) MOVED ( )

37. CONDITION INTERIOR: fair EXTERIOR: fair

38. PRESERVATION UNDERWAY? YES ( ) NO (X)

39. ENDANGERED? BY WHAT? YES ( ) NO (X)

40. VISIBLE FROM PUBLIC ROAD? YES (X) NO ( )

41. DISTANCE FROM AND FRONTAGE ON ROAD

42. FURTHER DESCRIPTION OF IMPORTANT FEATURES

Add - wood frame porch on E. side

PHOTO MUST BE PROVIDED 5-24

43. HISTORY AND SIGNIFICANCE

44. DESCRIPTION OF ENVIRONMENT AND OUTBUILDINGS

45. SOURCES OF INFORMATION

46. PREPARED BY

47. ORGANIZATION

48. DATE | 49. REVISION DATE(S)


LLMO QUIK-SERV

ST AS 007-111

MISSOURI OFFICE OF HISTORIC PRESERVATION

ARCHITECTURAL/HISTORIC INVENTORY SURVEY FORM

1. NO.

2. COUNTY: Scott

3. LOCATION OF NEGATIVES

4. PRESENT LOCAL NAME(S) OR DESIGNATION(S)

5. OTHER NAME(S)

6. SPECIFIC LEGAL LOCATION
TOWNSHIP_____ RANGE_____ SECTION_____
IF CITY OR TOWN, STREET ADDRESS: 7th & Pine

7. CITY OR TOWN IF RURAL, VICINITY: Scott City

8. DESCRIPTION OF LOCATION

9. COORDINATES UTM
LAT
LONG

10. SITE ( ) STRUCTURE ( )
BUILDING ( ) OBJECT (X)

11. ON NATIONAL REGISTER? YES ( ) NO (X)

12. IS IT ELIGIBLE? YES ( ) NO (X)

13. PART OF ESTAB. HIST. DISTRICT? YES ( ) NO (X)

14. DISTRICT POTENTIAL? YES ( ) NO (X)

15. NAME OF ESTABLISHED DISTRICT

16. THEMATIC CATEGORY: Resident

17. DATE(S) OR PERIOD: 1970

18. STYLE OR DESIGN: Trailer

19. ARCHITECT OR ENGINEER

20. CONTRACTOR OR BUILDER

21. ORIGINAL USE, IF APPARENT: Residence

22. PRESENT USE: Residence

23. OWNERSHIP PUBLIC ( ) PRIVATE (X)

24. OWNER'S NAME AND ADDRESS IF KNOWN

25. OPEN TO PUBLIC? YES ( ) NO (X)

26. LOCAL CONTACT PERSON OR ORGANIZATION

27. OTHER SURVEYS IN WHICH INCLUDED

26. NO. OF STORIES: 1

29. BASEMENT? YES ( ) NO (X)

30. FOUNDATION MATERIAL: Concrete Block

31. WALL CONSTRUCTION: Metal

32. ROOF TYPE AND MATERIAL: Metal

33. NO. OF BAYS FRONT: 4 SIDE: 1

34. WALL TREATMENT: Metal

35. PLAN SHAPE: Rect.

36. CHANGES (EXPLAIN IN NO. 42) ADDITION ( ) ALTERED ( ) MOVED ( )

37. CONDITION
INTERIOR: Excellent
EXTERIOR: Excellent

38. PRESERVATION UNDERWAY? YES ( ) NO (X)

39. ENDANGERED? BY WHAT? YES ( ) NO (X)

40. VISIBLE FROM PUBLIC ROAD? YES (X) NO ( )

41. DISTANCE FROM AND FRONTAGE ON ROAD

42. FURTHER DESCRIPTION OF IMPORTANT FEATURES

PHOTO MUST 6-23 BE PROVIDED

43. HISTORY AND SIGNIFICANCE

44. DESCRIPTION OF ENVIRONMENT AND OUTBUILDINGS

45. SOURCES OF INFORMATION

46. PREPARED BY

47. ORGANIZATION

48. DATE | 49. REVISION DATE(S)



ST-AS-007-112

MISSOURI OFFICE OF HISTORIC PRESERVATION

ARCHITECTURAL/HISTORIC INVENTORY SURVEY FORM

1. NO.

2. COUNTY Scott

3. LOCATION OF NEGATIVES

4. PRESENT LOCAL NAME(S) OR DESIGNATION(S)

5. OTHER NAME(S)

6. SPECIFIC LEGAL LOCATION
TOWNSHIP_____ RANGE_____ SECTION _____
IF CITY OR TOWN, STREET ADDRESS
8th/Rine

7. CITY OR TOWN IF RURAL, VICINITY
Scott City

8. DESCRIPTION OF LOCATION

9. COORDINATES UTM
LAT
LONG

10. SITE ( ) STRUCTURE ( )
BUILDING (X) OBJECT ( )

11. ON NATIONAL REGISTER? YES ( ) NO (X)

12. IS IT ELIGIBLE? YES ( ) NO (X)

13. PART OF ESTAB. HIST. DISTRICT? YES ( ) NO (X)

14. DISTRICT POTENTIAL? YES ( ) NO (X)

15. NAME OF ESTABLISHED DISTRICT

16. THEMATIC CATEGORY
Resident

17. DATE(S) OR PERIOD
1920

18. STYLE OR DESIGN
Folk

19. ARCHITECT OR ENGINEER

20. CONTRACTOR OR BUILDER

21. ORIGINAL USE, IF APPARENT
Residence

22. PRESENT USE
Residence

23. OWNERSHIP PUBLIC ( ) PRIVATE (X)

24. OWNER'S NAME AND ADDRESS IF KNOWN

25. OPEN TO PUBLIC? YES ( ) NO (X)

26. LOCAL CONTACT PERSON OR ORGANIZATION

27. OTHER SURVEYS IN WHICH INCLUDED

28. NO. OF STORIES 1

29. BASEMENT? YES ( ) NO (X)

30. FOUNDATION MATERIAL
Concrete Block

31. WALL CONSTRUCTION
Frame

32. ROOF TYPE AND MATERIAL
Hipped

33. NO. OF BAYS
FRONT 1 SIDE 3

34. WALL TREATMENT
Wood

35. PLAN SHAPE Rect.

36. CHANGES (EXPLAIN IN NO. 42) ADDITION ( ) ALTERED ( ) MOVED ( )

37. CONDITION
INTERIOR Good
EXTERIOR Good

38. PRESERVATION UNDERWAY? YES ( ) NO (X)

39. ENDANGERED? BY WHAT? YES ( ) NO (X)

40. VISIBLE FROM PUBLIC ROAD? YES (X) NO ( )

41. DISTANCE FROM AND FRONTAGE ON ROAD

42. FURTHER DESCRIPTION OF IMPORTANT FEATURES

PHOTO MUST 6-20 BE PROVIDED

43. HISTORY AND SIGNIFICANCE

44. DESCRIPTION OF ENVIRONMENT AND OUTBUILDINGS

45. SOURCES OF INFORMATION

46. PREPARED BY

47. ORGANIZATION

48. DATE

49. REVISION DATE(S)



ST-AS-007-113

MISSOURI OFFICE OF HISTORIC PRESERVATION

ARCHITECTURAL/HISTORIC INVENTORY SURVEY FORM

1. NO.

2. COUNTY: Scott

3. LOCATION OF NEGATIVES

4. PRESENT LOCAL NAME(S) OR DESIGNATION(S): Goodell house

5. OTHER NAME(S)

6. SPECIFIC LEGAL LOCATION TOWNSHIP_____ RANGE_____ SECTION_____
IF CITY OR TOWN, STREET ADDRESS: NW corner 11th & Pine

7. CITY OR TOWN IF RURAL, VICINITY: Scott City

8. DESCRIPTION OF LOCATION

9. COORDINATES UTM
LAT
LONG

10. SITE ( ) STRUCTURE ( )
BUILDING (+) OBJECT ( )

11. ON NATIONAL REGISTER? YES ( ) NO (X)

12. IS IT ELIGIBLE? YES ( ) NO (+)

13. PART OF ESTAB. HIST. DISTRICT? YES ( ) NO (X)

14. DISTRICT POTENTIAL? YES ( ) NO (+)

15. NAME OF ESTABLISHED DISTRICT

16. THEMATIC CATEGORY: residence

17. DATE(S) OR PERIOD: 1912

18. STYLE OR DESIGN: rural/rhine

19. ARCHITECT OR ENGINEER

20. CONTRACTOR OR BUILDER

21. ORIGINAL USE, IF APPARENT: resident

22. PRESENT USE: apt.

23. OWNERSHIP PUBLIC ( ) PRIVATE (+)

24. OWNER'S NAME AND ADDRESS IF KNOWN

25. OPEN TO PUBLIC? YES ( ) NO (+)

26. LOCAL CONTACT PERSON OR ORGANIZATION

27. OTHER SURVEYS IN WHICH INCLUDED

28. NO. OF STORIES

29. BASEMENT? YES (+) NO ( )

30. FOUNDATION MATERIAL: brick/tile

31. WALL CONSTRUCTION: brick

32. ROOF TYPE AND MATERIAL: shingle/pitch

33. NO. OF BAYS FRONT 2 SIDE 9

34. WALL TREATMENT

35. PLAN SHAPE T

36. CHANGES (EXPLAIN IN NO. 42) ADDITION (+) ALTERED ( ) MOVED ( )

37. CONDITION
INTERIOR good
EXTERIOR good

38. PRESERVATION UNDERWAY? YES ( ) NO (X)
neglect

39. ENDANGERED? YES (+) NO ( )
BY WHAT? neglect

40. VISIBLE FROM PUBLIC ROAD? YES (+) NO ( )

41. DISTANCE FROM AND FRONTAGE ON ROAD

42. FURTHER DESCRIPTION OF IMPORTANT FEATURES

J. A. 1912 on foundation on E face N S face
add - build on rear (kitchen) rhine window lintels

PHOTO MUST BE PROVIDED
22-10-11-12

43. HISTORY AND SIGNIFICANCE

44. DESCRIPTION OF ENVIRONMENT AND OUTBUILDINGS

45. SOURCES OF INFORMATION

46. PREPARED BY

47. ORGANIZATION

48. DATE | 49. REVISION DATE(S)







ST-AS-007-114

MISSOURI OFFICE OF HISTORIC PRESERVATION

ARCHITECTURAL/HISTORIC INVENTORY SURVEY FORM

1. NO.

2. COUNTY

3. LOCATION OF NEGATIVES

4. PRESENT LOCAL NAME(S) OR DESIGNATION(S)

5. OTHER NAME(S)

6. SPECIFIC LEGAL LOCATION
TOWNSHIP_____ RANGE_____ SECTION _____
IF CITY OR TOWN, STREET ADDRESS
11th Street

7. CITY OR TOWN IF RURAL, VICINITY
Scott City

8. DESCRIPTION OF LOCATION

9. COORDINATES UTM
LAT
LONG

10. SITE ( ) STRUCTURE ( )
BUILDING (X) OBJECT ( )

11. ON NATIONAL REGISTER? YES ( ) NO (X)

12. IS IT ELIGIBLE? YES ( ) NO (X)

13. PART OF ESTAB. HIST. DISTRICT? YES ( ) NO (X)

14. DISTRICT POTENTIAL? YES ( ) NO (X)

15. NAME OF ESTABLISHED DISTRICT

16. THEMATIC CATEGORY
Resident

17. DATE(S) OR PERIOD
1910

18. STYLE OR DESIGN
Cube Folk

19. ARCHITECT OR ENGINEER

20. CONTRACTOR OR BUILDER

21. ORIGINAL USE, IF APPARENT
Residence

22. PRESENT USE
Residence

23. OWNERSHIP PUBLIC ( ) PRIVATE (X)

24. OWNER'S NAME AND ADDRESS IF KNOWN

25. OPEN TO PUBLIC? YES ( ) NO (X)

26. LOCAL CONTACT PERSON OR ORGANIZATION

27. OTHER SURVEYS IN WHICH INCLUDED

28. NO. OF STORIES 1

29. BASEMENT? YES (X) NO ( )

30. FOUNDATION MATERIAL
Brick

31. WALL CONSTRUCTION
Frame

32. ROOF TYPE AND MATERIAL
Pyramid/Metal

33. NO. OF BAYS FRONT 3 SIDE 4

34. WALL TREATMENT
Wood

35. PLAN SHAPE Rect.

36. CHANGES (EXPLAIN IN NO. 42) ADDITION (X) ALTERED ( ) MOVED ( )

37. CONDITION
INTERIOR Good
EXTERIOR Good

38. PRESERVATION UNDERWAY? YES ( ) NO (X)

39. ENDANGERED? BY WHAT? YES ( ) NO (X)

40. VISIBLE FROM PUBLIC ROAD? YES (X) NO ( )

41. DISTANCE FROM AND FRONTAGE ON ROAD

42. FURTHER DESCRIPTION OF IMPORTANT FEATURES

Addition - 1. Porch
2. Pantry
3. East Room

PHOTO MUST 6-8 BE PROVIDED

43. HISTORY AND SIGNIFICANCE

44. DESCRIPTION OF ENVIRONMENT AND OUTBUILDINGS

45. SOURCES OF INFORMATION

46. PREPARED BY

47. ORGANIZATION

48. DATE 49. REVISION DATE(S)



ST-AS-007-115

MISSOURI OFFICE OF HISTORIC PRESERVATION

ARCHITECTURAL/HISTORIC INVENTORY SURVEY FORM

1. NO.

2. COUNTY
Scott

3. LOCATION OF NEGATIVES

4. PRESENT LOCAL NAME(S) OR DESIGNATION(S)

5. OTHER NAME(S)

6. SPECIFIC LEGAL LOCATION
TOWNSHIP_____ RANGE_____ SECTION _____
IF CITY OR TOWN, STREET ADDRESS
11th St.

7. CITY OR TOWN IF RURAL, VICINITY
Scott City

8. DESCRIPTION OF LOCATION

9. COORDINATES UTM
LAT
LONG

10. SITE ( ) STRUCTURE ( )
BUILDING ( ) OBJECT (X)

11. ON NATIONAL REGISTER? YES ( ) NO (X)

12. IS IT ELIGIBLE? YES ( ) NO (X)

13. PART OF ESTAB. HIST. DISTRICT? YES ( ) NO (X)

14. DISTRICT POTENTIAL? YES ( ) NO (X)

15. NAME OF ESTABLISHED DISTRICT

16. THEMATIC CATEGORY
Resident

17. DATE(S) OR PERIOD
1920

18. STYLE OR DESIGN
Folk-Frame

19. ARCHITECT OR ENGINEER

20. CONTRACTOR OR BUILDER

21. ORIGINAL USE, IF APPARENT
Resident

22. PRESENT USE
Resident

23. OWNERSHIP PUBLIC ( ) PRIVATE (X)

24. OWNER'S NAME AND ADDRESS IF KNOWN

25. OPEN TO PUBLIC? YES ( ) NO (X)

26. LOCAL CONTACT PERSON OR ORGANIZATION

27. OTHER SURVEYS IN WHICH INCLUDED

28. NO. OF STORIES 1

29. BASEMENT? YES (X) NO ( )

30. FOUNDATION MATERIAL
Concrete (?)

31. WALL CONSTRUCTION
Frame

32. ROOF TYPE AND MATERIAL
Pitch - 3 gables

33. NO. OF BAYS FRONT 2 SIDE 3

34. WALL TREATMENT
Wood

35. PLAN SHAPE Sq.

36. CHANGES (EXPLAIN IN NO. 42) ADDITION ( ) ALTERED (X) MOVED ( )

37. CONDITION
INTERIOR Good
EXTERIOR Good

38. PRESERVATION UNDERWAY? YES ( ) NO (X)

39. ENDANGERED? BY WHAT? YES ( ) NO (X)

40. VISIBLE FROM PUBLIC ROAD? YES (X) NO ( )

41. DISTANCE FROM AND FRONTAGE ON ROAD

42. FURTHER DESCRIPTION OF IMPORTANT FEATURES

Alteration - 1. Aluminum roof
2. Asb. Siding
3. Enclosed front; back porches

6-7

PHOTO MUST BE PROVIDED

43. HISTORY AND SIGNIFICANCE

44. DESCRIPTION OF ENVIRONMENT AND OUTBUILDINGS

45. SOURCES OF INFORMATION

46. PREPARED BY

47. ORGANIZATION

48. DATE

49. REVISION DATE(S)



ST-AS-007-116

MISSOURI OFFICE OF HISTORIC PRESERVATION

ARCHITECTURAL/HISTORIC INVENTORY SURVEY FORM

1. NO.

2. COUNTY
Scott

3. LOCATION OF NEGATIVES

4. PRESENT LOCAL NAME(S) OR DESIGNATION(S)

5. OTHER NAME(S)

6. SPECIFIC LEGAL LOCATION
TOWNSHIP_____ RANGE_____ SECTION _____
IF CITY OR TOWN, STREET ADDRESS
11th St.

7. CITY OR TOWN IF RURAL, VICINITY
Scott City

8. DESCRIPTION OF LOCATION

9. COORDINATES UTM
LAT
LONG

10. SITE ( ) STRUCTURE ( )
BUILDING (X) OBJECT ( )

11. ON NATIONAL REGISTER? YES ( ) NO (X)

12. IS IT ELIGIBLE? YES ( ) NO (X)

13. PART OF ESTAB. HIST. DISTRICT? YES ( ) NO (X)

14. DISTRICT POTENTIAL? YES ( ) NO (X)

15. NAME OF ESTABLISHED DISTRICT

16. THEMATIC CATEGORY
Resident

17. DATE(S) OR PERIOD
1970

18. STYLE OR DESIGN
Trailer

19. ARCHITECT OR ENGINEER

20. CONTRACTOR OR BUILDER

21. ORIGINAL USE, IF APPARENT
Residence

22. PRESENT USE
Residence

23. OWNERSHIP PUBLIC ( ) PRIVATE (X)

24. OWNER'S NAME AND ADDRESS IF KNOWN

25. OPEN TO PUBLIC? YES ( ) NO (X)

26. LOCAL CONTACT PERSON OR ORGANIZATION

27. OTHER SURVEYS IN WHICH INCLUDED

28. NO. OF STORIES 1

29. BASEMENT? YES ( ) NO (X)

30. FOUNDATION MATERIAL
Concrete Block

31. WALL CONSTRUCTION
Metal

32. ROOF TYPE AND MATERIAL
Metal

33. NO. OF BAYS FRONT 1 SIDE 5

34. WALL TREATMENT
Metal

35. PLAN SHAPE Rect.

36. CHANGES (EXPLAIN IN NO. 42) ADDITION (X) ALTERED ( ) MOVED ( )

37. CONDITION
INTERIOR Good
EXTERIOR Good

38. PRESERVATION UNDERWAY? YES ( ) NO (X)

39. ENDANGERED? BY WHAT? YES ( ) NO (X)

40. VISIBLE FROM PUBLIC ROAD? YES (X) NO ( )

41. DISTANCE FROM AND FRONTAGE ON ROAD

42. FURTHER DESCRIPTION OF IMPORTANT FEATURES

Addition - Wooden frame./Asb.shingle roof, car port

6-6 PHOTO MUST BE PROVIDED

43. HISTORY AND SIGNIFICANCE

44. DESCRIPTION OF ENVIRONMENT AND OUTBUILDINGS

45. SOURCES OF INFORMATION

46. PREPARED BY

47. ORGANIZATION

48. DATE 49. REVISION DATE(S)



ST AS 007 117

MISSOURI OFFICE OF HISTORIC PRESERVATION

ARCHITECTURAL/HISTORIC INVENTORY SURVEY FORM

1. NO.

2. COUNTY
Scott

3. LOCATION OF NEGATIVES

4. PRESENT LOCAL NAME(S) OR DESIGNATION(S)

5. OTHER NAME(S)

6. SPECIFIC LEGAL LOCATION
TOWNSHIP_____ RANGE_____ SECTION _____
IF CITY OR TOWN, STREET ADDRESS
Ash Street

7. CITY OR TOWN IF RURAL, VICINITY
Scott City

8. DESCRIPTION OF LOCATION

9. COORDINATES UTM
LAT
LONG

10. SITE ( ) STRUCTURE ( )
BUILDING ( ) OBJECT ( )

11. ON NATIONAL REGISTER? YES ( ) NO ( )

12. IS IT ELIGIBLE? YES ( ) NO ( )

13. PART OF ESTAB. HIST. DISTRICT? YES ( ) NO ( )

14. DISTRICT POTENTIAL? YES ( ) NO ( )

15. NAME OF ESTABLISHED DISTRICT

16. THEMATIC CATEGORY
residential

17. DATE(S) OR PERIOD
70's

18. STYLE OR DESIGN
trailer

19. ARCHITECT OR ENGINEER

20. CONTRACTOR OR BUILDER

21. ORIGINAL USE, IF APPARENT
residential

22. PRESENT USE
residential

23. OWNERSHIP PUBLIC ( ) PRIVATE (X)

24. OWNER'S NAME AND ADDRESS IF KNOWN

25. OPEN TO PUBLIC? YES ( ) NO (X)

26. LOCAL CONTACT PERSON OR ORGANIZATION

27. OTHER SURVEYS IN WHICH INCLUDED

28. NO. OF STORIES

29. BASEMENT? YES ( ) NO (X)

30. FOUNDATION MATERIAL
block

31. WALL CONSTRUCTION
metal

32. ROOF TYPE AND MATERIAL
flat metal

33. NO. OF BAYS FRONT 4 SIDE 1

34. WALL TREATMENT

35. PLAN SHAPE rec.

36. CHANGES (EXPLAIN IN NO. 42) ADDITION ( ) ALTERED ( ) MOVED ( )

37. CONDITION
INTERIOR_____
EXTERIOR_____

38. PRESERVATION UNDERWAY? YES ( ) NO (X)

39. ENDANGERED? BY WHAT? YES ( ) NO (X)

40. VISIBLE FROM PUBLIC ROAD? YES ( ) NO (X)

41. DISTANCE FROM AND FRONTAGE ON ROAD

42. FURTHER DESCRIPTION OF IMPORTANT FEATURES

PHOTO MUST BE PROVIDED
7-22

43. HISTORY AND SIGNIFICANCE

44. DESCRIPTION OF ENVIRONMENT AND OUTBUILDINGS

45. SOURCES OF INFORMATION

46. PREPARED BY

47. ORGANIZATION

48. DATE

49. REVISION DATE(S)



57-AS-007 118

MISSOURI OFFICE OF HISTORIC PRESERVATION

ARCHITECTURAL/HISTORIC INVENTORY SURVEY FORM

1. NO.

2. COUNTY
Scott

3. LOCATION OF NEGATIVES

4. PRESENT LOCAL NAME(S) OR DESIGNATION(S)

5. OTHER NAME(S)

6. SPECIFIC LEGAL LOCATION
TOWNSHIP_____ RANGE_____ SECTION _____
IF CITY OR TOWN, STREET ADDRESS
Ash

7. CITY OR TOWN IF RURAL, VICINITY
Scott City

8. DESCRIPTION OF LOCATION

9. COORDINATES UTM
LAT
LONG

10. SITE ( ) STRUCTURE ( )
BUILDING (X) OBJECT ( )

11. ON NATIONAL REGISTER? YES ( ) NO (X)

12. IS IT ELIGIBLE? YES ( ) NO (X)

13. PART OF ESTAB. HIST. DISTRICT? YES ( ) NO (X)

14. DISTRICT POTENTIAL? YES ( ) NO (X)

15. NAME OF ESTABLISHED DISTRICT

16. THEMATIC CATEGORY
residential

17. DATE(S) OR PERIOD
1940

18. STYLE OR DESIGN
basement house

19. ARCHITECT OR ENGINEER

20. CONTRACTOR OR BUILDER

21. ORIGINAL USE, IF APPARENT
residential

22. PRESENT USE
residential

23. OWNERSHIP PUBLIC ( ) PRIVATE (X)

24. OWNER'S NAME AND ADDRESS IF KNOWN

25. OPEN TO PUBLIC? YES ( ) NO (X)

26. LOCAL CONTACT PERSON OR ORGANIZATION

27. OTHER SURVEYS IN WHICH INCLUDED

28. NO. OF STORIES 1

29. BASEMENT? YES ( ) NO (X)

30. FOUNDATION MATERIAL
concrete block

31. WALL CONSTRUCTION
concrete block

32. ROOF TYPE AND MATERIAL
asphalt - flat

33. NO. OF BAYS FRONT 1 SIDE 5

34. WALL TREATMENT

35. PLAN SHAPE rect.

36. CHANGES (EXPLAIN IN NO. 42) ADDITION (X) ALTERED ( ) MOVED ( )

37. CONDITION
INTERIOR poor
EXTERIOR poor

38. PRESERVATION UNDERWAY? YES ( ) NO (X)

39. ENDANGERED? BY WHAT? YES ( ) NO (X)

40. VISIBLE FROM PUBLIC ROAD? YES (X) NO ( )

41. DISTANCE FROM AND FRONTAGE ON ROAD

42. FURTHER DESCRIPTION OF IMPORTANT FEATURES

add - wooden over-hand

PHOTO MUST 7-25 BE PROVIDED

43. HISTORY AND SIGNIFICANCE

44. DESCRIPTION OF ENVIRONMENT AND OUTBUILDINGS

45. SOURCES OF INFORMATION

46. PREPARED BY

47. ORGANIZATION

48. DATE

49. REVISION DATE(S)



ST-AS-007-119

MISSOURI OFFICE OF HISTORIC PRESERVATION

ARCHITECTURAL/HISTORIC INVENTORY SURVEY FORM

1. NO.

2. COUNTY
Scott

3. LOCATION OF NEGATIVES

4. PRESENT LOCAL NAME(S) OR DESIGNATION(S)

5. OTHER NAME(S)

6. SPECIFIC LEGAL LOCATION
TOWNSHIP_____ RANGE_____ SECTION _____
IF CITY OR TOWN, STREET ADDRESS
Ash Street

7. CITY OR TOWN IF RURAL, VICINITY
Scott City

8. DESCRIPTION OF LOCATION

9. COORDINATES UTM
LAT
LONG

10. SITE ( ) STRUCTURE ( )
BUILDING ( ) OBJECT (X)

11. ON NATIONAL REGISTER? YES ( ) NO (X)

12. IS IT ELIGIBLE? YES ( ) NO (X)

13. PART OF ESTAB. HIST. DISTRICT? YES ( ) NO (X)

14. DISTRICT POTENTIAL? YES ( ) NO (X)

15. NAME OF ESTABLISHED DISTRICT

16. THEMATIC CATEGORY
residential

17. DATE(S) OR PERIOD
1970's

18. STYLE OR DESIGN
trailer

19. ARCHITECT OR ENGINEER

20. CONTRACTOR OR BUILDER

21. ORIGINAL USE, IF APPARENT
residential

22. PRESENT USE

23. OWNERSHIP PUBLIC ( ) PRIVATE ( )

24. OWNER'S NAME AND ADDRESS IF KNOWN
Snieder's

25. OPEN TO PUBLIC? YES ( ) NO ( )

26. LOCAL CONTACT PERSON OR ORGANIZATION

27. OTHER SURVEYS IN WHICH INCLUDED

28. NO. OF STORIES 1

29. BASEMENT? YES ( ) NO (X)

30. FOUNDATION MATERIAL
block

31. WALL CONSTRUCTION
metal

32. ROOF TYPE AND MATERIAL
metal - flat

33. NO. OF BAYS FRONT 4 SIDE 2

34. WALL TREATMENT

35. PLAN SHAPE rec.

36. CHANGES (EXPLAIN IN NO. 42) ADDITION (X) ALTERED ( ) MOVED ( )

37. CONDITION
INTERIOR_____
EXTERIOR good

38. PRESERVATION UNDERWAY? YES ( ) NO (X)

39. ENDANGERED? BY WHAT? YES ( ) NO (X)

40. VISIBLE FROM PUBLIC ROAD? YES (X) NO ( )

41. DISTANCE FROM AND FRONTAGE ON ROAD

42. FURTHER DESCRIPTION OF IMPORTANT FEATURES
porch

PHOTO MUST 7-28 BE PROVIDED

43. HISTORY AND SIGNIFICANCE

44. DESCRIPTION OF ENVIRONMENT AND OUTBUILDINGS

45. SOURCES OF INFORMATION

46. PREPARED BY

47. ORGANIZATION

48. DATE

49. REVISION DATE(S)



ST AS-007-12C

MISSOURI OFFICE OF HISTORIC PRESERVATION

ARCHITECTURAL/HISTORIC INVENTORY SURVEY FORM

1. NO.

2. COUNTY
Scott

3. LOCATION OF NEGATIVES

4. PRESENT LOCAL NAME(S) OR DESIGNATION(S)
Wm. Dickeys

5. OTHER NAME(S)

6. SPECIFIC LEGAL LOCATION
TOWNSHIP_____ RANGE_____ SECTION_____
IF CITY OR TOWN, STREET ADDRESS
Beech Street

7. CITY OR TOWN IF RURAL, VICINITY
Scott City

8. DESCRIPTION OF LOCATION

9. COORDINATES UTM
LAT
LONG

10. SITE ( ) STRUCTURE ( )
BUILDING (X) OBJECT ( )

11. ON NATIONAL REGISTER? YES ( ) NO (X)

12. IS IT ELIGIBLE? YES ( ) NO (X)

13. PART OF ESTAB. HIST. DISTRICT? YES ( ) NO (X)

14. DISTRICT POTENTIAL? YES ( ) NO (X)

15. NAME OF ESTABLISHED DISTRICT

16. THEMATIC CATEGORY
residential

17. DATE(S) OR PERIOD
40's

18. STYLE OR DESIGN
cont.

19. ARCHITECT OR ENGINEER

20. CONTRACTOR OR BUILDER

21. ORIGINAL USE, IF APPARENT
residential

22. PRESENT USE
residential

23. OWNERSHIP PUBLIC ( ) PRIVATE (X)

24. OWNER'S NAME AND ADDRESS IF KNOWN
Wm. Dickey

25. OPEN TO PUBLIC? YES ( ) NO (X)

26. LOCAL CONTACT PERSON OR ORGANIZATION

27. OTHER SURVEYS IN WHICH INCLUDED

28. NO. OF STORIES 1

29. BASEMENT? YES (X) NO ( )

30. FOUNDATION MATERIAL
block

31. WALL CONSTRUCTION
wooden frame

32. ROOF TYPE AND MATERIAL
asphalt

33. NO. OF BAYS FRONT 3 SIDE 1

34. WALL TREATMENT
asb. siding

35. PLAN SHAPE

36. CHANGES (EXPLAIN IN NO. 42) ADDITION (X) ALTERED (X) MOVED ( )

37. CONDITION
INTERIOR_____
EXTERIOR good

38. PRESERVATION UNDERWAY? YES ( ) NO (X)

39. ENDANGERED? BY WHAT? YES ( ) NO (X)

40. VISIBLE FROM PUBLIC ROAD? YES (X) NO ( )

41. DISTANCE FROM AND FRONTAGE ON ROAD

42. FURTHER DESCRIPTION OF IMPORTANT FEATURES

PHOTO MUST 7-20 BE PROVIDED

43. HISTORY AND SIGNIFICANCE

44. DESCRIPTION OF ENVIRONMENT AND OUTBUILDINGS

45. SOURCES OF INFORMATION

46. PREPARED BY

47. ORGANIZATION

48. DATE 49. REVISION DATE(S)



ST AS 007-121

MISSOURI OFFICE OF HISTORIC PRESERVATION

ARCHITECTURAL/HISTORIC INVENTORY SURVEY FORM

1. NO.

2. COUNTY
Scott

3. LOCATION OF NEGATIVES

4. PRESENT LOCAL NAME(S) OR DESIGNATION(S)

5. OTHER NAME(S)

6. SPECIFIC LEGAL LOCATION
TOWNSHIP _____ RANGE _____ SECTION _____
IF CITY OR TOWN, STREET ADDRESS
Beech

7. CITY OR TOWN IF RURAL, VICINITY
Scott City

8. DESCRIPTION OF LOCATION

9. COORDINATES UTM
LAT
LONG

10. SITE ( ) STRUCTURE ( )
BUILDING (X) OBJECT ( )

11. ON NATIONAL REGISTER? YES ( ) NO (X)

12. IS IT ELIGIBLE? YES ( ) NO (X)

13. PART OF ESTAB. HIST. DISTRICT? YES ( ) NO (X)

14. DISTRICT POTENTIAL? YES ( ) NO (X)

15. NAME OF ESTABLISHED DISTRICT

16. THEMATIC CATEGORY
residential

17. DATE(S) OR PERIOD
1920

18. STYLE OR DESIGN
Cube

19. ARCHITECT OR ENGINEER

20. CONTRACTOR OR BUILDER

21. ORIGINAL USE, IF APPARENT
residential

22. PRESENT USE
residential

23. OWNERSHIP PUBLIC ( ) PRIVATE (X)

24. OWNER'S NAME AND ADDRESS IF KNOWN

25. OPEN TO PUBLIC? YES ( ) NO (X)

26. LOCAL CONTACT PERSON OR ORGANIZATION

27. OTHER SURVEYS IN WHICH INCLUDED

28. NO. OF STORIES 1

29. BASEMENT? YES (X) NO ( )
1/2

30. FOUNDATION MATERIAL
concrete block

31. WALL CONSTRUCTION
frame

32. ROOF TYPE AND MATERIAL
hipped/gable/shingled

33. NO. OF BAYS
FRONT 4 SIDE 2

34. WALL TREATMENT

35. PLAN SHAPE sq./rect.

36. CHANGES (EXPLAIN IN NO. 42) ADDITION (X) ALTERED (X) MOVED ( )

37. CONDITION
INTERIOR excellent
EXTERIOR excellent

38. PRESERVATION UNDERWAY? YES ( ) NO (X)

39. ENDANGERED? BY WHAT? YES ( ) NO (X)

40. VISIBLE FROM PUBLIC ROAD? YES (X) NO ( )

41. DISTANCE FROM AND FRONTAGE ON ROAD

42. FURTHER DESCRIPTION OF IMPORTANT FEATURES

add - wingon cast face
alter - alum siding

PHOTO MUST BE PROVIDED
7-17

43. HISTORY AND SIGNIFICANCE

44. DESCRIPTION OF ENVIRONMENT AND OUTBUILDINGS

45. SOURCES OF INFORMATION

46. PREPARED BY

47. ORGANIZATION

48. DATE | 49. REVISION DATE(S)



ST 15·007·122

MISSOURI OFFICE OF HISTORIC PRESERVATION

ARCHITECTURAL/HISTORIC INVENTORY SURVEY FORM

1. NO.

2. COUNTY
Scott

3. LOCATION OF NEGATIVES

4. PRESENT LOCAL NAME(S) OR DESIGNATION(S)

5. OTHER NAME(S)

6. SPECIFIC LEGAL LOCATION
TOWNSHIP_____ RANGE_____ SECTION _____
IF CITY OR TOWN, STREET ADDRESS
Beech Street

7. CITY OR TOWN IF RURAL, VICINITY
Scott City

8. DESCRIPTION OF LOCATION

9. COORDINATES UTM
LAT
LONG

10. SITE ( ) STRUCTURE ( )
BUILDING (X) OBJECT ( )

11. ON NATIONAL REGISTER? YES (X) NO ( )

12. IS IT ELIGIBLE? YES ( ) NO (X)

13. PART OF ESTAB. HIST. DISTRICT? YES ( ) NO (X)

14. DISTRICT POTENTIAL? YES ( ) NO (X)

15. NAME OF ESTABLISHED DISTRICT

16. THEMATIC CATEGORY
house

17. DATE(S) OR PERIOD
20-30

18. STYLE OR DESIGN
Folk

19. ARCHITECT OR ENGINEER

20. CONTRACTOR OR BUILDER

21. ORIGINAL USE, IF APPARENT
residential

22. PRESENT USE
residential

23. OWNERSHIP PUBLIC ( ) PRIVATE (X)

24. OWNER'S NAME AND ADDRESS IF KNOWN

25. OPEN TO PUBLIC? YES ( ) NO (X)

26. LOCAL CONTACT PERSON OR ORGANIZATION

27. OTHER SURVEYS IN WHICH INCLUDED

28. NO. OF STORIES 1

29. BASEMENT? YES (X) NO ( )

30. FOUNDATION MATERIAL
poured con.

31. WALL CONSTRUCTION
wooden frame

32. ROOF TYPE AND MATERIAL
asbes.

33. NO. OF BAYS
FRONT 3 SIDE 3

34. WALL TREATMENT

35. PLAN SHAPE T

36. CHANGES (EXPLAIN IN NO. 42) ADDITION ( ) ALTERED (X) MOVED ( )

37. CONDITION
INTERIOR_____
EXTERIOR good

38. PRESERVATION UNDERWAY? YES ( ) NO (X)

39. ENDANGERED? BY WHAT? YES ( ) NO (X)

40. VISIBLE FROM PUBLIC ROAD? YES (X) NO ( )

41. DISTANCE FROM AND FRONTAGE ON ROAD

42. FURTHER DESCRIPTION OF IMPORTANT FEATURES

enclosed front and side porches

PHOTO MUST 7-18 BE PROVIDED

43. HISTORY AND SIGNIFICANCE

44. DESCRIPTION OF ENVIRONMENT AND OUTBUILDINGS

45. SOURCES OF INFORMATION

46. PREPARED BY

47. ORGANIZATION

48. DATE

49. REVISION DATE(S)



ST AS-007-123

MISSOURI OFFICE OF HISTORIC PRESERVATION

ARCHITECTURAL/HISTORIC INVENTORY SURVEY FORM

1 NO.

2. COUNTY
Scott

3. LOCATION OF NEGATIVES

4. PRESENT LOCAL NAME(S) OR DESIGNATION(S)

5. OTHER NAME(S)

6. SPECIFIC LEGAL LOCATION
TOWNSHIP_____ RANGE_____ SECTION _____
IF CITY OR TOWN, STREET ADDRESS
Beech

7. CITY OR TOWN IF RURAL, VICINITY
Scott City

8. DESCRIPTION OF LOCATION

9. COORDINATES UTM
LAT
LONG

10. SITE ( ) STRUCTURE ( )
BUILDING (X) OBJECT ( )

11. ON NATIONAL REGISTER ? YES ( ) NO (X)

12. IS IT ELIGIBLE ? YES ( ) NO (X)

13. PART OF ESTAB. HIST. DISTRICT ? YES ( ) NO (X)

14. DISTRICT POTENTIAL ? YES ( ) NO (X)

15. NAME OF ESTABLISHED DISTRICT

16. THEMATIC CATEGORY
residential

17. DATE(S) OR PERIOD
1960

18. STYLE OR DESIGN
ranch box

19. ARCHITECT OR ENGINEER

20. CONTRACTOR OR BUILDER

21. ORIGINAL USE, IF APPARENT
residential

22. PRESENT USE
residential

23. OWNERSHIP PUBLIC ( ) PRIVATE (X)

24. OWNER'S NAME AND ADDRESS IF KNOWN

25. OPEN TO PUBLIC ? YES ( ) NO (X)

26. LOCAL CONTACT PERSON OR ORGANIZATION

27. OTHER SURVEYS IN WHICH INCLUDED

28. NO. OF STORIES 1

29. BASEMENT ? YES ( ) NO (X)

30. FOUNDATION MATERIAL
concrete block

31. WALL CONSTRUCTION
frame

32. ROOF TYPE AND MATERIAL
pitch - low

33. NO. OF BAYS FRONT 3 SIDE 3

34. WALL TREATMENT
ash. siding

35. PLAN SHAPE rect.

36. CHANGES (EXPLAIN IN NO. 42) ADDITION (X) ALTERED ( ) MOVED ( )

37. CONDITION INTERIOR exc.
EXTERIOR exc.

38. PRESERVATION UNDERWAY ? YES ( ) NO (X)

39. ENDANGERED ? BY WHAT ? YES ( ) NO (X)

40. VISIBLE FROM PUBLIC ROAD ? YES (X) NO ( )

41. DISTANCE FROM AND FRONTAGE ON ROAD

42. FURTHER DESCRIPTION OF IMPORTANT FEATURES

add - car port on east face

7-19

PHOTO MUST BE PROVIDED

43. HISTORY AND SIGNIFICANCE

44. DESCRIPTION OF ENVIRONMENT AND OUTBUILDINGS

45. SOURCES OF INFORMATION

46. PREPARED BY

47. ORGANIZATION

48. DATE

49. REVISION DATE(S)



ST-AS-007-124

MISSOURI OFFICE OF HISTORIC PRESERVATION

ARCHITECTURAL/HISTORIC INVENTORY SURVEY FORM

1. NO.

2. COUNTY Scott

3. LOCATION OF NEGATIVES

4. PRESENT LOCAL NAME(S) OR DESIGNATION(S)

5. OTHER NAME(S)

6. SPECIFIC LEGAL LOCATION
TOWNSHIP_____ RANGE_____ SECTION _____
IF CITY OR TOWN, STREET ADDRESS
Berkeley

7. CITY OR TOWN IF RURAL, VICINITY
Scott City

8. DESCRIPTION OF LOCATION

9. COORDINATES UTM
LAT
LONG

10. SITE ( ) STRUCTURE ( )
BUILDING ( ) OBJECT (X)

11. ON NATIONAL REGISTER ? YES ( ) NO (X)

12. IS IT ELIGIBLE? YES ( ) NO (X)

13. PART OF ESTAB. HIST. DISTRICT ? YES ( ) NO (X)

14. DISTRICT POTENTIAL? YES ( ) NO (X)

15. NAME OF ESTABLISHED DISTRICT

16. THEMATIC CATEGORY
Resident

17. DATE(S) OR PERIOD
1970's

18. STYLE OR DESIGN
Trailer

19. ARCHITECT OR ENGINEER

20. CONTRACTOR OR BUILDER

21. ORIGINAL USE, IF APPARENT
Resident

22. PRESENT USE
Resident

23. OWNERSHIP PUBLIC ( ) PRIVATE (X)

24. OWNER'S NAME AND ADDRESS IF KNOWN

25. OPEN TO PUBLIC ? YES ( ) NO (X)

26. LOCAL CONTACT PERSON OR ORGANIZATION

27. OTHER SURVEYS IN WHICH INCLUDED

28. NO. OF STORIES 1

29. BASEMENT ? YES ( ) NO (X)

30. FOUNDATION MATERIAL
Concrete Blocks

31. WALL CONSTRUCTION
Metal

32. ROOF TYPE AND MATERIAL
Metal

33. NO. OF BAYS FRONT 1 SIDE 5

34. WALL TREATMENT
Metal

35. PLAN SHAPE Rect.

36. CHANGES (EXPLAIN IN NO. 42) ADDITION (X) ALTERED ( ) MOVED ( )

37. CONDITION INTERIOR Excellent EXTERIOR Excellent

38. PRESERVATION UNDERWAY ? YES ( ) NO (X)

39. ENDANGERED? BY WHAT ? YES ( ) NO (X)

40. VISIBLE FROM PUBLIC ROAD ? YES (X) NO ( )

41. DISTANCE FROM AND FRONTAGE ON ROAD

42. FURTHER DESCRIPTION OF IMPORTANT FEATURES

Addition - Concrete Stairs to front door. Tin Shed.

13-12 PHOTO MUST BE PROVIDED

43. HISTORY AND SIGNIFICANCE

44. DESCRIPTION OF ENVIRONMENT AND OUTBUILDINGS

45. SOURCES OF INFORMATION

46. PREPARED BY

47. ORGANIZATION

48. DATE 49. REVISION DATE(S)



ST-AS-007-125

MISSOURI OFFICE OF HISTORIC PRESERVATION

ARCHITECTURAL/HISTORIC INVENTORY SURVEY FORM

1. NO.

2. COUNTY
Scott

3. LOCATION OF NEGATIVES

4. PRESENT LOCAL NAME(S) OR DESIGNATION(S)

5. OTHER NAME(S)

6. SPECIFIC LEGAL LOCATION
TOWNSHIP_____ RANGE_____ SECTION _____
IF CITY OR TOWN, STREET ADDRESS
Berkeley

7. CITY OR TOWN IF RURAL, VICINITY

8. DESCRIPTION OF LOCATION

9. COORDINATES UTM
LAT
LONG

10. SITE ( ) STRUCTURE ( )
BUILDING ( ) OBJECT (X)

11. ON NATIONAL REGISTER? YES ( ) NO (X)

12. IS IT ELIGIBLE? YES ( ) NO (X)

13. PART OF ESTAB. HIST. DISTRICT? YES ( ) NO (X)

14. DISTRICT POTENTIAL? YES ( ) NO (X)

15. NAME OF ESTABLISHED DISTRICT

16. THEMATIC CATEGORY
Trailer - Resident

17. DATE(S) OR PERIOD
1970's

18. STYLE OR DESIGN
Trailer

19. ARCHITECT OR ENGINEER

20. CONTRACTOR OR BUILDER

21. ORIGINAL USE, IF APPARENT
Resident

22. PRESENT USE
Resident

23. OWNERSHIP PUBLIC ( ) PRIVATE (X)

24. OWNER'S NAME AND ADDRESS IF KNOWN

25. OPEN TO PUBLIC? YES ( ) NO (X)

26. LOCAL CONTACT PERSON OR ORGANIZATION

27. OTHER SURVEYS IN WHICH INCLUDED

28. NO. OF STORIES 1

29. BASEMENT? YES ( ) NO (X)

30. FOUNDATION MATERIAL
Block

31. WALL CONSTRUCTION
Steel

32. ROOF TYPE AND MATERIAL
Steel

33. NO. OF BAYS FRONT 5 SIDE 1

34. WALL TREATMENT
Aluminum

35. PLAN SHAPE Rect.

36. CHANGES (EXPLAIN IN NO. 42) ADDITION ( ) ALTERED ( ) MOVED ( )

37. CONDITION
INTERIOR_____
EXTERIOR_____

38. PRESERVATION UNDERWAY? YES ( ) NO (X)

39. ENDANGERED? BY WHAT? YES ( ) NO (X)

40. VISIBLE FROM PUBLIC ROAD? YES (X) NO ( )

41. DISTANCE FROM AND FRONTAGE ON ROAD

42. FURTHER DESCRIPTION OF IMPORTANT FEATURES

PHOTO MUST 13-11 BE PROVIDED

43. HISTORY AND SIGNIFICANCE

44. DESCRIPTION OF ENVIRONMENT AND OUTBUILDINGS

45. SOURCES OF INFORMATION

46. PREPARED BY

47. ORGANIZATION

48. DATE 49. REVISION DATE(S)


GHL 209

ST-AS-007-126

MISSOURI OFFICE OF HISTORIC PRESERVATION

ARCHITECTURAL/HISTORIC INVENTORY SURVEY FORM

1. NO.

2. COUNTY
Scott

3. LOCATION OF NEGATIVES

4. PRESENT LOCAL NAME(S) OR DESIGNATION(S)

5. OTHER NAME(S)

6. SPECIFIC LEGAL LOCATION
TOWNSHIP_____ RANGE_____ SECTION _____
IF CITY OR TOWN, STREET ADDRESS
Berkeley St.

7. CITY OR TOWN IF RURAL, VICINITY
Scott City

8. DESCRIPTION OF LOCATION

9. COORDINATES UTM
LAT
LONG

10. SITE ( ) STRUCTURE ( )
BUILDING ( ) OBJECT (X)

11. ON NATIONAL REGISTER? YES ( ) NO (X)

12. IS IT ELIGIBLE? YES ( ) NO (X)

13. PART OF ESTAB. HIST. DISTRICT? YES ( ) NO (X)

14. DISTRICT POTENTIAL? YES ( ) NO (X)

15. NAME OF ESTABLISHED DISTRICT

16. THEMATIC CATEGORY
Resident

17. DATE(S) OR PERIOD
1970's

18. STYLE OR DESIGN
Trailer

19. ARCHITECT OR ENGINEER

20. CONTRACTOR OR BUILDER
Elcona

21. ORIGINAL USE, IF APPARENT
Resident

22. PRESENT USE
Resident

23. OWNERSHIP PUBLIC ( ) PRIVATE (X)

24. OWNER'S NAME AND ADDRESS IF KNOWN

25. OPEN TO PUBLIC? YES ( ) NO (X)

26. LOCAL CONTACT PERSON OR ORGANIZATION

27. OTHER SURVEYS IN WHICH INCLUDED

28. NO. OF STORIES 1

29. BASEMENT? YES ( ) NO (X)

30. FOUNDATION MATERIAL
Concrete Blocks

31. WALL CONSTRUCTION
Metal

32. ROOF TYPE AND MATERIAL
Metal

33. NO. OF BAYS FRONT 1 SIDE 6

34. WALL TREATMENT
Metal

35. PLAN SHAPE Rect.

36. CHANGES (EXPLAIN IN NO. 42) ADDITION (X) ALTERED ( ) MOVED ( )

37. CONDITION INTERIOR Good EXTERIOR Good

38. PRESERVATION UNDERWAY? YES ( ) NO (X)

39. ENDANGERED? BY WHAT? YES ( ) NO (X)

40. VISIBLE FROM PUBLIC ROAD? YES (X) NO ( )

41. DISTANCE FROM AND FRONTAGE ON ROAD

42. FURTHER DESCRIPTION OF IMPORTANT FEATURES

Addition - Wooden Frame Front Porch

PHOTO MUST 13-10 BE PROVIDED

43. HISTORY AND SIGNIFICANCE

44. DESCRIPTION OF ENVIRONMENT AND OUTBUILDINGS

45. SOURCES OF INFORMATION

46. PREPARED BY

47. ORGANIZATION

48. DATE | 49. REVISION DATE(S)


Atlantic

ST-AS-007-127

MISSOURI OFFICE OF HISTORIC PRESERVATION

ARCHITECTURAL/HISTORIC INVENTORY SURVEY FORM

1. NO.

2. COUNTY: Scott

3. LOCATION OF NEGATIVES

4. PRESENT LOCAL NAME(S) OR DESIGNATION(S)

5. OTHER NAME(S)

6. SPECIFIC LEGAL LOCATION
TOWNSHIP _____ RANGE _____ SECTION _____
IF CITY OR TOWN, STREET ADDRESS: Berkley

7. CITY OR TOWN: Scott City — IF RURAL, VICINITY

8. DESCRIPTION OF LOCATION

9. COORDINATES — UTM
LAT
LONG

10. SITE ( ) STRUCTURE ( )
BUILDING ( ) OBJECT (X)

11. ON NATIONAL REGISTER? YES ( ) NO (X)

12. IS IT ELIGIBLE? YES ( ) NO (X)

13. PART OF ESTAB. HIST. DISTRICT? YES ( ) NO (X)

14. DISTRICT POTENTIAL? YES ( ) NO (X)

15. NAME OF ESTABLISHED DISTRICT

16. THEMATIC CATEGORY: Trailer - Resident

17. DATE(S) OR PERIOD: 1970

18. STYLE OR DESIGN: Trailer

19. ARCHITECT OR ENGINEER

20. CONTRACTOR OR BUILDER: Suburban

21. ORIGINAL USE, IF APPARENT: Resident

22. PRESENT USE: Resident

23. OWNERSHIP — PUBLIC ( ) PRIVATE (X)

24. OWNER'S NAME AND ADDRESS IF KNOWN

25. OPEN TO PUBLIC? YES ( ) NO (X)

26. LOCAL CONTACT PERSON OR ORGANIZATION

27. OTHER SURVEYS IN WHICH INCLUDED

28. NO. OF STORIES: 1

29. BASEMENT? YES ( ) NO (X)

30. FOUNDATION MATERIAL: Block

31. WALL CONSTRUCTION: Steel

32. ROOF TYPE AND MATERIAL: Steel Flat

33. NO. OF BAYS — FRONT 5 SIDE 2

34. WALL TREATMENT: Alum.

35. PLAN SHAPE: Rect.

36. CHANGES (EXPLAIN IN NO. 42) — ADDITION (X) ALTERED ( ) MOVED ( )
Porch

37. CONDITION
INTERIOR _____
EXTERIOR: Good

38. PRESERVATION UNDERWAY? YES ( ) NO (X)

39. ENDANGERED? BY WHAT? YES ( ) NO (X)

40. VISIBLE FROM PUBLIC ROAD? YES (X) NO ( )

41. DISTANCE FROM AND FRONTAGE ON ROAD

42. FURTHER DESCRIPTION OF IMPORTANT FEATURES

PHOTO MUST BE PROVIDED
13-9

43. HISTORY AND SIGNIFICANCE

44. DESCRIPTION OF ENVIRONMENT AND OUTBUILDINGS

45. SOURCES OF INFORMATION

46. PREPARED BY

47. ORGANIZATION

48. DATE | 49. REVISION DATE(S)



ST-AS-007-128

MISSOURI OFFICE OF HISTORIC PRESERVATION

ARCHITECTURAL/HISTORIC INVENTORY SURVEY FORM

1. NO.

2. COUNTY
Scott

3. LOCATION OF NEGATIVES

4. PRESENT LOCAL NAME(S) OR DESIGNATION(S)

5. OTHER NAME(S)

6. SPECIFIC LEGAL LOCATION
TOWNSHIP_____ RANGE_____ SECTION_____
IF CITY OR TOWN, STREET ADDRESS
Berkeley St.

7. CITY OR TOWN IF RURAL, VICINITY
Scott City

8. DESCRIPTION OF LOCATION

9. COORDINATES UTM
LAT
LONG

10. SITE ( ) STRUCTURE ( )
BUILDING ( ) OBJECT (X)

11. ON NATIONAL REGISTER? YES ( ) NO (X)

12. IS IT ELIGIBLE? YES ( ) NO (X)

13. PART OF ESTAB. HIST. DISTRICT? YES ( ) NO (X)

14. DISTRICT POTENTIAL? YES ( ) NO (X)

15. NAME OF ESTABLISHED DISTRICT

16. THEMATIC CATEGORY
Resident

17. DATE(S) OR PERIOD
1970's

18. STYLE OR DESIGN
Trailer

19. ARCHITECT OR ENGINEER

20. CONTRACTOR OR BUILDER

21. ORIGINAL USE, IF APPARENT
Resident

22. PRESENT USE
Resident

23. OWNERSHIP PUBLIC ( ) PRIVATE (X)

24. OWNER'S NAME AND ADDRESS IF KNOWN

25. OPEN TO PUBLIC? YES ( ) NO (X)

26. LOCAL CONTACT PERSON OR ORGANIZATION

27. OTHER SURVEYS IN WHICH INCLUDED

28. NO. OF STORIES 1

29. BASEMENT? YES ( ) NO (X)

30. FOUNDATION MATERIAL
Concrete Blocks

31. WALL CONSTRUCTION
Metal

32. ROOF TYPE AND MATERIAL
Metal

33. NO. OF BAYS
FRONT 1 SIDE 7

34. WALL TREATMENT
Metal

35. PLAN SHAPE Rect.

36. CHANGES (EXPLAIN IN NO. 42) ADDITION (X) ALTERED ( ) MOVED ( )

37. CONDITION
INTERIOR Fair
EXTERIOR Fair

38. PRESERVATION UNDERWAY? YES ( ) NO (X)

39. ENDANGERED? BY WHAT? YES ( ) NO (X)

40. VISIBLE FROM PUBLIC ROAD? YES (X) NO ( )

41. DISTANCE FROM AND FRONTAGE ON ROAD

42. FURTHER DESCRIPTION OF IMPORTANT FEATURES

Addition - Wooden frame front porch

PHOTO MUST 13-7 BE PROVIDED

43. HISTORY AND SIGNIFICANCE

44. DESCRIPTION OF ENVIRONMENT AND OUTBUILDINGS

45. SOURCES OF INFORMATION

46. PREPARED BY

47. ORGANIZATION

48. DATE | 49. REVISION DATE(S)



ST-AS-007-129

MISSOURI OFFICE OF HISTORIC PRESERVATION

ARCHITECTURAL/HISTORIC INVENTORY SURVEY FORM

1. NO.

2. COUNTY
Scott

3. LOCATION OF NEGATIVES

4. PRESENT LOCAL NAME(S) OR DESIGNATION(S)

5. OTHER NAME(S)

6. SPECIFIC LEGAL LOCATION
TOWNSHIP_____ RANGE_____ SECTION _____
IF CITY OR TOWN, STREET ADDRESS
Berkley

7. CITY OR TOWN IF RURAL, VICINITY
Scott City

8. DESCRIPTION OF LOCATION

9. COORDINATES UTM
LAT
LONG

10. SITE ( ) STRUCTURE ( )
BUILDING ( ) OBJECT (X)

11. ON NATIONAL REGISTER? YES ( ) NO (X)

12. IS IT ELIGIBLE? YES ( ) NO (X)

13. PART OF ESTAB. HIST. DISTRICT? YES ( ) NO (X)

14. DISTRICT POTENTIAL? YES ( ) NO (X)

15. NAME OF ESTABLISHED DISTRICT

16. THEMATIC CATEGORY
Trailer - Resident

17. DATE(S) OR PERIOD
1960's

18. STYLE OR DESIGN
Trailer

19. ARCHITECT OR ENGINEER

20. CONTRACTOR OR BUILDER
Reis

21. ORIGINAL USE, IF APPARENT
Resident

22. PRESENT USE
Resident

23. OWNERSHIP PUBLIC ( ) PRIVATE (X)

24. OWNER'S NAME AND ADDRESS IF KNOWN

25. OPEN TO PUBLIC? YES ( ) NO (X)

26. LOCAL CONTACT PERSON OR ORGANIZATION

27. OTHER SURVEYS IN WHICH INCLUDED

28. NO. OF STORIES 1

29. BASEMENT? YES ( ) NO (X)

30. FOUNDATION MATERIAL
Block

31. WALL CONSTRUCTION
Steel

32. ROOF TYPE AND MATERIAL
Metal-Cath. Roof

33. NO. OF BAYS FRONT 6 SIDE 3

34. WALL TREATMENT
Alum.

35. PLAN SHAPE Rect.

36. CHANGES (EXPLAIN IN NO. 42) ADDITION (X) ALTERED ( ) MOVED ( )
Porch

37. CONDITION
INTERIOR_____
EXTERIOR Good

38. PRESERVATION UNDERWAY? YES ( ) NO (X)

39. ENDANGERED? BY WHAT? YES ( ) NO (X)

40. VISIBLE FROM PUBLIC ROAD? YES (X) NO ( )

41. DISTANCE FROM AND FRONTAGE ON ROAD

42. FURTHER DESCRIPTION OF IMPORTANT FEATURES

13-7 PHOTO MUST BE PROVIDED

43. HISTORY AND SIGNIFICANCE

44. DESCRIPTION OF ENVIRONMENT AND OUTBUILDINGS

45. SOURCES OF INFORMATION

46. PREPARED BY

47. ORGANIZATION

48. DATE 49. REVISION DATE(S)


JN2191
YFS 054

ST-AS 007-130

MISSOURI OFFICE OF HISTORIC PRESERVATION

ARCHITECTURAL/HISTORIC INVENTORY SURVEY FORM

1. NO.

2. COUNTY
Scott

3. LOCATION OF NEGATIVES

4. PRESENT LOCAL NAME(S) OR DESIGNATION(S)

5. OTHER NAME(S)

6. SPECIFIC LEGAL LOCATION
TOWNSHIP_____ RANGE_____ SECTION_____
IF CITY OR TOWN, STREET ADDRESS
Berkeley Street

7. CITY OR TOWN IF RURAL, VICINITY
Scott City

8. DESCRIPTION OF LOCATION

9. COORDINATES UTM
LAT
LONG

10. SITE ( ) STRUCTURE ( )
BUILDING ( ) OBJECT (X)

11. ON NATIONAL REGISTER? YES ( ) NO (X)

12. IS IT ELIGIBLE? YES ( ) NO (X)

13. PART OF ESTAB. HIST. DISTRICT? YES ( ) NO (X)

14. DISTRICT POTENTIAL? YES ( ) NO (X)

15. NAME OF ESTABLISHED DISTRICT

16. THEMATIC CATEGORY
Resident

17. DATE(S) OR PERIOD
1960's

18. STYLE OR DESIGN
Trailer

19. ARCHITECT OR ENGINEER

20. CONTRACTOR OR BUILDER
Atlantic

21. ORIGINAL USE, IF APPARENT
Resident

22. PRESENT USE
Resident

23. OWNERSHIP PUBLIC ( ) PRIVATE (X)

24. OWNER'S NAME AND ADDRESS IF KNOWN

25. OPEN TO PUBLIC? YES ( ) NO (X)

26. LOCAL CONTACT PERSON OR ORGANIZATION

27. OTHER SURVEYS IN WHICH INCLUDED

28. NO. OF STORIES 1

29. BASEMENT? YES ( ) NO (X)

30. FOUNDATION MATERIAL
Concrete Block

31. WALL CONSTRUCTION
Metal

32. ROOF TYPE AND MATERIAL
Metal

33. NO. OF BAYS
FRONT 1 SIDE 5

34. WALL TREATMENT
Metal

35. PLAN SHAPE Rect.

36. CHANGES (EXPLAIN IN NO. 42) ADDITION (X) ALTERED ( ) MOVED ( )

37. CONDITION
INTERIOR_____
EXTERIOR Good

38. PRESERVATION UNDERWAY? YES ( ) NO (X)

39. ENDANGERED? BY WHAT? YES ( ) NO (X)

40. VISIBLE FROM PUBLIC ROAD? YES (X) NO ( )

41. DISTANCE FROM AND FRONTAGE ON ROAD

42. FURTHER DESCRIPTION OF IMPORTANT FEATURES

Addition - Wooden frame front porch

13-6

PHOTO MUST BE PROVIDED

43. HISTORY AND SIGNIFICANCE

44. DESCRIPTION OF ENVIRONMENT AND OUTBUILDINGS

45. SOURCES OF INFORMATION

46. PREPARED BY

47. ORGANIZATION

48. DATE

49. REVISION DATE(S)


Llama

ST-AS-007-131

MISSOURI OFFICE OF HISTORIC PRESERVATION

ARCHITECTURAL/HISTORIC INVENTORY SURVEY FORM

1. NO.

2. COUNTY: Scott

3. LOCATION OF NEGATIVES

4. PRESENT LOCAL NAME(S) OR DESIGNATION(S)

5. OTHER NAME(S)

6. SPECIFIC LEGAL LOCATION
TOWNSHIP_____ RANGE_____ SECTION _____
IF CITY OR TOWN, STREET ADDRESS: Berkeley Ave. & State

7. CITY OR TOWN IF RURAL, VICINITY: Scott City

8. DESCRIPTION OF LOCATION

9. COORDINATES UTM
LAT
LONG

10. SITE ( ) STRUCTURE ( )
BUILDING (X) OBJECT ( )

11. ON NATIONAL REGISTER? YES ( ) NO (X)

12. IS IT ELIGIBLE? YES ( ) NO (X)

13. PART OF ESTAB. HIST. DISTRICT? YES ( ) NO (X)

14. DISTRICT POTENTIAL? YES ( ) NO (X)

15. NAME OF ESTABLISHED DISTRICT

16. THEMATIC CATEGORY: Resident

17. DATE(S) OR PERIOD: 1920's

18. STYLE OR DESIGN: Folk

19. ARCHITECT OR ENGINEER

20. CONTRACTOR OR BUILDER

21. ORIGINAL USE, IF APPARENT: Resident

22. PRESENT USE: Resident

23. OWNERSHIP PUBLIC ( ) PRIVATE (X)

24. OWNER'S NAME AND ADDRESS IF KNOWN

25. OPEN TO PUBLIC? YES ( ) NO (X)

26. LOCAL CONTACT PERSON OR ORGANIZATION

27. OTHER SURVEYS IN WHICH INCLUDED

28. NO. OF STORIES: 1

29. BASEMENT? YES ( ) NO (X)

30. FOUNDATION MATERIAL: Concrete Blocks

31. WALL CONSTRUCTION: Wooden Frame

32. ROOF TYPE AND MATERIAL: Pitched Tin

33. NO. OF BAYS FRONT 3 SIDE 2

34. WALL TREATMENT: Asb. Shingle Siding

35. PLAN SHAPE: Rect.

36. CHANGES (EXPLAIN IN NO. 42) ADDITION ( ) ALTERED ( ) MOVED ( )

37. CONDITION INTERIOR: Fair EXTERIOR: Fair

38. PRESERVATION UNDERWAY? YES ( ) NO (X)

39. ENDANGERED? BY WHAT? YES ( ) NO (X)

40. VISIBLE FROM PUBLIC ROAD? YES (X) NO ( )

41. DISTANCE FROM AND FRONTAGE ON ROAD

42. FURTHER DESCRIPTION OF IMPORTANT FEATURES

Addition - Enclosed front porch

13-4 PHOTO MUST BE PROVIDED

43. HISTORY AND SIGNIFICANCE

44. DESCRIPTION OF ENVIRONMENT AND OUTBUILDINGS

45. SOURCES OF INFORMATION

46. PREPARED BY

47. ORGANIZATION

48. DATE

49. REVISION DATE(S)



ST-AS 007-132

MISSOURI OFFICE OF HISTORIC PRESERVATION

ARCHITECTURAL/HISTORIC INVENTORY SURVEY FORM

1. NO.

2. COUNTY
Scott

3. LOCATION OF NEGATIVES

4. PRESENT LOCAL NAME(S) OR DESIGNATION(S)

5. OTHER NAME(S)

6. SPECIFIC LEGAL LOCATION
TOWNSHIP_____ RANGE_____ SECTION _____
IF CITY OR TOWN, STREET ADDRESS
Berkley & Madison

7. CITY OR TOWN IF RURAL, VICINITY
Scott City

8. DESCRIPTION OF LOCATION

9. COORDINATES UTM
LAT
LONG

10. SITE ( ) STRUCTURE ( )
BUILDING ( ) OBJECT (X)

11. ON NATIONAL REGISTER? YES ( ) NO (X)

12. IS IT ELIGIBLE? YES ( ) NO (X)

13. PART OF ESTAB. HIST. DISTRICT? YES ( ) NO (X)

14. DISTRICT POTENTIAL? YES ( ) NO (X)

15. NAME OF ESTABLISHED DISTRICT

16. THEMATIC CATEGORY
Trailer - Resident

17. DATE(S) OR PERIOD
1970

18. STYLE OR DESIGN
Trailer

19. ARCHITECT OR ENGINEER

20. CONTRACTOR OR BUILDER
Shalimar

21. ORIGINAL USE, IF APPARENT
Resident

22. PRESENT USE
Resident

23. OWNERSHIP PUBLIC ( ) PRIVATE (X)

24. OWNER'S NAME AND ADDRESS IF KNOWN

25. OPEN TO PUBLIC? YES ( ) NO (X)

26. LOCAL CONTACT PERSON OR ORGANIZATION

27. OTHER SURVEYS IN WHICH INCLUDED

28. NO. OF STORIES 1

29. BASEMENT? YES ( ) NO (X)

30. FOUNDATION MATERIAL
Block

31. WALL CONSTRUCTION
Steel

32. ROOF TYPE AND MATERIAL
Asp. & Steel

33. NO. OF BAYS FRONT 5 SIDE 1

34. WALL TREATMENT
Steel-Aluminum

35. PLAN SHAPE Rect.

36. CHANGES (EXPLAIN IN NO. 42) ADDITION ( ) ALTERED ( ) MOVED ( )

37. CONDITION
INTERIOR_____
EXTERIOR Good

38. PRESERVATION UNDERWAY? YES ( ) NO (X)

39. ENDANGERED? BY WHAT? YES ( ) NO (X)

40. VISIBLE FROM PUBLIC ROAD? YES (X) NO ( )

41. DISTANCE FROM AND FRONTAGE ON ROAD

42. FURTHER DESCRIPTION OF IMPORTANT FEATURES

13-5 PHOTO MUST BE PROVIDED

43. HISTORY AND SIGNIFICANCE

44. DESCRIPTION OF ENVIRONMENT AND OUTBUILDINGS

45. SOURCES OF INFORMATION

46. PREPARED BY

47. ORGANIZATION

48. DATE 49. REVISION DATE(S)



ST-AS-007-133

MISSOURI OFFICE OF HISTORIC PRESERVATION

ARCHITECTURAL/HISTORIC INVENTORY SURVEY FORM

1. NO.

2. COUNTY: Scott

3. LOCATION OF NEGATIVES

4. PRESENT LOCAL NAME(S) OR DESIGNATION(S)

5. OTHER NAME(S)

6. SPECIFIC LEGAL LOCATION
TOWNSHIP_____ RANGE_____ SECTION _____
IF CITY OR TOWN, STREET ADDRESS: 1403 Broadway

7. CITY OR TOWN IF RURAL, VICINITY: Scott City

8. DESCRIPTION OF LOCATION

9. COORDINATES UTM
LAT
LONG

10. SITE ( ) STRUCTURE ( )
BUILDING (X) OBJECT ( )

11. ON NATIONAL REGISTER? YES ( ) NO (X)

12. IS IT ELIGIBLE? YES ( ) NO (X)

13. PART OF ESTAB. HIST. DISTRICT? YES ( ) NO (X)

14. DISTRICT POTENTIAL? YES ( ) NO (X)

15. NAME OF ESTABLISHED DISTRICT

16. THEMATIC CATEGORY: Resident

17. DATE(S) OR PERIOD: 1960

18. STYLE OR DESIGN: Ranch - Brick Rec.

19. ARCHITECT OR ENGINEER

20. CONTRACTOR OR BUILDER

21. ORIGINAL USE, IF APPARENT: Resident

22. PRESENT USE: Resident

23. OWNERSHIP PUBLIC (X) PRIVATE ( )

24. OWNER'S NAME AND ADDRESS IF KNOWN

25. OPEN TO PUBLIC? YES ( ) NO (X)

26. LOCAL CONTACT PERSON OR ORGANIZATION

27. OTHER SURVEYS IN WHICH INCLUDED

28. NO. OF STORIES: 1

29. BASEMENT? YES (X) NO ( )

30. FOUNDATION MATERIAL: Concrete

31. WALL CONSTRUCTION: Brick

32. ROOF TYPE AND MATERIAL: Slant Pitch

33. NO. OF BAYS FRONT 3 SIDE 3

34. WALL TREATMENT: Brick

35. PLAN SHAPE: Rect.

36. CHANGES (EXPLAIN IN NO. 42) ADDITION (X) ALTERED ( ) MOVED ( )

37. CONDITION INTERIOR: Excellent EXTERIOR: Excellent

38. PRESERVATION UNDERWAY? YES ( ) NO (X)

39. ENDANGERED? BY WHAT? YES ( ) NO (X)

40. VISIBLE FROM PUBLIC ROAD? YES (X) NO ( )

41. DISTANCE FROM AND FRONTAGE ON ROAD

42. FURTHER DESCRIPTION OF IMPORTANT FEATURES

Addition - Caport & Utility shed on cashface

15-29

PHOTO MUST BE PROVIDED

43. HISTORY AND SIGNIFICANCE

44. DESCRIPTION OF ENVIRONMENT AND OUTBUILDINGS

45. SOURCES OF INFORMATION

46. PREPARED BY

47. ORGANIZATION

48. DATE

49. REVISION DATE(S)



ST-AS-007-134

MISSOURI OFFICE OF HISTORIC PRESERVATION

ARCHITECTURAL/HISTORIC INVENTORY SURVEY FORM

1. NO.

2. COUNTY
Scott

3. LOCATION OF NEGATIVES

4. PRESENT LOCAL NAME(S) OR DESIGNATION(S)

5. OTHER NAME(S)
Parsonage - Rev. Eagon

6. SPECIFIC LEGAL LOCATION
TOWNSHIP_____ RANGE_____ SECTION _____
IF CITY OR TOWN, STREET ADDRESS
1410 Broadway

7. CITY OR TOWN IF RURAL, VICINITY
Scott City

8. DESCRIPTION OF LOCATION

9. COORDINATES UTM
LAT
LONG

10. SITE ( ) STRUCTURE ( )
BUILDING (X) OBJECT ( )

11. ON NATIONAL REGISTER? YES ( ) NO (X)

12. IS IT ELIGIBLE? YES ( ) NO (X)

13. PART OF ESTAB. HIST. DISTRICT? YES ( ) NO (X)

14. DISTRICT POTENTIAL? YES ( ) NO (X)

15. NAME OF ESTABLISHED DISTRICT

16. THEMATIC CATEGORY
Resident

17. DATE(S) OR PERIOD
1960 - 50's

18. STYLE OR DESIGN
Ranch - Rec. Brick

19. ARCHITECT OR ENGINEER

20. CONTRACTOR OR BUILDER

21. ORIGINAL USE, IF APPARENT
Parsonage - Residence

22. PRESENT USE
Parsonage - Resident

23. OWNERSHIP PUBLIC ( ) PRIVATE (X)

24. OWNER'S NAME AND ADDRESS IF KNOWN
Methodist Church

25. OPEN TO PUBLIC? YES ( ) NO (X)

26. LOCAL CONTACT PERSON OR ORGANIZATION

27. OTHER SURVEYS IN WHICH INCLUDED

28. NO. OF STORIES 1

29. BASEMENT? YES (X) NO ( )

30. FOUNDATION MATERIAL
Block

31. WALL CONSTRUCTION
Brick

32. ROOF TYPE AND MATERIAL
Low pitch - Ash.

33. NO. OF BAYS FRONT 4 SIDE 2

34. WALL TREATMENT
Brick

35. PLAN SHAPE Rect.

36. CHANGES (EXPLAIN IN NO. 42) ADDITION ( ) ALTERED ( ) MOVED ( )

37. CONDITION
INTERIOR_____
EXTERIOR Excellent

38. PRESERVATION UNDERWAY? YES ( ) NO (X)

39. ENDANGERED? BY WHAT? YES ( ) NO (X)

40. VISIBLE FROM PUBLIC ROAD? YES (X) NO ( )

41. DISTANCE FROM AND FRONTAGE ON ROAD

42. FURTHER DESCRIPTION OF IMPORTANT FEATURES

Basement Garage
Concrete retaining wall

PHOTO MUST 15-32 BE PROVIDED

43. HISTORY AND SIGNIFICANCE

44. DESCRIPTION OF ENVIRONMENT AND OUTBUILDINGS

45. SOURCES OF INFORMATION

46. PREPARED BY

47. ORGANIZATION

48. DATE 49. REVISION DATE(S)



ST-AS-007-135

MISSOURI OFFICE OF HISTORIC PRESERVATION

ARCHITECTURAL/HISTORIC INVENTORY SURVEY FORM

1. NO.

2. COUNTY Scott

3. LOCATION OF NEGATIVES

4. PRESENT LOCAL NAME(S) OR DESIGNATION(S)

5. OTHER NAME(S)

6. SPECIFIC LEGAL LOCATION
TOWNSHIP_____ RANGE_____ SECTION_____
IF CITY OR TOWN, STREET ADDRESS
1415 Broadway

7. CITY OR TOWN Scott City IF RURAL, VICINITY

8. DESCRIPTION OF LOCATION

9. COORDINATES UTM
LAT
LONG

10. SITE ( ) STRUCTURE ( )
BUILDING (X) OBJECT ( )

11. ON NATIONAL REGISTER? YES ( ) NO (X)

12. IS IT ELIGIBLE? YES ( ) NO (X)

13. PART OF ESTAB. HIST. DISTRICT? YES ( ) NO (X)

14. DISTRICT POTENTIAL? YES ( ) NO (X)

15. NAME OF ESTABLISHED DISTRICT

16. THEMATIC CATEGORY Resident

17. DATE(S) OR PERIOD 1920

18. STYLE OR DESIGN Folk-2 Pen.

19. ARCHITECT OR ENGINEER

20. CONTRACTOR OR BUILDER

21. ORIGINAL USE, IF APPARENT Resident

22. PRESENT USE Resident

23. OWNERSHIP PUBLIC ( ) PRIVATE (X)

24. OWNER'S NAME AND ADDRESS IF KNOWN

25. OPEN TO PUBLIC? YES ( ) NO (X)

26. LOCAL CONTACT PERSON OR ORGANIZATION

27. OTHER SURVEYS IN WHICH INCLUDED

28. NO. OF STORIES 1

29. BASEMENT? YES ( ) NO (X)

30. FOUNDATION MATERIAL Concrete Block

31. WALL CONSTRUCTION Frame

32. ROOF TYPE AND MATERIAL Metal Gabled

33. NO. OF BAYS FRONT 4 SIDE 4

34. WALL TREATMENT Aluminum Siding

35. PLAN SHAPE Rect.

36. CHANGES (EXPLAIN IN NO. 42) ADDITION (X) ALTERED (X) MOVED ( )

37. CONDITION INTERIOR Excellent EXTERIOR Excellent

38. PRESERVATION UNDERWAY? YES ( ) NO (X)

39. ENDANGERED? BY WHAT? YES (+) NO (X)

40. VISIBLE FROM PUBLIC ROAD? YES (X) NO ( )

41. DISTANCE FROM AND FRONTAGE ON ROAD

42. FURTHER DESCRIPTION OF IMPORTANT FEATURES

Addition - Enclosed Back Porch
Alteration - Alseem siding

PHOTO MUST 15-27 BE PROVIDED

43. HISTORY AND SIGNIFICANCE

44. DESCRIPTION OF ENVIRONMENT AND OUTBUILDINGS

45. SOURCES OF INFORMATION

46. PREPARED BY

47. ORGANIZATION

48. DATE

49. REVISION DATE(S)



ST-AS-007-136

MISSOURI OFFICE OF HISTORIC PRESERVATION

ARCHITECTURAL/HISTORIC INVENTORY SURVEY FORM

1. NO.

2. COUNTY
Scott

3. LOCATION OF NEGATIVES

4. PRESENT LOCAL NAME(S) OR DESIGNATION(S)

5. OTHER NAME(S)

6. SPECIFIC LEGAL LOCATION
TOWNSHIP_____ RANGE_____ SECTION _____
IF CITY OR TOWN, STREET ADDRESS
1501 Broadway

7. CITY OR TOWN IF RURAL, VICINITY
Scott City

8. DESCRIPTION OF LOCATION

9. COORDINATES UTM
LAT
LONG

10. SITE ( ) STRUCTURE ( )
BUILDING ( ) OBJECT (X)

11. ON NATIONAL REGISTER? YES ( ) NO (X)

12. IS IT ELIGIBLE? YES ( ) NO (X)

13. PART OF ESTAB. HIST. DISTRICT? YES ( ) NO (X)

14. DISTRICT POTENTIAL? YES ( ) NO (X)

15. NAME OF ESTABLISHED DISTRICT

16. THEMATIC CATEGORY
Resident

17. DATE(S) OR PERIOD
1970

18. STYLE OR DESIGN
Trailer

19. ARCHITECT OR ENGINEER
Star Trailers

20. CONTRACTOR OR BUILDER

21. ORIGINAL USE, IF APPARENT
Resident

22. PRESENT USE
Resident

23. OWNERSHIP PUBLIC ( ) PRIVATE (X)

24. OWNER'S NAME AND ADDRESS IF KNOWN

25. OPEN TO PUBLIC? YES ( ) NO (X)

26. LOCAL CONTACT PERSON OR ORGANIZATION

27. OTHER SURVEYS IN WHICH INCLUDED

28. NO. OF STORIES 1

29. BASEMENT? YES ( ) NO (X)

30. FOUNDATION MATERIAL
Concrete Block

31. WALL CONSTRUCTION
Metal

32. ROOF TYPE AND MATERIAL
Metal-Flat

33. NO. OF BAYS FRONT 1 SIDE 5

34. WALL TREATMENT
Metal

35. PLAN SHAPE Rect.

36. CHANGES (EXPLAIN IN NO. 42) ADDITION (X) ALTERED ( ) MOVED ( )

37. CONDITION
INTERIOR Excellent
EXTERIOR Excellent

38. PRESERVATION UNDERWAY? YES ( ) NO (X)

39. ENDANGERED? BY WHAT? YES ( ) NO (X)

40. VISIBLE FROM PUBLIC ROAD? YES (X) NO ( )

41. DISTANCE FROM AND FRONTAGE ON ROAD

42. FURTHER DESCRIPTION OF IMPORTANT FEATURES

Addition - Over-hang & Utility Shed.

15-25 PHOTO MUST BE PROVIDED

43. HISTORY AND SIGNIFICANCE

44. DESCRIPTION OF ENVIRONMENT AND OUTBUILDINGS

45. SOURCES OF INFORMATION

46. PREPARED BY

47. ORGANIZATION

48. DATE 49. REVISION DATE(S)



ST-AS-007-137

MISSOURI OFFICE OF HISTORIC PRESERVATION

ARCHITECTURAL/HISTORIC INVENTORY SURVEY FORM

1. NO.

2. COUNTY
Scott

3. LOCATION OF NEGATIVES

4. PRESENT LOCAL NAME(S) OR DESIGNATION(S)

5. OTHER NAME(S)

6. SPECIFIC LEGAL LOCATION
TOWNSHIP_____ RANGE_____ SECTION _____
IF CITY OR TOWN, STREET ADDRESS
1501 Broadway

7. CITY OR TOWN IF RURAL, VICINITY
Scott City

8. DESCRIPTION OF LOCATION

9. COORDINATES UTM
LAT
LONG

10. SITE ( ) STRUCTURE ( )
BUILDING ( ) OBJECT (X)

11. ON NATIONAL REGISTER? YES ( ) NO (X)

12. IS IT ELIGIBLE? YES ( ) NO (X)

13. PART OF ESTAB. HIST. DISTRICT? YES ( ) NO (X)

14. DISTRICT POTENTIAL? YES ( ) NO (X)

15. NAME OF ESTABLISHED DISTRICT

16. THEMATIC CATEGORY
Trailer (Res.)

17. DATE(S) OR PERIOD
1970's

18. STYLE OR DESIGN
Trailer

19. ARCHITECT OR ENGINEER

20. CONTRACTOR OR BUILDER
Regent

21. ORIGINAL USE, IF APPARENT
Resident

22. PRESENT USE
Resident

23. OWNERSHIP PUBLIC ( ) PRIVATE (X)

24. OWNER'S NAME AND ADDRESS IF KNOWN

25. OPEN TO PUBLIC? YES ( ) NO (X)

26. LOCAL CONTACT PERSON OR ORGANIZATION

27. OTHER SURVEYS IN WHICH INCLUDED

28. NO. OF STORIES 1

29. BASEMENT? YES ( ) NO (X)

30. FOUNDATION MATERIAL
Block

31. WALL CONSTRUCTION
Steel

32. ROOF TYPE AND MATERIAL
Flat

33. NO. OF BAYS FRONT 3 SIDE 1

34. WALL TREATMENT
Steel

35. PLAN SHAPE Rect.

36. CHANGES (EXPLAIN IN NO. 42) ADDITION (X) ALTERED ( ) MOVED ( )
Porch Port Shed

37. CONDITION
INTERIOR_____
EXTERIOR Good

38. PRESERVATION UNDERWAY? YES ( ) NO (X)

39. ENDANGERED? BY WHAT? YES ( ) NO (X)

40. VISIBLE FROM PUBLIC ROAD? YES (X) NO ( )

41. DISTANCE FROM AND FRONTAGE ON ROAD

42. FURTHER DESCRIPTION OF IMPORTANT FEATURES

15-24 PHOTO MUST BE PROVIDED

43. HISTORY AND SIGNIFICANCE

44. DESCRIPTION OF ENVIRONMENT AND OUTBUILDINGS

45. SOURCES OF INFORMATION

46. PREPARED BY

47. ORGANIZATION

48. DATE 49. REVISION DATE(S)



ST-AS-007-136

MISSOURI OFFICE OF HISTORIC PRESERVATION

ARCHITECTURAL/HISTORIC INVENTORY SURVEY FORM

1. NO.

2. COUNTY
Scott

3. LOCATION OF NEGATIVES

4. PRESENT LOCAL NAME(S) OR DESIGNATION(S)

5. OTHER NAME(S)

6. SPECIFIC LEGAL LOCATION
TOWNSHIP_____ RANGE_____ SECTION _____
IF CITY OR TOWN, STREET ADDRESS
1513 Broadway

7. CITY OR TOWN IF RURAL, VICINITY
Scott City

8. DESCRIPTION OF LOCATION

9. COORDINATES UTM
LAT
LONG

10. SITE ( ) STRUCTURE ( )
BUILDING (X) OBJECT ( )

11. ON NATIONAL REGISTER? YES ( ) NO (X)

12. IS IT ELIGIBLE? YES ( ) NO (X)

13. PART OF ESTAB. HIST. DISTRICT? YES ( ) NO (X)

14. DISTRICT POTENTIAL? YES ( ) NO (X)

15. NAME OF ESTABLISHED DISTRICT

16. THEMATIC CATEGORY
Resident

17. DATE(S) OR PERIOD
1920

18. STYLE OR DESIGN
Folk-Frame

19. ARCHITECT OR ENGINEER

20. CONTRACTOR OR BUILDER

21. ORIGINAL USE, IF APPARENT
Resident

22. PRESENT USE
Resident

23. OWNERSHIP PUBLIC ( ) PRIVATE (X)

24. OWNER'S NAME AND ADDRESS IF KNOWN

25. OPEN TO PUBLIC? YES ( ) NO (X)

26. LOCAL CONTACT PERSON OR ORGANIZATION

27. OTHER SURVEYS IN WHICH INCLUDED

28. NO. OF STORIES 1½

29. BASEMENT? YES ( ) NO (X)

30. FOUNDATION MATERIAL
Brick & Block

31. WALL CONSTRUCTION
Frame

32. ROOF TYPE AND MATERIAL
Gabled

33. NO. OF BAYS FRONT 3 SIDE 5

34. WALL TREATMENT
Asb. Shingle

35. PLAN SHAPE Rect.

36. CHANGES (EXPLAIN IN NO. 42) ADDITION ( ) ALTERED ( ) MOVED ( )

37. CONDITION
INTERIOR Good
EXTERIOR Good

38. PRESERVATION UNDERWAY? YES ( ) NO (X)

39. ENDANGERED? BY WHAT? YES ( ) NO (X)

40. VISIBLE FROM PUBLIC ROAD? YES (X) NO ( )

41. DISTANCE FROM AND FRONTAGE ON ROAD

42. FURTHER DESCRIPTION OF IMPORTANT FEATURES
Bay Window

PHOTO MUST 15-23 BE PROVIDED

43. HISTORY AND SIGNIFICANCE

44. DESCRIPTION OF ENVIRONMENT AND OUTBUILDINGS

45. SOURCES OF INFORMATION

46. PREPARED BY

47. ORGANIZATION

48. DATE

49. REVISION DATE(S)



ST-AS-007-139

MISSOURI OFFICE OF HISTORIC PRESERVATION

ARCHITECTURAL/HISTORIC INVENTORY SURVEY FORM

1. NO.

2. COUNTY
Scott

3. LOCATION OF NEGATIVES

4. PRESENT LOCAL NAME(S) OR DESIGNATION(S)

5. OTHER NAME(S)

6. SPECIFIC LEGAL LOCATION
TOWNSHIP_____ RANGE_____ SECTION _____
IF CITY OR TOWN, STREET ADDRESS
1515 Broadway

7. CITY OR TOWN IF RURAL, VICINITY
Scott City

8. DESCRIPTION OF LOCATION

9. COORDINATES UTM
LAT
LONG

10. SITE ( ) STRUCTURE ( )
BUILDING (X) OBJECT ( )

11. ON NATIONAL REGISTER? YES ( ) NO (X)

12. IS IT ELIGIBLE? YES ( ) NO (X)

13. PART OF ESTAB. HIST. DISTRICT? YES ( ) NO (X)

14. DISTRICT POTENTIAL? YES ( ) NO (X)

15. NAME OF ESTABLISHED DISTRICT

16. THEMATIC CATEGORY
Resident

17. DATE(S) OR PERIOD
1930's

18. STYLE OR DESIGN
Contemporary

19. ARCHITECT OR ENGINEER

20. CONTRACTOR OR BUILDER

21. ORIGINAL USE, IF APPARENT
Resident

22. PRESENT USE
Resident

23. OWNERSHIP PUBLIC ( ) PRIVATE (X)

24. OWNER'S NAME AND ADDRESS IF KNOWN
Bain

25. OPEN TO PUBLIC? YES ( ) NO (X)

26. LOCAL CONTACT PERSON OR ORGANIZATION

27. OTHER SURVEYS IN WHICH INCLUDED

28. NO. OF STORIES 1/2

29. BASEMENT? YES (X) NO ( )

30. FOUNDATION MATERIAL
Poured Concrete

31. WALL CONSTRUCTION
Wooden Frame

32. ROOF TYPE AND MATERIAL
Pitched & Gabled

33. NO. OF BAYS
FRONT 3 SIDE 3

34. WALL TREATMENT
Shingle-Asb

35. PLAN SHAPE Cube

36. CHANGES (EXPLAIN IN NO. 42) ADDITION (X) ALTERED ( ) MOVED ( )
Porch Front

37. CONDITION
INTERIOR_____
EXTERIOR Good

38. PRESERVATION UNDERWAY? YES ( ) NO (X)

39. ENDANGERED? BY WHAT? YES ( ) NO (X)

40. VISIBLE FROM PUBLIC ROAD? YES (X) NO ( )

41. DISTANCE FROM AND FRONTAGE ON ROAD

42. FURTHER DESCRIPTION OF IMPORTANT FEATURES
Detatched garage

15-22 PHOTO MUST BE PROVIDED

43. HISTORY AND SIGNIFICANCE

44. DESCRIPTION OF ENVIRONMENT AND OUTBUILDINGS

45. SOURCES OF INFORMATION

46. PREPARED BY

47. ORGANIZATION

48. DATE 49. REVISION DATE(S)



ST-AS-007-140

MISSOURI OFFICE OF HISTORIC PRESERVATION

ARCHITECTURAL/HISTORIC INVENTORY SURVEY FORM

1. NO.

2. COUNTY
Scott

3. LOCATION OF NEGATIVES

4. PRESENT LOCAL NAME(S) OR DESIGNATION(S)

5. OTHER NAME(S)

6. SPECIFIC LEGAL LOCATION
TOWNSHIP_____ RANGE_____ SECTION _____
IF CITY OR TOWN, STREET ADDRESS
1615 Broadway

7. CITY OR TOWN IF RURAL, VICINITY
Scott City

8. DESCRIPTION OF LOCATION

9. COORDINATES UTM
LAT
LONG

10. SITE ( ) STRUCTURE ( )
BUILDING (X) OBJECT ( )

11. ON NATIONAL REGISTER? YES ( ) NO (X)

12. IS IT ELIGIBLE? YES ( ) NO (X)

13. PART OF ESTAB. HIST. DISTRICT? YES ( ) NO (X)

14. DISTRICT POTENTIAL? YES ( ) NO (X)

15. NAME OF ESTABLISHED DISTRICT

16. THEMATIC CATEGORY
Resident

17. DATE(S) OR PERIOD
1950's

18. STYLE OR DESIGN
Contemporary Cube

19. ARCHITECT OR ENGINEER

20. CONTRACTOR OR BUILDER

21. ORIGINAL USE, IF APPARENT
Resident

22. PRESENT USE
Resident

23. OWNERSHIP PUBLIC ( ) PRIVATE (X)

24. OWNER'S NAME AND ADDRESS IF KNOWN

25. OPEN TO PUBLIC? YES ( ) NO (X)

26. LOCAL CONTACT PERSON OR ORGANIZATION

27. OTHER SURVEYS IN WHICH INCLUDED

28. NO. OF STORIES 1

29. BASEMENT? YES ( ) NO (X)

30. FOUNDATION MATERIAL
Block

31. WALL CONSTRUCTION
Wooden frame

32. ROOF TYPE AND MATERIAL
Pitched - Asp.

33. NO. OF BAYS
FRONT 3 SIDE 2

34. WALL TREATMENT
Aluminum

35. PLAN SHAPE Cube

36. CHANGES (EXPLAIN IN NO. 42) ADDITION ( ) ALTERED ( ) MOVED ( )
N/A

37. CONDITION
INTERIOR_____
EXTERIOR Good

38. PRESERVATION UNDERWAY? YES ( ) NO (X)

39. ENDANGERED? BY WHAT? YES ( ) NO (X)

40. VISIBLE FROM PUBLIC ROAD? YES (X) NO ( )

41. DISTANCE FROM AND FRONTAGE ON ROAD

42. FURTHER DESCRIPTION OF IMPORTANT FEATURES

15-16 PHOTO MUST BE PROVIDED

43. HISTORY AND SIGNIFICANCE

44. DESCRIPTION OF ENVIRONMENT AND OUTBUILDINGS

45. SOURCES OF INFORMATION

46. PREPARED BY

47. ORGANIZATION

48. DATE 49. REVISION DATE(S)



ST-AS-007-141

MISSOURI OFFICE OF HISTORIC PRESERVATION

ARCHITECTURAL/HISTORIC INVENTORY SURVEY FORM

1. NO.

2. COUNTY Scott

3. LOCATION OF NEGATIVES

4. PRESENT LOCAL NAME(S) OR DESIGNATION(S)

5. OTHER NAME(S)

6. SPECIFIC LEGAL LOCATION
TOWNSHIP_____ RANGE_____ SECTION _____
IF CITY OR TOWN, STREET ADDRESS
16?? Broadway

7. CITY OR TOWN IF RURAL, VICINITY

8. DESCRIPTION OF LOCATION

9. COORDINATES UTM
LAT
LONG

10. SITE ( ) STRUCTURE ( )
BUILDING (X) OBJECT ( )

11. ON NATIONAL REGISTER? YES ( ) NO (X)

12. IS IT ELIGIBLE? YES ( ) NO (X)

13. PART OF ESTAB. HIST. DISTRICT? YES ( ) NO (X)

14. DISTRICT POTENTIAL? YES ( ) NO (X)

15. NAME OF ESTABLISHED DISTRICT

16. THEMATIC CATEGORY
Resident

17. DATE(S) OR PERIOD
20-30's

18. STYLE OR DESIGN
Folk 2 - Pen

19. ARCHITECT OR ENGINEER

20. CONTRACTOR OR BUILDER

21. ORIGINAL USE, IF APPARENT
Resident

22. PRESENT USE
Resident

23. OWNERSHIP PUBLIC ( ) PRIVATE (X)

24. OWNER'S NAME AND ADDRESS IF KNOWN

25. OPEN TO PUBLIC? YES ( ) NO (X)

26. LOCAL CONTACT PERSON OR ORGANIZATION

27. OTHER SURVEYS IN WHICH INCLUDED

28. NO. OF STORIES 1

29. BASEMENT? YES ( ) NO (X)

30. FOUNDATION MATERIAL
Not Observed

31. WALL CONSTRUCTION
Wood Frame

32. ROOF TYPE AND MATERIAL
Pitched - Asp.

33. NO. OF BAYS FRONT 4 SIDE 2

34. WALL TREATMENT
Wooden

35. PLAN SHAPE Cube

36. CHANGES (EXPLAIN IN NO. 42) ADDITION (X) ALTERED ( ) MOVED ( )
Back

37. CONDITION
INTERIOR_____
EXTERIOR Poor

38. PRESERVATION UNDERWAY? YES ( ) NO (X)

39. ENDANGERED? BY WHAT? YES ( ) NO (X)

40. VISIBLE FROM PUBLIC ROAD? YES (X) NO ( )

41. DISTANCE FROM AND FRONTAGE ON ROAD

42. FURTHER DESCRIPTION OF IMPORTANT FEATURES

PHOTO MUST 15-18 BE PROVIDED

43. HISTORY AND SIGNIFICANCE

44. DESCRIPTION OF ENVIRONMENT AND OUTBUILDINGS

45. SOURCES OF INFORMATION

46. PREPARED BY

47. ORGANIZATION

48. DATE

49. REVISION DATE(S)



ST-AS-007-142

MISSOURI OFFICE OF HISTORIC PRESERVATION

ARCHITECTURAL/HISTORIC INVENTORY SURVEY FORM

1. NO.

2. COUNTY
Scott

3. LOCATION OF NEGATIVES

4. PRESENT LOCAL NAME(S) OR DESIGNATION(S)

5. OTHER NAME(S)

6. SPECIFIC LEGAL LOCATION
TOWNSHIP_____ RANGE_____ SECTION _____
IF CITY OR TOWN, STREET ADDRESS
1711 Broadway

7. CITY OR TOWN IF RURAL, VICINITY
Scott City

8. DESCRIPTION OF LOCATION

9. COORDINATES UTM
LAT
LONG

10. SITE ( ) STRUCTURE ( )
BUILDING (X) OBJECT ( )

11. ON NATIONAL REGISTER? YES ( ) NO (X)

12. IS IT ELIGIBLE? YES ( ) NO (X)

13. PART OF ESTAB. HIST. DISTRICT? YES ( ) NO (X)

14. DISTRICT POTENTIAL? YES ( ) NO (X)

15. NAME OF ESTABLISHED DISTRICT

16. THEMATIC CATEGORY
Res.

17. DATE(S) OR PERIOD
1930's

18. STYLE OR DESIGN
Semi-Bungalow

19. ARCHITECT OR ENGINEER

20. CONTRACTOR OR BUILDER

21. ORIGINAL USE, IF APPARENT
resident

22. PRESENT USE
resident

23. OWNERSHIP PUBLIC ( ) PRIVATE (X)

24. OWNER'S NAME AND ADDRESS IF KNOWN

25. OPEN TO PUBLIC? YES ( ) NO (X)

26. LOCAL CONTACT PERSON OR ORGANIZATION

27. OTHER SURVEYS IN WHICH INCLUDED

28. NO. OF STORIES 1

29. BASEMENT? YES (X) NO ( )

30. FOUNDATION MATERIAL
Brick

31. WALL CONSTRUCTION
brick

32. ROOF TYPE AND MATERIAL
pitched asph. shingle

33. NO. OF BAYS FRONT 3 SIDE 4

34. WALL TREATMENT
brick

35. PLAN SHAPE rect.

36. CHANGES (EXPLAIN IN NO. 42) ADDITION ( ) ALTERED ( ) MOVED ( )

37. CONDITION
INTERIOR_____
EXTERIOR excellent

38. PRESERVATION UNDERWAY? YES ( ) NO (X)

39. ENDANGERED? BY WHAT? YES ( ) NO (X)

40. VISIBLE FROM PUBLIC ROAD? YES (X) NO ( )

41. DISTANCE FROM AND FRONTAGE ON ROAD

42. FURTHER DESCRIPTION OF IMPORTANT FEATURES

Add - south side - Alum. siding

PHOTO MUST BE PROVIDED
16-33

43. HISTORY AND SIGNIFICANCE

44. DESCRIPTION OF ENVIRONMENT AND OUTBUILDINGS

45. SOURCES OF INFORMATION

46. PREPARED BY

47. ORGANIZATION

48. DATE

49. REVISION DATE(S)



ST-AS-007-143

MISSOURI OFFICE OF HISTORIC PRESERVATION

ARCHITECTURAL/HISTORIC INVENTORY SURVEY FORM

1. NO.

2. COUNTY
Scott

3. LOCATION OF NEGATIVES

4. PRESENT LOCAL NAME(S) OR DESIGNATION(S)
Elmer Ross

5. OTHER NAME(S)

6. SPECIFIC LEGAL LOCATION
TOWNSHIP_____ RANGE_____ SECTION_____
IF CITY OR TOWN, STREET ADDRESS
1800 Broadway

7. CITY OR TOWN IF RURAL, VICINITY

8. DESCRIPTION OF LOCATION

9. COORDINATES UTM
LAT
LONG

10. SITE ( ) STRUCTURE ( )
BUILDING (X) OBJECT ( )

11. ON NATIONAL REGISTER? YES ( ) NO (X)

12. IS IT ELIGIBLE? YES ( ) NO (X)

13. PART OF ESTAB. HIST. DISTRICT? YES ( ) NO (X)

14. DISTRICT POTENTIAL? YES ( ) NO (X)

15. NAME OF ESTABLISHED DISTRICT

16. THEMATIC CATEGORY
Res.

17. DATE(S) OR PERIOD
1940's

18. STYLE OR DESIGN
post war-frame

19. ARCHITECT OR ENGINEER

20. CONTRACTOR OR BUILDER

21. ORIGINAL USE, IF APPARENT
resident

22. PRESENT USE
resident

23. OWNERSHIP PUBLIC ( ) PRIVATE (X)

24. OWNER'S NAME AND ADDRESS IF KNOWN

25. OPEN TO PUBLIC? YES ( ) NO (X)

26. LOCAL CONTACT PERSON OR ORGANIZATION

27. OTHER SURVEYS IN WHICH INCLUDED

28. NO. OF STORIES 1

29. BASEMENT? YES (X) NO ( )

30. FOUNDATION MATERIAL
concrete

31. WALL CONSTRUCTION
frame

32. ROOF TYPE AND MATERIAL
gable pitch Asph shingle

33. NO. OF BAYS
FRONT 3 SIDE 4

34. WALL TREATMENT
Alum. siding

35. PLAN SHAPE cube

36. CHANGES (EXPLAIN IN NO. 42) ADDITION (X) ALTERED ( ) MOVED ( )

37. CONDITION
INTERIOR excellent
EXTERIOR excellent

38. PRESERVATION UNDERWAY? YES ( ) NO (X)

39. ENDANGERED? BY WHAT? YES ( ) NO (X)

40. VISIBLE FROM PUBLIC ROAD? YES (X) NO ( )

41. DISTANCE FROM AND FRONTAGE ON ROAD

42. FURTHER DESCRIPTION OF IMPORTANT FEATURES

Add. - eastside porch
Alum Awnings

PHOTO MUST BE PROVIDED 16-19

43. HISTORY AND SIGNIFICANCE

44. DESCRIPTION OF ENVIRONMENT AND OUTBUILDINGS

45. SOURCES OF INFORMATION

46. PREPARED BY

47. ORGANIZATION

48. DATE 49. REVISION DATE(S)



ST-AS-007-144

MISSOURI OFFICE OF HISTORIC PRESERVATION

ARCHITECTURAL/HISTORIC INVENTORY SURVEY FORM

1. NO.

2. COUNTY *Scott*

3. LOCATION OF NEGATIVES

4. PRESENT LOCAL NAME(S) OR DESIGNATION(S)

5. OTHER NAME(S)

6. SPECIFIC LEGAL LOCATION
TOWNSHIP_____ RANGE_____ SECTION _____
IF CITY OR TOWN, STREET ADDRESS
1802 SW Broadway

7. CITY OR TOWN IF RURAL, VICINITY
Scott City

8. DESCRIPTION OF LOCATION

9. COORDINATES UTM
LAT
LONG

10. SITE ( ) STRUCTURE ( )
BUILDING (X) OBJECT ( )

11. ON NATIONAL REGISTER? YES ( ) NO (X)

12. IS IT ELIGIBLE? YES ( ) NO (X)

13. PART OF ESTAB. HIST. DISTRICT? YES ( ) NO (X)

14. DISTRICT POTENTIAL? YES ( ) NO (X)

15. NAME OF ESTABLISHED DISTRICT

16. THEMATIC CATEGORY
Res.

17. DATE(S) OR PERIOD
1950's

18. STYLE OR DESIGN
cont. frame ranch

19. ARCHITECT OR ENGINEER

20. CONTRACTOR OR BUILDER

21. ORIGINAL USE, IF APPARENT
resident

22. PRESENT USE
resident

23. OWNERSHIP PUBLIC ( ) PRIVATE (X)

24. OWNER'S NAME AND ADDRESS IF KNOWN

25. OPEN TO PUBLIC? YES ( ) NO (X)

26. LOCAL CONTACT PERSON OR ORGANIZATION

27. OTHER SURVEYS IN WHICH INCLUDED

28. NO. OF STORIES *1*

29. BASEMENT? YES ( ) NO (X)

30. FOUNDATION MATERIAL
poured concrete

31. WALL CONSTRUCTION
wood frame

32. ROOF TYPE AND MATERIAL
pitched w/front gable

33. NO. OF BAYS
FRONT *4* SIDE *3*

34. WALL TREATMENT
asb. shingle

35. PLAN SHAPE *rec.*

36. CHANGES (EXPLAIN IN NO. 42) ADDITION (X) ALTERED ( ) REMOVED ( )
front porch garage

37. CONDITION
INTERIOR_____
EXTERIOR *excellent*

38. PRESERVATION UNDERWAY? YES ( ) NO (X)

39. ENDANGERED? BY WHAT? YES ( ) NO (X)

40. VISIBLE FROM PUBLIC ROAD? YES (X) NO ( )

41. DISTANCE FROM AND FRONTAGE ON ROAD

42. FURTHER DESCRIPTION OF IMPORTANT FEATURES

Alum Awnings
Rod Iron

16-18 PHOTO MUST BE PROVIDED

43. HISTORY AND SIGNIFICANCE

44. DESCRIPTION OF ENVIRONMENT AND OUTBUILDINGS

45. SOURCES OF INFORMATION

46. PREPARED BY

47. ORGANIZATION

48. DATE 49. REVISION DATE(S)



ST-AS-007-145

MISSOURI OFFICE OF HISTORIC PRESERVATION

ARCHITECTURAL/HISTORIC INVENTORY SURVEY FORM

1. NO.

2. COUNTY: Scott

3. LOCATION OF NEGATIVES

4. PRESENT LOCAL NAME(S) OR DESIGNATION(S): Water Tower

5. OTHER NAME(S)

6. SPECIFIC LEGAL LOCATION
TOWNSHIP_____ RANGE_____ SECTION _____
IF CITY OR TOWN, STREET ADDRESS: Broadway

7. CITY OR TOWN IF RURAL, VICINITY: Scott City

8. DESCRIPTION OF LOCATION

COORDINATES UTM
LAT
LONG

10. SITE ( ) STRUCTURE ( )
BUILDING ( ) OBJECT (X)

11. ON NATIONAL REGISTER? YES ( ) NO (X)

12. IS IT ELIGIBLE? YES ( ) NO (X)

13. PART OF ESTAB. HIST. DISTRICT? YES ( ) NO (X)

14. DISTRICT POTENTIAL? YES ( ) NO (X)

15. NAME OF ESTABLISHED DISTRICT

16. THEMATIC CATEGORY: Utility

17. DATE(S) OR PERIOD: 1940

18. STYLE OR DESIGN: Water Tower

19. ARCHITECT OR ENGINEER

20. CONTRACTOR OR BUILDER

21. ORIGINAL USE, IF APPARENT: Water Tower

22. PRESENT USE: Water Tower

23. OWNERSHIP PUBLIC (X) PRIVATE ( )

24. OWNER'S NAME AND ADDRESS IF KNOWN: Scott City

25. OPEN TO PUBLIC? YES ( ) NO (X)

26. LOCAL CONTACT PERSON OR ORGANIZATION

27. OTHER SURVEYS IN WHICH INCLUDED

28. NO. OF STORIES: 15

29. BASEMENT? YES ( ) NO (X)

30. FOUNDATION MATERIAL: Concrete

31. WALL CONSTRUCTION: Metal

32. ROOF TYPE AND MATERIAL: Millat

33. NO. OF BAYS FRONT 0 SIDE 0

34. WALL TREATMENT: Metal

35. PLAN SHAPE: Round

36. CHANGES (EXPLAIN IN NO. 42) ADDITION ( ) ALTERED ( ) MOVED ( )

37. CONDITION INTERIOR: Excellent EXTERIOR: Excellent

38. PRESERVATION UNDERWAY? YES ( ) NO (X)

39. ENDANGERED? BY WHAT? YES ( ) NO (X)

40. VISIBLE FROM PUBLIC ROAD? YES (X) NO ( )

41. DISTANCE FROM AND FRONTAGE ON ROAD

42. FURTHER DESCRIPTION OF IMPORTANT FEATURES

PHOTO MUST BE PROVIDED
15-33

43. HISTORY AND SIGNIFICANCE

44. DESCRIPTION OF ENVIRONMENT AND OUTBUILDINGS

45. SOURCES OF INFORMATION

46. PREPARED BY

47. ORGANIZATION

48. DATE

49. REVISION DATE(S)



ST-AS-007-146

MISSOURI OFFICE OF HISTORIC PRESERVATION

ARCHITECTURAL/HISTORIC INVENTORY SURVEY FORM

1. NO.

2. COUNTY: Scott

3. LOCATION OF NEGATIVES

4. PRESENT LOCAL NAME(S) OR DESIGNATION(S)

5. OTHER NAME(S)

6. SPECIFIC LEGAL LOCATION
TOWNSHIP_____ RANGE_____ SECTION _____
IF CITY OR TOWN, STREET ADDRESS: Broadway/Washington

7. CITY OR TOWN IF RURAL, VICINITY: Scott City

8. DESCRIPTION OF LOCATION

9. COORDINATES UTM
LAT
LONG

10. SITE ( ) STRUCTURE ( )
BUILDING (X) OBJECT ( )

11. ON NATIONAL REGISTER? YES ( ) NO (X)

12. IS IT ELIGIBLE? YES ( ) NO (X)

13. PART OF ESTAB. HIST. DISTRICT? YES ( ) NO (X)

14. DISTRICT POTENTIAL? YES ( ) NO (X)

15. NAME OF ESTABLISHED DISTRICT

16. THEMATIC CATEGORY: Resident

17. DATE(S) OR PERIOD: 1930

18. STYLE OR DESIGN: Folk Block

19. ARCHITECT OR ENGINEER

20. CONTRACTOR OR BUILDER

21. ORIGINAL USE, IF APPARENT: Resident

22. PRESENT USE: Resident

23. OWNERSHIP PUBLIC ( ) PRIVATE (X)

24. OWNER'S NAME AND ADDRESS IF KNOWN

25. OPEN TO PUBLIC? YES ( ) NO (X)

26. LOCAL CONTACT PERSON OR ORGANIZATION

27. OTHER SURVEYS IN WHICH INCLUDED

28. NO. OF STORIES: 1

29. BASEMENT? YES ( ) NO (X)

30. FOUNDATION MATERIAL: Concrete

31. WALL CONSTRUCTION: Frame

32. ROOF TYPE AND MATERIAL: Gabled Metal

33. NO. OF BAYS FRONT 5 SIDE 5

34. WALL TREATMENT: Asb. Shingle

35. PLAN SHAPE: L Shape

36. CHANGES (EXPLAIN IN NO. 42) ADDITION ( ) ALTERED (X) MOVED ( )

37. CONDITION INTERIOR: Good EXTERIOR: Good

38. PRESERVATION UNDERWAY? YES ( ) NO (X)

39. ENDANGERED? BY WHAT? YES ( ) NO (X)

40. VISIBLE FROM PUBLIC ROAD? YES (X) NO ( )

41. DISTANCE FROM AND FRONTAGE ON ROAD

42. FURTHER DESCRIPTION OF IMPORTANT FEATURES

Alter - Enclosed front porch change in from from Brdwy to Wash

15-15 PHOTO MUST BE PROVIDED

43. HISTORY AND SIGNIFICANCE

44. DESCRIPTION OF ENVIRONMENT AND OUTBUILDINGS

45. SOURCES OF INFORMATION

46. PREPARED BY

47. ORGANIZATION

48. DATE

49. REVISION DATE(S)



ST-AS-007-147

MISSOURI OFFICE OF HISTORIC PRESERVATION

ARCHITECTURAL/HISTORIC INVENTORY SURVEY FORM

1. NO.

2. COUNTY
Scott

3. LOCATION OF NEGATIVES

4. PRESENT LOCAL NAME(S) OR DESIGNATION(S)

5. OTHER NAME(S)

6. SPECIFIC LEGAL LOCATION
TOWNSHIP_____ RANGE_____ SECTION _____
IF CITY OR TOWN, STREET ADDRESS
N.E. Washington & Broadway

7. CITY OR TOWN IF RURAL, VICINITY
Scott City

8. DESCRIPTION OF LOCATION

9. COORDINATES UTM
LAT
LONG

10. SITE ( ) STRUCTURE ( )
BUILDING (X) OBJECT ( )

11. ON NATIONAL REGISTER? YES ( ) NO (X)

12. IS IT ELIGIBLE? YES ( ) NO (X)

13. PART OF ESTAB. HIST. DISTRICT? YES ( ) NO (X)

14. DISTRICT POTENTIAL? YES ( ) NO (X)

15. NAME OF ESTABLISHED DISTRICT

16. THEMATIC CATEGORY
Resident

17. DATE(S) OR PERIOD
1910

18. STYLE OR DESIGN
Folk-Frame

19. ARCHITECT OR ENGINEER

20. CONTRACTOR OR BUILDER

21. ORIGINAL USE, IF APPARENT
Resident

22. PRESENT USE
Resident

23. OWNERSHIP PUBLIC ( ) PRIVATE (X)

24. OWNER'S NAME AND ADDRESS IF KNOWN

25. OPEN TO PUBLIC? YES ( ) NO (X)

26. LOCAL CONTACT PERSON OR ORGANIZATION

27. OTHER SURVEYS IN WHICH INCLUDED

28. NO. OF STORIES 1½

29. BASEMENT? YES (X) NO ( )

30. FOUNDATION MATERIAL
Brick

31. WALL CONSTRUCTION
Frame

32. ROOF TYPE AND MATERIAL
Hipped & Gabled

33. NO. OF BAYS
FRONT 4 SIDE 4

34. WALL TREATMENT
Wooden

35. PLAN SHAPE L-Shape

36. CHANGES (EXPLAIN IN NO. 42) ADDITION (X) ALTERED ( ) MOVED ( )

37. CONDITION
INTERIOR Excellent
EXTERIOR Excellent

38. PRESERVATION UNDERWAY? YES ( ) NO (X)

39. ENDANGERED? BY WHAT? YES ( ) NO (X)

40. VISIBLE FROM PUBLIC ROAD? YES (X) NO ( )

41. DISTANCE FROM AND FRONTAGE ON ROAD

42. FURTHER DESCRIPTION OF IMPORTANT FEATURES

Addition - Enclosed room on E. Face
2 Sided gallery on s/w face.

15-34 PHOTO MUST BE PROVIDED

43. HISTORY AND SIGNIFICANCE

44. DESCRIPTION OF ENVIRONMENT AND OUTBUILDINGS

45. SOURCES OF INFORMATION

46. PREPARED BY

47. ORGANIZATION

48. DATE 49. REVISION DATE(S)



ST-AS-007-148

MISSOURI OFFICE OF HISTORIC PRESERVATION

ARCHITECTURAL/HISTORIC INVENTORY SURVEY FORM

1. NO.

2. COUNTY: Scott

3. LOCATION OF NEGATIVES

4. PRESENT LOCAL NAME(S) OR DESIGNATION(S)

5. OTHER NAME(S)

6. SPECIFIC LEGAL LOCATION
TOWNSHIP_____ RANGE_____ SECTION _____
IF CITY OR TOWN, STREET ADDRESS: Cape St.

7. CITY OR TOWN IF RURAL, VICINITY: Scott City

8. DESCRIPTION OF LOCATION

9. COORDINATES UTM
LAT
LONG

10. SITE ( ) STRUCTURE ( )
BUILDING (X) OBJECT ( )

11. ON NATIONAL REGISTER? YES ( ) NO (X)

12. IS IT ELIGIBLE? YES ( ) NO (X)

13. PART OF ESTAB. HIST. DISTRICT? YES ( ) NO (X)

14. DISTRICT POTENTIAL? YES ( ) NO (X)

15. NAME OF ESTABLISHED DISTRICT

16. THEMATIC CATEGORY: residence

17. DATE(S) OR PERIOD: 1920's

18. STYLE OR DESIGN

19. ARCHITECT OR ENGINEER

20. CONTRACTOR OR BUILDER

21. ORIGINAL USE, IF APPARENT: commercial

22. PRESENT USE: commercial

23. OWNERSHIP PUBLIC ( ) PRIVATE (X)

24. OWNER'S NAME AND ADDRESS IF KNOWN

25. OPEN TO PUBLIC? YES ( ) NO (X)

26. LOCAL CONTACT PERSON OR ORGANIZATION

27. OTHER SURVEYS IN WHICH INCLUDED

28. NO. OF STORIES: 1

29. BASEMENT? YES ( ) NO (X)

30. FOUNDATION MATERIAL: concrete block

31. WALL CONSTRUCTION: brick

32. ROOF TYPE AND MATERIAL: n/a

33. NO. OF BAYS FRONT 7 SIDE 10

34. WALL TREATMENT: brick

35. PLAN SHAPE: rect.

36. CHANGES (EXPLAIN IN NO. 42) ADDITION ( ) ALTERED (X) MOVED ( )

37. CONDITION
INTERIOR: good
EXTERIOR: good

38. PRESERVATION UNDERWAY? YES ( ) NO (X)

39. ENDANGERED? BY WHAT? YES ( ) NO (X)

40. VISIBLE FROM PUBLIC ROAD? YES (X) NO ( )

41. DISTANCE FROM AND FRONTAGE ON ROAD

42. FURTHER DESCRIPTION OF IMPORTANT FEATURES
Altered - Garage door in front

PHOTO MUST 22-32 BE PROVIDED

43. HISTORY AND SIGNIFICANCE

44. DESCRIPTION OF ENVIRONMENT AND OUTBUILDINGS

45. SOURCES OF INFORMATION

46. PREPARED BY

47. ORGANIZATION

48. DATE

49. REVISION DATE(S)



ST-AS-007-206

MISSOURI OFFICE OF HISTORIC PRESERVATION

ARCHITECTURAL/HISTORIC INVENTORY SURVEY FORM

1. NO.

2. COUNTY: Scott

3. LOCATION OF NEGATIVES

4. PRESENT LOCAL NAME(S) OR DESIGNATION(S)

5. OTHER NAME(S)

6. SPECIFIC LEGAL LOCATION
TOWNSHIP_____ RANGE_____ SECTION _____
IF CITY OR TOWN, STREET ADDRESS: 402 S. Center

7. CITY OR TOWN: Scott City IF RURAL, VICINITY

8. DESCRIPTION OF LOCATION

9. COORDINATES UTM
LAT
LONG

10. SITE ( ) STRUCTURE ( )
BUILDING (X) OBJECT ( )

11. ON NATIONAL REGISTER? YES ( ) NO (X)

12. IS IT ELIGIBLE? YES ( ) NO (X)

13. PART OF ESTAB. HIST. DISTRICT? YES ( ) NO (X)

14. DISTRICT POTENTIAL? YES ( ) NO (X)

15. NAME OF ESTABLISHED DISTRICT

16. THEMATIC CATEGORY: Residence

17. DATE(S) OR PERIOD: 1930

18. STYLE OR DESIGN: Commud box

19. ARCHITECT OR ENGINEER

20. CONTRACTOR OR BUILDER

21. ORIGINAL USE, IF APPARENT: Gas Station

22. PRESENT USE: Vacant

23. OWNERSHIP PUBLIC ( ) PRIVATE (X)

24. OWNER'S NAME AND ADDRESS IF KNOWN

25. OPEN TO PUBLIC? YES ( ) NO (X)

26. LOCAL CONTACT PERSON OR ORGANIZATION

27. OTHER SURVEYS IN WHICH INCLUDED

28. NO. OF STORIES: 1

29. BASEMENT? YES ( ) NO (X)

30. FOUNDATION MATERIAL: Concrete Block

31. WALL CONSTRUCTION: Frame

32. ROOF TYPE AND MATERIAL: Flat

33. NO. OF BAYS FRONT 4 SIDE 1

34. WALL TREATMENT

35. PLAN SHAPE: Square

36. CHANGES (EXPLAIN IN NO. 42) ADDITION ( ) ALTERED ( ) MOVED ( )

37. CONDITION INTERIOR: ? EXTERIOR: Poor

38. PRESERVATION UNDERWAY? YES ( ) NO (X)

39. ENDANGERED? BY WHAT? YES (X) NO ( )
Neglect

40. VISIBLE FROM PUBLIC ROAD? YES (X) NO ( )

41. DISTANCE FROM AND FRONTAGE ON ROAD

42. FURTHER DESCRIPTION OF IMPORTANT FEATURES

PHOTO MUST BE PROVIDED
18-15

43. HISTORY AND SIGNIFICANCE

44. DESCRIPTION OF ENVIRONMENT AND OUTBUILDINGS

45. SOURCES OF INFORMATION

46. PREPARED BY

47. ORGANIZATION

48. DATE 49. REVISION DATE(S)



ST-AS-007-149

MISSOURI OFFICE OF HISTORIC PRESERVATION

ARCHITECTURAL/HISTORIC INVENTORY SURVEY FORM

1. NO.

2. COUNTY
Scott

3. LOCATION OF NEGATIVES

4. PRESENT LOCAL NAME(S) OR DESIGNATION(S)

5. OTHER NAME(S)

6. SPECIFIC LEGAL LOCATION
TOWNSHIP_____ RANGE_____ SECTION_____
IF CITY OR TOWN, STREET ADDRESS
100 Charles

7. CITY OR TOWN IF RURAL, VICINITY
Scott City

8. DESCRIPTION OF LOCATION

9. COORDINATES UTM
LAT
LONG

10. SITE ( ) STRUCTURE ( )
BUILDING (X) OBJECT ( )

11. ON NATIONAL REGISTER? YES ( ) NO (X)

12. IS IT ELIGIBLE? YES ( ) NO (X)

13. PART OF ESTAB. HIST. DISTRICT? YES ( ) NO (X)

14. DISTRICT POTENTIAL? YES ( ) NO (X)

15. NAME OF ESTABLISHED DISTRICT

16. THEMATIC CATEGORY
Res.

17. DATE(S) OR PERIOD
1930-40

18. STYLE OR DESIGN
cont.

19. ARCHITECT OR ENGINEER

20. CONTRACTOR OR BUILDER

21. ORIGINAL USE, IF APPARENT
resident

22. PRESENT USE
resident

23. OWNERSHIP PUBLIC ( ) PRIVATE (X)

24. OWNER'S NAME AND ADDRESS IF KNOWN

25. OPEN TO PUBLIC? YES ( ) NO (X)

26. LOCAL CONTACT PERSON OR ORGANIZATION

27. OTHER SURVEYS IN WHICH INCLUDED

28. NO. OF STORIES 1 1/2

29. BASEMENT? YES ( ) NO (X)

30. FOUNDATION MATERIAL
cem. block

31. WALL CONSTRUCTION
wooden frame

32. ROOF TYPE AND MATERIAL
pitched

33. NO. OF BAYS
FRONT 4 SIDE 3

34. WALL TREATMENT
alum. siding

35. PLAN SHAPE

36. CHANGES (EXPLAIN IN NO. 42) ADDITION (X) ALTERED ( ) MOVED ( )
to north & east

37. CONDITION
INTERIOR_____
EXTERIOR excellent

38. PRESERVATION UNDERWAY? YES ( ) NO (X)

39. ENDANGERED? BY WHAT? YES ( ) NO (X)

40. VISIBLE FROM PUBLIC ROAD? YES (X) NO ( )

41. DISTANCE FROM AND FRONTAGE ON ROAD

42. FURTHER DESCRIPTION OF IMPORTANT FEATURES

Detatched abl. garage

PHOTO MUST BE PROVIDED 16-24

43. HISTORY AND SIGNIFICANCE

44. DESCRIPTION OF ENVIRONMENT AND OUTBUILDINGS

45. SOURCES OF INFORMATION

46. PREPARED BY

47. ORGANIZATION

48. DATE | 49. REVISION DATE(S)



ST-AS-007-150

MISSOURI OFFICE OF HISTORIC PRESERVATION

ARCHITECTURAL/HISTORIC INVENTORY SURVEY FORM

1. NO.

2. COUNTY
Scott

3. LOCATION OF NEGATIVES

4. PRESENT LOCAL NAME(S) OR DESIGNATION(S)

5. OTHER NAME(S)

6. SPECIFIC LEGAL LOCATION
TOWNSHIP_____ RANGE_____ SECTION _____
IF CITY OR TOWN, STREET ADDRESS
106 Charles St.

7. CITY OR TOWN IF RURAL, VICINITY
Scott City

8. DESCRIPTION OF LOCATION

9. COORDINATES UTM
LAT
LONG

10. SITE ( ) STRUCTURE ( )
BUILDING (X) OBJECT ( )

11. ON NATIONAL REGISTER? YES ( ) NO (X)

12. IS IT ELIGIBLE? YES ( ) NO (X)

13. PART OF ESTAB. HIST. DISTRICT? YES ( ) NO (X)

14. DISTRICT POTENTIAL? YES ( ) NO (X)

15. NAME OF ESTABLISHED DISTRICT

16. THEMATIC CATEGORY
Res.

17. DATE(S) OR PERIOD
1920's

18. STYLE OR DESIGN
Folk frame

19. ARCHITECT OR ENGINEER

20. CONTRACTOR OR BUILDER

21. ORIGINAL USE, IF APPARENT
resident

22. PRESENT USE
resident

23. OWNERSHIP PUBLIC ( ) PRIVATE (X)

24. OWNER'S NAME AND ADDRESS IF KNOWN

25. OPEN TO PUBLIC? YES ( ) NO (X)

26. LOCAL CONTACT PERSON OR ORGANIZATION

27. OTHER SURVEYS IN WHICH INCLUDED

28. NO. OF STORIES 1 1/2

29. BASEMENT? YES ( ) NO (X)

30. FOUNDATION MATERIAL
n/a - stone facade

31. WALL CONSTRUCTION
frame

32. ROOF TYPE AND MATERIAL
pitched gable Asph shingle

33. NO. OF BAYS
FRONT 4 SIDE 2

34. WALL TREATMENT
Asb. shingle siding

35. PLAN SHAPE cube

36. CHANGES (EXPLAIN IN NO. 42) ADDITION (X) ALTERED ( ) MOVED ( )

37. CONDITION
INTERIOR_____
EXTERIOR good

38. PRESERVATION UNDERWAY? YES ( ) NO (X)

39. ENDANGERED? BY WHAT? YES ( ) NO (X)

40. VISIBLE FROM PUBLIC ROAD? YES (X) NO ( )

41. DISTANCE FROM AND FRONTAGE ON ROAD

42. FURTHER DESCRIPTION OF IMPORTANT FEATURES

Add. - eastside & carport
House garage & garage in back.
Enclosed front porch

PHOTO MUST BE PROVIDED 16-23

43. HISTORY AND SIGNIFICANCE

44. DESCRIPTION OF ENVIRONMENT AND OUTBUILDINGS

45. SOURCES OF INFORMATION

46. PREPARED BY

47. ORGANIZATION

48. DATE | 49. REVISION DATE(S)



ST-AS-007-151

MISSOURI OFFICE OF HISTORIC PRESERVATION

ARCHITECTURAL/HISTORIC INVENTORY SURVEY FORM

1. NO.

2. COUNTY: Scott

3. LOCATION OF NEGATIVES

4. PRESENT LOCAL NAME(S) OR DESIGNATION(S)

5. OTHER NAME(S)

6. SPECIFIC LEGAL LOCATION
TOWNSHIP_____ RANGE_____ SECTION _____
IF CITY OR TOWN, STREET ADDRESS: 112 Charles

7. CITY OR TOWN / IF RURAL, VICINITY: Scott City

8. DESCRIPTION OF LOCATION

9. COORDINATES UTM
LAT
LONG

10. SITE ( ) STRUCTURE ( )
BUILDING (X) OBJECT ( )

11. ON NATIONAL REGISTER? YES ( ) NO (X)

12. IS IT ELIGIBLE? YES ( ) NO (X)

13. PART OF ESTAB. HIST. DISTRICT? YES ( ) NO (X)

14. DISTRICT POTENTIAL? YES ( ) NO (X)

15. NAME OF ESTABLISHED DISTRICT

16. THEMATIC CATEGORY: Res.

17. DATE(S) OR PERIOD: 1930's

18. STYLE OR DESIGN: cont.

19. ARCHITECT OR ENGINEER

20. CONTRACTOR OR BUILDER

21. ORIGINAL USE, IF APPARENT: Resident

22. PRESENT USE: Resident

23. OWNERSHIP PUBLIC ( ) PRIVATE (X)

24. OWNER'S NAME AND ADDRESS IF KNOWN

25. OPEN TO PUBLIC? YES ( ) NO (X)

26. LOCAL CONTACT PERSON OR ORGANIZATION

27. OTHER SURVEYS IN WHICH INCLUDED

28. NO. OF STORIES: 1 1/2

29. BASEMENT? YES (X) NO ( )

30. FOUNDATION MATERIAL: block

31. WALL CONSTRUCTION: wooden frame

32. ROOF TYPE AND MATERIAL: pitched/gabled

33. NO. OF BAYS FRONT 3 SIDE 4

34. WALL TREATMENT: Asb. shingle

35. PLAN SHAPE: rec.

36. CHANGES (EXPLAIN IN NO. 42) ADDITION (X) ALTERED (X) MOVED ( )
many in rear

37. CONDITION
INTERIOR_____
EXTERIOR: excellent

38. PRESERVATION UNDERWAY? YES ( ) NO (X)

39. ENDANGERED? BY WHAT? YES ( ) NO (X)

40. VISIBLE FROM PUBLIC ROAD? YES (X) NO ( )

41. DISTANCE FROM AND FRONTAGE ON ROAD

42. FURTHER DESCRIPTION OF IMPORTANT FEATURES
Cont. Gothic Doorway

PHOTO MUST BE PROVIDED 16-22

43. HISTORY AND SIGNIFICANCE

44. DESCRIPTION OF ENVIRONMENT AND OUTBUILDINGS

45. SOURCES OF INFORMATION

46. PREPARED BY

47. ORGANIZATION

48. DATE

49. REVISION DATE(S)



ST AS-007-152

MISSOURI OFFICE OF HISTORIC PRESERVATION

ARCHITECTURAL/HISTORIC INVENTORY SURVEY FORM

1. NO.

2. COUNTY Scott

3. LOCATION OF NEGATIVES

4. PRESENT LOCAL NAME(S) OR DESIGNATION(S)

5. OTHER NAME(S)

6. SPECIFIC LEGAL LOCATION
TOWNSHIP _____ RANGE _____ SECTION _____
IF CITY OR TOWN, STREET ADDRESS
113 Charles

7. CITY OR TOWN IF RURAL, VICINITY
Scott City

8. DESCRIPTION OF LOCATION

9. COORDINATES UTM
LAT
LONG

10. SITE ( ) STRUCTURE ( )
BUILDING (X) OBJECT ( )

11. ON NATIONAL REGISTER? YES ( ) NO (X)

12. IS IT ELIGIBLE? YES ( ) NO (X)

13. PART OF ESTAB. HIST. DISTRICT? YES ( ) NO (X)

14. DISTRICT POTENTIAL? YES ( ) NO (X)

15. NAME OF ESTABLISHED DISTRICT

16. THEMATIC CATEGORY

17. DATE(S) OR PERIOD
early 1950's

18. STYLE OR DESIGN
contemp.

19. ARCHITECT OR ENGINEER

20. CONTRACTOR OR BUILDER

21. ORIGINAL USE, IF APPARENT
resident

22. PRESENT USE
resident

23. OWNERSHIP PUBLIC ( ) PRIVATE (X)

24. OWNER'S NAME AND ADDRESS IF KNOWN

25. OPEN TO PUBLIC? YES ( ) NO (X)

26. LOCAL CONTACT PERSON OR ORGANIZATION

27. OTHER SURVEYS IN WHICH INCLUDED

28. NO. OF STORIES 1

29. BASEMENT? YES (X) NO ( )

30. FOUNDATION MATERIAL
concrete block

31. WALL CONSTRUCTION
frame

32. ROOF TYPE AND MATERIAL
pitched asph shingle

33. NO. OF BAYS FRONT 4 SIDE 2

34. WALL TREATMENT
asb. shingle

35. PLAN SHAPE cube

36. CHANGES (EXPLAIN IN NO. 42) ADDITION (X) ALTERED (X) MOVED ( )

37. CONDITION INTERIOR excellent EXTERIOR excellent

38. PRESERVATION UNDERWAY? YES ( ) NO (X)

39. ENDANGERED? BY WHAT? YES ( ) NO (X)

40. VISIBLE FROM PUBLIC ROAD? YES (X) NO ( )

41. DISTANCE FROM AND FRONTAGE ON ROAD

42. FURTHER DESCRIPTION OF IMPORTANT FEATURES

Altered - facade stone on front
enclosed garage

PHOTO MUST 21-1 BE PROVIDED

43. HISTORY AND SIGNIFICANCE

44. DESCRIPTION OF ENVIRONMENT AND OUTBUILDINGS

45. SOURCES OF INFORMATION

46. PREPARED BY

47. ORGANIZATION

48. DATE

49. REVISION DATE(S)



ST. AS. 007-153

MISSOURI OFFICE OF HISTORIC PRESERVATION

ARCHITECTURAL/HISTORIC INVENTORY SURVEY FORM

1. NO.

2. COUNTY
Scott

3. LOCATION OF NEGATIVES

4. PRESENT LOCAL NAME(S) OR DESIGNATION(S)

5. OTHER NAME(S)

6. SPECIFIC LEGAL LOCATION
TOWNSHIP_____ RANGE_____ SECTION _____
IF CITY OR TOWN, STREET ADDRESS
123 Charles

7. CITY OR TOWN IF RURAL, VICINITY
Scott City

8. DESCRIPTION OF LOCATION

9. COORDINATES UTM
LAT
LONG

10. SITE ( ) STRUCTURE ( )
BUILDING (X) OBJECT ( )

11. ON NATIONAL REGISTER? YES ( ) NO (X)

12. IS IT ELIGIBLE? YES ( ) NO (X)

13. PART OF ESTAB. HIST. DISTRICT? YES ( ) NO (X)

14. DISTRICT POTENTIAL? YES ( ) NO (X)

15. NAME OF ESTABLISHED DISTRICT

16. THEMATIC CATEGORY
resident

17. DATE(S) OR PERIOD
1950's

18. STYLE OR DESIGN
contemp.

19. ARCHITECT OR ENGINEER

20. CONTRACTOR OR BUILDER

21. ORIGINAL USE, IF APPARENT
resident

22. PRESENT USE
resident

23. OWNERSHIP PUBLIC ( ) PRIVATE (X)

24. OWNER'S NAME AND ADDRESS IF KNOWN

25. OPEN TO PUBLIC? YES ( ) NO (X)

26. LOCAL CONTACT PERSON OR ORGANIZATION

27. OTHER SURVEYS IN WHICH INCLUDED

28. NO. OF STORIES 1

29. BASEMENT? YES ( ) NO ( )

30. FOUNDATION MATERIAL
poured conc.

31. WALL CONSTRUCTION
wooden frame

32. ROOF TYPE AND MATERIAL
pitched asph shingle

33. NO. OF BAYS
FRONT 5 SIDE 3

34. WALL TREATMENT
asb. shingle

35. PLAN SHAPE rect.

36. CHANGES (EXPLAIN IN NO. 42) ADDITION ( ) ALTERED ( ) MOVED ( )

37. CONDITION
INTERIOR_____
EXTERIOR excellent

38. PRESERVATION UNDERWAY? YES ( ) NO (X)

39. ENDANGERED? BY WHAT? YES ( ) NO (X)

40. VISIBLE FROM PUBLIC ROAD? YES (X) NO ( )

41. DISTANCE FROM AND FRONTAGE ON ROAD

42. FURTHER DESCRIPTION OF IMPORTANT FEATURES

PHOTO MUST BE PROVIDED 21-2

43. HISTORY AND SIGNIFICANCE

44. DESCRIPTION OF ENVIRONMENT AND OUTBUILDINGS

45. SOURCES OF INFORMATION

46. PREPARED BY

47. ORGANIZATION

48. DATE

49. REVISION DATE(S)



ST-AS-007-154

MISSOURI OFFICE OF HISTORIC PRESERVATION

ARCHITECTURAL/HISTORIC INVENTORY SURVEY FORM

1. NO.

2. COUNTY
Scott

3. LOCATION OF NEGATIVES

4. PRESENT LOCAL NAME(S) OR DESIGNATION(S)

5. OTHER NAME(S)

6. SPECIFIC LEGAL LOCATION
TOWNSHIP_____ RANGE_____ SECTION _____
IF CITY OR TOWN, STREET ADDRESS
200 Charles St.

7. CITY OR TOWN IF RURAL, VICINITY
Scott City

8. DESCRIPTION OF LOCATION

9. COORDINATES UTM
LAT
LONG

10. SITE ( ) STRUCTURE ( )
BUILDING (X) OBJECT ( )

11. ON NATIONAL REGISTER? YES ( ) NO (X)

12. IS IT ELIGIBLE? YES ( ) NO (X)

13. PART OF ESTAB. HIST. DISTRICT? YES ( ) NO (X)

14. DISTRICT POTENTIAL? YES ( ) NO (X)

15. NAME OF ESTABLISHED DISTRICT

16. THEMATIC CATEGORY
Res.

17. DATE(S) OR PERIOD
1930's

18. STYLE OR DESIGN
cont. Gothic frame

19. ARCHITECT OR ENGINEER

20. CONTRACTOR OR BUILDER

21. ORIGINAL USE, IF APPARENT
resident

22. PRESENT USE
resident

23. OWNERSHIP PUBLIC ( ) PRIVATE (X)

24. OWNER'S NAME AND ADDRESS IF KNOWN

25. OPEN TO PUBLIC? YES ( ) NO (X)

26. LOCAL CONTACT PERSON OR ORGANIZATION

27. OTHER SURVEYS IN WHICH INCLUDED

28. NO. OF STORIES 1

29. BASEMENT? YES (X) NO ( )

30. FOUNDATION MATERIAL
concrete blocks

31. WALL CONSTRUCTION
frame

32. ROOF TYPE AND MATERIAL
gable pitched Asph. shingle

33. NO. OF BAYS
FRONT 3 SIDE 3

34. WALL TREATMENT
wooden siding

35. PLAN SHAPE Irr.

36. CHANGES (EXPLAIN IN NO. 42) ADDITION ( ) ALTERED ( ) MOVED ( )

37. CONDITION
INTERIOR excellent
EXTERIOR excellent

38. PRESERVATION UNDERWAY? YES ( ) NO (X)

39. ENDANGERED? BY WHAT? YES ( ) NO (X)

40. VISIBLE FROM PUBLIC ROAD? YES (X) NO ( )

41. DISTANCE FROM AND FRONTAGE ON ROAD

42. FURTHER DESCRIPTION OF IMPORTANT FEATURES

Add. - Alum. carport
cont. Gothic doorway

16-17 PHOTO MUST BE PROVIDED

43. HISTORY AND SIGNIFICANCE

44. DESCRIPTION OF ENVIRONMENT AND OUTBUILDINGS

45. SOURCES OF INFORMATION

46. PREPARED BY

47. ORGANIZATION

48. DATE

49. REVISION DATE(S)



ST-AS-007-155

MISSOURI OFFICE OF HISTORIC PRESERVATION

ARCHITECTURAL/HISTORIC INVENTORY SURVEY FORM

1. NO.

2. COUNTY
Scott

3. LOCATION OF NEGATIVES

4. PRESENT LOCAL NAME(S) OR DESIGNATION(S)

5. OTHER NAME(S)

6. SPECIFIC LEGAL LOCATION
TOWNSHIP_____ RANGE_____ SECTION _____
IF CITY OR TOWN, STREET ADDRESS
201 Charles St.

7. CITY OR TOWN IF RURAL, VICINITY
Scott City

8. DESCRIPTION OF LOCATION

9. COORDINATES UTM
LAT
LONG

10. SITE ( ) STRUCTURE ( )
BUILDING (X) OBJECT ( )

11. ON NATIONAL REGISTER? YES ( ) NO (X)

12. IS IT ELIGIBLE? YES ( ) NO (X)

13. PART OF ESTAB. HIST. DISTRICT? YES ( ) NO (X)

14. DISTRICT POTENTIAL? YES ( ) NO (X)

15. NAME OF ESTABLISHED DISTRICT

16. THEMATIC CATEGORY
resident

17. DATE(S) OR PERIOD
1950's

18. STYLE OR DESIGN
contemp.

19. ARCHITECT OR ENGINEER

20. CONTRACTOR OR BUILDER

21. ORIGINAL USE, IF APPARENT
resident

22. PRESENT USE
resident

23. OWNERSHIP PUBLIC ( ) PRIVATE (X)

24. OWNER'S NAME AND ADDRESS IF KNOWN

25. OPEN TO PUBLIC? YES ( ) NO (X)

26. LOCAL CONTACT PERSON OR ORGANIZATION

27. OTHER SURVEYS IN WHICH INCLUDED

28. NO. OF STORIES 1

29. BASEMENT? YES (X) NO ( )

30. FOUNDATION MATERIAL
concrete

31. WALL CONSTRUCTION
frame

32. ROOF TYPE AND MATERIAL
pitched shingle

33. NO. OF BAYS
FRONT 3 SIDE 4

34. WALL TREATMENT
asb. singles

35. PLAN SHAPE rect.

36. CHANGES (EXPLAIN IN NO. 42) ADDITION ( ) ALTERED ( ) MOVED ( )

37. CONDITION
INTERIOR fair
EXTERIOR fair

38. PRESERVATION UNDERWAY? YES ( ) NO (X)

39. ENDANGERED? BY WHAT? YES ( ) NO (X)

40. VISIBLE FROM PUBLIC ROAD? YES (X) NO ( )

41. DISTANCE FROM AND FRONTAGE ON ROAD

42. FURTHER DESCRIPTION OF IMPORTANT FEATURES

Chimney has a D
Addition - southwest side

PHOTO MUST BE PROVIDED 21-3

43. HISTORY AND SIGNIFICANCE

44. DESCRIPTION OF ENVIRONMENT AND OUTBUILDINGS

45. SOURCES OF INFORMATION

46. PREPARED BY

47. ORGANIZATION

48. DATE 49. REVISION DATE(S)



ST· AS·007-156

MISSOURI OFFICE OF HISTORIC PRESERVATION

ARCHITECTURAL/HISTORIC INVENTORY SURVEY FORM

1. NO.

2. COUNTY
Scott

3. LOCATION OF NEGATIVES

4. PRESENT LOCAL NAME(S) OR DESIGNATION(S)
John Wilham's

5. OTHER NAME(S)

6. SPECIFIC LEGAL LOCATION
TOWNSHIP_____ RANGE_____ SECTION _____
IF CITY OR TOWN, STREET ADDRESS
204 Charles

7. CITY OR TOWN IF RURAL, VICINITY
Scott City

8. DESCRIPTION OF LOCATION

9. COORDINATES UTM
LAT
LONG

10. SITE ( ) STRUCTURE ( )
BUILDING (x) OBJECT ( )

11. ON NATIONAL REGISTER? YES ( ) NO (x)

12. IS IT ELIGIBLE? YES ( ) NO (x)

13. PART OF ESTAB. HIST. DISTRICT? YES ( ) NO (x)

14. DISTRICT POTENTIAL? YES ( ) NO (x)

15. NAME OF ESTABLISHED DISTRICT

16. THEMATIC CATEGORY
Res.

17. DATE(S) OR PERIOD
1900's

18. STYLE OR DESIGN
Vict. Ver.

19. ARCHITECT OR ENGINEER

20. CONTRACTOR OR BUILDER

21. ORIGINAL USE, IF APPARENT
Resident

22. PRESENT USE
Resident

23. OWNERSHIP PUBLIC ( ) PRIVATE (x)

24. OWNER'S NAME AND ADDRESS IF KNOWN
John Wilham

25. OPEN TO PUBLIC? YES ( ) NO (x)

26. LOCAL CONTACT PERSON OR ORGANIZATION

27. OTHER SURVEYS IN WHICH INCLUDED

28. NO. OF STORIES 1

29. BASEMENT? YES ( ) NO (x)

30. FOUNDATION MATERIAL
block

31. WALL CONSTRUCTION
wooden frame

32. ROOF TYPE AND MATERIAL
pitched & oct. 1/2 porch

33. NO. OF BAYS
FRONT 6 SIDE

34. WALL TREATMENT
wood siding

35. PLAN SHAPE irr. cube

36. CHANGES (EXPLAIN IN NO. 42) ADDITION ( ) ALTERED ( ) MOVED ( )

37. CONDITION
INTERIOR_____
EXTERIOR excellent

38. PRESERVATION UNDERWAY? YES ( ) NO (x)

39. ENDANGERED? BY WHAT? YES ( ) NO (x)

40. VISIBLE FROM PUBLIC ROAD? YES (x) NO ( )

41. DISTANCE FROM AND FRONTAGE ON ROAD

42. FURTHER DESCRIPTION OF IMPORTANT FEATURES
Bay windows

16-16

PHOTO MUST BE PROVIDED

43. HISTORY AND SIGNIFICANCE

44. DESCRIPTION OF ENVIRONMENT AND OUTBUILDINGS

45. SOURCES OF INFORMATION

46. PREPARED BY

47. ORGANIZATION

48. DATE 49. REVISION DATE(S)



ST AS 00 / 157

MISSOURI OFFICE OF HISTORIC PRESERVATION

ARCHITECTURAL/HISTORIC INVENTORY SURVEY FORM

1. NO.

2. COUNTY
Scott

3. LOCATION OF NEGATIVES

4. PRESENT LOCAL NAME(S) OR DESIGNATION(S)

5. OTHER NAME(S)

6. SPECIFIC LEGAL LOCATION
TOWNSHIP_____ RANGE_____ SECTION_____
IF CITY OR TOWN, STREET ADDRESS
205 Charles

7. CITY OR TOWN IF RURAL, VICINITY
Scott City

8. DESCRIPTION OF LOCATION

9. COORDINATES UTM
LAT
LONG

10. SITE ( ) STRUCTURE ( )
BUILDING (X) OBJECT ( )

11. ON NATIONAL REGISTER? YES ( ) NO (X)

12. IS IT ELIGIBLE? YES ( ) NO (X)

13. PART OF ESTAB. HIST. DISTRICT? YES ( ) NO (X)

14. DISTRICT POTENTIAL? YES ( ) NO (X)

15. NAME OF ESTABLISHED DISTRICT

16. THEMATIC CATEGORY
resident

17. DATE(S) OR PERIOD
1900's

18. STYLE OR DESIGN
"I" House

19. ARCHITECT OR ENGINEER

20. CONTRACTOR OR BUILDER

21. ORIGINAL USE, IF APPARENT
resident

22. PRESENT USE
resident

23. OWNERSHIP PUBLIC ( ) PRIVATE (X)

24. OWNER'S NAME AND ADDRESS IF KNOWN

25. OPEN TO PUBLIC? YES ( ) NO (X)

26. LOCAL CONTACT PERSON OR ORGANIZATION

27. OTHER SURVEYS IN WHICH INCLUDED

28. NO. OF STORIES 2

29. BASEMENT? YES ( ) NO (X)

30. FOUNDATION MATERIAL
concrete block

31. WALL CONSTRUCTION
wooden frame

32. ROOF TYPE AND MATERIAL
pitched-asb. shingle

33. NO. OF BAYS
FRONT 3 SIDE 3

34. WALL TREATMENT
asb. shingle

35. PLAN SHAPE Tee

36. CHANGES (EXPLAIN IN NO. 42) ADDITION ( ) ALTERED ( ) MOVED ( )

37. CONDITION
INTERIOR_____
EXTERIOR poor

38. PRESERVATION UNDERWAY? YES ( ) NO (X)

39. ENDANGERED? BY WHAT? YES ( ) NO (X)

40. VISIBLE FROM PUBLIC ROAD? YES (X) NO ( )

41. DISTANCE FROM AND FRONTAGE ON ROAD

42. FURTHER DESCRIPTION OF IMPORTANT FEATURES

Ranch window
Alum. awnings
concrete retaining wall

PHOTO MUST BE PROVIDED
21-4

43. HISTORY AND SIGNIFICANCE

44. DESCRIPTION OF ENVIRONMENT AND OUTBUILDINGS

45. SOURCES OF INFORMATION

46. PREPARED BY

47. ORGANIZATION

48. DATE

49. REVISION DATE(S)



ST-AS-0071-158

MISSOURI OFFICE OF HISTORIC PRESERVATION

ARCHITECTURAL/HISTORIC INVENTORY SURVEY FORM

1. NO.

2. COUNTY
Scott

3. LOCATION OF NEGATIVES

4. PRESENT LOCAL NAME(S) OR DESIGNATION(S)

5. OTHER NAME(S)

6. SPECIFIC LEGAL LOCATION
TOWNSHIP_____ RANGE_____ SECTION _____
IF CITY OR TOWN, STREET ADDRESS
209 Charles

7. CITY OR TOWN IF RURAL, VICINITY
Scott City

8. DESCRIPTION OF LOCATION

9. COORDINATES UTM
LAT
LONG

10. SITE ( ) STRUCTURE ( )
BUILDING (X) OBJECT ( )

11. ON NATIONAL REGISTER? YES ( ) NO (X)

12. IS IT ELIGIBLE? YES ( ) NO (X)

13. PART OF ESTAB. HIST. DISTRICT? YES ( ) NO (X)

14. DISTRICT POTENTIAL? YES ( ) NO (X)

15. NAME OF ESTABLISHED DISTRICT

16. THEMATIC CATEGORY
resident

17. DATE(S) OR PERIOD
1905

18. STYLE OR DESIGN
folk-Victorian

19. ARCHITECT OR ENGINEER

20. CONTRACTOR OR BUILDER

21. ORIGINAL USE, IF APPARENT
resident

22. PRESENT USE
resident-apartments

23. OWNERSHIP PUBLIC ( ) PRIVATE (X)

24. OWNER'S NAME AND ADDRESS IF KNOWN

25. OPEN TO PUBLIC? YES ( ) NO (X)

26. LOCAL CONTACT PERSON OR ORGANIZATION

27. OTHER SURVEYS IN WHICH INCLUDED

28. NO. OF STORIES 1½

29. BASEMENT? YES ( ) NO (X)

30. FOUNDATION MATERIAL
brick

31. WALL CONSTRUCTION
frame

32. ROOF TYPE AND MATERIAL
dormer gable pitched
asph. shingle

33. NO. OF BAYS
FRONT 2 SIDE 4

34. WALL TREATMENT
wooden siding

35. PLAN SHAPE L - shape

36. CHANGES (EXPLAIN IN NO. 42) ADDITION (X) ALTERED (X) MOVED ( )

37. CONDITION
INTERIOR fair
EXTERIOR fair

38. PRESERVATION UNDERWAY? YES ( ) NO (X)

39. ENDANGERED? BY WHAT? YES ( ) NO (X)

40. VISIBLE FROM PUBLIC ROAD? YES (X) NO ( )

41. DISTANCE FROM AND FRONTAGE ON ROAD

42. FURTHER DESCRIPTION OF IMPORTANT FEATURES

Addition - westside

PHOTO MUST 21-5 BE PROVIDED

43. HISTORY AND SIGNIFICANCE

44. DESCRIPTION OF ENVIRONMENT AND OUTBUILDINGS

45. SOURCES OF INFORMATION

46. PREPARED BY

47. ORGANIZATION

48. DATE

49. REVISION DATE(S)



ST-AS-007-159

MISSOURI OFFICE OF HISTORIC PRESERVATION

ARCHITECTURAL/HISTORIC INVENTORY SURVEY FORM

1. NO.

2. COUNTY
Scott

3. LOCATION OF NEGATIVES

4. PRESENT LOCAL NAME(S) OR DESIGNATION(S)

5. OTHER NAME(S)

6. SPECIFIC LEGAL LOCATION
TOWNSHIP_____ RANGE_____ SECTION _____
IF CITY OR TOWN, STREET ADDRESS
304 Charles Avenue

7. CITY OR TOWN IF RURAL, VICINITY
Scott City

8. DESCRIPTION OF LOCATION

9. COORDINATES UTM
LAT
LONG

10. SITE ( ) STRUCTURE ( )
BUILDING (X) OBJECT ( )

11. ON NATIONAL REGISTER? YES ( ) NO (X)

12. IS IT ELIGIBLE? YES ( ) NO (X)

13. PART OF ESTAB. HIST. DISTRICT? YES ( ) NO (X)

14. DISTRICT POTENTIAL? YES ( ) NO (X)

15. NAME OF ESTABLISHED DISTRICT

16. THEMATIC CATEGORY
res.

17. DATE(S) OR PERIOD
1910's

18. STYLE OR DESIGN
Altered/Folk

19. ARCHITECT OR ENGINEER

20. CONTRACTOR OR BUILDER

21. ORIGINAL USE, IF APPARENT
Resident

22. PRESENT USE
Resident

23. OWNERSHIP PUBLIC ( ) PRIVATE (X)

24. OWNER'S NAME AND ADDRESS IF KNOWN

25. OPEN TO PUBLIC? YES ( ) NO (X)

26. LOCAL CONTRACT PERSON OR ORGANIZATION

27. OTHER SURVEYS IN WHICH INCLUDED

28. NO. OF STORIES 1

29. BASEMENT? YES ( ) NO (X)

30. FOUNDATION MATERIAL
concrete

31. WALL CONSTRUCTION
frame

32. ROOF TYPE AND MATERIAL
gable pitched shingle

33. NO. OF BAYS
FRONT 2 SIDE 5

34. WALL TREATMENT
Asb. shingle siding

35. PLAN SHAPE 1 shape

36. CHANGES (EXPLAIN IN NO. 42) ADDITION (X) ALTERED ( ) MOVED ( )

37. CONDITION
INTERIOR_____
EXTERIOR good

38. PRESERVATION UNDERWAY? YES ( ) NO (X)

39. ENDANGERED? BY WHAT? YES ( ) NO (X)

40. VISIBLE FROM PUBLIC ROAD? YES (X) NO ( )

41. DISTANCE FROM AND FRONTAGE ON ROAD

42. FURTHER DESCRIPTION OF IMPORTANT FEATURES

Addition - east & west sides
Alumu Awning

16-13 PHOTO MUST BE PROVIDED

43. HISTORY AND SIGNIFICANCE

44. DESCRIPTION OF ENVIRONMENT AND OUTBUILDINGS

45. SOURCES OF INFORMATION

46. PREPARED BY

47. ORGANIZATION

48. DATE

49. REVISION DATE(S)



ST AS 007-160

MISSOURI OFFICE OF HISTORIC PRESERVATION

ARCHITECTURAL/HISTORIC INVENTORY SURVEY FORM

1. NO.

2. COUNTY
Scott

3. LOCATION OF NEGATIVES

4. PRESENT LOCAL NAME(S) OR DESIGNATION(S)

5. OTHER NAME(S)

6. SPECIFIC LEGAL LOCATION
TOWNSHIP_____ RANGE_____ SECTION _____
IF CITY OR TOWN, STREET ADDRESS
309 Charles

7. CITY OR TOWN IF RURAL, VICINITY
Scott City

8. DESCRIPTION OF LOCATION

9. COORDINATES UTM
LAT
LONG

10. SITE ( ) STRUCTURE ( )
BUILDING (X) OBJECT ( )

11. ON NATIONAL REGISTER ? YES ( ) NO (X)

12. IS IT ELIGIBLE ? YES ( ) NO (X)

13. PART OF ESTAB. HIST. DISTRICT ? YES ( ) NO (X)

14. DISTRICT POTENTIAL ? YES ( ) NO (X)

15. NAME OF ESTABLISHED DISTRICT

16. THEMATIC CATEGORY
resident

17. DATE(S) OR PERIOD
1960's

18. STYLE OR DESIGN
ranch

19. ARCHITECT OR ENGINEER

20. CONTRACTOR OR BUILDER

21. ORIGINAL USE, IF APPARENT
resident

22. PRESENT USE
resident

23. OWNERSHIP PUBLIC ( ) PRIVATE (X)

24. OWNER'S NAME AND ADDRESS IF KNOWN
T.E. McEwings

25. OPEN TO PUBLIC ? YES ( ) NO (X)

26. LOCAL CONTACT PERSON OR ORGANIZATION

27. OTHER SURVEYS IN WHICH INCLUDED

28. NO. OF STORIES 1

29. BASEMENT ? YES ( ) NO (X)

30. FOUNDATION MATERIAL
block

31. WALL CONSTRUCTION
brick

32. ROOF TYPE AND MATERIAL
low pitched

33. NO. OF BAYS FRONT 4 SIDE 2

34. WALL TREATMENT
brick

35. PLAN SHAPE rect.

36. CHANGES (EXPLAIN IN NO. 42) ADDITION ( ) ALTERED ( ) MOVED ( )

37. CONDITION
INTERIOR_____
EXTERIOR excellent

38. PRESERVATION UNDERWAY ? YES ( ) NO (X)

39. ENDANGERED ? BY WHAT ? YES ( ) NO (X)

40. VISIBLE FROM PUBLIC ROAD ? YES (X) NO ( )

41. DISTANCE FROM AND FRONTAGE ON ROAD

42. FURTHER DESCRIPTION OF IMPORTANT FEATURES
Sp. wrought iron on porch
attached garage

PHOTO MUST BE PROVIDED 21-6

43. HISTORY AND SIGNIFICANCE

44. DESCRIPTION OF ENVIRONMENT AND OUTBUILDINGS

45. SOURCES OF INFORMATION

46. PREPARED BY

47. ORGANIZATION

48. DATE

49. REVISION DATE(S)



ST-AS-007-161

MISSOURI OFFICE OF HISTORIC PRESERVATION

ARCHITECTURAL/HISTORIC INVENTORY SURVEY FORM

1. NO.

2. COUNTY
Scott

3. LOCATION OF NEGATIVES

4. PRESENT LOCAL NAME(S) OR DESIGNATION(S)

5. OTHER NAME(S)

6. SPECIFIC LEGAL LOCATION
TOWNSHIP_____ RANGE_____ SECTION _____
IF CITY OR TOWN, STREET ADDRESS
Charles

7. CITY OR TOWN IF RURAL, VICINITY
Scott City

8. DESCRIPTION OF LOCATION

9. COORDINATES UTM
LAT
LONG

10. SITE ( ) STRUCTURE ( )
BUILDING (X) OBJECT ( )

11. ON NATIONAL REGISTER? YES ( ) NO (X)

12. IS IT ELIGIBLE? YES ( ) NO (X)

13. PART OF ESTAB. HIST. DISTRICT? YES ( ) NO (X)

14. DISTRICT POTENTIAL? YES ( ) NO (X)

15. NAME OF ESTABLISHED DISTRICT

16. THEMATIC CATEGORY
Res.

17. DATE(S) OR PERIOD
1910's

18. STYLE OR DESIGN
2 pen

19. ARCHITECT OR ENGINEER

20. CONTRACTOR OR BUILDER

21. ORIGINAL USE, IF APPARENT
Resident

22. PRESENT USE
Resident

23. OWNERSHIP PUBLIC ( ) PRIVATE (X)

24. OWNER'S NAME AND ADDRESS IF KNOWN

25. OPEN TO PUBLIC? YES ( ) NO (X)

26. LOCAL CONTACT PERSON OR ORGANIZATION

27. OTHER SURVEYS IN WHICH INCLUDED

28. NO. OF STORIES 1 1/2

29. BASEMENT? YES ( ) NO (X)

30. FOUNDATION MATERIAL
block

31. WALL CONSTRUCTION
wood frame

32. ROOF TYPE AND MATERIAL
pitched

33. NO. OF BAYS
FRONT 4 SIDE 3

34. WALL TREATMENT
Alum. siding

35. PLAN SHAPE Tee

36. CHANGES (EXPLAIN IN NO. 42) ADDITION (X) ALTERED ( ) MOVED ( )
N & S sides

37. CONDITION
INTERIOR_____
EXTERIOR good

38. PRESERVATION UNDERWAY? YES ( ) NO (X)

39. ENDANGERED? BY WHAT? YES ( ) NO (X)

40. VISIBLE FROM PUBLIC ROAD? YES (X) NO ( )

41. DISTANCE FROM AND FRONTAGE ON ROAD

42. FURTHER DESCRIPTION OF IMPORTANT FEATURES
Rod iron on Porch

16-14

PHOTO MUST BE PROVIDED

43. HISTORY AND SIGNIFICANCE

44. DESCRIPTION OF ENVIRONMENT AND OUTBUILDINGS

45. SOURCES OF INFORMATION

46. PREPARED BY

47. ORGANIZATION

48. DATE

49. REVISION DATE(S)

ST-AS-007-162

MISSOURI OFFICE OF HISTORIC PRESERVATION

ARCHITECTURAL/HISTORIC INVENTORY SURVEY FORM

1. NO.

2. COUNTY: Scott

3. LOCATION OF NEGATIVES

4. PRESENT LOCAL NAME(S) OR DESIGNATION(S)

5. OTHER NAME(S)

6. SPECIFIC LEGAL LOCATION
TOWNSHIP_____ RANGE_____ SECTION _____
IF CITY OR TOWN, STREET ADDRESS: Charles Street

7. CITY OR TOWN: Scott City — IF RURAL, VICINITY

8. DESCRIPTION OF LOCATION

9. COORDINATES — UTM
LAT
LONG

10. SITE ( ) STRUCTURE ( )
BUILDING (X) OBJECT ( )

11. ON NATIONAL REGISTER? YES ( ) NO (X)

12. IS IT ELIGIBLE? YES ( ) NO (X)

13. PART OF ESTAB. HIST. DISTRICT? YES ( ) NO (X)

14. DISTRICT POTENTIAL? YES ( ) NO (X)

15. NAME OF ESTABLISHED DISTRICT

16. THEMATIC CATEGORY: Res.

17. DATE(S) OR PERIOD: 1900's

18. STYLE OR DESIGN: Folk/River house

19. ARCHITECT OR ENGINEER

20. CONTRACTOR OR BUILDER

21. ORIGINAL USE, IF APPARENT: Resident

22. PRESENT USE: Vacant

23. OWNERSHIP — PUBLIC ( ) PRIVATE (X)

24. OWNER'S NAME AND ADDRESS IF KNOWN: Harry Webb

25. OPEN TO PUBLIC? YES ( ) NO (X)

26. LOCAL CONTACT PERSON OR ORGANIZATION

27. OTHER SURVEYS IN WHICH INCLUDED

28. NO. OF STORIES: 1

29. BASEMENT? YES (X) NO ( )

30. FOUNDATION MATERIAL: brick

31. WALL CONSTRUCTION: frame

32. ROOF TYPE AND MATERIAL: gable, pitched tin

33. NO. OF BAYS — FRONT: 4 SIDE: 4

34. WALL TREATMENT: wooden siding

35. PLAN SHAPE: Irregular

36. CHANGES (EXPLAIN IN NO. 42) — ADDITION (X) ALTERED ( ) MOVED ( )

37. CONDITION
INTERIOR_____
EXTERIOR: poor

38. PRESERVATION UNDERWAY? YES ( ) NO (X)

39. ENDANGERED? YES (X) NO ( )
BY WHAT? Neglect

40. VISIBLE FROM PUBLIC ROAD? YES (X) NO ( )

41. DISTANCE FROM AND FRONTAGE ON ROAD

42. FURTHER DESCRIPTION OF IMPORTANT FEATURES

Trailor in back - 1970's
Harry Webb
Many Additions

16-15 PHOTO MUST BE PROVIDED

43. HISTORY AND SIGNIFICANCE

44. DESCRIPTION OF ENVIRONMENT AND OUTBUILDINGS

45. SOURCES OF INFORMATION

46. PREPARED BY

47. ORGANIZATION

48. DATE | 49. REVISION DATE(S)



ST-AS-007-163

MISSOURI OFFICE OF HISTORIC PRESERVATION

ARCHITECTURAL/HISTORIC INVENTORY SURVEY FORM

1. NO.

2. COUNTY: Scott

3. LOCATION OF NEGATIVES

4. PRESENT LOCAL NAME(S) OR DESIGNATION(S)

5. OTHER NAME(S)

6. SPECIFIC LEGAL LOCATION
TOWNSHIP_____ RANGE_____ SECTION_____
IF CITY OR TOWN, STREET ADDRESS: Charles St.

7. CITY OR TOWN / IF RURAL, VICINITY: Scott City

8. DESCRIPTION OF LOCATION

9. COORDINATES UTM
LAT
LONG

10. SITE ( ) STRUCTURE ( )
BUILDING (X) OBJECT ( )

11. ON NATIONAL REGISTER? YES ( ) NO (X)

12. IS IT ELIGIBLE? YES ( ) NO (X)

13. PART OF ESTAB. HIST. DISTRICT? YES ( ) NO (X)

14. DISTRICT POTENTIAL? YES ( ) NO (X)

15. NAME OF ESTABLISHED DISTRICT

16. THEMATIC CATEGORY: Res.

17. DATE(S) OR PERIOD: 1920's

18. STYLE OR DESIGN: Altered Folk

19. ARCHITECT OR ENGINEER

20. CONTRACTOR OR BUILDER

21. ORIGINAL USE, IF APPARENT: resident

22. PRESENT USE: resident

23. OWNERSHIP PUBLIC ( ) PRIVATE (X)

24. OWNER'S NAME AND ADDRESS IF KNOWN

25. OPEN TO PUBLIC? YES ( ) NO (X)

26. LOCAL CONTACT PERSON OR ORGANIZATION

27. OTHER SURVEYS IN WHICH INCLUDED

28. NO. OF STORIES: 1

29. BASEMENT? YES ( ) NO (X)

30. FOUNDATION MATERIAL: Brick

31. WALL CONSTRUCTION: frame

32. ROOF TYPE AND MATERIAL: gable hipped Asph shingle

33. NO. OF BAYS FRONT 3 SIDE 5

34. WALL TREATMENT: asb. shingle siding

35. PLAN SHAPE

36. CHANGES (EXPLAIN IN NO. 42) ADDITION (X) ALTERED (X) MOVED ( )

37. CONDITION
INTERIOR_____
EXTERIOR: fair

38. PRESERVATION UNDERWAY? YES ( ) NO (X)

39. ENDANGERED? BY WHAT? YES ( ) NO (X)

40. VISIBLE FROM PUBLIC ROAD? YES (X) NO ( )

41. DISTANCE FROM AND FRONTAGE ON ROAD

42. FURTHER DESCRIPTION OF IMPORTANT FEATURES
Add. - enclosed front porch & westside facade-cut stone on front porch

PHOTO MUST BE PROVIDED 16-21

43. HISTORY AND SIGNIFICANCE

44. DESCRIPTION OF ENVIRONMENT AND OUTBUILDINGS

45. SOURCES OF INFORMATION

46. PREPARED BY

47. ORGANIZATION

48. DATE

49. REVISION DATE(S)



ST-AS-007-164

MISSOURI OFFICE OF HISTORIC PRESERVATION

ARCHITECTURAL/HISTORIC INVENTORY SURVEY FORM

1. NO.

2. COUNTY
Scott

3. LOCATION OF NEGATIVES

4. PRESENT LOCAL NAME(S) OR DESIGNATION(S)

5. OTHER NAME(S)

6. SPECIFIC LEGAL LOCATION
TOWNSHIP_____ RANGE_____ SECTION _____
IF CITY OR TOWN, STREET ADDRESS
Charles n/e Broadway

7. CITY OR TOWN IF RURAL, VICINITY
Scott City

8. DESCRIPTION OF LOCATION

9. COORDINATES UTM
LAT
LONG

10. SITE ( ) STRUCTURE ( )
BUILDING (X) OBJECT ( )

11. ON NATIONAL REGISTER? YES ( ) NO (X)

12. IS IT ELIGIBLE? YES ( ) NO (X)

13. PART OF ESTAB. HIST. DISTRICT? YES ( ) NO (X)

14. DISTRICT POTENTIAL? YES ( ) NO (X)

15. NAME OF ESTABLISHED DISTRICT

16. THEMATIC CATEGORY
Res.

17. DATE(S) OR PERIOD
1900's

18. STYLE OR DESIGN
rem. Vict. farm

19. ARCHITECT OR ENGINEER

20. CONTRACTOR OR BUILDER

21. ORIGINAL USE, IF APPARENT
Resident

22. PRESENT USE
Resident

23. OWNERSHIP PUBLIC ( ) PRIVATE (X)

24. OWNER'S NAME AND ADDRESS IF KNOWN

25. OPEN TO PUBLIC? YES ( ) NO (X)

26. LOCAL CONTACT PERSON OR ORGANIZATION

27. OTHER SURVEYS IN WHICH INCLUDED

28. NO. OF STORIES 1

29. BASEMENT? YES ( ) NO (X)

30. FOUNDATION MATERIAL
ceramic block/pourec concrete

31. WALL CONSTRUCTION
wood frame

32. ROOF TYPE AND MATERIAL
pitched-gable-cupals

33. NO. OF BAYS
FRONT 5 SIDE 2

34. WALL TREATMENT
wood siding

35. PLAN SHAPE rec.

36. CHANGES (EXPLAIN IN NO. 42) ADDITION (X) ALTERED (X) MOVED ( )
many see below

37. CONDITION
INTERIOR_____
EXTERIOR good

38. PRESERVATION UNDERWAY? YES ( ) NO (X)

39. ENDANGERED? BY WHAT? YES ( ) NO (X)

40. VISIBLE FROM PUBLIC ROAD? YES (X) NO ( )

41. DISTANCE FROM AND FRONTAGE ON ROAD

42. FURTHER DESCRIPTION OF IMPORTANT FEATURES

porches enclosed
front door moved

PHOTO MUST BE PROVIDED 16-20

43. HISTORY AND SIGNIFICANCE

44. DESCRIPTION OF ENVIRONMENT AND OUTBUILDINGS

45. SOURCES OF INFORMATION

46. PREPARED BY

47. ORGANIZATION

48. DATE | 49. REVISION DATE(S)



ST-AS-007-165

MISSOURI OFFICE OF HISTORIC PRESERVATION

ARCHITECTURAL/HISTORIC INVENTORY SURVEY FORM

1. NO.

2. COUNTY
Scott

3. LOCATION OF NEGATIVES

4. PRESENT LOCAL NAME(S) OR DESIGNATION(S)

5. OTHER NAME(S)

6. SPECIFIC LEGAL LOCATION
TOWNSHIP _____ RANGE _____ SECTION _____
IF CITY OR TOWN, STREET ADDRESS
105 Cherry St.

7. CITY OR TOWN IF RURAL, VICINITY
Scott City

8. DESCRIPTION OF LOCATION

9. COORDINATES UTM
LAT
LONG

10. SITE ( ) STRUCTURE ( )
BUILDING (X) OBJECT ( )

11. ON NATIONAL REGISTER? YES ( ) NO (X)

12. IS IT ELIGIBLE? YES ( ) NO (X)

13. PART OF ESTAB. HIST. DISTRICT? YES ( ) NO (X)

14. DISTRICT POTENTIAL? YES (X) NO ( )

15. NAME OF ESTABLISHED DISTRICT

16. THEMATIC CATEGORY
Resident

17. DATE(S) OR PERIOD

18. STYLE OR DESIGN
Contemp. Ranch

19. ARCHITECT OR ENGINEER

20. CONTRACTOR OR BUILDER

21. ORIGINAL USE, IF APPARENT
Residential

22. PRESENT USE
Residential

23. OWNERSHIP PUBLIC ( ) PRIVATE (X)

24. OWNER'S NAME AND ADDRESS IF KNOWN

25. OPEN TO PUBLIC? YES ( ) NO (X)

26. LOCAL CONTACT PERSON OR ORGANIZATION

27. OTHER SURVEYS IN WHICH INCLUDED

28. NO. OF STORIES 1

29. BASEMENT? YES (X) NO ( )

30. FOUNDATION MATERIAL
Concrete Block

31. WALL CONSTRUCTION
Wooden Frame/Slum. Sid

32. ROOF TYPE AND MATERIAL
Gentle Slope/Asph. Sh.

33. NO. OF BAYS
FRONT 1 SIDE 1

34. WALL TREATMENT

35. PLAN SHAPE Rect.

36. CHANGES (EXPLAIN IN NO. 42) ADDITION (X) ALTERED ( ) MOVED ( )

37. CONDITION
INTERIOR Excellent
EXTERIOR Excellent

38. PRESERVATION UNDERWAY? YES ( ) NO (X)

39. ENDANGERED? BY WHAT? YES ( ) NO (X)

40. VISIBLE FROM PUBLIC ROAD? YES (X) NO ( )

41. DISTANCE FROM AND FRONTAGE ON ROAD

42. FURTHER DESCRIPTION OF IMPORTANT FEATURES

Utility shed & carport on west face.

PHOTO MUST BE PROVIDED
2-14

43. HISTORY AND SIGNIFICANCE

44. DESCRIPTION OF ENVIRONMENT AND OUTBUILDINGS

45. SOURCES OF INFORMATION

46. PREPARED BY

47. ORGANIZATION

48. DATE

49. REVISION DATE(S)



ST-AS-007-166

MISSOURI OFFICE OF HISTORIC PRESERVATION

ARCHITECTURAL/HISTORIC INVENTORY SURVEY FORM

1. NO.

2. COUNTY: Scott

3. LOCATION OF NEGATIVES

4. PRESENT LOCAL NAME(S) OR DESIGNATION(S)

5. OTHER NAME(S)

6. SPECIFIC LEGAL LOCATION
TOWNSHIP_____ RANGE_____ SECTION _____
IF CITY OR TOWN, STREET ADDRESS: Cherry Street

7. CITY OR TOWN IF RURAL, VICINITY: Scott City

8. DESCRIPTION OF LOCATION

9. COORDINATES UTM
LAT
LONG

10. SITE ( ) STRUCTURE ( )
BUILDING (X) OBJECT ( )

11. ON NATIONAL REGISTER? YES ( ) NO (X)

12. IS IT ELIGIBLE? YES ( ) NO (X)

13. PART OF ESTAB. HIST. DISTRICT? YES ( ) NO (X)

14. DISTRICT POTENTIAL? YES ( ) NO (X)

15. NAME OF ESTABLISHED DISTRICT

16. THEMATIC CATEGORY: residential

17. DATE(S) OR PERIOD: 1930

18. STYLE OR DESIGN: folk-frame

19. ARCHITECT OR ENGINEER

20. CONTRACTOR OR BUILDER

21. ORIGINAL USE, IF APPARENT: residential

22. PRESENT USE: residential

23. OWNERSHIP PUBLIC ( ) PRIVATE (X)

24. OWNER'S NAME AND ADDRESS IF KNOWN

25. OPEN TO PUBLIC? YES ( ) NO (X)

26. LOCAL CONTACT PERSON OR ORGANIZATION

27. OTHER SURVEYS IN WHICH INCLUDED

28. NO. OF STORIES: 1

29. BASEMENT? YES (X) NO ( )

30. FOUNDATION MATERIAL: concrete

31. WALL CONSTRUCTION: frame/stucco

32. ROOF TYPE AND MATERIAL: gabled/shingle

33. NO. OF BAYS FRONT 3 SIDE 3

34. WALL TREATMENT

35. PLAN SHAPE: rect.

36. CHANGES (EXPLAIN IN NO. 42) ADDITION (X) ALTERED ( ) MOVED ( )

37. CONDITION
INTERIOR: fair
EXTERIOR: fair

38. PRESERVATION UNDERWAY? YES ( ) NO (X)

39. ENDANGERED? BY WHAT? YES ( ) NO (X)

40. VISIBLE FROM PUBLIC ROAD? YES (X) NO ( )

41. DISTANCE FROM AND FRONTAGE ON ROAD

42. FURTHER DESCRIPTION OF IMPORTANT FEATURES

additions - porch
2 additions on rear

4-13 PHOTO MUST BE PROVIDED

43. HISTORY AND SIGNIFICANCE

44. DESCRIPTION OF ENVIRONMENT AND OUTBUILDINGS

45. SOURCES OF INFORMATION

46. PREPARED BY

47. ORGANIZATION

48. DATE | 49. REVISION DATE(S)



ST AS 007 167

MISSOURI OFFICE OF HISTORIC PRESERVATION

ARCHITECTURAL/HISTORIC INVENTORY SURVEY FORM

1. NO.

2. COUNTY: Scott

3. LOCATION OF NEGATIVES

4. PRESENT LOCAL NAME(S) OR DESIGNATION(S)

5. OTHER NAME(S)

6. SPECIFIC LEGAL LOCATION
TOWNSHIP_____ RANGE_____ SECTION _____
IF CITY OR TOWN, STREET ADDRESS: Cherry Street

7. CITY OR TOWN IF RURAL, VICINITY: Scott City

8. DESCRIPTION OF LOCATION

9. COORDINATES UTM
LAT
LONG

10. SITE ( ) STRUCTURE ( )
BUILDING (X) OBJECT ( )

11. ON NATIONAL REGISTER? YES ( ) NO (X)

12. IS IT ELIGIBLE? YES ( ) NO (X)

13. PART OF ESTAB. HIST. DISTRICT? YES ( ) NO (X)

14. DISTRICT POTENTIAL? YES ( ) NO (X)

15. NAME OF ESTABLISHED DISTRICT

16. THEMATIC CATEGORY: residence

17. DATE(S) OR PERIOD: 1930's

18. STYLE OR DESIGN: Altered Bungalow

19. ARCHITECT OR ENGINEER

20. CONTRACTOR OR BUILDER

21. ORIGINAL USE, IF APPARENT: residence

22. PRESENT USE: residence

23. OWNERSHIP PUBLIC ( ) PRIVATE (X)

24. OWNER'S NAME AND ADDRESS IF KNOWN

25. OPEN TO PUBLIC? YES ( ) NO (X)

26. LOCAL CONTACT PERSON OR ORGANIZATION

27. OTHER SURVEYS IN WHICH INCLUDED

28. NO. OF STORIES: 1

29. BASEMENT? YES (X) NO ( )

30. FOUNDATION MATERIAL: concrete

31. WALL CONSTRUCTION: frame

32. ROOF TYPE AND MATERIAL: pitched/shingle dormer

33. NO. OF BAYS FRONT 3 SIDE

34. WALL TREATMENT: alum. siding

35. PLAN SHAPE

36. CHANGES (EXPLAIN IN NO. 42) ADDITION (X) ALTERED (X) MOVED ( )

37. CONDITION INTERIOR: good EXTERIOR:

38. PRESERVATION UNDERWAY? YES ( ) NO (X)

39. ENDANGERED? BY WHAT? YES ( ) NO (X)

40. VISIBLE FROM PUBLIC ROAD? YES (X) NO ( )

41. DISTANCE FROM AND FRONTAGE ON ROAD

42. FURTHER DESCRIPTION OF IMPORTANT FEATURES

altered - built in front porch

4-10 PHOTO MUST BE PROVIDED

43. HISTORY AND SIGNIFICANCE

44. DESCRIPTION OF ENVIRONMENT AND OUTBUILDINGS

45. SOURCES OF INFORMATION

46. PREPARED BY

47. ORGANIZATION

48. DATE

49. REVISION DATE(S)



ST AS-007-168

MISSOURI OFFICE OF HISTORIC PRESERVATION

ARCHITECTURAL/HISTORIC INVENTORY SURVEY FORM

1. NO.

2. COUNTY
Scott

3. LOCATION OF NEGATIVES

4. PRESENT LOCAL NAME(S) OR DESIGNATION(S)

5. OTHER NAME(S)

6. SPECIFIC LEGAL LOCATION
TOWNSHIP _____ RANGE _____ SECTION _____
IF CITY OR TOWN, STREET ADDRESS
Cherry Street

7. CITY OR TOWN IF RURAL, VICINITY
Scott City

8. DESCRIPTION OF LOCATION

9. COORDINATES UTM
LAT
LONG

10. SITE ( ) STRUCTURE ( )
BUILDING (X) OBJECT ( )

11. ON NATIONAL REGISTER? YES ( ) NO (X)

12. IS IT ELIGIBLE? YES ( ) NO (X)

13. PART OF ESTAB. HIST. DISTRICT? YES ( ) NO (X)

14. DISTRICT POTENTIAL? YES ( ) NO (X)

15. NAME OF ESTABLISHED DISTRICT

16. THEMATIC CATEGORY
residence

17. DATE(S) OR PERIOD
1940

18. STYLE OR DESIGN
1½ story frame

19. ARCHITECT OR ENGINEER

20. CONTRACTOR OR BUILDER

21. ORIGINAL USE, IF APPARENT
residential

22. PRESENT USE
residential

23. OWNERSHIP PUBLIC ( ) PRIVATE (X)

24. OWNER'S NAME AND ADDRESS IF KNOWN
Elmer Brown

25. OPEN TO PUBLIC? YES ( ) NO (X)

26. LOCAL CONTACT PERSON OR ORGANIZATION

27. OTHER SURVEYS IN WHICH INCLUDED

28. NO. OF STORIES 1½

29. BASEMENT? YES ( ) NO (X)

30. FOUNDATION MATERIAL
concrete

31. WALL CONSTRUCTION
frame

32. ROOF TYPE AND MATERIAL
pitched gabled

33. NO. OF BAYS
FRONT 1 SIDE 1

34. WALL TREATMENT
facade brick/wood

35. PLAN SHAPE rect.

36. CHANGES (EXPLAIN IN NO. 42) ADDITION (X) ALTERED (X) MOVED ( )

37. CONDITION
INTERIOR excellent
EXTERIOR excellent

38. PRESERVATION UNDERWAY? YES ( ) NO (X)

39. ENDANGERED? BY WHAT? YES ( ) NO (X)

40. VISIBLE FROM PUBLIC ROAD? YES (X) NO ( )

41. DISTANCE FROM AND FRONTAGE ON ROAD

42. FURTHER DESCRIPTION OF IMPORTANT FEATURES
alteration - brick facade
addition - 2 out buildings
a) utility shed
b) 2 story barn

4-11 PHOTO MUST BE PROVIDED

43. HISTORY AND SIGNIFICANCE

44. DESCRIPTION OF ENVIRONMENT AND OUTBUILDINGS

45. SOURCES OF INFORMATION

46. PREPARED BY

47. ORGANIZATION

48. DATE 49. REVISION DATE(S)



ST-AS 007-169

MISSOURI OFFICE OF HISTORIC PRESERVATION

ARCHITECTURAL/HISTORIC INVENTORY SURVEY FORM

1. NO.

2. COUNTY
Scott

3. LOCATION OF NEGATIVES

4. PRESENT LOCAL NAME(S) OR DESIGNATION(S)

5. OTHER NAME(S)

6. SPECIFIC LEGAL LOCATION
TOWNSHIP_____ RANGE_____ SECTION _____
IF CITY OR TOWN, STREET ADDRESS
Cherry Street

7. CITY OR TOWN IF RURAL, VICINITY
Scott City

8. DESCRIPTION OF LOCATION

9. COORDINATES UTM
LAT
LONG

10. SITE ( ) STRUCTURE ( )
BUILDING (X) OBJECT ( )

11. ON NATIONAL REGISTER? YES ( ) NO (X)

12. IS IT ELIGIBLE? YES ( ) NO (X)

13. PART OF ESTAB. HIST. DISTRICT? YES ( ) NO (X)

14. DISTRICT POTENTIAL? YES ( ) NO (X)

15. NAME OF ESTABLISHED DISTRICT

16. THEMATIC CATEGORY
residential

17. DATE(S) OR PERIOD
1930's

18. STYLE OR DESIGN
brick

19. ARCHITECT OR ENGINEER

20. CONTRACTOR OR BUILDER

21. ORIGINAL USE, IF APPARENT
residence

22. PRESENT USE
residence

23. OWNERSHIP PUBLIC ( ) PRIVATE (X)

24. OWNER'S NAME AND ADDRESS IF KNOWN
Mr. and Mrs. Doug Curnell

25. OPEN TO PUBLIC? YES ( ) NO (X)

26. LOCAL CONTACT PERSON OR ORGANIZATION

27. OTHER SURVEYS IN WHICH INCLUDED

28. NO. OF STORIES

29. BASEMENT? YES (X) NO ( )

30. FOUNDATION MATERIAL
concrete

31. WALL CONSTRUCTION
brick

32. ROOF TYPE AND MATERIAL
gable, hip shingle

33. NO. OF BAYS
FRONT 2 SIDE 2

34. WALL TREATMENT
brick

35. PLAN SHAPE L shape

36. CHANGES (EXPLAIN IN NO. 42) ADDITION (X) ALTERED ( ) MOVED ( )

37. CONDITION
INTERIOR excellent
EXTERIOR excellent

38. PRESERVATION UNDERWAY? YES ( ) NO (X)

39. ENDANGERED? BY WHAT? YES ( ) NO (X)

40. VISIBLE FROM PUBLIC ROAD? YES (X) NO ( )

41. DISTANCE FROM AND FRONTAGE ON ROAD

42. FURTHER DESCRIPTION OF IMPORTANT FEATURES

addition - frame carport
shingle dormers

PHOTO MUST 4-12 BE PROVIDED

43. HISTORY AND SIGNIFICANCE

44. DESCRIPTION OF ENVIRONMENT AND OUTBUILDINGS

45. SOURCES OF INFORMATION

46. PREPARED BY

47. ORGANIZATION

48. DATE

49. REVISION DATE(S)



ST AS 007-170

MISSOURI OFFICE OF HISTORIC PRESERVATION

ARCHITECTURAL/HISTORIC INVENTORY SURVEY FORM

1. NO.

2. COUNTY
Scott

3. LOCATION OF NEGATIVES

4. PRESENT LOCAL NAME(S) OR DESIGNATION(S)

5. OTHER NAME(S)

6. SPECIFIC LEGAL LOCATION
TOWNSHIP_____ RANGE_____ SECTION_____
IF CITY OR TOWN, STREET ADDRESS
Cherry Street

7. CITY OR TOWN IF RURAL, VICINITY
Scott City

8. DESCRIPTION OF LOCATION

9. COORDINATES UTM
LAT
LONG

10. SITE ( ) STRUCTURE (X)
BUILDING ( ) OBJECT ( )

11. ON NATIONAL REGISTER? YES ( ) NO (X)

12. IS IT ELIGIBLE? YES ( ) NO (X)

13. PART OF ESTAB. HIST. DISTRICT? YES ( ) NO (X)

14. DISTRICT POTENTIAL? YES ( ) NO (X)

15. NAME OF ESTABLISHED DISTRICT

16. THEMATIC CATEGORY
Utility

17. DATE(S) OR PERIOD

18. STYLE OR DESIGN
Garage

19. ARCHITECT OR ENGINEER

20. CONTRACTOR OR BUILDER

21. ORIGINAL USE, IF APPARENT
Garage

22. PRESENT USE
Garage

23. OWNERSHIP PUBLIC ( ) PRIVATE (X)

24. OWNER'S NAME AND ADDRESS IF KNOWN

25. OPEN TO PUBLIC? YES ( ) NO (X)

26. LOCAL CONTACT PERSON OR ORGANIZATION

27. OTHER SURVEYS IN WHICH INCLUDED

28. NO. OF STORIES 1

29. BASEMENT? YES ( ) NO (X)

30. FOUNDATION MATERIAL
concrete

31. WALL CONSTRUCTION
concrete block

32. ROOF TYPE AND MATERIAL
tin

33. NO. OF BAYS
FRONT 2 SIDE 1

34. WALL TREATMENT
concrete block

35. PLAN SHAPE

36. CHANGES (EXPLAIN IN NO. 42) ADDITION (X) ALTERED ( ) MOVED ( )

37. CONDITION
INTERIOR good
EXTERIOR good

38. PRESERVATION UNDERWAY? YES ( ) NO (X)

39. ENDANGERED? BY WHAT? YES ( ) NO (X)

40. VISIBLE FROM PUBLIC ROAD? YES (X) NO ( )

41. DISTANCE FROM AND FRONTAGE ON ROAD

42. FURTHER DESCRIPTION OF IMPORTANT FEATURES

addition - porch on rear

PHOTO MUST BE PROVIDED

4-9

43. HISTORY AND SIGNIFICANCE

44. DESCRIPTION OF ENVIRONMENT AND OUTBUILDINGS

45. SOURCES OF INFORMATION

46. PREPARED BY

47. ORGANIZATION

48. DATE | 49. REVISION DATE(S)



ST-AS-007-171

MISSOURI OFFICE OF HISTORIC PRESERVATION

ARCHITECTURAL/HISTORIC INVENTORY SURVEY FORM

1. NO.

2. COUNTY
Scott

3. LOCATION OF NEGATIVES

4. PRESENT LOCAL NAME(S) OR DESIGNATION(S)

5. OTHER NAME(S)

6. SPECIFIC LEGAL LOCATION
TOWNSHIP _____ RANGE _____ SECTION _____
IF CITY OR TOWN, STREET ADDRESS
Cherry and First

7. CITY OR TOWN IF RURAL, VICINITY
Scott City

8. DESCRIPTION OF LOCATION

9. COORDINATES UTM
LAT
LONG

10. SITE ( ) STRUCTURE ( )
BUILDING (X) OBJECT ( )

11. ON NATIONAL REGISTER? YES ( ) NO (X)

12. IS IT ELIGIBLE? YES (X) NO ( )

13. PART OF ESTAB. HIST. DISTRICT? YES ( ) NO (X)

14. DISTRICT POTENTIAL? YES ( ) NO (X)

15. NAME OF ESTABLISHED DISTRICT

16. THEMATIC CATEGORY
residence

17. DATE(S) OR PERIOD
1900's

18. STYLE OR DESIGN
saltbox

19. ARCHITECT OR ENGINEER

20. CONTRACTOR OR BUILDER

21. ORIGINAL USE, IF APPARENT
residence

22. PRESENT USE
residence

23. OWNERSHIP PUBLIC ( ) PRIVATE (X)

24. OWNER'S NAME AND ADDRESS IF KNOWN
Mike and Sharon Johnston

25. OPEN TO PUBLIC? YES ( ) NO (X)

26. LOCAL CONTACT PERSON OR ORGANIZATION

27. OTHER SURVEYS IN WHICH INCLUDED

28. NO. OF STORIES 1½

29. BASEMENT? YES ( ) NO (X)

30. FOUNDATION MATERIAL
concrete blocks

31. WALL CONSTRUCTION
frame

32. ROOF TYPE AND MATERIAL
shingle

33. NO. OF BAYS FRONT 3 SIDE 2

34. WALL TREATMENT
wooden

35. PLAN SHAPE rec.

36. CHANGES (EXPLAIN IN NO. 42) ADDITION ( ) ALTERED (X) MOVED ( )

37. CONDITION
INTERIOR good
EXTERIOR good

38. PRESERVATION UNDERWAY? YES ( ) NO (X)

39. ENDANGERED? BY WHAT? YES ( ) NO (X)

40. VISIBLE FROM PUBLIC ROAD? YES (X) NO ( )

41. DISTANCE FROM AND FRONTAGE ON ROAD

42. FURTHER DESCRIPTION OF IMPORTANT FEATURES
addition - frame garage

PHOTO MUST 4-8 BE PROVIDED

43. HISTORY AND SIGNIFICANCE

44. DESCRIPTION OF ENVIRONMENT AND OUTBUILDINGS

45. SOURCES OF INFORMATION

46. PREPARED BY

47. ORGANIZATION

48. DATE | 49. REVISION DATE(S)



ST AS-007-172

MISSOURI OFFICE OF HISTORIC PRESERVATION

ARCHITECTURAL/HISTORIC INVENTORY SURVEY FORM

1. NO.

2. COUNTY: Scott

3. LOCATION OF NEGATIVES

4. PRESENT LOCAL NAME(S) OR DESIGNATION(S)

5. OTHER NAME(S)

6. SPECIFIC LEGAL LOCATION
TOWNSHIP_____ RANGE_____ SECTION_____
IF CITY OR TOWN, STREET ADDRESS: SW. Corner Cherry & First

7. CITY OR TOWN IF RURAL, VICINITY: Scott City

8. DESCRIPTION OF LOCATION

9. COORDINATES UTM
LAT
LONG

10. SITE ( ) STRUCTURE ( )
BUILDING (X) OBJECT ( )

11. ON NATIONAL REGISTER? YES ( ) NO (X)

12. IS IT ELIGIBLE? YES (X) NO ( )

13. PART OF ESTAB. HIST. DISTRICT? YES ( ) NO (X)

14. DISTRICT POTENTIAL? YES ( ) NO (X)

15. NAME OF ESTABLISHED DISTRICT

16. THEMATIC CATEGORY: Resident

17. DATE(S) OR PERIOD: 1915

18. STYLE OR DESIGN: Folk - 1 story frame

19. ARCHITECT OR ENGINEER

20. CONTRACTOR OR BUILDER

21. ORIGINAL USE, IF APPARENT: Residential

22. PRESENT USE: Residential

23. OWNERSHIP PUBLIC ( ) PRIVATE (X)

24. OWNER'S NAME AND ADDRESS IF KNOWN

25. OPEN TO PUBLIC? YES ( ) NO (X)

26. LOCAL CONTACT PERSON OR ORGANIZATION

27. OTHER SURVEYS IN WHICH INCLUDED

28. NO. OF STORIES: 1

29. BASEMENT? YES ( ) NO (X)

30. FOUNDATION MATERIAL: Stone

31. WALL CONSTRUCTION: Frame

32. ROOF TYPE AND MATERIAL: Hipped/Gabled

33. NO. OF BAYS FRONT 4 SIDE 4

34. WALL TREATMENT: Retaining Wall

35. PLAN SHAPE: L - Shape

36. CHANGES (EXPLAIN IN NO. 42) ADDITION (X) ALTERED ( ) MOVED ( )

37. CONDITION
INTERIOR: Excellent
EXTERIOR: Excellent

38. PRESERVATION UNDERWAY? YES ( ) NO (X)

39. ENDANGERED? BY WHAT? YES ( ) NO (X)

40. VISIBLE FROM PUBLIC ROAD? YES (X) NO ( )

41. DISTANCE FROM AND FRONTAGE ON ROAD

42. FURTHER DESCRIPTION OF IMPORTANT FEATURES

Addition - Wood & Tin shed in east rear.

PHOTO MUST 4-21 BE PROVIDED

43. HISTORY AND SIGNIFICANCE

44. DESCRIPTION OF ENVIRONMENT AND OUTBUILDINGS

45. SOURCES OF INFORMATION

46. PREPARED BY

47. ORGANIZATION

48. DATE | 49. REVISION DATE(S)



ST-AS-007-191

MISSOURI OFFICE OF HISTORIC PRESERVATION

ARCHITECTURAL/HISTORIC INVENTORY SURVEY FORM

1. NO.

2. COUNTY
Scott

3. LOCATION OF NEGATIVES

4. PRESENT LOCAL NAME(S) OR DESIGNATION(S)

5. OTHER NAME(S)

6. SPECIFIC LEGAL LOCATION
TOWNSHIP_____ RANGE_____ SECTION_____
IF CITY OR TOWN, STREET ADDRESS
Chestnut

7. CITY OR TOWN IF RURAL, VICINITY

8. DESCRIPTION OF LOCATION

9. COORDINATES UTM
LAT
LONG

10. SITE ( ) STRUCTURE ( )
BUILDING (X) OBJECT ( )

11. ON NATIONAL REGISTER? YES ( ) NO (X)

12. IS IT ELIGIBLE? YES ( ) NO (X)

13. PART OF ESTAB. HIST. DISTRICT? YES ( ) NO (X)

14. DISTRICT POTENTIAL? YES ( ) NO (X)

15. NAME OF ESTABLISHED DISTRICT

16. THEMATIC CATEGORY
Residential

17. DATE(S) OR PERIOD
1920

18. STYLE OR DESIGN
Cube

19. ARCHITECT OR ENGINEER

20. CONTRACTOR OR BUILDER

21. ORIGINAL USE, IF APPARENT
Residential

22. PRESENT USE
Residential

23. OWNERSHIP PUBLIC ( ) PRIVATE (X)

24. OWNER'S NAME AND ADDRESS IF KNOWN

25. OPEN TO PUBLIC? YES ( ) NO (X)

26. LOCAL CONTRACT PERSON OR ORGANIZATION

27. OTHER SURVEYS IN WHICH INCLUDED

28. NO. OF STORIES 1

29. BASEMENT? YES ( ) NO (X)

30. FOUNDATION MATERIAL
concrete

31. WALL CONSTRUCTION
frame

32. ROOF TYPE AND MATERIAL
Pyramid-metal

33. NO. OF BAYS
FRONT 5 SIDE 4

34. WALL TREATMENT

35. PLAN SHAPE square

36. CHANGES (EXPLAIN IN NO. 42) ADDITION ( ) ALTERED (X) MOVED ( )

37. CONDITION
INTERIOR excellent
EXTERIOR excellent

38. PRESERVATION UNDERWAY? YES ( ) NO (X)

39. ENDANGERED? BY WHAT? YES ( ) NO (X)

40. VISIBLE FROM PUBLIC ROAD? YES (X) NO ( )

41. DISTANCE FROM AND FRONTAGE ON ROAD

42. FURTHER DESCRIPTION OF IMPORTANT FEATURES

attued - enclosed front porch

7-13 PHOTO MUST BE PROVIDED

43. HISTORY AND SIGNIFICANCE

44. DESCRIPTION OF ENVIRONMENT AND OUTBUILDINGS

45. SOURCES OF INFORMATION

46. PREPARED BY

47. ORGANIZATION

48. DATE

49. REVISION DATE(S)



ST-AS-007-192

MISSOURI OFFICE OF HISTORIC PRESERVATION

ARCHITECTURAL/HISTORIC INVENTORY SURVEY FORM

1. NO.

2. COUNTY Scott

3. LOCATION OF NEGATIVES

4. PRESENT LOCAL NAME(S) OR DESIGNATION(S)

5. OTHER NAME(S)

6. SPECIFIC LEGAL LOCATION
TOWNSHIP_____ RANGE_____ SECTION_____
IF CITY OR TOWN, STREET ADDRESS
Chestnut

7. CITY OR TOWN IF RURAL, VICINITY
Scott City

8. DESCRIPTION OF LOCATION

9. COORDINATES UTM
LAT
LONG

10. SITE ( ) STRUCTURE ( )
BUILDING ( ) OBJECT (X)

11. ON NATIONAL REGISTER? YES ( ) NO (X)

12. IS IT ELIGIBLE? YES ( ) NO (X)

13. PART OF ESTAB. HIST. DISTRICT? YES ( ) NO (X)

14. DISTRICT POTENTIAL? YES ( ) NO (X)

15. NAME OF ESTABLISHED DISTRICT

16. THEMATIC CATEGORY
residence

17. DATE(S) OR PERIOD
1970's

18. STYLE OR DESIGN
trailer

19. ARCHITECT OR ENGINEER

20. CONTRACTOR OR BUILDER

21. ORIGINAL USE, IF APPARENT
residence

22. PRESENT USE
residence

23. OWNERSHIP PUBLIC ( ) PRIVATE (X)

24. OWNER'S NAME AND ADDRESS IF KNOWN

25. OPEN TO PUBLIC? YES ( ) NO (X)

26. LOCAL CONTACT PERSON OR ORGANIZATION

27. OTHER SURVEYS IN WHICH INCLUDED

28. NO. OF STORIES 1

29. BASEMENT? YES ( ) NO (X)

30. FOUNDATION MATERIAL
concrete blocks

31. WALL CONSTRUCTION
metal

32. ROOF TYPE AND MATERIAL
flat

33. NO. OF BAYS
FRONT 4 SIDE 1

34. WALL TREATMENT
metal

35. PLAN SHAPE rect.

36. CHANGES (EXPLAIN IN NO. 42) n/a
ADDITION ( ) ALTERED ( ) MOVED ( )

37. CONDITION
INTERIOR_____
EXTERIOR good

38. PRESERVATION UNDERWAY? YES ( ) NO (X)

39. ENDANGERED? BY WHAT? YES ( ) NO (X)

40. VISIBLE FROM PUBLIC ROAD? YES (X) NO ( )

41. DISTANCE FROM AND FRONTAGE ON ROAD

42. FURTHER DESCRIPTION OF IMPORTANT FEATURES

4-18

PHOTO MUST BE PROVIDED

43. HISTORY AND SIGNIFICANCE

44. DESCRIPTION OF ENVIRONMENT AND OUTBUILDINGS

45. SOURCES OF INFORMATION

46. PREPARED BY

47. ORGANIZATION

48. DATE

49. REVISION DATE(S)



ST-AS 007-193

MISSOURI OFFICE OF HISTORIC PRESERVATION

ARCHITECTURAL/HISTORIC INVENTORY SURVEY FORM

1. NO.

2. COUNTY
Scott

3. LOCATION OF NEGATIVES

4. PRESENT LOCAL NAME(S) OR DESIGNATION(S)

5. OTHER NAME(S)

6. SPECIFIC LEGAL LOCATION
TOWNSHIP_____ RANGE_____ SECTION _____
IF CITY OR TOWN, STREET ADDRESS
Chestnut

7. CITY OR TOWN IF RURAL, VICINITY
Scott City

8. DESCRIPTION OF LOCATION

9. COORDINATES UTM
LAT
LONG

10. SITE ( ) STRUCTURE ( )
BUILDING ( ) OBJECT (X)

11. ON NATIONAL REGISTER? YES ( ) NO (X)

12. IS IT ELIGIBLE? YES ( ) NO (X)

13. PART OF ESTAB. HIST. DISTRICT? YES ( ) NO (X)

14. DISTRICT POTENTIAL? YES ( ) NO (X)

15. NAME OF ESTABLISHED DISTRICT

16. THEMATIC CATEGORY
residence

17. DATE(S) OR PERIOD
1970's

18. STYLE OR DESIGN
trailer

19. ARCHITECT OR ENGINEER

20. CONTRACTOR OR BUILDER

21. ORIGINAL USE, IF APPARENT
residential

22. PRESENT USE
residential

23. OWNERSHIP PUBLIC ( ) PRIVATE (X)

24. OWNER'S NAME AND ADDRESS IF KNOWN

25. OPEN TO PUBLIC? YES ( ) NO (X)

26. LOCAL CONTACT PERSON OR ORGANIZATION

27. OTHER SURVEYS IN WHICH INCLUDED

28. NO. OF STORIES 1

29. BASEMENT? YES ( ) NO (X)

30. FOUNDATION MATERIAL
metal facade

31. WALL CONSTRUCTION
metal

32. ROOF TYPE AND MATERIAL
metal

33. NO. OF BAYS
FRONT 2 SIDE 0

34. WALL TREATMENT
metal

35. PLAN SHAPE rect.

36. CHANGES (EXPLAIN IN NO. 42) n/a
ADDITION ( ) ALTERED ( ) MOVED ( )

37. CONDITION
INTERIOR good
EXTERIOR good

38. PRESERVATION UNDERWAY? YES ( ) NO (X)

39. ENDANGERED? BY WHAT? YES ( ) NO (X)

40. VISIBLE FROM PUBLIC ROAD? YES (X) NO ( )

41. DISTANCE FROM AND FRONTAGE ON ROAD

42. FURTHER DESCRIPTION OF IMPORTANT FEATURES

PHOTO MUST BE PROVIDED
4-17

43. HISTORY AND SIGNIFICANCE

44. DESCRIPTION OF ENVIRONMENT AND OUTBUILDINGS

45. SOURCES OF INFORMATION

46. PREPARED BY

47. ORGANIZATION

48. DATE

49. REVISION DATE(S)



ST AS-007-194

MISSOURI OFFICE OF HISTORIC PRESERVATION

ARCHITECTURAL/HISTORIC INVENTORY SURVEY FORM

1. NO.

2. COUNTY
Scott

3. LOCATION OF NEGATIVES

4. PRESENT LOCAL NAME(S) OR DESIGNATION(S)

5. OTHER NAME(S)

6. SPECIFIC LEGAL LOCATION
TOWNSHIP_____ RANGE_____ SECTION _____
IF CITY OR TOWN, STREET ADDRESS
Chestnut

7. CITY OR TOWN IF RURAL, VICINITY
Scott City

8. DESCRIPTION OF LOCATION

9. COORDINATES UTM
LAT
LONG

10. SITE ( ) STRUCTURE ( )
BUILDING ( ) OBJECT (X)

11. ON NATIONAL REGISTER? YES ( ) NO (X)

12. IS IT ELIGIBLE? YES ( ) NO (X)

13. PART OF ESTAB. HIST. DISTRICT? YES ( ) NO (X)

14. DISTRICT POTENTIAL? YES ( ) NO (X)

15. NAME OF ESTABLISHED DISTRICT

16. THEMATIC CATEGORY
residence

17. DATE(S) OR PERIOD
1970's

18. STYLE OR DESIGN
trailer

19. ARCHITECT OR ENGINEER

20. CONTRACTOR OR BUILDER

21. ORIGINAL USE, IF APPARENT
residential

22. PRESENT USE
residential

23. OWNERSHIP PUBLIC ( ) PRIVATE (X)

24. OWNER'S NAME AND ADDRESS IF KNOWN

25. OPEN TO PUBLIC? YES ( ) NO (X)

26. LOCAL CONTACT PERSON OR ORGANIZATION

27. OTHER SURVEYS IN WHICH INCLUDED

28. NO. OF STORIES 1

29. BASEMENT? YES ( ) NO (X)

30. FOUNDATION MATERIAL
facade

31. WALL CONSTRUCTION
metal

32. ROOF TYPE AND MATERIAL
flat

33. NO. OF BAYS
FRONT 5 SIDE

34. WALL TREATMENT
metal

35. PLAN SHAPE

36. CHANGES (EXPLAIN IN NO. 42) ADDITION ( ) ALTERED ( ) MOVED ( )
n/a

37. CONDITION
INTERIOR_____
EXTERIOR good

38. PRESERVATION UNDERWAY? YES ( ) NO (X)

39. ENDANGERED? BY WHAT? YES ( ) NO (X)

40. VISIBLE FROM PUBLIC ROAD? YES (X) NO ( )

41. DISTANCE FROM AND FRONTAGE ON ROAD

42. FURTHER DESCRIPTION OF IMPORTANT FEATURES

PHOTO MUST BE PROVIDED
4-15

43. HISTORY AND SIGNIFICANCE

44. DESCRIPTION OF ENVIRONMENT AND OUTBUILDINGS

45. SOURCES OF INFORMATION

46. PREPARED BY

47. ORGANIZATION

48. DATE

49. REVISION DATE(S)


CGB 034

ST-AS-007-195

MISSOURI OFFICE OF HISTORIC PRESERVATION

ARCHITECTURAL/HISTORIC INVENTORY SURVEY FORM

1. NO.

2. COUNTY
Scott

3. LOCATION OF NEGATIVES

4. PRESENT LOCAL NAME(S) OR DESIGNATION(S)

5. OTHER NAME(S)

6. SPECIFIC LEGAL LOCATION
TOWNSHIP_____ RANGE_____ SECTION _____
IF CITY OR TOWN, STREET ADDRESS
Chestnut

7 CITY OR TOWN IF RURAL, VICINITY
Scott City

8. DESCRIPTION OF LOCATION

9. COORDINATES UTM
LAT
LONG

10. SITE ( ) STRUCTURE ( )
BUILDING (X) OBJECT ( )

11. ON NATIONAL REGISTER? YES ( ) NO (X)

12. IS IT ELIGIBLE? YES ( ) NO (X)

13. PART OF ESTAB. HIST. DISTRICT? YES ( ) NO (X)

14. DISTRICT POTENTIAL? YES ( ) NO (X)

15. NAME OF ESTABLISHED DISTRICT

16. THEMATIC CATEGORY
Residential

17. DATE(S) OR PERIOD
1920

18. STYLE OR DESIGN
Cube Folk

19. ARCHITECT OR ENGINEER

20. CONTRACTOR OR BUILDER

21. ORIGINAL USE, IF APPARENT
Residential

22. PRESENT USE
Residential

23. OWNERSHIP PUBLIC ( ) PRIVATE (X)

24. OWNER'S NAME AND ADDRESS IF KNOWN

25. OPEN TO PUBLIC? YES ( ) NO (X)

26. LOCAL CONTACT PERSON OR ORGANIZATION

27. OTHER SURVEYS IN WHICH INCLUDED

28. NO. OF STORIES 1

29. BASEMENT? YES (X) NO ( )

30. FOUNDATION MATERIAL
Concrete

31. WALL CONSTRUCTION
Frame

32. ROOF TYPE AND MATERIAL
Metal Hipped

33. NO. OF BAYS
FRONT 4 SIDE 2

34. WALL TREATMENT

35. PLAN SHAPE square

36. CHANGES (EXPLAIN IN NO. 42) ADDITION ( ) ALTERED ( ) MOVED ( )

37. CONDITION
INTERIOR good
EXTERIOR good

38. PRESERVATION UNDERWAY? YES ( ) NO (X)

39. ENDANGERED? BY WHAT? YES ( ) NO (X)

40. VISIBLE FROM PUBLIC ROAD? YES (X) NO ( )

41. DISTANCE FROM AND FRONTAGE ON ROAD

42. FURTHER DESCRIPTION OF IMPORTANT FEATURES

PHOTO MUST BE PROVIDED
7-11

43. HISTORY AND SIGNIFICANCE

44. DESCRIPTION OF ENVIRONMENT AND OUTBUILDINGS

45. SOURCES OF INFORMATION

46. PREPARED BY

47. ORGANIZATION

48. DATE

49. REVISION DATE(S)



ST-AS-007-196

MISSOURI OFFICE OF HISTORIC PRESERVATION

ARCHITECTURAL/HISTORIC INVENTORY SURVEY FORM

1. NO.

2. COUNTY Scott

3. LOCATION OF NEGATIVES

4. PRESENT LOCAL NAME(S) OR DESIGNATION(S)

5. OTHER NAME(S)

6. SPECIFIC LEGAL LOCATION
TOWNSHIP_____ RANGE_____ SECTION_____
IF CITY OR TOWN, STREET ADDRESS
Chestnut

7. CITY OR TOWN IF RURAL, VICINITY
Scott City

8. DESCRIPTION OF LOCATION

9. COORDINATES UTM
LAT
LONG

10. SITE ( ) STRUCTURE ( )
BUILDING ( ) OBJECT (X)

11. ON NATIONAL REGISTER? YES ( ) NO (X)

12. IS IT ELIGIBLE? YES ( ) NO (X)

13. PART OF ESTAB. HIST. DISTRICT? YES ( ) NO (X)

14. DISTRICT POTENTIAL? YES ( ) NO (X)

15. NAME OF ESTABLISHED DISTRICT

16. THEMATIC CATEGORY
Resident

17. DATE(S) OR PERIOD
1970's

18. STYLE OR DESIGN
Trailer

19. ARCHITECT OR ENGINEER

20. CONTRACTOR OR BUILDER

21. ORIGINAL USE, IF APPARENT
Residential

22. PRESENT USE
Residential

23. OWNERSHIP PUBLIC ( ) PRIVATE (X)

24. OWNER'S NAME AND ADDRESS IF KNOWN

25. OPEN TO PUBLIC? YES ( ) NO (X)

26. LOCAL CONTACT PERSON OR ORGANIZATION

27. OTHER SURVEYS IN WHICH INCLUDED

28. NO. OF STORIES 1

29. BASEMENT? YES ( ) NO (X)

30. FOUNDATION MATERIAL
Plywood

31. WALL CONSTRUCTION
Metal

32. ROOF TYPE AND MATERIAL
Metal

33. NO. OF BAYS
FRONT 3 SIDE 1

34. WALL TREATMENT
Metal

35. PLAN SHAPE Rect.

36. CHANGES (EXPLAIN IN NO. 42) ADDITION (X) ALTERED (X) MOVED ( )

37. CONDITION
INTERIOR Excellent
EXTERIOR Excellent

38. PRESERVATION UNDERWAY? YES ( ) NO (X)

39. ENDANGERED? BY WHAT? YES ( ) NO (X)

40. VISIBLE FROM PUBLIC ROAD? YES ( ) NO (X)

41. DISTANCE FROM AND FRONTAGE ON ROAD

42. FURTHER DESCRIPTION OF IMPORTANT FEATURES

Alterations - Overhang & Wood Deck
Addition - Tool Shed

PHOTO MUST 4-18 BE PROVIDED

43. HISTORY AND SIGNIFICANCE

44. DESCRIPTION OF ENVIRONMENT AND OUTBUILDINGS

45. SOURCES OF INFORMATION

46. PREPARED BY

47. ORGANIZATION

48. DATE

49. REVISION DATE(S)



ST-AS-007-197

MISSOURI OFFICE OF HISTORIC PRESERVATION

ARCHITECTURAL/HISTORIC INVENTORY SURVEY FORM

1. NO.

2. COUNTY
Scott

3. LOCATION OF NEGATIVES

4. PRESENT LOCAL NAME(S) OR DESIGNATION(S)

5. OTHER NAME(S)

6. SPECIFIC LEGAL LOCATION
TOWNSHIP_____ RANGE_____ SECTION _____
IF CITY OR TOWN, STREET ADDRESS
Chestnut St.

7. CITY OR TOWN IF RURAL, VICINITY
Scott City

8. DESCRIPTION OF LOCATION

9. COORDINATES UTM
LAT
LONG

10. SITE ( ) STRUCTURE ( )
BUILDING (X) OBJECT ( )

11. ON NATIONAL REGISTER? YES ( ) NO (X)

12. IS IT ELIGIBLE? YES ( ) NO (X)

13. PART OF ESTAB. HIST. DISTRICT? YES ( ) NO (X)

14. DISTRICT POTENTIAL? YES ( ) NO (X)

15. NAME OF ESTABLISHED DISTRICT

16. THEMATIC CATEGORY
Res.

17. DATE(S) OR PERIOD
1950's

18. STYLE OR DESIGN
Block

19. ARCHITECT OR ENGINEER

20. CONTRACTOR OR BUILDER

21. ORIGINAL USE, IF APPARENT
Res

22. PRESENT USE
Res.

23. OWNERSHIP PUBLIC ( ) PRIVATE (X)

24. OWNER'S NAME AND ADDRESS IF KNOWN

25. OPEN TO PUBLIC? YES ( ) NO (X)

26. LOCAL CONTACT PERSON OR ORGANIZATION

27. OTHER SURVEYS IN WHICH INCLUDED

28. NO. OF STORIES 1

29. BASEMENT? YES ( ) NO (X)

30. FOUNDATION MATERIAL
Concrete

31. WALL CONSTRUCTION
Brick

32. ROOF TYPE AND MATERIAL
Flat

33. NO. OF BAYS
FRONT 3 SIDE 3

34. WALL TREATMENT

35. PLAN SHAPE Sq.

36. CHANGES (EXPLAIN IN NO. 42) ADDITION ( ) ALTERED ( ) MOVED ( )

37. CONDITION
INTERIOR excell
EXTERIOR excell

38. PRESERVATION UNDERWAY? YES ( ) NO (X)

39. ENDANGERED? BY WHAT? YES ( ) NO (X)

40. VISIBLE FROM PUBLIC ROAD? YES (X) NO ( )

41. DISTANCE FROM AND FRONTAGE ON ROAD
15ft.

42. FURTHER DESCRIPTION OF IMPORTANT FEATURES

PHOTO MUST BE PROVIDED 11-3

43. HISTORY AND SIGNIFICANCE

44. DESCRIPTION OF ENVIRONMENT AND OUTBUILDINGS

45. SOURCES OF INFORMATION

46. PREPARED BY

47. ORGANIZATION

48. DATE | 49. REVISION DATE(S)



ST-AS-007-198

MISSOURI OFFICE OF HISTORIC PRESERVATION

ARCHITECTURAL/HISTORIC INVENTORY SURVEY FORM

1. NO.

2. COUNTY Scott

3. LOCATION OF NEGATIVES

4. PRESENT LOCAL NAME(S) OR DESIGNATION(S)

5. OTHER NAME(S)

6. SPECIFIC LEGAL LOCATION
TOWNSHIP _____ RANGE _____ SECTION _____
IF CITY OR TOWN, STREET ADDRESS
Chestnut

7. CITY OR TOWN IF RURAL, VICINITY
Scott City

8. DESCRIPTION OF LOCATION

9. COORDINATES UTM
LAT
LONG

10. SITE ( ) STRUCTURE ( )
BUILDING (X) OBJECT ( )

11. ON NATIONAL REGISTER? YES ( ) NO (X)

12. IS IT ELIGIBLE? YES ( ) NO (X)

13. PART OF ESTAB. HIST. DISTRICT? YES ( ) NO (X)

14. DISTRICT POTENTIAL? YES ( ) NO (X)

15. NAME OF ESTABLISHED DISTRICT

16. THEMATIC CATEGORY
Residential

17. DATE(S) OR PERIOD
1930

18. STYLE OR DESIGN
folk

19. ARCHITECT OR ENGINEER

20. CONTRACTOR OR BUILDER

21. ORIGINAL USE, IF APPARENT
residential

22. PRESENT USE
residential

23. OWNERSHIP PUBLIC ( ) PRIVATE (X)

24. OWNER'S NAME AND ADDRESS IF KNOWN

25. OPEN TO PUBLIC? YES ( ) NO (X)

26. LOCAL CONTACT PERSON OR ORGANIZATION

27. OTHER SURVEYS IN WHICH INCLUDED

28. NO. OF STORIES 1

29. BASEMENT? YES (X) NO ( )

30. FOUNDATION MATERIAL
conc. block/brick

31. WALL CONSTRUCTION
frame

32. ROOF TYPE AND MATERIAL
pitch/shing.

33. NO. OF BAYS
FRONT 3 SIDE 3

34. WALL TREATMENT
wood

35. PLAN SHAPE rect.

36. CHANGES (EXPLAIN IN NO. 42) ADDITION ( ) ALTERED ( ) MOVED ( )

37. CONDITION
INTERIOR good
EXTERIOR good

38. PRESERVATION UNDERWAY? YES ( ) NO (X)

39. ENDANGERED? BY WHAT? YES ( ) NO (X)

40. VISIBLE FROM PUBLIC ROAD? YES (X) NO ( )

41. DISTANCE FROM AND FRONTAGE ON ROAD
25 ft.

42. FURTHER DESCRIPTION OF IMPORTANT FEATURES

PHOTO MUST 11-17 BE PROVIDED

43. HISTORY AND SIGNIFICANCE

44. DESCRIPTION OF ENVIRONMENT AND OUTBUILDINGS

45. SOURCES OF INFORMATION

46. PREPARED BY

47. ORGANIZATION

48. DATE | 49. REVISION DATE(S)



ST-AS-007-199

MISSOURI OFFICE OF HISTORIC PRESERVATION

ARCHITECTURAL/HISTORIC INVENTORY SURVEY FORM

1. NO.

2. COUNTY
Scott

3. LOCATION OF NEGATIVES

4. PRESENT LOCAL NAME(S) OR DESIGNATION(S)

5. OTHER NAME(S)

6. SPECIFIC LEGAL LOCATION
TOWNSHIP _____ RANGE _____ SECTION _____
IF CITY OR TOWN, STREET ADDRESS
Chestnut

7. CITY OR TOWN IF RURAL, VICINITY
Scott City

8. DESCRIPTION OF LOCATION

9. COORDINATES UTM
LAT
LONG

10. SITE ( ) STRUCTURE ( )
BUILDING (X) OBJECT ( )

11. ON NATIONAL REGISTER? YES ( ) NO (X)

12. IS IT ELIGIBLE? YES ( ) NO (X)

13. PART OF ESTAB. HIST. DISTRICT? YES ( ) NO (X)

14. DISTRICT POTENTIAL? YES ( ) NO (X)

15. NAME OF ESTABLISHED DISTRICT

16. THEMATIC CATEGORY
Residential

17. DATE(S) OR PERIOD
1930

18. STYLE OR DESIGN
Folk

19. ARCHITECT OR ENGINEER

20. CONTRACTOR OR BUILDER

21. ORIGINAL USE, IF APPARENT
residential

22. PRESENT USE
residential

23. OWNERSHIP PUBLIC ( ) PRIVATE (X)

24. OWNER'S NAME AND ADDRESS IF KNOWN

25. OPEN TO PUBLIC? YES ( ) NO (X)

26. LOCAL CONTACT PERSON OR ORGANIZATION

27. OTHER SURVEYS IN WHICH INCLUDED

28. NO. OF STORIES 1

29. BASEMENT? YES (X) NO ( )

30. FOUNDATION MATERIAL
brick

31. WALL CONSTRUCTION
frame

32. ROOF TYPE AND MATERIAL
Pyram/shing

33. NO. OF BAYS FRONT 3 SIDE 3

34. WALL TREATMENT
asbes siding

35. PLAN SHAPE square

36. CHANGES (EXPLAIN IN NO. 42) ADDITION ( ) ALTERED ( ) MOVED ( )

37. CONDITION
INTERIOR excellent
EXTERIOR excellent

38. PRESERVATION UNDERWAY? YES ( ) NO (X)

39. ENDANGERED? BY WHAT? YES ( ) NO (X)

40. VISIBLE FROM PUBLIC ROAD? YES (X) NO ( )

41. DISTANCE FROM AND FRONTAGE ON ROAD
60 ft.

42. FURTHER DESCRIPTION OF IMPORTANT FEATURES

PHOTO MUST BE PROVIDED 11-16

43. HISTORY AND SIGNIFICANCE

44. DESCRIPTION OF ENVIRONMENT AND OUTBUILDINGS

45. SOURCES OF INFORMATION

46. PREPARED BY

47. ORGANIZATION

48. DATE | 49. REVISION DATE(S)



MISSOURI OFFICE OF HISTORIC PRESERVATION

ARCHITECTURAL/HISTORIC INVENTORY SURVEY FORM

ST-AS-007-200

1. NO.

2. COUNTY: Scott

3. LOCATION OF NEGATIVES

4. PRESENT LOCAL NAME(S) OR DESIGNATION(S): Illmo Baptist Church

5. OTHER NAME(S): First Baptist Church of Illmo, Missouri.

6. SPECIFIC LEGAL LOCATION
TOWNSHIP_____ RANGE_____ SECTION _____
IF CITY OR TOWN, STREET ADDRESS: corner of Chestnut and 2nd

7. CITY OR TOWN IF RURAL, VICINITY: Scott City

8. DESCRIPTION OF LOCATION

9. COORDINATES UTM
LAT
LONG

10. SITE ( ) STRUCTURE (X)
BUILDING ( ) OBJECT ( )

11. ON NATIONAL REGISTER? YES ( ) NO (X)

12. IS IT ELIGIBLE? YES (X) NO ( )

13. PART OF ESTAB. HIST. DISTRICT? YES ( ) NO (X)

14. DISTRICT POTENTIAL? YES ( ) NO (X)

15. NAME OF ESTABLISHED DISTRICT

16. THEMATIC CATEGORY: Eccleseast.

17. DATE(S) OR PERIOD: 1923

18. STYLE OR DESIGN: Greek Revival

19. ARCHITECT OR ENGINEER

20. CONTRACTOR OR BUILDER

21. ORIGINAL USE, IF APPARENT: church

22. PRESENT USE: church

23. OWNERSHIP PUBLIC ( ) PRIVATE (X)

24. OWNER'S NAME AND ADDRESS IF KNOWN

25. OPEN TO PUBLIC? YES (X) NO ( )

26. LOCAL CONTACT PERSON OR ORGANIZATION

27. OTHER SURVEYS IN WHICH INCLUDED

28. NO. OF STORIES: 2

29. BASEMENT? YES (X) NO ( )

30. FOUNDATION MATERIAL: concrete

31. WALL CONSTRUCTION: brick

32. ROOF TYPE AND MATERIAL: pitched asb. shingle

33. NO. OF BAYS FRONT 3 SIDE 7

34. WALL TREATMENT: brick

35. PLAN SHAPE: sq.

36. CHANGES (EXPLAIN IN NO. 42) ADDITION (X) ALTERED ( ) MOVED ( )

37. CONDITION
INTERIOR: excellent
EXTERIOR: excellent

38. PRESERVATION UNDERWAY? YES ( ) NO (X)

39. ENDANGERED? BY WHAT? YES ( ) NO (X)

40. VISIBLE FROM PUBLIC ROAD? YES (X) NO ( )

41. DISTANCE FROM AND FRONTAGE ON ROAD

42. FURTHER DESCRIPTION OF IMPORTANT FEATURES

addition - east wing
Doric columns - windows 6 over 6

PHOTO MUST 8-29 BE PROVIDED

43. HISTORY AND SIGNIFICANCE

44. DESCRIPTION OF ENVIRONMENT AND OUTBUILDINGS

45. SOURCES OF INFORMATION

46. PREPARED BY

47. ORGANIZATION

48. DATE

49. REVISION DATE(S)



ST-AS-007-201

MISSOURI OFFICE OF HISTORIC PRESERVATION

ARCHITECTURAL/HISTORIC INVENTORY SURVEY FORM

1. NO.

2. COUNTY: Scott

3. LOCATION OF NEGATIVES

4. PRESENT LOCAL NAME(S) OR DESIGNATION(S): Shaklee - Carol & Dave Roth 264-3431

5. OTHER NAME(S): Rainbow

6. SPECIFIC LEGAL LOCATION
TOWNSHIP_____ RANGE_____ SECTION _____
IF CITY OR TOWN, STREET ADDRESS: 309 Crites

7. CITY OR TOWN IF RURAL, VICINITY: Scott City

8. DESCRIPTION OF LOCATION

9. COORDINATES UTM
LAT
LONG

10. SITE ( ) STRUCTURE (X)
BUILDING ( ) OBJECT ( )

11. ON NATIONAL REGISTER? YES ( ) NO (X)

12. IS IT ELIGIBLE? YES ( ) NO (X)

13. PART OF ESTAB. HIST. DISTRICT? YES ( ) NO (X)

14. DISTRICT POTENTIAL? YES ( ) NO (X)

15. NAME OF ESTABLISHED DISTRICT

16. THEMATIC CATEGORY: Commercial

17. DATE(S) OR PERIOD: 1962

18. STYLE OR DESIGN: Contemporary

19. ARCHITECT OR ENGINEER

20. CONTRACTOR OR BUILDER

21. ORIGINAL USE, IF APPARENT: Commercial

22. PRESENT USE: Commercial

23. OWNERSHIP PUBLIC ( ) PRIVATE (X)

24. OWNER'S NAME AND ADDRESS IF KNOWN: Carol & Dave Roth

25. OPEN TO PUBLIC? YES (X) NO ( )

26. LOCAL CONTACT PERSON OR ORGANIZATION

27. OTHER SURVEYS IN WHICH INCLUDED

28. NO. OF STORIES: 1

29. BASEMENT? YES ( ) NO (X)

30. FOUNDATION MATERIAL: Concrete

31. WALL CONSTRUCTION: Cutstone

32. ROOF TYPE AND MATERIAL: Gables, pitched/asph. shin

33. NO. OF BAYS FRONT 6 SIDE 2

34. WALL TREATMENT: Cut Stone

35. PLAN SHAPE: Rect.

36. CHANGES (EXPLAIN IN NO. 42) ADDITION ( ) ALTERED ( ) MOVED ( )

37. CONDITION
INTERIOR: Excellent
EXTERIOR: Excellent

38. PRESERVATION UNDERWAY? YES ( ) NO (X)

39. ENDANGERED? BY WHAT? YES ( ) NO (X)

40. VISIBLE FROM PUBLIC ROAD? YES (X) NO ( )

41. DISTANCE FROM AND FRONTAGE ON ROAD

42. FURTHER DESCRIPTION OF IMPORTANT FEATURES

PHOTO MUST BE PROVIDED
19-3

43. HISTORY AND SIGNIFICANCE

44. DESCRIPTION OF ENVIRONMENT AND OUTBUILDINGS

45. SOURCES OF INFORMATION

46. PREPARED BY

47. ORGANIZATION

48. DATE

49. REVISION DATE(S)

ST-AS-007-202

MISSOURI OFFICE OF HISTORIC PRESERVATION

ARCHITECTURAL/HISTORIC INVENTORY SURVEY FORM

1. NO.

2. COUNTY Scott

3. LOCATION OF NEGATIVES

4. PRESENT LOCAL NAME(S) OR DESIGNATION(S)
Scott City Meat Processing

5. OTHER NAME(S)

6. SPECIFIC LEGAL LOCATION
TOWNSHIP _____ RANGE _____ SECTION _____
IF CITY OR TOWN, STREET ADDRESS
316 Crites

7. CITY OR TOWN IF RURAL, VICINITY
Scott City

8. DESCRIPTION OF LOCATION

9. COORDINATES UTM
LAT
LONG

10. SITE ( ) STRUCTURE ( )
BUILDING (X) OBJECT ( )

11. ON NATIONAL REGISTER? YES ( ) NO (X)

12. IS IT ELIGIBLE? YES ( ) NO (X)

13. PART OF ESTAB. HIST. DISTRICT? YES ( ) NO (X)

14. DISTRICT POTENTIAL? YES ( ) NO (X)

15. NAME OF ESTABLISHED DISTRICT

16. THEMATIC CATEGORY
Commercial

17. DATE(S) OR PERIOD
1960

18. STYLE OR DESIGN
Commercial

19. ARCHITECT OR ENGINEER

20. CONTRACTOR OR BUILDER

21. ORIGINAL USE, IF APPARENT
Commercial

22. PRESENT USE
Meat Processing

23. OWNERSHIP PUBLIC ( ) PRIVATE (X)

24. OWNER'S NAME AND ADDRESS IF KNOWN

25. OPEN TO PUBLIC? YES (X) NO ( )

26. LOCAL CONTACT PERSON OR ORGANIZATION

27. OTHER SURVEYS IN WHICH INCLUDED

28. NO. OF STORIES 1

29. BASEMENT? YES ( ) NO (X)

30. FOUNDATION MATERIAL
Concrete

31. WALL CONSTRUCTION
Concrete Block

32. ROOF TYPE AND MATERIAL
Flat-asphalt

33. NO. OF BAYS
FRONT 4 SIDE 0

34. WALL TREATMENT

35. PLAN SHAPE Square

36. CHANGES (EXPLAIN IN NO. 42) ADDITION ( ) ALTERED ( ) MOVED ( )

37. CONDITION
INTERIOR Excellent
EXTERIOR Excellent

38. PRESERVATION UNDERWAY? YES ( ) NO (X)

39. ENDANGERED? BY WHAT? YES ( ) NO (X)

40. VISIBLE FROM PUBLIC ROAD? YES (X) NO ( )

41. DISTANCE FROM AND FRONTAGE ON ROAD

42. FURTHER DESCRIPTION OF IMPORTANT FEATURES

19-9 PHOTO MUST BE PROVIDED

43. HISTORY AND SIGNIFICANCE

44. DESCRIPTION OF ENVIRONMENT AND OUTBUILDINGS

45. SOURCES OF INFORMATION

46. PREPARED BY

47. ORGANIZATION

48. DATE

49. REVISION DATE(S)


FORD

ST AS 007-203

MISSOURI OFFICE OF HISTORIC PRESERVATION

ARCHITECTURAL/HISTORIC INVENTORY SURVEY FORM

1. NO.

2. COUNTY: Scott

3. LOCATION OF NEGATIVES

4. PRESENT LOCAL NAME(S) OR DESIGNATION(S)

5. OTHER NAME(S)

6. SPECIFIC LEGAL LOCATION
TOWNSHIP_____ RANGE_____ SECTION _____
IF CITY OR TOWN, STREET ADDRESS: 400 Crites

7. CITY OR TOWN IF RURAL, VICINITY: Scott City

8. DESCRIPTION OF LOCATION

9. COORDINATES UTM
LAT
LONG

10. SITE ( ) STRUCTURE (X)
BUILDING ( ) OBJECT ( )

11. ON NATIONAL REGISTER? YES ( ) NO (X)

12. IS IT ELIGIBLE? YES ( ) NO (X)

13. PART OF ESTAB. HIST. DISTRICT? YES ( ) NO (X)

14. DISTRICT POTENTIAL? YES ( ) NO (X)

15. NAME OF ESTABLISHED DISTRICT

16. THEMATIC CATEGORY: Residence

17. DATE(S) OR PERIOD: 1950's

18. STYLE OR DESIGN: Contemporary

19. ARCHITECT OR ENGINEER

20. CONTRACTOR OR BUILDER

21. ORIGINAL USE, IF APPARENT

22. PRESENT USE: Commercial

23. OWNERSHIP PUBLIC ( ) PRIVATE (X)

24. OWNER'S NAME AND ADDRESS IF KNOWN

25. OPEN TO PUBLIC? YES ( ) NO (X)

26. LOCAL CONTACT PERSON OR ORGANIZATION

27. OTHER SURVEYS IN WHICH INCLUDED

28. NO. OF STORIES: 1

29. BASEMENT? YES ( ) NO (X)

30. FOUNDATION MATERIAL: Concrete Blocks

31. WALL CONSTRUCTION: Frame

32. ROOF TYPE AND MATERIAL: Slant Tin

33. NO. OF BAYS FRONT 1 SIDE 0

34. WALL TREATMENT: Alum. Siding

35. PLAN SHAPE: Rect.

36. CHANGES (EXPLAIN IN NO. 42) ADDITION ( ) ALTERED ( ) MOVED ( )

37. CONDITION
INTERIOR: Fair
EXTERIOR: Fair

38. PRESERVATION UNDERWAY? YES ( ) NO (X)

39. ENDANGERED? BY WHAT? YES ( ) NO (X)

40. VISIBLE FROM PUBLIC ROAD? YES (X) NO ( )

41. DISTANCE FROM AND FRONTAGE ON ROAD

42. FURTHER DESCRIPTION OF IMPORTANT FEATURES

In back a rect. building - Alum. Siding pitched asph shingles- concrete foundation

PHOTO MUST BE PROVIDED

18-14

43. HISTORY AND SIGNIFICANCE

44. DESCRIPTION OF ENVIRONMENT AND OUTBUILDINGS

45. SOURCES OF INFORMATION

46. PREPARED BY

47. ORGANIZATION

48. DATE

49. REVISION DATE(S)



ST-AS-007-204

MISSOURI OFFICE OF HISTORIC PRESERVATION

ARCHITECTURAL/HISTORIC INVENTORY SURVEY FORM

1. NO.

2. COUNTY: Scott

3. LOCATION OF NEGATIVES

4. PRESENT LOCAL NAME(S) OR DESIGNATION(S): Long Branch

5. OTHER NAME(S)

6. SPECIFIC LEGAL LOCATION
TOWNSHIP_____ RANGE_____ SECTION_____
IF CITY OR TOWN, STREET ADDRESS: Crities

7. CITY OR TOWN IF RURAL, VICINITY: Scott City

8. DESCRIPTION OF LOCATION

9. COORDINATES UTM
LAT
LONG

10. SITE ( ) STRUCTURE (X)
BUILDING ( ) OBJECT ( )

11. ON NATIONAL REGISTER? YES ( ) NO (X)

12. IS IT ELIGIBLE? YES ( ) NO (X)

13. PART OF ESTAB. HIST. DISTRICT? YES ( ) NO (X)

14. DISTRICT POTENTIAL? YES ( ) NO (X)

15. NAME OF ESTABLISHED DISTRICT

16. THEMATIC CATEGORY: Commercial

17. DATE(S) OR PERIOD: 1960's

18. STYLE OR DESIGN: Contemp-block

19. ARCHITECT OR ENGINEER

20. CONTRACTOR OR BUILDER

21. ORIGINAL USE, IF APPARENT: Commercial

22. PRESENT USE: Commercial

23. OWNERSHIP PUBLIC ( ) PRIVATE (X)

24. OWNER'S NAME AND ADDRESS IF KNOWN

25. OPEN TO PUBLIC? YES (X) NO ( )

26. LOCAL CONTACT PERSON OR ORGANIZATION

27. OTHER SURVEYS IN WHICH INCLUDED

28. NO. OF STORIES: 1

29. BASEMENT? YES ( ) NO (X)

30. FOUNDATION MATERIAL: Concrete Block

31. WALL CONSTRUCTION: Concrete Block

32. ROOF TYPE AND MATERIAL: N/A

33. NO. OF BAYS FRONT 3 SIDE _

34. WALL TREATMENT: Concrete blk./Brick

35. PLAN SHAPE: Rect.

36. CHANGES (EXPLAIN IN NO. 42) ADDITION ( ) ALTERED ( ) MOVED ( )

37. CONDITION
INTERIOR: Good
EXTERIOR: Good

38. PRESERVATION UNDERWAY? YES ( ) NO (X)

39. ENDANGERED? BY WHAT? YES ( ) NO (X)

40. VISIBLE FROM PUBLIC ROAD? YES (X) NO ( )

41. DISTANCE FROM AND FRONTAGE ON ROAD

42. FURTHER DESCRIPTION OF IMPORTANT FEATURES

PHOTO MUST BE PROVIDED
19-8

43. HISTORY AND SIGNIFICANCE

44. DESCRIPTION OF ENVIRONMENT AND OUTBUILDINGS

45. SOURCES OF INFORMATION

46. PREPARED BY

47. ORGANIZATION

48. DATE

49. REVISION DATE(S)


Pabst
Blue Ribbon
PEG BEER · LIQ
Long Branch
ICE

ST-AS-007-205

MISSOURI OFFICE OF HISTORIC PRESERVATION

ARCHITECTURAL/HISTORIC INVENTORY SURVEY FORM

1. NO.

2. COUNTY
Scott

3. LOCATION OF NEGATIVES

4. PRESENT LOCAL NAME(S) OR DESIGNATION(S)

5. OTHER NAME(S)

6. SPECIFIC LEGAL LOCATION
TOWNSHIP_____ RANGE_____ SECTION _____
IF CITY OR TOWN, STREET ADDRESS
SE Cor. Crites & Main

7. CITY OR TOWN IF RURAL, VICINITY
Scott City

8. DESCRIPTION OF LOCATION

9. COORDINATES UTM
LAT
LONG

10. SITE ( ) STRUCTURE ( )
BUILDING (X) OBJECT ( )

11. ON NATIONAL REGISTER? YES ( ) NO (X)

12. IS IT ELIGIBLE? YES ( ) NO (X)

13. PART OF ESTAB. HIST. DISTRICT? YES ( ) NO (X)

14. DISTRICT POTENTIAL? YES ( ) NO (X)

15. NAME OF ESTABLISHED DISTRICT

16. THEMATIC CATEGORY

17. DATE(S) OR PERIOD
1960

18. STYLE OR DESIGN
Commercial

19. ARCHITECT OR ENGINEER

20. CONTRACTOR OR BUILDER

21. ORIGINAL USE, IF APPARENT
Zephyr Gas

22. PRESENT USE
Vacant

23. OWNERSHIP PUBLIC ( ) PRIVATE (X)

24. OWNER'S NAME AND ADDRESS IF KNOWN
James H. Arnold
314-264-3181

25. OPEN TO PUBLIC? YES ( ) NO (X)

26. LOCAL CONTACT PERSON OR ORGANIZATION

27. OTHER SURVEYS IN WHICH INCLUDED

28. NO. OF STORIES 1

29. BASEMENT? YES ( ) NO (X)

30. FOUNDATION MATERIAL
Concrete

31. WALL CONSTRUCTION
Brick

32. ROOF TYPE AND MATERIAL
Mansaid-Machif.

33. NO. OF BAYS
FRONT 6 SIDE 3

34. WALL TREATMENT

35. PLAN SHAPE

36. CHANGES (EXPLAIN IN NO. 42) ADDITION ( ) ALTERED ( ) MOVED ( )

37. CONDITION
INTERIOR Good
EXTERIOR Excellent

38. PRESERVATION UNDERWAY? YES ( ) NO (X)

39. ENDANGERED? BY WHAT? YES ( ) NO (X)

40. VISIBLE FROM PUBLIC ROAD? YES (X) NO ( )

41. DISTANCE FROM AND FRONTAGE ON ROAD

42. FURTHER DESCRIPTION OF IMPORTANT FEATURES

PHOTO MUST BE PROVIDED
19-2

43. HISTORY AND SIGNIFICANCE

44. DESCRIPTION OF ENVIRONMENT AND OUTBUILDINGS

45. SOURCES OF INFORMATION

46. PREPARED BY

47. ORGANIZATION

48. DATE 49. REVISION DATE(S)

MISSOURI OFFICE OF HISTORIC PRESERVATION

ARCHITECTURAL/HISTORIC INVENTORY SURVEY FORM

ST-AS-007-173

1. NO.

2. COUNTY
Scott

3. LOCATION OF NEGATIVES

4. PRESENT LOCAL NAME(S) OR DESIGNATION(S)

5. OTHER NAME(S)

6. SPECIFIC LEGAL LOCATION
TOWNSHIP_____ RANGE_____ SECTION _____
IF CITY OR TOWN, STREET ADDRESS
401 Daugherty

7. CITY OR TOWN IF RURAL, VICINITY
Scott City

8. DESCRIPTION OF LOCATION

9. COORDINATES UTM
LAT
LONG

10. SITE ( ) STRUCTURE ( )
BUILDING (X) OBJECT ( )

11. ON NATIONAL REGISTER? YES ( ) NO (X)

12. IS IT ELIGIBLE? YES ( ) NO (X)

13. PART OF ESTAB. HIST. DISTRICT? YES ( ) NO (X)

14. DISTRICT POTENTIAL? YES ( ) NO (X)

15. NAME OF ESTABLISHED DISTRICT

16. THEMATIC CATEGORY
Residence

17. DATE(S) OR PERIOD
1910's

18. STYLE OR DESIGN
Folk

19. ARCHITECT OR ENGINEER

20. CONTRACTOR OR BUILDER

21. ORIGINAL USE, IF APPARENT
Residence

22. PRESENT USE
Residence

23. OWNERSHIP PUBLIC ( ) PRIVATE (X)

24. OWNER'S NAME AND ADDRESS IF KNOWN

25. OPEN TO PUBLIC? YES ( ) NO (X)

26. LOCAL CONTACT PERSON OR ORGANIZATION

27. OTHER SURVEYS IN WHICH INCLUDED

28. NO. OF STORIES 1

29. BASEMENT? YES ( ) NO (X)

30. FOUNDATION MATERIAL
Concrete Block

31. WALL CONSTRUCTION
Frame

32. ROOF TYPE AND MATERIAL
Pitched Tin

33. NO. OF BAYS
FRONT 3 SIDE 2

34. WALL TREATMENT
Wooden Siding

35. PLAN SHAPE Cube

36. CHANGES (EXPLAIN IN NO. 42) ADDITION ( ) ALTERED ( ) MOVED ( )

37. CONDITION
INTERIOR Fair
EXTERIOR Fair

38. PRESERVATION UNDERWAY? YES ( ) NO (X)

39. ENDANGERED? BY WHAT? YES ( ) NO (X)

40. VISIBLE FROM PUBLIC ROAD? YES (X) NO ( )

41. DISTANCE FROM AND FRONTAGE ON ROAD

42. FURTHER DESCRIPTION OF IMPORTANT FEATURES

Shed in backyard - Tin pitched roof.

PHOTO MUST BE PROVIDED
18-7

43. HISTORY AND SIGNIFICANCE

44. DESCRIPTION OF ENVIRONMENT AND OUTBUILDINGS

45. SOURCES OF INFORMATION

46. PREPARED BY

47. ORGANIZATION

48. DATE

49. REVISION DATE(S)



ST-AS-007-174

MISSOURI OFFICE OF HISTORIC PRESERVATION

ARCHITECTURAL/HISTORIC INVENTORY SURVEY FORM

1. NO.

2. COUNTY Scott

3. LOCATION OF NEGATIVES

4. PRESENT LOCAL NAME(S) OR DESIGNATION(S)

5. OTHER NAME(S)

6. SPECIFIC LEGAL LOCATION
TOWNSHIP _____ RANGE _____ SECTION _____
IF CITY OR TOWN, STREET ADDRESS
S 500 Delmar

7. CITY OR TOWN IF RURAL, VICINITY
Scott City

8. DESCRIPTION OF LOCATION

9. COORDINATES UTM
LAT
LONG

10. SITE ( ) STRUCTURE ( )
BUILDING (X) OBJECT ( )

11. ON NATIONAL REGISTER? YES ( ) NO (X)

12. IS IT ELIGIBLE? YES ( ) NO (X)

13. PART OF ESTAB. HIST. DISTRICT? YES ( ) NO (X)

14. DISTRICT POTENTIAL? YES ( ) NO (X)

15. NAME OF ESTABLISHED DISTRICT

16. THEMATIC CATEGORY

17. DATE(S) OR PERIOD
1970's

18. STYLE OR DESIGN
Contemporary

19. ARCHITECT OR ENGINEER

20. CONTRACTOR OR BUILDER

21. ORIGINAL USE, IF APPARENT
Residence

22. PRESENT USE
Residence

23. OWNERSHIP PUBLIC ( ) PRIVATE (X)

24. OWNER'S NAME AND ADDRESS IF KNOWN

25. OPEN TO PUBLIC? YES ( ) NO (X)

26. LOCAL CONTACT PERSON OR ORGANIZATION

27. OTHER SURVEYS IN WHICH INCLUDED

28. NO. OF STORIES 1

29. BASEMENT? YES ( ) NO (X)

30. FOUNDATION MATERIAL
Concrete Blocks

31. WALL CONSTRUCTION
Frame

32. ROOF TYPE AND MATERIAL
Pitched Asb. Shingle

33. NO. OF BAYS
FRONT 4 SIDE

34. WALL TREATMENT
Alum. Siding

35. PLAN SHAPE Rect.

36. CHANGES (EXPLAIN IN NO. 42) ADDITION ( ) ALTERED (X) MOVED ( )

37. CONDITION
INTERIOR Good
EXTERIOR Good

38. PRESERVATION UNDERWAY? YES ( ) NO (X)

39. ENDANGERED? BY WHAT? YES ( ) NO (X)

40. VISIBLE FROM PUBLIC ROAD? YES (X) NO ( )

41. DISTANCE FROM AND FRONTAGE ON ROAD

42. FURTHER DESCRIPTION OF IMPORTANT FEATURES

Altered - enclosed front porch.
Addition - Northside

PHOTO MUST 14-26 BE PROVIDED

43. HISTORY AND SIGNIFICANCE

44. DESCRIPTION OF ENVIRONMENT AND OUTBUILDINGS

45. SOURCES OF INFORMATION

46. PREPARED BY

47. ORGANIZATION

48. DATE | 49. REVISION DATE(S)



ST-AS-007-175

MISSOURI OFFICE OF HISTORIC PRESERVATION

ARCHITECTURAL/HISTORIC INVENTORY SURVEY FORM

1. NO.

2. COUNTY Scott

3. LOCATION OF NEGATIVES

4. PRESENT LOCAL NAME(S) OR DESIGNATION(S)

5. OTHER NAME(S)

6. SPECIFIC LEGAL LOCATION
TOWNSHIP_____ RANGE_____ SECTION _____
IF CITY OR TOWN, STREET ADDRESS
504 Delmar St.

7. CITY OR TOWN IF RURAL, VICINITY
Scott City

8. DESCRIPTION OF LOCATION

9. COORDINATES UTM
LAT
LONG

10. SITE ( ) STRUCTURE ( )
BUILDING (X) OBJECT ( )

11. ON NATIONAL REGISTER? YES ( ) NO (X)

12. IS IT ELIGIBLE? YES ( ) NO (X)

13. PART OF ESTAB. HIST. DISTRICT? YES ( ) NO (X)

14. DISTRICT POTENTIAL? YES ( ) NO (X)

15. NAME OF ESTABLISHED DISTRICT

16. THEMATIC CATEGORY

17. DATE(S) OR PERIOD
1970's

18. STYLE OR DESIGN
Contemporary/Ranch

19. ARCHITECT OR ENGINEER

20. CONTRACTOR OR BUILDER

21. ORIGINAL USE, IF APPARENT
Residence

22. PRESENT USE
Residence

23. OWNERSHIP PUBLIC ( ) PRIVATE (X)

24. OWNER'S NAME AND ADDRESS IF KNOWN

25. OPEN TO PUBLIC? YES ( ) NO (X)

26. LOCAL CONTACT PERSON OR ORGANIZATION

27. OTHER SURVEYS IN WHICH INCLUDED

28. NO. OF STORIES 1

29. BASEMENT? YES ( ) NO (X)

30. FOUNDATION MATERIAL
Stone

31. WALL CONSTRUCTION
Frame

32. ROOF TYPE AND MATERIAL
Hipped/asb. shingle

33. NO. OF BAYS
FRONT 3 SIDE 3

34. WALL TREATMENT ½ Facade
Alum. siding/Cube stone

35. PLAN SHAPE L - Shape

36. CHANGES (EXPLAIN IN NO. 42) ADDITION ( ) ALTERED ( ) MOVED ( )

37. CONDITION
INTERIOR Excellent
EXTERIOR Excellent

38. PRESERVATION UNDERWAY? YES ( ) NO (X)

39. ENDANGERED? BY WHAT? YES ( ) NO (X)

40. VISIBLE FROM PUBLIC ROAD? YES (X) NO ( )

41. DISTANCE FROM AND FRONTAGE ON ROAD

42. FURTHER DESCRIPTION OF IMPORTANT FEATURES

PHOTO MUST 14-24 BE PROVIDED

43. HISTORY AND SIGNIFICANCE

44. DESCRIPTION OF ENVIRONMENT AND OUTBUILDINGS

45. SOURCES OF INFORMATION

46. PREPARED BY

47. ORGANIZATION

48. DATE 49. REVISION DATE(S)



ST-AS-007-176

MISSOURI OFFICE OF HISTORIC PRESERVATION

ARCHITECTURAL/HISTORIC INVENTORY SURVEY FORM

1. NO.

2. COUNTY Scott

3. LOCATION OF NEGATIVES

4. PRESENT LOCAL NAME(S) OR DESIGNATION(S)

5. OTHER NAME(S)

6. SPECIFIC LEGAL LOCATION
TOWNSHIP_____ RANGE_____ SECTION _____
IF CITY OR TOWN, STREET ADDRESS
Delmar

7. CITY OR TOWN Scott City IF RURAL, VICINITY

8. DESCRIPTION OF LOCATION

9. COORDINATES UTM
LAT
LONG

10. SITE ( ) STRUCTURE ( )
BUILDING (X) OBJECT ( )

11. ON NATIONAL REGISTER? YES ( ) NO (X)

12. IS IT ELIGIBLE? YES ( ) NO (X)

13. PART OF ESTAB. HIST. DISTRICT? YES ( ) NO (X)

14. DISTRICT POTENTIAL? YES ( ) NO (X)

15. NAME OF ESTABLISHED DISTRICT

16. THEMATIC CATEGORY

17. DATE(S) OR PERIOD
19 -

18. STYLE OR DESIGN
Shed (folk)

19. ARCHITECT OR ENGINEER

20. CONTRACTOR OR BUILDER

21. ORIGINAL USE, IF APPARENT

22. PRESENT USE
Residence

23. OWNERSHIP PUBLIC ( ) PRIVATE ( )

24. OWNER'S NAME AND ADDRESS IF KNOWN

25. OPEN TO PUBLIC? YES ( ) NO ( )

26. LOCAL CONTACT PERSON OR ORGANIZATION

27. OTHER SURVEYS IN WHICH INCLUDED

28. NO. OF STORIES 1

29. BASEMENT? YES ( ) NO ( )

30. FOUNDATION MATERIAL
Block

31. WALL CONSTRUCTION
Wood Frame

32. ROOF TYPE AND MATERIAL
low pit. tar paper

33. NO. OF BAYS
FRONT 2 SIDE 1

34. WALL TREATMENT
Asb. Shingle

35. PLAN SHAPE Rect.

36. CHANGES (EXPLAIN IN NO. 42) ADDITION ( ) ALTERED ( ) MOVED ( )

37. CONDITION
INTERIOR_____
EXTERIOR Poor

38. PRESERVATION UNDERWAY? YES ( ) NO (X)

39. ENDANGERED? BY WHAT? YES ( ) NO (X)

40. VISIBLE FROM PUBLIC ROAD? YES (X) NO ( )

41. DISTANCE FROM AND FRONTAGE ON ROAD

42. FURTHER DESCRIPTION OF IMPORTANT FEATURES

PHOTO MUST 14-25 BE PROVIDED

43. HISTORY AND SIGNIFICANCE

44. DESCRIPTION OF ENVIRONMENT AND OUTBUILDINGS

45. SOURCES OF INFORMATION

46. PREPARED BY

47. ORGANIZATION

48. DATE | 49. REVISION DATE(S)



ST-AS-007-177

MISSOURI OFFICE OF HISTORIC PRESERVATION

ARCHITECTURAL/HISTORIC INVENTORY SURVEY FORM

1. NO.

2. COUNTY Scott

3. LOCATION OF NEGATIVES

4. PRESENT LOCAL NAME(S) OR DESIGNATION(S)

5. OTHER NAME(S)

6. SPECIFIC LEGAL LOCATION
TOWNSHIP_____ RANGE_____ SECTION _____
IF CITY OR TOWN, STREET ADDRESS
Delmar Fornfelt

7. CITY OR TOWN IF RURAL, VICINITY
Scott City

8. DESCRIPTION OF LOCATION

9. COORDINATES UTM
LAT
LONG

10. SITE ( ) STRUCTURE ( )
BUILDING ( ) OBJECT (X)

11. ON NATIONAL REGISTER? YES ( ) NO (X)

12. IS IT ELIGIBLE? YES ( ) NO (X)

13. PART OF ESTAB. HIST. DISTRICT? YES ( ) NO (X)

14. DISTRICT POTENTIAL? YES (X) NO ( )

15. NAME OF ESTABLISHED DISTRICT

16. THEMATIC CATEGORY
Trailer

17. DATE(S) OR PERIOD
1970's

18. STYLE OR DESIGN
Dbl. Wide Trailer

19. ARCHITECT OR ENGINEER

20. CONTRACTOR OR BUILDER

21. ORIGINAL USE, IF APPARENT
Residence

22. PRESENT USE
Residence

23. OWNERSHIP PUBLIC ( ) PRIVATE (X)

24. OWNER'S NAME AND ADDRESS IF KNOWN

25. OPEN TO PUBLIC? YES ( ) NO (X)

26. LOCAL CONTACT PERSON OR ORGANIZATION

27. OTHER SURVEYS IN WHICH INCLUDED

28. NO. OF STORIES 1

29. BASEMENT? YES ( ) NO (X)

30. FOUNDATION MATERIAL
Block

31. WALL CONSTRUCTION
Steel

32. ROOF TYPE AND MATERIAL
Flat

33. NO. OF BAYS
FRONT 4 SIDE 1

34. WALL TREATMENT
Steel

35. PLAN SHAPE Rect.

36. CHANGES (EXPLAIN IN NO. 42) ADDITION ( ) ALTERED ( ) MOVED ( )

37. CONDITION
INTERIOR_____
EXTERIOR_____

38. PRESERVATION UNDERWAY? YES ( ) NO (X)

39. ENDANGERED? BY WHAT? YES ( ) NO (X)

40. VISIBLE FROM PUBLIC ROAD? YES (X) NO ( )

41. DISTANCE FROM AND FRONTAGE ON ROAD

42. FURTHER DESCRIPTION OF IMPORTANT FEATURES

PHOTO MUST BE PROVIDED
14-23

43. HISTORY AND SIGNIFICANCE

44. DESCRIPTION OF ENVIRONMENT AND OUTBUILDINGS

45. SOURCES OF INFORMATION

46. PREPARED BY

47. ORGANIZATION

48. DATE 49. REVISION DATE(S)



ST AS-007-178

MISSOURI OFFICE OF HISTORIC PRESERVATION

ARCHITECTURAL/HISTORIC INVENTORY SURVEY FORM

1. NO.

2. COUNTY: Scott

3. LOCATION OF NEGATIVES

4. PRESENT LOCAL NAME(S) OR DESIGNATION(S)

5. OTHER NAME(S)

6. SPECIFIC LEGAL LOCATION
TOWNSHIP_____ RANGE_____ SECTION _____
IF CITY OR TOWN, STREET ADDRESS: 101 Druetta Ave.

7. CITY OR TOWN IF RURAL, VICINITY: Scott City

8. DESCRIPTION OF LOCATION

9. COORDINATES UTM
LAT
LONG

10. SITE ( ) STRUCTURE ( )
BUILDING (X) OBJECT ( )

11. ON NATIONAL REGISTER? YES ( ) NO (X)

12. IS IT ELIGIBLE? YES ( ) NO (X)

13. PART OF ESTAB. HIST. DISTRICT? YES ( ) NO (X)

14. DISTRICT POTENTIAL? YES ( ) NO (X)

15. NAME OF ESTABLISHED DISTRICT

16. THEMATIC CATEGORY: Res.

17. DATE(S) OR PERIOD: 1920's

18. STYLE OR DESIGN: Folk-frame

19. ARCHITECT OR ENGINEER

20. CONTRACTOR OR BUILDER

21. ORIGINAL USE, IF APPARENT

22. PRESENT USE: apartments

23. OWNERSHIP PUBLIC ( ) PRIVATE (X)

24. OWNER'S NAME AND ADDRESS IF KNOWN

25. OPEN TO PUBLIC? YES ( ) NO (X)

26. LOCAL CONTACT PERSON OR ORGANIZATION

27. OTHER SURVEYS IN WHICH INCLUDED

28. NO. OF STORIES: 1 1/2

29. BASEMENT? YES ( ) NO (X)

30. FOUNDATION MATERIAL: concrete block

31. WALL CONSTRUCTION: frame

32. ROOF TYPE AND MATERIAL: gable hipped Asph shingle

33. NO. OF BAYS FRONT 2 SIDE 6

34. WALL TREATMENT: wooden siding

35. PLAN SHAPE: Irregular

36. CHANGES (EXPLAIN IN NO. 42) ADDITION (X) ALTERED ( ) MOVED ( )

37. CONDITION
INTERIOR: good
EXTERIOR: good

38. PRESERVATION UNDERWAY? YES ( ) NO (X)

39. ENDANGERED? BY WHAT? YES ( ) NO (X)

40. VISIBLE FROM PUBLIC ROAD? YES (X) NO ( )

41. DISTANCE FROM AND FRONTAGE ON ROAD

42. FURTHER DESCRIPTION OF IMPORTANT FEATURES

Add. - garage on west side

PHOTO MUST BE PROVIDED 16-25

43. HISTORY AND SIGNIFICANCE

44. DESCRIPTION OF ENVIRONMENT AND OUTBUILDINGS

45. SOURCES OF INFORMATION

46. PREPARED BY

47. ORGANIZATION

48. DATE

49. REVISION DATE(S)



ST AS 007-179

MISSOURI OFFICE OF HISTORIC PRESERVATION

ARCHITECTURAL/HISTORIC INVENTORY SURVEY FORM

1. NO.

2. COUNTY
Scott

3. LOCATION OF NEGATIVES

4. PRESENT LOCAL NAME(S) OR DESIGNATION(S)

5. OTHER NAME(S)

6. SPECIFIC LEGAL LOCATION
TOWNSHIP_____ RANGE_____ SECTION _____
IF CITY OR TOWN, STREET ADDRESS
102 Duretta s/e

7. CITY OR TOWN IF RURAL, VICINITY
Scott City

8. DESCRIPTION OF LOCATION

9. COORDINATES UTM
LAT
LONG

10. SITE ( ) STRUCTURE ( )
BUILDING (X) OBJECT ( )

11. ON NATIONAL REGISTER? YES ( ) NO (X)

12. IS IT ELIGIBLE? YES ( ) NO (X)

13. PART OF ESTAB. HIST. DISTRICT? YES ( ) NO (X)

14. DISTRICT POTENTIAL? YES ( ) NO (X)

15. NAME OF ESTABLISHED DISTRICT

16. THEMATIC CATEGORY

17. DATE(S) OR PERIOD
1950

18. STYLE OR DESIGN
ranch

19. ARCHITECT OR ENGINEER

20. CONTRACTOR OR BUILDER

21. ORIGINAL USE, IF APPARENT
residence

22. PRESENT USE
residence

23. OWNERSHIP PUBLIC (X) PRIVATE ( )

24. OWNER'S NAME AND ADDRESS IF KNOWN
Ruth Myers

25. OPEN TO PUBLIC? YES ( ) NO (X)

26. LOCAL CONTACT PERSON OR ORGANIZATION

27. OTHER SURVEYS IN WHICH INCLUDED

28. NO. OF STORIES 1

29. BASEMENT? YES ( ) NO (X)

30. FOUNDATION MATERIAL
poured concrete

31. WALL CONSTRUCTION
wooden frame

32. ROOF TYPE AND MATERIAL
ranch

33. NO. OF BAYS
FRONT 2 SIDE 1

34. WALL TREATMENT stone
1/4 in. asb. sh. facide

35. PLAN SHAPE

36. CHANGES (EXPLAIN IN NO. 42) ADDITION ( ) ALTERED (X) front porch MOVED ( )

37. CONDITION
INTERIOR_____
EXTERIOR good

38. PRESERVATION UNDERWAY? YES ( ) NO (X)

39. ENDANGERED? BY WHAT? YES ( ) NO (X)

40. VISIBLE FROM PUBLIC ROAD? YES (X) NO ( )

41. DISTANCE FROM AND FRONTAGE ON ROAD

42. FURTHER DESCRIPTION OF IMPORTANT FEATURES
att. garage

PHOTO MUST BE PROVIDED
17-1

43. HISTORY AND SIGNIFICANCE

44. DESCRIPTION OF ENVIRONMENT AND OUTBUILDINGS

45. SOURCES OF INFORMATION

46. PREPARED BY

47. ORGANIZATION

48. DATE 49. REVISION DATE(S)



ST-AS-007-180

MISSOURI OFFICE OF HISTORIC PRESERVATION

ARCHITECTURAL/HISTORIC INVENTORY SURVEY FORM

1. NO.

2. COUNTY Scott

3. LOCATION OF NEGATIVES

4. PRESENT LOCAL NAME(S) OR DESIGNATION(S)

5. OTHER NAME(S)

6. SPECIFIC LEGAL LOCATION
TOWNSHIP_____ RANGE_____ SECTION _____
IF CITY OR TOWN, STREET ADDRESS
105 Duretta

7. CITY OR TOWN IF RURAL, VICINITY
Scott City

8. DESCRIPTION OF LOCATION

9. COORDINATES UTM
LAT
LONG

10. SITE ( ) STRUCTURE ( )
BUILDING (X) OBJECT ( )

11. ON NATIONAL REGISTER? YES ( ) NO (X)

12. IS IT ELIGIBLE? YES ( ) NO (X)

13. PART OF ESTAB. HIST. DISTRICT? YES ( ) NO (X)

14. DISTRICT POTENTIAL? YES ( ) NO (X)

15. NAME OF ESTABLISHED DISTRICT

16. THEMATIC CATEGORY
Res.

17. DATE(S) OR PERIOD
1970

18. STYLE OR DESIGN
contemp. ranch brick

19. ARCHITECT OR ENGINEER

20. CONTRACTOR OR BUILDER

21. ORIGINAL USE, IF APPARENT
resident

22. PRESENT USE
resident

23. OWNERSHIP PUBLIC ( ) PRIVATE (X)

24. OWNER'S NAME AND ADDRESS IF KNOWN

25. OPEN TO PUBLIC? YES ( ) NO (X)

26. LOCAL CONTACT PERSON OR ORGANIZATION

27. OTHER SURVEYS IN WHICH INCLUDED

28. NO. OF STORIES 1

29. BASEMENT? YES ( ) NO (X)

30. FOUNDATION MATERIAL
block

31. WALL CONSTRUCTION
brick

32. ROOF TYPE AND MATERIAL
low pitched

33. NO. OF BAYS
FRONT 2 SIDE

34. WALL TREATMENT
brick

35. PLAN SHAPE cube

36. CHANGES (EXPLAIN IN NO. 42) ADDITION ( ) ALTERED ( ) MOVED ( )

37. CONDITION
INTERIOR_____
EXTERIOR excellent

38. PRESERVATION UNDERWAY? YES ( ) NO (X)

39. ENDANGERED? BY WHAT? YES ( ) NO (X)

40. VISIBLE FROM PUBLIC ROAD? YES (X) NO ( )

41. DISTANCE FROM AND FRONTAGE ON ROAD

42. FURTHER DESCRIPTION OF IMPORTANT FEATURES

PHOTO MUST BE PROVIDED
16-26

43. HISTORY AND SIGNIFICANCE

44. DESCRIPTION OF ENVIRONMENT AND OUTBUILDINGS

45. SOURCES OF INFORMATION

46. PREPARED BY

47. ORGANIZATION

48. DATE 49. REVISION DATE(S)



ST-AS-007-181

MISSOURI OFFICE OF HISTORIC PRESERVATION

ARCHITECTURAL/HISTORIC INVENTORY SURVEY FORM

1. NO.

2. COUNTY
Scott

3. LOCATION OF NEGATIVES

4. PRESENT LOCAL NAME(S) OR DESIGNATION(S)

5. OTHER NAME(S)

6. SPECIFIC LEGAL LOCATION
TOWNSHIP_____ RANGE_____ SECTION _____
IF CITY OR TOWN, STREET ADDRESS
106 Duretta

7. CITY OR TOWN IF RURAL, VICINITY
Scott City

8. DESCRIPTION OF LOCATION

9. COORDINATES UTM
LAT
LONG

10. SITE ( ) STRUCTURE ( )
BUILDING (X) OBJECT ( )

11. ON NATIONAL REGISTER? YES ( ) NO (X)

12. IS IT ELIGIBLE? YES ( ) NO (X)

13. PART OF ESTAB. HIST. DISTRICT? YES ( ) NO (X)

14. DISTRICT POTENTIAL? YES ( ) NO (X)

15. NAME OF ESTABLISHED DISTRICT

16. THEMATIC CATEGORY

17. DATE(S) OR PERIOD
1930's

18. STYLE OR DESIGN
Folk

19. ARCHITECT OR ENGINEER

20. CONTRACTOR OR BUILDER

21. ORIGINAL USE, IF APPARENT
residence

22. PRESENT USE
residence

23. OWNERSHIP PUBLIC ( ) PRIVATE (X)

24. OWNER'S NAME AND ADDRESS IF KNOWN

25. OPEN TO PUBLIC? YES ( ) NO (X)

26. LOCAL CONTACT PERSON OR ORGANIZATION

27. OTHER SURVEYS IN WHICH INCLUDED

28. NO. OF STORIES

29. BASEMENT? YES ( ) NO (X)

30. FOUNDATION MATERIAL
concrete

31. WALL CONSTRUCTION
frame

32. ROOF TYPE AND MATERIAL
pitched asph. shingle

33. NO. OF BAYS
FRONT 3 SIDE 4

34. WALL TREATMENT
wood siding

35. PLAN SHAPE cube

36. CHANGES (EXPLAIN IN NO. 42) ADDITION (x) ALTERED ( ) MOVED ( )

37. CONDITION
INTERIOR fair
EXTERIOR fair

38. PRESERVATION UNDERWAY? YES ( ) NO (X)

39. ENDANGERED? BY WHAT? YES ( ) NO (X)

40. VISIBLE FROM PUBLIC ROAD? YES (X) NO ( )

41. DISTANCE FROM AND FRONTAGE ON ROAD

42. FURTHER DESCRIPTION OF IMPORTANT FEATURES

add - alum. frame carport on southside
add - eastside alum. siding

PHOTO MUST BE PROVIDED
17-0

43. HISTORY AND SIGNIFICANCE

44. DESCRIPTION OF ENVIRONMENT AND OUTBUILDINGS

45. SOURCES OF INFORMATION

46. PREPARED BY

47. ORGANIZATION

48. DATE 49. REVISION DATE(S)



ST-AS-007-182

MISSOURI OFFICE OF HISTORIC PRESERVATION

ARCHITECTURAL/HISTORIC INVENTORY SURVEY FORM

1. NO.

2. COUNTY
Scott

3. LOCATION OF NEGATIVES

4. PRESENT LOCAL NAME(S) OR DESIGNATION(S)

5. OTHER NAME(S)

6. SPECIFIC LEGAL LOCATION
TOWNSHIP _____ RANGE _____ SECTION _____
IF CITY OR TOWN, STREET ADDRESS
110 Duretta

7. CITY OR TOWN IF RURAL, VICINITY
Scott City

8. DESCRIPTION OF LOCATION

9. COORDINATES UTM
LAT
LONG

10. SITE ( ) STRUCTURE ( )
BUILDING (X) OBJECT ( )

11. ON NATIONAL REGISTER ? YES ( ) NO (X)

12. IS IT ELIGIBLE? YES ( ) NO (X)

13. PART OF ESTAB. HIST. DISTRICT ? YES ( ) NO (X)

14. DISTRICT POTENTIAL? YES ( ) NO (X)

15. NAME OF ESTABLISHED DISTRICT

16. THEMATIC CATEGORY
Res.

17. DATE(S) OR PERIOD
1970

18. STYLE OR DESIGN
ranch

19. ARCHITECT OR ENGINEER

20. CONTRACTOR OR BUILDER

21. ORIGINAL USE, IF APPARENT
resident

22. PRESENT USE
resident

23. OWNERSHIP PUBLIC ( ) PRIVATE (X)

24. OWNER'S NAME AND ADDRESS IF KNOWN

25. OPEN TO PUBLIC ? YES ( ) NO (X)

26. LOCAL CONTACT PERSON OR ORGANIZATION

27. OTHER SURVEYS IN WHICH INCLUDED

28. NO. OF STORIES 1

29. BASEMENT ? YES ( ) NO (X)

30. FOUNDATION MATERIAL
not seen

31. WALL CONSTRUCTION
wooden frame

32. ROOF TYPE AND MATERIAL
ranch

33. NO. OF BAYS FRONT 5 SIDE 3

34. WALL TREATMENT
imitation siding w/stone fro

35. PLAN SHAPE rec. facade

36. CHANGES (EXPLAIN IN NO. 42) ADDITION ( ) ALTERED ( ) MOVED ( )

37. CONDITION
INTERIOR _____
EXTERIOR excellent

38. PRESERVATION UNDERWAY ? YES ( ) NO (X)

39. ENDANGERED? BY WHAT ? YES ( ) NO (X)

40. VISIBLE FROM PUBLIC ROAD ? YES (X) NO ( )

41. DISTANCE FROM AND FRONTAGE ON ROAD

42. FURTHER DESCRIPTION OF IMPORTANT FEATURES
Enclosed garage

PHOTO MUST 16-36 BE PROVIDED

43. HISTORY AND SIGNIFICANCE

44. DESCRIPTION OF ENVIRONMENT AND OUTBUILDINGS

45. SOURCES OF INFORMATION

46. PREPARED BY

47. ORGANIZATION

48. DATE

49. REVISION DATE(S)



ST-AS-007-183

MISSOURI OFFICE OF HISTORIC PRESERVATION

ARCHITECTURAL/HISTORIC INVENTORY SURVEY FORM

1. NO.

2. COUNTY Scott

3. LOCATION OF NEGATIVES

4. PRESENT LOCAL NAME(S) OR DESIGNATION(S)

5. OTHER NAME(S)

6. SPECIFIC LEGAL LOCATION
TOWNSHIP _____ RANGE _____ SECTION _____
IF CITY OR TOWN, STREET ADDRESS
111 Druetta

7. CITY OR TOWN IF RURAL, VICINITY
Scott City

8. DESCRIPTION OF LOCATION

9. COORDINATES UTM
LAT
LONG

10. SITE ( ) STRUCTURE ( )
BUILDING (X) OBJECT ( )

11. ON NATIONAL REGISTER? YES ( ) NO (X)

12. IS IT ELIGIBLE? YES ( ) NO (X)

13. PART OF ESTAB. HIST. DISTRICT? YES ( ) NO (X)

14. DISTRICT POTENTIAL? YES ( ) NO (X)

15. NAME OF ESTABLISHED DISTRICT

16. THEMATIC CATEGORY
Res.

17. DATE(S) OR PERIOD
1970's

18. STYLE OR DESIGN
contemp. frame

19. ARCHITECT OR ENGINEER

20. CONTRACTOR OR BUILDER

21. ORIGINAL USE, IF APPARENT
Resident

22. PRESENT USE resident

23. OWNERSHIP PUBLIC ( ) PRIVATE (X)

24. OWNER'S NAME AND ADDRESS IF KNOWN

25. OPEN TO PUBLIC? YES ( ) NO (X)

26. LOCAL CONTACT PERSON OR ORGANIZATION

27. OTHER SURVEYS IN WHICH INCLUDED

28. NO. OF STORIES 1

29. BASEMENT? YES (X) NO ( )

30. FOUNDATION MATERIAL
concrete

31. WALL CONSTRUCTION
frame

32. ROOF TYPE AND MATERIAL
gable pitched Asph. shingle

33. NO. OF BAYS
FRONT 3 SIDE 3

34. WALL TREATMENT
Alum. siding

35. PLAN SHAPE

36. CHANGES (EXPLAIN IN NO. 42) ADDITION ( ) ALTERED ( ) MOVED ( ) n/a

37. CONDITION
INTERIOR excellent
EXTERIOR excellent

38. PRESERVATION UNDERWAY? YES ( ) NO (X)

39. ENDANGERED? BY WHAT? YES ( ) NO (X)

40. VISIBLE FROM PUBLIC ROAD? YES (X) NO ( )

41. DISTANCE FROM AND FRONTAGE ON ROAD

42. FURTHER DESCRIPTION OF IMPORTANT FEATURES

PHOTO MUST BE PROVIDED
16-27

43. HISTORY AND SIGNIFICANCE

44. DESCRIPTION OF ENVIRONMENT AND OUTBUILDINGS

45. SOURCES OF INFORMATION

46. PREPARED BY

47. ORGANIZATION

48. DATE 49. REVISION DATE(S)



MISSOURI OFFICE OF HISTORIC PRESERVATION

ARCHITECTURAL/HISTORIC INVENTORY SURVEY FORM

ST-AS-007-184

1. NO.

2. COUNTY
Scott

3. LOCATION OF NEGATIVES

4. PRESENT LOCAL NAME(S) OR DESIGNATION(S)

5. OTHER NAME(S)

6. SPECIFIC LEGAL LOCATION
TOWNSHIP_____ RANGE_____ SECTION _____
IF CITY OR TOWN, STREET ADDRESS
112 Druetta

7. CITY OR TOWN IF RURAL, VICINITY
Scott City

8. DESCRIPTION OF LOCATION

9. COORDINATES UTM
LAT
LONG

10. SITE ( ) STRUCTURE ( )
BUILDING (X) OBJECT ( )

11. ON NATIONAL REGISTER? YES ( ) NO (X)

12. IS IT ELIGIBLE? YES ( ) NO (X)

13. PART OF ESTAB. HIST. DISTRICT? YES ( ) NO (X)

14. DISTRICT POTENTIAL? YES ( ) NO (X)

15. NAME OF ESTABLISHED DISTRICT

16. THEMATIC CATEGORY
Res.

17. DATE(S) OR PERIOD
1910's

18. STYLE OR DESIGN
Folk - two pin

19. ARCHITECT OR ENGINEER

20. CONTRACTOR OR BUILDER

21. ORIGINAL USE, IF APPARENT
resident

22. PRESENT USE
resident

23. OWNERSHIP PUBLIC ( ) PRIVATE (X)

24. OWNER'S NAME AND ADDRESS IF KNOWN

25. OPEN TO PUBLIC? YES ( ) NO (X)

26. LOCAL CONTACT PERSON OR ORGANIZATION

27. OTHER SURVEYS IN WHICH INCLUDED

28. NO. OF STORIES 1

29. BASEMENT? YES ( ) NO (X)

30. FOUNDATION MATERIAL
brick

31. WALL CONSTRUCTION
frame

32. ROOF TYPE AND MATERIAL
dormer, hipped asph. shingle

33. NO. OF BAYS
FRONT 4 SIDE 2

34. WALL TREATMENT
wooden siding

35. PLAN SHAPE cube

36. CHANGES (EXPLAIN IN NO. 42) ADDITION ( ) ALTERED (X) MOVED ( )

37. CONDITION
INTERIOR_____
EXTERIOR fair

38. PRESERVATION UNDERWAY? YES ( ) NO (X)

39. ENDANGERED? BY WHAT? YES ( ) NO (X)

40. VISIBLE FROM PUBLIC ROAD? YES (X) NO ( )

41. DISTANCE FROM AND FRONTAGE ON ROAD

42. FURTHER DESCRIPTION OF IMPORTANT FEATURES

Altered - alum fromt porch
Rod Iron

PHOTO MUST 16-35 BE PROVIDED

43. HISTORY AND SIGNIFICANCE

44. DESCRIPTION OF ENVIRONMENT AND OUTBUILDINGS

45. SOURCES OF INFORMATION

46. PREPARED BY

47. ORGANIZATION

48. DATE

49. REVISION DATE(S)



ST-AS-007-185

MISSOURI OFFICE OF HISTORIC PRESERVATION

ARCHITECTURAL/HISTORIC INVENTORY SURVEY FORM

1. NO.

2. COUNTY
Scott

3. LOCATION OF NEGATIVES

4. PRESENT LOCAL NAME(S) OR DESIGNATION(S)

5. OTHER NAME(S)

6. SPECIFIC LEGAL LOCATION
TOWNSHIP_____ RANGE_____ SECTION _____
IF CITY OR TOWN, STREET ADDRESS
115 Duretta

7. CITY OR TOWN IF RURAL, VICINITY
Scott City

8. DESCRIPTION OF LOCATION

9. COORDINATES UTM
LAT
LONG

10. SITE ( ) STRUCTURE ( )
BUILDING (X) OBJECT ( )

11. ON NATIONAL REGISTER? YES ( ) NO (X)

12. IS IT ELIGIBLE? YES ( ) NO (X)

13. PART OF ESTAB. HIST. DISTRICT? YES ( ) NO (X)

14. DISTRICT POTENTIAL? YES ( ) NO (X)

15. NAME OF ESTABLISHED DISTRICT

16. THEMATIC CATEGORY
res.

17. DATE(S) OR PERIOD
1970's

18. STYLE OR DESIGN
contemp. ranch

19. ARCHITECT OR ENGINEER

20. CONTRACTOR OR BUILDER

21. ORIGINAL USE, IF APPARENT
resident

22. PRESENT USE
resident

23. OWNERSHIP PUBLIC ( ) PRIVATE (X)

24. OWNER'S NAME AND ADDRESS IF KNOWN

25. OPEN TO PUBLIC? YES ( ) NO (X)

26. LOCAL CONTACT PERSON OR ORGANIZATION

27. OTHER SURVEYS IN WHICH INCLUDED

28. NO. OF STORIES 1

29. BASEMENT? YES ( ) NO (X)

30. FOUNDATION MATERIAL
poured concrete

31. WALL CONSTRUCTION
frame

32. ROOF TYPE AND MATERIAL
gable shingle low pitched

33. NO. OF BAYS
FRONT 3 SIDE 2

34. WALL TREATMENT
brick front facule alum. sidin

35. PLAN SHAPE rec.

36. CHANGES (EXPLAIN IN NO. 42) ADDITION ( ) ALTERED ( ) MOVED ( )

37. CONDITION
INTERIOR_____
EXTERIOR excellent

38. PRESERVATION UNDERWAY? YES ( ) NO (X)

39. ENDANGERED? BY WHAT? YES ( ) NO (X)

40. VISIBLE FROM PUBLIC ROAD? YES (X) NO ( )

41. DISTANCE FROM AND FRONTAGE ON ROAD

42. FURTHER DESCRIPTION OF IMPORTANT FEATURES

PHOTO MUST 16-28 BE PROVIDED

43. HISTORY AND SIGNIFICANCE

44. DESCRIPTION OF ENVIRONMENT AND OUTBUILDINGS

45. SOURCES OF INFORMATION

46. PREPARED BY

47. ORGANIZATION

48. DATE 49. REVISION DATE(S)



ST-AS-007-186

MISSOURI OFFICE OF HISTORIC PRESERVATION

ARCHITECTURAL/HISTORIC INVENTORY SURVEY FORM

1. NO.

2. COUNTY
Scott

3. LOCATION OF NEGATIVES

4. PRESENT LOCAL NAME(S) OR DESIGNATION(S)

5. OTHER NAME(S)

6. SPECIFIC LEGAL LOCATION
TOWNSHIP _____ RANGE _____ SECTION _____
IF CITY OR TOWN, STREET ADDRESS
206 Duretta

7. CITY OR TOWN IF RURAL, VICINITY
Scott City

8. DESCRIPTION OF LOCATION

9. COORDINATES UTM
LAT
LONG

10. SITE ( ) STRUCTURE ( )
BUILDING (X) OBJECT ( )

11. ON NATIONAL REGISTER? YES ( ) NO (X)

12. IS IT ELIGIBLE? YES ( ) NO (X)

13. PART OF ESTAB. HIST. DISTRICT? YES ( ) NO (X)

14. DISTRICT POTENTIAL? YES ( ) NO (X)

15. NAME OF ESTABLISHED DISTRICT

16. THEMATIC CATEGORY
Res.

17. DATE(S) OR PERIOD
1960

18. STYLE OR DESIGN
ranch

19. ARCHITECT OR ENGINEER

20. CONTRACTOR OR BUILDER

21. ORIGINAL USE, IF APPARENT
resident

22. PRESENT USE
resident

23. OWNERSHIP PUBLIC ( ) PRIVATE (X)

24. OWNER'S NAME AND ADDRESS IF KNOWN

25. OPEN TO PUBLIC? YES ( ) NO (X)

26. LOCAL CONTACT PERSON OR ORGANIZATION

27. OTHER SURVEYS IN WHICH INCLUDED

28. NO. OF STORIES 1

29. BASEMENT? YES (X)
walk in front NO ( )

30. FOUNDATION MATERIAL
poured concrete

31. WALL CONSTRUCTION
wood frame

32. ROOF TYPE AND MATERIAL
asb.

33. NO. OF BAYS
FRONT 3 SIDE 2

34. WALL TREATMENT
alum. siding

35. PLAN SHAPE rect.

36. CHANGES (EXPLAIN IN NO. 42) ADDITION ( ) ALTERED ( ) MOVED ( )

37. CONDITION
INTERIOR _____
EXTERIOR good

38. PRESERVATION UNDERWAY? YES ( ) NO (X)

39. ENDANGERED? BY WHAT? YES ( ) NO (X)

40. VISIBLE FROM PUBLIC ROAD? YES (X) NO ( )

41. DISTANCE FROM AND FRONTAGE ON ROAD

42. FURTHER DESCRIPTION OF IMPORTANT FEATURES

concrete retaining wall

PHOTO MUST 16-32 BE PROVIDED

43. HISTORY AND SIGNIFICANCE

44. DESCRIPTION OF ENVIRONMENT AND OUTBUILDINGS

45. SOURCES OF INFORMATION

46. PREPARED BY

47. ORGANIZATION

48. DATE

49. REVISION DATE(S)

ST-AS-007-187

MISSOURI OFFICE OF HISTORIC PRESERVATION

ARCHITECTURAL/HISTORIC INVENTORY SURVEY FORM

1. NO.

2. COUNTY: Scott

3. LOCATION OF NEGATIVES

4. PRESENT LOCAL NAME(S) OR DESIGNATION(S)

5. OTHER NAME(S)

6. SPECIFIC LEGAL LOCATION
TOWNSHIP_____ RANGE_____ SECTION _____
IF CITY OR TOWN, STREET ADDRESS: 213 Druetta

7. CITY OR TOWN IF RURAL, VICINITY: Scott City

8. DESCRIPTION OF LOCATION

9. COORDINATES UTM
LAT
LONG

10. SITE ( ) STRUCTURE ( )
BUILDING (X) OBJECT ( )

11. ON NATIONAL REGISTER? YES ( ) NO (X)

12. IS IT ELIGIBLE? YES ( ) NO (X)

13. PART OF ESTAB. HIST. DISTRICT? YES ( ) NO (X)

14. DISTRICT POTENTIAL? YES ( ) NO (X)

15. NAME OF ESTABLISHED DISTRICT

16. THEMATIC CATEGORY: Res.

17. DATE(S) OR PERIOD: 1910's

18. STYLE OR DESIGN: Folk- 1 1/2 story frame

19. ARCHITECT OR ENGINEER

20. CONTRACTOR OR BUILDER

21. ORIGINAL USE, IF APPARENT: resident

22. PRESENT USE: resident

23. OWNERSHIP PUBLIC ( ) PRIVATE (X)

24. OWNER'S NAME AND ADDRESS IF KNOWN

25. OPEN TO PUBLIC? YES ( ) NO (X)

26. LOCAL CONTACT PERSON OR ORGANIZATION

27. OTHER SURVEYS IN WHICH INCLUDED

28. NO. OF STORIES: 1 1/2

29. BASEMENT? YES ( ) NO (X)

30. FOUNDATION MATERIAL: concrete

31. WALL CONSTRUCTION: frame

32. ROOF TYPE AND MATERIAL: gable pitched Asph shingle

33. NO. OF BAYS FRONT: 4 SIDE: 3

34. WALL TREATMENT: Asb. rolled siding

35. PLAN SHAPE: L-shape

36. CHANGES (EXPLAIN IN NO. 42) ADDITION (X) ALTERED ( ) MOVED ( )

37. CONDITION
INTERIOR_____
EXTERIOR: fair

38. PRESERVATION UNDERWAY? YES ( ) NO (X)

39. ENDANGERED? BY WHAT? YES ( ) NO (X)

40. VISIBLE FROM PUBLIC ROAD? YES (X) NO ( )

41. DISTANCE FROM AND FRONTAGE ON ROAD

42. FURTHER DESCRIPTION OF IMPORTANT FEATURES

Add. - west side

PHOTO MUST BE PROVIDED

16-29

43. HISTORY AND SIGNIFICANCE

44. DESCRIPTION OF ENVIRONMENT AND OUTBUILDINGS

45. SOURCES OF INFORMATION

46. PREPARED BY

47. ORGANIZATION

48. DATE | 49. REVISION DATE(S)



MISSOURI OFFICE OF HISTORIC PRESERVATION

ARCHITECTURAL/HISTORIC INVENTORY SURVEY FORM

ST-AS-007-188

1. NO.

2. COUNTY
Scott

3. LOCATION OF NEGATIVES

4. PRESENT LOCAL NAME(S) OR DESIGNATION(S)

5. OTHER NAME(S)

6. SPECIFIC LEGAL LOCATION
TOWNSHIP_____ RANGE_____ SECTION _____
IF CITY OR TOWN, STREET ADDRESS
300 Druetta

7. CITY OR TOWN IF RURAL, VICINITY
Scott City

8. DESCRIPTION OF LOCATION

9. COORDINATES UTM
LAT
LONG

10. SITE ( ) STRUCTURE ( )
BUILDING ( ) OBJECT (X)

11. ON NATIONAL REGISTER? YES ( ) NO (X)

12. IS IT ELIGIBLE? YES ( ) NO (X)

13. PART OF ESTAB. HIST. DISTRICT? YES ( ) NO (X)

14. DISTRICT POTENTIAL? YES ( ) NO (X)

15. NAME OF ESTABLISHED DISTRICT

16. THEMATIC CATEGORY
Res.

17. DATE(S) OR PERIOD
1960

18. STYLE OR DESIGN
Trailer

19. ARCHITECT OR ENGINEER

20. CONTRACTOR OR BUILDER

21. ORIGINAL USE, IF APPARENT
resident

22. PRESENT USE
resident

23. OWNERSHIP PUBLIC ( ) PRIVATE (X)

24. OWNER'S NAME AND ADDRESS IF KNOWN

25. OPEN TO PUBLIC? YES ( ) NO (X)

26. LOCAL CONTACT PERSON OR ORGANIZATION

27. OTHER SURVEYS IN WHICH INCLUDED

28. NO. OF STORIES 1

29. BASEMENT? YES ( ) NO (X)

30. FOUNDATION MATERIAL
concrete block

31. WALL CONSTRUCTION
metal

32. ROOF TYPE AND MATERIAL
metal

33. NO. OF BAYS
FRONT 6 SIDE 1

34. WALL TREATMENT
Metal

35. PLAN SHAPE rect.

36. CHANGES (EXPLAIN IN NO. 42) ADDITION (X) ALTERED ( ) MOVED ( )

37. CONDITION
INTERIOR_____
EXTERIOR good

38. PRESERVATION UNDERWAY? YES ( ) NO (X)

39. ENDANGERED? BY WHAT? YES ( ) NO (X)

40. VISIBLE FROM PUBLIC ROAD? YES (X) NO ( )

41. DISTANCE FROM AND FRONTAGE ON ROAD

42. FURTHER DESCRIPTION OF IMPORTANT FEATURES

Add. - wooden frame front porch on north side with a shed.

PHOTO MUST 16-31 BE PROVIDED

43. HISTORY AND SIGNIFICANCE

44. DESCRIPTION OF ENVIRONMENT AND OUTBUILDINGS

45. SOURCES OF INFORMATION

46. PREPARED BY

47. ORGANIZATION

48. DATE

49. REVISION DATE(S)

ST AS-007-189

MISSOURI OFFICE OF HISTORIC PRESERVATION

ARCHITECTURAL/HISTORIC INVENTORY SURVEY FORM

1 NO.

2. COUNTY Scott

3. LOCATION OF NEGATIVES

4. PRESENT LOCAL NAME(S) OR DESIGNATION(S) Jacob's

5. OTHER NAME(S)

6. SPECIFIC LEGAL LOCATION TOWNSHIP____ RANGE____ SECTION____
IF CITY OR TOWN, STREET ADDRESS Duretta

7 CITY OR TOWN IF RURAL, VICINITY Scott City

8. DESCRIPTION OF LOCATION

COORDINATES UTM
LAT
LONG

10. SITE ( ) STRUCTURE ( )
BUILDING (X) OBJECT ( )

11. ON NATIONAL REGISTER? YES ( ) NO (X)

12. IS IT ELIGIBLE? YES ( ) NO (X)

13. PART OF ESTAB. HIST. DISTRICT? YES ( ) NO (X)

14. DISTRICT POTENTIAL? YES ( ) NO (X)

15. NAME OF ESTABLISHED DISTRICT

16. THEMATIC CATEGORY Res.

17. DATE(S) OR PERIOD 1920's

18. STYLE OR DESIGN Folk frame

19. ARCHITECT OR ENGINEER

20. CONTRACTOR OR BUILDER

21. ORIGINAL USE, IF APPARENT resident

22. PRESENT USE resident

23. OWNERSHIP PUBLIC ( ) PRIVATE (X)

24. OWNER'S NAME AND ADDRESS IF KNOWN Jacob's

25. OPEN TO PUBLIC? YES ( ) NO (X)

26. LOCAL CONTACT PERSON OR ORGANIZATION

27. OTHER SURVEYS IN WHICH INCLUDED

28. NO. OF STORIES 1

29. BASEMENT? YES ( ) NO (X)

30. FOUNDATION MATERIAL poured concrete

31. WALL CONSTRUCTION wooden frame

32. ROOF TYRE AND MATERIAL low pit. tin

33. NO. OF BAYS FRONT 3 SIDE 1

34. WALL TREATMENT rolled Asb. siding

35. PLAN SHAPE rec.

36. CHANGES (EXPLAIN IN NO. 42) ADDITION ( ) ALTERED (X) MOVED ( )
block porch

37. CONDITION
INTERIOR____
EXTERIOR poor

38. PRESERVATION UNDERWAY? YES ( ) NO (X)

39. ENDANGERED? BY WHAT? YES ( ) NO (X)

40. VISIBLE FROM PUBLIC ROAD? YES (X) NO ( )

41. DISTANCE FROM AND FRONTAGE ON ROAD

42. FURTHER DESCRIPTION OF IMPORTANT FEATURES

PHOTO MUST 16-30 BE PROVIDED

43. HISTORY AND SIGNIFICANCE

44. DESCRIPTION OF ENVIRONMENT AND OUTBUILDINGS

45. SOURCES OF INFORMATION

46. PREPARED BY

47. ORGANIZATION

48. DATE | 49. REVISION DATE(S)



ST-AS-007-190

MISSOURI OFFICE OF HISTORIC PRESERVATION

ARCHITECTURAL/HISTORIC INVENTORY SURVEY FORM

1. NO.

2. COUNTY
Scott

3. LOCATION OF NEGATIVES

4. PRESENT LOCAL NAME(S) OR DESIGNATION(S)

5. OTHER NAME(S)

6. SPECIFIC LEGAL LOCATION
TOWNSHIP _____ RANGE _____ SECTION _____
IF CITY OR TOWN, STREET ADDRESS
Duretta

7. CITY OR TOWN IF RURAL, VICINITY
Scott City

8. DESCRIPTION OF LOCATION

9. COORDINATES UTM
LAT
LONG

10. SITE ( ) STRUCTURE ( )
BUILDING (X) OBJECT ( )

11. ON NATIONAL REGISTER? YES ( ) NO (X)

12. IS IT ELIGIBLE? YES ( ) NO (X)

13. PART OF ESTAB. HIST. DISTRICT? YES ( ) NO (X)

14. DISTRICT POTENTIAL? YES ( ) NO (X)

15. NAME OF ESTABLISHED DISTRICT

16. THEMATIC CATEGORY
Res.

17. DATE(S) OR PERIOD
1900

18. STYLE OR DESIGN
Rural Vict.

19. ARCHITECT OR ENGINEER

20. CONTRACTOR OR BUILDER

21. ORIGINAL USE, IF APPARENT
resident

22. PRESENT USE
resident

23. OWNERSHIP PUBLIC ( ) PRIVATE (X)

24. OWNER'S NAME AND ADDRESS IF KNOWN

25. OPEN TO PUBLIC? YES ( ) NO (X)

26. LOCAL CONTACT PERSON OR ORGANIZATION

27. OTHER SURVEYS IN WHICH INCLUDED

28. NO. OF STORIES 1 1/2

29. BASEMENT? YES ( ) NO (X)

30. FOUNDATION MATERIAL
block - brick

31. WALL CONSTRUCTION
wooden frame

32. ROOF TYPE AND MATERIAL
pitched gabled

33. NO. OF BAYS
FRONT 5 SIDE 3

34. WALL TREATMENT
wood

35. PLAN SHAPE

36. CHANGES (EXPLAIN IN NO. 42) ADDITION ( ) ALTERED ( ) MOVED ( )

37. CONDITION
INTERIOR _____
EXTERIOR poor

38. PRESERVATION UNDERWAY? YES ( ) NO (X)

39. ENDANGERED? BY WHAT? YES ( ) NO (X)

40. VISIBLE FROM PUBLIC ROAD? YES (X) NO ( )

41. DISTANCE FROM AND FRONTAGE ON ROAD

42. FURTHER DESCRIPTION OF IMPORTANT FEATURES

Bay windows
shingles on gables
spindler on porchers
barge board on gables & porches

PHOTO MUST BE PROVIDED
16-34

43. HISTORY AND SIGNIFICANCE

owner is in nursing home & will not sell

44. DESCRIPTION OF ENVIRONMENT AND OUTBUILDINGS

45. SOURCES OF INFORMATION

46. PREPARED BY

47. ORGANIZATION

48. DATE 49. REVISION DATE(S)



ST-AS-007-207

MISSOURI OFFICE OF HISTORIC PRESERVATION

ARCHITECTURAL/HISTORIC INVENTORY SURVEY FORM

1. NO.

2. COUNTY
Scott

3. LOCATION OF NEGATIVES

4. PRESENT LOCAL NAME(S) OR DESIGNATION(S)

5. OTHER NAME(S)

6. SPECIFIC LEGAL LOCATION
TOWNSHIP_____ RANGE_____ SECTION _____
IF CITY OR TOWN, STREET ADDRESS
2307 Ellis

7. CITY OR TOWN IF RURAL, VICINITY
Scott City

8. DESCRIPTION OF LOCATION

9. COORDINATES UTM
LAT
LONG

10. SITE ( ) STRUCTURE ( )
BUILDING (X) OBJECT ( )

11. ON NATIONAL REGISTER? YES ( ) NO (X)

12. IS IT ELIGIBLE? YES ( ) NO (X)

13. PART OF ESTAB. HIST. DISTRICT? YES ( ) NO (X)

14. DISTRICT POTENTIAL? YES ( ) NO (X)

15. NAME OF ESTABLISHED DISTRICT

16. THEMATIC CATEGORY

17. DATE(S) OR PERIOD
1920's

18. STYLE OR DESIGN
Folk

19. ARCHITECT OR ENGINEER

20. CONTRACTOR OR BUILDER

21. ORIGINAL USE, IF APPARENT
residence

22. PRESENT USE
residence

23. OWNERSHIP PUBLIC ( ) PRIVATE (X)

24. OWNER'S NAME AND ADDRESS IF KNOWN

25. OPEN TO PUBLIC? YES ( ) NO (X)

26. LOCAL CONTACT PERSON OR ORGANIZATION

27. OTHER SURVEYS IN WHICH INCLUDED

28. NO. OF STORIES 1

29. BASEMENT? YES ( ) NO (X)

30. FOUNDATION MATERIAL
brick

31. WALL CONSTRUCTION
frame

32. ROOF TYPE AND MATERIAL
pitched metal

33. NO. OF BAYS FRONT 3 SIDE 3

34. WALL TREATMENT

35. PLAN SHAPE sq.

36. CHANGES (EXPLAIN IN NO. 42) ADDITION ( ) ALTERED ( ) MOVED ( )

37. CONDITION
INTERIOR fair
EXTERIOR fair

38. PRESERVATION UNDERWAY? YES ( ) NO (X)

39. ENDANGERED? BY WHAT? YES ( ) NO (X)

40. VISIBLE FROM PUBLIC ROAD? YES (X) NO ( )

41. DISTANCE FROM AND FRONTAGE ON ROAD

42. FURTHER DESCRIPTION OF IMPORTANT FEATURES

PHOTO MUST BE PROVIDED
17-27

43. HISTORY AND SIGNIFICANCE

44. DESCRIPTION OF ENVIRONMENT AND OUTBUILDINGS

45. SOURCES OF INFORMATION

46. PREPARED BY

47. ORGANIZATION

48. DATE

49. REVISION DATE(S)



ST-AS-007-208

MISSOURI OFFICE OF HISTORIC PRESERVATION

ARCHITECTURAL/HISTORIC INVENTORY SURVEY FORM

1. NO.

2. COUNTY
Scott

3. LOCATION OF NEGATIVES

4. PRESENT LOCAL NAME(S) OR DESIGNATION(S)

5. OTHER NAME(S)

6. SPECIFIC LEGAL LOCATION
TOWNSHIP_____ RANGE_____ SECTION _____
IF CITY OR TOWN, STREET ADDRESS
2309 Ellis Street

7. CITY OR TOWN IF RURAL, VICINITY
Scott City

8. DESCRIPTION OF LOCATION

9. COORDINATES UTM
LAT
LONG

10. SITE ( ) STRUCTURE ( )
BUILDING ( ) OBJECT (X)

11. ON NATIONAL REGISTER? YES ( ) NO (X)

12. IS IT ELIGIBLE? YES ( ) NO (X)

13. PART OF ESTAB. HIST. DISTRICT? YES ( ) NO (X)

14. DISTRICT POTENTIAL? YES ( ) NO (X)

15. NAME OF ESTABLISHED DISTRICT

16. THEMATIC CATEGORY

17. DATE(S) OR PERIOD
1960's

18. STYLE OR DESIGN
trailer

19. ARCHITECT OR ENGINEER

20. CONTRACTOR OR BUILDER

21. ORIGINAL USE, IF APPARENT
residential

22. PRESENT USE
residential

23. OWNERSHIP PUBLIC ( ) PRIVATE (X)

24. OWNER'S NAME AND ADDRESS IF KNOWN

25. OPEN TO PUBLIC? YES ( ) NO (X)

26. LOCAL CONTACT PERSON OR ORGANIZATION

27. OTHER SURVEYS IN WHICH INCLUDED

28. NO. OF STORIES 1

29. BASEMENT? YES ( ) NO (X)

30. FOUNDATION MATERIAL
concrete blocks

31. WALL CONSTRUCTION
metal

32. ROOF TYPE AND MATERIAL
n/a

33. NO. OF BAYS FRONT 3 SIDE 2

34. WALL TREATMENT
metal

35. PLAN SHAPE rect.

36. CHANGES (EXPLAIN IN NO. 42) ADDITION (X) ALTERED ( ) MOVED ( )

37. CONDITION
INTERIOR good
EXTERIOR good

38. PRESERVATION UNDERWAY? YES ( ) NO (X)

39. ENDANGERED? BY WHAT? YES ( ) NO (X)

40. VISIBLE FROM PUBLIC ROAD? YES (X) NO ( )

41. DISTANCE FROM AND FRONTAGE ON ROAD

42. FURTHER DESCRIPTION OF IMPORTANT FEATURES

add - northside - extra room and porch

17-28

PHOTO MUST BE PROVIDED

43. HISTORY AND SIGNIFICANCE

44. DESCRIPTION OF ENVIRONMENT AND OUTBUILDINGS

45. SOURCES OF INFORMATION

46. PREPARED BY

47. ORGANIZATION

48. DATE

49. REVISION DATE(S)



ST-AS-007 204

MISSOURI OFFICE OF HISTORIC PRESERVATION

ARCHITECTURAL/HISTORIC INVENTORY SURVEY FORM

1. NO.

2. COUNTY: Scott

3. LOCATION OF NEGATIVES

4. PRESENT LOCAL NAME(S) OR DESIGNATION(S)

5. OTHER NAME(S)

6. SPECIFIC LEGAL LOCATION
TOWNSHIP _____ RANGE _____ SECTION _____
IF CITY OR TOWN, STREET ADDRESS: 2311 Ellis

7. CITY OR TOWN IF RURAL, VICINITY: Scott City

8. DESCRIPTION OF LOCATION

9. COORDINATES UTM
LAT
LONG

10. SITE ( ) STRUCTURE ( )
BUILDING (X) OBJECT ( )

11. ON NATIONAL REGISTER? YES ( ) NO (X)

12. IS IT ELIGIBLE? YES ( ) NO (X)

13. PART OF ESTAB. HIST. DISTRICT? YES ( ) NO (X)

14. DISTRICT POTENTIAL? YES ( ) NO (X)

15. NAME OF ESTABLISHED DISTRICT

16. THEMATIC CATEGORY

17. DATE(S) OR PERIOD: 1940

18. STYLE OR DESIGN: Box Frame

19. ARCHITECT OR ENGINEER

20. CONTRACTOR OR BUILDER

21. ORIGINAL USE, IF APPARENT: residential

22. PRESENT USE: residential

23. OWNERSHIP PUBLIC ( ) PRIVATE (X)

24. OWNER'S NAME AND ADDRESS IF KNOWN

25. OPEN TO PUBLIC? YES ( ) NO (X)

26. LOCAL CONTACT PERSON OR ORGANIZATION

27. OTHER SURVEYS IN WHICH INCLUDED

28. NO. OF STORIES: 1 1/2

29. BASEMENT? YES (X) NO ( )

30. FOUNDATION MATERIAL: concrete

31. WALL CONSTRUCTION: frame

32. ROOF TYPE AND MATERIAL: pitched shingle

33. NO. OF BAYS FRONT 3 SIDE 4

34. WALL TREATMENT

35. PLAN SHAPE: square

36. CHANGES (EXPLAIN IN NO. 42) ADDITION (X) ALTERED ( ) MOVED ( )

37. CONDITION
INTERIOR: good
EXTERIOR: good

38. PRESERVATION UNDERWAY? YES ( ) NO (X)

39. ENDANGERED? BY WHAT? YES ( ) NO (X)

40. VISIBLE FROM PUBLIC ROAD? YES (X) NO ( )

41. DISTANCE FROM AND FRONTAGE ON ROAD

42. FURTHER DESCRIPTION OF IMPORTANT FEATURES

add - carport on westface

PHOTO MUST 17-29 BE PROVIDED

43. HISTORY AND SIGNIFICANCE

44. DESCRIPTION OF ENVIRONMENT AND OUTBUILDINGS

45. SOURCES OF INFORMATION

46. PREPARED BY

47. ORGANIZATION

48. DATE

49. REVISION DATE(S)



ST AS 007-210

MISSOURI OFFICE OF HISTORIC PRESERVATION

ARCHITECTURAL/HISTORIC INVENTORY SURVEY FORM

1. NO.

2. COUNTY
Scott

3. LOCATION OF NEGATIVES

4. PRESENT LOCAL NAME(S) OR DESIGNATION(S)

5. OTHER NAME(S)

6. SPECIFIC LEGAL LOCATION
TOWNSHIP_____ RANGE_____ SECTION _____
IF CITY OR TOWN, STREET ADDRESS
2312 Ellis

7. CITY OR TOWN IF RURAL, VICINITY
Scott City

8. DESCRIPTION OF LOCATION

9. COORDINATES UTM
LAT
LONG

10. SITE ( ) STRUCTURE ( )
BUILDING (X) OBJECT ( )

11. ON NATIONAL REGISTER? YES ( ) NO (X)

12. IS IT ELIGIBLE? YES ( ) NO (X)

13. PART OF ESTAB. HIST. DISTRICT? YES ( ) NO (X)

14. DISTRICT POTENTIAL? YES ( ) NO (X)

15. NAME OF ESTABLISHED DISTRICT

16. THEMATIC CATEGORY
Residence

17. DATE(S) OR PERIOD
1960

18. STYLE OR DESIGN
Ranch

19. ARCHITECT OR ENGINEER

20. CONTRACTOR OR BUILDER

21. ORIGINAL USE, IF APPARENT
Residence

22. PRESENT USE
Residence

23. OWNERSHIP PUBLIC ( ) PRIVATE (X)

24. OWNER'S NAME AND ADDRESS IF KNOWN

25. OPEN TO PUBLIC? YES ( ) NO (X)

26. LOCAL CONTACT PERSON OR ORGANIZATION

27. OTHER SURVEYS IN WHICH INCLUDED

28. NO. OF STORIES 1

29. BASEMENT? YES (X) NO ( )

30. FOUNDATION MATERIAL
Concrete

31. WALL CONSTRUCTION
Frame

32. ROOF TYPE AND MATERIAL
Ranch

33. NO. OF BAYS FRONT 7 SIDE 2

34. WALL TREATMENT

35. PLAN SHAPE Rect.

36. CHANGES (EXPLAIN IN NO. 42) ADDITION (X) ALTERED ( ) MOVED ( )

37. CONDITION
INTERIOR Excellent
EXTERIOR Excellent

38. PRESERVATION UNDERWAY? YES ( ) NO (X)

39. ENDANGERED? BY WHAT? YES ( ) NO (X)

40. VISIBLE FROM PUBLIC ROAD? YES (X) NO ( )

41. DISTANCE FROM AND FRONTAGE ON ROAD

42. FURTHER DESCRIPTION OF IMPORTANT FEATURES

Addition - garage & overhang on west face.

PHOTO MUST 18-8 BE PROVIDED

43. HISTORY AND SIGNIFICANCE

44. DESCRIPTION OF ENVIRONMENT AND OUTBUILDINGS

45. SOURCES OF INFORMATION

46. PREPARED BY

47. ORGANIZATION

48. DATE | 49. REVISION DATE(S)



ST-AS-007-211

MISSOURI OFFICE OF HISTORIC PRESERVATION
ARCHITECTURAL/HISTORIC INVENTORY SURVEY FORM

1. NO.

2. COUNTY
Scott

3. LOCATION OF NEGATIVES

4. PRESENT LOCAL NAME(S) OR DESIGNATION(S)
Styles by Carol

5. OTHER NAME(S)

6. SPECIFIC LEGAL LOCATION
TOWNSHIP _____ RANGE _____ SECTION _____
IF CITY OR TOWN, STREET ADDRESS
2400 Ellis

7. CITY OR TOWN IF RURAL, VICINITY
Scott City

8. DESCRIPTION OF LOCATION

9. COORDINATES UTM
LAT
LONG

10. SITE ( ) STRUCTURE ( )
BUILDING (X) OBJECT ( )

11. ON NATIONAL REGISTER? YES ( ) NO (X)

12. IS IT ELIGIBLE? YES ( ) NO (X)

13. PART OF ESTAB. HIST. DISTRICT? YES ( ) NO (X)

14. DISTRICT POTENTIAL? YES ( ) NO (X)

15. NAME OF ESTABLISHED DISTRICT

16. THEMATIC CATEGORY
Residential

17. DATE(S) OR PERIOD
1940's

18. STYLE OR DESIGN
Contemporary

19. ARCHITECT OR ENGINEER

20. CONTRACTOR OR BUILDER

21. ORIGINAL USE, IF APPARENT
Residence

22. PRESENT USE
Res./Commercial

23. OWNERSHIP PUBLIC ( ) PRIVATE (X)

24. OWNER'S NAME AND ADDRESS IF KNOWN

25. OPEN TO PUBLIC? YES (X) NO ( )

26. LOCAL CONTACT PERSON OR ORGANIZATION

27. OTHER SURVEYS IN WHICH INCLUDED

28. NO. OF STORIES 1

29. BASEMENT? YES ( ) NO (X)

30. FOUNDATION MATERIAL
Concrete Blocks

31. WALL CONSTRUCTION
Frame

32. ROOF TYPE AND MATERIAL
Pitched Asph. Shingle

33. NO. OF BAYS FRONT 3 SIDE 3

34. WALL TREATMENT
Asb. Rolled siding/Alum.

35. PLAN SHAPE Cube

36. CHANGES (EXPLAIN IN NO. 42) ADDITION (X) ALTERED ( ) MOVED ( )

37. CONDITION
INTERIOR Fair
EXTERIOR Fair

38. PRESERVATION UNDERWAY? YES ( ) NO (X)

39. ENDANGERED? BY WHAT? YES ( ) NO (X)

40. VISIBLE FROM PUBLIC ROAD? YES (X) NO ( )

41. DISTANCE FROM AND FRONTAGE ON ROAD

42. FURTHER DESCRIPTION OF IMPORTANT FEATURES

Additions - (2) on northside.

PHOTO MUST 18-9 BE PROVIDED

43. HISTORY AND SIGNIFICANCE

44. DESCRIPTION OF ENVIRONMENT AND OUTBUILDINGS

45. SOURCES OF INFORMATION

46. PREPARED BY

47. ORGANIZATION



ST-AS-007-212

MISSOURI OFFICE OF HISTORIC PRESERVATION

ARCHITECTURAL/HISTORIC INVENTORY SURVEY FORM

1. NO.

2. COUNTY
Scott

3. LOCATION OF NEGATIVES

4. PRESENT LOCAL NAME(S) OR DESIGNATION(S)

5. OTHER NAME(S)

6. SPECIFIC LEGAL LOCATION
TOWNSHIP_____ RANGE_____ SECTION _____
IF CITY OR TOWN, STREET ADDRESS
2405 Ellis Street

7. CITY OR TOWN IF RURAL, VICINITY
Scott City

8. DESCRIPTION OF LOCATION

9. COORDINATES UTM
LAT
LONG

10. SITE ( ) STRUCTURE ( )
BUILDING (X) OBJECT ( )

11. ON NATIONAL REGISTER? YES ( ) NO (X)

12. IS IT ELIGIBLE? YES ( ) NO (X)

13. PART OF ESTAB. HIST. DISTRICT? YES ( ) NO (X)

14. DISTRICT POTENTIAL? YES ( ) NO (X)

15. NAME OF ESTABLISHED DISTRICT

16. THEMATIC CATEGORY

17. DATE(S) OR PERIOD
1910's

18. STYLE OR DESIGN
Folk-rural

19. ARCHITECT OR ENGINEER

20. CONTRACTOR OR BUILDER

21. ORIGINAL USE, IF APPARENT
residence

22. PRESENT USE
residence

23. OWNERSHIP PUBLIC ( ) PRIVATE (X)

24. OWNER'S NAME AND ADDRESS IF KNOWN

25. OPEN TO PUBLIC? YES ( ) NO (X)

26. LOCAL CONTACT PERSON OR ORGANIZATION

27. OTHER SURVEYS IN WHICH INCLUDED

28. NO. OF STORIES 1

29. BASEMENT? YES ( ) NO (X)

30. FOUNDATION MATERIAL
concrete block

31. WALL CONSTRUCTION
frame

32. ROOF TYPE AND MATERIAL
pitched asphalt

33. NO. OF BAYS FRONT 3 SIDE 5

34. WALL TREATMENT
wooden siding

35. PLAN SHAPE rect.

36. CHANGES (EXPLAIN IN NO. 42) ADDITION (X) ALTERED (X) MOVED ( )

37. CONDITION
INTERIOR good
EXTERIOR good

38. PRESERVATION UNDERWAY? YES ( ) NO (X)

39. ENDANGERED? BY WHAT? YES ( ) NO (X)

40. VISIBLE FROM PUBLIC ROAD? YES (X) NO ( )

41. DISTANCE FROM AND FRONTAGE ON ROAD

42. FURTHER DESCRIPTION OF IMPORTANT FEATURES

additions - (2) on southside and enclosed front porch
1910's house on back yard - pitched tin roof

17-30

PHOTO MUST BE PROVIDED

43. HISTORY AND SIGNIFICANCE

44. DESCRIPTION OF ENVIRONMENT AND OUTBUILDINGS

45. SOURCES OF INFORMATION

46. PREPARED BY

47. ORGANIZATION

48. DATE 49. REVISION DATE(S)



ST AS 001-213

MISSOURI OFFICE OF HISTORIC PRESERVATION

ARCHITECTURAL/HISTORIC INVENTORY SURVEY FORM

1. NO.

2. COUNTY
Scott

3. LOCATION OF NEGATIVES

4. PRESENT LOCAL NAME(S) OR DESIGNATION(S)

5. OTHER NAME(S)

6. SPECIFIC LEGAL LOCATION
TOWNSHIP_____ RANGE_____ SECTION _____
IF CITY OR TOWN, STREET ADDRESS
2501 Ellis

7. CITY OR TOWN IF RURAL, VICINITY
Scott City

8. DESCRIPTION OF LOCATION

9. COORDINATES UTM
LAT
LONG

10. SITE ( ) STRUCTURE ( )
BUILDING (X) OBJECT ( )

11. ON NATIONAL REGISTER ? YES ( ) NO (X)

12. IS IT ELIGIBLE ? YES ( ) NO (X)

13. PART OF ESTAB. HIST. DISTRICT ? YES ( ) NO (X)

14. DISTRICT POTENTIAL ? YES ( ) NO (X)

15. NAME OF ESTABLISHED DISTRICT

16. THEMATIC CATEGORY

17. DATE(S) OR PERIOD
1915

18. STYLE OR DESIGN
Rural - folk

19. ARCHITECT OR ENGINEER

20. CONTRACTOR OR BUILDER

21. ORIGINAL USE, IF APPARENT
residence

22. PRESENT USE
residence

23. OWNERSHIP PUBLIC ( ) PRIVATE (X)

24. OWNER'S NAME AND ADDRESS IF KNOWN
J. Johnston

25. OPEN TO PUBLIC ? YES ( ) NO (X)

26. LOCAL CONTACT PERSON OR ORGANIZATION

27. OTHER SURVEYS IN WHICH INCLUDED

28. NO. OF STORIES 1 1/2

29. BASEMENT ? YES ( ) NO (X)

30. FOUNDATION MATERIAL
brick

31. WALL CONSTRUCTION
frame

32. ROOF TYPE AND MATERIAL
pitched metal

33. NO. OF BAYS
FRONT 3 SIDE 2

34. WALL TREATMENT

35. PLAN SHAPE rect.

36. CHANGES (EXPLAIN IN NO. 42) ADDITION ( ) ALTERED ( ) MOVED ( )

37. CONDITION
INTERIOR fair
EXTERIOR fair

38. PRESERVATION UNDERWAY ? YES ( ) NO (X)

39. ENDANGERED ? BY WHAT ? YES ( ) NO (X)

40. VISIBLE FROM PUBLIC ROAD ? YES (X) NO ( )

41. DISTANCE FROM AND FRONTAGE ON ROAD

42. FURTHER DESCRIPTION OF IMPORTANT FEATURES

PHOTO MUST 17-31 BE PROVIDED

43. HISTORY AND SIGNIFICANCE

44. DESCRIPTION OF ENVIRONMENT AND OUTBUILDINGS

45. SOURCES OF INFORMATION

46. PREPARED BY

47. ORGANIZATION

48. DATE

49. REVISION DATE(S)



ST-AS-007-214

MISSOURI OFFICE OF HISTORIC PRESERVATION

ARCHITECTURAL/HISTORIC INVENTORY SURVEY FORM

1. NO.

2. COUNTY
Scott

3. LOCATION OF NEGATIVES

4. PRESENT LOCAL NAME(S) OR DESIGNATION(S)

5. OTHER NAME(S)

6. SPECIFIC LEGAL LOCATION
TOWNSHIP_____ RANGE_____ SECTION _____
IF CITY OR TOWN, STREET ADDRESS
2503 Ellis Street

7. CITY OR TOWN IF RURAL, VICINITY
Scott City

8. DESCRIPTION OF LOCATION

9. COORDINATES UTM
LAT
LONG

10. SITE ( ) STRUCTURE ( )
BUILDING (X) OBJECT ( )

11. ON NATIONAL REGISTER? YES ( ) NO (X)

12. IS IT ELIGIBLE? YES ( ) NO (X)

13. PART OF ESTAB. HIST. DISTRICT? YES ( ) NO (X)

14. DISTRICT POTENTIAL? YES ( ) NO (X)

15. NAME OF ESTABLISHED DISTRICT

16. THEMATIC CATEGORY

17. DATE(S) OR PERIOD
1970's

18. STYLE OR DESIGN
cont.

19. ARCHITECT OR ENGINEER

20. CONTRACTOR OR BUILDER

21. ORIGINAL USE, IF APPARENT
residence

22. PRESENT USE
residence

23. OWNERSHIP PUBLIC ( ) PRIVATE (X)

24. OWNER'S NAME AND ADDRESS IF KNOWN

25. OPEN TO PUBLIC? YES ( ) NO (X)

26. LOCAL CONTACT PERSON OR ORGANIZATION

27. OTHER SURVEYS IN WHICH INCLUDED

28. NO. OF STORIES 1

29. BASEMENT? YES ( ) NO (X)

30. FOUNDATION MATERIAL
concrete blocks

31. WALL CONSTRUCTION
frame

32. ROOF TYPE AND MATERIAL
gable pitched as. sh.

33. NO. OF BAYS FRONT 5 SIDE 2

34. WALL TREATMENT
alum. siding

35. PLAN SHAPE rect.

36. CHANGES (EXPLAIN IN NO. 42) ADDITION ( ) ALTERED ( ) MOVED ( )

37. CONDITION
INTERIOR exc.
EXTERIOR exc.

38. PRESERVATION UNDERWAY? YES ( ) NO (X)

39. ENDANGERED? BY WHAT? YES ( ) NO (X)

40. VISIBLE FROM PUBLIC ROAD? YES (X) NO ( )

41. DISTANCE FROM AND FRONTAGE ON ROAD

42. FURTHER DESCRIPTION OF IMPORTANT FEATURES

PHOTO MUST 17-32 BE PROVIDED

43. HISTORY AND SIGNIFICANCE

44. DESCRIPTION OF ENVIRONMENT AND OUTBUILDINGS

45. SOURCES OF INFORMATION

46. PREPARED BY

47. ORGANIZATION

48. DATE

49. REVISION DATE(S)


Church
09 AM
11.00 AM
7.30 PM
7.30 PM

ST-AS-007-215

MISSOURI OFFICE OF HISTORIC PRESERVATION

ARCHITECTURAL/HISTORIC INVENTORY SURVEY FORM

1. NO.

2. COUNTY
Scott

3. LOCATION OF NEGATIVES

4. PRESENT LOCAL NAME(S) OR DESIGNATION(S)

5. OTHER NAME(S)

6. SPECIFIC LEGAL LOCATION
TOWNSHIP_____ RANGE_____ SECTION _____
IF CITY OR TOWN, STREET ADDRESS
2603 Ellis St.

7. CITY OR TOWN IF RURAL, VICINITY
Scott City

8. DESCRIPTION OF LOCATION

9. COORDINATES UTM
LAT
LONG

10. SITE ( ) STRUCTURE ( )
BUILDING (X) OBJECT ( )

11. ON NATIONAL REGISTER? YES ( ) NO (X)

12. IS IT ELIGIBLE? YES ( ) NO (X)

13. PART OF ESTAB. HIST. DISTRICT? YES ( ) NO (X)

14. DISTRICT POTENTIAL? YES ( ) NO (X)

15. NAME OF ESTABLISHED DISTRICT

16. THEMATIC CATEGORY
Residence

17. DATE(S) OR PERIOD
1910's

18. STYLE OR DESIGN
Folk

19. ARCHITECT OR ENGINEER

20. CONTRACTOR OR BUILDER

21. ORIGINAL USE, IF APPARENT
Residence

22. PRESENT USE
Residence

23. OWNERSHIP PUBLIC ( ) PRIVATE (X)

24. OWNER'S NAME AND ADDRESS IF KNOWN

25. OPEN TO PUBLIC? YES ( ) NO (X)

26. LOCAL CONTACT PERSON OR ORGANIZATION

27. OTHER SURVEYS IN WHICH INCLUDED

28. NO. OF STORIES 1

29. BASEMENT? YES ( ) NO (X)

30. FOUNDATION MATERIAL
Concrete Blocks

31. WALL CONSTRUCTION
Frame

32. ROOF TYPE AND MATERIAL
Hipped Asph. Shingle

33. NO. OF BAYS FRONT 4 SIDE 2

34. WALL TREATMENT
Alum. Siding

35. PLAN SHAPE Cube

36. CHANGES (EXPLAIN IN NO. 42) ADDITION ( ) ALTERED ( ) MOVED ( )

37. CONDITION
INTERIOR Fair
EXTERIOR Fair

38. PRESERVATION UNDERWAY? YES ( ) NO (X)

39. ENDANGERED? BY WHAT? YES ( ) NO (X)

40. VISIBLE FROM PUBLIC ROAD? YES (X) NO ( )

41. DISTANCE FROM AND FRONTAGE ON ROAD

42. FURTHER DESCRIPTION OF IMPORTANT FEATURES

PHOTO MUST BE PROVIDED

18-0

43. HISTORY AND SIGNIFICANCE

44. DESCRIPTION OF ENVIRONMENT AND OUTBUILDINGS

45. SOURCES OF INFORMATION

46. PREPARED BY

47. ORGANIZATION

48. DATE | 49. REVISION DATE(S)



ST-AS-007-216

MISSOURI OFFICE OF HISTORIC PRESERVATION

ARCHITECTURAL/HISTORIC INVENTORY SURVEY FORM

1. NO.

2. COUNTY: Scott

3. LOCATION OF NEGATIVES

4. PRESENT LOCAL NAME(S) OR DESIGNATION(S)

5. OTHER NAME(S)

6. SPECIFIC LEGAL LOCATION
TOWNSHIP _____ RANGE _____ SECTION _____
IF CITY OR TOWN, STREET ADDRESS: Ellis

7. CITY OR TOWN IF RURAL, VICINITY: Scott City

8. DESCRIPTION OF LOCATION

9. COORDINATES UTM
LAT
LONG

10. SITE ( ) STRUCTURE ( )
BUILDING (X) OBJECT ( )

11. ON NATIONAL REGISTER? YES ( ) NO (X)

12. IS IT ELIGIBLE? YES ( ) NO (X)

13. PART OF ESTAB. HIST. DISTRICT? YES ( ) NO (X)

14. DISTRICT POTENTIAL? YES ( ) NO (X)

15. NAME OF ESTABLISHED DISTRICT

16. THEMATIC CATEGORY: Residence

17. DATE(S) OR PERIOD: 1920

18. STYLE OR DESIGN: Folk Frame 2-Pen

19. ARCHITECT OR ENGINEER

20. CONTRACTOR OR BUILDER

21. ORIGINAL USE, IF APPARENT: Residence

22. PRESENT USE: Residence

23. OWNERSHIP PUBLIC ( ) PRIVATE (X)

24. OWNER'S NAME AND ADDRESS IF KNOWN

25. OPEN TO PUBLIC? YES ( ) NO (X)

26. LOCAL CONTACT PERSON OR ORGANIZATION

27. OTHER SURVEYS IN WHICH INCLUDED

28. NO. OF STORIES: 1

29. BASEMENT? YES ( ) NO (X)

30. FOUNDATION MATERIAL: Brick

31. WALL CONSTRUCTION: Frame

32. ROOF TYPE AND MATERIAL: Pitched Shingles

33. NO. OF BAYS FRONT 3 SIDE 4

34. WALL TREATMENT

35. PLAN SHAPE: Rect.

36. CHANGES (EXPLAIN IN NO. 42) ADDITION (X) ALTERED ( ) MOVED ( )

37. CONDITION INTERIOR: Fair EXTERIOR: Fair

38. PRESERVATION UNDERWAY? YES ( ) NO (X)

39. ENDANGERED? BY WHAT? YES ( ) NO (X)

40. VISIBLE FROM PUBLIC ROAD? YES (X) NO ( )

41. DISTANCE FROM AND FRONTAGE ON ROAD

42. FURTHER DESCRIPTION OF IMPORTANT FEATURES

Addition - Porch on recir.

18-1

PHOTO MUST BE PROVIDED

43. HISTORY AND SIGNIFICANCE

44. DESCRIPTION OF ENVIRONMENT AND OUTBUILDINGS

45. SOURCES OF INFORMATION

46. PREPARED BY

47. ORGANIZATION

48. DATE

49. REVISION DATE(S)



ST-AS-007-217

MISSOURI OFFICE OF HISTORIC PRESERVATION

ARCHITECTURAL/HISTORIC INVENTORY SURVEY FORM

1. NO.

2. COUNTY
Scott

3. LOCATION OF NEGATIVES

4. PRESENT LOCAL NAME(S) OR DESIGNATION(S)

5. OTHER NAME(S)

6. SPECIFIC LEGAL LOCATION
TOWNSHIP_____ RANGE_____ SECTION _____
IF CITY OR TOWN, STREET ADDRESS
Ellis

7. CITY OR TOWN IF RURAL, VICINITY
Scott City

8. DESCRIPTION OF LOCATION

9. COORDINATES UTM
LAT
LONG

10. SITE ( ) STRUCTURE ( )
BUILDING (X) OBJECT ( )

11. ON NATIONAL REGISTER? YES ( ) NO (X)

12. IS IT ELIGIBLE? YES ( ) NO (X)

13. PART OF ESTAB. HIST. DISTRICT? YES ( ) NO (X)

14. DISTRICT POTENTIAL? YES ( ) NO (X)

15. NAME OF ESTABLISHED DISTRICT

16. THEMATIC CATEGORY
Residence

17. DATE(S) OR PERIOD
1950

18. STYLE OR DESIGN
Block

19. ARCHITECT OR ENGINEER

20. CONTRACTOR OR BUILDER

21. ORIGINAL USE, IF APPARENT
Res./Commercial

22. PRESENT USE
Vacant

23. OWNERSHIP PUBLIC ( ) PRIVATE (X)

24. OWNER'S NAME AND ADDRESS IF KNOWN

25. OPEN TO PUBLIC? YES ( ) NO (X)

26. LOCAL CONTACT PERSON OR ORGANIZATION

27. OTHER SURVEYS IN WHICH INCLUDED

28. NO. OF STORIES 1

29. BASEMENT? YES ( ) NO (X)

30. FOUNDATION MATERIAL
Concrete Block

31. WALL CONSTRUCTION
Concrete Block

32. ROOF TYPE AND MATERIAL
Pitched Shingle

33. NO. OF BAYS
FRONT 3 SIDE 2

34. WALL TREATMENT

35. PLAN SHAPE Rect.

36. CHANGES (EXPLAIN IN NO. 42) ADDITION ( ) ALTERED ( ) MOVED ( )

37. CONDITION
INTERIOR ?
EXTERIOR Good

38. PRESERVATION UNDERWAY? YES ( ) NO (X)

39. ENDANGERED? BY WHAT? YES ( ) NO (X)

40. VISIBLE FROM PUBLIC ROAD? YES (X) NO ( )

41. DISTANCE FROM AND FRONTAGE ON ROAD

42. FURTHER DESCRIPTION OF IMPORTANT FEATURES

PHOTO MUST BE PROVIDED
18-12

43. HISTORY AND SIGNIFICANCE

44. DESCRIPTION OF ENVIRONMENT AND OUTBUILDINGS

45. SOURCES OF INFORMATION

46. PREPARED BY

47. ORGANIZATION

48. DATE 49. REVISION DATE(S)



ST-AS-007-218

MISSOURI OFFICE OF HISTORIC PRESERVATION

ARCHITECTURAL/HISTORIC INVENTORY SURVEY FORM

1. NO.

2. COUNTY
Scott

3. LOCATION OF NEGATIVES

4. PRESENT LOCAL NAME(S) OR DESIGNATION(S)

5. OTHER NAME(S)

6. SPECIFIC LEGAL LOCATION
TOWNSHIP_____ RANGE_____ SECTION _____
IF CITY OR TOWN, STREET ADDRESS
S/E corner of Ellis and S. Crites

7. CITY OR TOWN IF RURAL, VICINITY
Scott City

8. DESCRIPTION OF LOCATION

9. COORDINATES UTM
LAT
LONG

10. SITE ( ) STRUCTURE ( )
BUILDING (X) OBJECT ( )

11. ON NATIONAL REGISTER ? YES ( ) NO (X)

12. IS IT ELIGIBLE ? YES ( ) NO (X)

13. PART OF ESTAB. HIST. DISTRICT ? YES ( ) NO (X)

14. DISTRICT POTENTIAL ? YES ( ) NO (X)

15. NAME OF ESTABLISHED DISTRICT

16. THEMATIC CATEGORY

17. DATE(S) OR PERIOD
1950

18. STYLE OR DESIGN
Box frame

19. ARCHITECT OR ENGINEER

20. CONTRACTOR OR BUILDER

21. ORIGINAL USE, IF APPARENT
residence

22. PRESENT USE
residence

23. OWNERSHIP PUBLIC ( ) PRIVATE (X)

24. OWNER'S NAME AND ADDRESS IF KNOWN

25. OPEN TO PUBLIC ? YES ( ) NO (X)

26. LOCAL CONTACT PERSON OR ORGANIZATION

27. OTHER SURVEYS IN WHICH INCLUDED

28. NO. OF STORIES 1

29. BASEMENT ? YES (X) NO ( )

30. FOUNDATION MATERIAL
concrete

31. WALL CONSTRUCTION
frame

32. ROOF TYPE AND MATERIAL
pitched gabled

33. NO. OF BAYS FRONT 5 SIDE 2

34. WALL TREATMENT

35. PLAN SHAPE rect.

36. CHANGES (EXPLAIN IN NO. 42) ADDITION (X) ALTERED ( ) MOVED ( )

37. CONDITION
INTERIOR exc.
EXTERIOR exc.

38. PRESERVATION UNDERWAY ? YES ( ) NO (X)

39. ENDANGERED ? BY WHAT ? YES ( ) NO (X)

40. VISIBLE FROM PUBLIC ROAD ? YES (X) NO ( )

41. DISTANCE FROM AND FRONTAGE ON ROAD

42. FURTHER DESCRIPTION OF IMPORTANT FEATURES

add - large garage on n. face

PHOTO MUST 17-33 BE PROVIDED

43. HISTORY AND SIGNIFICANCE

44. DESCRIPTION OF ENVIRONMENT AND OUTBUILDINGS

45. SOURCES OF INFORMATION

46. PREPARED BY

47. ORGANIZATION

48. DATE

49. REVISION DATE(S)



ST AS 007-219

MISSOURI OFFICE OF HISTORIC PRESERVATION

ARCHITECTURAL/HISTORIC INVENTORY SURVEY FORM

1. NO.

2. COUNTY
Scott

3. LOCATION OF NEGATIVES

4. PRESENT LOCAL NAME(S) OR DESIGNATION(S)

5. OTHER NAME(S)

6. SPECIFIC LEGAL LOCATION
TOWNSHIP_____ RANGE_____ SECTION _____
IF CITY OR TOWN, STREET ADDRESS
S/W. corner Ellis and S. Crites

7. CITY OR TOWN IF RURAL, VICINITY

8. DESCRIPTION OF LOCATION

9. COORDINATES UTM
LAT
LONG

10. SITE ( ) STRUCTURE ( )
BUILDING ( ) OBJECT (X)

11. ON NATIONAL REGISTER? YES ( ) NO (X)

12. IS IT ELIGIBLE? YES ( ) NO (X)

13. PART OF ESTAB. HIST. DISTRICT? YES ( ) NO (X)

14. DISTRICT POTENTIAL? YES ( ) NO (X)

15. NAME OF ESTABLISHED DISTRICT

16. THEMATIC CATEGORY

17. DATE(S) OR PERIOD
1970

18. STYLE OR DESIGN
trailer

19. ARCHITECT OR ENGINEER

20. CONTRACTOR OR BUILDER

21. ORIGINAL USE, IF APPARENT
resident

22. PRESENT USE
resident

23. OWNERSHIP PUBLIC ( ) PRIVATE (X)

24. OWNER'S NAME AND ADDRESS IF KNOWN

25. OPEN TO PUBLIC? YES ( ) NO (X)

26. LOCAL CONTACT PERSON OR ORGANIZATION

27. OTHER SURVEYS IN WHICH INCLUDED

28. NO. OF STORIES 1

29. BASEMENT? YES ( ) NO (X)

30. FOUNDATION MATERIAL
concrete block

31. WALL CONSTRUCTION
metal

32. ROOF TYPE AND MATERIAL
metal

33. NO. OF BAYS
FRONT 1 SIDE 7

34. WALL TREATMENT

35. PLAN SHAPE rect.

36. CHANGES (EXPLAIN IN NO. 42) ADDITION ( ) ALTERED ( ) MOVED ( )

37. CONDITION
INTERIOR excellent
EXTERIOR excellent

38. PRESERVATION UNDERWAY? YES ( ) NO (X)

39. ENDANGERED? BY WHAT? YES ( ) NO (X)

40. VISIBLE FROM PUBLIC ROAD? YES (X) NO ( )

41. DISTANCE FROM AND FRONTAGE ON ROAD

42. FURTHER DESCRIPTION OF IMPORTANT FEATURES

PHOTO MUST 17-35 BE PROVIDED

43. HISTORY AND SIGNIFICANCE

44. DESCRIPTION OF ENVIRONMENT AND OUTBUILDINGS

45. SOURCES OF INFORMATION

46. PREPARED BY

47. ORGANIZATION

48. DATE

49. REVISION DATE(S)



ST AS 007-220

MISSOURI OFFICE OF HISTORIC PRESERVATION

ARCHITECTURAL/HISTORIC INVENTORY SURVEY FORM

1. NO.

2. COUNTY
Scott

3. LOCATION OF NEGATIVES

4. PRESENT LOCAL NAME(S) OR DESIGNATION(S)

5. OTHER NAME(S)

6. SPECIFIC LEGAL LOCATION
TOWNSHIP_____ RANGE_____ SECTION _____
IF CITY OR TOWN, STREET ADDRESS
203 Elm

7. CITY OR TOWN IF RURAL, VICINITY
Scott City

8. DESCRIPTION OF LOCATION

9. COORDINATES UTM
LAT
LONG

10. SITE ( ) STRUCTURE ( )
BUILDING (X) OBJECT ( )

11. ON NATIONAL REGISTER ? YES ( ) NO (X)

12. IS IT ELIGIBLE ? YES ( ) NO (X)

13. PART OF ESTAB. HIST. DISTRICT ? YES ( ) NO (X)

14. DISTRICT POTENTIAL ? YES ( ) NO (X)

15. NAME OF ESTABLISHED DISTRICT

16. THEMATIC CATEGORY
residential

17. DATE(S) OR PERIOD
1950

18. STYLE OR DESIGN
box frame

19. ARCHITECT OR ENGINEER

20. CONTRACTOR OR BUILDER

21. ORIGINAL USE, IF APPARENT
residence

22. PRESENT USE
residence

23. OWNERSHIP PUBLIC ( ) PRIVATE (X)

24. OWNER'S NAME AND ADDRESS IF KNOWN

25. OPEN TO PUBLIC ? YES ( ) NO (X)

26. LOCAL CONTACT PERSON OR ORGANIZATION

27. OTHER SURVEYS IN WHICH INCLUDED

28. NO. OF STORIES 1

29. BASEMENT ? YES ( ) NO (X)

30. FOUNDATION MATERIAL
concrete

31. WALL CONSTRUCTION
frame

32. ROOF TYPE AND MATERIAL
2 pitched

33. NO. OF BAYS FRONT 6 SIDE 5

34. WALL TREATMENT

35. PLAN SHAPE H

36. CHANGES (EXPLAIN IN NO. 42) ADDITION (X) ALTERED (X) MOVED ( )

37. CONDITION
INTERIOR good
EXTERIOR good

38. PRESERVATION UNDERWAY ? YES ( ) NO (X)

39. ENDANGERED ? BY WHAT ? YES ( ) NO (X)

40. VISIBLE FROM PUBLIC ROAD ? YES (X) NO ( )

41. DISTANCE FROM AND FRONTAGE ON ROAD

42. FURTHER DESCRIPTION OF IMPORTANT FEATURES

add - extend onto west face
alter - alum. siding

20-12

PHOTO MUST BE PROVIDED

43. HISTORY AND SIGNIFICANCE

44. DESCRIPTION OF ENVIRONMENT AND OUTBUILDINGS

45. SOURCES OF INFORMATION

46. PREPARED BY

47. ORGANIZATION

48. DATE

49. REVISION DATE(S)



ST-AS-007-221

MISSOURI OFFICE OF HISTORIC PRESERVATION

ARCHITECTURAL/HISTORIC INVENTORY SURVEY FORM

1. NO.

2. COUNTY
Scott

3. LOCATION OF NEGATIVES

4. PRESENT LOCAL NAME(S) OR DESIGNATION(S)

5. OTHER NAME(S)

6. SPECIFIC LEGAL LOCATION
TOWNSHIP_____ RANGE_____ SECTION _____
IF CITY OR TOWN, STREET ADDRESS
206 Elm

7. CITY OR TOWN IF RURAL, VICINITY
Scott City

8. DESCRIPTION OF LOCATION

9. COORDINATES UTM
LAT
LONG

10. SITE ( ) STRUCTURE ( )
BUILDING (X) OBJECT ( )

11. ON NATIONAL REGISTER ? YES ( ) NO (X)

12. IS IT ELIGIBLE ? YES ( ) NO (X)

13. PART OF ESTAB. HIST. DISTRICT ? YES ( ) NO (X)

14. DISTRICT POTENTIAL ? YES ( ) NO (X)

15. NAME OF ESTABLISHED DISTRICT

16. THEMATIC CATEGORY
residence

17. DATE(S) OR PERIOD
1910's

18. STYLE OR DESIGN
folk

19. ARCHITECT OR ENGINEER

20. CONTRACTOR OR BUILDER

21. ORIGINAL USE, IF APPARENT
residence

22. PRESENT USE
residence

23. OWNERSHIP PUBLIC ( ) PRIVATE (X)

24. OWNER'S NAME AND ADDRESS IF KNOWN

25. OPEN TO PUBLIC ? YES ( ) NO (X)

26. LOCAL CONTACT PERSON OR ORGANIZATION

27. OTHER SURVEYS IN WHICH INCLUDED

28. NO. OF STORIES 1½

29. BASEMENT ? YES (X) NO ( )

30. FOUNDATION MATERIAL
concrete block

31. WALL CONSTRUCTION
frame

32. ROOF TYPE AND MATERIAL
pitched/asph. shingle

33. NO. OF BAYS FRONT 3 SIDE 3

34. WALL TREATMENT
wooden siding

35. PLAN SHAPE rect.

36. CHANGES (EXPLAIN IN NO. 42) ADDITION ( ) ALTERED ( ) MOVED ( )

37. CONDITION
INTERIOR excellent
EXTERIOR excellent

38. PRESERVATION UNDERWAY ? YES ( ) NO (X)

39. ENDANGERED ? BY WHAT ? YES ( ) NO (X)

40. VISIBLE FROM PUBLIC ROAD ? YES (X) NO ( )

41. DISTANCE FROM AND FRONTAGE ON ROAD

42. FURTHER DESCRIPTION OF IMPORTANT FEATURES

moved - Scott City drive-in back
add - alum. carport on southside

PHOTO MUST 20-13 BE PROVIDED

43. HISTORY AND SIGNIFICANCE

44. DESCRIPTION OF ENVIRONMENT AND OUTBUILDINGS

45. SOURCES OF INFORMATION

46. PREPARED BY

47. ORGANIZATION

48. DATE

49. REVISION DATE(S)



ST-AS-007 222

MISSOURI OFFICE OF HISTORIC PRESERVATION

ARCHITECTURAL/HISTORIC INVENTORY SURVEY FORM

1. NO.

2. COUNTY: Scott

3. LOCATION OF NEGATIVES

4. PRESENT LOCAL NAME(S) OR DESIGNATION(S): Millers Welding Shop

5. OTHER NAME(S)

6. SPECIFIC LEGAL LOCATION
TOWNSHIP_____ RANGE_____ SECTION _____
IF CITY OR TOWN, STREET ADDRESS: 2500 Elm

7. CITY OR TOWN IF RURAL, VICINITY: Scott City

8. DESCRIPTION OF LOCATION

9. COORDINATES UTM
LAT
LONG

10. SITE ( ) STRUCTURE (X)
BUILDING ( ) OBJECT ( )

11. ON NATIONAL REGISTER? YES ( ) NO (X)

12. IS IT ELIGIBLE? YES ( ) NO (X)

13. PART OF ESTAB. HIST. DISTRICT? YES ( ) NO (X)

14. DISTRICT POTENTIAL? YES ( ) NO (X)

15. NAME OF ESTABLISHED DISTRICT

16. THEMATIC CATEGORY: Commercial

17. DATE(S) OR PERIOD: 1970's

18. STYLE OR DESIGN: Box

19. ARCHITECT OR ENGINEER

20. CONTRACTOR OR BUILDER

21. ORIGINAL USE, IF APPARENT

22. PRESENT USE: Commercial

23. OWNERSHIP PUBLIC ( ) PRIVATE (X)

24. OWNER'S NAME AND ADDRESS IF KNOWN

25. OPEN TO PUBLIC? YES (X) NO ( )

26. LOCAL CONTACT PERSON OR ORGANIZATION

27. OTHER SURVEYS IN WHICH INCLUDED

28. NO. OF STORIES: 2

29. BASEMENT? YES ( ) NO (X)

30. FOUNDATION MATERIAL: Concrete Blocks

31. WALL CONSTRUCTION: Concrete Blocks/Frame

32. ROOF TYPE AND MATERIAL: Hipped Tin

33. NO. OF BAYS FRONT 2 SIDE 3

34. WALL TREATMENT: Concrete Bl./Alum. Siding

35. PLAN SHAPE: Cube

36. CHANGES (EXPLAIN IN NO. 42) ADDITION (X) ALTERED ( ) MOVED ( )

37. CONDITION INTERIOR: Fair EXTERIOR: Fair

38. PRESERVATION UNDERWAY? YES ( ) NO (X)

39. ENDANGERED? BY WHAT? YES ( ) NO (X)

40. VISIBLE FROM PUBLIC ROAD? YES (X) NO ( )

41. DISTANCE FROM AND FRONTAGE ON ROAD

42. FURTHER DESCRIPTION OF IMPORTANT FEATURES

Addition - Second story & garage on west side.

PHOTO MUST 18-11 BE PROVIDED

43. HISTORY AND SIGNIFICANCE

44. DESCRIPTION OF ENVIRONMENT AND OUTBUILDINGS

45. SOURCES OF INFORMATION

46. PREPARED BY

47. ORGANIZATION

48. DATE

49. REVISION DATE(S)



ST-AS-007-223

MISSOURI OFFICE OF HISTORIC PRESERVATION

ARCHITECTURAL/HISTORIC INVENTORY SURVEY FORM

1. NO.

2. COUNTY
Scott

3. LOCATION OF NEGATIVES

4. PRESENT LOCAL NAME(S) OR DESIGNATION(S)

5. OTHER NAME(S)

6. SPECIFIC LEGAL LOCATION
TOWNSHIP_____ RANGE_____ SECTION_____
IF CITY OR TOWN, STREET ADDRESS
Elm

7. CITY OR TOWN IF RURAL, VICINITY
Scott City

8. DESCRIPTION OF LOCATION

9. COORDINATES UTM
LAT
LONG

10. SITE ( ) STRUCTURE ( )
BUILDING (X) OBJECT ( )

11. ON NATIONAL REGISTER? YES ( ) NO (X)

12. IS IT ELIGIBLE? YES ( ) NO (X)

13. PART OF ESTAB. HIST. DISTRICT? YES ( ) NO (X)

14. DISTRICT POTENTIAL? YES ( ) NO (X)

15. NAME OF ESTABLISHED DISTRICT

16. THEMATIC CATEGORY
Residence

17. DATE(S) OR PERIOD
1960

18. STYLE OR DESIGN
Ranch

19. ARCHITECT OR ENGINEER

20. CONTRACTOR OR BUILDER

21. ORIGINAL USE, IF APPARENT
Resident

22. PRESENT USE
Resident

23. OWNERSHIP PUBLIC ( ) PRIVATE (X)

24. OWNER'S NAME AND ADDRESS IF KNOWN

25. OPEN TO PUBLIC? YES ( ) NO (X)

26. LOCAL CONTACT PERSON OR ORGANIZATION

27. OTHER SURVEYS IN WHICH INCLUDED

28. NO. OF STORIES 1

29. BASEMENT? YES ( ) NO (X)

30. FOUNDATION MATERIAL
Concrete

31. WALL CONSTRUCTION
Frame

32. ROOF TYPE AND MATERIAL
Pitch low shingle

33. NO. OF BAYS FRONT 6 SIDE 2

34. WALL TREATMENT

35. PLAN SHAPE Rect.

36. CHANGES (EXPLAIN IN NO. 42) ADDITION ( ) ALTERED (X) MOVED ( )

37. CONDITION
INTERIOR Very Poor
EXTERIOR Poor

38. PRESERVATION UNDERWAY? YES ( ) NO (X)

39. ENDANGERED? BY WHAT? YES (X) NO ( )
Neglect

40. VISIBLE FROM PUBLIC ROAD? YES (X) NO ( )

41. DISTANCE FROM AND FRONTAGE ON ROAD

42. FURTHER DESCRIPTION OF IMPORTANT FEATURES

Alter - Burnt out/gutted by fire.

PHOTO MUST 19-14 BE PROVIDED

43. HISTORY AND SIGNIFICANCE

44. DESCRIPTION OF ENVIRONMENT AND OUTBUILDINGS

45. SOURCES OF INFORMATION

46. PREPARED BY

47. ORGANIZATION

48. DATE | 49. REVISION DATE(S)



MISSOURI OFFICE OF HISTORIC PRESERVATION

ARCHITECTURAL/HISTORIC INVENTORY SURVEY FORM

ST-AS-007-224

1. NO.

2. COUNTY
Scott

3. LOCATION OF NEGATIVES

4. PRESENT LOCAL NAME(S) OR DESIGNATION(S)

5. OTHER NAME(S)

6. SPECIFIC LEGAL LOCATION
TOWNSHIP_____ RANGE_____ SECTION_____
IF CITY OR TOWN, STREET ADDRESS
503 Elwood

7. CITY OR TOWN IF RURAL, VICINITY
Scott City

8. DESCRIPTION OF LOCATION

9. COORDINATES UTM
LAT
LONG

10. SITE ( ) STRUCTURE ( )
BUILDING (X) OBJECT ( )

11. ON NATIONAL REGISTER? YES ( ) NO (X)

12. IS IT ELIGIBLE? YES ( ) NO (X)

13. PART OF ESTAB. HIST. DISTRICT? YES ( ) NO (X)

14. DISTRICT POTENTIAL? YES ( ) NO (X)

15. NAME OF ESTABLISHED DISTRICT

16. THEMATIC CATEGORY
Res.

17. DATE(S) OR PERIOD
1910's

18. STYLE OR DESIGN
Folk-Frame

19. ARCHITECT OR ENGINEER

20. CONTRACTOR OR BUILDER

21. ORIGINAL USE, IF APPARENT
Res.

22. PRESENT USE
res.

23. OWNERSHIP PUBLIC ( ) PRIVATE (X)

24. OWNER'S NAME AND ADDRESS IF KNOWN

25. OPEN TO PUBLIC? YES ( ) NO (X)

26. LOCAL CONTACT PERSON OR ORGANIZATION

27. OTHER SURVEYS IN WHICH INCLUDED

28. NO. OF STORIES 1

29. BASEMENT? YES ( ) NO (X)

30. FOUNDATION MATERIAL
Concrete Blocks

31. WALL CONSTRUCTION
Frame

32. ROOF TYPE AND MATERIAL
Gable pitched Asbshingle

33. NO. OF BAYS FRONT 3 SIDE 4

34. WALL TREATMENT
Aluminum Siding

35. PLAN SHAPE T-Shape

36. CHANGES (EXPLAIN IN NO. 42) ADDITION (X) ALTERED (X) MOVED ( )

37. CONDITION
INTERIOR good
EXTERIOR good

38. PRESERVATION UNDERWAY? YES ( ) NO (X)

39. ENDANGERED? BY WHAT? YES ( ) NO (X)

40. VISIBLE FROM PUBLIC ROAD? YES (X) NO ( )

41. DISTANCE FROM AND FRONTAGE ON ROAD

42. FURTHER DESCRIPTION OF IMPORTANT FEATURES
Addition - Westside, eastside and enclosed front porch

15-2

PHOTO MUST BE PROVIDED

43. HISTORY AND SIGNIFICANCE

44. DESCRIPTION OF ENVIRONMENT AND OUTBUILDINGS

45. SOURCES OF INFORMATION

46. PREPARED BY

47. ORGANIZATION

48. DATE

49. REVISION DATE(S)


503

MISSOURI OFFICE OF HISTORIC PRESERVATION

ARCHITECTURAL/HISTORIC INVENTORY SURVEY FORM

ST-AS-007-225

1. NO.

2. COUNTY Scott

3. LOCATION OF NEGATIVES

4. PRESENT LOCAL NAME(S) OR DESIGNATION(S)

5. OTHER NAME(S)

6. SPECIFIC LEGAL LOCATION
TOWNSHIP_____ RANGE_____ SECTION _____
IF CITY OR TOWN, STREET ADDRESS
507 Elmwood

7. CITY OR TOWN IF RURAL, VICINITY
Scott City

8. DESCRIPTION OF LOCATION

9. COORDINATES UTM
LAT
LONG

10. SITE ( ) STRUCTURE ( )
BUILDING (X) OBJECT ( )

11. ON NATIONAL REGISTER? YES ( ) NO (X)

12. IS IT ELIGIBLE? YES ( ) NO (X)

13. PART OF ESTAB. HIST. DISTRICT? YES ( ) NO (X)

14. DISTRICT POTENTIAL? YES (X) NO ( )

15. NAME OF ESTABLISHED DISTRICT

16. THEMATIC CATEGORY
Res.

17. DATE(S) OR PERIOD
1920's

18. STYLE OR DESIGN
Farm - Rural-folk

19. ARCHITECT OR ENGINEER

20. CONTRACTOR OR BUILDER

21. ORIGINAL USE, IF APPARENT
Res.

22. PRESENT USE
Res.

23. OWNERSHIP PUBLIC ( ) PRIVATE (X)

24. OWNER'S NAME AND ADDRESS IF KNOWN

25. OPEN TO PUBLIC? YES ( ) NO (X)

26. LOCAL CONTACT PERSON OR ORGANIZATION

27. OTHER SURVEYS IN WHICH INCLUDED

28. NO. OF STORIES 1

29. BASEMENT? YES ( ) NO (X)

30. FOUNDATION MATERIAL
Block

31. WALL CONSTRUCTION
Wooden Frame

32. ROOF TYPE AND MATERIAL
Pitched - Gable

33. NO. OF BAYS
FRONT 4 SIDE 2

34. WALL TREATMENT
alu. Siding - Asb.

35. PLAN SHAPE L Shape

36. CHANGES (EXPLAIN IN NO. 42) ADDITION ( ) ALTERED (X) MOVED ( )
Enc. Frt. Porch

37. CONDITION
INTERIOR_____
EXTERIOR Excellent

38. PRESERVATION UNDERWAY? YES ( ) NO (X)

39. ENDANGERED? BY WHAT? YES ( ) NO (X)

40. VISIBLE FROM PUBLIC ROAD? YES (X) NO ( )

41. DISTANCE FROM AND FRONTAGE ON ROAD

42. FURTHER DESCRIPTION OF IMPORTANT FEATURES

15-3

PHOTO MUST BE PROVIDED

43. HISTORY AND SIGNIFICANCE

44. DESCRIPTION OF ENVIRONMENT AND OUTBUILDINGS

45. SOURCES OF INFORMATION

46. PREPARED BY

47. ORGANIZATION

48. DATE

49. REVISION DATE(S)



ST-AS-007-226

MISSOURI OFFICE OF HISTORIC PRESERVATION

ARCHITECTURAL/HISTORIC INVENTORY SURVEY FORM

1. NO.

2. COUNTY
Scott

3. LOCATION OF NEGATIVES

4. PRESENT LOCAL NAME(S) OR DESIGNATION(S)

5. OTHER NAME(S)

6. SPECIFIC LEGAL LOCATION
TOWNSHIP_____ RANGE_____ SECTION_____
IF CITY OR TOWN, STREET ADDRESS
508 Elwood

7. CITY OR TOWN IF RURAL, VICINITY
Scott City

8. DESCRIPTION OF LOCATION

9. COORDINATES UTM
LAT
LONG

10. SITE ( ) STRUCTURE ( )
BUILDING (X) OBJECT ( )

11. ON NATIONAL REGISTER? YES ( ) NO (X)

12. IS IT ELIGIBLE? YES ( ) NO (X)

13. PART OF ESTAB. HIST. DISTRICT? YES ( ) NO (X)

14. DISTRICT POTENTIAL? YES ( ) NO (X)

15. NAME OF ESTABLISHED DISTRICT

16. THEMATIC CATEGORY

17. DATE(S) OR PERIOD
1910's

18. STYLE OR DESIGN
Folk-Rural

19. ARCHITECT OR ENGINEER

20. CONTRACTOR OR BUILDER

21. ORIGINAL USE, IF APPARENT
Residence

22. PRESENT USE
Residence

23. OWNERSHIP PUBLIC ( ) PRIVATE (X)

24. OWNER'S NAME AND ADDRESS IF KNOWN

25. OPEN TO PUBLIC? YES ( ) NO (X)

26. LOCAL CONTACT PERSON OR ORGANIZATION

27. OTHER SURVEYS IN WHICH INCLUDED

28. NO. OF STORIES 1½

29. BASEMENT? YES ( ) NO (X)

30. FOUNDATION MATERIAL
Concrete Blocks

31. WALL CONSTRUCTION
Wooden Frame

32. ROOF TYPE AND MATERIAL
Pitched Asph.

33. NO. OF BAYS
FRONT 4 SIDE 4

34. WALL TREATMENT
Wooden Siding

35. PLAN SHAPE L - Shape

36. CHANGES (EXPLAIN IN NO. 42) ADDITION (X) ALTERED ( ) MOVED ( )

37. CONDITION
INTERIOR Poor
EXTERIOR Poor

38. PRESERVATION UNDERWAY? YES ( ) NO (X)

39. ENDANGERED? BY WHAT? YES ( ) NO (X)

40. VISIBLE FROM PUBLIC ROAD? YES (X) NO ( )

41. DISTANCE FROM AND FRONTAGE ON ROAD

42. FURTHER DESCRIPTION OF IMPORTANT FEATURES

Addition - Eastside

14-6 PHOTO MUST BE PROVIDED

43. HISTORY AND SIGNIFICANCE

44. DESCRIPTION OF ENVIRONMENT AND OUTBUILDINGS

45. SOURCES OF INFORMATION

46. PREPARED BY

47. ORGANIZATION

48. DATE | 49. REVISION DATE(S)



ST-AS-007-227

MISSOURI OFFICE OF HISTORIC PRESERVATION

ARCHITECTURAL/HISTORIC INVENTORY SURVEY FORM

1. NO.

2. COUNTY
Scott

3. LOCATION OF NEGATIVES

4. PRESENT LOCAL NAME(S) OR DESIGNATION(S)

5. OTHER NAME(S)

6. SPECIFIC LEGAL LOCATION
TOWNSHIP_____ RANGE_____ SECTION _____
IF CITY OR TOWN, STREET ADDRESS
205 Emma

7. CITY OR TOWN IF RURAL, VICINITY
Scott City

8. DESCRIPTION OF LOCATION

9. COORDINATES UTM
LAT
LONG

10. SITE ( ) STRUCTURE ( )
BUILDING (X) OBJECT ( )

11. ON NATIONAL REGISTER? YES ( ) NO (X)

12. IS IT ELIGIBLE? YES ( ) NO (X)

13. PART OF ESTAB. HIST. DISTRICT? YES ( ) NO (X)

14. DISTRICT POTENTIAL? YES ( ) NO (X)

15. NAME OF ESTABLISHED DISTRICT

16. THEMATIC CATEGORY
residence

17. DATE(S) OR PERIOD
1950

18. STYLE OR DESIGN
ranch model

19. ARCHITECT OR ENGINEER

20. CONTRACTOR OR BUILDER

21. ORIGINAL USE, IF APPARENT
resident

22. PRESENT USE
resident

23. OWNERSHIP PUBLIC ( ) PRIVATE (X)

24. OWNER'S NAME AND ADDRESS IF KNOWN

25. OPEN TO PUBLIC? YES ( ) NO (X)

26. LOCAL CONTACT PERSON OR ORGANIZATION

27. OTHER SURVEYS IN WHICH INCLUDED

28. NO. OF STORIES 1

29. BASEMENT? YES ( ) NO (X)

30. FOUNDATION MATERIAL
concrete

31. WALL CONSTRUCTION
frame

32. ROOF TYPE AND MATERIAL
ranch

33. NO. OF BAYS
FRONT 4 SIDE 1

34. WALL TREATMENT

35. PLAN SHAPE rect.

36. CHANGES (EXPLAIN IN NO. 42) ADDITION (X) ALTERED ( ) MOVED ( )

37. CONDITION
INTERIOR good
EXTERIOR good

38. PRESERVATION UNDERWAY? YES ( ) NO (X)

39. ENDANGERED? BY WHAT? YES ( ) NO (X)

40. VISIBLE FROM PUBLIC ROAD? YES (X) NO ( )

41. DISTANCE FROM AND FRONTAGE ON ROAD

42. FURTHER DESCRIPTION OF IMPORTANT FEATURES

Add - garage on N face

PHOTO MUST 22-2 BE PROVIDED

43. HISTORY AND SIGNIFICANCE

44. DESCRIPTION OF ENVIRONMENT AND OUTBUILDINGS

45. SOURCES OF INFORMATION

46. PREPARED BY

47. ORGANIZATION

48. DATE | 49. REVISION DATE(S)



ST-AS-007-228

MISSOURI OFFICE OF HISTORIC PRESERVATION

ARCHITECTURAL/HISTORIC INVENTORY SURVEY FORM

1. NO.

2. COUNTY
Scott

3. LOCATION OF NEGATIVES

4. PRESENT LOCAL NAME(S) OR DESIGNATION(S)
Bertrand Sporting Goods

5. OTHER NAME(S)

6. SPECIFIC LEGAL LOCATION
TOWNSHIP_____ RANGE_____ SECTION _____
IF CITY OR TOWN, STREET ADDRESS
207 Emma

7. CITY OR TOWN IF RURAL, VICINITY
Scott City

8. DESCRIPTION OF LOCATION

9. COORDINATES UTM
LAT
LONG

10. SITE ( ) STRUCTURE ( )
BUILDING (X) OBJECT ( )

11. ON NATIONAL REGISTER? YES ( ) NO (X)

12. IS IT ELIGIBLE? YES ( ) NO (X)

13. PART OF ESTAB. HIST. DISTRICT? YES ( ) NO (X)

14. DISTRICT POTENTIAL? YES ( ) NO (X)

15. NAME OF ESTABLISHED DISTRICT

16. THEMATIC CATEGORY
commercial

17. DATE(S) OR PERIOD
1960

18. STYLE OR DESIGN
block

19. ARCHITECT OR ENGINEER

20. CONTRACTOR OR BUILDER

21. ORIGINAL USE, IF APPARENT
commerc

22. PRESENT USE
commerc

23. OWNERSHIP PUBLIC ( ) PRIVATE (X)

24. OWNER'S NAME AND ADDRESS IF KNOWN

25. OPEN TO PUBLIC? YES (X) NO ( )

26. LOCAL CONTACT PERSON OR ORGANIZATION

27. OTHER SURVEYS IN WHICH INCLUDED

28. NO. OF STORIES 1

29. BASEMENT? YES ( ) NO (X)

30. FOUNDATION MATERIAL
concrete

31. WALL CONSTRUCTION
concrete block

32. ROOF TYPE AND MATERIAL
pitch shingled

33. NO. OF BAYS FRONT 3 SIDE 1

34. WALL TREATMENT

35. PLAN SHAPE rect.

36. CHANGES (EXPLAIN IN NO. 42) ADDITION ( ) ALTERED ( ) MOVED ( )

37. CONDITION
INTERIOR good
EXTERIOR good

38. PRESERVATION UNDERWAY? YES ( ) NO (X)

39. ENDANGERED? BY WHAT? YES ( ) NO (X)

40. VISIBLE FROM PUBLIC ROAD? YES (X) NO ( )

41. DISTANCE FROM AND FRONTAGE ON ROAD

42. FURTHER DESCRIPTION OF IMPORTANT FEATURES

PHOTO MUST 22-4 BE PROVIDED

43. HISTORY AND SIGNIFICANCE

44. DESCRIPTION OF ENVIRONMENT AND OUTBUILDINGS

45. SOURCES OF INFORMATION

46. PREPARED BY

47. ORGANIZATION

48. DATE

49. REVISION DATE(S)


Bertrand
SPORTING GOODS
The Team Outfitter

ST-AS-007-229

MISSOURI OFFICE OF HISTORIC PRESERVATION

ARCHITECTURAL/HISTORIC INVENTORY SURVEY FORM

1. NO.

2. COUNTY
Scott

3. LOCATION OF NEGATIVES

4. PRESENT LOCAL NAME(S) OR DESIGNATION(S)

5. OTHER NAME(S)

6. SPECIFIC LEGAL LOCATION
TOWNSHIP_____ RANGE_____ SECTION _____
IF CITY OR TOWN, STREET ADDRESS
210 Emma - off main

7. CITY OR TOWN IF RURAL, VICINITY
Scott City

8. DESCRIPTION OF LOCATION

9. COORDINATES UTM
LAT
LONG

10. SITE ( ) STRUCTURE ( )
BUILDING (X) OBJECT ( )

11. ON NATIONAL REGISTER? YES ( ) NO (X)

12. IS IT ELIGIBLE? YES ( ) NO (X)

13. PART OF ESTAB. HIST. DISTRICT? YES ( ) NO (X)

14. DISTRICT POTENTIAL? YES ( ) NO (X)

15. NAME OF ESTABLISHED DISTRICT

16. THEMATIC CATEGORY
comercial

17. DATE(S) OR PERIOD
1960

18. STYLE OR DESIGN
cont.

19. ARCHITECT OR ENGINEER

20. CONTRACTOR OR BUILDER

21. ORIGINAL USE, IF APPARENT
Com.

22. PRESENT USE
Com. beauty

23. OWNERSHIP PUBLIC ( ) PRIVATE (X)

24. OWNER'S NAME AND ADDRESS IF KNOWN

25. OPEN TO PUBLIC? YES (X) NO ( )

26. LOCAL CONTACT PERSON OR ORGANIZATION

27. OTHER SURVEYS IN WHICH INCLUDED

28. NO. OF STORIES

29. BASEMENT? YES ( ) NO (X)

30. FOUNDATION MATERIAL
Brick

31. WALL CONSTRUCTION
wooden frame

32. ROOF TYPE AND MATERIAL
pitched-asp shingle

33. NO. OF BAYS
FRONT 2 SIDE 0

34. WALL TREATMENT
alum. shingle

35. PLAN SHAPE irr

36. CHANGES (EXPLAIN IN NO. 42) ADDITION ( ) ALTERED ( ) MOVED ( )

37. CONDITION
INTERIOR_____
EXTERIOR excellent

38. PRESERVATION UNDERWAY? YES ( ) NO (X)

39. ENDANGERED? BY WHAT? YES ( ) NO (X)

40. VISIBLE FROM PUBLIC ROAD? YES (X) NO ( )

41. DISTANCE FROM AND FRONTAGE ON ROAD

42. FURTHER DESCRIPTION OF IMPORTANT FEATURES

PHOTO MUST 22-3 BE PROVIDED

43. HISTORY AND SIGNIFICANCE

44. DESCRIPTION OF ENVIRONMENT AND OUTBUILDINGS

45. SOURCES OF INFORMATION

46. PREPARED BY

47. ORGANIZATION

48. DATE | 49. REVISION DATE(S)



ST-AS-007-230

MISSOURI OFFICE OF HISTORIC PRESERVATION

ARCHITECTURAL/HISTORIC INVENTORY SURVEY FORM

1. NO.

2. COUNTY
Scott

3. LOCATION OF NEGATIVES

4. PRESENT LOCAL NAME(S) OR DESIGNATION(S)

5. OTHER NAME(S)

6. SPECIFIC LEGAL LOCATION
TOWNSHIP_____ RANGE_____ SECTION _____
IF CITY OR TOWN, STREET ADDRESS
213 Emma

7. CITY OR TOWN IF RURAL, VICINITY
Scott City

8. DESCRIPTION OF LOCATION

9. COORDINATES UTM
LAT
LONG

10. SITE ( ) STRUCTURE ( )
BUILDING (X) OBJECT ( )

11. ON NATIONAL REGISTER? YES ( ) NO (X)

12. IS IT ELIGIBLE? YES ( ) NO (X)

13. PART OF ESTAB. HIST. DISTRICT? YES ( ) NO (X)

14. DISTRICT POTENTIAL? YES ( ) NO (X)

15. NAME OF ESTABLISHED DISTRICT

16. THEMATIC CATEGORY
residence

17. DATE(S) OR PERIOD
1930's

18. STYLE OR DESIGN
farm

19. ARCHITECT OR ENGINEER

20. CONTRACTOR OR BUILDER

21. ORIGINAL USE, IF APPARENT
resident

22. PRESENT USE
resident

23. OWNERSHIP PUBLIC ( ) PRIVATE (X)

24. OWNER'S NAME AND ADDRESS IF KNOWN

25. OPEN TO PUBLIC? YES ( ) NO (X)

26. LOCAL CONTACT PERSON OR ORGANIZATION

27. OTHER SURVEYS IN WHICH INCLUDED

28. NO. OF STORIES

29. BASEMENT? YES (X) NO ( )

30. FOUNDATION MATERIAL
block

31. WALL CONSTRUCTION
wooden frame

32. ROOF TYPE AND MATERIAL
pitched & gab shingle

33. NO. OF BAYS
FRONT 3 SIDE 6

34. WALL TREATMENT
asb. shingle

35. PLAN SHAPE irr.

36. CHANGES (EXPLAIN IN NO. 42) ADDITION (X) ALTERED ( ) MOVED ( )

37. CONDITION
INTERIOR_____
EXTERIOR good

38. PRESERVATION UNDERWAY? YES ( ) NO (X)

39. ENDANGERED? BY WHAT? YES ( ) NO (X)

40. VISIBLE FROM PUBLIC ROAD? YES ( ) NO (X)

41. DISTANCE FROM AND FRONTAGE ON ROAD

42. FURTHER DESCRIPTION OF IMPORTANT FEATURES

stucco over brick chim.
bay window on south

PHOTO MUST BE PROVIDED
22-1

43. HISTORY AND SIGNIFICANCE

44. DESCRIPTION OF ENVIRONMENT AND OUTBUILDINGS

45. SOURCES OF INFORMATION

46. PREPARED BY

47. ORGANIZATION

48. DATE

49. REVISION DATE(S)



ST-AS-007-231

MISSOURI OFFICE OF HISTORIC PRESERVATION

ARCHITECTURAL/HISTORIC INVENTORY SURVEY FORM

1. NO.

2. COUNTY
Scott

3. LOCATION OF NEGATIVES

4. PRESENT LOCAL NAME(S) OR DESIGNATION(S)

5. OTHER NAME(S)

6. SPECIFIC LEGAL LOCATION
TOWNSHIP_____ RANGE_____ SECTION _____
IF CITY OR TOWN, STREET ADDRESS
Forfelt & Oak

7. CITY OR TOWN IF RURAL, VICINITY
Scott City

8. DESCRIPTION OF LOCATION

9. COORDINATES UTM
LAT
LONG

10. SITE ( ) STRUCTURE ( )
BUILDING (X) OBJECT ( )

11. ON NATIONAL REGISTER ? YES ( ) NO (X)

12. IS IT ELIGIBLE? YES ( ) NO (X)

13. PART OF ESTAB. HIST. DISTRICT ? YES ( ) NO (X)

14. DISTRICT POTENTIAL? YES (X) NO ( )

15. NAME OF ESTABLISHED DISTRICT

16. THEMATIC CATEGORY

17. DATE(S) OR PERIOD
1920-30's

18. STYLE OR DESIGN
?

19. ARCHITECT OR ENGINEER

20. CONTRACTOR OR BUILDER

21. ORIGINAL USE, IF APPARENT
Residence

22. PRESENT USE
Residence

23. OWNERSHIP PUBLIC ( ) PRIVATE ( )

24. OWNER'S NAME AND ADDRESS IF KNOWN

25. OPEN TO PUBLIC? YES ( ) NO ( )

26. LOCAL CONTACT PERSON OR ORGANIZATION

27. OTHER SURVEYS IN WHICH INCLUDED

28. NO. OF STORIES 1

29. BASEMENT? YES ( ) NO (X)

30. FOUNDATION MATERIAL
Block

31. WALL CONSTRUCTION
Wooden

32. ROOF TYPE AND MATERIAL
Low pitched

33. NO. OF BAYS
FRONT 3 SIDE

34. WALL TREATMENT
Tar Paper

35. PLAN SHAPE Rect.

36. CHANGES (EXPLAIN IN NO. 42) ADDITION ( ) ALTERED ( ) MOVED ( )

37. CONDITION
INTERIOR_____
EXTERIOR Poor

38. PRESERVATION UNDERWAY? YES ( ) NO (X)

39. ENDANGERED? BY WHAT? YES ( ) NO (X)

40. VISIBLE FROM PUBLIC ROAD? YES (X) NO ( )

41. DISTANCE FROM AND FRONTAGE ON ROAD

42. FURTHER DESCRIPTION OF IMPORTANT FEATURES

PHOTO MUST 14-22 BE PROVIDED

43. HISTORY AND SIGNIFICANCE

44. DESCRIPTION OF ENVIRONMENT AND OUTBUILDINGS

45. SOURCES OF INFORMATION

46. PREPARED BY

47. ORGANIZATION

48. DATE | 49. REVISION DATE(S)



ST AS-007-232

MISSOURI OFFICE OF HISTORIC PRESERVATION

ARCHITECTURAL/HISTORIC INVENTORY SURVEY FORM

1. NO.

2. COUNTY: Scott

3. LOCATION OF NEGATIVES

4. PRESENT LOCAL NAME(S) OR DESIGNATION(S)

5. OTHER NAME(S)

6. SPECIFIC LEGAL LOCATION
TOWNSHIP_____ RANGE_____ SECTION _____
IF CITY OR TOWN, STREET ADDRESS: 2305 Greer

7. CITY OR TOWN IF RURAL, VICINITY: Scott City

8. DESCRIPTION OF LOCATION

9. COORDINATES UTM
LAT
LONG

10. SITE ( ) STRUCTURE ( )
BUILDING ( ) OBJECT (X)

11. ON NATIONAL REGISTER? YES ( ) NO (X)

12. IS IT ELIGIBLE? YES ( ) NO (X)

13. PART OF ESTAB. HIST. DISTRICT? YES ( ) NO (X)

14. DISTRICT POTENTIAL? YES ( ) NO (X)

15. NAME OF ESTABLISHED DISTRICT

16. THEMATIC CATEGORY: Residence

17. DATE(S) OR PERIOD: 1970's

18. STYLE OR DESIGN: Trailer

19. ARCHITECT OR ENGINEER

20. CONTRACTOR OR BUILDER

21. ORIGINAL USE, IF APPARENT: Residence

22. PRESENT USE: Residence

23. OWNERSHIP PUBLIC ( ) PRIVATE (X)

24. OWNER'S NAME AND ADDRESS IF KNOWN

25. OPEN TO PUBLIC? YES ( ) NO (X)

26. LOCAL CONTACT PERSON OR ORGANIZATION

27. OTHER SURVEYS IN WHICH INCLUDED

28. NO. OF STORIES: 1

29. BASEMENT? YES ( ) NO (X)

30. FOUNDATION MATERIAL: Concrete Block

31. WALL CONSTRUCTION: Metal

32. ROOF TYPE AND MATERIAL: N/A

33. NO. OF BAYS FRONT 6 SIDE 0

34. WALL TREATMENT: Metal

35. PLAN SHAPE: Rect.

36. CHANGES (EXPLAIN IN NO. 42) ADDITION (X) ALTERED ( ) MOVED ( )

37. CONDITION INTERIOR: Good EXTERIOR: Good

38. PRESERVATION UNDERWAY? YES ( ) NO (X)

39. ENDANGERED? BY WHAT? YES ( ) NO (X)

40. VISIBLE FROM PUBLIC ROAD? YES (X) NO ( )

41. DISTANCE FROM AND FRONTAGE ON ROAD

42. FURTHER DESCRIPTION OF IMPORTANT FEATURES

Addition - Aluminum Carport.

PHOTO MUST 18-5 BE PROVIDED

43. HISTORY AND SIGNIFICANCE

44. DESCRIPTION OF ENVIRONMENT AND OUTBUILDINGS

45. SOURCES OF INFORMATION

46. PREPARED BY

47. ORGANIZATION



ST AS 007-233

MISSOURI OFFICE OF HISTORIC PRESERVATION

ARCHITECTURAL/HISTORIC INVENTORY SURVEY FORM

1. NO.

2. COUNTY
Scott

3. LOCATION OF NEGATIVES

4. PRESENT LOCAL NAME(S) OR DESIGNATION(S)

5. OTHER NAME(S)

6. SPECIFIC LEGAL LOCATION
TOWNSHIP _____ RANGE _____ SECTION _____
IF CITY OR TOWN, STREET ADDRESS
2401 Greer

7. CITY OR TOWN IF RURAL, VICINITY
Scott City

8. DESCRIPTION OF LOCATION

9. COORDINATES UTM
LAT
LONG

10. SITE ( ) STRUCTURE ( )
BUILDING (X) OBJECT ( )

11. ON NATIONAL REGISTER? YES ( ) NO (X)

12. IS IT ELIGIBLE? YES ( ) NO (X)

13. PART OF ESTAB. HIST. DISTRICT? YES ( ) NO (X)

14. DISTRICT POTENTIAL? YES ( ) NO (X)

15. NAME OF ESTABLISHED DISTRICT

16. THEMATIC CATEGORY
Residence

17. DATE(S) OR PERIOD
1910's

18. STYLE OR DESIGN
Folk-Rural

19. ARCHITECT OR ENGINEER

20. CONTRACTOR OR BUILDER

21. ORIGINAL USE, IF APPARENT
Residence

22. PRESENT USE
Residence

23. OWNERSHIP PUBLIC ( ) PRIVATE (X)

24. OWNER'S NAME AND ADDRESS IF KNOWN

25. OPEN TO PUBLIC? YES ( ) NO (X)

26. LOCAL CONTACT PERSON OR ORGANIZATION

27. OTHER SURVEYS IN WHICH INCLUDED

28. NO. OF STORIES 1

29. BASEMENT? YES ( ) NO (X)

30. FOUNDATION MATERIAL
Concrete

31. WALL CONSTRUCTION
Frame

32. ROOF TYPE AND MATERIAL
Pitched Asph. Shingle

33. NO. OF BAYS
FRONT 3 SIDE 3

34. WALL TREATMENT
Asb. rolled siding

35. PLAN SHAPE L-Shape

36. CHANGES (EXPLAIN IN NO. 42) ADDITION (X) ALTERED (X) MOVED ( )

37. CONDITION
INTERIOR Good
EXTERIOR Good

38. PRESERVATION UNDERWAY? YES ( ) NO (X)

39. ENDANGERED? BY WHAT? YES ( ) NO (X)

40. VISIBLE FROM PUBLIC ROAD? YES (X) NO ( )

41. DISTANCE FROM AND FRONTAGE ON ROAD

42. FURTHER DESCRIPTION OF IMPORTANT FEATURES

Addition - Northside and enclosed front porch.

18-3

PHOTO MUST BE PROVIDED

43. HISTORY AND SIGNIFICANCE

44. DESCRIPTION OF ENVIRONMENT AND OUTBUILDINGS

45. SOURCES OF INFORMATION

46. PREPARED BY

47. ORGANIZATION

48. DATE

49. REVISION DATE(S)



ST-AS-007 234

MISSOURI OFFICE OF HISTORIC PRESERVATION

ARCHITECTURAL/HISTORIC INVENTORY SURVEY FORM

1. NO.

2. COUNTY
Scott

3. LOCATION OF NEGATIVES

4. PRESENT LOCAL NAME(S) OR DESIGNATION(S)

5. OTHER NAME(S)

6. SPECIFIC LEGAL LOCATION
TOWNSHIP_____ RANGE_____ SECTION _____
IF CITY OR TOWN, STREET ADDRESS
2901 Greer

7. CITY OR TOWN IF RURAL, VICINITY
Scott City

8. DESCRIPTION OF LOCATION

9. COORDINATES UTM
LAT
LONG

10. SITE ( ) STRUCTURE ( )
BUILDING ( ) OBJECT (X)

11. ON NATIONAL REGISTER? YES ( ) NO (X)

12. IS IT ELIGIBLE? YES ( ) NO (X)

13. PART OF ESTAB. HIST. DISTRICT? YES ( ) NO (X)

14. DISTRICT POTENTIAL? YES ( ) NO (X)

15. NAME OF ESTABLISHED DISTRICT

16. THEMATIC CATEGORY
Residence

17. DATE(S) OR PERIOD
1970

18. STYLE OR DESIGN
Trailer

19. ARCHITECT OR ENGINEER

20. CONTRACTOR OR BUILDER

21. ORIGINAL USE, IF APPARENT
Residence

22. PRESENT USE
Residence

23. OWNERSHIP PUBLIC ( ) PRIVATE (X)

24. OWNER'S NAME AND ADDRESS IF KNOWN

25. OPEN TO PUBLIC? YES ( ) NO (X)

26. LOCAL CONTACT PERSON OR ORGANIZATION

27. OTHER SURVEYS IN WHICH INCLUDED

28. NO. OF STORIES 1

29. BASEMENT? YES ( ) NO (X)

30. FOUNDATION MATERIAL
Concrete Block

31. WALL CONSTRUCTION
Metal

32. ROOF TYPE AND MATERIAL
Metal

33. NO. OF BAYS FRONT 1 SIDE 6

34. WALL TREATMENT

35. PLAN SHAPE Rect.

36. CHANGES (EXPLAIN IN NO. 42) ADDITION ( ) ALTERED ( ) MOVED ( )

37. CONDITION INTERIOR Good
EXTERIOR Good

38. PRESERVATION UNDERWAY? YES ( ) NO (X)

39. ENDANGERED? BY WHAT? YES ( ) NO (X)

40. VISIBLE FROM PUBLIC ROAD? YES (X) NO ( )

41. DISTANCE FROM AND FRONTAGE ON ROAD

42. FURTHER DESCRIPTION OF IMPORTANT FEATURES

PHOTO MUST 18-6 BE PROVIDED

43. HISTORY AND SIGNIFICANCE

44. DESCRIPTION OF ENVIRONMENT AND OUTBUILDINGS

45. SOURCES OF INFORMATION

46. PREPARED BY

47. ORGANIZATION

48. DATE

49. REVISION DATE(S)



ST-AS 007-235

MISSOURI OFFICE OF HISTORIC PRESERVATION

ARCHITECTURAL/HISTORIC INVENTORY SURVEY FORM

1. NO.

2. COUNTY: Scott

3. LOCATION OF NEGATIVES

4. PRESENT LOCAL NAME(S) OR DESIGNATION(S)

5. OTHER NAME(S)

6. SPECIFIC LEGAL LOCATION
TOWNSHIP _____ RANGE _____ SECTION _____
IF CITY OR TOWN, STREET ADDRESS: Greer

7. CITY OR TOWN IF RURAL, VICINITY: Scott City

8. DESCRIPTION OF LOCATION

9. COORDINATES UTM
LAT
LONG

10. SITE ( ) STRUCTURE ( )
BUILDING (X) OBJECT ( )

11. ON NATIONAL REGISTER? YES ( ) NO (X)

12. IS IT ELIGIBLE? YES ( ) NO (X)

13. PART OF ESTAB. HIST. DISTRICT? YES ( ) NO (X)

14. DISTRICT POTENTIAL? YES ( ) NO (X)

15. NAME OF ESTABLISHED DISTRICT

16. THEMATIC CATEGORY: Residence

17. DATE(S) OR PERIOD: 1910

18. STYLE OR DESIGN: Folk Box

19. ARCHITECT OR ENGINEER

20. CONTRACTOR OR BUILDER

21. ORIGINAL USE, IF APPARENT: Resident

22. PRESENT USE: Utility Shed

23. OWNERSHIP PUBLIC ( ) PRIVATE (X)

24. OWNER'S NAME AND ADDRESS IF KNOWN

25. OPEN TO PUBLIC? YES ( ) NO (X)

26. LOCAL CONTACT PERSON OR ORGANIZATION

27. OTHER SURVEYS IN WHICH INCLUDED

28. NO. OF STORIES: 1

29. BASEMENT? YES ( ) NO (X)

30. FOUNDATION MATERIAL: Brick

31. WALL CONSTRUCTION: Vert. Board frame

32. ROOF TYPE AND MATERIAL: Pitched Metal

33. NO. OF BAYS FRONT 2 SIDE 2

34. WALL TREATMENT

35. PLAN SHAPE: Rect.

36. CHANGES (EXPLAIN IN NO. 42) ADDITION (X) ALTERED ( ) MOVED ( )

37. CONDITION
INTERIOR: Poor
EXTERIOR: Poor

38. PRESERVATION UNDERWAY? YES ( ) NO (X)

39. ENDANGERED? BY WHAT? YES ( ) NO (X)

40. VISIBLE FROM PUBLIC ROAD? YES (X) NO ( )

41. DISTANCE FROM AND FRONTAGE ON ROAD

42. FURTHER DESCRIPTION OF IMPORTANT FEATURES

Addition - Ontie w/Face

PHOTO MUST BE PROVIDED

18-2

43. HISTORY AND SIGNIFICANCE

44. DESCRIPTION OF ENVIRONMENT AND OUTBUILDINGS

45. SOURCES OF INFORMATION

46. PREPARED BY

47. ORGANIZATION

48. DATE | 49. REVISION DATE(S)



ST-AS-007-236

MISSOURI OFFICE OF HISTORIC PRESERVATION

ARCHITECTURAL/HISTORIC INVENTORY SURVEY FORM

1. NO.

2. COUNTY
Scott

3. LOCATION OF NEGATIVES

4. PRESENT LOCAL NAME(S) OR DESIGNATION(S)

5. OTHER NAME(S)

6. SPECIFIC LEGAL LOCATION
TOWNSHIP_____ RANGE_____ SECTION _____
IF CITY OR TOWN, STREET ADDRESS
Greer

7. CITY OR TOWN IF RURAL, VICINITY
Scott City

8. DESCRIPTION OF LOCATION

9. COORDINATES UTM
LAT
LONG

10. SITE ( ) STRUCTURE ( )
BUILDING (X) OBJECT ( )

11. ON NATIONAL REGISTER? YES ( ) NO (X)

12. IS IT ELIGIBLE? YES ( ) NO (X)

13. PART OF ESTAB. HIST. DISTRICT? YES ( ) NO (X)

14. DISTRICT POTENTIAL? YES ( ) NO (X)

15. NAME OF ESTABLISHED DISTRICT

16. THEMATIC CATEGORY
Residence

17. DATE(S) OR PERIOD
1940

18. STYLE OR DESIGN
Block

19. ARCHITECT OR ENGINEER

20. CONTRACTOR OR BUILDER

21. ORIGINAL USE, IF APPARENT
Residence

22. PRESENT USE
Residence

23. OWNERSHIP PUBLIC ( ) PRIVATE (X)

24. OWNER'S NAME AND ADDRESS IF KNOWN

25. OPEN TO PUBLIC? YES ( ) NO (X)

26. LOCAL CONTACT PERSON OR ORGANIZATION

27. OTHER SURVEYS IN WHICH INCLUDED

28. NO. OF STORIES 1

29. BASEMENT? YES (X) NO ( )

30. FOUNDATION MATERIAL
Concrete Block

31. WALL CONSTRUCTION
Frame

32. ROOF TYPE AND MATERIAL
Gentile Pitch shingle

33. NO. OF BAYS
FRONT 3 SIDE 1

34. WALL TREATMENT

35. PLAN SHAPE Square

36. CHANGES (EXPLAIN IN NO. 42) ADDITION (X) ALTERED ( ) MOVED ( )

37. CONDITION
INTERIOR Fair
EXTERIOR Fair

38. PRESERVATION UNDERWAY? YES ( ) NO (X)

39. ENDANGERED? BY WHAT? YES ( ) NO (X)

40. VISIBLE FROM PUBLIC ROAD? YES (X) NO ( )

41. DISTANCE FROM AND FRONTAGE ON ROAD

42. FURTHER DESCRIPTION OF IMPORTANT FEATURES

Addition - Porch on East face - concrete block

18-4

PHOTO MUST BE PROVIDED

43. HISTORY AND SIGNIFICANCE

44. DESCRIPTION OF ENVIRONMENT AND OUTBUILDINGS

45. SOURCES OF INFORMATION

46. PREPARED BY

47. ORGANIZATION

48. DATE 49. REVISION DATE(S)



ST-AS 007-237

MISSOURI OFFICE OF HISTORIC PRESERVATION

ARCHITECTURAL/HISTORIC INVENTORY SURVEY FORM

1. NO.

2. COUNTY: Scott

3. LOCATION OF NEGATIVES

4. PRESENT LOCAL NAME(S) OR DESIGNATION(S): Dohogne's & Barber Shop

5. OTHER NAME(S)

6. SPECIFIC LEGAL LOCATION TOWNSHIP_____ RANGE_____ SECTION _____
IF CITY OR TOWN, STREET ADDRESS: Helene Ave.

7. CITY OR TOWN IF RURAL, VICINITY: Scott City

8. DESCRIPTION OF LOCATION

9. COORDINATES UTM
LAT
LONG

10. SITE ( ) STRUCTURE ( )
BUILDING (X) OBJECT ( )

11. ON NATIONAL REGISTER? YES ( ) NO (X)

12. IS IT ELIGIBLE? YES ( ) NO (X)

13. PART OF ESTAB. HIST. DISTRICT? YES ( ) NO (X)

14. DISTRICT POTENTIAL? YES ( ) NO (X)

15. NAME OF ESTABLISHED DISTRICT

16. THEMATIC CATEGORY

17. DATE(S) OR PERIOD: 1970's

18. STYLE OR DESIGN: Contemporary

19. ARCHITECT OR ENGINEER

20. CONTRACTOR OR BUILDER

21. ORIGINAL USE, IF APPARENT: Residence

22. PRESENT USE: Res./Commercial

23. OWNERSHIP PUBLIC ( ) PRIVATE (X)

24. OWNER'S NAME AND ADDRESS IF KNOWN

25. OPEN TO PUBLIC? YES ( ) NO (X)

26. LOCAL CONTACT PERSON OR ORGANIZATION

27. OTHER SURVEYS IN WHICH INCLUDED

28. NO. OF STORIES: 1

29. BASEMENT? YES ( ) NO (X)

30. FOUNDATION MATERIAL: Concrete Block

31. WALL CONSTRUCTION: Frame

32. ROOF TYPE AND MATERIAL: Pitch asb. shingle

33. NO. OF BAYS FRONT 5 SIDE 2

34. WALL TREATMENT: Alum. Siding

35. PLAN SHAPE: Rect.

36. CHANGES (EXPLAIN IN NO. 42) ADDITION (X) ALTERED ( ) MOVED ( )

37. CONDITION INTERIOR: Excellent EXTERIOR: Excellent

38. PRESERVATION UNDERWAY? YES ( ) NO (X)

39. ENDANGERED? BY WHAT? YES ( ) NO (X)

40. VISIBLE FROM PUBLIC ROAD? YES (X) NO ( )

41. DISTANCE FROM AND FRONTAGE ON ROAD

42. FURTHER DESCRIPTION OF IMPORTANT FEATURES

Addition - Barber Shop on northside and Carport
Wooden Fence

PHOTO MUST 14-30 BE PROVIDED

43. HISTORY AND SIGNIFICANCE

44. DESCRIPTION OF ENVIRONMENT AND OUTBUILDINGS

45. SOURCES OF INFORMATION

46. PREPARED BY

47. ORGANIZATION

48. DATE | 49. REVISION DATE(S)


CHEVROLET

ST-AS-007-238

MISSOURI OFFICE OF HISTORIC PRESERVATION

ARCHITECTURAL/HISTORIC INVENTORY SURVEY FORM

1. NO.

2. COUNTY
Scott

3. LOCATION OF NEGATIVES

4. PRESENT LOCAL NAME(S) OR DESIGNATION(S)

5. OTHER NAME(S)

6. SPECIFIC LEGAL LOCATION
TOWNSHIP_____ RANGE_____ SECTION_____
IF CITY OR TOWN, STREET ADDRESS
119 Hickory

7. CITY OR TOWN IF RURAL, VICINITY
Scott City

8. DESCRIPTION OF LOCATION

9. COORDINATES UTM
LAT
LONG

10. SITE ( ) STRUCTURE ( )
BUILDING (X) OBJECT ( )

11. ON NATIONAL REGISTER? YES ( ) NO (X)

12. IS IT ELIGIBLE? YES ( ) NO ( )

13. PART OF ESTAB. HIST. DISTRICT? YES ( ) NO (X)

14. DISTRICT POTENTIAL? YES ( ) NO (X)

15. NAME OF ESTABLISHED DISTRICT

16. THEMATIC CATEGORY
Commercial

17. DATE(S) OR PERIOD
Constructed 1913

18. STYLE OR DESIGN

19. ARCHITECT OR ENGINEER

20. CONTRACTOR OR BUILDER
Kirkindall

21. ORIGINAL USE, IF APPARENT
Commercial

22. PRESENT USE
Commercial

23. OWNERSHIP PUBLIC ( ) PRIVATE (X)

24. OWNER'S NAME AND ADDRESS IF KNOWN
Varn Harmon

25. OPEN TO PUBLIC? YES (X) NO ( )

26. LOCAL CONTACT PERSON OR ORGANIZATION

27. OTHER SURVEYS IN WHICH INCLUDED

28. NO. OF STORIES 1

29. BASEMENT? ? YES ( ) NO ( )

30. FOUNDATION MATERIAL
Brick

31. WALL CONSTRUCTION
Brick

32. ROOF TYPE AND MATERIAL
Flat

33. NO. OF BAYS FRONT 1 SIDE 3

34. WALL TREATMENT
Brick

35. PLAN SHAPE Rect.

36. CHANGES (EXPLAIN IN NO. 42) ADDITION (X) ALTERED ( ) MOVED ( )

37. CONDITION
INTERIOR_____
EXTERIOR Good

38. PRESERVATION UNDERWAY? YES ( ) NO (X)

39. ENDANGERED? BY WHAT? YES ( ) NO (X)

40. VISIBLE FROM PUBLIC ROAD? YES (X) NO ( )

41. DISTANCE FROM AND FRONTAGE ON ROAD
13ft.

42. FURTHER DESCRIPTION OF IMPORTANT FEATURES

Side - Metal overhang - Addition

1-5 PHOTO MUST BE PROVIDED

43. HISTORY AND SIGNIFICANCE

44. DESCRIPTION OF ENVIRONMENT AND OUTBUILDINGS

45. SOURCES OF INFORMATION

46. PREPARED BY

47. ORGANIZATION

48. DATE 49. REVISION DATE(S)



ST-AS-007-239

MISSOURI OFFICE OF HISTORIC PRESERVATION

ARCHITECTURAL/HISTORIC INVENTORY SURVEY FORM

1. NO.

2. COUNTY
Scott

3. LOCATION OF NEGATIVES

4. PRESENT LOCAL NAME(S) OR DESIGNATION(S)

5. OTHER NAME(S)

6. SPECIFIC LEGAL LOCATION
TOWNSHIP_____ RANGE_____ SECTION _____
IF CITY OR TOWN, STREET ADDRESS
315 Hopper

7. CITY OR TOWN IF RURAL, VICINITY
Scott City

8. DESCRIPTION OF LOCATION

9. COORDINATES UTM
LAT
LONG

10. SITE ( ) STRUCTURE ( )
BUILDING (+) OBJECT ( )

11. ON NATIONAL REGISTER? YES ( ) NO (+)

12. IS IT ELIGIBLE? YES ( ) NO (+)

13. PART OF ESTAB. HIST. DISTRICT? YES ( ) NO (+)

14. DISTRICT POTENTIAL? YES ( ) NO (+)

15. NAME OF ESTABLISHED DISTRICT

16. THEMATIC CATEGORY
residence

17. DATE(S) OR PERIOD
1915

18. STYLE OR DESIGN
shot gun

19. ARCHITECT OR ENGINEER

20. CONTRACTOR OR BUILDER

21. ORIGINAL USE, IF APPARENT
resident

22. PRESENT USE
resident

23. OWNERSHIP PUBLIC ( ) PRIVATE (+)

24. OWNER'S NAME AND ADDRESS IF KNOWN

25. OPEN TO PUBLIC? YES ( ) NO (+)

26. LOCAL CONTACT PERSON OR ORGANIZATION

27. OTHER SURVEYS IN WHICH INCLUDED

28. NO. OF STORIES 1

29. BASEMENT? YES ( ) NO (+)

30. FOUNDATION MATERIAL
block

31. WALL CONSTRUCTION
frame

32. ROOF TYPE AND MATERIAL
asphalt

33. NO. OF BAYS
FRONT 2 SIDE 4

34. WALL TREATMENT

35. PLAN SHAPE

36. CHANGES (EXPLAIN IN NO. 42) ADDITION ( ) ALTERED ( ) MOVED ( )

37. CONDITION
INTERIOR fair
EXTERIOR fair

38. PRESERVATION UNDERWAY? YES ( ) NO (+)

39. ENDANGERED? BY WHAT? YES ( ) NO (+)

40. VISIBLE FROM PUBLIC ROAD? YES (+) NO ( )

41. DISTANCE FROM AND FRONTAGE ON ROAD

42. FURTHER DESCRIPTION OF IMPORTANT FEATURES

PHOTO MUST BE PROVIDED
22-20

43. HISTORY AND SIGNIFICANCE

44. DESCRIPTION OF ENVIRONMENT AND OUTBUILDINGS

45. SOURCES OF INFORMATION

46. PREPARED BY

47. ORGANIZATION

48. DATE | 49. REVISION DATE(S)



ST-AS-007-240

MISSOURI OFFICE OF HISTORIC PRESERVATION

ARCHITECTURAL/HISTORIC INVENTORY SURVEY FORM

1. NO.

2. COUNTY: Scott

3. LOCATION OF NEGATIVES

4. PRESENT LOCAL NAME(S) OR DESIGNATION(S): Eisleben Tutheran Church

5. OTHER NAME(S)

6. SPECIFIC LEGAL LOCATION TOWNSHIP____ RANGE____ SECTION____
IF CITY OR TOWN, STREET ADDRESS: Center of Illmo

7. CITY OR TOWN IF RURAL, VICINITY: Scott City

8. DESCRIPTION OF LOCATION

9. COORDINATES UTM
LAT
LONG

10. SITE ( ) STRUCTURE ( )
BUILDING ( ) OBJECT ( )

11. ON NATIONAL REGISTER? YES ( ) NO (+)

12. IS IT ELIGIBLE? YES (+) NO ( )

13. PART OF ESTAB. HIST. DISTRICT? YES ( ) NO ( )

14. DISTRICT POTENTIAL? YES ( ) NO ( )

15. NAME OF ESTABLISHED DISTRICT

16. THEMATIC CATEGORY: cacel

17. DATE(S) OR PERIOD: 1913

18. STYLE OR DESIGN: Tothic-nes

19. ARCHITECT OR ENGINEER

20. CONTRACTOR OR BUILDER: gebaut-kirche

21. ORIGINAL USE, IF APPARENT: church

22. PRESENT USE: church

23. OWNERSHIP PUBLIC ( ) PRIVATE (+)

24. OWNER'S NAME AND ADDRESS IF KNOWN

25. OPEN TO PUBLIC? YES (+) NO ( )

26. LOCAL CONTACT PERSON OR ORGANIZATION: luthun chruch

27. OTHER SURVEYS IN WHICH INCLUDED

28. NO. OF STORIES: 1

29. BASEMENT? YES (+) NO ( )

30. FOUNDATION MATERIAL: sandstone

31. WALL CONSTRUCTION: brick

32. ROOF TYPE AND MATERIAL: high pitched/shingle

33. NO. OF BAYS FRONT 2 SIDE 7

34. WALL TREATMENT

35. PLAN SHAPE: rect.

36. CHANGES (EXPLAIN IN NO. 42) ADDITION ( ) ALTERED (X) MOVED ( )

37. CONDITION INTERIOR: excellent
EXTERIOR: excellent

38. PRESERVATION UNDERWAY? YES ( ) NO (X)

39. ENDANGERED? BY WHAT? YES ( ) NO (X)

40. VISIBLE FROM PUBLIC ROAD? YES (+) NO ( )

41. DISTANCE FROM AND FRONTAGE ON ROAD

42. FURTHER DESCRIPTION OF IMPORTANT FEATURES

Nero bell tower - 1967
stain glass on frames brick lintel work
board & battea doors-Oak

PHOTO MUST 22-13-14 BE PROVIDED

43. HISTORY AND SIGNIFICANCE

44. DESCRIPTION OF ENVIRONMENT AND OUTBUILDINGS

45. SOURCES OF INFORMATION

46. PREPARED BY

47. ORGANIZATION

48. DATE 49. REVISION DATE(S)





ST-AS-007-241

MISSOURI OFFICE OF HISTORIC PRESERVATION

ARCHITECTURAL/HISTORIC INVENTORY SURVEY FORM

1. NO.

2. COUNTY: Scott

3. LOCATION OF NEGATIVES

4. PRESENT LOCAL NAME(S) OR DESIGNATION(S): Roth

5. OTHER NAME(S)

6. SPECIFIC LEGAL LOCATION
TOWNSHIP_____ RANGE_____ SECTION _____
IF CITY OR TOWN, STREET ADDRESS: Rt. 1 Illmo

7. CITY OR TOWN IF RURAL, VICINITY: Scott City

8. DESCRIPTION OF LOCATION

9. COORDINATES UTM
LAT
LONG

10. SITE ( ) STRUCTURE ( )
BUILDING (+) OBJECT ( )

11. ON NATIONAL REGISTER? YES ( ) NO (+)

12. IS IT ELIGIBLE? YES (+) NO ( )

13. PART OF ESTAB. HIST. DISTRICT? YES ( ) NO (+)

14. DISTRICT POTENTIAL? YES ( ) NO (+)

15. NAME OF ESTABLISHED DISTRICT

16. THEMATIC CATEGORY: residence

17. DATE(S) OR PERIOD: 1850's

18. STYLE OR DESIGN: stone block

19. ARCHITECT OR ENGINEER

20. CONTRACTOR OR BUILDER

21. ORIGINAL USE, IF APPARENT: smoke house

22. PRESENT USE

23. OWNERSHIP PUBLIC ( ) PRIVATE (+)

24. OWNER'S NAME AND ADDRESS IF KNOWN: Ernest Roth

25. OPEN TO PUBLIC? YES ( ) NO (+)

26. LOCAL CONTACT PERSON OR ORGANIZATION

27. OTHER SURVEYS IN WHICH INCLUDED

28. NO. OF STORIES 1

29. BASEMENT? YES ( ) NO (X)

30. FOUNDATION MATERIAL: stone - native

31. WALL CONSTRUCTION: stone

32. ROOF TYPE AND MATERIAL: pitched tin

33. NO. OF BAYS FRONT N/A SIDE N/A

34. WALL TREATMENT: stone

35. PLAN SHAPE: cube

36. CHANGES (EXPLAIN IN NO. 42) ADDITION ( ) ALTERED ( ) MOVED ( )

37. CONDITION
INTERIOR: excellent
EXTERIOR: excellent

38. PRESERVATION UNDERWAY? YES ( ) NO (+)

39. ENDANGERED? BY WHAT? YES ( ) NO (+)

40. VISIBLE FROM PUBLIC ROAD? YES (+) NO ( )

41. DISTANCE FROM AND FRONTAGE ON ROAD

42. FURTHER DESCRIPTION OF IMPORTANT FEATURES

PHOTO MUST 22-30 BE PROVIDED

43. HISTORY AND SIGNIFICANCE

44. DESCRIPTION OF ENVIRONMENT AND OUTBUILDINGS

45. SOURCES OF INFORMATION

46. PREPARED BY

47. ORGANIZATION

48. DATE

49. REVISION DATE(S)



ST-AS-007-242

MISSOURI OFFICE OF HISTORIC PRESERVATION

ARCHITECTURAL/HISTORIC INVENTORY SURVEY FORM

1. NO.

2. COUNTY: Scott

3. LOCATION OF NEGATIVES

4. PRESENT LOCAL NAME(S) OR DESIGNATION(S): Ernest Roth

5. OTHER NAME(S)

6. SPECIFIC LEGAL LOCATION
TOWNSHIP_____ RANGE_____ SECTION _____
IF CITY OR TOWN, STREET ADDRESS: Rt. Illmo

7. CITY OR TOWN IF RURAL, VICINITY: Scott City

8. DESCRIPTION OF LOCATION

9. COORDINATES UTM
LAT
LONG

10. SITE ( ) STRUCTURE ( )
BUILDING (X) OBJECT ( )

11. ON NATIONAL REGISTER? YES ( ) NO (X)

12. IS IT ELIGIBLE? YES (X) NO ( )

13. PART OF ESTAB. HIST. DISTRICT? YES ( ) NO (X)

14. DISTRICT POTENTIAL? YES ( ) NO (X)

15. NAME OF ESTABLISHED DISTRICT

16. THEMATIC CATEGORY: commercial

17. DATE(S) OR PERIOD: 1860's

18. STYLE OR DESIGN: federalist

19. ARCHITECT OR ENGINEER

20. CONTRACTOR OR BUILDER

21. ORIGINAL USE, IF APPARENT: resident

22. PRESENT USE: resident

23. OWNERSHIP PUBLIC ( ) PRIVATE (X)

24. OWNER'S NAME AND ADDRESS IF KNOWN: Ernest Roth

25. OPEN TO PUBLIC? YES ( ) NO (X)

26. LOCAL CONTACT PERSON OR ORGANIZATION

27. OTHER SURVEYS IN WHICH INCLUDED

28. NO. OF STORIES 1 1/2

29. BASEMENT? YES (X) NO ( )

30. FOUNDATION MATERIAL: native stone

31. WALL CONSTRUCTION: brick

32. ROOF TYPE AND MATERIAL: pitched tin

33. NO. OF BAYS FRONT 5 SIDE 2

34. WALL TREATMENT: brick

35. PLAN SHAPE: rect

36. CHANGES (EXPLAIN IN NO. 42) ADDITION (X) ALTERED ( ) MOVED ( )

37. CONDITION
INTERIOR excellent
EXTERIOR excellent

38. PRESERVATION UNDERWAY? YES ( ) NO (X)

39. ENDANGERED? BY WHAT? YES ( ) NO (X)

40. VISIBLE FROM PUBLIC ROAD? YES (X) NO ( )

41. DISTANCE FROM AND FRONTAGE ON ROAD

42. FURTHER DESCRIPTION OF IMPORTANT FEATURES

Chimney on either side. dentile molding

PHOTO MUST 22-29 BE PROVIDED

43. HISTORY AND SIGNIFICANCE

44. DESCRIPTION OF ENVIRONMENT AND OUTBUILDINGS

45. SOURCES OF INFORMATION

46. PREPARED BY

47. ORGANIZATION

48. DATE

49. REVISION DATE(S)



MISSOURI OFFICE OF HISTORIC PRESERVATION

ARCHITECTURAL/HISTORIC INVENTORY SURVEY FORM

ST-AS-007-243

1. NO.

2. COUNTY: Scott

3. LOCATION OF NEGATIVES

4. PRESENT LOCAL NAME(S) OR DESIGNATION(S): The McEalistus

5. OTHER NAME(S)

6. SPECIFIC LEGAL LOCATION TOWNSHIP____ RANGE____ SECTION____
IF CITY OR TOWN, STREET ADDRESS: RRI Illmo

7. CITY OR TOWN IF RURAL, VICINITY: Scott Co. RI

8. DESCRIPTION OF LOCATION

9. COORDINATES UTM
LAT
LONG

10. SITE ( ) STRUCTURE ( )
BUILDING (+) OBJECT ( )

11. ON NATIONAL REGISTER? YES ( ) NO (+)

12. IS IT ELIGIBLE? YES (+) NO ( )

13. PART OF ESTAB. HIST. DISTRICT? YES ( ) NO (+)

14. DISTRICT POTENTIAL? YES ( ) NO (+)

15. NAME OF ESTABLISHED DISTRICT

16. THEMATIC CATEGORY: residence

17. DATE(S) OR PERIOD: 1890

18. STYLE OR DESIGN: rhine folk

19. ARCHITECT OR ENGINEER

20. CONTRACTOR OR BUILDER: local help

21. ORIGINAL USE, IF APPARENT: resident

22. PRESENT USE: resident

23. OWNERSHIP PUBLIC ( ) PRIVATE (+)

24. OWNER'S NAME AND ADDRESS IF KNOWN: Yuonae McAlister

25. OPEN TO PUBLIC? YES ( ) NO (+)

26. LOCAL CONTACT PERSON OR ORGANIZATION

27. OTHER SURVEYS IN WHICH INCLUDED

28. NO. OF STORIES: 1½

29. BASEMENT? YES (+) NO ( )
Yes 2

30. FOUNDATION MATERIAL: native stone

31. WALL CONSTRUCTION: brick

32. ROOF TYPE AND MATERIAL: metal

33. NO. OF BAYS FRONT 5 SIDE 2

34. WALL TREATMENT

35. PLAN SHAPE

36. CHANGES (EXPLAIN IN NO. 42) ADDITION (X) ALTERED (X) MOVED ( )

37. CONDITION INTERIOR: excellent
EXTERIOR: excellent

38. PRESERVATION UNDERWAY? YES ( ) NO (X)

39. ENDANGERED? BY WHAT? YES ( ) NO (X)

40. VISIBLE FROM PUBLIC ROAD? YES ( ) NO (X)

41. DISTANCE FROM AND FRONTAGE ON ROAD

42. FURTHER DESCRIPTION OF IMPORTANT FEATURES

Add - garage on N face.
Alter - stucca front

PHOTO MUST BE PROVIDED
22-36

43. HISTORY AND SIGNIFICANCE

44. DESCRIPTION OF ENVIRONMENT AND OUTBUILDINGS

45. SOURCES OF INFORMATION

46. PREPARED BY

47. ORGANIZATION

48. DATE

49. REVISION DATE(S)

ST-AS-0071-244

MISSOURI OFFICE OF HISTORIC PRESERVATION

ARCHITECTURAL/HISTORIC INVENTORY SURVEY FORM

1. NO.

2. COUNTY
Scott

3. LOCATION OF NEGATIVES

4. PRESENT LOCAL NAME(S) OR DESIGNATION(S)
United States Post Office, Illmo, MO

5. OTHER NAME(S)

6. SPECIFIC LEGAL LOCATION
TOWNSHIP_____ RANGE_____ SECTION _____
IF CITY OR TOWN, STREET ADDRESS
Illmo

7. CITY OR TOWN IF RURAL, VICINITY
Scott City

8. DESCRIPTION OF LOCATION

9. COORDINATES UTM
LAT
LONG

10. SITE ( ) STRUCTURE ( )
BUILDING (X) OBJECT ( )

11. ON NATIONAL REGISTER? YES ( ) NO (X)

12. IS IT ELIGIBLE? YES ( ) NO (X)

13. PART OF ESTAB. HIST. DISTRICT? YES ( ) NO (X)

14. DISTRICT POTENTIAL? YES (X) NO ( )

15. NAME OF ESTABLISHED DISTRICT

16. THEMATIC CATEGORY
Public Utility

17. DATE(S) OR PERIOD
1960

18. STYLE OR DESIGN
Contemporary

19. ARCHITECT OR ENGINEER

20. CONTRACTOR OR BUILDER
U.S. Govt.

21. ORIGINAL USE, IF APPARENT

22. PRESENT USE
Post Office

23. OWNERSHIP PUBLIC (X) PRIVATE ( )

24. OWNER'S NAME AND ADDRESS IF KNOWN

25. OPEN TO PUBLIC? YES (X) NO ( )

26. LOCAL CONTACT PERSON OR ORGANIZATION

27. OTHER SURVEYS IN WHICH INCLUDED

28. NO. OF STORIES 1

29. BASEMENT? YES ( ) NO (X)

30. FOUNDATION MATERIAL
Concrete

31. WALL CONSTRUCTION
Brick

32. ROOF TYPE AND MATERIAL

33. NO. OF BAYS
FRONT 1 SIDE

34. WALL TREATMENT

35. PLAN SHAPE Rect.

36. CHANGES (EXPLAIN IN NO. 42) ADDITION ( ) ALTERED ( ) MOVED ( )

37. CONDITION
INTERIOR Excellent
EXTERIOR Excellent

38. PRESERVATION UNDERWAY? YES ( ) NO (X)

39. ENDANGERED? BY WHAT? YES ( ) NO (X)

40. VISIBLE FROM PUBLIC ROAD? YES (X) NO ( )

41. DISTANCE FROM AND FRONTAGE ON ROAD

42. FURTHER DESCRIPTION OF IMPORTANT FEATURES

PHOTO MUST BE PROVIDED
2-17

43. HISTORY AND SIGNIFICANCE

44. DESCRIPTION OF ENVIRONMENT AND OUTBUILDINGS

45. SOURCES OF INFORMATION

46. PREPARED BY

47. ORGANIZATION

48. DATE

49. REVISION DATE(S)


STATES POST

ST-AS-007-245

MISSOURI OFFICE OF HISTORIC PRESERVATION

ARCHITECTURAL/HISTORIC INVENTORY SURVEY FORM

1. NO.

2. COUNTY: Scott

3. LOCATION OF NEGATIVES

4. PRESENT LOCAL NAME(S) OR DESIGNATION(S)

5. OTHER NAME(S)

6. SPECIFIC LEGAL LOCATION
TOWNSHIP_____ RANGE_____ SECTION _____
IF CITY OR TOWN, STREET ADDRESS: 26 James

7. CITY OR TOWN — IF RURAL, VICINITY: Scott City

8. DESCRIPTION OF LOCATION

9. COORDINATES — UTM
LAT
LONG

10. SITE ( ) STRUCTURE ( )
BUILDING (X) OBJECT ( )

11. ON NATIONAL REGISTER? YES ( ) NO (X)

12. IS IT ELIGIBLE? YES (X) NO ( )

13. PART OF ESTAB. HIST. DISTRICT? YES ( ) NO (X)

14. DISTRICT POTENTIAL? YES ( ) NO (X)

15. NAME OF ESTABLISHED DISTRICT

16. THEMATIC CATEGORY: residence

17. DATE(S) OR PERIOD: 1905

18. STYLE OR DESIGN: Victorian

19. ARCHITECT OR ENGINEER

20. CONTRACTOR OR BUILDER

21. ORIGINAL USE, IF APPARENT: resident

22. PRESENT USE: resident

23. OWNERSHIP — PUBLIC ( ) PRIVATE (X)

24. OWNER'S NAME AND ADDRESS IF KNOWN

25. OPEN TO PUBLIC? YES ( ) NO (X)

26. LOCAL CONTACT PERSON OR ORGANIZATION

27. OTHER SURVEYS IN WHICH INCLUDED

28. NO. OF STORIES: 1 ½

29. BASEMENT? YES ( ) NO (X)

30. FOUNDATION MATERIAL: brick

31. WALL CONSTRUCTION: frame

32. ROOF TYPE AND MATERIAL: Sact box slant dormer tin

33. NO. OF BAYS — FRONT 4 SIDE 2

34. WALL TREATMENT: asb. siding

35. PLAN SHAPE: rect.

36. CHANGES (EXPLAIN IN NO. 42) — ADDITION (X) ALTERED ( ) MOVED ( )

37. CONDITION — INTERIOR: good — EXTERIOR: good

38. PRESERVATION UNDERWAY? YES ( ) NO (X)

39. ENDANGERED? BY WHAT? YES ( ) NO (X)

40. VISIBLE FROM PUBLIC ROAD? YES (X) NO ( )

41. DISTANCE FROM AND FRONTAGE ON ROAD

42. FURTHER DESCRIPTION OF IMPORTANT FEATURES

add - onto rear

PHOTO MUST 20-2 BE PROVIDED

43. HISTORY AND SIGNIFICANCE

44. DESCRIPTION OF ENVIRONMENT AND OUTBUILDINGS

45. SOURCES OF INFORMATION

46. PREPARED BY

47. ORGANIZATION

48. DATE | 49. REVISION DATE(S)



ST-AS-007-246

MISSOURI OFFICE OF HISTORIC PRESERVATION

ARCHITECTURAL/HISTORIC INVENTORY SURVEY FORM

1. NO.

2. COUNTY
Scott

3. LOCATION OF NEGATIVES

4. PRESENT LOCAL NAME(S) OR DESIGNATION(S)

5. OTHER NAME(S)

6. SPECIFIC LEGAL LOCATION
TOWNSHIP_____ RANGE_____ SECTION _____
IF CITY OR TOWN, STREET ADDRESS
2300 James

7. CITY OR TOWN IF RURAL, VICINITY
Scott City

8. DESCRIPTION OF LOCATION

9. COORDINATES UTM
LAT
LONG

10. SITE ( ) STRUCTURE ( )
BUILDING (X) OBJECT ( )

11. ON NATIONAL REGISTER? YES ( ) NO (X)

12. IS IT ELIGIBLE? YES ( ) NO (X)

13. PART OF ESTAB. HIST. DISTRICT? YES ( ) NO (X)

14. DISTRICT POTENTIAL? YES ( ) NO (X)

15. NAME OF ESTABLISHED DISTRICT

16. THEMATIC CATEGORY
Residence

17. DATE(S) OR PERIOD
1950

18. STYLE OR DESIGN
Ranch

19. ARCHITECT OR ENGINEER

20. CONTRACTOR OR BUILDER

21. ORIGINAL USE, IF APPARENT
Resident

22. PRESENT USE
Resident

23. OWNERSHIP PUBLIC ( ) PRIVATE (X)

24. OWNER'S NAME AND ADDRESS IF KNOWN

25. OPEN TO PUBLIC? YES ( ) NO (X)

26. LOCAL CONTACT PERSON OR ORGANIZATION

27. OTHER SURVEYS IN WHICH INCLUDED

28. NO. OF STORIES 1

29. BASEMENT? YES (X) NO ( )

30. FOUNDATION MATERIAL
Concrete Block

31. WALL CONSTRUCTION
Frame

32. ROOF TYPE AND MATERIAL
Low pitched shingle

33. NO. OF BAYS
FRONT 6 SIDE 2

34. WALL TREATMENT
Alum. Siding

35. PLAN SHAPE Rect.

36. CHANGES (EXPLAIN IN NO. 42) ADDITION ( ) ALTERED ( ) MOVED ( )

37. CONDITION
INTERIOR Excellent
EXTERIOR Excellent

38. PRESERVATION UNDERWAY? YES ( ) NO (X)

39. ENDANGERED? BY WHAT? YES ( ) NO (X)

40. VISIBLE FROM PUBLIC ROAD? YES (X) NO ( )

41. DISTANCE FROM AND FRONTAGE ON ROAD

42. FURTHER DESCRIPTION OF IMPORTANT FEATURES

PHOTO MUST 19-25 BE PROVIDED

43. HISTORY AND SIGNIFICANCE

44. DESCRIPTION OF ENVIRONMENT AND OUTBUILDINGS

45. SOURCES OF INFORMATION

46. PREPARED BY

47. ORGANIZATION

48. DATE | 49. REVISION DATE(S)



ST-AS-007-247

MISSOURI OFFICE OF HISTORIC PRESERVATION

ARCHITECTURAL/HISTORIC INVENTORY SURVEY FORM

1. NO.

2. COUNTY: Scott

3. LOCATION OF NEGATIVES

4. PRESENT LOCAL NAME(S) OR DESIGNATION(S)

5. OTHER NAME(S)

6. SPECIFIC LEGAL LOCATION
TOWNSHIP_____ RANGE_____ SECTION _____
IF CITY OR TOWN, STREET ADDRESS: 2301 James

7. CITY OR TOWN: Scott City — IF RURAL, VICINITY

8. DESCRIPTION OF LOCATION

9. COORDINATES — UTM
LAT
LONG

10. SITE ( ) STRUCTURE ( )
BUILDING (X) OBJECT ( )

11. ON NATIONAL REGISTER? YES ( ) NO (X)

12. IS IT ELIGIBLE? YES ( ) NO (X)

13. PART OF ESTAB. HIST. DISTRICT? YES ( ) NO (X)

14. DISTRICT POTENTIAL? YES ( ) NO (X)

15. NAME OF ESTABLISHED DISTRICT

16. THEMATIC CATEGORY: Residence

17. DATE(S) OR PERIOD: Early 1960's

18. STYLE OR DESIGN: Contemporary Ranch

19. ARCHITECT OR ENGINEER

20. CONTRACTOR OR BUILDER

21. ORIGINAL USE, IF APPARENT: Residence

22. PRESENT USE: Residence

23. OWNERSHIP — PUBLIC ( ) PRIVATE (X)

24. OWNER'S NAME AND ADDRESS IF KNOWN

25. OPEN TO PUBLIC? YES ( ) NO (X)

26. LOCAL CONTACT PERSON OR ORGANIZATION

27. OTHER SURVEYS IN WHICH INCLUDED

28. NO. OF STORIES: 1

29. BASEMENT? YES (X) NO ( )

30. FOUNDATION MATERIAL: Concrete

31. WALL CONSTRUCTION: Frame

32. ROOF TYPE AND MATERIAL: Gable/pitched asph. shingl

33. NO. OF BAYS — FRONT 4 SIDE 3

34. WALL TREATMENT: Alum. Siding/Stone

35. PLAN SHAPE: L-Shape

36. CHANGES (EXPLAIN IN NO. 42) — ADDITION ( ) ALTERED ( ) MOVED ( )
N/A

37. CONDITION — INTERIOR: Good — EXTERIOR: Good

38. PRESERVATION UNDERWAY? YES ( ) NO (X)

39. ENDANGERED? BY WHAT? YES ( ) NO (X)

40. VISIBLE FROM PUBLIC ROAD? YES (X) NO ( )

41. DISTANCE FROM AND FRONTAGE ON ROAD

42. FURTHER DESCRIPTION OF IMPORTANT FEATURES

PHOTO MUST BE PROVIDED
19-24

43. HISTORY AND SIGNIFICANCE

44. DESCRIPTION OF ENVIRONMENT AND OUTBUILDINGS

45. SOURCES OF INFORMATION

46. PREPARED BY

47. ORGANIZATION

48. DATE | 49. REVISION DATE(S)



ST-AS-007-248

MISSOURI OFFICE OF HISTORIC PRESERVATION

ARCHITECTURAL/HISTORIC INVENTORY SURVEY FORM

1. NO.

2. COUNTY: Scott

3. LOCATION OF NEGATIVES

4. PRESENT LOCAL NAME(S) OR DESIGNATION(S)

5. OTHER NAME(S)

6. SPECIFIC LEGAL LOCATION
TOWNSHIP_____ RANGE_____ SECTION _____
IF CITY OR TOWN, STREET ADDRESS: 2310 James

7. CITY OR TOWN IF RURAL, VICINITY: Scott City

8. DESCRIPTION OF LOCATION

9. COORDINATES UTM
LAT
LONG

10. SITE ( ) STRUCTURE ( )
BUILDING (X) OBJECT ( )

11. ON NATIONAL REGISTER? YES ( ) NO (X)

12. IS IT ELIGIBLE? YES ( ) NO (X)

13. PART OF ESTAB. HIST. DISTRICT? YES ( ) NO (X)

14. DISTRICT POTENTIAL? YES ( ) NO (X)

15. NAME OF ESTABLISHED DISTRICT

16. THEMATIC CATEGORY: Residence

17. DATE(S) OR PERIOD: 1950's

18. STYLE OR DESIGN: Box

19. ARCHITECT OR ENGINEER

20. CONTRACTOR OR BUILDER

21. ORIGINAL USE, IF APPARENT: Residence

22. PRESENT USE: Residence

23. OWNERSHIP PUBLIC ( ) PRIVATE (X)

24. OWNER'S NAME AND ADDRESS IF KNOWN

25. OPEN TO PUBLIC? YES ( ) NO (X)

26. LOCAL CONTACT PERSON OR ORGANIZATION

27. OTHER SURVEYS IN WHICH INCLUDED

28. NO. OF STORIES: 1

29. BASEMENT? YES ( ) NO (X)

30. FOUNDATION MATERIAL: Concrete

31. WALL CONSTRUCTION: Frame

32. ROOF TYPE AND MATERIAL: Pitched Asph. Shingle

33. NO. OF BAYS FRONT 4 SIDE 2

34. WALL TREATMENT: Asb. Shingle siding

35. PLAN SHAPE: Rect.

36. CHANGES (EXPLAIN IN NO. 42) ADDITION (X) ALTERED (X) MOVED ( )

37. CONDITION INTERIOR: Good EXTERIOR: Good

38. PRESERVATION UNDERWAY? YES ( ) NO (X)

39. ENDANGERED? BY WHAT? YES ( ) NO (X)

40. VISIBLE FROM PUBLIC ROAD? YES (X) NO ( )

41. DISTANCE FROM AND FRONTAGE ON ROAD

42. FURTHER DESCRIPTION OF IMPORTANT FEATURES

Addition - eastside

19-26 PHOTO MUST BE PROVIDED

43. HISTORY AND SIGNIFICANCE

44. DESCRIPTION OF ENVIRONMENT AND OUTBUILDINGS

45. SOURCES OF INFORMATION

46. PREPARED BY

47. ORGANIZATION

48. DATE 49. REVISION DATE(S)



ST-AS-007-249

MISSOURI OFFICE OF HISTORIC PRESERVATION

ARCHITECTURAL/HISTORIC INVENTORY SURVEY FORM

1. NO.

2. COUNTY: Scott

3. LOCATION OF NEGATIVES

4. PRESENT LOCAL NAME(S) OR DESIGNATION(S)

5. OTHER NAME(S)

6. SPECIFIC LEGAL LOCATION
TOWNSHIP_____ RANGE_____ SECTION _____
IF CITY OR TOWN, STREET ADDRESS: 2314 James

7. CITY OR TOWN IF RURAL, VICINITY: Scott City

8. DESCRIPTION OF LOCATION

9. COORDINATES UTM
LAT
LONG

10. SITE ( ) STRUCTURE ( )
BUILDING (X) OBJECT ( )

11. ON NATIONAL REGISTER? YES ( ) NO (X)

12. IS IT ELIGIBLE? YES ( ) NO (X)

13. PART OF ESTAB. HIST. DISTRICT? YES ( ) NO (X)

14. DISTRICT POTENTIAL? YES ( ) NO (X)

15. NAME OF ESTABLISHED DISTRICT

16. THEMATIC CATEGORY: Residence

17. DATE(S) OR PERIOD: 1940

18. STYLE OR DESIGN: Framed

19. ARCHITECT OR ENGINEER

20. CONTRACTOR OR BUILDER

21. ORIGINAL USE, IF APPARENT: Resident

22. PRESENT USE: Resident

23. OWNERSHIP PUBLIC ( ) PRIVATE (X)

24. OWNER'S NAME AND ADDRESS IF KNOWN

25. OPEN TO PUBLIC? YES ( ) NO (X)

26. LOCAL CONTACT PERSON OR ORGANIZATION

27. OTHER SURVEYS IN WHICH INCLUDED

28. NO. OF STORIES: 1

29. BASEMENT? YES (X) NO ( )

30. FOUNDATION MATERIAL: Concrete Block

31. WALL CONSTRUCTION: Frame

32. ROOF TYPE AND MATERIAL: Hipped

33. NO. OF BAYS FRONT: 4 SIDE: 2

34. WALL TREATMENT

35. PLAN SHAPE: Rect.

36. CHANGES (EXPLAIN IN NO. 42) ADDITION ( ) ALTERED (X) MOVED ( )

37. CONDITION INTERIOR: Excellent EXTERIOR: Excellent

38. PRESERVATION UNDERWAY? YES ( ) NO (X)

39. ENDANGERED? BY WHAT? YES ( ) NO (X)

40. VISIBLE FROM PUBLIC ROAD? YES (X) NO ( )

41. DISTANCE FROM AND FRONTAGE ON ROAD

42. FURTHER DESCRIPTION OF IMPORTANT FEATURES

Alter - add; enclosed front porch

PHOTO MUST BE PROVIDED

19-27

43. HISTORY AND SIGNIFICANCE

44. DESCRIPTION OF ENVIRONMENT AND OUTBUILDINGS

45. SOURCES OF INFORMATION

46. PREPARED BY

47. ORGANIZATION

48. DATE 49. REVISION DATE(S)



ST-AS-007-250

MISSOURI OFFICE OF HISTORIC PRESERVATION

ARCHITECTURAL/HISTORIC INVENTORY SURVEY FORM

1. NO.

2. COUNTY Scott

3. LOCATION OF NEGATIVES

4. PRESENT LOCAL NAME(S) OR DESIGNATION(S)

5. OTHER NAME(S)

6. SPECIFIC LEGAL LOCATION
TOWNSHIP _____ RANGE _____ SECTION _____
IF CITY OR TOWN, STREET ADDRESS
2316 James

7. CITY OR TOWN IF RURAL, VICINITY
Scott City

8. DESCRIPTION OF LOCATION

9. COORDINATES UTM
LAT
LONG

10. SITE ( ) STRUCTURE ( )
BUILDING (X) OBJECT ( )

11. ON NATIONAL REGISTER? YES ( ) NO (X)

12. IS IT ELIGIBLE? YES ( ) NO (X)

13. PART OF ESTAB. HIST. DISTRICT? YES ( ) NO (X)

14. DISTRICT POTENTIAL? YES ( ) NO (X)

15. NAME OF ESTABLISHED DISTRICT

16. THEMATIC CATEGORY
Resident

17. DATE(S) OR PERIOD
1910's

18. STYLE OR DESIGN
German folk/two pin

19. ARCHITECT OR ENGINEER

20. CONTRACTOR OR BUILDER

21. ORIGINAL USE, IF APPARENT
Residence

22. PRESENT USE
Residence

23. OWNERSHIP PUBLIC ( ) PRIVATE (X)

24. OWNER'S NAME AND ADDRESS IF KNOWN

25. OPEN TO PUBLIC? YES ( ) NO (X)

26. LOCAL CONTACT PERSON OR ORGANIZATION

27. OTHER SURVEYS IN WHICH INCLUDED

28. NO. OF STORIES 1½

29. BASEMENT? YES ( ) NO (X)

30. FOUNDATION MATERIAL
Brick

31. WALL CONSTRUCTION
Frame

32. ROOF TYPE AND MATERIAL
Pitched asph. shingle

33. NO. OF BAYS
FRONT 4 SIDE 2

34. WALL TREATMENT
Wooden siding

35. PLAN SHAPE Cube

36. CHANGES (EXPLAIN IN NO. 42) ADDITION (X) ALTERED ( ) MOVED ( )

37. CONDITION
INTERIOR Good
EXTERIOR Good

38. PRESERVATION UNDERWAY? YES ( ) NO (X)

39. ENDANGERED? BY WHAT? YES ( ) NO (X)

40. VISIBLE FROM PUBLIC ROAD? YES (X) NO ( )

41. DISTANCE FROM AND FRONTAGE ON ROAD

42. FURTHER DESCRIPTION OF IMPORTANT FEATURES

Addition - northside
barge board, fish shingles, railing
Garage in back

PHOTO MUST BE PROVIDED
19-28

43. HISTORY AND SIGNIFICANCE

44. DESCRIPTION OF ENVIRONMENT AND OUTBUILDINGS

45. SOURCES OF INFORMATION

46. PREPARED BY

47. ORGANIZATION

48. DATE

49. REVISION DATE(S)



ST-AS 007-251

MISSOURI OFFICE OF HISTORIC PRESERVATION

ARCHITECTURAL/HISTORIC INVENTORY SURVEY FORM

1. NO.

2. COUNTY Scott

3. LOCATION OF NEGATIVES

4. PRESENT LOCAL NAME(S) OR DESIGNATION(S)

5. OTHER NAME(S)

6. SPECIFIC LEGAL LOCATION
TOWNSHIP_____ RANGE_____ SECTION _____
IF CITY OR TOWN, STREET ADDRESS
2401 James

7. CITY OR TOWN IF RURAL, VICINITY
Scott City

8. DESCRIPTION OF LOCATION

9. COORDINATES UTM
LAT
LONG

10. SITE ( ) STRUCTURE ( )
BUILDING (X) OBJECT ( )

11. ON NATIONAL REGISTER? YES ( ) NO (X)

12. IS IT ELIGIBLE? YES ( ) NO (X)

13. PART OF ESTAB. HIST. DISTRICT? YES ( ) NO (X)

14. DISTRICT POTENTIAL? YES ( ) NO (X)

15. NAME OF ESTABLISHED DISTRICT

16. THEMATIC CATEGORY
Resident

17. DATE(S) OR PERIOD
1910's

18. STYLE OR DESIGN
Victorian-Rural

19. ARCHITECT OR ENGINEER

20. CONTRACTOR OR BUILDER

21. ORIGINAL USE, IF APPARENT
Residence

22. PRESENT USE
Residence

23. OWNERSHIP PUBLIC ( ) PRIVATE (X)

24. OWNER'S NAME AND ADDRESS IF KNOWN

25. OPEN TO PUBLIC? YES ( ) NO (X)

26. LOCAL CONTACT PERSON OR ORGANIZATION

27. OTHER SURVEYS IN WHICH INCLUDED

28. NO. OF STORIES 1

29. BASEMENT? YES ( ) NO (X)

30. FOUNDATION MATERIAL
Concrete

31. WALL CONSTRUCTION
Frame

32. ROOF TYPE AND MATERIAL
Pitched tin

33. NO. OF BAYS
FRONT 8 SIDE 1

34. WALL TREATMENT
Alum. Siding

35. PLAN SHAPE Rect.

36. CHANGES (EXPLAIN IN NO. 42) ADDITION (X) ALTERED (X) MOVED ( )

37. CONDITION
INTERIOR Good
EXTERIOR Good

38. PRESERVATION UNDERWAY? YES ( ) NO (X)

39. ENDANGERED? BY WHAT? YES ( ) NO (X)

40. VISIBLE FROM PUBLIC ROAD? YES (X) NO ( )

41. DISTANCE FROM AND FRONTAGE ON ROAD

42. FURTHER DESCRIPTION OF IMPORTANT FEATURES

Barge board on center gable
Bay window in center front
Addition - Garage on southside
Chimney - Stucco

PHOTO MUST BE PROVIDED
19-19

43. HISTORY AND SIGNIFICANCE

44. DESCRIPTION OF ENVIRONMENT AND OUTBUILDINGS

45. SOURCES OF INFORMATION

46. PREPARED BY

47. ORGANIZATION

48. DATE

49. REVISION DATE(S)



ST-AS-007-252

MISSOURI OFFICE OF HISTORIC PRESERVATION

ARCHITECTURAL/HISTORIC INVENTORY SURVEY FORM

1. NO.

2. COUNTY: Scott

3. LOCATION OF NEGATIVES

4. PRESENT LOCAL NAME(S) OR DESIGNATION(S)

5. OTHER NAME(S)

6. SPECIFIC LEGAL LOCATION
TOWNSHIP_____ RANGE_____ SECTION _____
IF CITY OR TOWN, STREET ADDRESS: 2405 James

7. CITY OR TOWN IF RURAL, VICINITY: Scott City

8. DESCRIPTION OF LOCATION

9. COORDINATES UTM
LAT
LONG

10. SITE ( ) STRUCTURE ( )
BUILDING (X) OBJECT ( )

11. ON NATIONAL REGISTER? YES ( ) NO (X)

12. IS IT ELIGIBLE? YES ( ) NO (X)

13. PART OF ESTAB. HIST. DISTRICT? YES ( ) NO (X)

14. DISTRICT POTENTIAL? YES ( ) NO (X)

15. NAME OF ESTABLISHED DISTRICT

16. THEMATIC CATEGORY: Residence

17. DATE(S) OR PERIOD: 1930

18. STYLE OR DESIGN: Box Frame

19. ARCHITECT OR ENGINEER

20. CONTRACTOR OR BUILDER

21. ORIGINAL USE, IF APPARENT: Resident

22. PRESENT USE: Resident

23. OWNERSHIP PUBLIC ( ) PRIVATE (X)

24. OWNER'S NAME AND ADDRESS IF KNOWN

25. OPEN TO PUBLIC? YES ( ) NO (X)

26. LOCAL CONTACT PERSON OR ORGANIZATION

27. OTHER SURVEYS IN WHICH INCLUDED

28. NO. OF STORIES: 1¼

29. BASEMENT? YES (X) NO ( )

30. FOUNDATION MATERIAL: Concrete Block

31. WALL CONSTRUCTION: Frame

32. ROOF TYPE AND MATERIAL: Pitched/Shingled

33. NO. OF BAYS FRONT 3 SIDE 5

34. WALL TREATMENT

35. PLAN SHAPE: Rect.

36. CHANGES (EXPLAIN IN NO. 42) ADDITION (X) ALTERED ( ) MOVED ( )

37. CONDITION INTERIOR: Good EXTERIOR: Good

38. PRESERVATION UNDERWAY? YES ( ) NO (X)

39. ENDANGERED? BY WHAT? YES ( ) NO (X)

40. VISIBLE FROM PUBLIC ROAD? YES (X) NO ( )

41. DISTANCE FROM AND FRONTAGE ON ROAD

42. FURTHER DESCRIPTION OF IMPORTANT FEATURES

Addition - Porch onto rear.

PHOTO MUST BE PROVIDED

19-18

43. HISTORY AND SIGNIFICANCE

44. DESCRIPTION OF ENVIRONMENT AND OUTBUILDINGS

45. SOURCES OF INFORMATION

46. PREPARED BY

47. ORGANIZATION

48. DATE | 49. REVISION DATE(S)



ST-AS-007-253

MISSOURI OFFICE OF HISTORIC PRESERVATION

ARCHITECTURAL/HISTORIC INVENTORY SURVEY FORM

1. NO.

2. COUNTY
Scott

3. LOCATION OF NEGATIVES

4. PRESENT LOCAL NAME(S) OR DESIGNATION(S)
E.A. Blattel

5. OTHER NAME(S)

6. SPECIFIC LEGAL LOCATION
TOWNSHIP_____ RANGE_____ SECTION _____
IF CITY OR TOWN, STREET ADDRESS
2409 James

7. CITY OR TOWN IF RURAL, VICINITY
Scott City

8. DESCRIPTION OF LOCATION

9. COORDINATES UTM
LAT
LONG

10. SITE ( ) STRUCTURE ( )
BUILDING (X) OBJECT ( )

11. ON NATIONAL REGISTER? YES ( ) NO (X)

12. IS IT ELIGIBLE? YES ( ) NO (X)

13. PART OF ESTAB. HIST. DISTRICT? YES ( ) NO (X)

14. DISTRICT POTENTIAL? YES ( ) NO (X)

15. NAME OF ESTABLISHED DISTRICT

16. THEMATIC CATEGORY
Resident

17. DATE(S) OR PERIOD
1920's

18. STYLE OR DESIGN
Folk-Frame

19. ARCHITECT OR ENGINEER

20. CONTRACTOR OR BUILDER

21. ORIGINAL USE, IF APPARENT
Residence

22. PRESENT USE
Residence

23. OWNERSHIP PUBLIC ( ) PRIVATE (X)

24. OWNER'S NAME AND ADDRESS IF KNOWN

25. OPEN TO PUBLIC? YES ( ) NO (X)

26. LOCAL CONTACT PERSON OR ORGANIZATION

27. OTHER SURVEYS IN WHICH INCLUDED

28. NO. OF STORIES 1½

29. BASEMENT? YES ( ) NO (X)

30. FOUNDATION MATERIAL
Concrete

31. WALL CONSTRUCTION
Frame

32. ROOF TYPE AND MATERIAL
Pitched/Asph. Shingle

33. NO. OF BAYS
FRONT 3 SIDE 2

34. WALL TREATMENT
Asb. Shingle siding

35. PLAN SHAPE Rect.

36. CHANGES (EXPLAIN IN NO. 42) ADDITION ( ) ALTERED (X) MOVED ( )

37. CONDITION
INTERIOR Good
EXTERIOR Good

38. PRESERVATION UNDERWAY? YES ( ) NO (X)

39. ENDANGERED? BY WHAT? YES ( ) NO (X)

40. VISIBLE FROM PUBLIC ROAD? YES (X) NO ( )

41. DISTANCE FROM AND FRONTAGE ON ROAD

42. FURTHER DESCRIPTION OF IMPORTANT FEATURES

Altered - was 3 stories enclosed backporch

PHOTO MUST BE PROVIDED
19-17

43. HISTORY AND SIGNIFICANCE

44. DESCRIPTION OF ENVIRONMENT AND OUTBUILDINGS

45. SOURCES OF INFORMATION

46. PREPARED BY

47. ORGANIZATION

48. DATE

49. REVISION DATE(S)



ST-AS-007-254

MISSOURI OFFICE OF HISTORIC PRESERVATION

ARCHITECTURAL/HISTORIC INVENTORY SURVEY FORM

1. NO.

2. COUNTY Scott

3. LOCATION OF NEGATIVES

4. PRESENT LOCAL NAME(S) OR DESIGNATION(S)

5. OTHER NAME(S)

6. SPECIFIC LEGAL LOCATION
TOWNSHIP _____ RANGE _____ SECTION _____
IF CITY OR TOWN, STREET ADDRESS
2415 James

7. CITY OR TOWN IF RURAL, VICINITY
Scott City

8. DESCRIPTION OF LOCATION

9. COORDINATES UTM
LAT
LONG

10. SITE ( ) STRUCTURE ( )
BUILDING (X) OBJECT ( )

11. ON NATIONAL REGISTER? YES ( ) NO (X)

12. IS IT ELIGIBLE? YES ( ) NO (X)

13. PART OF ESTAB. HIST. DISTRICT? YES ( ) NO (X)

14. DISTRICT POTENTIAL? YES ( ) NO (X)

15. NAME OF ESTABLISHED DISTRICT

16. THEMATIC CATEGORY
Resident

17. DATE(S) OR PERIOD
1940

18. STYLE OR DESIGN
Resident box/frame

19. ARCHITECT OR ENGINEER

20. CONTRACTOR OR BUILDER

21. ORIGINAL USE, IF APPARENT
Resident

22. PRESENT USE
Resident

23. OWNERSHIP PUBLIC ( ) PRIVATE (X)

24. OWNER'S NAME AND ADDRESS IF KNOWN

25. OPEN TO PUBLIC? YES ( ) NO (X)

26. LOCAL CONTACT PERSON OR ORGANIZATION

27. OTHER SURVEYS IN WHICH INCLUDED

28. NO. OF STORIES 1½

29. BASEMENT? YES (X) NO ( )

30. FOUNDATION MATERIAL
Concrete Block

31. WALL CONSTRUCTION
Frame

32. ROOF TYPE AND MATERIAL
Pitch/shingled

33. NO. OF BAYS
FRONT 5 SIDE 3

34. WALL TREATMENT

35. PLAN SHAPE Square

36. CHANGES (EXPLAIN IN NO. 42) ADDITION ( ) ALTERED ( ) MOVED ( )

37. CONDITION
INTERIOR Good
EXTERIOR Good

38. PRESERVATION UNDERWAY? YES ( ) NO (X)

39. ENDANGERED? BY WHAT? YES ( ) NO (X)

40. VISIBLE FROM PUBLIC ROAD? YES (X) NO ( )

41. DISTANCE FROM AND FRONTAGE ON ROAD

42. FURTHER DESCRIPTION OF IMPORTANT FEATURES

PHOTO MUST BE PROVIDED
19-16

43. HISTORY AND SIGNIFICANCE

44. DESCRIPTION OF ENVIRONMENT AND OUTBUILDINGS

45. SOURCES OF INFORMATION

46. PREPARED BY

47. ORGANIZATION

48. DATE

49. REVISION DATE(S)


2415

ST AS 007-255

MISSOURI OFFICE OF HISTORIC PRESERVATION

ARCHITECTURAL/HISTORIC INVENTORY SURVEY FORM

1. NO.

2. COUNTY
Scott

3. LOCATION OF NEGATIVES

4. PRESENT LOCAL NAME(S) OR DESIGNATION(S)

5. OTHER NAME(S)

6. SPECIFIC LEGAL LOCATION
TOWNSHIP_____ RANGE_____ SECTION_____
IF CITY OR TOWN, STREET ADDRESS
2419 James

7. CITY OR TOWN IF RURAL, VICINITY
Scott City

8. DESCRIPTION OF LOCATION

9. COORDINATES UTM
LAT
LONG

10. SITE ( ) STRUCTURE ( )
BUILDING (X) OBJECT ( )

11. ON NATIONAL REGISTER? YES ( ) NO (X)

12. IS IT ELIGIBLE? YES ( ) NO (X)

13. PART OF ESTAB. HIST. DISTRICT? YES ( ) NO (X)

14. DISTRICT POTENTIAL? YES ( ) NO (X)

15. NAME OF ESTABLISHED DISTRICT

16. THEMATIC CATEGORY
Resident

17. DATE(S) OR PERIOD
1950's

18. STYLE OR DESIGN
Frame Rect.

19. ARCHITECT OR ENGINEER

20. CONTRACTOR OR BUILDER

21. ORIGINAL USE, IF APPARENT
Resident

22. PRESENT USE
Resident

23. OWNERSHIP PUBLIC ( ) PRIVATE (X)

24. OWNER'S NAME AND ADDRESS IF KNOWN

25. OPEN TO PUBLIC? YES ( ) NO (X)

26. LOCAL CONTACT PERSON OR ORGANIZATION

27. OTHER SURVEYS IN WHICH INCLUDED

28. NO. OF STORIES 1

29. BASEMENT? YES ( ) NO (X)

30. FOUNDATION MATERIAL
Concrete

31. WALL CONSTRUCTION
Frame

32. ROOF TYPE AND MATERIAL
Hip/ashp shingle

33. NO. OF BAYS
FRONT 4 SIDE 1

34. WALL TREATMENT
Alumn. Siding

35. PLAN SHAPE Rect.

36. CHANGES (EXPLAIN IN NO. 42) ADDITION (X) ALTERED (X) MOVED ( )

37. CONDITION
INTERIOR Good
EXTERIOR Good

38. PRESERVATION UNDERWAY? YES ( ) NO (X)

39. ENDANGERED? BY WHAT? YES ( ) NO (X)

40. VISIBLE FROM PUBLIC ROAD? YES (X) NO ( )

41. DISTANCE FROM AND FRONTAGE ON ROAD

42. FURTHER DESCRIPTION OF IMPORTANT FEATURES

Addition - eastside

19-15 PHOTO MUST BE PROVIDED

43. HISTORY AND SIGNIFICANCE

44. DESCRIPTION OF ENVIRONMENT AND OUTBUILDINGS

45. SOURCES OF INFORMATION

46. PREPARED BY

47. ORGANIZATION

48. DATE 49. REVISION DATE(S)



ST-AS-007-256

MISSOURI OFFICE OF HISTORIC PRESERVATION

ARCHITECTURAL/HISTORIC INVENTORY SURVEY FORM

1. NO.

2. COUNTY
Scott

3. LOCATION OF NEGATIVES

4. PRESENT LOCAL NAME(S) OR DESIGNATION(S)

5. OTHER NAME(S)

6. SPECIFIC LEGAL LOCATION
TOWNSHIP_____ RANGE_____ SECTION _____
IF CITY OR TOWN, STREET ADDRESS
2501 James

7. CITY OR TOWN IF RURAL, VICINITY
Scott City

8. DESCRIPTION OF LOCATION

9. COORDINATES UTM
LAT
LONG

10. SITE ( ) STRUCTURE ( )
BUILDING (X) OBJECT ( )

11. ON NATIONAL REGISTER? YES ( ) NO (X)

12. IS IT ELIGIBLE? YES ( ) NO (X)

13. PART OF ESTAB. HIST. DISTRICT? YES ( ) NO (X)

14. DISTRICT POTENTIAL? YES ( ) NO (X)

15. NAME OF ESTABLISHED DISTRICT

16. THEMATIC CATEGORY
Residence

17. DATE(S) OR PERIOD
1910's

18. STYLE OR DESIGN
Cube

19. ARCHITECT OR ENGINEER

20. CONTRACTOR OR BUILDER

21. ORIGINAL USE, IF APPARENT
Residence

22. PRESENT USE
Residence

23. OWNERSHIP PUBLIC ( ) PRIVATE (X)

24. OWNER'S NAME AND ADDRESS IF KNOWN

25. OPEN TO PUBLIC? YES ( ) NO (X)

26. LOCAL CONTACT PERSON OR ORGANIZATION

27. OTHER SURVEYS IN WHICH INCLUDED

28. NO. OF STORIES X

29. BASEMENT? YES (X) NO ( )

30. FOUNDATION MATERIAL
Concrete

31. WALL CONSTRUCTION

32. ROOF TYPE AND MATERIAL
Dormers/hip

33. NO. OF BAYS
FRONT 3 SIDE 2

34. WALL TREATMENT
Stucco & Facad Stone

35. PLAN SHAPE Cube

36. CHANGES (EXPLAIN IN NO. 42) ADDITION ( ) ALTERED ( ) MOVED ( )

37. CONDITION
INTERIOR Good
EXTERIOR Good

38. PRESERVATION UNDERWAY? YES ( ) NO (X)

39. ENDANGERED? BY WHAT? YES ( ) NO (X)

40. VISIBLE FROM PUBLIC ROAD? YES (X) NO ( )

41. DISTANCE FROM AND FRONTAGE ON ROAD

42. FURTHER DESCRIPTION OF IMPORTANT FEATURES

Enclosed back porch.

PHOTO MUST BE PROVIDED
19-13

43. HISTORY AND SIGNIFICANCE

44. DESCRIPTION OF ENVIRONMENT AND OUTBUILDINGS

45. SOURCES OF INFORMATION

46. PREPARED BY

47. ORGANIZATION

48. DATE

49. REVISION DATE(S)



ST-AS-007-257

MISSOURI OFFICE OF HISTORIC PRESERVATION

ARCHITECTURAL/HISTORIC INVENTORY SURVEY FORM

1. NO.

2. COUNTY: Scott

3. LOCATION OF NEGATIVES

4. PRESENT LOCAL NAME(S) OR DESIGNATION(S): Theon Enderel's

5. OTHER NAME(S)

6. SPECIFIC LEGAL LOCATION
TOWNSHIP_____ RANGE_____ SECTION_____
IF CITY OR TOWN, STREET ADDRESS: 2515 James

7. CITY OR TOWN IF RURAL, VICINITY: Scott City

8. DESCRIPTION OF LOCATION

9. COORDINATES UTM
LAT
LONG

10. SITE ( ) STRUCTURE ( )
BUILDING (X) OBJECT ( )

11. ON NATIONAL REGISTER? YES ( ) NO (X)

12. IS IT ELIGIBLE? YES ( ) NO (X)

13. PART OF ESTAB. HIST. DISTRICT? YES ( ) NO (X)

14. DISTRICT POTENTIAL? YES ( ) NO (X)

15. NAME OF ESTABLISHED DISTRICT

16. THEMATIC CATEGORY: Residence

17. DATE(S) OR PERIOD: 1960's - Late

18. STYLE OR DESIGN: Contemporary

19. ARCHITECT OR ENGINEER

20. CONTRACTOR OR BUILDER

21. ORIGINAL USE, IF APPARENT: Residence

22. PRESENT USE: Residence

23. OWNERSHIP PUBLIC ( ) PRIVATE (X)

24. OWNER'S NAME AND ADDRESS IF KNOWN

25. OPEN TO PUBLIC? YES ( ) NO (X)

26. LOCAL CONTACT PERSON OR ORGANIZATION

27. OTHER SURVEYS IN WHICH INCLUDED

28. NO. OF STORIES: 1

29. BASEMENT? YES ( ) NO ( )

30. FOUNDATION MATERIAL: Brick

31. WALL CONSTRUCTION: Brick

32. ROOF TYPE AND MATERIAL: Pitched Asph. Shingle

33. NO. OF BAYS FRONT: 8 SIDE: 2

34. WALL TREATMENT: Brick

35. PLAN SHAPE: Rect.

36. CHANGES (EXPLAIN IN NO. 42) ADDITION ( ) ALTERED ( ) MOVED ( )

37. CONDITION INTERIOR: Excellent EXTERIOR: Excellent

38. PRESERVATION UNDERWAY? YES ( ) NO (X)

39. ENDANGERED? BY WHAT? YES ( ) NO (X)

40. VISIBLE FROM PUBLIC ROAD? YES (X) NO ( )

41. DISTANCE FROM AND FRONTAGE ON ROAD

42. FURTHER DESCRIPTION OF IMPORTANT FEATURES

PHOTO MUST BE PROVIDED
19-11

43. HISTORY AND SIGNIFICANCE

44. DESCRIPTION OF ENVIRONMENT AND OUTBUILDINGS

45. SOURCES OF INFORMATION

46. PREPARED BY

47. ORGANIZATION

48. DATE

49. REVISION DATE(S)



ST-AS-007-258

MISSOURI OFFICE OF HISTORIC PRESERVATION

ARCHITECTURAL/HISTORIC INVENTORY SURVEY FORM

1. NO.

2. COUNTY
Scott

3. LOCATION OF NEGATIVES

4. PRESENT LOCAL NAME(S) OR DESIGNATION(S)
Scott City Boarding Home

5. OTHER NAME(S)

6. SPECIFIC LEGAL LOCATION
TOWNSHIP_____ RANGE_____ SECTION _____
IF CITY OR TOWN, STREET ADDRESS
2520 James

7. CITY OR TOWN IF RURAL, VICINITY
Scott City

8. DESCRIPTION OF LOCATION

9. COORDINATES UTM
LAT
LONG

10. SITE ( ) STRUCTURE ( )
BUILDING (X) OBJECT ( )

11. ON NATIONAL REGISTER? YES ( ) NO (X)

12. IS IT ELIGIBLE? YES ( ) NO (X)

13. PART OF ESTAB. HIST. DISTRICT? YES ( ) NO (X)

14. DISTRICT POTENTIAL? YES ( ) NO (X)

15. NAME OF ESTABLISHED DISTRICT

16. THEMATIC CATEGORY
Commercial - res.

17. DATE(S) OR PERIOD
1950

18. STYLE OR DESIGN
Box

19. ARCHITECT OR ENGINEER

20. CONTRACTOR OR BUILDER

21. ORIGINAL USE, IF APPARENT
Commune

22. PRESENT USE
Boarding Home

23. OWNERSHIP PUBLIC ( ) PRIVATE (X)

24. OWNER'S NAME AND ADDRESS IF KNOWN

25. OPEN TO PUBLIC? YES ( ) NO (X)

26. LOCAL CONTACT PERSON OR ORGANIZATION

27. OTHER SURVEYS IN WHICH INCLUDED

28. NO. OF STORIES

29. BASEMENT? YES ( ) NO (X)

30. FOUNDATION MATERIAL
Concrete

31. WALL CONSTRUCTION
Brick

32. ROOF TYPE AND MATERIAL
pitch/shingle

33. NO. OF BAYS
FRONT 4 SIDE 12

34. WALL TREATMENT

35. PLAN SHAPE

36. CHANGES (EXPLAIN IN NO. 42) ADDITION ( ) ALTERED ( ) MOVED ( )

37. CONDITION
INTERIOR excellent
EXTERIOR excellent

38. PRESERVATION UNDERWAY? YES ( ) NO (X)

39. ENDANGERED? BY WHAT? YES ( ) NO (X)

40. VISIBLE FROM PUBLIC ROAD? YES (X) NO ( )

41. DISTANCE FROM AND FRONTAGE ON ROAD

42. FURTHER DESCRIPTION OF IMPORTANT FEATURES

20-0

PHOTO MUST BE PROVIDED

43. HISTORY AND SIGNIFICANCE

44. DESCRIPTION OF ENVIRONMENT AND OUTBUILDINGS

45. SOURCES OF INFORMATION

46. PREPARED BY

47. ORGANIZATION

48. DATE

49. REVISION DATE(S)


SCOTT CITY
BOARDING
HOME

ST-AS-007-259

MISSOURI OFFICE OF HISTORIC PRESERVATION

ARCHITECTURAL/HISTORIC INVENTORY SURVEY FORM

1. NO.

2. COUNTY
Scott

3. LOCATION OF NEGATIVES

4. PRESENT LOCAL NAME(S) OR DESIGNATION(S)

5. OTHER NAME(S)

6. SPECIFIC LEGAL LOCATION
TOWNSHIP_____ RANGE_____ SECTION _____
IF CITY OR TOWN, STREET ADDRESS
2602 James

7. CITY OR TOWN IF RURAL, VICINITY
Scott City

8. DESCRIPTION OF LOCATION

9. COORDINATES UTM
LAT
LONG

10. SITE ( ) STRUCTURE ( )
BUILDING (X) OBJECT ( )

11. ON NATIONAL REGISTER? YES ( ) NO (X)

12. IS IT ELIGIBLE? YES ( ) NO (X)

13. PART OF ESTAB. HIST. DISTRICT? YES ( ) NO (X)

14. DISTRICT POTENTIAL? YES ( ) NO (X)

15. NAME OF ESTABLISHED DISTRICT

16. THEMATIC CATEGORY
Residence

17. DATE(S) OR PERIOD
late 1920's

18. STYLE OR DESIGN
Folk

19. ARCHITECT OR ENGINEER

20. CONTRACTOR OR BUILDER

21. ORIGINAL USE, IF APPARENT
residence

22. PRESENT USE
residence

23. OWNERSHIP PUBLIC ( ) PRIVATE (X)

24. OWNER'S NAME AND ADDRESS IF KNOWN

25. OPEN TO PUBLIC? YES ( ) NO (X)

26. LOCAL CONTACT PERSON OR ORGANIZATION

27. OTHER SURVEYS IN WHICH INCLUDED

28. NO. OF STORIES 1

29. BASEMENT? YES ( ) NO (X)

30. FOUNDATION MATERIAL
concrete

31. WALL CONSTRUCTION
frame

32. ROOF TYPE AND MATERIAL
pitched asph. shingle

33. NO. OF BAYS FRONT 3 SIDE 3

34. WALL TREATMENT
asb. shingle siding

35. PLAN SHAPE rect.

36. CHANGES (EXPLAIN IN NO. 42) ADDITION (X) ALTERED (X) MOVED ( )

37. CONDITION
INTERIOR good
EXTERIOR good

38. PRESERVATION UNDERWAY? YES ( ) NO (X)

39. ENDANGERED? BY WHAT? YES ( ) NO (X)

40. VISIBLE FROM PUBLIC ROAD? YES (X) NO ( )

41. DISTANCE FROM AND FRONTAGE ON ROAD

42. FURTHER DESCRIPTION OF IMPORTANT FEATURES

add - northside
enclosed front porch and back porch

PHOTO MUST 20-1 BE PROVIDED

43. HISTORY AND SIGNIFICANCE

44. DESCRIPTION OF ENVIRONMENT AND OUTBUILDINGS

45. SOURCES OF INFORMATION

46. PREPARED BY

47. ORGANIZATION

48. DATE

49. REVISION DATE(S)



ST-AS-007-260

MISSOURI OFFICE OF HISTORIC PRESERVATION

ARCHITECTURAL/HISTORIC INVENTORY SURVEY FORM

1. NO.

2. COUNTY
Scott

3. LOCATION OF NEGATIVES

4. PRESENT LOCAL NAME(S) OR DESIGNATION(S)

5. OTHER NAME(S)

6. SPECIFIC LEGAL LOCATION
TOWNSHIP_____ RANGE_____ SECTION _____
IF CITY OR TOWN, STREET ADDRESS
James

7. CITY OR TOWN IF RURAL, VICINITY
Scott City

8. DESCRIPTION OF LOCATION

9. COORDINATES UTM
LAT
LONG

10. SITE ( ) STRUCTURE ( )
BUILDING (X) OBJECT ( )

11. ON NATIONAL REGISTER? YES ( ) NO (X)

12. IS IT ELIGIBLE? YES ( ) NO (X)

13. PART OF ESTAB. HIST. DISTRICT? YES ( ) NO (X)

14. DISTRICT POTENTIAL? YES ( ) NO (X)

15. NAME OF ESTABLISHED DISTRICT

16. THEMATIC CATEGORY
Residence

17. DATE(S) OR PERIOD
1950

18. STYLE OR DESIGN
Ranch - Prairie flat

19. ARCHITECT OR ENGINEER

20. CONTRACTOR OR BUILDER

21. ORIGINAL USE, IF APPARENT
Resident

22. PRESENT USE
Resident

23. OWNERSHIP PUBLIC ( ) PRIVATE (X)

24. OWNER'S NAME AND ADDRESS IF KNOWN

25. OPEN TO PUBLIC? YES ( ) NO (X)

26. LOCAL CONTACT PERSON OR ORGANIZATION

27. OTHER SURVEYS IN WHICH INCLUDED

28. NO. OF STORIES 1

29. BASEMENT? YES ( ) NO (X)

30. FOUNDATION MATERIAL
Concrete

31. WALL CONSTRUCTION
Frame

32. ROOF TYPE AND MATERIAL
Gentle pitch shingle

33. NO. OF BAYS
FRONT 2 SIDE 3

34. WALL TREATMENT

35. PLAN SHAPE Rect.

36. CHANGES (EXPLAIN IN NO. 42) ADDITION ( ) ALTERED ( ) MOVED ( )

37. CONDITION
INTERIOR Fair
EXTERIOR Fair

38. PRESERVATION UNDERWAY? YES ( ) NO (X)

39. ENDANGERED? BY WHAT? YES ( ) NO (X)

40. VISIBLE FROM PUBLIC ROAD? YES (X) NO ( )

41. DISTANCE FROM AND FRONTAGE ON ROAD

42. FURTHER DESCRIPTION OF IMPORTANT FEATURES

PHOTO MUST BE PROVIDED
19-23

43. HISTORY AND SIGNIFICANCE

44. DESCRIPTION OF ENVIRONMENT AND OUTBUILDINGS

45. SOURCES OF INFORMATION

46. PREPARED BY

47. ORGANIZATION

48. DATE

49. REVISION DATE(S)



ST-AS-007-261

MISSOURI OFFICE OF HISTORIC PRESERVATION

ARCHITECTURAL/HISTORIC INVENTORY SURVEY FORM

1. NO.

2. COUNTY
Scott

3. LOCATION OF NEGATIVES

4. PRESENT LOCAL NAME(S) OR DESIGNATION(S)

5. OTHER NAME(S)

6. SPECIFIC LEGAL LOCATION
TOWNSHIP_____ RANGE_____ SECTION _____
IF CITY OR TOWN, STREET ADDRESS
James St.

7. CITY OR TOWN IF RURAL, VICINITY
Scott City

8. DESCRIPTION OF LOCATION

9. COORDINATES UTM
LAT
LONG

10. SITE ( ) STRUCTURE ( )
BUILDING (X) OBJECT ( )

11. ON NATIONAL REGISTER ? YES ( ) NO (X)

12. IS IT ELIGIBLE ? YES ( ) NO (X)

13. PART OF ESTAB. HIST. DISTRICT ? YES ( ) NO (X)

14. DISTRICT POTENTIAL ? YES ( ) NO (X)

15. NAME OF ESTABLISHED DISTRICT

16. THEMATIC CATEGORY
Residence

17. DATE(S) OR PERIOD
1915

18. STYLE OR DESIGN
Rural Folk

19. ARCHITECT OR ENGINEER

20. CONTRACTOR OR BUILDER

21. ORIGINAL USE, IF APPARENT
Residence

22. PRESENT USE
Residence

23. OWNERSHIP PUBLIC ( ) PRIVATE (X)

24. OWNER'S NAME AND ADDRESS IF KNOWN

25. OPEN TO PUBLIC ? YES ( ) NO (X)

26. LOCAL CONTACT PERSON OR ORGANIZATION

27. OTHER SURVEYS IN WHICH INCLUDED

28. NO. OF STORIES 1

29. BASEMENT ? YES ( ) NO (X)

30. FOUNDATION MATERIAL
Brick

31. WALL CONSTRUCTION
Frame

32. ROOF TYPE AND MATERIAL
Pitch/Gabled

33. NO. OF BAYS
FRONT 2 SIDE 5

34. WALL TREATMENT

35. PLAN SHAPE T-Shape

36. CHANGES (EXPLAIN IN NO. 42) ADDITION (X) ALTERED (X) MOVED ( )

37. CONDITION
INTERIOR Good
EXTERIOR Good

38. PRESERVATION UNDERWAY ? YES ( ) NO (X)

39. ENDANGERED ? BY WHAT ? YES ( ) NO (X)

40. VISIBLE FROM PUBLIC ROAD ? YES (X) NO ( )

41. DISTANCE FROM AND FRONTAGE ON ROAD

42. FURTHER DESCRIPTION OF IMPORTANT FEATURES

Addition - Enclosed add on rear
Alter - 3/4 porch & overhang

PHOTO MUST BE PROVIDED
19-12

43. HISTORY AND SIGNIFICANCE

44. DESCRIPTION OF ENVIRONMENT AND OUTBUILDINGS

45. SOURCES OF INFORMATION

46. PREPARED BY

47. ORGANIZATION

48. DATE | 49. REVISION DATE(S)



ST-AS-007-262

MISSOURI OFFICE OF HISTORIC PRESERVATION

ARCHITECTURAL/HISTORIC INVENTORY SURVEY FORM

1. NO.

2. COUNTY: Scott

3. LOCATION OF NEGATIVES

4. PRESENT LOCAL NAME(S) OR DESIGNATION(S): Phillips 66

5. OTHER NAME(S)

6. SPECIFIC LEGAL LOCATION
TOWNSHIP_____ RANGE_____ SECTION _____
IF CITY OR TOWN, STREET ADDRESS: N.W. Corner James/Crites

7. CITY OR TOWN IF RURAL, VICINITY: Scott City

8. DESCRIPTION OF LOCATION

9. COORDINATES UTM
LAT
LONG

10. SITE ( ) STRUCTURE ( )
BUILDING (X) OBJECT ( )

11. ON NATIONAL REGISTER? YES ( ) NO (X)

12. IS IT ELIGIBLE? YES ( ) NO (X)

13. PART OF ESTAB. HIST. DISTRICT? YES ( ) NO (X)

14. DISTRICT POTENTIAL? YES ( ) NO (X)

15. NAME OF ESTABLISHED DISTRICT

16. THEMATIC CATEGORY: Commercial

17. DATE(S) OR PERIOD: 1950

18. STYLE OR DESIGN: Commercial

19. ARCHITECT OR ENGINEER

20. CONTRACTOR OR BUILDER

21. ORIGINAL USE, IF APPARENT: Phillips 66

22. PRESENT USE: Phillips 66

23. OWNERSHIP PUBLIC ( ) PRIVATE (X)

24. OWNER'S NAME AND ADDRESS IF KNOWN

25. OPEN TO PUBLIC? YES (X) NO ( )

26. LOCAL CONTACT PERSON OR ORGANIZATION

27. OTHER SURVEYS IN WHICH INCLUDED

28. NO. OF STORIES: 1

29. BASEMENT? YES ( ) NO (X)

30. FOUNDATION MATERIAL: Concrete

31. WALL CONSTRUCTION: Concrete Block

32. ROOF TYPE AND MATERIAL: Flat

33. NO. OF BAYS FRONT 6 SIDE 3

34. WALL TREATMENT

35. PLAN SHAPE: Rect.

36. CHANGES (EXPLAIN IN NO. 42) ADDITION ( ) ALTERED ( ) MOVED ( )

37. CONDITION INTERIOR: Good EXTERIOR: Good

38. PRESERVATION UNDERWAY? YES ( ) NO (X)

39. ENDANGERED? BY WHAT? YES ( ) NO (X)

40. VISIBLE FROM PUBLIC ROAD? YES (X) NO ( )

41. DISTANCE FROM AND FRONTAGE ON ROAD

42. FURTHER DESCRIPTION OF IMPORTANT FEATURES

PHOTO MUST BE PROVIDED

19-10

43. HISTORY AND SIGNIFICANCE

44. DESCRIPTION OF ENVIRONMENT AND OUTBUILDINGS

45. SOURCES OF INFORMATION

46. PREPARED BY

47. ORGANIZATION

48. DATE

49. REVISION DATE(S)


66

ST 10 007-263

MISSOURI OFFICE OF HISTORIC PRESERVATION

ARCHITECTURAL/HISTORIC INVENTORY SURVEY FORM

1. NO.

2. COUNTY
Scott

3. LOCATION OF NEGATIVES

4. PRESENT LOCAL NAME(S) OR DESIGNATION(S)

5. OTHER NAME(S)

6. SPECIFIC LEGAL LOCATION
TOWNSHIP_____ RANGE_____ SECTION _____
IF CITY OR TOWN, STREET ADDRESS
James & Mulberry

7. CITY OR TOWN IF RURAL, VICINITY
Scott City

8. DESCRIPTION OF LOCATION

9. COORDINATES UTM
LAT
LONG

10. SITE ( ) STRUCTURE ( )
BUILDING (+) OBJECT ( )

11. ON NATIONAL REGISTER ? YES ( ) NO (X)

12. IS IT ELIGIBLE ? YES ( ) NO ( )

13. PART OF ESTAB. HIST. DISTRICT ? YES ( ) NO (X)

14. DISTRICT POTENTIAL ? YES ( ) NO (X)

15. NAME OF ESTABLISHED DISTRICT

16. THEMATIC CATEGORY
residence

17. DATE(S) OR PERIOD
1905

18. STYLE OR DESIGN
I House

19. ARCHITECT OR ENGINEER

20. CONTRACTOR OR BUILDER

21. ORIGINAL USE, IF APPARENT
resident

22. PRESENT USE
resident

23. OWNERSHIP PUBLIC ( ) PRIVATE (X)

24. OWNER'S NAME AND ADDRESS IF KNOWN

25. OPEN TO PUBLIC ? YES ( ) NO (X)

26. LOCAL CONTACT PERSON OR ORGANIZATION

27. OTHER SURVEYS IN WHICH INCLUDED

28. NO. OF STORIES 2

29. BASEMENT ? YES (+) NO ( )

30. FOUNDATION MATERIAL
brick

31. WALL CONSTRUCTION
frame

32. ROOF TYPE AND MATERIAL
pitch

33. NO. OF BAYS
FRONT 5 SIDE 3

34. WALL TREATMENT

35. PLAN SHAPE rect I

36. CHANGES (EXPLAIN IN NO. 42) ADDITION ( ) ALTERED ( ) MOVED ( )

37. CONDITION
INTERIOR good
EXTERIOR good

38. PRESERVATION UNDERWAY ? YES ( ) NO (+)

39. ENDANGERED ? BY WHAT ? YES ( ) NO (+)

40. VISIBLE FROM PUBLIC ROAD ? YES (+) NO ( )

41. DISTANCE FROM AND FRONTAGE ON ROAD

42. FURTHER DESCRIPTION OF IMPORTANT FEATURES

PHOTO MUST 22-15 BE PROVIDED

43. HISTORY AND SIGNIFICANCE

44. DESCRIPTION OF ENVIRONMENT AND OUTBUILDINGS

45. SOURCES OF INFORMATION

46. PREPARED BY

47. ORGANIZATION

48. DATE

49. REVISION DATE(S)



ST AS 007-264

MISSOURI OFFICE OF HISTORIC PRESERVATION

ARCHITECTURAL/HISTORIC INVENTORY SURVEY FORM

1. NO.

2. COUNTY
Scott

3. LOCATION OF NEGATIVES

4. PRESENT LOCAL NAME(S) OR DESIGNATION(S)

5. OTHER NAME(S)

6. SPECIFIC LEGAL LOCATION
TOWNSHIP_____ RANGE_____ SECTION _____
IF CITY OR TOWN, STREET ADDRESS
Corner of James & Oak

7. CITY OR TOWN IF RURAL, VICINITY
Scott City

8. DESCRIPTION OF LOCATION

9. COORDINATES UTM
LAT
LONG

10. SITE ( ) STRUCTURE ( )
BUILDING (X) OBJECT ( )

11. ON NATIONAL REGISTER? YES ( ) NO (X)

12. IS IT ELIGIBLE? YES ( ) NO (X)

13. PART OF ESTAB. HIST. DISTRICT? YES ( ) NO (X)

14. DISTRICT POTENTIAL? YES ( ) NO (X)

15. NAME OF ESTABLISHED DISTRICT

16. THEMATIC CATEGORY
Residence

17. DATE(S) OR PERIOD
1910's

18. STYLE OR DESIGN
Folk/Altered

19. ARCHITECT OR ENGINEER

20. CONTRACTOR OR BUILDER

21. ORIGINAL USE, IF APPARENT
Residence

22. PRESENT USE
Residence

23. OWNERSHIP PUBLIC ( ) PRIVATE (X)

24. OWNER'S NAME AND ADDRESS IF KNOWN

25. OPEN TO PUBLIC? YES ( ) NO (X)

26. LOCAL CONTACT PERSON OR ORGANIZATION

27. OTHER SURVEYS IN WHICH INCLUDED

28. NO. OF STORIES 1

29. BASEMENT? YES ( ) NO (X)

30. FOUNDATION MATERIAL
Brick

31. WALL CONSTRUCTION
Brick/Frame

32. ROOF TYPE AND MATERIAL
Gable/Pitched/Asph. Shingl

33. NO. OF BAYS
FRONT 7 SIDE

34. WALL TREATMENT
Asb. shingle/siding/brick

35. PLAN SHAPE Rect.

36. CHANGES (EXPLAIN IN NO. 42) ADDITION (X) ALTERED (X) MOVED ( )

37. CONDITION
INTERIOR Fair
EXTERIOR Fair

38. PRESERVATION UNDERWAY? YES ( ) NO (X)

39. ENDANGERED? BY WHAT? YES ( ) NO (X)

40. VISIBLE FROM PUBLIC ROAD? YES (X) NO ( )

41. DISTANCE FROM AND FRONTAGE ON ROAD

42. FURTHER DESCRIPTION OF IMPORTANT FEATURES

Addition - southside - enclosed front porch
Chimney - brick design

19-22 PHOTO MUST BE PROVIDED

43. HISTORY AND SIGNIFICANCE

44. DESCRIPTION OF ENVIRONMENT AND OUTBUILDINGS

45. SOURCES OF INFORMATION

46. PREPARED BY

47. ORGANIZATION

48. DATE 49. REVISION DATE(S)

ST-AS-007-265

MISSOURI OFFICE OF HISTORIC PRESERVATION

ARCHITECTURAL/HISTORIC INVENTORY SURVEY FORM

1. NO.

2. COUNTY *Scott*

3. LOCATION OF NEGATIVES

4. PRESENT LOCAL NAME(S) OR DESIGNATION(S)

5. OTHER NAME(S)

6. SPECIFIC LEGAL LOCATION
TOWNSHIP_____ RANGE_____ SECTION _____
IF CITY OR TOWN, STREET ADDRESS
119 Jefferson

7. CITY OR TOWN IF RURAL, VICINITY
Scott City

8. DESCRIPTION OF LOCATION

9. COORDINATES UTM
LAT
LONG

10. SITE ( ) STRUCTURE ( )
BUILDING (X) OBJECT ( )

11. ON NATIONAL REGISTER? YES ( ) NO (X)

12. IS IT ELIGIBLE? YES ( ) NO (X)

13. PART OF ESTAB. HIST. DISTRICT? YES ( ) NO (X)

14. DISTRICT POTENTIAL? YES ( ) NO (X)

15. NAME OF ESTABLISHED DISTRICT

16. THEMATIC CATEGORY
Res.

17. DATE(S) OR PERIOD
1930

18. STYLE OR DESIGN
frame Folk

19. ARCHITECT OR ENGINEER

20. CONTRACTOR OR BUILDER

21. ORIGINAL USE, IF APPARENT
Resident

22. PRESENT USE
Resident

23. OWNERSHIP PUBLIC ( ) PRIVATE (X)

24. OWNER'S NAME AND ADDRESS IF KNOWN

25. OPEN TO PUBLIC? YES ( ) NO (X)

26. LOCAL CONTACT PERSON OR ORGANIZATION

27. OTHER SURVEYS IN WHICH INCLUDED

28. NO. OF STORIES *1*

29. BASEMENT? YES (X) NO ( )

30. FOUNDATION MATERIAL
concrete block

31. WALL CONSTRUCTION
frame

32. ROOF TYPE AND MATERIAL
pitched

33. NO. OF BAYS
FRONT *4* SIDE *6*

34. WALL TREATMENT
Asb. shingle/siding

35. PLAN SHAPE *rect.*

36. CHANGES (EXPLAIN IN NO. 42) ADDITION (X) ALTERED ( ) MOVED ( )

37. CONDITION
INTERIOR *excellent*
EXTERIOR *excellent*

38. PRESERVATION UNDERWAY? YES ( ) NO (X)

39. ENDANGERED? BY WHAT? YES ( ) NO (X)

40. VISIBLE FROM PUBLIC ROAD? YES (X) NO ( )

41. DISTANCE FROM AND FRONTAGE ON ROAD

42. FURTHER DESCRIPTION OF IMPORTANT FEATURES

16-6

PHOTO MUST BE PROVIDED

43. HISTORY AND SIGNIFICANCE

44. DESCRIPTION OF ENVIRONMENT AND OUTBUILDINGS

45. SOURCES OF INFORMATION

46. PREPARED BY

47. ORGANIZATION

48. DATE

49. REVISION DATE(S)



ST-AS-007-266

MISSOURI OFFICE OF HISTORIC PRESERVATION

ARCHITECTURAL/HISTORIC INVENTORY SURVEY FORM

1. NO.

2. COUNTY Scott

3. LOCATION OF NEGATIVES

4. PRESENT LOCAL NAME(S) OR DESIGNATION(S)

5. OTHER NAME(S)

6. SPECIFIC LEGAL LOCATION
TOWNSHIP_____ RANGE_____ SECTION _____
IF CITY OR TOWN, STREET ADDRESS
10? Jefferson

7. CITY OR TOWN IF RURAL, VICINITY
Scott City

8. DESCRIPTION OF LOCATION

9. COORDINATES UTM
LAT
LONG

10. SITE ( ) STRUCTURE ( )
BUILDING (X) OBJECT ( )

11. ON NATIONAL REGISTER? YES ( ) NO (X)

12. IS IT ELIGIBLE? YES ( ) NO (X)

13. PART OF ESTAB. HIST. DISTRICT? YES ( ) NO (X)

14. DISTRICT POTENTIAL? YES ( ) NO (X)

15. NAME OF ESTABLISHED DISTRICT

16. THEMATIC CATEGORY
Res.

17. DATE(S) OR PERIOD
1900's

18. STYLE OR DESIGN
Vict. - Folk

19. ARCHITECT OR ENGINEER

20. CONTRACTOR OR BUILDER

21. ORIGINAL USE, IF APPARENT
Res.

22. PRESENT USE
Unocc.

23. OWNERSHIP PUBLIC ( ) PRIVATE (X)

24. OWNER'S NAME AND ADDRESS IF KNOWN

25. OPEN TO PUBLIC? YES ( ) NO (X)

26. LOCAL CONTACT PERSON OR ORGANIZATION

27. OTHER SURVEYS IN WHICH INCLUDED

28. NO. OF STORIES 2

29. BASEMENT? YES ( ) NO ( )

30. FOUNDATION MATERIAL
Concrete & Block

31. WALL CONSTRUCTION
wooden frame

32. ROOF TYPE AND MATERIAL
Tin pit & gabled

33. NO. OF BAYS
FRONT 3 SIDE 4

34. WALL TREATMENT
wooden

35. PLAN SHAPE tee

36. CHANGES (EXPLAIN IN NO. 42) ADDITION ( ) ALTERED ( ) MOVED ( )

37. CONDITION
INTERIOR_____
EXTERIOR Poor

38. PRESERVATION UNDERWAY? YES ( ) NO (X)

39. ENDANGERED? YES (X) NO ( )
BY WHAT?
age/neglect

40. VISIBLE FROM PUBLIC ROAD? YES (X) barely NO ( )

41. DISTANCE FROM AND FRONTAGE ON ROAD

42. FURTHER DESCRIPTION OF IMPORTANT FEATURES
Fish scale shingles on front & end gables, Diamond window on N

16-3

PHOTO MUST BE PROVIDED

43. HISTORY AND SIGNIFICANCE
Diamond on W

44. DESCRIPTION OF ENVIRONMENT AND OUTBUILDINGS

45. SOURCES OF INFORMATION

46. PREPARED BY

47. ORGANIZATION

48. DATE | 49. REVISION DATE(S)


YFP 496

ST-AS-0071 267

MISSOURI OFFICE OF HISTORIC PRESERVATION

ARCHITECTURAL/HISTORIC INVENTORY SURVEY FORM

1. NO.

2. COUNTY Scott

3. LOCATION OF NEGATIVES

4. PRESENT LOCAL NAME(S) OR DESIGNATION(S)

5. OTHER NAME(S)

6. SPECIFIC LEGAL LOCATION
TOWNSHIP_____ RANGE_____ SECTION _____
IF CITY OR TOWN, STREET ADDRESS
Jefferson

7. CITY OR TOWN IF RURAL, VICINITY

8. DESCRIPTION OF LOCATION

9. COORDINATES UTM
LAT
LONG

10. SITE ( ) STRUCTURE ( )
BUILDING (X) OBJECT ( )

11. ON NATIONAL REGISTER? YES ( ) NO (X)

12. IS IT ELIGIBLE? YES ( ) NO (X)

13. PART OF ESTAB. HIST. DISTRICT? YES ( ) NO (X)

14. DISTRICT POTENTIAL? YES ( ) NO (X)

15. NAME OF ESTABLISHED DISTRICT

16. THEMATIC CATEGORY
Res.

17. DATE(S) OR PERIOD
1920

18. STYLE OR DESIGN
Folk - 2 story frame

19. ARCHITECT OR ENGINEER

20. CONTRACTOR OR BUILDER

21. ORIGINAL USE, IF APPARENT
Resident

22. PRESENT USE
Resident

23. OWNERSHIP PUBLIC ( ) PRIVATE (X)

24. OWNER'S NAME AND ADDRESS IF KNOWN

25. OPEN TO PUBLIC? YES ( ) NO (X)

26. LOCAL CONTACT PERSON OR ORGANIZATION

27. OTHER SURVEYS IN WHICH INCLUDED

28. NO. OF STORIES 2

29. BASEMENT? YES (X) NO ( )

30. FOUNDATION MATERIAL
Concrete block

31. WALL CONSTRUCTION
Frame

32. ROOF TYPE AND MATERIAL
Pitched

33. NO. OF BAYS FRONT 3 SIDE 3

34. WALL TREATMENT
Alum. siding

35. PLAN SHAPE Rect.

36. CHANGES (EXPLAIN IN NO. 42) ADDITION (X) ALTERED (X) MOVED ( )

37. CONDITION
INTERIOR excellent
EXTERIOR excellent

38. PRESERVATION UNDERWAY? YES ( ) NO (X)

39. ENDANGERED? BY WHAT? YES ( ) NO (X)

40. VISIBLE FROM PUBLIC ROAD? YES (X) NO ( )

41. DISTANCE FROM AND FRONTAGE ON ROAD

42. FURTHER DESCRIPTION OF IMPORTANT FEATURES
add - enclosed on rear
alter - aluminum siding

16-4 PHOTO MUST BE PROVIDED

43. HISTORY AND SIGNIFICANCE

44. DESCRIPTION OF ENVIRONMENT AND OUTBUILDINGS

45. SOURCES OF INFORMATION

46. PREPARED BY

47. ORGANIZATION

48. DATE | 49. REVISION DATE(S)



MISSOURI OFFICE OF HISTORIC PRESERVATION

ARCHITECTURAL/HISTORIC INVENTORY SURVEY FORM

ST-AS-007-268

1. NO.

2. COUNTY *Scott*

3. LOCATION OF NEGATIVES

4. PRESENT LOCAL NAME(S) OR DESIGNATION(S)

5. OTHER NAME(S)

6. SPECIFIC LEGAL LOCATION
TOWNSHIP_____ RANGE_____ SECTION _____
IF CITY OR TOWN, STREET ADDRESS
Jefferson

7. CITY OR TOWN IF RURAL, VICINITY
Scott City

8. DESCRIPTION OF LOCATION

9. COORDINATES UTM
LAT
LONG

10. SITE ( ) STRUCTURE ( )
BUILDING (X) OBJECT ( )

11. ON NATIONAL REGISTER? YES ( ) NO (X)

12. IS IT ELIGIBLE? YES ( ) NO (X)

13. PART OF ESTAB. HIST. DISTRICT? YES ( ) NO (X)

14. DISTRICT POTENTIAL? YES ( ) NO (X)

15. NAME OF ESTABLISHED DISTRICT

16. THEMATIC CATEGORY
Res.

17. DATE(S) OR PERIOD
1910's

18. STYLE OR DESIGN
Folk - frame

19. ARCHITECT OR ENGINEER

20. CONTRACTOR OR BUILDER

21. ORIGINAL USE, IF APPARENT
Res.

22. PRESENT USE
vacant

23. OWNERSHIP PUBLIC ( ) PRIVATE (X)

24. OWNER'S NAME AND ADDRESS IF KNOWN

25. OPEN TO PUBLIC? YES ( ) NO (X)

26. LOCAL CONTACT PERSON OR ORGANIZATION

27. OTHER SURVEYS IN WHICH INCLUDED

28. NO. OF STORIES *1 1/2*

29. BASEMENT? YES ( ) NO ( )

30. FOUNDATION MATERIAL
Concrete

31. WALL CONSTRUCTION
frame

32. ROOF TYPE AND MATERIAL
gable pitched tin

33. NO. OF BAYS
FRONT *3* SIDE

34. WALL TREATMENT
Asb. shingle siding

35. PLAN SHAPE *C - shspe*

36. CHANGES (EXPLAIN IN NO. 42) ADDITION ( ) ALTERED ( ) MOVED ( )

37. CONDITION
INTERIOR_____
EXTERIOR *fair*

38. PRESERVATION UNDERWAY? YES ( ) NO (X)

39. ENDANGERED? BY WHAT? YES ( ) NO (X)

40. VISIBLE FROM PUBLIC ROAD? YES (X) NO ( )

41. DISTANCE FROM AND FRONTAGE ON ROAD

42. FURTHER DESCRIPTION OF IMPORTANT FEATURES

Hired front porch

16-5

PHOTO MUST BE PROVIDED

43. HISTORY AND SIGNIFICANCE

44. DESCRIPTION OF ENVIRONMENT AND OUTBUILDINGS

45. SOURCES OF INFORMATION

46. PREPARED BY

47. ORGANIZATION

48. DATE

49. REVISION DATE(S)



MISSOURI OFFICE OF HISTORIC PRESERVATION

ARCHITECTURAL/HISTORIC INVENTORY SURVEY FORM

ST-AS-007-269

1. NO.

2. COUNTY Scott

3. LOCATION OF NEGATIVES

4. PRESENT LOCAL NAME(S) OR DESIGNATION(S)

5. OTHER NAME(S)

6. SPECIFIC LEGAL LOCATION
TOWNSHIP_____ RANGE_____ SECTION _____
IF CITY OR TOWN, STREET ADDRESS
Jefferson

7. CITY OR TOWN IF RURAL, VICINITY
Scott City

8. DESCRIPTION OF LOCATION

9. COORDINATES UTM
LAT
LONG

10. SITE ( ) STRUCTURE ( )
BUILDING (x) OBJECT ( )

11. ON NATIONAL REGISTER? YES ( ) NO (x)

12. IS IT ELIGIBLE? YES ( ) NO (x)

13. PART OF ESTAB. HIST. DISTRICT? YES ( ) NO (x)

14. DISTRICT POTENTIAL? YES ( ) NO (x)

15. NAME OF ESTABLISHED DISTRICT

16. THEMATIC CATEGORY
Res.

17. DATE(S) OR PERIOD
1970's

18. STYLE OR DESIGN
Contemp frame ranch

19. ARCHITECT OR ENGINEER

20. CONTRACTOR OR BUILDER

21. ORIGINAL USE, IF APPARENT
Res.

22. PRESENT USE
Res.

23. OWNERSHIP PUBLIC ( ) PRIVATE (x)

24. OWNER'S NAME AND ADDRESS IF KNOWN

25. OPEN TO PUBLIC? YES ( ) NO (X)

26. LOCAL CONTRACT PERSON OR ORGANIZATION

27. OTHER SURVEYS IN WHICH INCLUDED

28. NO. OF STORIES 1

29. BASEMENT? YES ( ) NO ( )

30. FOUNDATION MATERIAL
poured concrete

31. WALL CONSTRUCTION
frame

32. ROOF TYPE AND MATERIAL
pitched shingle

33. NO. OF BAYS
FRONT 4 SIDE

34. WALL TREATMENT
Alum. siding

35. PLAN SHAPE rect.

36. CHANGES (EXPLAIN IN NO. 42) ADDITION ( ) ALTERED ( ) MOVED ( )

37. CONDITION
INTERIOR_____
EXTERIOR excellent

38. PRESERVATION UNDERWAY? YES ( ) NO (x)

39. ENDANGERED? BY WHAT? YES ( ) NO (x)

40. VISIBLE FROM PUBLIC ROAD? YES (x) NO ( )

41. DISTANCE FROM AND FRONTAGE ON ROAD

42. FURTHER DESCRIPTION OF IMPORTANT FEATURES

16-7

PHOTO MUST BE PROVIDED

43. HISTORY AND SIGNIFICANCE

44. DESCRIPTION OF ENVIRONMENT AND OUTBUILDINGS

45. SOURCES OF INFORMATION

46. PREPARED BY

47. ORGANIZATION

48. DATE

49. REVISION DATE(S)



MISSOURI OFFICE OF HISTORIC PRESERVATION

ARCHITECTURAL/HISTORIC INVENTORY SURVEY FORM

ST-AS-007-270

1. NO.

2. COUNTY
Scott

3. LOCATION OF NEGATIVES

4. PRESENT LOCAL NAME(S) OR DESIGNATION(S)

5. OTHER NAME(S)

6. SPECIFIC LEGAL LOCATION
TOWNSHIP_____ RANGE_____ SECTION _____
IF CITY OR TOWN, STREET ADDRESS
Jefferson

7. CITY OR TOWN IF RURAL, VICINITY

8. DESCRIPTION OF LOCATION

9. COORDINATES UTM
LAT
LONG

10. SITE ( ) STRUCTURE ( )
BUILDING (X) OBJECT ( )

11. ON NATIONAL REGISTER? YES ( ) NO (X)

12. IS IT ELIGIBLE? YES ( ) NO (X)

13. PART OF ESTAB. HIST. DISTRICT? YES ( ) NO (X)

14. DISTRICT POTENTIAL? YES ( ) NO (X)

15. NAME OF ESTABLISHED DISTRICT

16. THEMATIC CATEGORY
Res.

17. DATE(S) OR PERIOD
-910's

18. STYLE OR DESIGN
Folk - L frame

19. ARCHITECT OR ENGINEER

20. CONTRACTOR OR BUILDER

21. ORIGINAL USE, IF APPARENT
resident

22. PRESENT USE
resident

23. OWNERSHIP PUBLIC ( ) PRIVATE (X)

24. OWNER'S NAME AND ADDRESS IF KNOWN

25. OPEN TO PUBLIC? YES ( ) NO (X)

26. LOCAL CONTACT PERSON OR ORGANIZATION

27. OTHER SURVEYS IN WHICH INCLUDED

28. NO. OF STORIES 1 1/2

29. BASEMENT? YES ( ) NO (X)

30. FOUNDATION MATERIAL
Concrete

31. WALL CONSTRUCTION
frame

32. ROOF TYPE AND MATERIAL
gable pitched tin

33. NO. OF BAYS
FRONT 3 SIDE

34. WALL TREATMENT
Alum. siding

35. PLAN SHAPE L-shape

36. CHANGES (EXPLAIN IN NO. 42) ADDITION ( ) ALTERED ( ) MOVED ( )

37. CONDITION
INTERIOR_____
EXTERIOR excellent

38. PRESERVATION UNDERWAY? YES ( ) NO (X)

39. ENDANGERED? BY WHAT? YES ( ) NO (X)

40. VISIBLE FROM PUBLIC ROAD? YES (X) NO ( )

41. DISTANCE FROM AND FRONTAGE ON ROAD

42. FURTHER DESCRIPTION OF IMPORTANT FEATURES

16-8

PHOTO MUST BE PROVIDED

43. HISTORY AND SIGNIFICANCE

44. DESCRIPTION OF ENVIRONMENT AND OUTBUILDINGS

45. SOURCES OF INFORMATION

46. PREPARED BY

47. ORGANIZATION

48. DATE

49. REVISION DATE(S)



ST AS-001-271

MISSOURI OFFICE OF HISTORIC PRESERVATION

ARCHITECTURAL/HISTORIC INVENTORY SURVEY FORM

1. NO.

2. COUNTY: Scott

3. LOCATION OF NEGATIVES

4. PRESENT LOCAL NAME(S) OR DESIGNATION(S)

5. OTHER NAME(S)

6. SPECIFIC LEGAL LOCATION
TOWNSHIP_____ RANGE_____ SECTION_____
IF CITY OR TOWN, STREET ADDRESS: Jefferson - Between Main & Broadway

7. CITY OR TOWN IF RURAL, VICINITY: Scott City

8. DESCRIPTION OF LOCATION

9. COORDINATES UTM
LAT
LONG

10. SITE ( ) STRUCTURE ( )
BUILDING ( ) OBJECT (X)

11. ON NATIONAL REGISTER? YES ( ) NO (X)

12. IS IT ELIGIBLE? YES ( ) NO (X)

13. PART OF ESTAB. HIST. DISTRICT? YES ( ) NO (X)

14. DISTRICT POTENTIAL? YES ( ) NO (X)

15. NAME OF ESTABLISHED DISTRICT

16. THEMATIC CATEGORY: Resident

17. DATE(S) OR PERIOD: 1970's

18. STYLE OR DESIGN: Trailer

19. ARCHITECT OR ENGINEER

20. CONTRACTOR OR BUILDER

21. ORIGINAL USE, IF APPARENT: Resident

22. PRESENT USE: Resident

23. OWNERSHIP PUBLIC ( ) PRIVATE (X)

24. OWNER'S NAME AND ADDRESS IF KNOWN

25. OPEN TO PUBLIC? YES ( ) NO (X)

26. LOCAL CONTACT PERSON OR ORGANIZATION

27. OTHER SURVEYS IN WHICH INCLUDED

28. NO. OF STORIES: 1

29. BASEMENT? YES ( ) NO (X)

30. FOUNDATION MATERIAL: Block

31. WALL CONSTRUCTION: Steel

32. ROOF TYPE AND MATERIAL: Flat

33. NO. OF BAYS FRONT: 6 SIDE: 1

34. WALL TREATMENT: Steel

35. PLAN SHAPE: Rec.

36. CHANGES (EXPLAIN IN NO. 42) ADDITION ( ) ALTERED ( ) MOVED ( )

37. CONDITION
INTERIOR_____
EXTERIOR: Fair

38. PRESERVATION UNDERWAY? YES ( ) NO (X)

39. ENDANGERED? BY WHAT? YES ( ) NO (X)

40. VISIBLE FROM PUBLIC ROAD? YES (X) NO ( )

41. DISTANCE FROM AND FRONTAGE ON ROAD

42. FURTHER DESCRIPTION OF IMPORTANT FEATURES

PHOTO MUST 15-20 BE PROVIDED

43. HISTORY AND SIGNIFICANCE

44. DESCRIPTION OF ENVIRONMENT AND OUTBUILDINGS

45. SOURCES OF INFORMATION

46. PREPARED BY

47. ORGANIZATION

48. DATE | 49. REVISION DATE(S)



ST-AS-007-272

MISSOURI OFFICE OF HISTORIC PRESERVATION

ARCHITECTURAL/HISTORIC INVENTORY SURVEY FORM

1. NO.

2. COUNTY
Scott

3. LOCATION OF NEGATIVES

4. PRESENT LOCAL NAME(S) OR DESIGNATION(S)

5. OTHER NAME(S)

6. SPECIFIC LEGAL LOCATION
TOWNSHIP_____ RANGE_____ SECTION_____
IF CITY OR TOWN, STREET ADDRESS
Jefferson - Between Main & Broad.

7. CITY OR TOWN IF RURAL, VICINITY
Scott City

8. DESCRIPTION OF LOCATION

9. COORDINATES UTM
LAT
LONG

10. SITE ( ) STRUCTURE ( )
BUILDING (X) OBJECT ( )

11. ON NATIONAL REGISTER? YES ( ) NO (X)

12. IS IT ELIGIBLE? YES ( ) NO (X)

13. PART OF ESTAB. HIST. DISTRICT? YES ( ) NO (X)

14. DISTRICT POTENTIAL? YES ( ) NO (X)

15. NAME OF ESTABLISHED DISTRICT

16. THEMATIC CATEGORY
Resident

17. DATE(S) OR PERIOD
1920

18. STYLE OR DESIGN
Folk-Frame

19. ARCHITECT OR ENGINEER

20. CONTRACTOR OR BUILDER

21. ORIGINAL USE, IF APPARENT
Resident

22. PRESENT USE
Resident

23. OWNERSHIP PUBLIC ( ) PRIVATE (X)

24. OWNER'S NAME AND ADDRESS IF KNOWN

25. OPEN TO PUBLIC? YES ( ) NO (X)

26. LOCAL CONTACT PERSON OR ORGANIZATION

27. OTHER SURVEYS IN WHICH INCLUDED

28. NO. OF STORIES 1

29. BASEMENT? YES ( ) NO (X)

30. FOUNDATION MATERIAL
Brick

31. WALL CONSTRUCTION
Frame

32. ROOF TYPE AND MATERIAL
Pitched

33. NO. OF BAYS
FRONT 3 SIDE 2

34. WALL TREATMENT
Asb-Shingle

35. PLAN SHAPE Rec.

36. CHANGES (EXPLAIN IN NO. 42) ADDITION ( ) ALTERED ( ) MOVED ( )

37. CONDITION
INTERIOR_____
EXTERIOR Fair

38. PRESERVATION UNDERWAY? YES ( ) NO (X)

39. ENDANGERED? BY WHAT? YES ( ) NO (X)

40. VISIBLE FROM PUBLIC ROAD? YES (X) NO ( )

41. DISTANCE FROM AND FRONTAGE ON ROAD

42. FURTHER DESCRIPTION OF IMPORTANT FEATURES

15-21 PHOTO MUST BE PROVIDED

43. HISTORY AND SIGNIFICANCE

44. DESCRIPTION OF ENVIRONMENT AND OUTBUILDINGS

45. SOURCES OF INFORMATION

46. PREPARED BY

47. ORGANIZATION

48. DATE 49. REVISION DATE(S)



MISSOURI OFFICE OF HISTORIC PRESERVATION

ARCHITECTURAL/HISTORIC INVENTORY SURVEY FORM

ST AS-007-273

1. NO.

2. COUNTY Scott

3. LOCATION OF NEGATIVES

4. PRESENT LOCAL NAME(S) OR DESIGNATION(S)

5. OTHER NAME(S)

6. SPECIFIC LEGAL LOCATION
TOWNSHIP_____ RANGE_____ SECTION _____
IF CITY OR TOWN, STREET ADDRESS
Jefferson & Warner

7. CITY OR TOWN IF RURAL, VICINITY
Scott City

8. DESCRIPTION OF LOCATION

9. COORDINATES UTM
LAT
LONG

10. SITE ( ) STRUCTURE ( )
BUILDING (x) OBJECT ( )

11. ON NATIONAL REGISTER? YES ( ) NO (x)

12. IS IT ELIGIBLE? YES ( ) NO (X)

13. PART OF ESTAB. HIST. DISTRICT? YES ( ) NO (x)

14. DISTRICT POTENTIAL? YES ( ) NO (x)

15. NAME OF ESTABLISHED DISTRICT

16. THEMATIC CATEGORY
res.

17. DATE(S) OR PERIOD
1900's

18. STYLE OR DESIGN

19. ARCHITECT OR ENGINEER

20. CONTRACTOR OR BUILDER

21. ORIGINAL USE, IF APPARENT
resident

22. PRESENT USE
resident

23. OWNERSHIP PUBLIC ( ) PRIVATE (x)

24. OWNER'S NAME AND ADDRESS IF KNOWN

25. OPEN TO PUBLIC? YES ( ) NO (x)

26. LOCAL CONTACT PERSON OR ORGANIZATION

27. OTHER SURVEYS IN WHICH INCLUDED

28. NO. OF STORIES 2

29. BASEMENT? YES (x) NO ( )

30. FOUNDATION MATERIAL

31. WALL CONSTRUCTION
Brick

32. ROOF TYPE AND MATERIAL

33. NO. OF BAYS FRONT SIDE

34. WALL TREATMENT
Brick

35. PLAN SHAPE cube

36. CHANGES (EXPLAIN IN NO. 42) ADDITION ( ) ALTERED ( ) MOVED ( )

37. CONDITION
INTERIOR_____
EXTERIOR excellent

38. PRESERVATION UNDERWAY? YES ( ) NO (x)

39. ENDANGERED? BY WHAT? YES ( ) NO (x)

40. VISIBLE FROM PUBLIC ROAD? YES (x) NO ( )

41. DISTANCE FROM AND FRONTAGE ON ROAD

42. FURTHER DESCRIPTION OF IMPORTANT FEATURES

16-9

PHOTO MUST BE PROVIDED

43. HISTORY AND SIGNIFICANCE

44. DESCRIPTION OF ENVIRONMENT AND OUTBUILDINGS

45. SOURCES OF INFORMATION

46. PREPARED BY

47. ORGANIZATION

48. DATE

49. REVISION DATE(S)



ST-AS-007-274

MISSOURI OFFICE OF HISTORIC PRESERVATION

ARCHITECTURAL/HISTORIC INVENTORY SURVEY FORM

1. NO.

2. COUNTY
Scott

3. LOCATION OF NEGATIVES

4. PRESENT LOCAL NAME(S) OR DESIGNATION(S)

5. OTHER NAME(S)

6. SPECIFIC LEGAL LOCATION
TOWNSHIP_____ RANGE_____ SECTION _____
IF CITY OR TOWN, STREET ADDRESS
105 Reele

7. CITY OR TOWN IF RURAL, VICINITY
Scott City

8. DESCRIPTION OF LOCATION

9. COORDINATES UTM
LAT
LONG

10. SITE ( ) STRUCTURE ( )
BUILDING (X) OBJECT ( )

11. ON NATIONAL REGISTER? YES ( ) NO (X)

12. IS IT ELIGIBLE? YES ( ) NO (X)

13. PART OF ESTAB. HIST. DISTRICT? YES ( ) NO (X)

14. DISTRICT POTENTIAL? YES ( ) NO (X)

15. NAME OF ESTABLISHED DISTRICT

16. THEMATIC CATEGORY
resident

17. DATE(S) OR PERIOD
1910's

18. STYLE OR DESIGN
folk - rural

19. ARCHITECT OR ENGINEER

20. CONTRACTOR OR BUILDER

21. ORIGINAL USE, IF APPARENT
resident

22. PRESENT USE
resident

23. OWNERSHIP PUBLIC ( ) PRIVATE (X)

24. OWNER'S NAME AND ADDRESS IF KNOWN

25. OPEN TO PUBLIC? YES ( ) NO (X)

26. LOCAL CONTACT PERSON OR ORGANIZATION

27. OTHER SURVEYS IN WHICH INCLUDED

28. NO. OF STORIES 1

29. BASEMENT? YES (X) NO ( )

30. FOUNDATION MATERIAL
concrete

31. WALL CONSTRUCTION
frame

32. ROOF TYPE AND MATERIAL
pitch. asph. shingle

33. NO. OF BAYS
FRONT 3 SIDE 2

34. WALL TREATMENT
asb. shingles

35. PLAN SHAPE rect.

36. CHANGES (EXPLAIN IN NO. 42) ADDITION (X) ALTERED (X) MOVED ( )

37. CONDITION
INTERIOR_____
EXTERIOR fair

38. PRESERVATION UNDERWAY? YES ( ) NO (X)

39. ENDANGERED? BY WHAT? YES ( ) NO (X)

40. VISIBLE FROM PUBLIC ROAD? YES (X) NO ( )

41. DISTANCE FROM AND FRONTAGE ON ROAD

42. FURTHER DESCRIPTION OF IMPORTANT FEATURES

Enclosed both front and back proches

PHOTO MUST BE PROVIDED 21-24

43. HISTORY AND SIGNIFICANCE

44. DESCRIPTION OF ENVIRONMENT AND OUTBUILDINGS

45. SOURCES OF INFORMATION

46. PREPARED BY

47. ORGANIZATION

48. DATE 49. REVISION DATE(S)



ST·AS 001-275

MISSOURI OFFICE OF HISTORIC PRESERVATION

ARCHITECTURAL/HISTORIC INVENTORY SURVEY FORM

1. NO.

2. COUNTY Scott

3. LOCATION OF NEGATIVES

4. PRESENT LOCAL NAME(S) OR DESIGNATION(S)

5. OTHER NAME(S)

6. SPECIFIC LEGAL LOCATION
TOWNSHIP_____ RANGE_____ SECTION _____
IF CITY OR TOWN, STREET ADDRESS
108 Keeley

7. CITY OR TOWN IF RURAL, VICINITY
Scott City

8. DESCRIPTION OF LOCATION

9. COORDINATES UTM
LAT
LONG

10. SITE ( ) STRUCTURE ( )
BUILDING (X) OBJECT ( )

11. ON NATIONAL REGISTER? YES ( ) NO (X)

12. IS IT ELIGIBLE? YES ( ) NO (X)

13. PART OF ESTAB. HIST. DISTRICT? YES ( ) NO (X)

14. DISTRICT POTENTIAL? YES ( ) NO (X)

15. NAME OF ESTABLISHED DISTRICT

16. THEMATIC CATEGORY
resident

17. DATE(S) OR PERIOD
1920

18. STYLE OR DESIGN
folk

19. ARCHITECT OR ENGINEER

20. CONTRACTOR OR BUILDER

21. ORIGINAL USE, IF APPARENT
resident

22. PRESENT USE
resident

23. OWNERSHIP PUBLIC ( ) PRIVATE (X)

24. OWNER'S NAME AND ADDRESS IF KNOWN

25. OPEN TO PUBLIC? YES ( ) NO (X)

26. LOCAL CONTACT PERSON OR ORGANIZATION

27. OTHER SURVEYS IN WHICH INCLUDED

28. NO. OF STORIES 1

29. BASEMENT? YES ( ) NO (X)

30. FOUNDATION MATERIAL
brick

31. WALL CONSTRUCTION
frame

32. ROOF TYPE AND MATERIAL
pitched

33. NO. OF BAYS
FRONT 4 SIDE 5

34. WALL TREATMENT
rolled asb. siding

35. PLAN SHAPE rect.

36. CHANGES (EXPLAIN IN NO. 42) ADDITION (X) ALTERED (X) MOVED ( )

37. CONDITION
INTERIOR fair
EXTERIOR fair

38. PRESERVATION UNDERWAY? YES ( ) NO (X)

39. ENDANGERED? BY WHAT? YES ( ) NO (X)

40. VISIBLE FROM PUBLIC ROAD? YES (X) NO ( )

41. DISTANCE FROM AND FRONTAGE ON ROAD

42. FURTHER DESCRIPTION OF IMPORTANT FEATURES

Add - roon on rear and room on front
Alter - alum awnings

PHOTO MUST BE PROVIDED 21-30

43. HISTORY AND SIGNIFICANCE

44. DESCRIPTION OF ENVIRONMENT AND OUTBUILDINGS

45. SOURCES OF INFORMATION

46. PREPARED BY

47. ORGANIZATION

48. DATE

49. REVISION DATE(S)


R

ST-AS-007-276

MISSOURI OFFICE OF HISTORIC PRESERVATION

ARCHITECTURAL/HISTORIC INVENTORY SURVEY FORM

1. NO.

2. COUNTY
Scott

3. LOCATION OF NEGATIVES

4. PRESENT LOCAL NAME(S) OR DESIGNATION(S)

5. OTHER NAME(S)

6. SPECIFIC LEGAL LOCATION
TOWNSHIP_____ RANGE_____ SECTION _____
IF CITY OR TOWN, STREET ADDRESS
110 Kelley

7. CITY OR TOWN IF RURAL, VICINITY
Scott City

8. DESCRIPTION OF LOCATION

9. COORDINATES UTM
LAT
LONG

10. SITE ( ) STRUCTURE ( )
BUILDING (X) OBJECT ( )

11. ON NATIONAL REGISTER ? YES ( ) NO (X)

12. IS IT ELIGIBLE ? YES ( ) NO (X)

13. PART OF ESTAB. HIST. DISTRICT ? YES ( ) NO (X)

14. DISTRICT POTENTIAL ? YES ( ) NO (X)

15. NAME OF ESTABLISHED DISTRICT

16. THEMATIC CATEGORY
resident

17. DATE(S) OR PERIOD
1930 - 40

18. STYLE OR DESIGN
folk

19. ARCHITECT OR ENGINEER

20. CONTRACTOR OR BUILDER

21. ORIGINAL USE, IF APPARENT
resident

22. PRESENT USE
resident

23. OWNERSHIP PUBLIC ( ) PRIVATE (X)

24. OWNER'S NAME AND ADDRESS IF KNOWN

25. OPEN TO PUBLIC ? YES ( ) NO (X)

26. LOCAL CONTACT PERSON OR ORGANIZATION

27. OTHER SURVEYS IN WHICH INCLUDED

28. NO. OF STORIES 1

29. BASEMENT ? YES ( ) NO (X)

30. FOUNDATION MATERIAL

31. WALL CONSTRUCTION
wooden frame

32. ROOF TYPE AND MATERIAL
pitched asp. sh.

33. NO. OF BAYS
FRONT 4 SIDE 2

34. WALL TREATMENT
wooden siding

35. PLAN SHAPE irreg

36. CHANGES (EXPLAIN IN NO. 42) ADDITION (X) ALTERED ( ) MOVED ( )

37. CONDITION
INTERIOR_____
EXTERIOR poor

38. PRESERVATION UNDERWAY ? YES ( ) NO (X)

39. ENDANGERED ? BY WHAT ? YES ( ) NO (X)

40. VISIBLE FROM PUBLIC ROAD ? YES (X) NO ( )

41. DISTANCE FROM AND FRONTAGE ON ROAD

42. FURTHER DESCRIPTION OF IMPORTANT FEATURES

PHOTO MUST BE PROVIDED 21-31

43. HISTORY AND SIGNIFICANCE

44. DESCRIPTION OF ENVIRONMENT AND OUTBUILDINGS

45. SOURCES OF INFORMATION

46. PREPARED BY

47. ORGANIZATION

48. DATE

49. REVISION DATE(S)



ST-AS-007-277

MISSOURI OFFICE OF HISTORIC PRESERVATION

ARCHITECTURAL/HISTORIC INVENTORY SURVEY FORM

1. NO.

2. COUNTY: Scott

3. LOCATION OF NEGATIVES

4. PRESENT LOCAL NAME(S) OR DESIGNATION(S)

5. OTHER NAME(S)

6. SPECIFIC LEGAL LOCATION
TOWNSHIP _____ RANGE _____ SECTION _____
IF CITY OR TOWN, STREET ADDRESS: 114 Kelly

7. CITY OR TOWN IF RURAL, VICINITY: Scott City

8. DESCRIPTION OF LOCATION

9. COORDINATES UTM
LAT
LONG

10. SITE ( ) STRUCTURE ( )
BUILDING ( ) OBJECT (X)

11. ON NATIONAL REGISTER? YES ( ) NO (X)

12. IS IT ELIGIBLE? YES ( ) NO (X)

13. PART OF ESTAB. HIST. DISTRICT? YES ( ) NO (X)

14. DISTRICT POTENTIAL? YES ( ) NO (X)

15. NAME OF ESTABLISHED DISTRICT

16. THEMATIC CATEGORY: resident

17. DATE(S) OR PERIOD: 1970

18. STYLE OR DESIGN: trailer

19. ARCHITECT OR ENGINEER

20. CONTRACTOR OR BUILDER

21. ORIGINAL USE, IF APPARENT: resident

22. PRESENT USE: resident

23. OWNERSHIP PUBLIC ( ) PRIVATE (X)

24. OWNER'S NAME AND ADDRESS IF KNOWN

25. OPEN TO PUBLIC? YES ( ) NO (X)

26. LOCAL CONTACT PERSON OR ORGANIZATION

27. OTHER SURVEYS IN WHICH INCLUDED

28. NO. OF STORIES: 1

29. BASEMENT? YES ( ) NO (X)

30. FOUNDATION MATERIAL: block

31. WALL CONSTRUCTION: steel

32. ROOF TYPE AND MATERIAL: flat

33. NO. OF BAYS FRONT: 5 SIDE: 2

34. WALL TREATMENT: alum.

35. PLAN SHAPE: rect.

36. CHANGES (EXPLAIN IN NO. 42) ADDITION ( ) ALTERED ( ) MOVED ( )

37. CONDITION
INTERIOR _____
EXTERIOR: excellent

38. PRESERVATION UNDERWAY? YES ( ) NO (X)

39. ENDANGERED? BY WHAT? YES ( ) NO (X)

40. VISIBLE FROM PUBLIC ROAD? YES (X) NO ( )

41. DISTANCE FROM AND FRONTAGE ON ROAD

42. FURTHER DESCRIPTION OF IMPORTANT FEATURES

PHOTO MUST BE PROVIDED 21-33

43. HISTORY AND SIGNIFICANCE

44. DESCRIPTION OF ENVIRONMENT AND OUTBUILDINGS

45. SOURCES OF INFORMATION

46. PREPARED BY

47. ORGANIZATION

48. DATE

49. REVISION DATE(S)



ST-AS-007-278

MISSOURI OFFICE OF HISTORIC PRESERVATION

ARCHITECTURAL/HISTORIC INVENTORY SURVEY FORM

1. NO.

2. COUNTY: Scott

3. LOCATION OF NEGATIVES

4. PRESENT LOCAL NAME(S) OR DESIGNATION(S): Meridian Park

5. OTHER NAME(S)

6. SPECIFIC LEGAL LOCATION
TOWNSHIP_____ RANGE_____ SECTION_____
IF CITY OR TOWN, STREET ADDRESS: 214 Kelsey

7. CITY OR TOWN IF RURAL, VICINITY: Scott City

8. DESCRIPTION OF LOCATION

9. COORDINATES UTM
LAT
LONG

10. SITE ( ) STRUCTURE ( )
BUILDING (X) OBJECT ( )

11. ON NATIONAL REGISTER? YES ( ) NO (X)

12. IS IT ELIGIBLE? YES ( ) NO (X)

13. PART OF ESTAB. HIST. DISTRICT? YES ( ) NO (X)

14. DISTRICT POTENTIAL? YES ( ) NO (X)

15. NAME OF ESTABLISHED DISTRICT

16. THEMATIC CATEGORY: ~~resident~~

17. DATE(S) OR PERIOD: 1970

18. STYLE OR DESIGN: ranch modif

19. ARCHITECT OR ENGINEER

20. CONTRACTOR OR BUILDER

21. ORIGINAL USE, IF APPARENT: apartment

22. PRESENT USE: apartment

23. OWNERSHIP PUBLIC ( ) PRIVATE (X)

24. OWNER'S NAME AND ADDRESS IF KNOWN

25. OPEN TO PUBLIC? YES ( ) NO (X)

26. LOCAL CONTACT PERSON OR ORGANIZATION

27. OTHER SURVEYS IN WHICH INCLUDED

28. NO. OF STORIES: 1

29. BASEMENT? YES (X) NO ( )

30. FOUNDATION MATERIAL: brick/block

31. WALL CONSTRUCTION

32. ROOF TYPE AND MATERIAL

33. NO. OF BAYS FRONT: 6 SIDE: 2

34. WALL TREATMENT

35. PLAN SHAPE: rect.

36. CHANGES (EXPLAIN IN NO. 42) ADDITION ( ) ALTERED ( ) MOVED ( )

37. CONDITION INTERIOR: excellent
EXTERIOR: excellent

38. PRESERVATION UNDERWAY? YES ( ) NO (X)

39. ENDANGERED? BY WHAT? YES ( ) NO (X)

40. VISIBLE FROM PUBLIC ROAD? YES (X) NO ( )

41. DISTANCE FROM AND FRONTAGE ON ROAD

42. FURTHER DESCRIPTION OF IMPORTANT FEATURES

PHOTO MUST 21-34 BE PROVIDED

43. HISTORY AND SIGNIFICANCE

44. DESCRIPTION OF ENVIRONMENT AND OUTBUILDINGS

45. SOURCES OF INFORMATION

46. PREPARED BY

47. ORGANIZATION

48. DATE | 49. REVISION DATE(S)



ST AS-007-279

MISSOURI OFFICE OF HISTORIC PRESERVATION

ARCHITECTURAL/HISTORIC INVENTORY SURVEY FORM

1. NO.

2. COUNTY Scott

3. LOCATION OF NEGATIVES

4. PRESENT LOCAL NAME(S) OR DESIGNATION(S)

5. OTHER NAME(S)

6. SPECIFIC LEGAL LOCATION
TOWNSHIP_____ RANGE_____ SECTION _____
IF CITY OR TOWN, STREET ADDRESS
219 Keeley

7. CITY OR TOWN IF RURAL, VICINITY
Scott City

8. DESCRIPTION OF LOCATION

9. COORDINATES UTM
LAT
LONG

10. SITE ( ) STRUCTURE ( )
BUILDING (X) OBJECT ( )

11. ON NATIONAL REGISTER? YES ( ) NO (X)

12. IS IT ELIGIBLE? YES ( ) NO (X)

13. PART OF ESTAB. HIST. DISTRICT? YES ( ) NO (X)

14. DISTRICT POTENTIAL? YES ( ) NO (X)

15. NAME OF ESTABLISHED DISTRICT

16. THEMATIC CATEGORY
resident

17. DATE(S) OR PERIOD
1910's

18. STYLE OR DESIGN
Folk - rural

19. ARCHITECT OR ENGINEER

20. CONTRACTOR OR BUILDER

21. ORIGINAL USE, IF APPARENT
resident

22. PRESENT USE
resident

23. OWNERSHIP PUBLIC ( ) PRIVATE (X)

24. OWNER'S NAME AND ADDRESS IF KNOWN

25. OPEN TO PUBLIC? YES ( ) NO (X)

26. LOCAL CONTACT PERSON OR ORGANIZATION

27. OTHER SURVEYS IN WHICH INCLUDED

28. NO. OF STORIES 1½

29. BASEMENT? YES (X) NO ( )

30. FOUNDATION MATERIAL
concrete blocks

31. WALL CONSTRUCTION
frame

32. ROOF TYPE AND MATERIAL
Pitch. asph. shingle

33. NO. OF BAYS
FRONT 2 SIDE 3

34. WALL TREATMENT
Asb. shingles

35. PLAN SHAPE L shape

36. CHANGES (EXPLAIN IN NO. 42) ADDITION (X) ALTERED ( ) MOVED ( )

37. CONDITION
INTERIOR_____
EXTERIOR fair

38. PRESERVATION UNDERWAY? YES ( ) NO (X)

39. ENDANGERED? BY WHAT? YES ( ) NO (X)

40. VISIBLE FROM PUBLIC ROAD? YES (X) NO ( )

41. DISTANCE FROM AND FRONTAGE ON ROAD

42. FURTHER DESCRIPTION OF IMPORTANT FEATURES

Addition - Southwest

PHOTO MUST BE PROVIDED 21-22

43. HISTORY AND SIGNIFICANCE

44. DESCRIPTION OF ENVIRONMENT AND OUTBUILDINGS

45. SOURCES OF INFORMATION

46. PREPARED BY

47. ORGANIZATION

48. DATE

49. REVISION DATE(S)



ST-AS-007-280

MISSOURI OFFICE OF HISTORIC PRESERVATION

ARCHITECTURAL/HISTORIC INVENTORY SURVEY FORM

1. NO.

2. COUNTY Scott

3. LOCATION OF NEGATIVES

4. PRESENT LOCAL NAME(S) OR DESIGNATION(S)

5. OTHER NAME(S)

6. SPECIFIC LEGAL LOCATION
TOWNSHIP_____ RANGE_____ SECTION _____
IF CITY OR TOWN, STREET ADDRESS
Keeley St.

7. CITY OR TOWN IF RURAL, VICINITY
Scott City

8. DESCRIPTION OF LOCATION

9. COORDINATES UTM
LAT
LONG

10. SITE ( ) STRUCTURE ( )
BUILDING ( ) OBJECT (X)

11. ON NATIONAL REGISTER ? YES ( ) NO (X)

12. IS IT ELIGIBLE? YES ( ) NO (X)

13. PART OF ESTAB. HIST. DISTRICT? YES ( ) NO (X)

14. DISTRICT POTENTIAL? YES ( ) NO (X)

15. NAME OF ESTABLISHED DISTRICT

16. THEMATIC CATEGORY
resident

17. DATE(S) OR PERIOD
1960

18. STYLE OR DESIGN
trailer

19. ARCHITECT OR ENGINEER

20. CONTRACTOR OR BUILDER
Kent

21. ORIGINAL USE, IF APPARENT
resident

22. PRESENT USE
resident

23. OWNERSHIP PUBLIC ( ) PRIVATE (X)

24. OWNER'S NAME AND ADDRESS IF KNOWN

25. OPEN TO PUBLIC? YES ( ) NO (X)

26. LOCAL CONTACT PERSON OR ORGANIZATION

27. OTHER SURVEYS IN WHICH INCLUDED

28. NO. OF STORIES 1

29. BASEMENT? YES ( ) NO (X)

30. FOUNDATION MATERIAL
concrete block

31. WALL CONSTRUCTION
metal

32. ROOF TYPE AND MATERIAL
eta.

33. NO. OF BAYS
FRONT 2 SIDE 7

34. WALL TREATMENT
metal

35. PLAN SHAPE rect.

36. CHANGES (EXPLAIN IN NO. 42) ADDITION ( ) ALTERED ( ) MOVED ( )

37. CONDITION
INTERIOR good
EXTERIOR good

38. PRESERVATION UNDERWAY? YES ( ) NO (X)

39. ENDANGERED? BY WHAT? YES ( ) NO (X)

40. VISIBLE FROM PUBLIC ROAD? YES (X) NO ( )

41. DISTANCE FROM AND FRONTAGE ON ROAD

42. FURTHER DESCRIPTION OF IMPORTANT FEATURES

PHOTO MUST BE PROVIDED
21-32

43. HISTORY AND SIGNIFICANCE

44. DESCRIPTION OF ENVIRONMENT AND OUTBUILDINGS

45. SOURCES OF INFORMATION

46. PREPARED BY

47. ORGANIZATION

48. DATE | 49. REVISION DATE(S)



ST-AS-007-281

MISSOURI OFFICE OF HISTORIC PRESERVATION

ARCHITECTURAL/HISTORIC INVENTORY SURVEY FORM

1. NO.

2. COUNTY Scott

3. LOCATION OF NEGATIVES

4. PRESENT LOCAL NAME(S) OR DESIGNATION(S)

5. OTHER NAME(S)

6. SPECIFIC LEGAL LOCATION
TOWNSHIP _____ RANGE _____ SECTION _____
IF CITY OR TOWN, STREET ADDRESS
SW Corner - Kelley & Main

7. CITY OR TOWN IF RURAL, VICINITY
Scott City

8. DESCRIPTION OF LOCATION

9. COORDINATES UTM
LAT
LONG

10. SITE ( ) STRUCTURE ( )
BUILDING ( ) OBJECT (X)

11. ON NATIONAL REGISTER? YES ( ) NO (X)

12. IS IT ELIGIBLE? YES ( ) NO (X)

13. PART OF ESTAB. HIST. DISTRICT? YES ( ) NO (X)

14. DISTRICT POTENTIAL? YES ( ) NO (X)

15. NAME OF ESTABLISHED DISTRICT

16. THEMATIC CATEGORY
resident

17. DATE(S) OR PERIOD
1960

18. STYLE OR DESIGN
Trailer

19. ARCHITECT OR ENGINEER

20. CONTRACTOR OR BUILDER
Winston

21. ORIGINAL USE, IF APPARENT
resident

22. PRESENT USE
resident

23. OWNERSHIP PUBLIC ( ) PRIVATE (X)

24. OWNER'S NAME AND ADDRESS IF KNOWN

25. OPEN TO PUBLIC? YES ( ) NO (X)

26. LOCAL CONTACT PERSON OR ORGANIZATION

27. OTHER SURVEYS IN WHICH INCLUDED

28. NO. OF STORIES

29. BASEMENT? YES ( ) NO (X)

30. FOUNDATION MATERIAL
concrete block

31. WALL CONSTRUCTION
metal

32. ROOF TYPE AND MATERIAL
metal

33. NO. OF BAYS
FRONT 2 SIDE 8

34. WALL TREATMENT
metal

35. PLAN SHAPE rect.

36. CHANGES (EXPLAIN IN NO. 42) ADDITION ( ) ALTERED ( ) MOVED ( )

37. CONDITION
INTERIOR good
EXTERIOR good

38. PRESERVATION UNDERWAY? YES ( ) NO (X)

39. ENDANGERED? BY WHAT? YES ( ) NO (X)

40. VISIBLE FROM PUBLIC ROAD? YES (X) NO ( )

41. DISTANCE FROM AND FRONTAGE ON ROAD

42. FURTHER DESCRIPTION OF IMPORTANT FEATURES

PHOTO MUST BE PROVIDED
21-18
NOT A PITCTURE

43. HISTORY AND SIGNIFICANCE

44. DESCRIPTION OF ENVIRONMENT AND OUTBUILDINGS

45. SOURCES OF INFORMATION

46. PREPARED BY

47. ORGANIZATION

48. DATE | 49. REVISION DATE(S)



ST-AS-007-282

MISSOURI OFFICE OF HISTORIC PRESERVATION

ARCHITECTURAL/HISTORIC INVENTORY SURVEY FORM

1. NO.

2. COUNTY Scott

3. LOCATION OF NEGATIVES

4. PRESENT LOCAL NAME(S) OR DESIGNATION(S)

5. OTHER NAME(S)

6. SPECIFIC LEGAL LOCATION
TOWNSHIP_____ RANGE_____ SECTION _____
IF CITY OR TOWN, STREET ADDRESS
201 Lincoln

7. CITY OR TOWN IF RURAL, VICINITY
Scott City

8. DESCRIPTION OF LOCATION

9. COORDINATES UTM
LAT
LONG

10. SITE ( ) STRUCTURE ( )
BUILDING (X) OBJECT ( )

11. ON NATIONAL REGISTER? YES ( ) NO (X)

12. IS IT ELIGIBLE? YES ( ) NO (X)

13. PART OF ESTAB. HIST. DISTRICT? YES ( ) NO (X)

14. DISTRICT POTENTIAL? YES ( ) NO (X)

15. NAME OF ESTABLISHED DISTRICT

16. THEMATIC CATEGORY
Resident

17. DATE(S) OR PERIOD
1940's

18. STYLE OR DESIGN
Contemporary - Frame Cube

19. ARCHITECT OR ENGINEER

20. CONTRACTOR OR BUILDER

21. ORIGINAL USE, IF APPARENT
Resident

22. PRESENT USE
Resident

23. OWNERSHIP PUBLIC ( ) PRIVATE ( )

24. OWNER'S NAME AND ADDRESS IF KNOWN

25. OPEN TO PUBLIC? YES ( ) NO ( )

26. LOCAL CONTACT PERSON OR ORGANIZATION

27. OTHER SURVEYS IN WHICH INCLUDED

28. NO. OF STORIES 1

29. BASEMENT? YES ( ) NO (X)

30. FOUNDATION MATERIAL
Poured On

31. WALL CONSTRUCTION
Wooden Frame

32. ROOF TYPE AND MATERIAL
Pitched - Porch Gabled

33. NO. OF BAYS
FRONT 3 SIDE 2

34. WALL TREATMENT
Asb. Siding

35. PLAN SHAPE Rect.

36. CHANGES (EXPLAIN IN NO. 42) ADDITION ( ) ALTERED ( ) MOVED ( )

37. CONDITION
INTERIOR_____
EXTERIOR Good

38. PRESERVATION UNDERWAY? YES ( ) NO (X)

39. ENDANGERED? BY WHAT? YES ( ) NO (X)

40. VISIBLE FROM PUBLIC ROAD? YES (X) NO ( )

41. DISTANCE FROM AND FRONTAGE ON ROAD

42. FURTHER DESCRIPTION OF IMPORTANT FEATURES

Porch - Wood/Con.Pillars ranch windows

15-30 PHOTO MUST BE PROVIDED

43. HISTORY AND SIGNIFICANCE

44. DESCRIPTION OF ENVIRONMENT AND OUTBUILDINGS

45. SOURCES OF INFORMATION

46. PREPARED BY

47. ORGANIZATION

48. DATE 49. REVISION DATE(S)



ST AS-007-283

MISSOURI OFFICE OF HISTORIC PRESERVATION

ARCHITECTURAL/HISTORIC INVENTORY SURVEY FORM

1. NO.

2. COUNTY: Scott

3. LOCATION OF NEGATIVES

4. PRESENT LOCAL NAME(S) OR DESIGNATION(S)

5. OTHER NAME(S)

6. SPECIFIC LEGAL LOCATION
TOWNSHIP_____ RANGE_____ SECTION _____
IF CITY OR TOWN, STREET ADDRESS: Corner of Lincoln/Broadway

7. CITY OR TOWN IF RURAL, VICINITY: Scott City

8. DESCRIPTION OF LOCATION

9. COORDINATES UTM
LAT
LONG

10. SITE ( ) STRUCTURE (X)
BUILDING ( ) OBJECT ( )

11. ON NATIONAL REGISTER? YES ( ) NO (X)

12. IS IT ELIGIBLE? YES ( ) NO (X)

13. PART OF ESTAB. HIST. DISTRICT? YES ( ) NO (X)

14. DISTRICT POTENTIAL? YES ( ) NO (X)

15. NAME OF ESTABLISHED DISTRICT

16. THEMATIC CATEGORY: Ecclisiastical

17. DATE(S) OR PERIOD: 1917

18. STYLE OR DESIGN: Neo-Gathio

19. ARCHITECT OR ENGINEER

20. CONTRACTOR OR BUILDER

21. ORIGINAL USE, IF APPARENT: Church

22. PRESENT USE: Church

23. OWNERSHIP PUBLIC ( ) PRIVATE (X)

24. OWNER'S NAME AND ADDRESS IF KNOWN: Methodist Church

25. OPEN TO PUBLIC? YES (X) NO ( )

26. LOCAL CONTACT PERSON OR ORGANIZATION

27. OTHER SURVEYS IN WHICH INCLUDED

28. NO. OF STORIES: 1

29. BASEMENT? YES (X) NO ( )

30. FOUNDATION MATERIAL: Concrete/Stone

31. WALL CONSTRUCTION: Brick

32. ROOF TYPE AND MATERIAL: Gabled

33. NO. OF BAYS FRONT 5 SIDE 5

34. WALL TREATMENT: Brick

35. PLAN SHAPE: L Shape

36. CHANGES (EXPLAIN IN NO. 42) ADDITION ( ) ALTERED ( ) MOVED ( )

37. CONDITION
INTERIOR: Excellent
EXTERIOR: Excellent

38. PRESERVATION UNDERWAY? YES ( ) NO (X)

39. ENDANGERED? BY WHAT? YES ( ) NO (X)

40. VISIBLE FROM PUBLIC ROAD? YES (X) NO ( )

41. DISTANCE FROM AND FRONTAGE ON ROAD

42. FURTHER DESCRIPTION OF IMPORTANT FEATURES

PHOTO MUST 15-31 BE PROVIDED

43. HISTORY AND SIGNIFICANCE

44. DESCRIPTION OF ENVIRONMENT AND OUTBUILDINGS

45. SOURCES OF INFORMATION

46. PREPARED BY

47. ORGANIZATION

48. DATE 49. REVISION DATE(S)



ST-AS-007-284

MISSOURI OFFICE OF HISTORIC PRESERVATION

ARCHITECTURAL/HISTORIC INVENTORY SURVEY FORM

1. NO.

2. COUNTY Scott

3. LOCATION OF NEGATIVES

4. PRESENT LOCAL NAME(S) OR DESIGNATION(S)

5. OTHER NAME(S)

6. SPECIFIC LEGAL LOCATION
TOWNSHIP_____ RANGE_____ SECTION _____
IF CITY OR TOWN, STREET ADDRESS
108 [illegible]er

7. CITY OR TOWN IF RURAL, VICINITY
Scott City

8. DESCRIPTION OF LOCATION

9. COORDINATES UTM
LAT
LONG

10. SITE ( ) STRUCTURE ( )
BUILDING (X) OBJECT ( )

11. ON NATIONAL REGISTER? YES ( ) NO (X)

12. IS IT ELIGIBLE? YES ( ) NO (X)

13. PART OF ESTAB. HIST. DISTRICT? YES ( ) NO (X)

14. DISTRICT POTENTIAL? YES ( ) NO (X)

15. NAME OF ESTABLISHED DISTRICT

16. THEMATIC CATEGORY
resident

17. DATE(S) OR PERIOD
1920 - 30

18. STYLE OR DESIGN

19. ARCHITECT OR ENGINEER

20. CONTRACTOR OR BUILDER

21. ORIGINAL USE, IF APPARENT
resident

22. PRESENT USE
resident

23. OWNERSHIP PUBLIC ( ) PRIVATE (X)

24. OWNER'S NAME AND ADDRESS IF KNOWN

25. OPEN TO PUBLIC? YES ( ) NO (X)

26. LOCAL CONTACT PERSON OR ORGANIZATION

27. OTHER SURVEYS IN WHICH INCLUDED

28. NO. OF STORIES 1

29. BASEMENT? YES ( ) NO (X)

30. FOUNDATION MATERIAL
block

31. WALL CONSTRUCTION
wooden frame

32. ROOF TYPE AND MATERIAL
pitched-ash. shingle

33. NO. OF BAYS FRONT 4 SIDE 2

34. WALL TREATMENT
alum. siding

35. PLAN SHAPE rect.

36. CHANGES (EXPLAIN IN NO. 42) ADDITION (X) ALTERED ( ) MOVED ( )

37. CONDITION
INTERIOR_____
EXTERIOR good

38. PRESERVATION UNDERWAY? YES ( ) NO (X)

39. ENDANGERED? BY WHAT? YES ( ) NO (X)

40. VISIBLE FROM PUBLIC ROAD? YES (X) NO ( )

41. DISTANCE FROM AND FRONTAGE ON ROAD

42. FURTHER DESCRIPTION OF IMPORTANT FEATURES

Addition - enclosed front porch

PHOTO MUST BE PROVIDED 21-7

43. HISTORY AND SIGNIFICANCE

44. DESCRIPTION OF ENVIRONMENT AND OUTBUILDINGS

45. SOURCES OF INFORMATION

46. PREPARED BY

47. ORGANIZATION

48. DATE

49. REVISION DATE(S)



ST-AS-007-285

MISSOURI OFFICE OF HISTORIC PRESERVATION

ARCHITECTURAL/HISTORIC INVENTORY SURVEY FORM

1. NO.

2. COUNTY: Scott

3. LOCATION OF NEGATIVES

4. PRESENT LOCAL NAME(S) OR DESIGNATION(S)

5. OTHER NAME(S)

6. SPECIFIC LEGAL LOCATION
TOWNSHIP_____ RANGE_____ SECTION_____
IF CITY OR TOWN, STREET ADDRESS: 112 Lula

7. CITY OR TOWN IF RURAL, VICINITY: Scott City

8. DESCRIPTION OF LOCATION

9. COORDINATES UTM
LAT
LONG

10. SITE ( ) STRUCTURE ( )
BUILDING (X) OBJECT ( )

11. ON NATIONAL REGISTER? YES ( ) NO (X)

12. IS IT ELIGIBLE? YES ( ) NO (X)

13. PART OF ESTAB. HIST. DISTRICT? YES ( ) NO (X)

14. DISTRICT POTENTIAL? YES ( ) NO (X)

15. NAME OF ESTABLISHED DISTRICT

16. THEMATIC CATEGORY: resident

17. DATE(S) OR PERIOD: 1950's

18. STYLE OR DESIGN: contemp.

19. ARCHITECT OR ENGINEER

20. CONTRACTOR OR BUILDER

21. ORIGINAL USE, IF APPARENT: resident

22. PRESENT USE: resident

23. OWNERSHIP PUBLIC ( ) PRIVATE (X)

24. OWNER'S NAME AND ADDRESS IF KNOWN

25. OPEN TO PUBLIC? YES ( ) NO (X)

26. LOCAL CONTACT PERSON OR ORGANIZATION

27. OTHER SURVEYS IN WHICH INCLUDED

28. NO. OF STORIES: 1

29. BASEMENT? YES (X) NO ( )

30. FOUNDATION MATERIAL: concrete

31. WALL CONSTRUCTION: frame

32. ROOF TYPE AND MATERIAL: pitched asph. shingle

33. NO. OF BAYS FRONT: 3 SIDE: 2

34. WALL TREATMENT: alum. siding

35. PLAN SHAPE: cube

36. CHANGES (EXPLAIN IN NO. 42) ADDITION ( ) ALTERED ( ) MOVED ( )

37. CONDITION
INTERIOR_____
EXTERIOR: good

38. PRESERVATION UNDERWAY? YES ( ) NO (X)

39. ENDANGERED? BY WHAT? YES ( ) NO (X)

40. VISIBLE FROM PUBLIC ROAD? YES (X) NO ( )

41. DISTANCE FROM AND FRONTAGE ON ROAD

42. FURTHER DESCRIPTION OF IMPORTANT FEATURES

Chimney has 'M' on it
enclosed front porch
Shed and garage in back

PHOTO MUST BE PROVIDED 21-8

43. HISTORY AND SIGNIFICANCE

44. DESCRIPTION OF ENVIRONMENT AND OUTBUILDINGS

45. SOURCES OF INFORMATION

46. PREPARED BY

47. ORGANIZATION

48. DATE

49. REVISION DATE(S)



ST AS-007-286

MISSOURI OFFICE OF HISTORIC PRESERVATION

ARCHITECTURAL/HISTORIC INVENTORY SURVEY FORM

1. NO.

2. COUNTY: Scott

3. LOCATION OF NEGATIVES

4. PRESENT LOCAL NAME(S) OR DESIGNATION(S)

5. OTHER NAME(S)

6. SPECIFIC LEGAL LOCATION
TOWNSHIP_____ RANGE_____ SECTION _____
IF CITY OR TOWN, STREET ADDRESS: 206 L[illegible]

7. CITY OR TOWN / IF RURAL, VICINITY: Scott City

8. DESCRIPTION OF LOCATION

9. COORDINATES UTM
LAT
LONG

10. SITE ( ) STRUCTURE ( )
BUILDING (X) OBJECT ( )

11. ON NATIONAL REGISTER? YES ( ) NO (X)

12. IS IT ELIGIBLE? YES ( ) NO (X)

13. PART OF ESTAB. HIST. DISTRICT? YES ( ) NO (X)

14. DISTRICT POTENTIAL? YES ( ) NO (X)

15. NAME OF ESTABLISHED DISTRICT

16. THEMATIC CATEGORY: resident

17. DATE(S) OR PERIOD: 1946

18. STYLE OR DESIGN: cont. rural

19. ARCHITECT OR ENGINEER

20. CONTRACTOR OR BUILDER

21. ORIGINAL USE, IF APPARENT: resident

22. PRESENT USE: resident

23. OWNERSHIP PUBLIC ( ) PRIVATE ( )

24. OWNER'S NAME AND ADDRESS IF KNOWN

25. OPEN TO PUBLIC? YES ( ) NO ( )

26. LOCAL CONTACT PERSON OR ORGANIZATION

27. OTHER SURVEYS IN WHICH INCLUDED

28. NO. OF STORIES 1½

29. BASEMENT? YES ( ) NO (X)

30. FOUNDATION MATERIAL: poured

31. WALL CONSTRUCTION: wood frame

32. ROOF TYPE AND MATERIAL: pitched

33. NO. OF BAYS FRONT 4 SIDE

34. WALL TREATMENT: alum siding

35. PLAN SHAPE: rect

36. CHANGES (EXPLAIN IN NO. 42) ADDITION (X) ALTERED ( ) MOVED ( )

37. CONDITION
INTERIOR_____
EXTERIOR excellent

38. PRESERVATION UNDERWAY? YES ( ) NO (X)

39. ENDANGERED? BY WHAT? YES ( ) NO (X)

40. VISIBLE FROM PUBLIC ROAD? YES (X) NO ( )

41. DISTANCE FROM AND FRONTAGE ON ROAD

42. FURTHER DESCRIPTION OF IMPORTANT FEATURES

PHOTO MUST BE PROVIDED 21-9

43. HISTORY AND SIGNIFICANCE

44. DESCRIPTION OF ENVIRONMENT AND OUTBUILDINGS

45. SOURCES OF INFORMATION

46. PREPARED BY

47. ORGANIZATION

48. DATE

49. REVISION DATE(S)



ST-AS-007-267

MISSOURI OFFICE OF HISTORIC PRESERVATION

ARCHITECTURAL/HISTORIC INVENTORY SURVEY FORM

1. NO.

2. COUNTY Scott

3. LOCATION OF NEGATIVES

4. PRESENT LOCAL NAME(S) OR DESIGNATION(S)

5. OTHER NAME(S)

6. SPECIFIC LEGAL LOCATION
TOWNSHIP_____ RANGE_____ SECTION_____
IF CITY OR TOWN, STREET ADDRESS
212 Lula

7. CITY OR TOWN IF RURAL, VICINITY
Scott City

8. DESCRIPTION OF LOCATION

9. COORDINATES UTM
LAT
LONG

10. SITE ( ) STRUCTURE ( )
BUILDING (X) OBJECT ( )

11. ON NATIONAL REGISTER? YES ( ) NO (X)

12. IS IT ELIGIBLE? YES ( ) NO (X)

13. PART OF ESTAB. HIST. DISTRICT? YES ( ) NO (X)

14. DISTRICT POTENTIAL? YES ( ) NO (X)

15. NAME OF ESTABLISHED DISTRICT

16. THEMATIC CATEGORY
resident

17. DATE(S) OR PERIOD
1901's

18. STYLE OR DESIGN
folk

19. ARCHITECT OR ENGINEER

20. CONTRACTOR OR BUILDER

21. ORIGINAL USE, IF APPARENT
resident

22. PRESENT USE
resident

23. OWNERSHIP PUBLIC ( ) PRIVATE (X)

24. OWNER'S NAME AND ADDRESS IF KNOWN

25. OPEN TO PUBLIC? YES ( ) NO (X)

26. LOCAL CONTACT PERSON OR ORGANIZATION

27. OTHER SURVEYS IN WHICH INCLUDED

28. NO. OF STORIES 1

29. BASEMENT? YES ( ) NO (X)

30. FOUNDATION MATERIAL
brick

31. WALL CONSTRUCTION
frame

32. ROOF TYPE AND MATERIAL
?

33. NO. OF BAYS
FRONT 3 SIDE 3

34. WALL TREATMENT
alum. siding

35. PLAN SHAPE L shape

36. CHANGES (EXPLAIN IN NO. 42) ADDITION (X) ALTERED ( ) MOVED ( )

37. CONDITION
INTERIOR_____
EXTERIOR excellent

38. PRESERVATION UNDERWAY? YES ( ) NO (X)

39. ENDANGERED? BY WHAT? YES ( ) NO (X)

40. VISIBLE FROM PUBLIC ROAD? YES (X) NO ( )

41. DISTANCE FROM AND FRONTAGE ON ROAD

42. FURTHER DESCRIPTION OF IMPORTANT FEATURES

Addition: enclosed porches

PHOTO MUST BE PROVIDED 21-10

43. HISTORY AND SIGNIFICANCE

44. DESCRIPTION OF ENVIRONMENT AND OUTBUILDINGS

45. SOURCES OF INFORMATION

46. PREPARED BY

47. ORGANIZATION

48. DATE 49. REVISION DATE(S)



ST-AS-007-288

MISSOURI OFFICE OF HISTORIC PRESERVATION

ARCHITECTURAL/HISTORIC INVENTORY SURVEY FORM

1. NO.

2. COUNTY: Scott

3. LOCATION OF NEGATIVES

4. PRESENT LOCAL NAME(S) OR DESIGNATION(S)

5. OTHER NAME(S)

6. SPECIFIC LEGAL LOCATION
TOWNSHIP_____ RANGE_____ SECTION _____
IF CITY OR TOWN, STREET ADDRESS: Madison St.

7. CITY OR TOWN: Scott City IF RURAL, VICINITY

8. DESCRIPTION OF LOCATION

9. COORDINATES UTM
LAT
LONG

10. SITE ( ) STRUCTURE ( )
BUILDING (X) OBJECT ( )

11. ON NATIONAL REGISTER? YES ( ) NO (X)

12. IS IT ELIGIBLE? YES ( ) NO (X)

13. PART OF ESTAB. HIST. DISTRICT? YES ( ) NO (X)

14. DISTRICT POTENTIAL? YES ( ) NO (X)

15. NAME OF ESTABLISHED DISTRICT

16. THEMATIC CATEGORY: Residence

17. DATE(S) OR PERIOD: 1910's

18. STYLE OR DESIGN: Folk-Frame

19. ARCHITECT OR ENGINEER

20. CONTRACTOR OR BUILDER

21. ORIGINAL USE, IF APPARENT: Resident

22. PRESENT USE: Resident

23. OWNERSHIP PUBLIC ( ) PRIVATE (X)

24. OWNER'S NAME AND ADDRESS IF KNOWN

25. OPEN TO PUBLIC? YES ( ) NO (X)

26. LOCAL CONTACT PERSON OR ORGANIZATION

27. OTHER SURVEYS IN WHICH INCLUDED

28. NO. OF STORIES: 1

29. BASEMENT? YES ( ) NO ( )

30. FOUNDATION MATERIAL: Concrete Blocks

31. WALL CONSTRUCTION: Wooden Frame

32. ROOF TYPE AND MATERIAL: Hipped Asb. Shingle

33. NO. OF BAYS FRONT 3 SIDE 4

34. WALL TREATMENT: Wooden Siding

35. PLAN SHAPE: Cube

36. CHANGES (EXPLAIN IN NO. 42) ADDITION (X) ALTERED (X) MOVED ( )

37. CONDITION
INTERIOR_____
EXTERIOR: Good

38. PRESERVATION UNDERWAY? YES ( ) NO (X)

39. ENDANGERED? BY WHAT? YES ( ) NO (X)

40. VISIBLE FROM PUBLIC ROAD? YES (X) NO ( )

41. DISTANCE FROM AND FRONTAGE ON ROAD

42. FURTHER DESCRIPTION OF IMPORTANT FEATURES

Addition - West side and enclosed back porch wooden fence in front yard.

PHOTO MUST 13-24 BE PROVIDED

43. HISTORY AND SIGNIFICANCE

44. DESCRIPTION OF ENVIRONMENT AND OUTBUILDINGS

45. SOURCES OF INFORMATION

46. PREPARED BY

47. ORGANIZATION

48. DATE 49. REVISION DATE(S)



ST-AS-007-289

MISSOURI OFFICE OF HISTORIC PRESERVATION

ARCHITECTURAL/HISTORIC INVENTORY SURVEY FORM

1. NO.

2. COUNTY Scott

3. LOCATION OF NEGATIVES

4. PRESENT LOCAL NAME(S) OR DESIGNATION(S)

5. OTHER NAME(S)

6. SPECIFIC LEGAL LOCATION TOWNSHIP_____ RANGE_____ SECTION _____
IF CITY OR TOWN, STREET ADDRESS
Madison

7. CITY OR TOWN IF RURAL, VICINITY

8. DESCRIPTION OF LOCATION

9. COORDINATES UTM
LAT
LONG

10. SITE ( ) STRUCTURE ( )
BUILDING (X) OBJECT ( )

11. ON NATIONAL REGISTER? YES ( ) NO (X)

12. IS IT ELIGIBLE? YES ( ) NO (X)

13. PART OF ESTAB. HIST. DISTRICT? YES ( ) NO (X)

14. DISTRICT POTENTIAL? YES ( ) NO (X)

15. NAME OF ESTABLISHED DISTRICT

16. THEMATIC CATEGORY
Residence

17. DATE(S) OR PERIOD
1920's

18. STYLE OR DESIGN
Bungalow

19. ARCHITECT OR ENGINEER

20. CONTRACTOR OR BUILDER

21. ORIGINAL USE, IF APPARENT
Resident

22. PRESENT USE
Resident

23. OWNERSHIP PUBLIC ( ) PRIVATE (X)

24. OWNER'S NAME AND ADDRESS IF KNOWN
Stanager

25. OPEN TO PUBLIC? YES ( ) NO ( )

26. LOCAL CONTACT PERSON OR ORGANIZATION

27. OTHER SURVEYS IN WHICH INCLUDED

28. NO. OF STORIES 1

29. BASEMENT? YES ( ) NO (X)

30. FOUNDATION MATERIAL
Poured Concrete

31. WALL CONSTRUCTION
Stucco-Frame

32. ROOF TYPE AND MATERIAL
Pitched-Gables

33. NO. OF BAYS FRONT 2 SIDE 4

34. WALL TREATMENT
Stucco

35. PLAN SHAPE Cube

36. CHANGES (EXPLAIN IN NO. 42) ADDITION (X) ALTERED ( ) MOVED ( )

37. CONDITION
INTERIOR_____
EXTERIOR Good

38. PRESERVATION UNDERWAY? YES ( ) NO (X)

39. ENDANGERED? BY WHAT? YES ( ) NO (X)

40. VISIBLE FROM PUBLIC ROAD? YES (X) NO ( )

41. DISTANCE FROM AND FRONTAGE ON ROAD

42. FURTHER DESCRIPTION OF IMPORTANT FEATURES
Addition - Front Porch, Carport..

PHOTO MUST 13-28 BE PROVIDED

43. HISTORY AND SIGNIFICANCE

44. DESCRIPTION OF ENVIRONMENT AND OUTBUILDINGS

45. SOURCES OF INFORMATION

46. PREPARED BY

47. ORGANIZATION

48. DATE 49. REVISION DATE(S)



ST-AS-007-290

MISSOURI OFFICE OF HISTORIC PRESERVATION

ARCHITECTURAL/HISTORIC INVENTORY SURVEY FORM

1. NO.

2. COUNTY: Scott

3. LOCATION OF NEGATIVES

4. PRESENT LOCAL NAME(S) OR DESIGNATION(S)

5. OTHER NAME(S)

6. SPECIFIC LEGAL LOCATION
TOWNSHIP_____ RANGE_____ SECTION _____
IF CITY OR TOWN, STREET ADDRESS: Madison St.

7. CITY OR TOWN IF RURAL, VICINITY: Scott City

8. DESCRIPTION OF LOCATION

9. COORDINATES UTM
LAT
LONG

10. SITE ( ) STRUCTURE ( )
BUILDING (X) OBJECT ( )

11. ON NATIONAL REGISTER? YES ( ) NO (X)

12. IS IT ELIGIBLE? YES ( ) NO (X)

13. PART OF ESTAB. HIST. DISTRICT? YES ( ) NO (X)

14. DISTRICT POTENTIAL? YES ( ) NO (X)

15. NAME OF ESTABLISHED DISTRICT

16. THEMATIC CATEGORY: Residence

17. DATE(S) OR PERIOD: 1920's

18. STYLE OR DESIGN: Folk-Cube Frame

19. ARCHITECT OR ENGINEER

20. CONTRACTOR OR BUILDER

21. ORIGINAL USE, IF APPARENT: Resident

22. PRESENT USE: Resident

23. OWNERSHIP PUBLIC ( ) PRIVATE (X)

24. OWNER'S NAME AND ADDRESS IF KNOWN

25. OPEN TO PUBLIC? YES ( ) NO (X)

26. LOCAL CONTACT PERSON OR ORGANIZATION

27. OTHER SURVEYS IN WHICH INCLUDED

28. NO. OF STORIES: 1

29. BASEMENT? YES ( ) NO (X)

30. FOUNDATION MATERIAL: Concrete Blocks

31. WALL CONSTRUCTION: Wooden Frame

32. ROOF TYPE AND MATERIAL: Pitched Asb. Shingles

33. NO. OF BAYS FRONT 3 SIDE 3

34. WALL TREATMENT: Wooden & Asb. Shingle Sid.

35. PLAN SHAPE: Cube

36. CHANGES (EXPLAIN IN NO. 42) ADDITION ( ) ALTERED ( ) MOVED ( )

37. CONDITION
INTERIOR: Fair
EXTERIOR: Fair

38. PRESERVATION UNDERWAY? YES ( ) NO (X)

39. ENDANGERED? BY WHAT? YES ( ) NO (X)

40. VISIBLE FROM PUBLIC ROAD? YES (X) NO ( )

41. DISTANCE FROM AND FRONTAGE ON ROAD

42. FURTHER DESCRIPTION OF IMPORTANT FEATURES

Addition - Wooden Frame carport on northside.

PHOTO MUST 13-29 BE PROVIDED

43. HISTORY AND SIGNIFICANCE

44. DESCRIPTION OF ENVIRONMENT AND OUTBUILDINGS

45. SOURCES OF INFORMATION

46. PREPARED BY

47. ORGANIZATION

48. DATE 49. REVISION DATE(S)



ST AS-007-291

MISSOURI OFFICE OF HISTORIC PRESERVATION

ARCHITECTURAL/HISTORIC INVENTORY SURVEY FORM

1. NO.

2. COUNTY: Scott

3. LOCATION OF NEGATIVES

4. PRESENT LOCAL NAME(S) OR DESIGNATION(S)

5. OTHER NAME(S)

6. SPECIFIC LEGAL LOCATION
TOWNSHIP_____ RANGE_____ SECTION_____
IF CITY OR TOWN, STREET ADDRESS: Madison

7. CITY OR TOWN IF RURAL, VICINITY: Scott City

8. DESCRIPTION OF LOCATION

9. COORDINATES UTM
LAT
LONG

10. SITE ( ) STRUCTURE ( )
BUILDING ( ) OBJECT (X)

11. ON NATIONAL REGISTER? YES ( ) NO (X)

12. IS IT ELIGIBLE? YES ( ) NO (X)

13. PART OF ESTAB. HIST. DISTRICT? YES ( ) NO (X)

14. DISTRICT POTENTIAL? YES ( ) NO (X)

15. NAME OF ESTABLISHED DISTRICT

16. THEMATIC CATEGORY: Resident

17. DATE(S) OR PERIOD: early 1960's

18. STYLE OR DESIGN: Trailer

19. ARCHITECT OR ENGINEER

20. CONTRACTOR OR BUILDER

21. ORIGINAL USE, IF APPARENT: Residence

22. PRESENT USE: Residence

23. OWNERSHIP PUBLIC ( ) PRIVATE (X)

24. OWNER'S NAME AND ADDRESS IF KNOWN

25. OPEN TO PUBLIC? YES ( ) NO (X)

26. LOCAL CONTACT PERSON OR ORGANIZATION

27. OTHER SURVEYS IN WHICH INCLUDED

28. NO. OF STORIES: 1

29. BASEMENT? YES ( ) NO (X)

30. FOUNDATION MATERIAL: Concrete Blocks

31. WALL CONSTRUCTION: Metal

32. ROOF TYPE AND MATERIAL: Metal flat

33. NO. OF BAYS FRONT 1 SIDE 1

34. WALL TREATMENT: Metal

35. PLAN SHAPE: Rect.

36. CHANGES (EXPLAIN IN NO. 42) ADDITION ( ) ALTERED ( ) MOVED ( )
N/A

37. CONDITION
INTERIOR: Fair
EXTERIOR: Fair

38. PRESERVATION UNDERWAY? YES ( ) NO (X)

39. ENDANGERED? BY WHAT? YES ( ) NO (X)

40. VISIBLE FROM PUBLIC ROAD? YES (X) NO ( )

41. DISTANCE FROM AND FRONTAGE ON ROAD

42. FURTHER DESCRIPTION OF IMPORTANT FEATURES

PHOTO MUST 13-31 BE PROVIDED

43. HISTORY AND SIGNIFICANCE

44. DESCRIPTION OF ENVIRONMENT AND OUTBUILDINGS

45. SOURCES OF INFORMATION

46. PREPARED BY

47. ORGANIZATION

48. DATE | 49. REVISION DATE(S)



ST-AS-007-292

MISSOURI OFFICE OF HISTORIC PRESERVATION

ARCHITECTURAL/HISTORIC INVENTORY SURVEY FORM

1. NO.

2. COUNTY
Scott

3. LOCATION OF NEGATIVES

4. PRESENT LOCAL NAME(S) OR DESIGNATION(S)

5. OTHER NAME(S)

6. SPECIFIC LEGAL LOCATION
TOWNSHIP _____ RANGE _____ SECTION _____
IF CITY OR TOWN, STREET ADDRESS
Madison &

7. CITY OR TOWN IF RURAL, VICINITY
Scott City

8. DESCRIPTION OF LOCATION

9. COORDINATES UTM
LAT
LONG

10. SITE ( ) STRUCTURE (X)
BUILDING ( ) OBJECT ( )

11. ON NATIONAL REGISTER? YES ( ) NO (X)

12. IS IT ELIGIBLE? YES ( ) NO (X)

13. PART OF ESTAB. HIST. DISTRICT? YES ( ) NO (X)

14. DISTRICT POTENTIAL? YES ( ) NO (X)

15. NAME OF ESTABLISHED DISTRICT

16. THEMATIC CATEGORY
Commercial

17. DATE(S) OR PERIOD
1960's

18. STYLE OR DESIGN
Ranch - Mission

19. ARCHITECT OR ENGINEER

20. CONTRACTOR OR BUILDER

21. ORIGINAL USE, IF APPARENT
Commercial

22. PRESENT USE
Commercial

23. OWNERSHIP PUBLIC ( ) PRIVATE (X)

24. OWNER'S NAME AND ADDRESS IF KNOWN

25. OPEN TO PUBLIC? YES (X) NO ( )

26. LOCAL CONTACT PERSON OR ORGANIZATION

27. OTHER SURVEYS IN WHICH INCLUDED

28. NO. OF STORIES 1

29. BASEMENT? YES ( ) NO (X)

30. FOUNDATION MATERIAL
Concrete Blocks

31. WALL CONSTRUCTION
Brick

32. ROOF TYPE AND MATERIAL
Pitched Asb. Shingle

33. NO. OF BAYS
FRONT 4 SIDE 2

34. WALL TREATMENT
wooden siding/brick

35. PLAN SHAPE Rect.

36. CHANGES (EXPLAIN IN NO. 42) ADDITION ( ) ALTERED ( ) MOVED ( )
N/A

37. CONDITION
INTERIOR Excellent
EXTERIOR Excellent

38. PRESERVATION UNDERWAY? YES ( ) NO (X)

39. ENDANGERED? BY WHAT? YES ( ) NO (X)

40. VISIBLE FROM PUBLIC ROAD? YES (X) NO ( )

41. DISTANCE FROM AND FRONTAGE ON ROAD

42. FURTHER DESCRIPTION OF IMPORTANT FEATURES

Arches in front - Stucco
Wooden frame

PHOTO MUST 13-32 BE PROVIDED

43. HISTORY AND SIGNIFICANCE

44. DESCRIPTION OF ENVIRONMENT AND OUTBUILDINGS

45. SOURCES OF INFORMATION

46. PREPARED BY

47. ORGANIZATION

48. DATE 49. REVISION DATE(S)


Scott City
CAFE
PEPSI

ST-AS-007-293

MISSOURI OFFICE OF HISTORIC PRESERVATION

ARCHITECTURAL/HISTORIC INVENTORY SURVEY FORM

1. NO.

2. COUNTY
Scott

3. LOCATION OF NEGATIVES

4. PRESENT LOCAL NAME(S) OR DESIGNATION(S)

5. OTHER NAME(S)

6. SPECIFIC LEGAL LOCATION
TOWNSHIP _____ RANGE _____ SECTION _____
IF CITY OR TOWN, STREET ADDRESS
Madison St.

7. CITY OR TOWN IF RURAL, VICINITY
Scott City

8. DESCRIPTION OF LOCATION

9. COORDINATES UTM
LAT
LONG

10. SITE ( ) STRUCTURE ( )
BUILDING (X) OBJECT ( )

11. ON NATIONAL REGISTER? YES ( ) NO (X)

12. IS IT ELIGIBLE? YES ( ) NO (X)

13. PART OF ESTAB. HIST. DISTRICT? YES ( ) NO (X)

14. DISTRICT POTENTIAL? YES ( ) NO (X)

15. NAME OF ESTABLISHED DISTRICT

16. THEMATIC CATEGORY
Resident

17. DATE(S) OR PERIOD
1910's

18. STYLE OR DESIGN
Folk-Frame Cube

19. ARCHITECT OR ENGINEER

20. CONTRACTOR OR BUILDER

21. ORIGINAL USE, IF APPARENT
Resident

22. PRESENT USE
Resident

23. OWNERSHIP PUBLIC ( ) PRIVATE (X)

24. OWNER'S NAME AND ADDRESS IF KNOWN

25. OPEN TO PUBLIC? YES ( ) NO (X)

26. LOCAL CONTACT PERSON OR ORGANIZATION

27. OTHER SURVEYS IN WHICH INCLUDED

28. NO. OF STORIES 1

29. BASEMENT? YES ( ) NO (X)

30. FOUNDATION MATERIAL
Concrete Blocks

31. WALL CONSTRUCTION
Wooden frame

32. ROOF TYPE AND MATERIAL
Hipped Asb. Shingles

33. NO. OF BAYS FRONT 3 SIDE 3

34. WALL TREATMENT
Wooden siding

35. PLAN SHAPE Cube

36. CHANGES (EXPLAIN IN NO. 42) ADDITION (X) ALTERED (X) MOVED ( )

37. CONDITION
INTERIOR Fair
EXTERIOR Fair

38. PRESERVATION UNDERWAY? YES ( ) NO (X)

39. ENDANGERED? BY WHAT? YES ( ) NO (X)

40. VISIBLE FROM PUBLIC ROAD? YES (X) NO ( )

41. DISTANCE FROM AND FRONTAGE ON ROAD

42. FURTHER DESCRIPTION OF IMPORTANT FEATURES

Enclosed back porch
Addition - Northside

PHOTO MUST 13-34 BE PROVIDED

43. HISTORY AND SIGNIFICANCE

44. DESCRIPTION OF ENVIRONMENT AND OUTBUILDINGS

45. SOURCES OF INFORMATION

46. PREPARED BY

47. ORGANIZATION

48. DATE

49. REVISION DATE(S)



ST-AS-007-294

MISSOURI OFFICE OF HISTORIC PRESERVATION

ARCHITECTURAL/HISTORIC INVENTORY SURVEY FORM

1. NO.

2. COUNTY
Scott

3. LOCATION OF NEGATIVES

4. PRESENT LOCAL NAME(S) OR DESIGNATION(S)
Smith

5. OTHER NAME(S)

6. SPECIFIC LEGAL LOCATION
TOWNSHIP_____ RANGE_____ SECTION _____
IF CITY OR TOWN, STREET ADDRESS
Madison St.

7. CITY OR TOWN IF RURAL, VICINITY
Scott City

8. DESCRIPTION OF LOCATION

9. COORDINATES UTM
LAT
LONG

10. SITE ( ) STRUCTURE ( )
BUILDING (X) OBJECT ( )

11. ON NATIONAL REGISTER? YES ( ) NO (X)

12. IS IT ELIGIBLE? YES ( ) NO (X)

13. PART OF ESTAB. HIST. DISTRICT? YES ( ) NO (X)

14. DISTRICT POTENTIAL? YES ( ) NO (X)

15. NAME OF ESTABLISHED DISTRICT

16. THEMATIC CATEGORY
Residence

17. DATE(S) OR PERIOD
1910's

18. STYLE OR DESIGN
Cube frame

19. ARCHITECT OR ENGINEER

20. CONTRACTOR OR BUILDER

21. ORIGINAL USE, IF APPARENT
Resident

22. PRESENT USE
Resident

23. OWNERSHIP PUBLIC ( ) PRIVATE (X)

24. OWNER'S NAME AND ADDRESS IF KNOWN

25. OPEN TO PUBLIC? YES ( ) NO (X)

26. LOCAL CONTACT PERSON OR ORGANIZATION

27. OTHER SURVEYS IN WHICH INCLUDED

28. NO. OF STORIES 1

29. BASEMENT? YES (X) NO ( )

30. FOUNDATION MATERIAL
Concrete Block

31. WALL CONSTRUCTION
Wooden Frame

32. ROOF TYPE AND MATERIAL
Hipped tin

33. NO. OF BAYS
FRONT 3 SIDE 2

34. WALL TREATMENT
Alum. Siding

35. PLAN SHAPE Cube

36. CHANGES (EXPLAIN IN NO. 42) ADDITION (X) ALTERED (X) MOVED ( )

37. CONDITION
INTERIOR Fair
EXTERIOR Fair

38. PRESERVATION UNDERWAY? YES ( ) NO (X)

39. ENDANGERED? BY WHAT? YES ( ) NO (X)

40. VISIBLE FROM PUBLIC ROAD? YES (X) NO ( )

41. DISTANCE FROM AND FRONTAGE ON ROAD

42. FURTHER DESCRIPTION OF IMPORTANT FEATURES

Addition - Enclosed Front porch,
Enclosed back yard.

PHOTO MUST 13-22 BE PROVIDED

43. HISTORY AND SIGNIFICANCE

44. DESCRIPTION OF ENVIRONMENT AND OUTBUILDINGS

45. SOURCES OF INFORMATION

46. PREPARED BY

47. ORGANIZATION

48. DATE 49. REVISION DATE(S)



ST-AS-007-295

MISSOURI OFFICE OF HISTORIC PRESERVATION

ARCHITECTURAL/HISTORIC INVENTORY SURVEY FORM

1. NO.

2. COUNTY
Scott

3. LOCATION OF NEGATIVES

4. PRESENT LOCAL NAME(S) OR DESIGNATION(S)

5. OTHER NAME(S)

6. SPECIFIC LEGAL LOCATION
TOWNSHIP_____ RANGE_____ SECTION _____
IF CITY OR TOWN, STREET ADDRESS
Madison

7. CITY OR TOWN IF RURAL, VICINITY
Scott City

8. DESCRIPTION OF LOCATION

9. COORDINATES UTM
LAT
LONG

10. SITE ( ) STRUCTURE ( )
BUILDING (X) OBJECT ( )

11. ON NATIONAL REGISTER? YES ( ) NO (X)

12. IS IT ELIGIBLE? YES ( ) NO (X)

13. PART OF ESTAB. HIST. DISTRICT? YES ( ) NO (X)

14. DISTRICT POTENTIAL? YES ( ) NO (X)

15. NAME OF ESTABLISHED DISTRICT

16. THEMATIC CATEGORY
Resident

17. DATE(S) OR PERIOD
1930's

18. STYLE OR DESIGN
Cube Frame

19. ARCHITECT OR ENGINEER

20. CONTRACTOR OR BUILDER

21. ORIGINAL USE, IF APPARENT
Residence

22. PRESENT USE
Residence

23. OWNERSHIP PUBLIC ( ) PRIVATE (X)

24. OWNER'S NAME AND ADDRESS IF KNOWN

25. OPEN TO PUBLIC? YES ( ) NO (X)

26. LOCAL CONTACT PERSON OR ORGANIZATION

27. OTHER SURVEYS IN WHICH INCLUDED

28. NO. OF STORIES 1

29. BASEMENT? YES ( ) NO (X)

30. FOUNDATION MATERIAL
Block

31. WALL CONSTRUCTION
Wooden Frame

32. ROOF TYPE AND MATERIAL
Hip-Asph.

33. NO. OF BAYS
FRONT 3 SIDE 1

34. WALL TREATMENT
Alum. Siding

35. PLAN SHAPE Cube

36. CHANGES (EXPLAIN IN NO. 42) ADDITION ( ) ALTERED ( ) MOVED ( )

37. CONDITION
INTERIOR_____
EXTERIOR Fair

38. PRESERVATION UNDERWAY? YES ( ) NO (X)

39. ENDANGERED? BY WHAT? YES ( ) NO (X)

40. VISIBLE FROM PUBLIC ROAD? YES (X) NO ( )

41. DISTANCE FROM AND FRONTAGE ON ROAD

42. FURTHER DESCRIPTION OF IMPORTANT FEATURES

PHOTO MUST 13-21 BE PROVIDED

43. HISTORY AND SIGNIFICANCE

44. DESCRIPTION OF ENVIRONMENT AND OUTBUILDINGS

45. SOURCES OF INFORMATION

46. PREPARED BY

47. ORGANIZATION

48. DATE | 49. REVISION DATE(S)



ST AS-007 296

MISSOURI OFFICE OF HISTORIC PRESERVATION

ARCHITECTURAL/HISTORIC INVENTORY SURVEY FORM

1. NO.

2. COUNTY
Scott

3. LOCATION OF NEGATIVES

4. PRESENT LOCAL NAME(S) OR DESIGNATION(S)

5. OTHER NAME(S)

6. SPECIFIC LEGAL LOCATION
TOWNSHIP _____ RANGE _____ SECTION _____
IF CITY OR TOWN, STREET ADDRESS
Madison

7. CITY OR TOWN IF RURAL, VICINITY
Scott City

8. DESCRIPTION OF LOCATION

9. COORDINATES UTM
LAT
LONG

10. SITE ( ) STRUCTURE ( )
BUILDING ( ) OBJECT ( )

11. ON NATIONAL REGISTER? YES ( ) NO ( )

12. IS IT ELIGIBLE? YES ( ) NO ( )

13. PART OF ESTAB. HIST. DISTRICT? YES ( ) NO ( )

14. DISTRICT POTENTIAL? YES ( ) NO ( )

15. NAME OF ESTABLISHED DISTRICT

16. THEMATIC CATEGORY

17. DATE(S) OR PERIOD
1910's

18. STYLE OR DESIGN
German

19. ARCHITECT OR ENGINEER

20. CONTRACTOR OR BUILDER

21. ORIGINAL USE, IF APPARENT
Poss. Rail Depot

22. PRESENT USE
Residential

23. OWNERSHIP PUBLIC ( ) PRIVATE (X)

24. OWNER'S NAME AND ADDRESS IF KNOWN

25. OPEN TO PUBLIC? YES ( ) NO (X)

26. LOCAL CONTACT PERSON OR ORGANIZATION

27. OTHER SURVEYS IN WHICH INCLUDED

28. NO. OF STORIES 1

29. BASEMENT? YES (X) NO ( )

30. FOUNDATION MATERIAL
Brick

31. WALL CONSTRUCTION
Brick

32. ROOF TYPE AND MATERIAL
low pitched asph.

33. NO. OF BAYS
FRONT 3 SIDE

34. WALL TREATMENT
Brick

35. PLAN SHAPE Rect.

36. CHANGES (EXPLAIN IN NO. 42) ADDITION ( ) ALTERED (X) MOVED ( )

37. CONDITION
INTERIOR _____
EXTERIOR _____

38. PRESERVATION UNDERWAY? YES ( ) NO ( )

39. ENDANGERED? BY WHAT? YES ( ) NO ( )

40. VISIBLE FROM PUBLIC ROAD? YES ( ) NO ( )

41. DISTANCE FROM AND FRONTAGE ON ROAD

42. FURTHER DESCRIPTION OF IMPORTANT FEATURES

Possible porch across front
New roof (?) no Chimneys

PHOTO MUST BE PROVIDED
14-2
14-3
14-5

43. HISTORY AND SIGNIFICANCE

44. DESCRIPTION OF ENVIRONMENT AND OUTBUILDINGS

45. SOURCES OF INFORMATION

46. PREPARED BY

47. ORGANIZATION

48. DATE

49. REVISION DATE(S)





ST-AS-007-297

MISSOURI OFFICE OF HISTORIC PRESERVATION

ARCHITECTURAL/HISTORIC INVENTORY SURVEY FORM

1. NO.

2. COUNTY
Scott

3. LOCATION OF NEGATIVES

4. PRESENT LOCAL NAME(S) OR DESIGNATION(S)

5. OTHER NAME(S)

6. SPECIFIC LEGAL LOCATION
TOWNSHIP _____ RANGE _____ SECTION _____
IF CITY OR TOWN, STREET ADDRESS
Madison St.

7. CITY OR TOWN IF RURAL, VICINITY
Scott City

8. DESCRIPTION OF LOCATION

9. COORDINATES UTM
LAT
LONG

10. SITE ( ) STRUCTURE ( )
BUILDING ( ) OBJECT (X)

11. ON NATIONAL REGISTER? YES ( ) NO (X)

12. IS IT ELIGIBLE? YES ( ) NO (X)

13. PART OF ESTAB. HIST. DISTRICT? YES ( ) NO (X)

14. DISTRICT POTENTIAL? YES ( ) NO (X)

15. NAME OF ESTABLISHED DISTRICT

16. THEMATIC CATEGORY

17. DATE(S) OR PERIOD
1970's

18. STYLE OR DESIGN
Trailer

19. ARCHITECT OR ENGINEER

20. CONTRACTOR OR BUILDER

21. ORIGINAL USE, IF APPARENT
Residence

22. PRESENT USE
Residence

23. OWNERSHIP PUBLIC ( ) PRIVATE (X)

24. OWNER'S NAME AND ADDRESS IF KNOWN

25. OPEN TO PUBLIC? YES ( ) NO (X)

26. LOCAL CONTACT PERSON OR ORGANIZATION

27. OTHER SURVEYS IN WHICH INCLUDED

28. NO. OF STORIES 1

29. BASEMENT? YES ( ) NO (X)

30. FOUNDATION MATERIAL
Concrete Blocks

31. WALL CONSTRUCTION
Metal

32. ROOF TYPE AND MATERIAL
Pitch/Gable/Asb. Shingle

33. NO. OF BAYS
FRONT 5 SIDE 1

34. WALL TREATMENT
Metal

35. PLAN SHAPE Rect.

36. CHANGES (EXPLAIN IN NO. 42) ADDITION (X) ALTERED ( ) MOVED ( )

37. CONDITION
INTERIOR Excellent
EXTERIOR Excellent

38. PRESERVATION UNDERWAY? YES ( ) NO (X)

39. ENDANGERED? BY WHAT? YES ( ) NO (X)

40. VISIBLE FROM PUBLIC ROAD? YES (X) NO ( )

41. DISTANCE FROM AND FRONTAGE ON ROAD

42. FURTHER DESCRIPTION OF IMPORTANT FEATURES

Addition - Garage on west side

14-1

PHOTO MUST BE PROVIDED

43. HISTORY AND SIGNIFICANCE

44. DESCRIPTION OF ENVIRONMENT AND OUTBUILDINGS

45. SOURCES OF INFORMATION

46. PREPARED BY

47. ORGANIZATION

48. DATE

49. REVISION DATE(S)



ST-AS-007-298

MISSOURI OFFICE OF HISTORIC PRESERVATION

ARCHITECTURAL/HISTORIC INVENTORY SURVEY FORM

1. NO.

2. COUNTY
Scott

3. LOCATION OF NEGATIVES

4. PRESENT LOCAL NAME(S) OR DESIGNATION(S)

5. OTHER NAME(S)

6. SPECIFIC LEGAL LOCATION
TOWNSHIP_____ RANGE_____ SECTION_____
IF CITY OR TOWN, STREET ADDRESS
Madison & Mildred

7. CITY OR TOWN IF RURAL, VICINITY
Scott City

8. DESCRIPTION OF LOCATION

9. COORDINATES UTM
LAT
LONG

10. SITE ( ) STRUCTURE ( )
BUILDING (X) OBJECT ( )

11. ON NATIONAL REGISTER? YES ( ) NO (X)

12. IS IT ELIGIBLE? YES ( ) NO (X)

13. PART OF ESTAB. HIST. DISTRICT? YES ( ) NO (X)

14. DISTRICT POTENTIAL? YES ( ) NO (X)

15. NAME OF ESTABLISHED DISTRICT

16. THEMATIC CATEGORY
Resident

17. DATE(S) OR PERIOD
1930's

18. STYLE OR DESIGN
Rural - Frame Cube

19. ARCHITECT OR ENGINEER

20. CONTRACTOR OR BUILDER

21. ORIGINAL USE, IF APPARENT
Residence

22. PRESENT USE
Residence

23. OWNERSHIP PUBLIC ( ) PRIVATE (X)

24. OWNER'S NAME AND ADDRESS IF KNOWN

25. OPEN TO PUBLIC? YES ( ) NO (X)

26. LOCAL CONTACT PERSON OR ORGANIZATION

27. OTHER SURVEYS IN WHICH INCLUDED

28. NO. OF STORIES 1½

29. BASEMENT? YES ( ) NO (X)

30. FOUNDATION MATERIAL
Poured Concrete

31. WALL CONSTRUCTION
Wood frame

32. ROOF TYPE AND MATERIAL
Pitched - Asph.

33. NO. OF BAYS
FRONT 3 SIDE 4

34. WALL TREATMENT
Alum. Siding - Stone

35. PLAN SHAPE Cube

36. CHANGES (EXPLAIN IN NO. 42) ADDITION (X) ALTERED (X) MOVED ( )

37. CONDITION
INTERIOR_____
EXTERIOR Good

38. PRESERVATION UNDERWAY? YES ( ) NO (X)

39. ENDANGERED? BY WHAT? YES ( ) NO (X)

40. VISIBLE FROM PUBLIC ROAD? YES (X) NO ( )

41. DISTANCE FROM AND FRONTAGE ON ROAD

42. FURTHER DESCRIPTION OF IMPORTANT FEATURES

PHOTO MUST 13-35 BE PROVIDED

43. HISTORY AND SIGNIFICANCE

44. DESCRIPTION OF ENVIRONMENT AND OUTBUILDINGS

45. SOURCES OF INFORMATION

46. PREPARED BY

47. ORGANIZATION

48. DATE | 49. REVISION DATE(S)



ST-AS-007-299

MISSOURI OFFICE OF HISTORIC PRESERVATION

ARCHITECTURAL/HISTORIC INVENTORY SURVEY FORM

1. NO.

2. COUNTY Scott

3. LOCATION OF NEGATIVES

4. PRESENT LOCAL NAME(S) OR DESIGNATION(S)

5. OTHER NAME(S)

6. SPECIFIC LEGAL LOCATION
TOWNSHIP_____ RANGE_____ SECTION _____
IF CITY OR TOWN, STREET ADDRESS
Madison & Mildred

7. CITY OR TOWN IF RURAL, VICINITY
Scott City

8. DESCRIPTION OF LOCATION

9. COORDINATES UTM
LAT
LONG

10. SITE ( ) STRUCTURE ( )
BUILDING ( ) OBJECT ( )

11. ON NATIONAL REGISTER? YES ( ) NO ( )

12. IS IT ELIGIBLE? YES ( ) NO ( )

13. PART OF ESTAB. HIST. DISTRICT? YES ( ) NO ( )

14. DISTRICT POTENTIAL? YES ( ) NO ( )

15. NAME OF ESTABLISHED DISTRICT

16. THEMATIC CATEGORY
Commercial

17. DATE(S) OR PERIOD

18. STYLE OR DESIGN
??

19. ARCHITECT OR ENGINEER

20. CONTRACTOR OR BUILDER

21. ORIGINAL USE, IF APPARENT
Commercial Building

22. PRESENT USE

23. OWNERSHIP PUBLIC ( ) PRIVATE (X)

24. OWNER'S NAME AND ADDRESS IF KNOWN

25. OPEN TO PUBLIC? YES (X) NO ( )

26. LOCAL CONTACT PERSON OR ORGANIZATION

27. OTHER SURVEYS IN WHICH INCLUDED

28. NO. OF STORIES 1

29. BASEMENT? YES ( ) NO (X)

30. FOUNDATION MATERIAL
Block

31. WALL CONSTRUCTION
Block

32. ROOF TYPE AND MATERIAL
Flat

33. NO. OF BAYS
FRONT 6 SIDE

34. WALL TREATMENT

35. PLAN SHAPE Irregular

36. CHANGES (EXPLAIN IN NO. 42) ADDITION ( ) ALTERED ( ) MOVED ( )

37. CONDITION
INTERIOR_____
EXTERIOR_____

38. PRESERVATION UNDERWAY? YES ( ) NO ( )

39. ENDANGERED? BY WHAT? YES ( ) NO ( )

40. VISIBLE FROM PUBLIC ROAD? YES ( ) NO ( )

41. DISTANCE FROM AND FRONTAGE ON ROAD

42. FURTHER DESCRIPTION OF IMPORTANT FEATURES

14-0

PHOTO MUST BE PROVIDED

43. HISTORY AND SIGNIFICANCE

44. DESCRIPTION OF ENVIRONMENT AND OUTBUILDINGS

45. SOURCES OF INFORMATION

46. PREPARED BY

47. ORGANIZATION

48. DATE

49. REVISION DATE(S)



ST AS-007-300

MISSOURI OFFICE OF HISTORIC PRESERVATION

ARCHITECTURAL/HISTORIC INVENTORY SURVEY FORM

1. NO.

2. COUNTY: Scott

3. LOCATION OF NEGATIVES

4. PRESENT LOCAL NAME(S) OR DESIGNATION(S)

5. OTHER NAME(S)

6. SPECIFIC LEGAL LOCATION
TOWNSHIP _____ RANGE _____ SECTION _____
IF CITY OR TOWN, STREET ADDRESS: Madison & Mississippi Street

7. CITY OR TOWN IF RURAL, VICINITY: Scott City

8. DESCRIPTION OF LOCATION

9. COORDINATES UTM
LAT
LONG

10. SITE ( ) STRUCTURE ( )
BUILDING (X) OBJECT ( )

11. ON NATIONAL REGISTER? YES ( ) NO (X)

12. IS IT ELIGIBLE? YES ( ) NO (X)

13. PART OF ESTAB. HIST. DISTRICT? YES ( ) NO (X)

14. DISTRICT POTENTIAL? YES ( ) NO (X)

15. NAME OF ESTABLISHED DISTRICT

16. THEMATIC CATEGORY: Resident

17. DATE(S) OR PERIOD: 1920's

18. STYLE OR DESIGN: Folk-Frame

19. ARCHITECT OR ENGINEER

20. CONTRACTOR OR BUILDER

21. ORIGINAL USE, IF APPARENT: Resident

22. PRESENT USE: Resident

23. OWNERSHIP PUBLIC ( ) PRIVATE (X)

24. OWNER'S NAME AND ADDRESS IF KNOWN

25. OPEN TO PUBLIC? YES ( ) NO (X)

26. LOCAL CONTACT PERSON OR ORGANIZATION

27. OTHER SURVEYS IN WHICH INCLUDED

28. NO. OF STORIES: 1

29. BASEMENT? YES ( ) NO (X)

30. FOUNDATION MATERIAL: Brick

31. WALL CONSTRUCTION: Wooden Frame

32. ROOF TYPE AND MATERIAL: Hipped Asb.

33. NO. OF BAYS FRONT 2 SIDE 3

34. WALL TREATMENT: Asb. Shingle siding

35. PLAN SHAPE: Rect.

36. CHANGES (EXPLAIN IN NO. 42) ADDITION ( ) ALTERED ( ) MOVED ( )

37. CONDITION INTERIOR: Poor EXTERIOR: Poor

38. PRESERVATION UNDERWAY? YES ( ) NO (X)

39. ENDANGERED? BY WHAT? YES ( ) NO (X)

40. VISIBLE FROM PUBLIC ROAD? YES (X) NO ( )

41. DISTANCE FROM AND FRONTAGE ON ROAD

42. FURTHER DESCRIPTION OF IMPORTANT FEATURES

PHOTO MUST BE PROVIDED 13-20

43. HISTORY AND SIGNIFICANCE

44. DESCRIPTION OF ENVIRONMENT AND OUTBUILDINGS

45. SOURCES OF INFORMATION

46. PREPARED BY

47. ORGANIZATION

48. DATE | 49. REVISION DATE(S)



ST-AS-007-301

MISSOURI OFFICE OF HISTORIC PRESERVATION

ARCHITECTURAL/HISTORIC INVENTORY SURVEY FORM

1. NO.

2. COUNTY: Scott

3. LOCATION OF NEGATIVES

4. PRESENT LOCAL NAME(S) OR DESIGNATION(S): Central barber shop

5. OTHER NAME(S)

6. SPECIFIC LEGAL LOCATION
TOWNSHIP_____ RANGE_____ SECTION _____
IF CITY OR TOWN, STREET ADDRESS: 310 Main

7. CITY OR TOWN IF RURAL, VICINITY: Scott City

8. DESCRIPTION OF LOCATION

9. COORDINATES UTM
LAT
LONG

10. SITE ( ) STRUCTURE ( )
BUILDING (+) OBJECT ( )

11. ON NATIONAL REGISTER? YES ( ) NO (+)

12. IS IT ELIGIBLE? YES ( ) NO (+)

13. PART OF ESTAB. HIST. DISTRICT? YES ( ) NO (+)

14. DISTRICT POTENTIAL? YES ( ) NO (+)

15. NAME OF ESTABLISHED DISTRICT

16. THEMATIC CATEGORY: commercial

17. DATE(S) OR PERIOD: 1905

18. STYLE OR DESIGN: folk

19. ARCHITECT OR ENGINEER

20. CONTRACTOR OR BUILDER

21. ORIGINAL USE, IF APPARENT: resident

22. PRESENT USE: commercial

23. OWNERSHIP PUBLIC ( ) PRIVATE (+)

24. OWNER'S NAME AND ADDRESS IF KNOWN

25. OPEN TO PUBLIC? YES (+) NO ( )

26. LOCAL CONTACT PERSON OR ORGANIZATION

27. OTHER SURVEYS IN WHICH INCLUDED

28. NO. OF STORIES: 1

29. BASEMENT? YES ( ) NO (+)

30. FOUNDATION MATERIAL: concrete

31. WALL CONSTRUCTION: brick

32. ROOF TYPE AND MATERIAL: hipped/metal

33. NO. OF BAYS FRONT 4 SIDE 0

34. WALL TREATMENT

35. PLAN SHAPE: rect.

36. CHANGES (EXPLAIN IN NO. 42) ADDITION ( ) ALTERED ( ) MOVED ( )

37. CONDITION INTERIOR: good EXTERIOR: good

38. PRESERVATION UNDERWAY? YES ( ) NO (+)

39. ENDANGERED? BY WHAT? YES ( ) NO (+)

40. VISIBLE FROM PUBLIC ROAD? YES (+) NO ( )

41. DISTANCE FROM AND FRONTAGE ON ROAD

42. FURTHER DESCRIPTION OF IMPORTANT FEATURES

PHOTO MUST 22-24 BE PROVIDED

43. HISTORY AND SIGNIFICANCE

44. DESCRIPTION OF ENVIRONMENT AND OUTBUILDINGS

45. SOURCES OF INFORMATION

46. PREPARED BY

47. ORGANIZATION

48. DATE | 49. REVISION DATE(S)


OPEN
310
3

ST-AS-007-302

MISSOURI OFFICE OF HISTORIC PRESERVATION

ARCHITECTURAL/HISTORIC INVENTORY SURVEY FORM

1. NO.

2. COUNTY: Scott

3. LOCATION OF NEGATIVES

4. PRESENT LOCAL NAME(S) OR DESIGNATION(S): Scott City Office Center, Fireplace Ctr., Key Realty, SEMO Port

5. OTHER NAME(S)

6. SPECIFIC LEGAL LOCATION
TOWNSHIP_____ RANGE_____ SECTION_____
IF CITY OR TOWN, STREET ADDRESS: 400 Main

7. CITY OR TOWN IF RURAL, VICINITY: Scott City

8. DESCRIPTION OF LOCATION

9. COORDINATES UTM
LAT
LONG

10. SITE ( ) STRUCTURE ( )
BUILDING ( ) OBJECT ( )

11. ON NATIONAL REGISTER? YES ( ) NO ( )

12. IS IT ELIGIBLE? YES ( ) NO ( )

13. PART OF ESTAB. HIST. DISTRICT? YES ( ) NO ( )

14. DISTRICT POTENTIAL? YES ( ) NO ( )

15. NAME OF ESTABLISHED DISTRICT

16. THEMATIC CATEGORY: Res.

17. DATE(S) OR PERIOD: 1930's

18. STYLE OR DESIGN: Commercial

19. ARCHITECT OR ENGINEER

20. CONTRACTOR OR BUILDER

21. ORIGINAL USE, IF APPARENT: Commercial

22. PRESENT USE: Multi-office

23. OWNERSHIP PUBLIC ( ) PRIVATE (X)

24. OWNER'S NAME AND ADDRESS IF KNOWN

25. OPEN TO PUBLIC? YES (X) NO ( )

26. LOCAL CONTACT PERSON OR ORGANIZATION

27. OTHER SURVEYS IN WHICH INCLUDED

28. NO. OF STORIES

29. BASEMENT? YES ( ) NO (X)

30. FOUNDATION MATERIAL

31. WALL CONSTRUCTION

32. ROOF TYPE AND MATERIAL: Flat

33. NO. OF BAYS FRONT 8 SIDE 0

34. WALL TREATMENT: Brick Facade

35. PLAN SHAPE: Cube

36. CHANGES (EXPLAIN IN NO. 42) ADDITION ( ) ALTERED (X) MOVED ( )
Survey

37. CONDITION
INTERIOR_____
EXTERIOR Excellent

38. PRESERVATION UNDERWAY? YES ( ) NO (X)

39. ENDANGERED? BY WHAT? YES ( ) NO (X)

40. VISIBLE FROM PUBLIC ROAD? YES ( ) NO ( )

41. DISTANCE FROM AND FRONTAGE ON ROAD

42. FURTHER DESCRIPTION OF IMPORTANT FEATURES
Brick stone facade - Alum. upper 1/3 ship cover

15-6 PHOTO MUST BE PROVIDED

43. HISTORY AND SIGNIFICANCE

44. DESCRIPTION OF ENVIRONMENT AND OUTBUILDINGS

45. SOURCES OF INFORMATION

46. PREPARED BY

47. ORGANIZATION


PLACE CENTER
KEY REALTY

ST-AS-007-303

MISSOURI OFFICE OF HISTORIC PRESERVATION

ARCHITECTURAL/HISTORIC INVENTORY SURVEY FORM

1. NO.

2. COUNTY
Scott

3. LOCATION OF NEGATIVES

4. PRESENT LOCAL NAME(S) OR DESIGNATION(S)

5. OTHER NAME(S)

6. SPECIFIC LEGAL LOCATION
TOWNSHIP_____ RANGE_____ SECTION_____
IF CITY OR TOWN, STREET ADDRESS
401 Main

7. CITY OR TOWN IF RURAL, VICINITY
Scott City

8. DESCRIPTION OF LOCATION

9. COORDINATES UTM
LAT
LONG

10. SITE ( ) STRUCTURE ( )
BUILDING ( ) OBJECT (X)

11. ON NATIONAL REGISTER? YES ( ) NO (X)

12. IS IT ELIGIBLE? YES ( ) NO (X)

13. PART OF ESTAB. HIST. DISTRICT? YES ( ) NO (X)

14. DISTRICT POTENTIAL? YES ( ) NO (X)

15. NAME OF ESTABLISHED DISTRICT

16. THEMATIC CATEGORY
Residence

17. DATE(S) OR PERIOD
1970's

18. STYLE OR DESIGN
Trailer

19. ARCHITECT OR ENGINEER

20. CONTRACTOR OR BUILDER
Montgomery Homes

21. ORIGINAL USE, IF APPARENT
Residence

22. PRESENT USE
Residence

23. OWNERSHIP PUBLIC ( ) PRIVATE (X)

24. OWNER'S NAME AND ADDRESS IF KNOWN

25. OPEN TO PUBLIC? YES ( ) NO (X)

26. LOCAL CONTACT PERSON OR ORGANIZATION

27. OTHER SURVEYS IN WHICH INCLUDED

28. NO. OF STORIES 1

29. BASEMENT? YES ( ) NO (X)

30. FOUNDATION MATERIAL
Concrete Block

31. WALL CONSTRUCTION
Metal

32. ROOF TYPE AND MATERIAL
N/A

33. NO. OF BAYS
FRONT 7 SIDE 1

34. WALL TREATMENT

35. PLAN SHAPE Rect.

36. CHANGES (EXPLAIN IN NO. 42) ADDITION ( ) ALTERED ( ) MOVED ( )

37. CONDITION
INTERIOR Good
EXTERIOR Good

38. PRESERVATION UNDERWAY? YES ( ) NO (X)

39. ENDANGERED? BY WHAT? YES ( ) NO (X)

40. VISIBLE FROM PUBLIC ROAD? YES (X) NO ( )

41. DISTANCE FROM AND FRONTAGE ON ROAD

42. FURTHER DESCRIPTION OF IMPORTANT FEATURES

PHOTO MUST 18-20 BE PROVIDED

43. HISTORY AND SIGNIFICANCE

44. DESCRIPTION OF ENVIRONMENT AND OUTBUILDINGS

45. SOURCES OF INFORMATION

46. PREPARED BY

47. ORGANIZATION

48. DATE | 49. REVISION DATE(S)



ST AS 007-304

MISSOURI OFFICE OF HISTORIC PRESERVATION

ARCHITECTURAL/HISTORIC INVENTORY SURVEY FORM

1. NO.

2. COUNTY: Scott

3. LOCATION OF NEGATIVES

4. PRESENT LOCAL NAME(S) OR DESIGNATION(S)

5. OTHER NAME(S)

6. SPECIFIC LEGAL LOCATION
TOWNSHIP_____ RANGE_____ SECTION _____
IF CITY OR TOWN, STREET ADDRESS: 401 Main

7. CITY OR TOWN IF RURAL, VICINITY: Scott City

8. DESCRIPTION OF LOCATION

9. COORDINATES UTM
LAT
LONG

10. SITE ( ) STRUCTURE ( )
BUILDING ( ) OBJECT (X)

11. ON NATIONAL REGISTER? YES ( ) NO (X)

12. IS IT ELIGIBLE? YES ( ) NO (X)

13. PART OF ESTAB. HIST. DISTRICT? YES ( ) NO (X)

14. DISTRICT POTENTIAL? YES ( ) NO (X)

15. NAME OF ESTABLISHED DISTRICT

16. THEMATIC CATEGORY: Residence

17. DATE(S) OR PERIOD: 1970's

18. STYLE OR DESIGN: Trailer

19. ARCHITECT OR ENGINEER

20. CONTRACTOR OR BUILDER

21. ORIGINAL USE, IF APPARENT: Residence

22. PRESENT USE: Residence

23. OWNERSHIP PUBLIC ( ) PRIVATE (X)

24. OWNER'S NAME AND ADDRESS IF KNOWN

25. OPEN TO PUBLIC? YES ( ) NO (X)

26. LOCAL CONTACT PERSON OR ORGANIZATION

27. OTHER SURVEYS IN WHICH INCLUDED

28. NO. OF STORIES: 1

29. BASEMENT? YES ( ) NO (X)

30. FOUNDATION MATERIAL: Concrete Block

31. WALL CONSTRUCTION: Metal

32. ROOF TYPE AND MATERIAL: N/A

33. NO. OF BAYS FRONT 5 SIDE 1

34. WALL TREATMENT

35. PLAN SHAPE: Rect.

36. CHANGES (EXPLAIN IN NO. 42) ADDITION (X) ALTERED ( ) MOVED ( )

37. CONDITION
INTERIOR: Good
EXTERIOR: Good

38. PRESERVATION UNDERWAY? YES ( ) NO (X)

39. ENDANGERED? BY WHAT? YES ( ) NO (X)

40. VISIBLE FROM PUBLIC ROAD? YES (X) NO ( )

41. DISTANCE FROM AND FRONTAGE ON ROAD

42. FURTHER DESCRIPTION OF IMPORTANT FEATURES

Addition - Metal frame carport.

PHOTO MUST BE PROVIDED

18-26

43. HISTORY AND SIGNIFICANCE

44. DESCRIPTION OF ENVIRONMENT AND OUTBUILDINGS

45. SOURCES OF INFORMATION

46. PREPARED BY

47. ORGANIZATION

48. DATE | 49. REVISION DATE(S)



ST-AS-001-305

MISSOURI OFFICE OF HISTORIC PRESERVATION

ARCHITECTURAL/HISTORIC INVENTORY SURVEY FORM

1. NO.

2. COUNTY Scott

3. LOCATION OF NEGATIVES

4. PRESENT LOCAL NAME(S) OR DESIGNATION(S)

5. OTHER NAME(S)

6. SPECIFIC LEGAL LOCATION
TOWNSHIP_____ RANGE_____ SECTION _____
IF CITY OR TOWN, STREET ADDRESS
401 Main #4

7. CITY OR TOWN IF RURAL, VICINITY
Scott City

8. DESCRIPTION OF LOCATION

9. COORDINATES UTM
LAT
LONG

10. SITE ( ) STRUCTURE ( )
BUILDING ( ) OBJECT (X)

11. ON NATIONAL REGISTER? YES ( ) NO (X)

12. IS IT ELIGIBLE? YES ( ) NO (X)

13. PART OF ESTAB. HIST. DISTRICT? YES ( ) NO (X)

14. DISTRICT POTENTIAL? YES ( ) NO (X)

15. NAME OF ESTABLISHED DISTRICT

16. THEMATIC CATEGORY
Residence

17. DATE(S) OR PERIOD
1970's

18. STYLE OR DESIGN
Trailer

19. ARCHITECT OR ENGINEER

20. CONTRACTOR OR BUILDER
Ramada

21. ORIGINAL USE, IF APPARENT
Residence

22. PRESENT USE
Residence

23. OWNERSHIP PUBLIC ( ) PRIVATE (X)

24. OWNER'S NAME AND ADDRESS IF KNOWN

25. OPEN TO PUBLIC? YES ( ) NO (X)

26. LOCAL CONTACT PERSON OR ORGANIZATION

27. OTHER SURVEYS IN WHICH INCLUDED

28. NO. OF STORIES 1

29. BASEMENT? YES ( ) NO (X)

30. FOUNDATION MATERIAL
Concrete Block

31. WALL CONSTRUCTION
Metal

32. ROOF TYPE AND MATERIAL
N/A

33. NO. OF BAYS FRONT 4 SIDE 1

34. WALL TREATMENT
Metal

35. PLAN SHAPE Rect.

36. CHANGES (EXPLAIN IN NO. 42) ADDITION ( ) ALTERED ( ) MOVED ( )
N/A

37. CONDITION
INTERIOR Good
EXTERIOR Good

38. PRESERVATION UNDERWAY? YES ( ) NO (X)

39. ENDANGERED? BY WHAT? YES ( ) NO (X)

40. VISIBLE FROM PUBLIC ROAD? YES (X) NO ( )

41. DISTANCE FROM AND FRONTAGE ON ROAD

42. FURTHER DESCRIPTION OF IMPORTANT FEATURES

PHOTO MUST 18-24 BE PROVIDED

43. HISTORY AND SIGNIFICANCE

44. DESCRIPTION OF ENVIRONMENT AND OUTBUILDINGS

45. SOURCES OF INFORMATION

46. PREPARED BY

47. ORGANIZATION

48. DATE

49. REVISION DATE(S)



ST AS-007-306

MISSOURI OFFICE OF HISTORIC PRESERVATION

ARCHITECTURAL/HISTORIC INVENTORY SURVEY FORM

1. NO.

2. COUNTY: Scott

3. LOCATION OF NEGATIVES

4. PRESENT LOCAL NAME(S) OR DESIGNATION(S)

5. OTHER NAME(S)

6. SPECIFIC LEGAL LOCATION
TOWNSHIP_____ RANGE_____ SECTION _____
IF CITY OR TOWN, STREET ADDRESS: 401 #6 Main

7. CITY OR TOWN IF RURAL, VICINITY: Scott City

8. DESCRIPTION OF LOCATION

9. COORDINATES UTM
LAT
LONG

10. SITE ( ) STRUCTURE ( )
BUILDING ( ) OBJECT (X)

11. ON NATIONAL REGISTER? YES ( ) NO (X)

12. IS IT ELIGIBLE? YES ( ) NO (X)

13. PART OF ESTAB. HIST. DISTRICT? YES ( ) NO (X)

14. DISTRICT POTENTIAL? YES ( ) NO (X)

15. NAME OF ESTABLISHED DISTRICT

16. THEMATIC CATEGORY: Residence

17. DATE(S) OR PERIOD: 1970's

18. STYLE OR DESIGN: Trailer

19. ARCHITECT OR ENGINEER

20. CONTRACTOR OR BUILDER: Marietta

21. ORIGINAL USE, IF APPARENT: Residence

22. PRESENT USE: Residence

23. OWNERSHIP PUBLIC ( ) PRIVATE (X)

24. OWNER'S NAME AND ADDRESS IF KNOWN

25. OPEN TO PUBLIC? YES ( ) NO (X)

26. LOCAL CONTACT PERSON OR ORGANIZATION

27. OTHER SURVEYS IN WHICH INCLUDED

28. NO. OF STORIES: 1

29. BASEMENT? YES ( ) NO (X)

30. FOUNDATION MATERIAL: Concrete Block

31. WALL CONSTRUCTION: Metal

32. ROOF TYPE AND MATERIAL: N/A

33. NO. OF BAYS FRONT 6 SIDE 1

34. WALL TREATMENT

35. PLAN SHAPE: Rect.

36. CHANGES (EXPLAIN IN NO. 42) ADDITION (X) ALTERED ( ) MOVED ( )

37. CONDITION
INTERIOR: Good
EXTERIOR: Good

38. PRESERVATION UNDERWAY? YES ( ) NO (X)

39. ENDANGERED? BY WHAT? YES ( ) NO (X)

40. VISIBLE FROM PUBLIC ROAD? YES (X) NO ( )

41. DISTANCE FROM AND FRONTAGE ON ROAD

42. FURTHER DESCRIPTION OF IMPORTANT FEATURES

Addition - Wooden frame front steps.

PHOTO MUST BE PROVIDED

18-22

43. HISTORY AND SIGNIFICANCE

44. DESCRIPTION OF ENVIRONMENT AND OUTBUILDINGS

45. SOURCES OF INFORMATION

46. PREPARED BY

47. ORGANIZATION

48. DATE | 49. REVISION DATE(S)



ST AS 007-307

MISSOURI OFFICE OF HISTORIC PRESERVATION

ARCHITECTURAL/HISTORIC INVENTORY SURVEY FORM

1. NO.

2. COUNTY
Scott

3. LOCATION OF NEGATIVES

4. PRESENT LOCAL NAME(S) OR DESIGNATION(S)
(Vacant) Bohannon's
MO. Utilities - Coin Laundry - Cleaners

5. OTHER NAME(S)

6. SPECIFIC LEGAL LOCATION
TOWNSHIP_____ RANGE_____ SECTION _____
IF CITY OR TOWN, STREET ADDRESS
500 Main

7. CITY OR TOWN IF RURAL, VICINITY
Scott City

8. DESCRIPTION OF LOCATION

9. COORDINATES UTM
LAT
LONG

10. SITE ( ) STRUCTURE ( )
BUILDING (X) OBJECT ( )

11. ON NATIONAL REGISTER? YES ( ) NO (X)

12. IS IT ELIGIBLE? YES ( ) NO (X)

13. PART OF ESTAB. HIST. DISTRICT? YES ( ) NO (X)

14. DISTRICT POTENTIAL? YES ( ) NO (X)

15. NAME OF ESTABLISHED DISTRICT

16. THEMATIC CATEGORY
Commercial

17. DATE(S) OR PERIOD
1930's

18. STYLE OR DESIGN
Comm. Flat Rect. Brick

19. ARCHITECT OR ENGINEER

20. CONTRACTOR OR BUILDER

21. ORIGINAL USE, IF APPARENT
Com.

22. PRESENT USE
Com.

23. OWNERSHIP PUBLIC ( ) PRIVATE (X)

24. OWNER'S NAME AND ADDRESS IF KNOWN

25. OPEN TO PUBLIC? YES (X) NO ( )

26. LOCAL CONTACT PERSON OR ORGANIZATION

27. OTHER SURVEYS IN WHICH INCLUDED

28. NO. OF STORIES

29. BASEMENT? YES ( ) NO ( )

30. FOUNDATION MATERIAL

31. WALL CONSTRUCTION

32. ROOF TYPE AND MATERIAL

33. NO. OF BAYS FRONT SIDE

34. WALL TREATMENT

35. PLAN SHAPE

36. CHANGES (EXPLAIN IN NO. 42) ADDITION ( ) ALTERED ( ) MOVED ( )

37. CONDITION
INTERIOR_____
EXTERIOR_____

38. PRESERVATION UNDERWAY? YES ( ) NO (X)

39. ENDANGERED? BY WHAT? YES ( ) NO (X)

40. VISIBLE FROM PUBLIC ROAD? YES (X) NO ( )

41. DISTANCE FROM AND FRONTAGE ON ROAD

42. FURTHER DESCRIPTION OF IMPORTANT FEATURES

15-8 PHOTO MUST BE PROVIDED

43. HISTORY AND SIGNIFICANCE

44. DESCRIPTION OF ENVIRONMENT AND OUTBUILDINGS

45. SOURCES OF INFORMATION

46. PREPARED BY

47. ORGANIZATION


BOHANNON'S CLEAN

ST-AS-007-308

MISSOURI OFFICE OF HISTORIC PRESERVATION

ARCHITECTURAL/HISTORIC INVENTORY SURVEY FORM

1. NO.

2. COUNTY Scott

3. LOCATION OF NEGATIVES

4. PRESENT LOCAL NAME(S) OR DESIGNATION(S)

5. OTHER NAME(S)

6. SPECIFIC LEGAL LOCATION TOWNSHIP_____ RANGE_____ SECTION _____
IF CITY OR TOWN, STREET ADDRESS 1016 Main

7. CITY OR TOWN IF RURAL, VICINITY Scott City

8. DESCRIPTION OF LOCATION

9. COORDINATES UTM
LAT
LONG

10. SITE ( ) STRUCTURE ( )
BUILDING ( ) OBJECT (X)

11. ON NATIONAL REGISTER? YES ( ) NO (X)

12. IS IT ELIGIBLE? YES ( ) NO (X)

13. PART OF ESTAB. HIST. DISTRICT? YES ( ) NO (X)

14. DISTRICT POTENTIAL? YES ( ) NO (X)

15. NAME OF ESTABLISHED DISTRICT

16. THEMATIC CATEGORY residence

17. DATE(S) OR PERIOD 1960

18. STYLE OR DESIGN trailer

19. ARCHITECT OR ENGINEER

20. CONTRACTOR OR BUILDER concord

21. ORIGINAL USE, IF APPARENT resident

22. PRESENT USE resident

23. OWNERSHIP PUBLIC ( ) PRIVATE (X)

24. OWNER'S NAME AND ADDRESS IF KNOWN

25. OPEN TO PUBLIC? YES ( ) NO (X)

26. LOCAL CONTACT PERSON OR ORGANIZATION

27. OTHER SURVEYS IN WHICH INCLUDED

28. NO. OF STORIES

29. BASEMENT? YES ( ) NO (X)

30. FOUNDATION MATERIAL concrete block

31. WALL CONSTRUCTION metal

32. ROOF TYPE AND MATERIAL metal

33. NO. OF BAYS FRONT 2 SIDE 6

34. WALL TREATMENT

35. PLAN SHAPE rect. L

36. CHANGES (EXPLAIN IN NO. 42) ADDITION (X) ALTERED ( ) MOVED ( )

37. CONDITION INTERIOR good EXTERIOR good

38. PRESERVATION UNDERWAY? YES ( ) NO (X)

39. ENDANGERED? BY WHAT? YES ( ) NO (X)

40. VISIBLE FROM PUBLIC ROAD? YES (X) NO ( )

41. DISTANCE FROM AND FRONTAGE ON ROAD

42. FURTHER DESCRIPTION OF IMPORTANT FEATURES

Add - room onto SW side - over hang porch

PHOTO MUST BE PROVIDED 22-6

43. HISTORY AND SIGNIFICANCE

44. DESCRIPTION OF ENVIRONMENT AND OUTBUILDINGS

45. SOURCES OF INFORMATION

46. PREPARED BY

47. ORGANIZATION

48. DATE 49. REVISION DATE(S)



ST-AS-007 309

MISSOURI OFFICE OF HISTORIC PRESERVATION

ARCHITECTURAL/HISTORIC INVENTORY SURVEY FORM

1. NO.

2. COUNTY
Scott

3. LOCATION OF NEGATIVES

4. PRESENT LOCAL NAME(S) OR DESIGNATION(S)

5. OTHER NAME(S)

6. SPECIFIC LEGAL LOCATION
TOWNSHIP_____ RANGE_____ SECTION _____
IF CITY OR TOWN, STREET ADDRESS
1106 Main & Kelley

7. CITY OR TOWN IF RURAL, VICINITY

8. DESCRIPTION OF LOCATION

9. COORDINATES UTM
LAT
LONG

10. SITE ( ) STRUCTURE ( )
BUILDING (X) OBJECT ( )

11. ON NATIONAL REGISTER ? YES ( ) NO (X)

12. IS IT ELIGIBLE? YES ( ) NO (X)

13. PART OF ESTAB. HIST. DISTRICT ? YES ( ) NO (X)

14. DISTRICT POTENTIAL? YES ( ) NO (X)

15. NAME OF ESTABLISHED DISTRICT

16. THEMATIC CATEGORY
commercial

17. DATE(S) OR PERIOD
19?

18. STYLE OR DESIGN
contemp.

19. ARCHITECT OR ENGINEER

20. CONTRACTOR OR BUILDER

21. ORIGINAL USE, IF APPARENT
commercial

22. PRESENT USE
commercial

23. OWNERSHIP PUBLIC ( ) PRIVATE ( )

24. OWNER'S NAME AND ADDRESS IF KNOWN

25. OPEN TO PUBLIC? YES ( ) NO ( )

26. LOCAL CONTACT PERSON OR ORGANIZATION

27. OTHER SURVEYS IN WHICH INCLUDED

28. NO. OF STORIES 1

29. BASEMENT ? YES ( ) NO (X)

30. FOUNDATION MATERIAL
not observed

31. WALL CONSTRUCTION
brick

32. ROOF TYPE AND MATERIAL
mansard

33. NO. OF BAYS FRONT 5 SIDE 2

34. WALL TREATMENT
brick red

35. PLAN SHAPE rect.

36. CHANGES (EXPLAIN IN NO. 42) ADDITION ( ) ALTERED (X) MOVED ( )

37. CONDITION
INTERIOR_____
EXTERIOR excellent

38. PRESERVATION UNDERWAY ? YES ( ) NO (X)

39. ENDANGERED? BY WHAT ? YES ( ) NO (X)

40. VISIBLE FROM PUBLIC ROAD ? YES (X) NO ( )

41. DISTANCE FROM AND FRONTAGE ON ROAD

42. FURTHER DESCRIPTION OF IMPORTANT FEATURES
Drastically altered

PHOTO MUST BE PROVIDED 21-25

43. HISTORY AND SIGNIFICANCE

44. DESCRIPTION OF ENVIRONMENT AND OUTBUILDINGS

45. SOURCES OF INFORMATION

46. PREPARED BY

47. ORGANIZATION

48. DATE

49. REVISION DATE(S)


BEAUTY SALON

ST-AS-007-310

MISSOURI OFFICE OF HISTORIC PRESERVATION

ARCHITECTURAL/HISTORIC INVENTORY SURVEY FORM

1. NO.

2. COUNTY Scott

3. LOCATION OF NEGATIVES

4. PRESENT LOCAL NAME(S) OR DESIGNATION(S)

5. OTHER NAME(S)

6. SPECIFIC LEGAL LOCATION
TOWNSHIP_____ RANGE_____ SECTION _____
IF CITY OR TOWN, STREET ADDRESS
1202 Main

7. CITY OR TOWN IF RURAL, VICINITY
Scott City

8. DESCRIPTION OF LOCATION

9. COORDINATES UTM
LAT
LONG

10. SITE ( ) STRUCTURE ( )
BUILDING (X) OBJECT ( )

11. ON NATIONAL REGISTER ? YES ( ) NO (X)

12. IS IT ELIGIBLE? YES ( ) NO (X)

13. PART OF ESTAB. HIST. DISTRICT? YES ( ) NO (X)

14. DISTRICT POTENTIAL? YES ( ) NO (X)

15. NAME OF ESTABLISHED DISTRICT

16. THEMATIC CATEGORY
resident

17. DATE(S) OR PERIOD
1970's - late

18. STYLE OR DESIGN
split level

19. ARCHITECT OR ENGINEER

20. CONTRACTOR OR BUILDER

21. ORIGINAL USE, IF APPARENT
resident

22. PRESENT USE
resident

23. OWNERSHIP PUBLIC ( ) PRIVATE (X)

24. OWNER'S NAME AND ADDRESS IF KNOWN

25. OPEN TO PUBLIC? YES ( ) NO (X)

26. LOCAL CONTACT PERSON OR ORGANIZATION

27. OTHER SURVEYS IN WHICH INCLUDED

28. NO. OF STORIES 1½

29. BASEMENT? YES (X) NO ( )

30. FOUNDATION MATERIAL
concrete

31. WALL CONSTRUCTION
frame/brick

32. ROOF TYPE AND MATERIAL
pitched asph. shingle

33. NO. OF BAYS FRONT 4 SIDE

34. WALL TREATMENT
alum./brick

35. PLAN SHAPE rect.

36. CHANGES (EXPLAIN IN NO. 42) ADDITION ( ) ALTERED ( ) MOVED ( )

37. CONDITION
INTERIOR excellent
EXTERIOR excellent

38. PRESERVATION UNDERWAY? YES ( ) NO (X)

39. ENDANGERED? BY WHAT? YES ( ) NO (X)

40. VISIBLE FROM PUBLIC ROAD? YES (X) NO ( )

41. DISTANCE FROM AND FRONTAGE ON ROAD

42. FURTHER DESCRIPTION OF IMPORTANT FEATURES

PHOTO MUST BE PROVIDED

21-14

43. HISTORY AND SIGNIFICANCE

44. DESCRIPTION OF ENVIRONMENT AND OUTBUILDINGS

45. SOURCES OF INFORMATION

46. PREPARED BY

47. ORGANIZATION

48. DATE

49. REVISION DATE(S)



ST-AS-007-311

MISSOURI OFFICE OF HISTORIC PRESERVATION

ARCHITECTURAL/HISTORIC INVENTORY SURVEY FORM

1. NO.

2. COUNTY: Scott

3. LOCATION OF NEGATIVES

4. PRESENT LOCAL NAME(S) OR DESIGNATION(S): Scott City Bank

5. OTHER NAME(S)

6. SPECIFIC LEGAL LOCATION TOWNSHIP_____ RANGE_____ SECTION _____
IF CITY OR TOWN, STREET ADDRESS: 1514 Main

7. CITY OR TOWN: Scott City IF RURAL, VICINITY

8. DESCRIPTION OF LOCATION

9. COORDINATES UTM
LAT
LONG

10. SITE ( ) STRUCTURE ( )
BUILDING (X) OBJECT ( )

11. ON NATIONAL REGISTER? YES ( ) NO (X)

12. IS IT ELIGIBLE? YES ( ) NO (X)

13. PART OF ESTAB. HIST. DISTRICT? YES ( ) NO (X)

14. DISTRICT POTENTIAL? YES ( ) NO (X)

15. NAME OF ESTABLISHED DISTRICT

16. THEMATIC CATEGORY

17. DATE(S) OR PERIOD: 1920's

18. STYLE OR DESIGN: Altered Folk Com. (Contemp).

19. ARCHITECT OR ENGINEER

20. CONTRACTOR OR BUILDER

21. ORIGINAL USE, IF APPARENT: Com.

22. PRESENT USE: Com.

23. OWNERSHIP PUBLIC ( ) PRIVATE (X)

24. OWNER'S NAME AND ADDRESS IF KNOWN

25. OPEN TO PUBLIC? YES (X) NO ( )

26. LOCAL CONTACT PERSON OR ORGANIZATION

27. OTHER SURVEYS IN WHICH INCLUDED

28. NO. OF STORIES: 1

29. BASEMENT? ? YES ( ) NO ( )

30. FOUNDATION MATERIAL: Brick

31. WALL CONSTRUCTION: Brick

32. ROOF TYPE AND MATERIAL: Mod. Mansard

33. NO. OF BAYS FRONT 2 SIDE 2

34. WALL TREATMENT: Brick

35. PLAN SHAPE: Rect.

36. CHANGES (EXPLAIN IN NO. 42) ADDITION ( ) ALTERED (X) MOVED ( )
Removed ½ 2nd

37. CONDITION INTERIOR: Excellent EXTERIOR: Excellent

38. PRESERVATION UNDERWAY? YES ( ) NO (X)

39. ENDANGERED? BY WHAT? YES ( ) NO (X)

40. VISIBLE FROM PUBLIC ROAD? YES (X) NO ( )

41. DISTANCE FROM AND FRONTAGE ON ROAD

42. FURTHER DESCRIPTION OF IMPORTANT FEATURES

PHOTO MUST BE PROVIDED
15-10

43. HISTORY AND SIGNIFICANCE

44. DESCRIPTION OF ENVIRONMENT AND OUTBUILDINGS

45. SOURCES OF INFORMATION

46. PREPARED BY

47. ORGANIZATION


SCOTT
CITY
BANK

ST AS-007-312

MISSOURI OFFICE OF HISTORIC PRESERVATION

ARCHITECTURAL/HISTORIC INVENTORY SURVEY FORM

1. NO.

2. COUNTY: Scott

3. LOCATION OF NEGATIVES

4. PRESENT LOCAL NAME(S) OR DESIGNATION(S): Scott County Farmers Mutual Insurance Company

5. OTHER NAME(S)

6. SPECIFIC LEGAL LOCATION
TOWNSHIP_____ RANGE_____ SECTION _____
IF CITY OR TOWN, STREET ADDRESS: 1600 Main St.

7. CITY OR TOWN IF RURAL, VICINITY: Scott City

8. DESCRIPTION OF LOCATION

9. COORDINATES UTM
LAT
LONG

10. SITE ( ) STRUCTURE ( )
BUILDING (X) OBJECT ( )

11. ON NATIONAL REGISTER? YES ( ) NO (X)

12. IS IT ELIGIBLE? YES ( ) NO (X)

13. PART OF ESTAB. HIST. DISTRICT? YES ( ) NO (X)

14. DISTRICT POTENTIAL? YES ( ) NO (X)

15. NAME OF ESTABLISHED DISTRICT

16. THEMATIC CATEGORY: Commercial

17. DATE(S) OR PERIOD: 1940

18. STYLE OR DESIGN: Resident Block Frame

19. ARCHITECT OR ENGINEER

20. CONTRACTOR OR BUILDER

21. ORIGINAL USE, IF APPARENT: Resident

22. PRESENT USE: Commercial

23. OWNERSHIP PUBLIC ( ) PRIVATE (X)

24. OWNER'S NAME AND ADDRESS IF KNOWN

25. OPEN TO PUBLIC? YES (X) NO ( )

26. LOCAL CONTACT PERSON OR ORGANIZATION

27. OTHER SURVEYS IN WHICH INCLUDED

28. NO. OF STORIES: 1

29. BASEMENT? YES ( ) NO (X)

30. FOUNDATION MATERIAL: Concrete Block

31. WALL CONSTRUCTION: Frame

32. ROOF TYPE AND MATERIAL: Pitched Shingle

33. NO. OF BAYS FRONT 4 SIDE 2

34. WALL TREATMENT

35. PLAN SHAPE: Rect.

36. CHANGES (EXPLAIN IN NO. 42) ADDITION ( ) ALTERED ( ) MOVED ( )

37. CONDITION INTERIOR: Good EXTERIOR: Good

38. PRESERVATION UNDERWAY? YES ( ) NO (X)

39. ENDANGERED? BY WHAT? YES ( ) NO (X)

40. VISIBLE FROM PUBLIC ROAD? YES (X) NO ( )

41. DISTANCE FROM AND FRONTAGE ON ROAD

42. FURTHER DESCRIPTION OF IMPORTANT FEATURES

PHOTO MUST 15-11 BE PROVIDED

43. HISTORY AND SIGNIFICANCE

44. DESCRIPTION OF ENVIRONMENT AND OUTBUILDINGS

45. SOURCES OF INFORMATION

46. PREPARED BY

47. ORGANIZATION

48. DATE | 49. REVISION DATE(S)


SCOTT CO. FARMERS MUTUAL
INSURANCE COMPANY
800 MAIN STREET

ST-AS-007-313

MISSOURI OFFICE OF HISTORIC PRESERVATION

ARCHITECTURAL/HISTORIC INVENTORY SURVEY FORM

1. NO.

2. COUNTY: Scott

3. LOCATION OF NEGATIVES

4. PRESENT LOCAL NAME(S) OR DESIGNATION(S)

5. OTHER NAME(S)

6. SPECIFIC LEGAL LOCATION
TOWNSHIP_____ RANGE_____ SECTION_____
IF CITY OR TOWN, STREET ADDRESS: 1604 Main

7. CITY OR TOWN IF RURAL, VICINITY: Scott City

8. DESCRIPTION OF LOCATION

9. COORDINATES UTM
LAT
LONG

10. SITE ( ) STRUCTURE ( )
BUILDING (X) OBJECT ( )

11. ON NATIONAL REGISTER? YES ( ) NO (X)

12. IS IT ELIGIBLE? YES ( ) NO (X)

13. PART OF ESTAB. HIST. DISTRICT? YES ( ) NO (X)

14. DISTRICT POTENTIAL? YES ( ) NO (X)

15. NAME OF ESTABLISHED DISTRICT

16. THEMATIC CATEGORY: Resident

17. DATE(S) OR PERIOD: 1940's

18. STYLE OR DESIGN: Contemporary

19. ARCHITECT OR ENGINEER

20. CONTRACTOR OR BUILDER

21. ORIGINAL USE, IF APPARENT: Resident

22. PRESENT USE: For Sale Commercial

23. OWNERSHIP PUBLIC ( ) PRIVATE (X)

24. OWNER'S NAME AND ADDRESS IF KNOWN

25. OPEN TO PUBLIC? YES ( ) NO (X)

26. LOCAL CONTACT PERSON OR ORGANIZATION

27. OTHER SURVEYS IN WHICH INCLUDED

28. NO. OF STORIES 1

29. BASEMENT? YES ( ) NO (X)

30. FOUNDATION MATERIAL: Block

31. WALL CONSTRUCTION: Frame

32. ROOF TYPE AND MATERIAL

33. NO. OF BAYS FRONT 3 SIDE 2 Att. Garage

34. WALL TREATMENT: Siding

35. PLAN SHAPE: Rectangle

36. CHANGES (EXPLAIN IN NO. 42) ADDITION ( ) ALTERED ( ) MOVED ( )

37. CONDITION
INTERIOR_____
EXTERIOR: Poor

38. PRESERVATION UNDERWAY? YES ( ) NO (X)

39. ENDANGERED? BY WHAT? YES ( ) NO (X)

40. VISIBLE FROM PUBLIC ROAD? YES (X) NO ( )

41. DISTANCE FROM AND FRONTAGE ON ROAD

42. FURTHER DESCRIPTION OF IMPORTANT FEATURES

PHOTO MUST BE PROVIDED

15-12

43. HISTORY AND SIGNIFICANCE

44. DESCRIPTION OF ENVIRONMENT AND OUTBUILDINGS

45. SOURCES OF INFORMATION

46. PREPARED BY

47. ORGANIZATION

48. DATE

49. REVISION DATE(S)



ST AS-001-314

MISSOURI OFFICE OF HISTORIC PRESERVATION

ARCHITECTURAL/HISTORIC INVENTORY SURVEY FORM

1. NO.

2. COUNTY: Scott

3. LOCATION OF NEGATIVES

4. PRESENT LOCAL NAME(S) OR DESIGNATION(S)

5. OTHER NAME(S)

6. SPECIFIC LEGAL LOCATION
TOWNSHIP_____ RANGE_____ SECTION _____
IF CITY OR TOWN, STREET ADDRESS: 1700 Main

7. CITY OR TOWN IF RURAL, VICINITY: Scott City

8. DESCRIPTION OF LOCATION

9. COORDINATES UTM
LAT
LONG

10. SITE ( ) STRUCTURE ( )
BUILDING (X) OBJECT ( )

11. ON NATIONAL REGISTER? YES ( ) NO (X)

12. IS IT ELIGIBLE? YES ( ) NO (X)

13. PART OF ESTAB. HIST. DISTRICT? YES ( ) NO (X)

14. DISTRICT POTENTIAL? YES ( ) NO (X)

15. NAME OF ESTABLISHED DISTRICT

16. THEMATIC CATEGORY

17. DATE(S) OR PERIOD: 1940's

18. STYLE OR DESIGN: pre-fab

19. ARCHITECT OR ENGINEER

20. CONTRACTOR OR BUILDER

21. ORIGINAL USE, IF APPARENT: residence

22. PRESENT USE: residence

23. OWNERSHIP PUBLIC ( ) PRIVATE (X)

24. OWNER'S NAME AND ADDRESS IF KNOWN

25. OPEN TO PUBLIC? YES ( ) NO (X)

26. LOCAL CONTACT PERSON OR ORGANIZATION

27. OTHER SURVEYS IN WHICH INCLUDED

28. NO. OF STORIES: 1

29. BASEMENT? YES ( ) NO (X)

30. FOUNDATION MATERIAL: concrete

31. WALL CONSTRUCTION: frame

32. ROOF TYPE AND MATERIAL: pitched asph. shingle

33. NO. OF BAYS FRONT 4 SIDE 2

34. WALL TREATMENT: asb. shingle siding

35. PLAN SHAPE: rect.

36. CHANGES (EXPLAIN IN NO. 42) ADDITION (X) ALTERED ( ) MOVED ( )

37. CONDITION
INTERIOR: exc.
EXTERIOR: exc.

38. PRESERVATION UNDERWAY? YES ( ) NO (X)

39. ENDANGERED? BY WHAT? YES ( ) NO (X)

40. VISIBLE FROM PUBLIC ROAD? YES (X) NO ( )

41. DISTANCE FROM AND FRONTAGE ON ROAD

42. FURTHER DESCRIPTION OF IMPORTANT FEATURES

add - east side and north side
alum. frame carport

PHOTO MUST BE PROVIDED
17-10

43. HISTORY AND SIGNIFICANCE

44. DESCRIPTION OF ENVIRONMENT AND OUTBUILDINGS

45. SOURCES OF INFORMATION

46. PREPARED BY

47. ORGANIZATION

48. DATE

49. REVISION DATE(S)



ST AS 007-315

MISSOURI OFFICE OF HISTORIC PRESERVATION

ARCHITECTURAL/HISTORIC INVENTORY SURVEY FORM

1. NO.

2. COUNTY
Scott

3. LOCATION OF NEGATIVES

4. PRESENT LOCAL NAME(S) OR DESIGNATION(S)

5. OTHER NAME(S)

6. SPECIFIC LEGAL LOCATION
TOWNSHIP_____ RANGE_____ SECTION _____
IF CITY OR TOWN, STREET ADDRESS
1704 Main

7. CITY OR TOWN IF RURAL, VICINITY
Scott City

8. DESCRIPTION OF LOCATION

9. COORDINATES UTM
LAT
LONG

10. SITE ( ) STRUCTURE ( )
BUILDING (X) OBJECT ( )

11. ON NATIONAL REGISTER? YES ( ) NO (X)

12. IS IT ELIGIBLE? YES ( ) NO (X)

13. PART OF ESTAB. HIST. DISTRICT? YES ( ) NO (X)

14. DISTRICT POTENTIAL? YES ( ) NO (X)

15. NAME OF ESTABLISHED DISTRICT

16. THEMATIC CATEGORY

17. DATE(S) OR PERIOD
1950

18. STYLE OR DESIGN
cont.

19. ARCHITECT OR ENGINEER

20. CONTRACTOR OR BUILDER

21. ORIGINAL USE, IF APPARENT
residence

22. PRESENT USE
residence

23. OWNERSHIP PUBLIC ( ) PRIVATE ( )

24. OWNER'S NAME AND ADDRESS IF KNOWN

25. OPEN TO PUBLIC? YES ( ) NO (X)

26. LOCAL CONTACT PERSON OR ORGANIZATION

27. OTHER SURVEYS IN WHICH INCLUDED

28. NO. OF STORIES 1

29. BASEMENT? YES ( ) NO (X)

30. FOUNDATION MATERIAL
poured concrete

31. WALL CONSTRUCTION
wooden frame

32. ROOF TYPE AND MATERIAL
pitched asb.

33. NO. OF BAYS
FRONT 3 SIDE 2

34. WALL TREATMENT
asb. shingle

35. PLAN SHAPE

36. CHANGES (EXPLAIN IN NO. 42) ADDITION ( ) ALTERED ( ) MOVED ( )

37. CONDITION
INTERIOR_____
EXTERIOR excellent

38. PRESERVATION UNDERWAY? YES ( ) NO (X)

39. ENDANGERED? BY WHAT? YES ( ) NO (X)

40. VISIBLE FROM PUBLIC ROAD? YES (X) NO ( )

41. DISTANCE FROM AND FRONTAGE ON ROAD

42. FURTHER DESCRIPTION OF IMPORTANT FEATURES

porch overhang
alt - garage on front
utility shed in rear

17-11

PHOTO MUST BE PROVIDED

43. HISTORY AND SIGNIFICANCE

44. DESCRIPTION OF ENVIRONMENT AND OUTBUILDINGS

45. SOURCES OF INFORMATION

46. PREPARED BY

47. ORGANIZATION

48. DATE

49. REVISION DATE(S)


1901

ST-AS-0071-516

MISSOURI OFFICE OF HISTORIC PRESERVATION

ARCHITECTURAL/HISTORIC INVENTORY SURVEY FORM

1. NO.

2. COUNTY
Scott

3. LOCATION OF NEGATIVES

4. PRESENT LOCAL NAME(S) OR DESIGNATION(S)

5. OTHER NAME(S)

6. SPECIFIC LEGAL LOCATION
TOWNSHIP_____ RANGE_____ SECTION _____
IF CITY OR TOWN, STREET ADDRESS
1708 Main

7. CITY OR TOWN IF RURAL, VICINITY
Scott City

8. DESCRIPTION OF LOCATION

9. COORDINATES UTM
LAT
LONG

10. SITE ( ) STRUCTURE (X)
BUILDING ( ) OBJECT ( )

11. ON NATIONAL REGISTER? YES ( ) NO (X)

12. IS IT ELIGIBLE? YES ( ) NO (X)

13. PART OF ESTAB. HIST. DISTRICT? YES ( ) NO (X)

14. DISTRICT POTENTIAL? YES ( ) NO (X)

15. NAME OF ESTABLISHED DISTRICT

16. THEMATIC CATEGORY

17. DATE(S) OR PERIOD
1960's

18. STYLE OR DESIGN
contemp.

19. ARCHITECT OR ENGINEER

20. CONTRACTOR OR BUILDER

21. ORIGINAL USE, IF APPARENT
commercial

22. PRESENT USE
commercial

23. OWNERSHIP PUBLIC ( ) PRIVATE (X)

24. OWNER'S NAME AND ADDRESS IF KNOWN

25. OPEN TO PUBLIC? YES (X) NO ( )

26. LOCAL CONTACT PERSON OR ORGANIZATION

27. OTHER SURVEYS IN WHICH INCLUDED

28. NO. OF STORIES 1

29. BASEMENT? YES ( ) NO (X)

30. FOUNDATION MATERIAL
brick

31. WALL CONSTRUCTION
brick

32. ROOF TYPE AND MATERIAL
pitched asph. shingle

33. NO. OF BAYS
FRONT 3 SIDE

34. WALL TREATMENT
brick

35. PLAN SHAPE rect.

36. CHANGES (EXPLAIN IN NO. 42) ADDITION (X) ALTERED ( ) MOVED ( )

37. CONDITION
INTERIOR fair
EXTERIOR fair

38. PRESERVATION UNDERWAY? YES ( ) NO (X)

39. ENDANGERED? BY WHAT? YES ( ) NO (X)

40. VISIBLE FROM PUBLIC ROAD? YES (X) NO ( )

41. DISTANCE FROM AND FRONTAGE ON ROAD

42. FURTHER DESCRIPTION OF IMPORTANT FEATURES

PHOTO MUST 17-12 BE PROVIDED

43. HISTORY AND SIGNIFICANCE

44. DESCRIPTION OF ENVIRONMENT AND OUTBUILDINGS

45. SOURCES OF INFORMATION

46. PREPARED BY

47. ORGANIZATION

48. DATE

49. REVISION DATE(S)


1903

MISSOURI OFFICE OF HISTORIC PRESERVATION

ARCHITECTURAL/HISTORIC INVENTORY SURVEY FORM

ST-AS-007-317

1. NO.

2. COUNTY
Scott

3. LOCATION OF NEGATIVES

4. PRESENT LOCAL NAME(S) OR DESIGNATION(S)
Ellenger's

5. OTHER NAME(S)

6. SPECIFIC LEGAL LOCATION
TOWNSHIP_____ RANGE_____ SECTION _____
IF CITY OR TOWN, STREET ADDRESS
1804 Main St.

7. CITY OR TOWN IF RURAL, VICINITY
Scott City

8. DESCRIPTION OF LOCATION

9. COORDINATES UTM
LAT
LONG

10. SITE ( ) STRUCTURE ( )
BUILDING (X) OBJECT ( )

11. ON NATIONAL REGISTER? YES ( ) NO (X)

12. IS IT ELIGIBLE? YES ( ) NO (X)

13. PART OF ESTAB. HIST. DISTRICT? YES ( ) NO (X)

14. DISTRICT POTENTIAL? YES ( ) NO (X)

15. NAME OF ESTABLISHED DISTRICT

16. THEMATIC CATEGORY
res.

17. DATE(S) OR PERIOD
1960's

18. STYLE OR DESIGN
contemp. frame

19. ARCHITECT OR ENGINEER

20. CONTRACTOR OR BUILDER

21. ORIGINAL USE, IF APPARENT
resident

22. PRESENT USE
resident

23. OWNERSHIP PUBLIC ( ) PRIVATE (X)

24. OWNER'S NAME AND ADDRESS IF KNOWN

25. OPEN TO PUBLIC? YES ( ) NO (X)

26. LOCAL CONTACT PERSON OR ORGANIZATION

27. OTHER SURVEYS IN WHICH INCLUDED

28. NO. OF STORIES 1

29. BASEMENT? YES ( ) NO (X)

30. FOUNDATION MATERIAL
Concrete

31. WALL CONSTRUCTION
frame

32. ROOF TYPE AND MATERIAL
gable pitched Asph. shingle

33. NO. OF BAYS FRONT 3 SIDE 3

34. WALL TREATMENT
Alum. siding

35. PLAN SHAPE rect.

36. CHANGES (EXPLAIN IN NO. 42) ADDITION ( ) ALTERED ( ) MOVED ( )

37. CONDITION
INTERIOR_____
EXTERIOR good

38. PRESERVATION UNDERWAY? YES ( ) NO (X)

39. ENDANGERED? BY WHAT? YES ( ) NO (X)

40. VISIBLE FROM PUBLIC ROAD? YES (X) NO ( )

41. DISTANCE FROM AND FRONTAGE ON ROAD

42. FURTHER DESCRIPTION OF IMPORTANT FEATURES

16-11

PHOTO MUST BE PROVIDED

43. HISTORY AND SIGNIFICANCE

44. DESCRIPTION OF ENVIRONMENT AND OUTBUILDINGS

45. SOURCES OF INFORMATION

46. PREPARED BY

47. ORGANIZATION

48. DATE

49. REVISION DATE(S)



ST. AS-007-318

MISSOURI OFFICE OF HISTORIC PRESERVATION

ARCHITECTURAL/HISTORIC INVENTORY SURVEY FORM

1. NO.

2. COUNTY Scott

3. LOCATION OF NEGATIVES

4. PRESENT LOCAL NAME(S) OR DESIGNATION(S)

5. OTHER NAME(S)

6. SPECIFIC LEGAL LOCATION
TOWNSHIP_____ RANGE_____ SECTION _____
IF CITY OR TOWN, STREET ADDRESS
1808 Main

7. CITY OR TOWN IF RURAL, VICINITY
Scott City

8. DESCRIPTION OF LOCATION

9. COORDINATES UTM
LAT
LONG

10. SITE ( ) STRUCTURE ( )
BUILDING (X) OBJECT ( )

11. ON NATIONAL REGISTER? YES ( ) NO (X)

12. IS IT ELIGIBLE? YES ( ) NO (X)

13. PART OF ESTAB. HIST. DISTRICT? YES ( ) NO (X)

14. DISTRICT POTENTIAL? YES ( ) NO (X)

15. NAME OF ESTABLISHED DISTRICT

16. THEMATIC CATEGORY
res.

17. DATE(S) OR PERIOD
1940's

18. STYLE OR DESIGN
cont. Gothic

19. ARCHITECT OR ENGINEER

20. CONTRACTOR OR BUILDER

21. ORIGINAL USE, IF APPARENT
resident

22. PRESENT USE
resident

23. OWNERSHIP PUBLIC ( ) PRIVATE (X)

24. OWNER'S NAME AND ADDRESS IF KNOWN

25. OPEN TO PUBLIC? YES ( ) NO (X)

26. LOCAL CONTACT PERSON OR ORGANIZATION

27. OTHER SURVEYS IN WHICH INCLUDED

28. NO. OF STORIES 1 1/2

29. BASEMENT? YES (X) NO ( )

30. FOUNDATION MATERIAL
Poured concrete

31. WALL CONSTRUCTION
Wooden Frame

32. ROOF TYPE AND MATERIAL
Pitched - gabled

33. NO. OF BAYS
FRONT 3 SIDE 3

34. WALL TREATMENT
asb. shingle

35. PLAN SHAPE

36. CHANGES (EXPLAIN IN NO. 42) ADDITION ( ) ALTERED ( ) MOVED ( )

37. CONDITION
INTERIOR_____
EXTERIOR good

38. PRESERVATION UNDERWAY? YES ( ) NO (X)

39. ENDANGERED? BY WHAT? YES ( ) NO (X)

40. VISIBLE FROM PUBLIC ROAD? YES (X) NO ( )

41. DISTANCE FROM AND FRONTAGE ON ROAD

42. FURTHER DESCRIPTION OF IMPORTANT FEATURES

Gothic - Doorway

Fireplace on west

Detatched garage

PHOTO MUST BE PROVIDED

16-12

43. HISTORY AND SIGNIFICANCE

44. DESCRIPTION OF ENVIRONMENT AND OUTBUILDINGS

45. SOURCES OF INFORMATION

46. PREPARED BY

47. ORGANIZATION

48. DATE

49. REVISION DATE(S)



ST-AS-007-319

MISSOURI OFFICE OF HISTORIC PRESERVATION

ARCHITECTURAL/HISTORIC INVENTORY SURVEY FORM

1. NO.

2. COUNTY: Scott

3. LOCATION OF NEGATIVES

4. PRESENT LOCAL NAME(S) OR DESIGNATION(S)

5. OTHER NAME(S)

6. SPECIFIC LEGAL LOCATION
TOWNSHIP _____ RANGE _____ SECTION _____
IF CITY OR TOWN, STREET ADDRESS: 2302 Main

7. CITY OR TOWN IF RURAL, VICINITY: Scott City

8. DESCRIPTION OF LOCATION

9. COORDINATES UTM
LAT
LONG

10. SITE ( ) STRUCTURE ( )
BUILDING (X) OBJECT ( )

11. ON NATIONAL REGISTER? YES ( ) NO (X)

12. IS IT ELIGIBLE? YES ( ) NO (X)

13. PART OF ESTAB. HIST. DISTRICT? YES ( ) NO (X)

14. DISTRICT POTENTIAL? YES ( ) NO (X)

15. NAME OF ESTABLISHED DISTRICT

16. THEMATIC CATEGORY: Residence

17. DATE(S) OR PERIOD: 1920

18. STYLE OR DESIGN: Rural

19. ARCHITECT OR ENGINEER

20. CONTRACTOR OR BUILDER

21. ORIGINAL USE, IF APPARENT: Resident

22. PRESENT USE: Resident

23. OWNERSHIP PUBLIC ( ) PRIVATE (X)

24. OWNER'S NAME AND ADDRESS IF KNOWN

25. OPEN TO PUBLIC? YES ( ) NO (X)

26. LOCAL CONTACT PERSON OR ORGANIZATION

27. OTHER SURVEYS IN WHICH INCLUDED

28. NO. OF STORIES: 1½

29. BASEMENT? YES (X) NO ( )

30. FOUNDATION MATERIAL: Brick

31. WALL CONSTRUCTION: Frame

32. ROOF TYPE AND MATERIAL: Pitched

33. NO. OF BAYS FRONT 4 SIDE 2

34. WALL TREATMENT: Asp. Siding

35. PLAN SHAPE: Rect.

36. CHANGES (EXPLAIN IN NO. 42) ADDITION (X) ALTERED (X) MOVED ( )

37. CONDITION INTERIOR: Good EXTERIOR: Fair

38. PRESERVATION UNDERWAY? YES ( ) NO (X)

39. ENDANGERED? BY WHAT? YES ( ) NO (X)

40. VISIBLE FROM PUBLIC ROAD? YES (X) NO ( )

41. DISTANCE FROM AND FRONTAGE ON ROAD

42. FURTHER DESCRIPTION OF IMPORTANT FEATURES

Addition - 2 add rooms on rear
Enclosed frt porch
Alter - Asbest. Siding

18-32 PHOTO MUST BE PROVIDED

43. HISTORY AND SIGNIFICANCE

44. DESCRIPTION OF ENVIRONMENT AND OUTBUILDINGS

45. SOURCES OF INFORMATION

46. PREPARED BY

47. ORGANIZATION

48. DATE | 49. REVISION DATE(S)


GRAHAM

ST-AS-007-320

MISSOURI OFFICE OF HISTORIC PRESERVATION

ARCHITECTURAL/HISTORIC INVENTORY SURVEY FORM

1. NO.

2. COUNTY Scott

3. LOCATION OF NEGATIVES

4. PRESENT LOCAL NAME(S) OR DESIGNATION(S)

5. OTHER NAME(S)

6. SPECIFIC LEGAL LOCATION
TOWNSHIP_____ RANGE_____ SECTION _____
IF CITY OR TOWN, STREET ADDRESS
7306 Main

7. CITY OR TOWN IF RURAL, VICINITY
Scott City

8. DESCRIPTION OF LOCATION

9. COORDINATES UTM
LAT
LONG

10. SITE ( ) STRUCTURE ( )
BUILDING (X) OBJECT ( )

11. ON NATIONAL REGISTER? YES ( ) NO (X)

12. IS IT ELIGIBLE? YES ( ) NO (X)

13. PART OF ESTAB. HIST. DISTRICT? YES ( ) NO (X)

14. DISTRICT POTENTIAL? YES ( ) NO (X)

15. NAME OF ESTABLISHED DISTRICT

16. THEMATIC CATEGORY
Residence

17. DATE(S) OR PERIOD
Residence

18. STYLE OR DESIGN
Folk

19. ARCHITECT OR ENGINEER

20. CONTRACTOR OR BUILDER

21. ORIGINAL USE, IF APPARENT
Residence

22. PRESENT USE
Residence

23. OWNERSHIP PUBLIC ( ) PRIVATE (X)

24. OWNER'S NAME AND ADDRESS IF KNOWN

25. OPEN TO PUBLIC? YES ( ) NO (X)

26. LOCAL CONTACT PERSON OR ORGANIZATION

27. OTHER SURVEYS IN WHICH INCLUDED

28. NO. OF STORIES 1

29. BASEMENT? YES (X) NO ( )

30. FOUNDATION MATERIAL
Concrete Blocks

31. WALL CONSTRUCTION
Frame

32. ROOF TYPE AND MATERIAL
Gable/Hipped/Asph.Shingle

33. NO. OF BAYS
FRONT 3 SIDE 4

34. WALL TREATMENT
Asb. Shingle Siding

35. PLAN SHAPE Cube

36. CHANGES (EXPLAIN IN NO. 42) ADDITION (X) ALTERED ( ) MOVED ( )

37. CONDITION
INTERIOR Good
EXTERIOR Good

38. PRESERVATION UNDERWAY? YES ( ) NO (X)

39. ENDANGERED? BY WHAT? YES ( ) NO (X)

40. VISIBLE FROM PUBLIC ROAD? YES (X) NO ( )

41. DISTANCE FROM AND FRONTAGE ON ROAD

42. FURTHER DESCRIPTION OF IMPORTANT FEATURES

Addition - Northside & enclosed stairs to basement.
Gables - shingle work.
Shed and Garage in back.

PHOTO MUST 18-33 BE PROVIDED

43. HISTORY AND SIGNIFICANCE

44. DESCRIPTION OF ENVIRONMENT AND OUTBUILDINGS

45. SOURCES OF INFORMATION

46. PREPARED BY

47. ORGANIZATION

48. DATE 49. REVISION DATE(S)



ST-AS-007-321

MISSOURI OFFICE OF HISTORIC PRESERVATION

ARCHITECTURAL/HISTORIC INVENTORY SURVEY FORM

1. NO.

2. COUNTY: Scott

3. LOCATION OF NEGATIVES

4. PRESENT LOCAL NAME(S) OR DESIGNATION(S): Scott City City Hall/Fire Department

5. OTHER NAME(S)

6. SPECIFIC LEGAL LOCATION
TOWNSHIP_____ RANGE_____ SECTION _____
IF CITY OR TOWN, STREET ADDRESS: Main Street

7. CITY OR TOWN IF RURAL, VICINITY: Scott City

8. DESCRIPTION OF LOCATION

9. COORDINATES UTM
LAT
LONG

10. SITE ( ) STRUCTURE ( )
BUILDING (X) OBJECT ( )

11. ON NATIONAL REGISTER? YES ( ) NO (X)

12. IS IT ELIGIBLE? YES ( ) NO (X)

13. PART OF ESTAB. HIST. DISTRICT? YES ( ) NO (X)

14. DISTRICT POTENTIAL? YES ( ) NO (X)

15. NAME OF ESTABLISHED DISTRICT

16. THEMATIC CATEGORY: Public

17. DATE(S) OR PERIOD: 1910

18. STYLE OR DESIGN: Public Building

19. ARCHITECT OR ENGINEER

20. CONTRACTOR OR BUILDER

21. ORIGINAL USE, IF APPARENT: Fire Dept. and City Hall

22. PRESENT USE: City Hall & Fire Department

23. OWNERSHIP PUBLIC (X) PRIVATE ( )

24. OWNER'S NAME AND ADDRESS IF KNOWN

25. OPEN TO PUBLIC? YES (X) NO ( )

26. LOCAL CONTACT PERSON OR ORGANIZATION

27. OTHER SURVEYS IN WHICH INCLUDED

28. NO. OF STORIES 1

29. BASEMENT? YES ( ) NO (X)

30. FOUNDATION MATERIAL: Brick

31. WALL CONSTRUCTION: Brick

32. ROOF TYPE AND MATERIAL: Flat

33. NO. OF BAYS FRONT 4 SIDE 4

34. WALL TREATMENT: Brick

35. PLAN SHAPE: Rect.

36. CHANGES (EXPLAIN IN NO. 42) ADDITION (X) ALTERED ( ) MOVED ( )

37. CONDITION INTERIOR: Excellent
EXTERIOR: Excellent

38. PRESERVATION UNDERWAY? YES ( ) NO (X)

39. ENDANGERED? BY WHAT? YES ( ) NO (X)

40. VISIBLE FROM PUBLIC ROAD? YES (X) NO ( )

41. DISTANCE FROM AND FRONTAGE ON ROAD

42. FURTHER DESCRIPTION OF IMPORTANT FEATURES

Addition - Aluminum Awning in front garage in rear of building.

15-13 PHOTO MUST BE PROVIDED

43. HISTORY AND SIGNIFICANCE

44. DESCRIPTION OF ENVIRONMENT AND OUTBUILDINGS

45. SOURCES OF INFORMATION

46. PREPARED BY

47. ORGANIZATION

48. DATE 49. REVISION DATE(S)


CITY HALL
FIRE DEPT
NO PARKING

MISSOURI OFFICE OF HISTORIC PRESERVATION

ARCHITECTURAL/HISTORIC INVENTORY SURVEY FORM

ST-AS-007-322

1. NO.

2. COUNTY: Scott

3. LOCATION OF NEGATIVES

4. PRESENT LOCAL NAME(S) OR DESIGNATION(S): VFW Post No. 6407

5. OTHER NAME(S)

6. SPECIFIC LEGAL LOCATION
TOWNSHIP _____ RANGE _____ SECTION _____
IF CITY OR TOWN, STREET ADDRESS: Main Street

7. CITY OR TOWN IF RURAL, VICINITY: Scott City

8. DESCRIPTION OF LOCATION

9. COORDINATES UTM
LAT
LONG

10. SITE ( ) STRUCTURE ( )
BUILDING (X) OBJECT ( )

11. ON NATIONAL REGISTER? YES ( ) NO (X)

12. IS IT ELIGIBLE? YES ( ) NO (X)

13. PART OF ESTAB. HIST. DISTRICT? YES ( ) NO (X)

14. DISTRICT POTENTIAL? YES ( ) NO (X)

15. NAME OF ESTABLISHED DISTRICT

16. THEMATIC CATEGORY: Rec. Organization

17. DATE(S) OR PERIOD: 1960

18. STYLE OR DESIGN: Commercial

19. ARCHITECT OR ENGINEER

20. CONTRACTOR OR BUILDER

21. ORIGINAL USE, IF APPARENT: VFW Post

22. PRESENT USE: VFW Post

23. OWNERSHIP PUBLIC ( ) PRIVATE (X)

24. OWNER'S NAME AND ADDRESS IF KNOWN

25. OPEN TO PUBLIC? YES ( ) NO ( )

26. LOCAL CONTACT PERSON OR ORGANIZATION

27. OTHER SURVEYS IN WHICH INCLUDED

28. NO. OF STORIES: 1

29. BASEMENT? YES ( ) NO (X)

30. FOUNDATION MATERIAL: Concrete

31. WALL CONSTRUCTION: Brick

32. ROOF TYPE AND MATERIAL: Flat

33. NO. OF BAYS FRONT: 5 SIDE: 0

34. WALL TREATMENT: Brick

35. PLAN SHAPE: Res.

36. CHANGES (EXPLAIN IN NO. 42) ADDITION ( ) ALTERED ( ) MOVED ( )

37. CONDITION
INTERIOR: Excellent
EXTERIOR: Excellent

38. PRESERVATION UNDERWAY? YES ( ) NO (X)

39. ENDANGERED? BY WHAT? YES ( ) NO (X)

40. VISIBLE FROM PUBLIC ROAD? YES (X) NO ( )

41. DISTANCE FROM AND FRONTAGE ON ROAD

42. FURTHER DESCRIPTION OF IMPORTANT FEATURES

PHOTO MUST BE PROVIDED

15-5

43. HISTORY AND SIGNIFICANCE

44. DESCRIPTION OF ENVIRONMENT AND OUTBUILDINGS

45. SOURCES OF INFORMATION

46. PREPARED BY

47. ORGANIZATION

48. DATE

49. REVISION DATE(S)


V.F.W.

ST SC 007-123

MISSOURI OFFICE OF HISTORIC PRESERVATION

ARCHITECTURAL/HISTORIC INVENTORY SURVEY FORM

1. NO.

2. COUNTY
Scott

3. LOCATION OF NEGATIVES

4. PRESENT LOCAL NAME(S) OR DESIGNATION(S)
Ship garage & Forug cor. Sczerce

5. OTHER NAME(S)

6. SPECIFIC LEGAL LOCATION
TOWNSHIP_____ RANGE_____ SECTION _____
IF CITY OR TOWN, STREET ADDRESS
Main

7. CITY OR TOWN IF RURAL, VICINITY
Scott City

8. DESCRIPTION OF LOCATION

9. COORDINATES UTM
LAT
LONG

10. SITE ( ) STRUCTURE ( )
BUILDING (X) OBJECT ( )

11. ON NATIONAL REGISTER ? YES ( ) NO (X)

12. IS IT ELIGIBLE? YES ( ) NO (X)

13. PART OF ESTAB. HIST. DISTRICT? YES ( ) NO (X)

14. DISTRICT POTENTIAL? YES ( ) NO (X)

15. NAME OF ESTABLISHED DISTRICT

16. THEMATIC CATEGORY
Commercial

17. DATE(S) OR PERIOD
1950

18. STYLE OR DESIGN

19. ARCHITECT OR ENGINEER

20. CONTRACTOR OR BUILDER

21. ORIGINAL USE, IF APPARENT
Com.

22. PRESENT USE
Com.

23. OWNERSHIP PUBLIC ( ) PRIVATE (X)

24. OWNER'S NAME AND ADDRESS IF KNOWN

25. OPEN TO PUBLIC? YES (X) NO ( )

26. LOCAL CONTACT PERSON OR ORGANIZATION

27. OTHER SURVEYS IN WHICH INCLUDED

28. NO. OF STORIES

29. BASEMENT ? YES ( ) NO (X)

30. FOUNDATION MATERIAL
Block

31. WALL CONSTRUCTION
brick

32. ROOF TYPE AND MATERIAL
flat

33. NO. OF BAYS
FRONT 3 SIDE 0

34. WALL TREATMENT
brick

35. PLAN SHAPE cube

36. CHANGES (EXPLAIN IN NO. 42) ADDITION ( ) ALTERED ( ) MOVED ( )

37. CONDITION
INTERIOR_____
EXTERIOR good

38. PRESERVATION UNDERWAY ? YES ( ) NO (X)

39. ENDANGERED? BY WHAT ? YES ( ) NO (X)

40. VISIBLE FROM PUBLIC ROAD ? YES (X) NO ( )

41. DISTANCE FROM AND FRONTAGE ON ROAD

42. FURTHER DESCRIPTION OF IMPORTANT FEATURES

PHOTO MUST BE PROVIDED
No pic

43. HISTORY AND SIGNIFICANCE

44. DESCRIPTION OF ENVIRONMENT AND OUTBUILDINGS

45. SOURCES OF INFORMATION

46. PREPARED BY

47. ORGANIZATION

48. DATE

49. REVISION DATE(S)


Tune-ups
Flats
Fixed
Flats
Fixed

ST-AS-007-324

MISSOURI OFFICE OF HISTORIC PRESERVATION

ARCHITECTURAL/HISTORIC INVENTORY SURVEY FORM

1. NO.

2. COUNTY: Scott

3. LOCATION OF NEGATIVES

4. PRESENT LOCAL NAME(S) OR DESIGNATION(S): Midway body shop

5. OTHER NAME(S): Sunoco station

6. SPECIFIC LEGAL LOCATION
TOWNSHIP_____ RANGE_____ SECTION _____
IF CITY OR TOWN, STREET ADDRESS: Main

7. CITY OR TOWN IF RURAL, VICINITY: Scott City

8. DESCRIPTION OF LOCATION

9. COORDINATES UTM
LAT
LONG

10. SITE ( ) STRUCTURE ( )
BUILDING (X) OBJECT ( )

11. ON NATIONAL REGISTER? YES ( ) NO (X)

12. IS IT ELIGIBLE? YES ( ) NO (X)

13. PART OF ESTAB. HIST. DISTRICT? YES ( ) NO (X)

14. DISTRICT POTENTIAL? YES ( ) NO (X)

15. NAME OF ESTABLISHED DISTRICT

16. THEMATIC CATEGORY: commercial

17. DATE(S) OR PERIOD: 1950

18. STYLE OR DESIGN

19. ARCHITECT OR ENGINEER

20. CONTRACTOR OR BUILDER

21. ORIGINAL USE, IF APPARENT: Com. garage

22. PRESENT USE: Com. garage

23. OWNERSHIP PUBLIC ( ) PRIVATE (X)

24. OWNER'S NAME AND ADDRESS IF KNOWN

25. OPEN TO PUBLIC? YES (X) NO ( )

26. LOCAL CONTACT PERSON OR ORGANIZATION

27. OTHER SURVEYS IN WHICH INCLUDED

28. NO. OF STORIES

29. BASEMENT? YES ( ) NO (X)

30. FOUNDATION MATERIAL: block

31. WALL CONSTRUCTION: block

32. ROOF TYPE AND MATERIAL: flat

33. NO. OF BAYS FRONT SIDE

34. WALL TREATMENT: block

35. PLAN SHAPE: rect.

36. CHANGES (EXPLAIN IN NO. 42) ADDITION ( ) ALTERED ( ) MOVED ( )

37. CONDITION
INTERIOR_____
EXTERIOR: fair

38. PRESERVATION UNDERWAY? YES ( ) NO (X)

39. ENDANGERED? BY WHAT? YES ( ) NO (X)

40. VISIBLE FROM PUBLIC ROAD? YES (X) NO ( )

41. DISTANCE FROM AND FRONTAGE ON ROAD

42. FURTHER DESCRIPTION OF IMPORTANT FEATURES

PHOTO MUST BE PROVIDED
22-5

43. HISTORY AND SIGNIFICANCE

44. DESCRIPTION OF ENVIRONMENT AND OUTBUILDINGS

45. SOURCES OF INFORMATION

46. PREPARED BY

47. ORGANIZATION

48. DATE

49. REVISION DATE(S)


SUNOCO

ST-AS-007-325

MISSOURI OFFICE OF HISTORIC PRESERVATION

ARCHITECTURAL/HISTORIC INVENTORY SURVEY FORM

1. NO.

2. COUNTY: Scott

3. LOCATION OF NEGATIVES

4. PRESENT LOCAL NAME(S) OR DESIGNATION(S): Auto & Tire Parts

5. OTHER NAME(S)

6. SPECIFIC LEGAL LOCATION
TOWNSHIP_____ RANGE_____ SECTION _____
IF CITY OR TOWN, STREET ADDRESS: Main

7. CITY OR TOWN IF RURAL, VICINITY: Scott City

8. DESCRIPTION OF LOCATION

9. COORDINATES UTM
LAT
LONG

10. SITE ( ) STRUCTURE ( )
BUILDING (X) OBJECT ( )

11. ON NATIONAL REGISTER? YES ( ) NO (X)

12. IS IT ELIGIBLE? YES ( ) NO (X)

13. PART OF ESTAB. HIST. DISTRICT? YES ( ) NO (X)

14. DISTRICT POTENTIAL? YES ( ) NO (X)

15. NAME OF ESTABLISHED DISTRICT

16. THEMATIC CATEGORY: Commercial

17. DATE(S) OR PERIOD: 1960's

18. STYLE OR DESIGN: Commerc. Ranch

19. ARCHITECT OR ENGINEER

20. CONTRACTOR OR BUILDER

21. ORIGINAL USE, IF APPARENT: Commercial

22. PRESENT USE: Commercial

23. OWNERSHIP PUBLIC ( ) PRIVATE (X)

24. OWNER'S NAME AND ADDRESS IF KNOWN

25. OPEN TO PUBLIC? YES (X) NO ( )

26. LOCAL CONTACT PERSON OR ORGANIZATION

27. OTHER SURVEYS IN WHICH INCLUDED

28. NO. OF STORIES: 1

29. BASEMENT? YES ( ) NO (X)

30. FOUNDATION MATERIAL: Concrete

31. WALL CONSTRUCTION: Frame

32. ROOF TYPE AND MATERIAL: Ranch

33. NO. OF BAYS FRONT 2 SIDE 0

34. WALL TREATMENT

35. PLAN SHAPE: Rect.

36. CHANGES (EXPLAIN IN NO. 42) ADDITION ( ) ALTERED ( ) MOVED ( )

37. CONDITION INTERIOR: Excellent
EXTERIOR: Excellent

38. PRESERVATION UNDERWAY? YES ( ) NO (X)

39. ENDANGERED? BY WHAT? YES ( ) NO (X)

40. VISIBLE FROM PUBLIC ROAD? YES (X) NO ( )

41. DISTANCE FROM AND FRONTAGE ON ROAD

42. FURTHER DESCRIPTION OF IMPORTANT FEATURES

19-1

PHOTO MUST BE PROVIDED

43. HISTORY AND SIGNIFICANCE

44. DESCRIPTION OF ENVIRONMENT AND OUTBUILDINGS

45. SOURCES OF INFORMATION

46. PREPARED BY

47. ORGANIZATION

48. DATE

49. REVISION DATE(S)



ST AS-007-326

MISSOURI OFFICE OF HISTORIC PRESERVATION

ARCHITECTURAL/HISTORIC INVENTORY SURVEY FORM

1. NO.

2. COUNTY Scott

3. LOCATION OF NEGATIVES

4. PRESENT LOCAL NAME(S) OR DESIGNATION(S)

5. OTHER NAME(S)

6. SPECIFIC LEGAL LOCATION
TOWNSHIP_____ RANGE_____ SECTION _____
IF CITY OR TOWN, STREET ADDRESS
Main St.

7. CITY OR TOWN IF RURAL, VICINITY
Scott City

8. DESCRIPTION OF LOCATION

9. COORDINATES UTM
LAT
LONG

10. SITE ( ) STRUCTURE ( )
BUILDING ( ) OBJECT (X)

11. ON NATIONAL REGISTER ? YES ( ) NO (X)

12. IS IT ELIGIBLE ? YES ( ) NO (X)

13. PART OF ESTAB. HIST. DISTRICT ? YES ( ) NO (X)

14. DISTRICT POTENTIAL ? YES ( ) NO (X)

15. NAME OF ESTABLISHED DISTRICT

16. THEMATIC CATEGORY
residence

17. DATE(S) OR PERIOD
1970

18. STYLE OR DESIGN
trailer

19. ARCHITECT OR ENGINEER

20. CONTRACTOR OR BUILDER

21. ORIGINAL USE, IF APPARENT
resident

22. PRESENT USE

23. OWNERSHIP PUBLIC ( ) PRIVATE (X)

24. OWNER'S NAME AND ADDRESS IF KNOWN

25. OPEN TO PUBLIC ? YES ( ) NO (X)

26. LOCAL CONTACT PERSON OR ORGANIZATION

27. OTHER SURVEYS IN WHICH INCLUDED

28. NO. OF STORIES 1

29. BASEMENT ? YES ( ) NO (X)

30. FOUNDATION MATERIAL
concrete block

31. WALL CONSTRUCTION
metal

32. ROOF TYPE AND MATERIAL
metal

33. NO. OF BAYS
FRONT 2 SIDE 6

34. WALL TREATMENT

35. PLAN SHAPE

36. CHANGES (EXPLAIN IN NO. 42) ADDITION (X) ALTERED ( ) MOVED ( )

37. CONDITION
INTERIOR excellent
EXTERIOR excellent

38. PRESERVATION UNDERWAY ? YES ( ) NO (X)

39. ENDANGERED ? BY WHAT ? YES ( ) NO (X)

40. VISIBLE FROM PUBLIC ROAD ? YES ( ) NO (X)

41. DISTANCE FROM AND FRONTAGE ON ROAD

42. FURTHER DESCRIPTION OF IMPORTANT FEATURES

Add - room onto SE corner concrete porch over hang

PHOTO MUST 22-7 BE PROVIDED

43. HISTORY AND SIGNIFICANCE

44. DESCRIPTION OF ENVIRONMENT AND OUTBUILDINGS

45. SOURCES OF INFORMATION

46. PREPARED BY

47. ORGANIZATION

48. DATE

49. REVISION DATE(S)



ST. AS-007-327

MISSOURI OFFICE OF HISTORIC PRESERVATION

ARCHITECTURAL/HISTORIC INVENTORY SURVEY FORM

1. NO.

2. COUNTY
Scott

3. LOCATION OF NEGATIVES

4. PRESENT LOCAL NAME(S) OR DESIGNATION(S)
U.S. Post Office

5. OTHER NAME(S)

6. SPECIFIC LEGAL LOCATION
TOWNSHIP_____ RANGE_____ SECTION _____
IF CITY OR TOWN, STREET ADDRESS
Main St.

7. CITY OR TOWN IF RURAL, VICINITY
Scott City

8. DESCRIPTION OF LOCATION

9. COORDINATES UTM
LAT
LONG

10. SITE ( ) STRUCTURE (X)
BUILDING ( ) OBJECT ( )

11. ON NATIONAL REGISTER? YES ( ) NO (X)

12. IS IT ELIGIBLE? YES ( ) NO (X)

13. PART OF ESTAB. HIST. DISTRICT? YES ( ) NO (X)

14. DISTRICT POTENTIAL? YES ( ) NO (X)

15. NAME OF ESTABLISHED DISTRICT

16. THEMATIC CATEGORY
Public

17. DATE(S) OR PERIOD
1950's

18. STYLE OR DESIGN
Government

19. ARCHITECT OR ENGINEER

20. CONTRACTOR OR BUILDER

21. ORIGINAL USE, IF APPARENT
Post Office

22. PRESENT USE
Post Office

23. OWNERSHIP PUBLIC (X) PRIVATE ( )

24. OWNER'S NAME AND ADDRESS IF KNOWN
U.S. Government

25. OPEN TO PUBLIC? YES (X) NO ( )

26. LOCAL CONTACT PERSON OR ORGANIZATION
Post Master

27. OTHER SURVEYS IN WHICH INCLUDED

28. NO. OF STORIES 1

29. BASEMENT? YES ( ) NO (X)

30. FOUNDATION MATERIAL
Concrete

31. WALL CONSTRUCTION
Brick/stone

32. ROOF TYPE AND MATERIAL
Flat

33. NO. OF BAYS FRONT 3 SIDE 0

34. WALL TREATMENT
Brick/Stone

35. PLAN SHAPE Sq.

36. CHANGES (EXPLAIN IN NO. 42) ADDITION ( ) ALTERED ( ) MOVED ( )

37. CONDITION INTERIOR Excellent
EXTERIOR Excellent

38. PRESERVATION UNDERWAY? YES ( ) NO (X)

39. ENDANGERED? YES ( ) BY WHAT? NO (X)

40. VISIBLE FROM PUBLIC ROAD? YES (X) NO ( )

41. DISTANCE FROM AND FRONTAGE ON ROAD

42. FURTHER DESCRIPTION OF IMPORTANT FEATURES

PHOTO MUST 15-7 BE PROVIDED

43. HISTORY AND SIGNIFICANCE

44. DESCRIPTION OF ENVIRONMENT AND OUTBUILDINGS

45. SOURCES OF INFORMATION

46. PREPARED BY

47. ORGANIZATION

48. DATE 49. REVISION DATE(S)


UNITED STATES POST OFFICE
SCOTT CITY MISSOURI

MISSOURI OFFICE OF HISTORIC PRESERVATION

ARCHITECTURAL/HISTORIC INVENTORY SURVEY FORM

ST AS-007-328

1. NO.

2. COUNTY: Scott

3. LOCATION OF NEGATIVES

4. PRESENT LOCAL NAME(S) OR DESIGNATION(S): Tom Elelsmann St. Farm Insurance

5. OTHER NAME(S)

6. SPECIFIC LEGAL LOCATION
TOWNSHIP_____ RANGE_____ SECTION _____
IF CITY OR TOWN, STREET ADDRESS: Main St.

7. CITY OR TOWN IF RURAL, VICINITY: Scott City

8. DESCRIPTION OF LOCATION

9. COORDINATES UTM
LAT
LONG

10. SITE ( ) STRUCTURE ( )
BUILDING (X) OBJECT ( )

11. ON NATIONAL REGISTER? YES ( ) NO (X)

12. IS IT ELIGIBLE? YES ( ) NO (X)

13. PART OF ESTAB. HIST. DISTRICT? YES ( ) NO (X)

14. DISTRICT POTENTIAL? YES ( ) NO (X)

15. NAME OF ESTABLISHED DISTRICT

16. THEMATIC CATEGORY: Commercial

17. DATE(S) OR PERIOD: 1910

18. STYLE OR DESIGN: Altered Folk - Commercial

19. ARCHITECT OR ENGINEER

20. CONTRACTOR OR BUILDER

21. ORIGINAL USE, IF APPARENT: Commercial

22. PRESENT USE: Commercial

23. OWNERSHIP PUBLIC ( ) PRIVATE (X)

24. OWNER'S NAME AND ADDRESS IF KNOWN

25. OPEN TO PUBLIC? YES (X) NO ( )

26. LOCAL CONTACT PERSON OR ORGANIZATION

27. OTHER SURVEYS IN WHICH INCLUDED

28. NO. OF STORIES: 2

29. BASEMENT? YES ( ) NO (X)

30. FOUNDATION MATERIAL: Brick

31. WALL CONSTRUCTION: Brick

32. ROOF TYPE AND MATERIAL: Flat-Sloped

33. NO. OF BAYS FRONT 3 SIDE 4

34. WALL TREATMENT: Brick

35. PLAN SHAPE: Rect.

36. CHANGES (EXPLAIN IN NO. 42) ADDITION ( ) ALTERED (X) MOVED ( )

37. CONDITION INTERIOR: Good EXTERIOR: Good

38. PRESERVATION UNDERWAY? YES ( ) NO (X)

39. ENDANGERED? BY WHAT? YES ( ) NO (X)

40. VISIBLE FROM PUBLIC ROAD? YES (X) NO ( )

41. DISTANCE FROM AND FRONTAGE ON ROAD

42. FURTHER DESCRIPTION OF IMPORTANT FEATURES

Alter--Brick front on 1st floor new facing and overhang

15-9 PHOTO MUST BE PROVIDED

43. HISTORY AND SIGNIFICANCE

44. DESCRIPTION OF ENVIRONMENT AND OUTBUILDINGS

45. SOURCES OF INFORMATION

46. PREPARED BY

47. ORGANIZATION

48. DATE

49. REVISION DATE(S)


TOM
UELSMANN

ST-AS-007-329

MISSOURI OFFICE OF HISTORIC PRESERVATION

ARCHITECTURAL/HISTORIC INVENTORY SURVEY FORM

1. NO.

2. COUNTY Scott

3. LOCATION OF NEGATIVES

4. PRESENT LOCAL NAME(S) OR DESIGNATION(S) Jr. Food Mart

5. OTHER NAME(S)

6. SPECIFIC LEGAL LOCATION
TOWNSHIP_____ RANGE_____ SECTION _____
IF CITY OR TOWN, STREET ADDRESS Main

7. CITY OR TOWN Scott City IF RURAL, VICINITY

8. DESCRIPTION OF LOCATION

9. COORDINATES UTM
LAT
LONG

10. SITE ( ) STRUCTURE ( )
BUILDING (X) OBJECT ( )

11. ON NATIONAL REGISTER ? YES ( ) NO (X)

12. IS IT ELIGIBLE ? YES ( ) NO (X)

13. PART OF ESTAB. HIST. DISTRICT ? YES ( ) NO (X)

14. DISTRICT POTENTIAL ? YES ( ) NO (X)

15. NAME OF ESTABLISHED DISTRICT

16. THEMATIC CATEGORY commercian

17. DATE(S) OR PERIOD 1970's late

18. STYLE OR DESIGN contemp.

19. ARCHITECT OR ENGINEER

20. CONTRACTOR OR BUILDER

21. ORIGINAL USE, IF APPARENT grocery - commercial

22. PRESENT USE grocery - commercial

23. OWNERSHIP PUBLIC ( ) PRIVATE (X)

24. OWNER'S NAME AND ADDRESS IF KNOWN

25. OPEN TO PUBLIC ? YES (X) NO ( )

26. LOCAL CONTACT PERSON OR ORGANIZATION

27. OTHER SURVEYS IN WHICH INCLUDED

28. NO. OF STORIES 1

29. BASEMENT ? YES ( ) NO (X)

30. FOUNDATION MATERIAL not observed

31. WALL CONSTRUCTION steel

32. ROOF TYPE AND MATERIAL flat

33. NO. OF BAYS FRONT yes SIDE 0

34. WALL TREATMENT alum. - glass

35. PLAN SHAPE rect

36. CHANGES (EXPLAIN IN NO. 42) ADDITION ( ) ALTERED ( ) MOVED ( )

37. CONDITION
INTERIOR_____
EXTERIOR excellent

38. PRESERVATION UNDERWAY ? YES ( ) NO (X)

39. ENDANGERED ? BY WHAT ? YES ( ) NO (X)

40. VISIBLE FROM PUBLIC ROAD ? YES (X) NO ( )

41. DISTANCE FROM AND FRONTAGE ON ROAD

42. FURTHER DESCRIPTION OF IMPORTANT FEATURES

PHOTO MUST BE PROVIDED 21-27

43. HISTORY AND SIGNIFICANCE

44. DESCRIPTION OF ENVIRONMENT AND OUTBUILDINGS

45. SOURCES OF INFORMATION

46. PREPARED BY

47. ORGANIZATION

48. DATE

49. REVISION DATE(S)


JIC
FOOD MART
7

MISSOURI OFFICE OF HISTORIC PRESERVATION

ARCHITECTURAL/HISTORIC INVENTORY SURVEY FORM

ST-AS-007-330

1. NO.

2. COUNTY: Scott

3. LOCATION OF NEGATIVES

4. PRESENT LOCAL NAME(S) OR DESIGNATION(S)

5. OTHER NAME(S): RR roundhouse

6. SPECIFIC LEGAL LOCATION
TOWNSHIP_____ RANGE_____ SECTION _____
IF CITY OR TOWN, STREET ADDRESS: Main

7. CITY OR TOWN IF RURAL, VICINITY: Scott City

8. DESCRIPTION OF LOCATION

9. COORDINATES UTM
LAT
LONG

10. SITE ( ) STRUCTURE (+)
BUILDING ( ) OBJECT ( )

11. ON NATIONAL REGISTER? YES ( ) NO (+)

12. IS IT ELIGIBLE? YES (+) NO ( )

13. PART OF ESTAB. HIST. DISTRICT? YES ( ) NO (+)

14. DISTRICT POTENTIAL? YES ( ) NO (+)

15. NAME OF ESTABLISHED DISTRICT

16. THEMATIC CATEGORY: commercial

17. DATE(S) OR PERIOD: 1905

18. STYLE OR DESIGN: railroad

19. ARCHITECT OR ENGINEER

20. CONTRACTOR OR BUILDER

21. ORIGINAL USE, IF APPARENT: RR roundhouse

22. PRESENT USE

23. OWNERSHIP PUBLIC ( ) PRIVATE (+)

24. OWNER'S NAME AND ADDRESS IF KNOWN

25. OPEN TO PUBLIC? YES ( ) NO (+)

26. LOCAL CONTACT PERSON OR ORGANIZATION

27. OTHER SURVEYS IN WHICH INCLUDED

28. NO. OF STORIES: 1

29. BASEMENT? YES ( ) NO (+)

30. FOUNDATION MATERIAL: brick

31. WALL CONSTRUCTION: brick

32. ROOF TYPE AND MATERIAL: n/a

33. NO. OF BAYS FRONT 3 SIDE 8

34. WALL TREATMENT: brick

35. PLAN SHAPE

36. CHANGES (EXPLAIN IN NO. 42) ADDITION ( ) ALTERED (+) MOVED ( )

37. CONDITION INTERIOR fair EXTERIOR fair

38. PRESERVATION UNDERWAY? YES ( ) NO (+)

39. ENDANGERED? BY WHAT? YES (+) NO ( )

40. VISIBLE FROM PUBLIC ROAD? YES (X) NO ( )

41. DISTANCE FROM AND FRONTAGE ON ROAD

42. FURTHER DESCRIPTION OF IMPORTANT FEATURES

Altered - northside concrete block

PHOTO MUST 22-34 BE PROVIDED

43. HISTORY AND SIGNIFICANCE

44. DESCRIPTION OF ENVIRONMENT AND OUTBUILDINGS

45. SOURCES OF INFORMATION

46. PREPARED BY

47. ORGANIZATION

48. DATE

49. REVISION DATE(S)



ST-AS-007-331

MISSOURI OFFICE OF HISTORIC PRESERVATION

ARCHITECTURAL/HISTORIC INVENTORY SURVEY FORM

1. NO.

2. COUNTY: Scott

3. LOCATION OF NEGATIVES

4. PRESENT LOCAL NAME(S) OR DESIGNATION(S): Miller's dry wall

5. OTHER NAME(S): I-F gym

6. SPECIFIC LEGAL LOCATION
TOWNSHIP_____ RANGE_____ SECTION _____
IF CITY OR TOWN, STREET ADDRESS: Main

7. CITY OR TOWN IF RURAL, VICINITY: Scott City

8. DESCRIPTION OF LOCATION

9. COORDINATES UTM
LAT
LONG

10. SITE ( ) STRUCTURE (X)
BUILDING ( ) OBJECT ( )

11. ON NATIONAL REGISTER? YES ( ) NO (X)

12. IS IT ELIGIBLE? YES ( ) NO (X)

13. PART OF ESTAB. HIST. DISTRICT? YES ( ) NO (X)

14. DISTRICT POTENTIAL? YES ( ) NO (X)

15. NAME OF ESTABLISHED DISTRICT

16. THEMATIC CATEGORY: commercial

17. DATE(S) OR PERIOD: 1940's

18. STYLE OR DESIGN

19. ARCHITECT OR ENGINEER

20. CONTRACTOR OR BUILDER

21. ORIGINAL USE, IF APPARENT: gym-commercial

22. PRESENT USE: commercial

23. OWNERSHIP PUBLIC ( ) PRIVATE (X)

24. OWNER'S NAME AND ADDRESS IF KNOWN

25. OPEN TO PUBLIC? YES (X) NO ( )

26. LOCAL CONTACT PERSON OR ORGANIZATION

27. OTHER SURVEYS IN WHICH INCLUDED

28. NO. OF STORIES 2

29. BASEMENT? YES ( ) NO (X)

30. FOUNDATION MATERIAL: concrete

31. WALL CONSTRUCTION: brick

32. ROOF TYPE AND MATERIAL: asph.

33. NO. OF BAYS FRONT 7 SIDE —

34. WALL TREATMENT: brick

35. PLAN SHAPE

36. CHANGES (EXPLAIN IN NO. 42) ADDITION ( ) ALTERED ( ) MOVED ( )

37. CONDITION
INTERIOR good
EXTERIOR good

38. PRESERVATION UNDERWAY? YES ( ) NO (X)

39. ENDANGERED? BY WHAT? YES ( ) NO (X)

40. VISIBLE FROM PUBLIC ROAD? YES (X) NO ( )

41. DISTANCE FROM AND FRONTAGE ON ROAD

42. FURTHER DESCRIPTION OF IMPORTANT FEATURES

PHOTO MUST 22-35 BE PROVIDED

43. HISTORY AND SIGNIFICANCE

44. DESCRIPTION OF ENVIRONMENT AND OUTBUILDINGS

45. SOURCES OF INFORMATION

46. PREPARED BY

47. ORGANIZATION

48. DATE

49. REVISION DATE(S)



ST-S 007-332

MISSOURI OFFICE OF HISTORIC PRESERVATION

ARCHITECTURAL/HISTORIC INVENTORY SURVEY FORM

1. NO.

2. COUNTY
Scott

3. LOCATION OF NEGATIVES

4. PRESENT LOCAL NAME(S) OR DESIGNATION(S)
Big T. Family Restaurant

5. OTHER NAME(S)

6. SPECIFIC LEGAL LOCATION
TOWNSHIP_____ RANGE_____ SECTION _____
IF CITY OR TOWN, STREET ADDRESS
Main

7. CITY OR TOWN IF RURAL, VICINITY
Scott City

8. DESCRIPTION OF LOCATION

9. COORDINATES UTM
LAT
LONG

10. SITE ( ) STRUCTURE (X)
BUILDING ( ) OBJECT ( )

11. ON NATIONAL REGISTER ? YES ( ) NO (X)

12. IS IT ELIGIBLE ? YES ( ) NO (X)

13. PART OF ESTAB. HIST. DISTRICT ? YES ( ) NO (X)

14. DISTRICT POTENTIAL ? YES ( ) NO (X)

15. NAME OF ESTABLISHED DISTRICT

16. THEMATIC CATEGORY
Commercial

17. DATE(S) OR PERIOD
late 1970's

18. STYLE OR DESIGN
Contemporary

19. ARCHITECT OR ENGINEER

20. CONTRACTOR OR BUILDER

21. ORIGINAL USE, IF APPARENT
Commercial

22. PRESENT USE
Commercial

23. OWNERSHIP PUBLIC ( ) PRIVATE (X)

24. OWNER'S NAME AND ADDRESS IF KNOWN

25. OPEN TO PUBLIC ? YES (X) NO ( )

26. LOCAL CONTACT PERSON OR ORGANIZATION

27. OTHER SURVEYS IN WHICH INCLUDED

28. NO. OF STORIES 1

29. BASEMENT ? YES ( ) NO (X)

30. FOUNDATION MATERIAL
Brick

31. WALL CONSTRUCTION
Brick

32. ROOF TYPE AND MATERIAL
Mansard fake wooden shing.

33. NO. OF BAYS FRONT 1 SIDE 2

34. WALL TREATMENT
Brick

35. PLAN SHAPE Rect.

36. CHANGES (EXPLAIN IN NO. 42) ADDITION ( ) ALTERED ( ) MOVED ( )

37. CONDITION
INTERIOR Excellent
EXTERIOR Excellent

38. PRESERVATION UNDERWAY ? YES ( ) NO (X)

39. ENDANGERED ? BY WHAT ? YES ( ) NO (X)

40. VISIBLE FROM PUBLIC ROAD ? YES (X) NO ( )

41. DISTANCE FROM AND FRONTAGE ON ROAD

42. FURTHER DESCRIPTION OF IMPORTANT FEATURES

PHOTO MUST 18-35 BE PROVIDED

43. HISTORY AND SIGNIFICANCE

44. DESCRIPTION OF ENVIRONMENT AND OUTBUILDINGS

45. SOURCES OF INFORMATION

46. PREPARED BY

47. ORGANIZATION

48. DATE

49. REVISION DATE(S)


Tastee Burger
Tastee Freez
Tastee Chicken
Big
BURGER
ED SODA
39
SPLIT 99¢

ST-AS-007-333

MISSOURI OFFICE OF HISTORIC PRESERVATION

ARCHITECTURAL/HISTORIC INVENTORY SURVEY FORM

1. NO.

2. COUNTY: Scott

3. LOCATION OF NEGATIVES

4. PRESENT LOCAL NAME(S) OR DESIGNATION(S): John Bays

5. OTHER NAME(S)

6. SPECIFIC LEGAL LOCATION
TOWNSHIP_____ RANGE_____ SECTION _____
IF CITY OR TOWN, STREET ADDRESS: Main St.

7. CITY OR TOWN IF RURAL, VICINITY: Scott City

8. DESCRIPTION OF LOCATION

9. COORDINATES UTM
LAT
LONG

10. SITE ( ) STRUCTURE ( )
BUILDING (X) OBJECT ( )

11. ON NATIONAL REGISTER? YES ( ) NO (X)

12. IS IT ELIGIBLE? YES ( ) NO (X)

13. PART OF ESTAB. HIST. DISTRICT? YES ( ) NO (X)

14. DISTRICT POTENTIAL? YES (X) NO ( )

15. NAME OF ESTABLISHED DISTRICT

16. THEMATIC CATEGORY: Commercial

17. DATE(S) OR PERIOD: 1979

18. STYLE OR DESIGN: Commercial

19. ARCHITECT OR ENGINEER

20. CONTRACTOR OR BUILDER

21. ORIGINAL USE, IF APPARENT: Restaurant

22. PRESENT USE: Restaurant

23. OWNERSHIP PUBLIC ( ) PRIVATE (X)

24. OWNER'S NAME AND ADDRESS IF KNOWN

25. OPEN TO PUBLIC? YES (X) NO ( )

26. LOCAL CONTACT PERSON OR ORGANIZATION

27. OTHER SURVEYS IN WHICH INCLUDED

28. NO. OF STORIES: 1

29. BASEMENT? YES ( ) NO (X)

30. FOUNDATION MATERIAL: Concrete

31. WALL CONSTRUCTION: Brick

32. ROOF TYPE AND MATERIAL: Modif/Manaord

33. NO. OF BAYS FRONT 6 SIDE 8

34. WALL TREATMENT: Brick

35. PLAN SHAPE: Rect.

36. CHANGES (EXPLAIN IN NO. 42) ADDITION ( ) ALTERED ( ) MOVED ( )

37. CONDITION
INTERIOR: Excellent
EXTERIOR: Excellent

38. PRESERVATION UNDERWAY? YES ( ) NO (X)

39. ENDANGERED? BY WHAT? YES ( ) NO (X)

40. VISIBLE FROM PUBLIC ROAD? YES (X) NO ( )

41. DISTANCE FROM AND FRONTAGE ON ROAD

42. FURTHER DESCRIPTION OF IMPORTANT FEATURES

PHOTO MUST BE PROVIDED
19-4

43. HISTORY AND SIGNIFICANCE

44. DESCRIPTION OF ENVIRONMENT AND OUTBUILDINGS

45. SOURCES OF INFORMATION

46. PREPARED BY

47. ORGANIZATION

48. DATE

49. REVISION DATE(S)


n-Boy's
BURGERS
E THRU →
VE DINNER
TO CLOSE
$3.25

ST AS-007-334

MISSOURI OFFICE OF HISTORIC PRESERVATION

ARCHITECTURAL/HISTORIC INVENTORY SURVEY FORM

1. NO.

2. COUNTY: Scott

3. LOCATION OF NEGATIVES

4. PRESENT LOCAL NAME(S) OR DESIGNATION(S): Rhodes Gas. Station

5. OTHER NAME(S)

6. SPECIFIC LEGAL LOCATION
TOWNSHIP_____ RANGE_____ SECTION _____
IF CITY OR TOWN, STREET ADDRESS: Main

7. CITY OR TOWN IF RURAL, VICINITY: Scott City

8. DESCRIPTION OF LOCATION

9. COORDINATES UTM
LAT
LONG

10. SITE ( ) STRUCTURE (✓)
BUILDING ( ) OBJECT ( )

11. ON NATIONAL REGISTER? YES ( ) NO (X)

12. IS IT ELIGIBLE? YES ( ) NO (X)

13. PART OF ESTAB. HIST. DISTRICT? YES ( ) NO (X)

14. DISTRICT POTENTIAL? YES ( ) NO (X)

15. NAME OF ESTABLISHED DISTRICT

16. THEMATIC CATEGORY: Commercial

17. DATE(S) OR PERIOD: 1970's - Late

18. STYLE OR DESIGN: Contemporary

19. ARCHITECT OR ENGINEER

20. CONTRACTOR OR BUILDER

21. ORIGINAL USE, IF APPARENT: Commercial

22. PRESENT USE: Commercial

23. OWNERSHIP PUBLIC ( ) PRIVATE (X)

24. OWNER'S NAME AND ADDRESS IF KNOWN

25. OPEN TO PUBLIC? YES (X) NO ( )

26. LOCAL CONTACT PERSON OR ORGANIZATION

27. OTHER SURVEYS IN WHICH INCLUDED

28. NO. OF STORIES: 1

29. BASEMENT? YES ( ) NO (X)

30. FOUNDATION MATERIAL: Concrete

31. WALL CONSTRUCTION: Brick-Metal frame

32. ROOF TYPE AND MATERIAL: Metal Canople

33. NO. OF BAYS FRONT 3 SIDE 3

34. WALL TREATMENT: Brick

35. PLAN SHAPE: Rect.

36. CHANGES (EXPLAIN IN NO. 42) ADDITION ( ) ALTERED ( ) MOVED ( )
N/A

37. CONDITION INTERIOR: Excellent
EXTERIOR: Excellent

38. PRESERVATION UNDERWAY? YES ( ) NO (X)

39. ENDANGERED? YES ( ) NO (X)
BY WHAT?

40. VISIBLE FROM PUBLIC ROAD? YES (X) NO ( )

41. DISTANCE FROM AND FRONTAGE ON ROAD

42. FURTHER DESCRIPTION OF IMPORTANT FEATURES

19-5

PHOTO MUST BE PROVIDED

43. HISTORY AND SIGNIFICANCE

44. DESCRIPTION OF ENVIRONMENT AND OUTBUILDINGS

45. SOURCES OF INFORMATION

46. PREPARED BY

47. ORGANIZATION

48. DATE

49. REVISION DATE(S)



ST AG-001-355

MISSOURI OFFICE OF HISTORIC PRESERVATION

ARCHITECTURAL/HISTORIC INVENTORY SURVEY FORM

1. NO.

2. COUNTY: Scott

3. LOCATION OF NEGATIVES

4. PRESENT LOCAL NAME(S) OR DESIGNATION(S)

5. OTHER NAME(S)

6. SPECIFIC LEGAL LOCATION
TOWNSHIP_____ RANGE_____ SECTION _____
IF CITY OR TOWN, STREET ADDRESS: Main

7. CITY OR TOWN IF RURAL, VICINITY: Scott City

8. DESCRIPTION OF LOCATION

9. COORDINATES UTM
LAT
LONG

10. SITE ( ) STRUCTURE ( )
BUILDING ( ) OBJECT (X)

11. ON NATIONAL REGISTER? YES ( ) NO (X)

12. IS IT ELIGIBLE? YES ( ) NO (X)

13. PART OF ESTAB. HIST. DISTRICT? YES ( ) NO (X)

14. DISTRICT POTENTIAL? YES ( ) NO (X)

15. NAME OF ESTABLISHED DISTRICT

16. THEMATIC CATEGORY: Residence

17. DATE(S) OR PERIOD: 1960

18. STYLE OR DESIGN: 1960

19. ARCHITECT OR ENGINEER

20. CONTRACTOR OR BUILDER

21. ORIGINAL USE, IF APPARENT: Resident

22. PRESENT USE: Resident

23. OWNERSHIP PUBLIC ( ) PRIVATE (X)

24. OWNER'S NAME AND ADDRESS IF KNOWN

25. OPEN TO PUBLIC? YES ( ) NO (X)

26. LOCAL CONTACT PERSON OR ORGANIZATION

27. OTHER SURVEYS IN WHICH INCLUDED

28. NO. OF STORIES: 1

29. BASEMENT? YES ( ) NO (X)

30. FOUNDATION MATERIAL: Concrete Block

31. WALL CONSTRUCTION: Metal

32. ROOF TYPE AND MATERIAL: Metal

33. NO. OF BAYS FRONT 1 SIDE 4

34. WALL TREATMENT

35. PLAN SHAPE: Rect.

36. CHANGES (EXPLAIN IN NO. 42) ADDITION ( ) ALTERED ( ) MOVED ( )

37. CONDITION INTERIOR: Good EXTERIOR: Good

38. PRESERVATION UNDERWAY? YES ( ) NO (X)

39. ENDANGERED? BY WHAT? YES ( ) NO (X)

40. VISIBLE FROM PUBLIC ROAD? YES (X) NO ( )

41. DISTANCE FROM AND FRONTAGE ON ROAD

42. FURTHER DESCRIPTION OF IMPORTANT FEATURES

18-21 PHOTO MUST BE PROVIDED

43. HISTORY AND SIGNIFICANCE

44. DESCRIPTION OF ENVIRONMENT AND OUTBUILDINGS

45. SOURCES OF INFORMATION

46. PREPARED BY

47. ORGANIZATION

48. DATE | 49. REVISION DATE(S)



ST-AS-007-336

MISSOURI OFFICE OF HISTORIC PRESERVATION

ARCHITECTURAL/HISTORIC INVENTORY SURVEY FORM

1. NO.

2. COUNTY: Scott

3. LOCATION OF NEGATIVES

4. PRESENT LOCAL NAME(S) OR DESIGNATION(S): Plumbing, Heating & Air Conditioning

5. OTHER NAME(S)

6. SPECIFIC LEGAL LOCATION
TOWNSHIP_____ RANGE_____ SECTION _____
IF CITY OR TOWN, STREET ADDRESS: Main

7. CITY OR TOWN IF RURAL, VICINITY: Scott City

8. DESCRIPTION OF LOCATION

9. COORDINATES UTM
LAT
LONG

10. SITE ( ) STRUCTURE ( )
BUILDING (X) OBJECT ( )

11. ON NATIONAL REGISTER? YES ( ) NO (X)

12. IS IT ELIGIBLE? YES ( ) NO (X)

13. PART OF ESTAB. HIST. DISTRICT? YES ( ) NO (X)

14. DISTRICT POTENTIAL? YES ( ) NO (X)

15. NAME OF ESTABLISHED DISTRICT

16. THEMATIC CATEGORY: Commercial

17. DATE(S) OR PERIOD: 1960

18. STYLE OR DESIGN: Box

19. ARCHITECT OR ENGINEER

20. CONTRACTOR OR BUILDER

21. ORIGINAL USE, IF APPARENT: Commercial

22. PRESENT USE: Vacant

23. OWNERSHIP PUBLIC ( ) PRIVATE (X)

24. OWNER'S NAME AND ADDRESS IF KNOWN: J. D. Warren

25. OPEN TO PUBLIC? YES ( ) NO (X)

26. LOCAL CONTACT PERSON OR ORGANIZATION

27. OTHER SURVEYS IN WHICH INCLUDED

28. NO. OF STORIES: 1

29. BASEMENT? YES ( ) NO (X)

30. FOUNDATION MATERIAL: Concrete

31. WALL CONSTRUCTION: Frame

32. ROOF TYPE AND MATERIAL: Pitch Singles

33. NO. OF BAYS FRONT 3 SIDE 0

34. WALL TREATMENT

35. PLAN SHAPE: Rect.

36. CHANGES (EXPLAIN IN NO. 42) ADDITION ( ) ALTERED ( ) MOVED ( )

37. CONDITION
INTERIOR: Good
EXTERIOR: Good

38. PRESERVATION UNDERWAY? YES ( ) NO (X)

39. ENDANGERED? BY WHAT? YES ( ) NO (X)

40. VISIBLE FROM PUBLIC ROAD? YES (X) NO ( )

41. DISTANCE FROM AND FRONTAGE ON ROAD

42. FURTHER DESCRIPTION OF IMPORTANT FEATURES

PHOTO MUST BE PROVIDED

18-27

43. HISTORY AND SIGNIFICANCE

44. DESCRIPTION OF ENVIRONMENT AND OUTBUILDINGS

45. SOURCES OF INFORMATION

46. PREPARED BY

47. ORGANIZATION

48. DATE

49. REVISION DATE(S)


335-8887
Plumbing
Heating
Air Conditioning

ST AS-007-337

MISSOURI OFFICE OF HISTORIC PRESERVATION

ARCHITECTURAL/HISTORIC INVENTORY SURVEY FORM

1. NO.

2. COUNTY: Scott

3. LOCATION OF NEGATIVES

4. PRESENT LOCAL NAME(S) OR DESIGNATION(S)

5. OTHER NAME(S)

6. SPECIFIC LEGAL LOCATION
TOWNSHIP_____ RANGE_____ SECTION_____
IF CITY OR TOWN, STREET ADDRESS: W-End of Main

7. CITY OR TOWN IF RURAL, VICINITY: Scott City

8. DESCRIPTION OF LOCATION

9. COORDINATES UTM
LAT
LONG

10. SITE ( ) STRUCTURE ( )
BUILDING ( ) OBJECT (X)

11. ON NATIONAL REGISTER? YES ( ) NO (X)

12. IS IT ELIGIBLE? YES ( ) NO (X)

13. PART OF ESTAB. HIST. DISTRICT? YES ( ) NO (X)

14. DISTRICT POTENTIAL? YES ( ) NO (X)

15. NAME OF ESTABLISHED DISTRICT

16. THEMATIC CATEGORY: Residence

17. DATE(S) OR PERIOD: 1970

18. STYLE OR DESIGN: Trailer

19. ARCHITECT OR ENGINEER

20. CONTRACTOR OR BUILDER

21. ORIGINAL USE, IF APPARENT: Residence

22. PRESENT USE: Residence

23. OWNERSHIP PUBLIC ( ) PRIVATE (X)

24. OWNER'S NAME AND ADDRESS IF KNOWN

25. OPEN TO PUBLIC? YES ( ) NO (X)

26. LOCAL CONTACT PERSON OR ORGANIZATION

27. OTHER SURVEYS IN WHICH INCLUDED

28. NO. OF STORIES

29. BASEMENT? YES ( ) NO (X)

30. FOUNDATION MATERIAL: Concrete Block

31. WALL CONSTRUCTION: Metal

32. ROOF TYPE AND MATERIAL: Metal

33. NO. OF BAYS FRONT 3 SIDE 4

34. WALL TREATMENT

35. PLAN SHAPE: Rect.

36. CHANGES (EXPLAIN IN NO. 42) ADDITION ( ) ALTERED ( ) MOVED ( )

37. CONDITION INTERIOR: Excellent EXTERIOR: Excellent

38. PRESERVATION UNDERWAY? YES ( ) NO (X)

39. ENDANGERED? BY WHAT? YES ( ) NO (X)

40. VISIBLE FROM PUBLIC ROAD? YES (X) NO ( )

41. DISTANCE FROM AND FRONTAGE ON ROAD

42. FURTHER DESCRIPTION OF IMPORTANT FEATURES

PHOTO MUST BE PROVIDED

18-19

43. HISTORY AND SIGNIFICANCE

44. DESCRIPTION OF ENVIRONMENT AND OUTBUILDINGS

45. SOURCES OF INFORMATION

46. PREPARED BY

47. ORGANIZATION

48. DATE | 49. REVISION DATE(S)



ST AS 007-338

MISSOURI OFFICE OF HISTORIC PRESERVATION

ARCHITECTURAL/HISTORIC INVENTORY SURVEY FORM

1. NO.

2. COUNTY: Scott

3. LOCATION OF NEGATIVES

4. PRESENT LOCAL NAME(S) OR DESIGNATION(S)

5. OTHER NAME(S)

6. SPECIFIC LEGAL LOCATION
TOWNSHIP_____ RANGE_____ SECTION _____
IF CITY OR TOWN, STREET ADDRESS: S. Main

7. CITY OR TOWN IF RURAL, VICINITY: Scott City

8. DESCRIPTION OF LOCATION

9. COORDINATES UTM
LAT
LONG

10. SITE ( ) STRUCTURE ( )
BUILDING ( ) OBJECT (X)

11. ON NATIONAL REGISTER? YES ( ) NO (X)

12. IS IT ELIGIBLE? YES ( ) NO (X)

13. PART OF ESTAB. HIST. DISTRICT? YES ( ) NO (X)

14. DISTRICT POTENTIAL? YES ( ) NO (X)

15. NAME OF ESTABLISHED DISTRICT

16. THEMATIC CATEGORY: Residence

17. DATE(S) OR PERIOD: 1970's

18. STYLE OR DESIGN: Trailer

19. ARCHITECT OR ENGINEER

20. CONTRACTOR OR BUILDER

21. ORIGINAL USE, IF APPARENT: Residence

22. PRESENT USE: Residence

23. OWNERSHIP PUBLIC ( ) PRIVATE (X)

24. OWNER'S NAME AND ADDRESS IF KNOWN

25. OPEN TO PUBLIC? YES ( ) NO (X)

26. LOCAL CONTACT PERSON OR ORGANIZATION

27. OTHER SURVEYS IN WHICH INCLUDED

28. NO. OF STORIES: 1

29. BASEMENT? YES ( ) NO (X)

30. FOUNDATION MATERIAL: Concrete Block

31. WALL CONSTRUCTION: Metal

32. ROOF TYPE AND MATERIAL: N/A

33. NO. OF BAYS FRONT 3 SIDE 1

34. WALL TREATMENT

35. PLAN SHAPE: Rect.

36. CHANGES (EXPLAIN IN NO. 42) ADDITION (X) ALTERED ( ) MOVED ( )

37. CONDITION
INTERIOR: Good
EXTERIOR: Good

38. PRESERVATION UNDERWAY? YES ( ) NO (X)

39. ENDANGERED? BY WHAT? YES ( ) NO (X)

40. VISIBLE FROM PUBLIC ROAD? YES (X) NO ( )

41. DISTANCE FROM AND FRONTAGE ON ROAD

42. FURTHER DESCRIPTION OF IMPORTANT FEATURES

Addition - Room & garage on eastside

18-28 PHOTO MUST BE PROVIDED

43. HISTORY AND SIGNIFICANCE

44. DESCRIPTION OF ENVIRONMENT AND OUTBUILDINGS

45. SOURCES OF INFORMATION

46. PREPARED BY

47. ORGANIZATION

48. DATE | 49. REVISION DATE(S)



ST-AS 0071-339

MISSOURI OFFICE OF HISTORIC PRESERVATION

ARCHITECTURAL/HISTORIC INVENTORY SURVEY FORM

1. NO.

2. COUNTY
Scott

3. LOCATION OF NEGATIVES

4. PRESENT LOCAL NAME(S) OR DESIGNATION(S)

5. OTHER NAME(S)

6. SPECIFIC LEGAL LOCATION
TOWNSHIP_____ RANGE_____ SECTION _____
IF CITY OR TOWN, STREET ADDRESS
Main

7. CITY OR TOWN IF RURAL, VICINITY
Scott City

8. DESCRIPTION OF LOCATION

9. COORDINATES UTM
LAT
LONG

10. SITE ( ) STRUCTURE ( )
BUILDING ( ) OBJECT (X)

11. ON NATIONAL REGISTER? YES ( ) NO (X)

12. IS IT ELIGIBLE? YES ( ) NO (X)

13. PART OF ESTAB. HIST. DISTRICT? YES ( ) NO (X)

14. DISTRICT POTENTIAL? YES ( ) NO (X)

15. NAME OF ESTABLISHED DISTRICT

16. THEMATIC CATEGORY
Residence

17. DATE(S) OR PERIOD
1970

18. STYLE OR DESIGN
Trailer

19. ARCHITECT OR ENGINEER

20. CONTRACTOR OR BUILDER

21. ORIGINAL USE, IF APPARENT
Resident

22. PRESENT USE
Resident

23. OWNERSHIP PUBLIC ( ) PRIVATE (X)

24. OWNER'S NAME AND ADDRESS IF KNOWN

25. OPEN TO PUBLIC? YES ( ) NO (X)

26. LOCAL CONTACT PERSON OR ORGANIZATION

27. OTHER SURVEYS IN WHICH INCLUDED

28. NO. OF STORIES 1

29. BASEMENT? YES ( ) NO (X)

30. FOUNDATION MATERIAL
Concrete Block

31. WALL CONSTRUCTION
Metal

32. ROOF TYPE AND MATERIAL
Metal

33. NO. OF BAYS
FRONT 1 SIDE 4

34. WALL TREATMENT

35. PLAN SHAPE Rect.

36. CHANGES (EXPLAIN IN NO. 42) ADDITION (X) ALTERED ( ) MOVED ( )

37. CONDITION
INTERIOR Excellent
EXTERIOR Excellent

38. PRESERVATION UNDERWAY? YES ( ) NO (X)

39. ENDANGERED? BY WHAT? YES ( ) NO (X)

40. VISIBLE FROM PUBLIC ROAD? YES (X) NO ( )

41. DISTANCE FROM AND FRONTAGE ON ROAD

42. FURTHER DESCRIPTION OF IMPORTANT FEATURES

Addition - Porch on S. Face.

PHOTO MUST BE PROVIDED
18-23

43. HISTORY AND SIGNIFICANCE

44. DESCRIPTION OF ENVIRONMENT AND OUTBUILDINGS

45. SOURCES OF INFORMATION

46. PREPARED BY

47. ORGANIZATION

48. DATE | 49. REVISION DATE(S)



ST AS 007-340

MISSOURI OFFICE OF HISTORIC PRESERVATION

ARCHITECTURAL/HISTORIC INVENTORY SURVEY FORM

1. NO.

2. COUNTY: Scott

3. LOCATION OF NEGATIVES

4. PRESENT LOCAL NAME(S) OR DESIGNATION(S)

5. OTHER NAME(S)

6. SPECIFIC LEGAL LOCATION
TOWNSHIP_____ RANGE_____ SECTION _____
IF CITY OR TOWN, STREET ADDRESS: Main

7. CITY OR TOWN: Scott City — IF RURAL, VICINITY

8. DESCRIPTION OF LOCATION

9. COORDINATES — UTM
LAT
LONG

10. SITE ( ) STRUCTURE ( )
BUILDING ( ) OBJECT (X)

11. ON NATIONAL REGISTER? YES ( ) NO (X)

12. IS IT ELIGIBLE? YES ( ) NO (X)

13. PART OF ESTAB. HIST. DISTRICT? YES ( ) NO (X)

14. DISTRICT POTENTIAL? YES ( ) NO (X)

15. NAME OF ESTABLISHED DISTRICT

16. THEMATIC CATEGORY: Residence

17. DATE(S) OR PERIOD: 1960

18. STYLE OR DESIGN: Trailer

19. ARCHITECT OR ENGINEER

20. CONTRACTOR OR BUILDER

21. ORIGINAL USE, IF APPARENT: Resident

22. PRESENT USE: Resident

23. OWNERSHIP — PUBLIC ( ) PRIVATE (X)

24. OWNER'S NAME AND ADDRESS IF KNOWN

25. OPEN TO PUBLIC? YES ( ) NO (X)

26. LOCAL CONTACT PERSON OR ORGANIZATION

27. OTHER SURVEYS IN WHICH INCLUDED

28. NO. OF STORIES: 1

29. BASEMENT? YES ( ) NO (X)

30. FOUNDATION MATERIAL: Concrete Block

31. WALL CONSTRUCTION: Metal

32. ROOF TYPE AND MATERIAL: Metal

33. NO. OF BAYS — FRONT 1 SIDE 6

34. WALL TREATMENT

35. PLAN SHAPE: Rect.

36. CHANGES (EXPLAIN IN NO. 42) — ADDITION (X) ALTERED ( ) MOVED ( )

37. CONDITION — INTERIOR: Good — EXTERIOR: Good

38. PRESERVATION UNDERWAY? YES ( ) NO (X)

39. ENDANGERED? BY WHAT? YES ( ) NO (X)

40. VISIBLE FROM PUBLIC ROAD? YES (X) NO ( )

41. DISTANCE FROM AND FRONTAGE ON ROAD

42. FURTHER DESCRIPTION OF IMPORTANT FEATURES

Addition - Porch on N. Face.

PHOTO MUST BE PROVIDED

18-25

43. HISTORY AND SIGNIFICANCE

44. DESCRIPTION OF ENVIRONMENT AND OUTBUILDINGS

45. SOURCES OF INFORMATION

46. PREPARED BY

47. ORGANIZATION

48. DATE | 49. REVISION DATE(S)



ST-AS-007-341

MISSOURI OFFICE OF HISTORIC PRESERVATION

ARCHITECTURAL/HISTORIC INVENTORY SURVEY FORM

1. NO.

2. COUNTY: Scott

3. LOCATION OF NEGATIVES

4. PRESENT LOCAL NAME(S) OR DESIGNATION(S)

5. OTHER NAME(S)

6. SPECIFIC LEGAL LOCATION
TOWNSHIP_____ RANGE_____ SECTION _____
IF CITY OR TOWN, STREET ADDRESS: Main

7. CITY OR TOWN: Scott City IF RURAL, VICINITY

8. DESCRIPTION OF LOCATION

9. COORDINATES UTM
LAT
LONG

10. SITE ( ) STRUCTURE ( )
BUILDING ( ) OBJECT (X)

11. ON NATIONAL REGISTER? YES ( ) NO (X)

12. IS IT ELIGIBLE? YES ( ) NO (X)

13. PART OF ESTAB. HIST. DISTRICT? YES ( ) NO (X)

14. DISTRICT POTENTIAL? YES ( ) NO (X)

15. NAME OF ESTABLISHED DISTRICT

16. THEMATIC CATEGORY: Residence

17. DATE(S) OR PERIOD: 1960's

18. STYLE OR DESIGN: Trailer

19. ARCHITECT OR ENGINEER

20. CONTRACTOR OR BUILDER

21. ORIGINAL USE, IF APPARENT: Residence

22. PRESENT USE: Residence

23. OWNERSHIP PUBLIC ( ) PRIVATE (X)

24. OWNER'S NAME AND ADDRESS IF KNOWN

25. OPEN TO PUBLIC? YES ( ) NO (X)

26. LOCAL CONTACT PERSON OR ORGANIZATION

27. OTHER SURVEYS IN WHICH INCLUDED

28. NO. OF STORIES: 1

29. BASEMENT? YES ( ) NO (X)

30. FOUNDATION MATERIAL: Concrete Blocks

31. WALL CONSTRUCTION: Metal

32. ROOF TYPE AND MATERIAL: N/A

33. NO. OF BAYS FRONT: 6 SIDE: 0

34. WALL TREATMENT

35. PLAN SHAPE: Rect.

36. CHANGES (EXPLAIN IN NO. 42) ADDITION ( ) ALTERED ( ) MOVED ( )
N/A

37. CONDITION
INTERIOR: Good
EXTERIOR: Good

38. PRESERVATION UNDERWAY? YES ( ) NO (X)

39. ENDANGERED? BY WHAT? YES ( ) NO (X)

40. VISIBLE FROM PUBLIC ROAD? YES (X) NO ( )

41. DISTANCE FROM AND FRONTAGE ON ROAD

42. FURTHER DESCRIPTION OF IMPORTANT FEATURES

PHOTO MUST BE PROVIDED
18-16

43. HISTORY AND SIGNIFICANCE

44. DESCRIPTION OF ENVIRONMENT AND OUTBUILDINGS

45. SOURCES OF INFORMATION

46. PREPARED BY

47. ORGANIZATION

48. DATE | 49. REVISION DATE(S)



ST-AS-007-347

MISSOURI OFFICE OF HISTORIC PRESERVATION

ARCHITECTURAL/HISTORIC INVENTORY SURVEY FORM

1. NO.

2. COUNTY
Scott

3. LOCATION OF NEGATIVES

4. PRESENT LOCAL NAME(S) OR DESIGNATION(S)

5. OTHER NAME(S)

6. SPECIFIC LEGAL LOCATION
TOWNSHIP_____ RANGE_____ SECTION_____
IF CITY OR TOWN, STREET ADDRESS
Main

7. CITY OR TOWN IF RURAL, VICINITY
Scott City

8. DESCRIPTION OF LOCATION

9. COORDINATES UTM
LAT
LONG

10. SITE ( ) STRUCTURE ( )
BUILDING (X) OBJECT ( )

11. ON NATIONAL REGISTER? YES ( ) NO (X)

12. IS IT ELIGIBLE? YES ( ) NO (X)

13. PART OF ESTAB. HIST. DISTRICT? YES ( ) NO (X)

14. DISTRICT POTENTIAL? YES ( ) NO (X)

15. NAME OF ESTABLISHED DISTRICT

16. THEMATIC CATEGORY
Residence

17. DATE(S) OR PERIOD
1920

18. STYLE OR DESIGN
Folk

19. ARCHITECT OR ENGINEER

20. CONTRACTOR OR BUILDER

21. ORIGINAL USE, IF APPARENT
Residence

22. PRESENT USE
Vacant

23. OWNERSHIP PUBLIC ( ) PRIVATE (X)

24. OWNER'S NAME AND ADDRESS IF KNOWN

25. OPEN TO PUBLIC? YES ( ) NO (X)

26. LOCAL CONTACT PERSON OR ORGANIZATION

27. OTHER SURVEYS IN WHICH INCLUDED

28. NO. OF STORIES 1½

29. BASEMENT? YES ( ) NO (X)

30. FOUNDATION MATERIAL
Concrete Block

31. WALL CONSTRUCTION
Frame

32. ROOF TYPE AND MATERIAL
Pitched metal

33. NO. OF BAYS
FRONT 3 SIDE 2

34. WALL TREATMENT

35. PLAN SHAPE Square

36. CHANGES (EXPLAIN IN NO. 42) ADDITION (X) ALTERED ( ) MOVED ( )

37. CONDITION
INTERIOR Poor
EXTERIOR Fair

38. PRESERVATION UNDERWAY? YES ( ) NO (X)

39. ENDANGERED? YES (X) NO ( )
BY WHAT?
Neglect

40. VISIBLE FROM PUBLIC ROAD? YES (X) NO ( )

41. DISTANCE FROM AND FRONTAGE ON ROAD

42. FURTHER DESCRIPTION OF IMPORTANT FEATURES

Addition - room onto rear.

18-17 PHOTO MUST BE PROVIDED

43. HISTORY AND SIGNIFICANCE

44. DESCRIPTION OF ENVIRONMENT AND OUTBUILDINGS

45. SOURCES OF INFORMATION

46. PREPARED BY

47. ORGANIZATION

48. DATE 49. REVISION DATE(S)



ST AS 007-343

MISSOURI OFFICE OF HISTORIC PRESERVATION

ARCHITECTURAL/HISTORIC INVENTORY SURVEY FORM

1. NO.

2. COUNTY
Scott

3. LOCATION OF NEGATIVES

4. PRESENT LOCAL NAME(S) OR DESIGNATION(S)

5. OTHER NAME(S)

6. SPECIFIC LEGAL LOCATION
TOWNSHIP_____ RANGE_____ SECTION_____
IF CITY OR TOWN, STREET ADDRESS
Main

7. CITY OR TOWN IF RURAL, VICINITY
Scott City

8. DESCRIPTION OF LOCATION

9. COORDINATES UTM
LAT
LONG

10. SITE ( ) STRUCTURE ( )
BUILDING (+) OBJECT ( )

11. ON NATIONAL REGISTER? YES ( ) NO (+)

12. IS IT ELIGIBLE? YES (+) NO ( )

13. PART OF ESTAB. HIST. DISTRICT? YES ( ) NO (+)

14. DISTRICT POTENTIAL? YES ( ) NO (+)

15. NAME OF ESTABLISHED DISTRICT

16. THEMATIC CATEGORY
residence

17. DATE(S) OR PERIOD
1910

18. STYLE OR DESIGN
vict. folk

19. ARCHITECT OR ENGINEER

20. CONTRACTOR OR BUILDER

21. ORIGINAL USE, IF APPARENT
resident

22. PRESENT USE
vacant

23. OWNERSHIP PUBLIC ( ) PRIVATE (+)

24. OWNER'S NAME AND ADDRESS IF KNOWN

25. OPEN TO PUBLIC? YES ( ) NO (+)

26. LOCAL CONTACT PERSON OR ORGANIZATION

27. OTHER SURVEYS IN WHICH INCLUDED

28. NO. OF STORIES 1

29. BASEMENT? YES ( ) NO (+)

30. FOUNDATION MATERIAL
concrete

31. WALL CONSTRUCTION
brick

32. ROOF TYPE AND MATERIAL

33. NO. OF BAYS FRONT 4 SIDE 6

34. WALL TREATMENT

35. PLAN SHAPE

36. CHANGES (EXPLAIN IN NO. 42) ADDITION ( ) ALTERED ( ) MOVED ( )

37. CONDITION
INTERIOR poor
EXTERIOR fair

38. PRESERVATION UNDERWAY? YES ( ) NO (+)

39. ENDANGERED? BY WHAT? YES ( ) NO (+)

40. VISIBLE FROM PUBLIC ROAD? YES (+) NO ( )

41. DISTANCE FROM AND FRONTAGE ON ROAD

42. FURTHER DESCRIPTION OF IMPORTANT FEATURES

PHOTO MUST 22-25 BE PROVIDED

43. HISTORY AND SIGNIFICANCE

44. DESCRIPTION OF ENVIRONMENT AND OUTBUILDINGS

45. SOURCES OF INFORMATION

46. PREPARED BY

47. ORGANIZATION

48. DATE | 49. REVISION DATE(S)



ST-AS-007-344

MISSOURI OFFICE OF HISTORIC PRESERVATION

ARCHITECTURAL/HISTORIC INVENTORY SURVEY FORM

1. NO.

2. COUNTY: Scott

3. LOCATION OF NEGATIVES

4. PRESENT LOCAL NAME(S) OR DESIGNATION(S)

5. OTHER NAME(S)

6. SPECIFIC LEGAL LOCATION
TOWNSHIP_____ RANGE_____ SECTION _____
IF CITY OR TOWN, STREET ADDRESS: Main St.

7. CITY OR TOWN IF RURAL, VICINITY: Scott City

8. DESCRIPTION OF LOCATION

9. COORDINATES UTM
LAT
LONG

10. SITE ( ) STRUCTURE ( )
BUILDING ( ) OBJECT (X)

11. ON NATIONAL REGISTER? YES ( ) NO (X)

12. IS IT ELIGIBLE? YES ( ) NO (X)

13. PART OF ESTAB. HIST. DISTRICT? YES ( ) NO (X)

14. DISTRICT POTENTIAL? YES ( ) NO (X)

15. NAME OF ESTABLISHED DISTRICT

16. THEMATIC CATEGORY

17. DATE(S) OR PERIOD: 1960's

18. STYLE OR DESIGN: Trailer

19. ARCHITECT OR ENGINEER

20. CONTRACTOR OR BUILDER

21. ORIGINAL USE, IF APPARENT: Residence

22. PRESENT USE: Residence

23. OWNERSHIP PUBLIC ( ) PRIVATE (X)

24. OWNER'S NAME AND ADDRESS IF KNOWN

25. OPEN TO PUBLIC? YES ( ) NO (X)

26. LOCAL CONTACT PERSON OR ORGANIZATION

27. OTHER SURVEYS IN WHICH INCLUDED

28. NO. OF STORIES: 1

29. BASEMENT? YES ( ) NO (X)

30. FOUNDATION MATERIAL: Concrete Blocks

31. WALL CONSTRUCTION: Metal

32. ROOF TYPE AND MATERIAL: N/A

33. NO. OF BAYS FRONT 6 SIDE 1

34. WALL TREATMENT: Metal

35. PLAN SHAPE: Rect.

36. CHANGES (EXPLAIN IN NO. 42) ADDITION ( ) ALTERED ( ) MOVED ( )

37. CONDITION
INTERIOR: Fair
EXTERIOR: Fair

38. PRESERVATION UNDERWAY? YES ( ) NO (X)

39. ENDANGERED? BY WHAT? YES ( ) NO (X)

40. VISIBLE FROM PUBLIC ROAD? YES (X) NO ( )

41. DISTANCE FROM AND FRONTAGE ON ROAD

42. FURTHER DESCRIPTION OF IMPORTANT FEATURES

PHOTO MUST 14-18 BE PROVIDED

43. HISTORY AND SIGNIFICANCE

44. DESCRIPTION OF ENVIRONMENT AND OUTBUILDINGS

45. SOURCES OF INFORMATION

46. PREPARED BY

47. ORGANIZATION

48. DATE

49. REVISION DATE(S)



ST-AS-007-345

MISSOURI OFFICE OF HISTORIC PRESERVATION

ARCHITECTURAL/HISTORIC INVENTORY SURVEY FORM

1. NO.

2. COUNTY: Scott

3. LOCATION OF NEGATIVES

4. PRESENT LOCAL NAME(S) OR DESIGNATION(S)

5. OTHER NAME(S)

6. SPECIFIC LEGAL LOCATION
TOWNSHIP _____ RANGE _____ SECTION _____
IF CITY OR TOWN, STREET ADDRESS: N.W. Cor. of Main & Blattel

7. CITY OR TOWN IF RURAL, VICINITY: Scott City

8. DESCRIPTION OF LOCATION

9. COORDINATES UTM
LAT
LONG

10. SITE ( ) STRUCTURE ( )
BUILDING (X) OBJECT ( )

11. ON NATIONAL REGISTER? YES ( ) NO (X)

12. IS IT ELIGIBLE? YES ( ) NO (X)

13. PART OF ESTAB. HIST. DISTRICT? YES ( ) NO (X)

14. DISTRICT POTENTIAL? YES ( ) NO (X)

15. NAME OF ESTABLISHED DISTRICT

16. THEMATIC CATEGORY: Residence

17. DATE(S) OR PERIOD: 1920

18. STYLE OR DESIGN: Block

19. ARCHITECT OR ENGINEER

20. CONTRACTOR OR BUILDER

21. ORIGINAL USE, IF APPARENT: Resident

22. PRESENT USE: Residence

23. OWNERSHIP PUBLIC ( ) PRIVATE (X)

24. OWNER'S NAME AND ADDRESS IF KNOWN

25. OPEN TO PUBLIC? YES ( ) NO (X)

26. LOCAL CONTACT PERSON OR ORGANIZATION

27. OTHER SURVEYS IN WHICH INCLUDED

28. NO. OF STORIES: 1

29. BASEMENT? YES (X) NO ( )

30. FOUNDATION MATERIAL: Brick

31. WALL CONSTRUCTION: Frame

32. ROOF TYPE AND MATERIAL: Pyram./Shingle

33. NO. OF BAYS FRONT 4 SIDE 4

34. WALL TREATMENT

35. PLAN SHAPE: Square

36. CHANGES (EXPLAIN IN NO. 42) ADDITION ( ) ALTERED (X) MOVED ( )

37. CONDITION INTERIOR: Good EXTERIOR: Good

38. PRESERVATION UNDERWAY? YES ( ) NO (X)

39. ENDANGERED? BY WHAT? YES ( ) NO (X)

40. VISIBLE FROM PUBLIC ROAD? YES ( ) NO (X)

41. DISTANCE FROM AND FRONTAGE ON ROAD

42. FURTHER DESCRIPTION OF IMPORTANT FEATURES

Alter - Stone facade - E. Face.

PHOTO MUST BE PROVIDED

18-34

43. HISTORY AND SIGNIFICANCE

44. DESCRIPTION OF ENVIRONMENT AND OUTBUILDINGS

45. SOURCES OF INFORMATION

46. PREPARED BY

47. ORGANIZATION

48. DATE | 49. REVISION DATE(S)



MISSOURI OFFICE OF HISTORIC PRESERVATION

ARCHITECTURAL/HISTORIC INVENTORY SURVEY FORM

ST-AS-007-346

1. NO.

2. COUNTY: Scott

3. LOCATION OF NEGATIVES

4. PRESENT LOCAL NAME(S) OR DESIGNATION(S): Scott City Well #2

5. OTHER NAME(S)

6. SPECIFIC LEGAL LOCATION
TOWNSHIP_____ RANGE_____ SECTION _____
IF CITY OR TOWN, STREET ADDRESS: Main & Duretta

7. CITY OR TOWN: Scott City — IF RURAL, VICINITY

8. DESCRIPTION OF LOCATION

9. COORDINATES — UTM
LAT
LONG

10. SITE ( ) STRUCTURE ( )
BUILDING (X) OBJECT ( )

11. ON NATIONAL REGISTER? YES ( ) NO (X)

12. IS IT ELIGIBLE? YES ( ) NO (X)

13. PART OF ESTAB. HIST. DISTRICT? YES ( ) NO (X)

14. DISTRICT POTENTIAL? YES ( ) NO (X)

15. NAME OF ESTABLISHED DISTRICT

16. THEMATIC CATEGORY: Ulitily

17. DATE(S) OR PERIOD: 1950

18. STYLE OR DESIGN: Block House

19. ARCHITECT OR ENGINEER

20. CONTRACTOR OR BUILDER

21. ORIGINAL USE, IF APPARENT: Pump house

22. PRESENT USE: Pump house

23. OWNERSHIP — PUBLIC ( ) PRIVATE ( )

24. OWNER'S NAME AND ADDRESS IF KNOWN: "The People"

25. OPEN TO PUBLIC? YES ( ) NO (X)

26. LOCAL CONTACT PERSON OR ORGANIZATION

27. OTHER SURVEYS IN WHICH INCLUDED

28. NO. OF STORIES: 1

29. BASEMENT? YES ( ) NO (X)

30. FOUNDATION MATERIAL: Block concrete

31. WALL CONSTRUCTION: Block concrete

32. ROOF TYPE AND MATERIAL: Flat

33. NO. OF BAYS FRONT 1 SIDE 1

34. WALL TREATMENT: block

35. PLAN SHAPE: cube

36. CHANGES (EXPLAIN IN NO. 42) — ADDITION ( ) ALTERED ( ) MOVED ( )

37. CONDITION
INTERIOR_____
EXTERIOR: Good

38. PRESERVATION UNDERWAY? YES ( ) NO (X)

39. ENDANGERED? BY WHAT? YES ( ) NO (X)

40. VISIBLE FROM PUBLIC ROAD? YES ( ) NO ( )

41. DISTANCE FROM AND FRONTAGE ON ROAD

42. FURTHER DESCRIPTION OF IMPORTANT FEATURES

16-10

PHOTO MUST BE PROVIDED

43. HISTORY AND SIGNIFICANCE

44. DESCRIPTION OF ENVIRONMENT AND OUTBUILDINGS

45. SOURCES OF INFORMATION

46. PREPARED BY

47. ORGANIZATION

48. DATE

49. REVISION DATE(S)


SCOTT CITY
WELL NO. 2
K

ST-AS-007-347

MISSOURI OFFICE OF HISTORIC PRESERVATION

ARCHITECTURAL/HISTORIC INVENTORY SURVEY FORM

1. NO.

2. COUNTY Scott

3. LOCATION OF NEGATIVES

4. PRESENT LOCAL NAME(S) OR DESIGNATION(S)

5. OTHER NAME(S)

6. SPECIFIC LEGAL LOCATION
TOWNSHIP _____ RANGE _____ SECTION _____
IF CITY OR TOWN, STREET ADDRESS
Main & Lincoln

7. CITY OR TOWN IF RURAL, VICINITY
Scott City

8. DESCRIPTION OF LOCATION

9. COORDINATES UTM
LAT
LONG

10. SITE ( ) STRUCTURE (+)
BUILDING ( ) OBJECT ( )

11. ON NATIONAL REGISTER? YES ( ) NO (+)

12. IS IT ELIGIBLE? YES (+) NO ( )

13. PART OF ESTAB. HIST. DISTRICT? YES ( ) NO (+)

14. DISTRICT POTENTIAL? YES ( ) NO (+)

15. NAME OF ESTABLISHED DISTRICT

16. THEMATIC CATEGORY
disidence

17. DATE(S) OR PERIOD
1905

18. STYLE OR DESIGN
victorian vern

19. ARCHITECT OR ENGINEER

20. CONTRACTOR OR BUILDER

21. ORIGINAL USE, IF APPARENT
commercial (bar)

22. PRESENT USE
empty

23. OWNERSHIP PUBLIC ( ) PRIVATE (+)

24. OWNER'S NAME AND ADDRESS IF KNOWN

25. OPEN TO PUBLIC? YES ( ) NO (+)

26. LOCAL CONTACT PERSON OR ORGANIZATION

27. OTHER SURVEYS IN WHICH INCLUDED

28. NO. OF STORIES

29. BASEMENT? YES ( ) NO (+)

30. FOUNDATION MATERIAL
brick

31. WALL CONSTRUCTION
brick

32. ROOF TYPE AND MATERIAL
n/a

33. NO. OF BAYS FRONT 3 SIDE 3

34. WALL TREATMENT
brick

35. PLAN SHAPE rect.

36. CHANGES (EXPLAIN IN NO. 42) ADDITION ( ) ALTERED ( ) MOVED ( )

37. CONDITION
INTERIOR fair
EXTERIOR fair

38. PRESERVATION UNDERWAY? neglect YES ( ) NO (+)

39. ENDANGERED? BY WHAT? YES (+) NO ( )

40. VISIBLE FROM PUBLIC ROAD? YES (+) NO ( )

41. DISTANCE FROM AND FRONTAGE ON ROAD

42. FURTHER DESCRIPTION OF IMPORTANT FEATURES

PHOTO MUST 22-33 BE PROVIDED

43. HISTORY AND SIGNIFICANCE

44. DESCRIPTION OF ENVIRONMENT AND OUTBUILDINGS

45. SOURCES OF INFORMATION

46. PREPARED BY

47. ORGANIZATION

48. DATE

49. REVISION DATE(S)


EVANS
SHERIFF

ST-15-007-348

MISSOURI OFFICE OF HISTORIC PRESERVATION

ARCHITECTURAL/HISTORIC INVENTORY SURVEY FORM

1. NO.

2. COUNTY
Scott

3. LOCATION OF NEGATIVES

4. PRESENT LOCAL NAME(S) OR DESIGNATION(S)

5. OTHER NAME(S)

6. SPECIFIC LEGAL LOCATION
TOWNSHIP_____ RANGE_____ SECTION _____
IF CITY OR TOWN, STREET ADDRESS
Main

7. CITY OR TOWN IF RURAL, VICINITY
Scott City

8. DESCRIPTION OF LOCATION

9. COORDINATES UTM
LAT
LONG

10. SITE ( ) STRUCTURE ( )
BUILDING (X) OBJECT ( )

11. ON NATIONAL REGISTER? YES ( ) NO (X)

12. IS IT ELIGIBLE? YES ( ) NO (X)

13. PART OF ESTAB. HIST. DISTRICT? YES ( ) NO (X)

14. DISTRICT POTENTIAL? YES ( ) NO (X)

15. NAME OF ESTABLISHED DISTRICT

16. THEMATIC CATEGORY

17. DATE(S) OR PERIOD
50-60

18. STYLE OR DESIGN
Utility

19. ARCHITECT OR ENGINEER

20. CONTRACTOR OR BUILDER

21. ORIGINAL USE, IF APPARENT
Storage-Main.

22. PRESENT USE

23. OWNERSHIP PUBLIC ( ) PRIVATE (X)

24. OWNER'S NAME AND ADDRESS IF KNOWN

25. OPEN TO PUBLIC? YES ( ) NO (X)

26. LOCAL CONTACT PERSON OR ORGANIZATION

27. OTHER SURVEYS IN WHICH INCLUDED

28. NO. OF STORIES 1

29. BASEMENT? YES ( ) NO (X)

30. FOUNDATION MATERIAL
Block

31. WALL CONSTRUCTION
Block-Wood Frame

32. ROOF TYPE AND MATERIAL
Flat

33. NO. OF BAYS FRONT 5 SIDE 2

34. WALL TREATMENT
Block-Wood

35. PLAN SHAPE Irregular

36. CHANGES (EXPLAIN IN NO. 42) ADDITION (X) ALTERED (X) MOVED ( )

37. CONDITION
INTERIOR_____
EXTERIOR_____

38. PRESERVATION UNDERWAY? YES ( ) NO (X)

39. ENDANGERED? BY WHAT? YES ( ) NO (X)

40. VISIBLE FROM PUBLIC ROAD? YES (X) NO ( )

41. DISTANCE FROM AND FRONTAGE ON ROAD

42. FURTHER DESCRIPTION OF IMPORTANT FEATURES

PHOTO MUST 14-27 BE PROVIDED

43. HISTORY AND SIGNIFICANCE

44. DESCRIPTION OF ENVIRONMENT AND OUTBUILDINGS

45. SOURCES OF INFORMATION

46. PREPARED BY

47. ORGANIZATION

48. DATE | 49. REVISION DATE(S)



ST AS 007-349

MISSOURI OFFICE OF HISTORIC PRESERVATION

ARCHITECTURAL/HISTORIC INVENTORY SURVEY FORM

1. NO.

2. COUNTY Scott

3. LOCATION OF NEGATIVES

4. PRESENT LOCAL NAME(S) OR DESIGNATION(S)

5. OTHER NAME(S)

6. SPECIFIC LEGAL LOCATION
TOWNSHIP_____ RANGE_____ SECTION _____
IF CITY OR TOWN, STREET ADDRESS
Main-Oak

7. CITY OR TOWN IF RURAL, VICINITY
Scott City

8. DESCRIPTION OF LOCATION

9. COORDINATES UTM
LAT
LONG

10. SITE ( ) STRUCTURE ( )
BUILDING (X) OBJECT ( )

11. ON NATIONAL REGISTER ? YES ( ) NO (X)

12. IS IT ELIGIBLE? YES ( ) NO (X)

13. PART OF ESTAB. HIST. DISTRICT? YES ( ) NO (X)

14. DISTRICT POTENTIAL? YES (X) NO ( )

15. NAME OF ESTABLISHED DISTRICT

16. THEMATIC CATEGORY

17. DATE(S) OR PERIOD
Not Determined

18. STYLE OR DESIGN

19. ARCHITECT OR ENGINEER

20. CONTRACTOR OR BUILDER

21. ORIGINAL USE, IF APPARENT
Church

22. PRESENT USE
Church

23. OWNERSHIP PUBLIC ( ) PRIVATE (X)

24. OWNER'S NAME AND ADDRESS IF KNOWN

25. OPEN TO PUBLIC? YES (X) NO ( )

26. LOCAL CONTACT PERSON OR ORGANIZATION

27. OTHER SURVEYS IN WHICH INCLUDED

28. NO. OF STORIES 1

29. BASEMENT? YES ( ) NO (X)

30. FOUNDATION MATERIAL
Cem. Block

31. WALL CONSTRUCTION
Wooden Frame

32. ROOF TYPE AND MATERIAL
Pitched - Asp.

33. NO. OF BAYS
FRONT 1 SIDE 2

34. WALL TREATMENT
Alum. Siding

35. PLAN SHAPE Irregular

36. CHANGES (EXPLAIN IN NO. 42) ADDITION ( ) ALTERED (X) MOVED ( )
Severly

37. CONDITION
INTERIOR_____
EXTERIOR Good

38. PRESERVATION UNDERWAY? YES ( ) NO (X)

39. ENDANGERED? BY WHAT? YES ( ) NO (X)

40. VISIBLE FROM PUBLIC ROAD? YES (X) NO ( )

41. DISTANCE FROM AND FRONTAGE ON ROAD

42. FURTHER DESCRIPTION OF IMPORTANT FEATURES

PHOTO MUST 14-19 BE PROVIDED

43. HISTORY AND SIGNIFICANCE

44. DESCRIPTION OF ENVIRONMENT AND OUTBUILDINGS

45. SOURCES OF INFORMATION

46. PREPARED BY

47. ORGANIZATION

48. DATE

49. REVISION DATE(S)



ST-AS-007-350

MISSOURI OFFICE OF HISTORIC PRESERVATION

ARCHITECTURAL/HISTORIC INVENTORY SURVEY FORM

1. NO.

2. COUNTY
Scott

3. LOCATION OF NEGATIVES

4. PRESENT LOCAL NAME(S) OR DESIGNATION(S)

5. OTHER NAME(S)

6. SPECIFIC LEGAL LOCATION
TOWNSHIP_____ RANGE_____ SECTION _____
IF CITY OR TOWN, STREET ADDRESS
333 Maple

7. CITY OR TOWN IF RURAL, VICINITY
Scott City

8. DESCRIPTION OF LOCATION

9. COORDINATES UTM
LAT
LONG

10. SITE ( ) STRUCTURE ( )
BUILDING (X) OBJECT ( )

11. ON NATIONAL REGISTER? YES ( ) NO (X)

12. IS IT ELIGIBLE? YES ( ) NO (X)

13. PART OF ESTAB. HIST. DISTRICT? YES ( ) NO (X)

14. DISTRICT POTENTIAL? YES ( ) NO (X)

15. NAME OF ESTABLISHED DISTRICT

16. THEMATIC CATEGORY
residential

17. DATE(S) OR PERIOD
1960's

18. STYLE OR DESIGN
contemporary ranch

19. ARCHITECT OR ENGINEER

20. CONTRACTOR OR BUILDER

21. ORIGINAL USE, IF APPARENT
residential

22. PRESENT USE
residential

23. OWNERSHIP PUBLIC ( ) PRIVATE (X)

24. OWNER'S NAME AND ADDRESS IF KNOWN
Mr. Beggs
333 Maple Scott City, Mo.

25. OPEN TO PUBLIC? YES ( ) NO (X)

26. LOCAL CONTACT PERSON OR ORGANIZATION

27. OTHER SURVEYS IN WHICH INCLUDED

28. NO. OF STORIES 1

29. BASEMENT? YES (X) NO ( )

30. FOUNDATION MATERIAL
concrete poured

31. WALL CONSTRUCTION
cut stone

32. ROOF TYPE AND MATERIAL
pitched asph. shingle

33. NO. OF BAYS FRONT 4 SIDE 2

34. WALL TREATMENT
stone

35. PLAN SHAPE rect.

36. CHANGES (EXPLAIN IN NO. 42) ADDITION ( ) ALTERED ( ) MOVED ( )
n/a

37. CONDITION
INTERIOR excellent
EXTERIOR excellent

38. PRESERVATION UNDERWAY? YES ( ) NO (X)

39. ENDANGERED? BY WHAT? YES ( ) NO (X)

40. VISIBLE FROM PUBLIC ROAD? YES (X) NO ( )

41. DISTANCE FROM AND FRONTAGE ON ROAD

42. FURTHER DESCRIPTION OF IMPORTANT FEATURES

4-7

PHOTO MUST BE PROVIDED

43. HISTORY AND SIGNIFICANCE

44. DESCRIPTION OF ENVIRONMENT AND OUTBUILDINGS

45. SOURCES OF INFORMATION

46. PREPARED BY

47. ORGANIZATION

48. DATE

49. REVISION DATE(S)



ST-AS-007-351

MISSOURI OFFICE OF HISTORIC PRESERVATION

ARCHITECTURAL/HISTORIC INVENTORY SURVEY FORM

1. NO.

2. COUNTY
Scott

3. LOCATION OF NEGATIVES

4. PRESENT LOCAL NAME(S) OR DESIGNATION(S)

5. OTHER NAME(S)

6. SPECIFIC LEGAL LOCATION
TOWNSHIP_____ RANGE_____ SECTION _____
IF CITY OR TOWN, STREET ADDRESS
425 Maple

7. CITY OR TOWN IF RURAL, VICINITY
Scott City

8. DESCRIPTION OF LOCATION

9. COORDINATES UTM
LAT
LONG

10. SITE ( ) STRUCTURE ( )
BUILDING (X) OBJECT ( )

11. ON NATIONAL REGISTER? YES ( ) NO (X)

12. IS IT ELIGIBLE? YES ( ) NO (X)

13. PART OF ESTAB. HIST. DISTRICT? YES ( ) NO (X)

14. DISTRICT POTENTIAL? YES ( ) NO (X)

15. NAME OF ESTABLISHED DISTRICT

16. THEMATIC CATEGORY
Residence

17. DATE(S) OR PERIOD
1920

18. STYLE OR DESIGN
Folk-Frame

19. ARCHITECT OR ENGINEER

20. CONTRACTOR OR BUILDER

21. ORIGINAL USE, IF APPARENT
Residence

22. PRESENT USE
Residence

23. OWNERSHIP PUBLIC ( ) PRIVATE (X)

24. OWNER'S NAME AND ADDRESS IF KNOWN

25. OPEN TO PUBLIC? YES ( ) NO (X)

26. LOCAL CONTACT PERSON OR ORGANIZATION

27. OTHER SURVEYS IN WHICH INCLUDED

28. NO. OF STORIES 1

29. BASEMENT? YES ( ) NO ( )

30. FOUNDATION MATERIAL
Concrete

31. WALL CONSTRUCTION
Frame

32. ROOF TYPE AND MATERIAL
Gables, Hipped shingle

33. NO. OF BAYS
FRONT 3 SIDE

34. WALL TREATMENT
Rolled Asb. siding

35. PLAN SHAPE Cube

36. CHANGES (EXPLAIN IN NO. 42) ADDITION ( ) ALTERED ( ) MOVED ( )

37. CONDITION
INTERIOR_____
EXTERIOR Excellent

38. PRESERVATION UNDERWAY? YES ( ) NO (X)

39. ENDANGERED? BY WHAT? YES ( ) NO (X)

40. VISIBLE FROM PUBLIC ROAD? YES (X) NO ( )

41. DISTANCE FROM AND FRONTAGE ON ROAD

42. FURTHER DESCRIPTION OF IMPORTANT FEATURES

Some barge board on Dormers
Alum. awnings

PHOTO MUST 4-28 BE PROVIDED

43. HISTORY AND SIGNIFICANCE

44. DESCRIPTION OF ENVIRONMENT AND OUTBUILDINGS

45. SOURCES OF INFORMATION

46. PREPARED BY

47. ORGANIZATION

48. DATE 49. REVISION DATE(S)



ST-AS-007-352

MISSOURI OFFICE OF HISTORIC PRESERVATION

ARCHITECTURAL/HISTORIC INVENTORY SURVEY FORM

1. NO.

2. COUNTY: Scott

3. LOCATION OF NEGATIVES

4. PRESENT LOCAL NAME(S) OR DESIGNATION(S)

5. OTHER NAME(S)

6. SPECIFIC LEGAL LOCATION
TOWNSHIP_____ RANGE_____ SECTION _____
IF CITY OR TOWN, STREET ADDRESS: 429 Maple

7. CITY OR TOWN IF RURAL, VICINITY: Scott City

8. DESCRIPTION OF LOCATION

9. COORDINATES UTM
LAT
LONG

10. SITE ( ) STRUCTURE ( )
BUILDING (X) OBJECT ( )

11. ON NATIONAL REGISTER? YES ( ) NO (X)

12. IS IT ELIGIBLE? YES ( ) NO (X)

13. PART OF ESTAB. HIST. DISTRICT? YES ( ) NO (X)

14. DISTRICT POTENTIAL? YES ( ) NO (X)

15. NAME OF ESTABLISHED DISTRICT

16. THEMATIC CATEGORY: Residence

17. DATE(S) OR PERIOD: 1920's

18. STYLE OR DESIGN: Folk-frame

19. ARCHITECT OR ENGINEER

20. CONTRACTOR OR BUILDER

21. ORIGINAL USE, IF APPARENT: Residence

22. PRESENT USE: Residence

23. OWNERSHIP PUBLIC ( ) PRIVATE (X)

24. OWNER'S NAME AND ADDRESS IF KNOWN

25. OPEN TO PUBLIC? YES ( ) NO (X)

26. LOCAL CONTACT PERSON OR ORGANIZATION

27. OTHER SURVEYS IN WHICH INCLUDED

28. NO. OF STORIES: 1

29. BASEMENT? YES (X) NO ( )

30. FOUNDATION MATERIAL: Concrete

31. WALL CONSTRUCTION: Frame

32. ROOF TYPE AND MATERIAL: High pitchedhip. gable

33. NO. OF BAYS FRONT 3 SIDE

34. WALL TREATMENT: Rolled Asb. siding

35. PLAN SHAPE: Cube

36. CHANGES (EXPLAIN IN NO. 42) ADDITION ( ) ALTERED ( ) MOVED ( )

37. CONDITION
INTERIOR_____
EXTERIOR: Good

38. PRESERVATION UNDERWAY? YES ( ) NO (X)

39. ENDANGERED? YES ( ) NO (X)
BY WHAT?

40. VISIBLE FROM PUBLIC ROAD? YES (X) NO ( )

41. DISTANCE FROM AND FRONTAGE ON ROAD

42. FURTHER DESCRIPTION OF IMPORTANT FEATURES

Garage in back
Enclosed front porch

PHOTO MUST 4-29 BE PROVIDED

43. HISTORY AND SIGNIFICANCE

44. DESCRIPTION OF ENVIRONMENT AND OUTBUILDINGS

45. SOURCES OF INFORMATION

46. PREPARED BY

47. ORGANIZATION

48. DATE

49. REVISION DATE(S)



ST-AS-007-353

MISSOURI OFFICE OF HISTORIC PRESERVATION

ARCHITECTURAL/HISTORIC INVENTORY SURVEY FORM

1. NO.

2. COUNTY
Scott

3. LOCATION OF NEGATIVES

4. PRESENT LOCAL NAME(S) OR DESIGNATION(S)
Craig

5. OTHER NAME(S)

6. SPECIFIC LEGAL LOCATION
TOWNSHIP_____ RANGE_____ SECTION _____
IF CITY OR TOWN, STREET ADDRESS
431 Maple

7. CITY OR TOWN IF RURAL, VICINITY
Scott City

8. DESCRIPTION OF LOCATION

9. COORDINATES UTM
LAT
LONG

10. SITE ( ) STRUCTURE ( )
BUILDING (X) OBJECT ( )

11. ON NATIONAL REGISTER? YES ( ) NO (X)

12. IS IT ELIGIBLE? YES ( ) NO (X)

13. PART OF ESTAB. HIST. DISTRICT? YES ( ) NO (X)

14. DISTRICT POTENTIAL? YES ( ) NO (X)

15. NAME OF ESTABLISHED DISTRICT

16. THEMATIC CATEGORY
Residence

17. DATE(S) OR PERIOD
Early 1920's

18. STYLE OR DESIGN
Folk-Frame

19. ARCHITECT OR ENGINEER

20. CONTRACTOR OR BUILDER

21. ORIGINAL USE, IF APPARENT
Residence

22. PRESENT USE
Residence

23. OWNERSHIP PUBLIC ( ) PRIVATE (X)

24. OWNER'S NAME AND ADDRESS IF KNOWN

25. OPEN TO PUBLIC? YES ( ) NO (X)

26. LOCAL CONTACT PERSON OR ORGANIZATION

27. OTHER SURVEYS IN WHICH INCLUDED

28. NO. OF STORIES 1½

29. BASEMENT? YES ( ) NO ( )

30. FOUNDATION MATERIAL

31. WALL CONSTRUCTION
Frame

32. ROOF TYPE AND MATERIAL
Pitched asph. shingle

33. NO. OF BAYS
FRONT 3 SIDE

34. WALL TREATMENT
Alum. Siding

35. PLAN SHAPE T-shape

36. CHANGES (EXPLAIN IN NO. 42) ADDITION (X) ALTERED (X) MOVED ( )

37. CONDITION
INTERIOR_____
EXTERIOR Excellent

38. PRESERVATION UNDERWAY? YES ( ) NO (X)

39. ENDANGERED? BY WHAT? YES ( ) NO (X)

40. VISIBLE FROM PUBLIC ROAD? YES (X) NO ( )

41. DISTANCE FROM AND FRONTAGE ON ROAD

42. FURTHER DESCRIPTION OF IMPORTANT FEATURES

Wrought iron columns on front porch. Enclosed on back east side. Carport in back.

4-30 PHOTO MUST BE PROVIDED

43. HISTORY AND SIGNIFICANCE

44. DESCRIPTION OF ENVIRONMENT AND OUTBUILDINGS

45. SOURCES OF INFORMATION

46. PREPARED BY



ST-AS-007-354

MISSOURI OFFICE OF HISTORIC PRESERVATION

ARCHITECTURAL/HISTORIC INVENTORY SURVEY FORM

1. NO.

2. COUNTY
Scott

3. LOCATION OF NEGATIVES

4. PRESENT LOCAL NAME(S) OR DESIGNATION(S)

5. OTHER NAME(S)

6. SPECIFIC LEGAL LOCATION
TOWNSHIP_____ RANGE_____ SECTION _____
IF CITY OR TOWN, STREET ADDRESS
503 Maple

7. CITY OR TOWN IF RURAL, VICINITY
Scott City

8. DESCRIPTION OF LOCATION

9. COORDINATES UTM
LAT
LONG

10. SITE ( ) STRUCTURE ( )
BUILDING (X) OBJECT ( )

11. ON NATIONAL REGISTER? YES ( ) NO (X)

12. IS IT ELIGIBLE? YES ( ) NO (X)

13. PART OF ESTAB. HIST. DISTRICT? YES ( ) NO (X)

14. DISTRICT POTENTIAL? YES ( ) NO (X)

15. NAME OF ESTABLISHED DISTRICT

16. THEMATIC CATEGORY
Resident

17. DATE(S) OR PERIOD
1920

18. STYLE OR DESIGN

19. ARCHITECT OR ENGINEER

20. CONTRACTOR OR BUILDER

21. ORIGINAL USE, IF APPARENT
res.

22. PRESENT USE
resident

23. OWNERSHIP PUBLIC ( ) PRIVATE (X)

24. OWNER'S NAME AND ADDRESS IF KNOWN

25. OPEN TO PUBLIC? YES ( ) NO (X)

26. LOCAL CONTACT PERSON OR ORGANIZATION

27. OTHER SURVEYS IN WHICH INCLUDED

28. NO. OF STORIES 1

29. BASEMENT? YES ( ) NO (X)

30. FOUNDATION MATERIAL
concrete block

31. WALL CONSTRUCTION
frame

32. ROOF TYPE AND MATERIAL
hip - metal

33. NO. OF BAYS
FRONT 3 SIDE 4

34. WALL TREATMENT
wood

35. PLAN SHAPE rect.

36. CHANGES (EXPLAIN IN NO. 42) ADDITION (X) ALTERED ( ) MOVED ( )

37. CONDITION
INTERIOR good
EXTERIOR good

38. PRESERVATION UNDERWAY? YES ( ) NO (X)

39. ENDANGERED? BY WHAT? YES ( ) NO (X)

40. VISIBLE FROM PUBLIC ROAD? YES (X) NO ( )

41. DISTANCE FROM AND FRONTAGE ON ROAD

42. FURTHER DESCRIPTION OF IMPORTANT FEATURES

PHOTO MUST BE PROVIDED 5-2

43. HISTORY AND SIGNIFICANCE

44. DESCRIPTION OF ENVIRONMENT AND OUTBUILDINGS
Shed in rear

45. SOURCES OF INFORMATION

46. PREPARED BY

47. ORGANIZATION

48. DATE | 49. REVISION DATE(S)



ST AS-001-355

MISSOURI OFFICE OF HISTORIC PRESERVATION

ARCHITECTURAL/HISTORIC INVENTORY SURVEY FORM

1. NO.

2. COUNTY Scott

3. LOCATION OF NEGATIVES

4. PRESENT LOCAL NAME(S) OR DESIGNATION(S)

5. OTHER NAME(S)

6. SPECIFIC LEGAL LOCATION
TOWNSHIP _____ RANGE _____ SECTION _____
IF CITY OR TOWN, STREET ADDRESS
615 Maple

7. CITY OR TOWN IF RURAL, VICINITY
Scott City

8. DESCRIPTION OF LOCATION

9. COORDINATES UTM
LAT
LONG

10. SITE ( ) STRUCTURE ( )
BUILDING (X) OBJECT ( )

11. ON NATIONAL REGISTER? YES ( ) NO (X)

12. IS IT ELIGIBLE? YES ( ) NO (X)

13. PART OF ESTAB. HIST. DISTRICT? YES ( ) NO (X)

14. DISTRICT POTENTIAL? YES ( ) NO (X)

15. NAME OF ESTABLISHED DISTRICT

16. THEMATIC CATEGORY
residential

17. DATE(S) OR PERIOD
1930's

18. STYLE OR DESIGN
altered bungalow

19. ARCHITECT OR ENGINEER

20. CONTRACTOR OR BUILDER

21. ORIGINAL USE, IF APPARENT
resident

22. PRESENT USE
resident

23. OWNERSHIP PUBLIC ( ) PRIVATE (X)

24. OWNER'S NAME AND ADDRESS IF KNOWN

25. OPEN TO PUBLIC? YES ( ) NO (X)

26. LOCAL CONTACT PERSON OR ORGANIZATION

27. OTHER SURVEYS IN WHICH INCLUDED

28. NO. OF STORIES 1

29. BASEMENT? YES (X) NO ( )

30. FOUNDATION MATERIAL
concrete block

31. WALL CONSTRUCTION
frame

32. ROOF TYPE AND MATERIAL
pitched

33. NO. OF BAYS
FRONT 3 SIDE 4

34. WALL TREATMENT
frame

35. PLAN SHAPE rect

36. CHANGES (EXPLAIN IN NO. 42) ADDITION (X) ALTERED ( ) MOVED ( )

37. CONDITION
INTERIOR excellent
EXTERIOR excellent

38. PRESERVATION UNDERWAY? YES ( ) NO (X)

39. ENDANGERED? BY WHAT? YES ( ) NO (X)

40. VISIBLE FROM PUBLIC ROAD? YES (X) NO ( )

41. DISTANCE FROM AND FRONTAGE ON ROAD

42. FURTHER DESCRIPTION OF IMPORTANT FEATURES

PHOTO MUST BE PROVIDED 5-15

43. HISTORY AND SIGNIFICANCE

Att - stone facade on porch
car port

44. DESCRIPTION OF ENVIRONMENT AND OUTBUILDINGS

45. SOURCES OF INFORMATION

46. PREPARED BY

47. ORGANIZATION

48. DATE 49. REVISION DATE(S)



ST-AS-007 356

MISSOURI OFFICE OF HISTORIC PRESERVATION

ARCHITECTURAL/HISTORIC INVENTORY SURVEY FORM

1. NO.

2. COUNTY: Scott

3. LOCATION OF NEGATIVES

4. PRESENT LOCAL NAME(S) OR DESIGNATION(S)

5. OTHER NAME(S)

6. SPECIFIC LEGAL LOCATION
TOWNSHIP_____ RANGE_____ SECTION _____
IF CITY OR TOWN, STREET ADDRESS: Maple St.

7. CITY OR TOWN IF RURAL, VICINITY: Scott City

8. DESCRIPTION OF LOCATION

9. COORDINATES UTM
LAT
LONG

10. SITE ( ) STRUCTURE ( )
BUILDING (X) OBJECT ( )

11. ON NATIONAL REGISTER? YES ( ) NO (X)

12. IS IT ELIGIBLE? YES ( ) NO ( )

13. PART OF ESTAB. HIST. DISTRICT? YES ( ) NO (X)

14. DISTRICT POTENTIAL? YES ( ) NO ( )

15. NAME OF ESTABLISHED DISTRICT

16. THEMATIC CATEGORY: Resident

17. DATE(S) OR PERIOD: 1940

18. STYLE OR DESIGN: Folk

19. ARCHITECT OR ENGINEER

20. CONTRACTOR OR BUILDER

21. ORIGINAL USE, IF APPARENT: Resident

22. PRESENT USE: Resident

23. OWNERSHIP PUBLIC ( ) PRIVATE (X)

24. OWNER'S NAME AND ADDRESS IF KNOWN

25. OPEN TO PUBLIC? YES ( ) NO (X)

26. LOCAL CONTACT PERSON OR ORGANIZATION

27. OTHER SURVEYS IN WHICH INCLUDED

28. NO. OF STORIES: 1½

29. BASEMENT? YES (X) NO ( )

30. FOUNDATION MATERIAL: Concrete Block

31. WALL CONSTRUCTION: Frame

32. ROOF TYPE AND MATERIAL: Gable/Hip/Asb. Shing.

33. NO. OF BAYS FRONT 2 SIDE 2

34. WALL TREATMENT: Alum. Siding

35. PLAN SHAPE: Sq.

36. CHANGES (EXPLAIN IN NO. 42) ADDITION (X) ALTERED ( ) MOVED ( )

37. CONDITION INTERIOR: Good EXTERIOR: Good

38. PRESERVATION UNDERWAY? YES ( ) NO (X)

39. ENDANGERED? BY WHAT? YES ( ) NO (X)

40. VISIBLE FROM PUBLIC ROAD? YES (X) NO ( )

41. DISTANCE FROM AND FRONTAGE ON ROAD

42. FURTHER DESCRIPTION OF IMPORTANT FEATURES

Addition - Wooden frame carport.

6-3 PHOTO MUST BE PROVIDED

43. HISTORY AND SIGNIFICANCE

44. DESCRIPTION OF ENVIRONMENT AND OUTBUILDINGS

45. SOURCES OF INFORMATION

46. PREPARED BY

47. ORGANIZATION

48. DATE

49. REVISION DATE(S)



ST-AS-007-357

MISSOURI OFFICE OF HISTORIC PRESERVATION

ARCHITECTURAL/HISTORIC INVENTORY SURVEY FORM

1. NO.

2. COUNTY
Scott

3. LOCATION OF NEGATIVES

4. PRESENT LOCAL NAME(S) OR DESIGNATION(S)

5. OTHER NAME(S)
Dr. B. F. Holley/Monson's

6. SPECIFIC LEGAL LOCATION
TOWNSHIP_____ RANGE_____ SECTION _____
IF CITY OR TOWN, STREET ADDRESS
Maple st.

7. CITY OR TOWN IF RURAL, VICINITY
Scott City

8. DESCRIPTION OF LOCATION

9. COORDINATES UTM
LAT
LONG

10. SITE ( ) STRUCTURE ( )
BUILDING (X) OBJECT ( )

11. ON NATIONAL REGISTER? YES ( ) NO (X)

12. IS IT ELIGIBLE? YES ( ) NO (X)

13. PART OF ESTAB. HIST. DISTRICT? YES ( ) NO (X)

14. DISTRICT POTENTIAL? YES ( ) NO (X)

15. NAME OF ESTABLISHED DISTRICT

16. THEMATIC CATEGORY
Residence

17. DATE(S) OR PERIOD
Early 1920's

18. STYLE OR DESIGN
Frame

19. ARCHITECT OR ENGINEER

20. CONTRACTOR OR BUILDER

21. ORIGINAL USE, IF APPARENT
Residence

22. PRESENT USE
Residence (For Sale)

23. OWNERSHIP PUBLIC ( ) PRIVATE (X)

24. OWNER'S NAME AND ADDRESS IF KNOWN
Don Monson

25. OPEN TO PUBLIC? YES ( ) NO (X)

26. LOCAL CONTACT PERSON OR ORGANIZATION

27. OTHER SURVEYS IN WHICH INCLUDED

28. NO. OF STORIES 1½

29. BASEMENT? YES (X) NO ( )

30. FOUNDATION MATERIAL

31. WALL CONSTRUCTION
Frame

32. ROOF TYPE AND MATERIAL
Pitched Asph. shingle

33. NO. OF BAYS
FRONT 3 SIDE

34. WALL TREATMENT
Wooden

35. PLAN SHAPE Irregular

36. CHANGES (EXPLAIN IN NO. 42) ADDITION (X) ALTERED ( ) MOVED ( )

37. CONDITION
INTERIOR_____
EXTERIOR Excellent

38. PRESERVATION UNDERWAY? YES ( ) NO (X)

39. ENDANGERED? BY WHAT? YES ( ) NO (X)

40. VISIBLE FROM PUBLIC ROAD? YES (X) NO ( )

41. DISTANCE FROM AND FRONTAGE ON ROAD

42. FURTHER DESCRIPTION OF IMPORTANT FEATURES

Front screened porch
Pix window on either side

PHOTO MUST BE PROVIDED
4-27

43. HISTORY AND SIGNIFICANCE

44. DESCRIPTION OF ENVIRONMENT AND OUTBUILDINGS

45. SOURCES OF INFORMATION

46. PREPARED BY

47. ORGANIZATION

48. DATE 49. REVISION DATE(S)



ST AS-001-358

MISSOURI OFFICE OF HISTORIC PRESERVATION

ARCHITECTURAL/HISTORIC INVENTORY SURVEY FORM

1. NO.

2. COUNTY Scott

3. LOCATION OF NEGATIVES

4. PRESENT LOCAL NAME(S) OR DESIGNATION(S)

5. OTHER NAME(S)

6. SPECIFIC LEGAL LOCATION
TOWNSHIP_____ RANGE_____ SECTION _____
IF CITY OR TOWN, STREET ADDRESS
Maple

7. CITY OR TOWN IF RURAL, VICINITY
Scott City

8. DESCRIPTION OF LOCATION

9. COORDINATES UTM
LAT
LONG

10. SITE ( ) STRUCTURE ( )
BUILDING (X) OBJECT ( )

11. ON NATIONAL REGISTER ? YES ( ) NO (X)

12. IS IT ELIGIBLE? YES ( ) NO (X)

13. PART OF ESTAB. HIST. DISTRICT? YES ( ) NO (X)

14. DISTRICT POTENTIAL? YES ( ) NO (X)

15. NAME OF ESTABLISHED DISTRICT

16. THEMATIC CATEGORY

17. DATE(S) OR PERIOD
residential

18. STYLE OR DESIGN
1930

19. ARCHITECT OR ENGINEER

20. CONTRACTOR OR BUILDER

21. ORIGINAL USE, IF APPARENT
resident

22. PRESENT USE
resident

23. OWNERSHIP PUBLIC ( ) PRIVATE (X)

24. OWNER'S NAME AND ADDRESS IF KNOWN

25. OPEN TO PUBLIC? YES ( ) NO (X)

26. LOCAL CONTACT PERSON OR ORGANIZATION

27. OTHER SURVEYS IN WHICH INCLUDED

28. NO. OF STORIES 1

29. BASEMENT ? ? YES ( ) NO (X)

30. FOUNDATION MATERIAL
concrete (?) block

31. WALL CONSTRUCTION
frame

32. ROOF TYPE AND MATERIAL
hipped-gable-shingle

33. NO. OF BAYS
FRONT 3 SIDE 2

34. WALL TREATMENT
alum. siding

35. PLAN SHAPE rect.

36. CHANGES (EXPLAIN IN NO. 42) ADDITION ( ) ALTERED ( ) MOVED ( )

37. CONDITION
INTERIOR good
EXTERIOR good

38. PRESERVATION UNDERWAY ? YES ( ) NO (X)

39. ENDANGERED? BY WHAT ? YES ( ) NO (X)

40. VISIBLE FROM PUBLIC ROAD ? YES (X) NO ( )

41. DISTANCE FROM AND FRONTAGE ON ROAD

42. FURTHER DESCRIPTION OF IMPORTANT FEATURES

PHOTO MUST BE PROVIDED 5-12

43. HISTORY AND SIGNIFICANCE

44. DESCRIPTION OF ENVIRONMENT AND OUTBUILDINGS

45. SOURCES OF INFORMATION

46. PREPARED BY

47. ORGANIZATION

48. DATE

49. REVISION DATE(S)



ST-AS-007-359

MISSOURI OFFICE OF HISTORIC PRESERVATION

ARCHITECTURAL/HISTORIC INVENTORY SURVEY FORM

1. NO.

2. COUNTY
Scott

3. LOCATION OF NEGATIVES

4. PRESENT LOCAL NAME(S) OR DESIGNATION(S)
Lester's

5. OTHER NAME(S)
Estes

6. SPECIFIC LEGAL LOCATION
TOWNSHIP _____ RANGE _____ SECTION _____
IF CITY OR TOWN, STREET ADDRESS
Maple St.

7. CITY OR TOWN IF RURAL, VICINITY
Scott City

8. DESCRIPTION OF LOCATION

9. COORDINATES UTM
LAT
LONG

10. SITE ( ) STRUCTURE ( )
BUILDING (X) OBJECT ( )

11. ON NATIONAL REGISTER? YES ( ) NO (X)

12. IS IT ELIGIBLE? YES ( ) NO (X)

13. PART OF ESTAB. HIST. DISTRICT? YES ( ) NO (X)

14. DISTRICT POTENTIAL? YES ( ) NO (X)

15. NAME OF ESTABLISHED DISTRICT

16. THEMATIC CATEGORY
Residence

17. DATE(S) OR PERIOD
1920's

18. STYLE OR DESIGN
Folk-Frame

19. ARCHITECT OR ENGINEER

20. CONTRACTOR OR BUILDER

21. ORIGINAL USE, IF APPARENT

22. PRESENT USE

23. OWNERSHIP PUBLIC ( ) PRIVATE (X)

24. OWNER'S NAME AND ADDRESS IF KNOWN
Bill Hester

25. OPEN TO PUBLIC? YES ( ) NO (X)

26. LOCAL CONTACT PERSON OR ORGANIZATION

27. OTHER SURVEYS IN WHICH INCLUDED

28. NO. OF STORIES 1

29. BASEMENT? YES (X) NO ( )

30. FOUNDATION MATERIAL

31. WALL CONSTRUCTION
Frame

32. ROOF TYPE AND MATERIAL
Gable/hip/shingle

33. NO. OF BAYS
FRONT 3 SIDE 3

34. WALL TREATMENT
Alum. Siding

35. PLAN SHAPE Rect.

36. CHANGES (EXPLAIN IN NO. 42) ADDITION ( ) ALTERED ( ) MOVED ( )

37. CONDITION
INTERIOR _____
EXTERIOR Excellent

38. PRESERVATION UNDERWAY? YES ( ) NO (X)

39. ENDANGERED? BY WHAT? YES ( ) NO (X)

40. VISIBLE FROM PUBLIC ROAD? YES (X) NO ( )

41. DISTANCE FROM AND FRONTAGE ON ROAD

42. FURTHER DESCRIPTION OF IMPORTANT FEATURES

Alum. Awnings
Build in front porch

PHOTO MUST 4-26 BE PROVIDED

43. HISTORY AND SIGNIFICANCE

44. DESCRIPTION OF ENVIRONMENT AND OUTBUILDINGS

45. SOURCES OF INFORMATION

46. PREPARED BY

47. ORGANIZATION

48. DATE

49. REVISION DATE(S)



ST-15-007 360

MISSOURI OFFICE OF HISTORIC PRESERVATION

ARCHITECTURAL/HISTORIC INVENTORY SURVEY FORM

1. NO.

2. COUNTY
Scott

3. LOCATION OF NEGATIVES

4. PRESENT LOCAL NAME(S) OR DESIGNATION(S)

5. OTHER NAME(S)

6. SPECIFIC LEGAL LOCATION
TOWNSHIP_____ RANGE_____ SECTION_____
IF CITY OR TOWN, STREET ADDRESS
Maple St.

7. CITY OR TOWN IF RURAL, VICINITY
Scott City

8. DESCRIPTION OF LOCATION

9. COORDINATES UTM
LAT
LONG

10. SITE ( ) STRUCTURE ( )
BUILDING (X) OBJECT ( )

11. ON NATIONAL REGISTER? YES ( ) NO (X)

12. IS IT ELIGIBLE? YES ( ) NO (X)

13. PART OF ESTAB. HIST. DISTRICT? YES ( ) NO (X)

14. DISTRICT POTENTIAL? YES ( ) NO (X)

15. NAME OF ESTABLISHED DISTRICT

16. THEMATIC CATEGORY
Residence

17. DATE(S) OR PERIOD
1915

18. STYLE OR DESIGN
Brick-Folk Victorian

19. ARCHITECT OR ENGINEER

20. CONTRACTOR OR BUILDER

21. ORIGINAL USE, IF APPARENT
Residence

22. PRESENT USE
Residence

23. OWNERSHIP PUBLIC ( ) PRIVATE (X)

24. OWNER'S NAME AND ADDRESS IF KNOWN

25. OPEN TO PUBLIC? YES ( ) NO (X)

26. LOCAL CONTACT PERSON OR ORGANIZATION

27. OTHER SURVEYS IN WHICH INCLUDED

28. NO. OF STORIES 1½

29. BASEMENT? YES ( ) NO ( )

30. FOUNDATION MATERIAL

31. WALL CONSTRUCTION
Brick/Frame

32. ROOF TYPE AND MATERIAL
Pyramidal, gables

33. NO. OF BAYS
FRONT 3 SIDE

34. WALL TREATMENT
Brick

35. PLAN SHAPE Irregular

36. CHANGES (EXPLAIN IN NO. 42) ADDITION ( ) ALTERED ( ) MOVED ( )

37. CONDITION
INTERIOR_____
EXTERIOR Excellent

38. PRESERVATION UNDERWAY? YES ( ) NO (X)

39. ENDANGERED? BY WHAT? YES ( ) NO (X)

40. VISIBLE FROM PUBLIC ROAD? YES (X) NO ( )

41. DISTANCE FROM AND FRONTAGE ON ROAD

42. FURTHER DESCRIPTION OF IMPORTANT FEATURES

Stone retaining wall
Alum. Awning
Garage in rear of alley-way

4-25

PHOTO MUST BE PROVIDED

43. HISTORY AND SIGNIFICANCE

44. DESCRIPTION OF ENVIRONMENT AND OUTBUILDINGS

45. SOURCES OF INFORMATION

46. PREPARED BY

47. ORGANIZATION

48. DATE

49. REVISION DATE(S)



ST-AS-007-361

MISSOURI OFFICE OF HISTORIC PRESERVATION

ARCHITECTURAL/HISTORIC INVENTORY SURVEY FORM

1. NO.

2. COUNTY Scott

3. LOCATION OF NEGATIVES

4. PRESENT LOCAL NAME(S) OR DESIGNATION(S)

5. OTHER NAME(S)

6. SPECIFIC LEGAL LOCATION
TOWNSHIP_____ RANGE_____ SECTION _____
IF CITY OR TOWN, STREET ADDRESS
Maple

7. CITY OR TOWN IF RURAL, VICINITY
Scott City

8. DESCRIPTION OF LOCATION

9. COORDINATES UTM
LAT
LONG

10. SITE ( ) STRUCTURE ( )
BUILDING ( ) OBJECT (X)

11. ON NATIONAL REGISTER? YES ( ) NO (X)

12. IS IT ELIGIBLE? YES ( ) NO (X)

13. PART OF ESTAB. HIST. DISTRICT? YES ( ) NO (X)

14. DISTRICT POTENTIAL? YES ( ) NO (X)

15. NAME OF ESTABLISHED DISTRICT

16. THEMATIC CATEGORY
resident

17. DATE(S) OR PERIOD
1960

18. STYLE OR DESIGN
trailer

19. ARCHITECT OR ENGINEER

20. CONTRACTOR OR BUILDER

21. ORIGINAL USE, IF APPARENT
resident

22. PRESENT USE
resident

23. OWNERSHIP PUBLIC ( ) PRIVATE (X)

24. OWNER'S NAME AND ADDRESS IF KNOWN

25. OPEN TO PUBLIC? YES ( ) NO (X)

26. LOCAL CONTACT PERSON OR ORGANIZATION

27. OTHER SURVEYS IN WHICH INCLUDED

28. NO. OF STORIES 1

29. BASEMENT? YES ( ) NO (X)

30. FOUNDATION MATERIAL
concrete block

31. WALL CONSTRUCTION
metal

32. ROOF TYPE AND MATERIAL
metal

33. NO. OF BAYS FRONT 1 SIDE 5

34. WALL TREATMENT
metal

35. PLAN SHAPE rect.

36. CHANGES (EXPLAIN IN NO. 42) ADDITION ( ) ALTERED ( ) MOVED ( )

37. CONDITION INTERIOR good
EXTERIOR good

38. PRESERVATION UNDERWAY? YES ( ) NO (X)

39. ENDANGERED? BY WHAT? YES ( ) NO (X)

40. VISIBLE FROM PUBLIC ROAD? YES (X) NO ( )

41. DISTANCE FROM AND FRONTAGE ON ROAD

42. FURTHER DESCRIPTION OF IMPORTANT FEATURES

PHOTO MUST BE PROVIDED 5-32

43. HISTORY AND SIGNIFICANCE

44. DESCRIPTION OF ENVIRONMENT AND OUTBUILDINGS

45. SOURCES OF INFORMATION

46. PREPARED BY

47. ORGANIZATION

48. DATE 49. REVISION DATE(S)



ST-AS-007-362

MISSOURI OFFICE OF HISTORIC PRESERVATION

ARCHITECTURAL/HISTORIC INVENTORY SURVEY FORM

1. NO.

2. COUNTY Scott

3. LOCATION OF NEGATIVES

4. PRESENT LOCAL NAME(S) OR DESIGNATION(S)

5. OTHER NAME(S)

6. SPECIFIC LEGAL LOCATION
TOWNSHIP _____ RANGE _____ SECTION _____
IF CITY OR TOWN, STREET ADDRESS
Maple Street

7. CITY OR TOWN IF RURAL, VICINITY
Scott City

8. DESCRIPTION OF LOCATION

9. COORDINATES UTM
LAT
LONG

10. SITE ( ) STRUCTURE ( )
BUILDING (X) OBJECT ( )

11. ON NATIONAL REGISTER? YES ( ) NO (X)

12. IS IT ELIGIBLE? YES ( ) NO (X)

13. PART OF ESTAB. HIST. DISTRICT? YES ( ) NO (X)

14. DISTRICT POTENTIAL? YES ( ) NO (X)

15. NAME OF ESTABLISHED DISTRICT

16. THEMATIC CATEGORY
resident

17. DATE(S) OR PERIOD
1915-20

18. STYLE OR DESIGN
folk

19. ARCHITECT OR ENGINEER

20. CONTRACTOR OR BUILDER

21. ORIGINAL USE, IF APPARENT
resident

22. PRESENT USE
resident

23. OWNERSHIP PUBLIC ( ) PRIVATE (X)

24. OWNER'S NAME AND ADDRESS IF KNOWN

25. OPEN TO PUBLIC? YES ( ) NO (X)

26. LOCAL CONTACT PERSON OR ORGANIZATION

27. OTHER SURVEYS IN WHICH INCLUDED

28. NO. OF STORIES 1½

29. BASEMENT? YES ( ) NO ( )

30. FOUNDATION MATERIAL
concrete

31. WALL CONSTRUCTION
frame

32. ROOF TYPE AND MATERIAL
pitched

33. NO. OF BAYS
FRONT 3 SIDE 3

34. WALL TREATMENT
asb. shingle sid.

35. PLAN SHAPE L

36. CHANGES (EXPLAIN IN NO. 42) ADDITION ( ) ALTERED ( ) MOVED ( )

37. CONDITION
INTERIOR _____
EXTERIOR good

38. PRESERVATION UNDERWAY? YES ( ) NO (X)

39. ENDANGERED? BY WHAT? YES ( ) NO (X)

40. VISIBLE FROM PUBLIC ROAD? YES (X) NO ( )

41. DISTANCE FROM AND FRONTAGE ON ROAD

42. FURTHER DESCRIPTION OF IMPORTANT FEATURES

PHOTO MUST 5-30 BE PROVIDED

43. HISTORY AND SIGNIFICANCE

44. DESCRIPTION OF ENVIRONMENT AND OUTBUILDINGS

45. SOURCES OF INFORMATION

46. PREPARED BY

47. ORGANIZATION

48. DATE | 49. REVISION DATE(S)



ST-AS-007-363

MISSOURI OFFICE OF HISTORIC PRESERVATION

ARCHITECTURAL/HISTORIC INVENTORY SURVEY FORM

1. NO.

2. COUNTY
Scott

3. LOCATION OF NEGATIVES

4. PRESENT LOCAL NAME(S) OR DESIGNATION(S)

5. OTHER NAME(S)

6. SPECIFIC LEGAL LOCATION
TOWNSHIP_____ RANGE_____ SECTION _____
IF CITY OR TOWN, STREET ADDRESS
Maple

7. CITY OR TOWN
Scott City
IF RURAL, VICINITY

8. DESCRIPTION OF LOCATION

9. COORDINATES UTM
LAT
LONG

10. SITE ( ) STRUCTURE ( )
BUILDING ( ) OBJECT (X)

11. ON NATIONAL REGISTER? YES ( ) NO (X)

12. IS IT ELIGIBLE? YES ( ) NO (X)

13. PART OF ESTAB. HIST. DISTRICT? YES ( ) NO (X)

14. DISTRICT POTENTIAL? YES ( ) NO (X)

15. NAME OF ESTABLISHED DISTRICT

16. THEMATIC CATEGORY
resident

17. DATE(S) OR PERIOD
1960

18. STYLE OR DESIGN
trailer

19. ARCHITECT OR ENGINEER

20. CONTRACTOR OR BUILDER

21. ORIGINAL USE, IF APPARENT
resident

22. PRESENT USE
resident

23. OWNERSHIP PUBLIC ( ) PRIVATE (X)

24. OWNER'S NAME AND ADDRESS IF KNOWN

25. OPEN TO PUBLIC? YES ( ) NO (X)

26. LOCAL CONTACT PERSON OR ORGANIZATION

27. OTHER SURVEYS IN WHICH INCLUDED

28. NO. OF STORIES 1

29. BASEMENT? YES ( ) NO (X)

30. FOUNDATION MATERIAL
concrete block

31. WALL CONSTRUCTION
metal

32. ROOF TYPE AND MATERIAL
metal

33. NO. OF BAYS
FRONT 1 SIDE 5

34. WALL TREATMENT
metal

35. PLAN SHAPE rect.

36. CHANGES (EXPLAIN IN NO. 42) ADDITION ( ) ALTERED ( ) MOVED ( )

37. CONDITION
INTERIOR good
EXTERIOR good

38. PRESERVATION UNDERWAY? YES ( ) NO (X)

39. ENDANGERED? BY WHAT? YES ( ) NO (X)

40. VISIBLE FROM PUBLIC ROAD? YES (X) NO ( )

41. DISTANCE FROM AND FRONTAGE ON ROAD

42. FURTHER DESCRIPTION OF IMPORTANT FEATURES

PHOTO MUST 5-33 BE PROVIDED

43. HISTORY AND SIGNIFICANCE

44. DESCRIPTION OF ENVIRONMENT AND OUTBUILDINGS

45. SOURCES OF INFORMATION

46. PREPARED BY

47. ORGANIZATION

48. DATE 49. REVISION DATE(S)



ST AS-007-364

MISSOURI OFFICE OF HISTORIC PRESERVATION

ARCHITECTURAL/HISTORIC INVENTORY SURVEY FORM

1. NO.

2. COUNTY
Scott

3. LOCATION OF NEGATIVES

4. PRESENT LOCAL NAME(S) OR DESIGNATION(S)

5. OTHER NAME(S)

6. SPECIFIC LEGAL LOCATION
TOWNSHIP_____ RANGE_____ SECTION _____
IF CITY OR TOWN, STREET ADDRESS
Maple St.

7. CITY OR TOWN IF RURAL, VICINITY
Scott City

8. DESCRIPTION OF LOCATION

9. COORDINATES UTM
LAT
LONG

10. SITE ( ) STRUCTURE ( )
BUILDING ( ) OBJECT (X)

11. ON NATIONAL REGISTER? YES ( ) NO (X)

12. IS IT ELIGIBLE? YES ( ) NO (X)

13. PART OF ESTAB. HIST. DISTRICT? YES ( ) NO (X)

14. DISTRICT POTENTIAL? YES ( ) NO (X)

15. NAME OF ESTABLISHED DISTRICT

16. THEMATIC CATEGORY
resident

17. DATE(S) OR PERIOD
1960

18. STYLE OR DESIGN
trailer

19. ARCHITECT OR ENGINEER

20. CONTRACTOR OR BUILDER

21. ORIGINAL USE, IF APPARENT
resident

22. PRESENT USE
resident

23. OWNERSHIP PUBLIC ( ) PRIVATE (X)

24. OWNER'S NAME AND ADDRESS IF KNOWN

25. OPEN TO PUBLIC? YES ( ) NO (X)

26. LOCAL CONTACT PERSON OR ORGANIZATION

27. OTHER SURVEYS IN WHICH INCLUDED

28. NO. OF STORIES 1

29. BASEMENT? YES ( ) NO (X)

30. FOUNDATION MATERIAL
concrete block

31. WALL CONSTRUCTION
metal

32. ROOF TYPE AND MATERIAL
metal

33. NO. OF BAYS FRONT 1 SIDE 5

34. WALL TREATMENT
metal

35. PLAN SHAPE rect.

36. CHANGES (EXPLAIN IN NO. 42) ADDITION ( ) ALTERED ( ) MOVED ( )

37. CONDITION
INTERIOR good
EXTERIOR good

38. PRESERVATION UNDERWAY? YES ( ) NO (X)

39. ENDANGERED? BY WHAT? YES ( ) NO (X)

40. VISIBLE FROM PUBLIC ROAD? YES (X) NO ( )

41. DISTANCE FROM AND FRONTAGE ON ROAD

42. FURTHER DESCRIPTION OF IMPORTANT FEATURES

PHOTO MUST BE PROVIDED

5-34

43. HISTORY AND SIGNIFICANCE

44. DESCRIPTION OF ENVIRONMENT AND OUTBUILDINGS

45. SOURCES OF INFORMATION

46. PREPARED BY

47. ORGANIZATION

48. DATE 49. REVISION DATE(S)



ST-AS-007-365

MISSOURI OFFICE OF HISTORIC PRESERVATION

ARCHITECTURAL/HISTORIC INVENTORY SURVEY FORM

1. NO.

2. COUNTY Scott

3. LOCATION OF NEGATIVES

4. PRESENT LOCAL NAME(S) OR DESIGNATION(S)

5. OTHER NAME(S)

6. SPECIFIC LEGAL LOCATION
TOWNSHIP_____ RANGE_____ SECTION_____
IF CITY OR TOWN, STREET ADDRESS
8th & Maple

7. CITY OR TOWN IF RURAL, VICINITY
Scott City

8. DESCRIPTION OF LOCATION

9. COORDINATES UTM
LAT
LONG

10. SITE ( ) STRUCTURE ( )
BUILDING (X) OBJECT ( )

11. ON NATIONAL REGISTER? YES ( ) NO (X)

12. IS IT ELIGIBLE? YES ( ) NO (X)

13. PART OF ESTAB. HIST. DISTRICT? YES ( ) NO (X)

14. DISTRICT POTENTIAL? YES ( ) NO (X)

15. NAME OF ESTABLISHED DISTRICT

16. THEMATIC CATEGORY
residence

17. DATE(S) OR PERIOD
1920

18. STYLE OR DESIGN
folk block

19. ARCHITECT OR ENGINEER

20. CONTRACTOR OR BUILDER

21. ORIGINAL USE, IF APPARENT
resident

22. PRESENT USE
resident

23. OWNERSHIP PUBLIC ( ) PRIVATE (X)

24. OWNER'S NAME AND ADDRESS IF KNOWN

25. OPEN TO PUBLIC? YES ( ) NO (X)

26. LOCAL CONTACT PERSON OR ORGANIZATION

27. OTHER SURVEYS IN WHICH INCLUDED

28. NO. OF STORIES 1

29. BASEMENT? YES (X) NO ( )

30. FOUNDATION MATERIAL
concrete (?)

31. WALL CONSTRUCTION
frame

32. ROOF TYPE AND MATERIAL
pitched

33. NO. OF BAYS
FRONT 2 SIDE 4

34. WALL TREATMENT rect.

35. PLAN SHAPE

36. CHANGES (EXPLAIN IN NO. 42) ADDITION ( ) ALTERED ( ) MOVED ( )

37. CONDITION
INTERIOR good
EXTERIOR good

38. PRESERVATION UNDERWAY? YES ( ) NO (X)

39. ENDANGERED? BY WHAT? YES ( ) NO (X)

40. VISIBLE FROM PUBLIC ROAD? YES (X) NO ( )

41. DISTANCE FROM AND FRONTAGE ON ROAD

42. FURTHER DESCRIPTION OF IMPORTANT FEATURES

Add - cover over basement steps
Alter - asphalt shingle siding

PHOTO MUST BE PROVIDED

5-29

43. HISTORY AND SIGNIFICANCE

44. DESCRIPTION OF ENVIRONMENT AND OUTBUILDINGS

45. SOURCES OF INFORMATION

46. PREPARED BY

47. ORGANIZATION

48. DATE | 49. REVISION DATE(S)



ST-AS-007-366

MISSOURI OFFICE OF HISTORIC PRESERVATION

ARCHITECTURAL/HISTORIC INVENTORY SURVEY FORM

1. NO.

2. COUNTY Scott

3. LOCATION OF NEGATIVES

4. PRESENT LOCAL NAME(S) OR DESIGNATION(S)

5. OTHER NAME(S)

6. SPECIFIC LEGAL LOCATION
TOWNSHIP _____ RANGE _____ SECTION _____
IF CITY OR TOWN, STREET ADDRESS
Mar-Elm Street

7. CITY OR TOWN IF RURAL, VICINITY
Scott City

8. DESCRIPTION OF LOCATION

9. COORDINATES UTM
LAT
LONG

10. SITE ( ) STRUCTURE ( )
BUILDING ( ) OBJECT (X)

11. ON NATIONAL REGISTER? YES ( ) NO (X)

12. IS IT ELIGIBLE? YES ( ) NO (X)

13. PART OF ESTAB. HIST. DISTRICT? YES ( ) NO (X)

14. DISTRICT POTENTIAL? YES ( ) NO (X)

15. NAME OF ESTABLISHED DISTRICT

16. THEMATIC CATEGORY
Resident

17. DATE(S) OR PERIOD

18. STYLE OR DESIGN
Trailer

19. ARCHITECT OR ENGINEER

20. CONTRACTOR OR BUILDER

21. ORIGINAL USE, IF APPARENT
Residence

22. PRESENT USE
Residence

23. OWNERSHIP PUBLIC ( ) PRIVATE (X)

24. OWNER'S NAME AND ADDRESS IF KNOWN

25. OPEN TO PUBLIC? YES ( ) NO (X)

26. LOCAL CONTACT PERSON OR ORGANIZATION

27. OTHER SURVEYS IN WHICH INCLUDED

28. NO. OF STORIES 1

29. BASEMENT? YES ( ) NO (X)

30. FOUNDATION MATERIAL
Concrete Block

31. WALL CONSTRUCTION
Metal

32. ROOF TYPE AND MATERIAL

33. NO. OF BAYS
FRONT SIDE 2

34. WALL TREATMENT

35. PLAN SHAPE Rect.

36. CHANGES (EXPLAIN IN NO. 42) ADDITION ( ) ALTERED ( ) MOVED ( )

37. CONDITION
INTERIOR _____
EXTERIOR _____

38. PRESERVATION UNDERWAY? YES ( ) NO (X)

39. ENDANGERED? BY WHAT? YES ( ) NO (X)

40. VISIBLE FROM PUBLIC ROAD? YES (X) NO ( )

41. DISTANCE FROM AND FRONTAGE ON ROAD

42. FURTHER DESCRIPTION OF IMPORTANT FEATURES

2-3

PHOTO MUST BE PROVIDED

43. HISTORY AND SIGNIFICANCE

44. DESCRIPTION OF ENVIRONMENT AND OUTBUILDINGS

45. SOURCES OF INFORMATION

46. PREPARED BY

47. ORGANIZATION

48. DATE 49. REVISION DATE(S)



ST-AS-007-367

MISSOURI OFFICE OF HISTORIC PRESERVATION

ARCHITECTURAL/HISTORIC INVENTORY SURVEY FORM

1. NO.

2. COUNTY Scott

3. LOCATION OF NEGATIVES

4. PRESENT LOCAL NAME(S) OR DESIGNATION(S)

5. OTHER NAME(S)

6. SPECIFIC LEGAL LOCATION
TOWNSHIP _____ RANGE _____ SECTION _____
IF CITY OR TOWN, STREET ADDRESS
Mar-Elm

7. CITY OR TOWN IF RURAL, VICINITY
Scott City

8. DESCRIPTION OF LOCATION

9. COORDINATES UTM
LAT
LONG

10. SITE ( ) STRUCTURE ( )
BUILDING ( ) OBJECT (X)

11. ON NATIONAL REGISTER ? YES ( ) NO (X)

12. IS IT ELIGIBLE ? YES ( ) NO (X)

13. PART OF ESTAB. HIST. DISTRICT ? YES ( ) NO (X)

14. DISTRICT POTENTIAL ? YES (X) NO ( )

15. NAME OF ESTABLISHED DISTRICT

16. THEMATIC CATEGORY
Resident

17. DATE(S) OR PERIOD

18. STYLE OR DESIGN
Trailer

19. ARCHITECT OR ENGINEER

20. CONTRACTOR OR BUILDER
New Moon

21. ORIGINAL USE, IF APPARENT
Residential

22. PRESENT USE
Residential

23. OWNERSHIP PUBLIC ( ) PRIVATE (X)

24. OWNER'S NAME AND ADDRESS IF KNOWN

25. OPEN TO PUBLIC ? YES ( ) NO (X)

26. LOCAL CONTACT PERSON OR ORGANIZATION

27. OTHER SURVEYS IN WHICH INCLUDED

28. NO. OF STORIES 1

29. BASEMENT ? YES ( ) NO (X)

30. FOUNDATION MATERIAL
Plywood

31. WALL CONSTRUCTION
Metal

32. ROOF TYPE AND MATERIAL
Metal

33. NO. OF BAYS FRONT 0 SIDE 1

34. WALL TREATMENT

35. PLAN SHAPE Rect.

36. CHANGES (EXPLAIN IN NO. 42) ADDITION ( ) ALTERED ( ) MOVED ( )

37. CONDITION
INTERIOR Good
EXTERIOR Good

38. PRESERVATION UNDERWAY ? YES ( ) NO (X)

39. ENDANGERED ? BY WHAT ? YES ( ) NO (X)

40. VISIBLE FROM PUBLIC ROAD ? YES (X) NO ( )

41. DISTANCE FROM AND FRONTAGE ON ROAD

42. FURTHER DESCRIPTION OF IMPORTANT FEATURES

2-4 PHOTO MUST BE PROVIDED

43. HISTORY AND SIGNIFICANCE

44. DESCRIPTION OF ENVIRONMENT AND OUTBUILDINGS

45. SOURCES OF INFORMATION

46. PREPARED BY

47. ORGANIZATION

48. DATE | 49. REVISION DATE(S)



ST-AS-007-368

MISSOURI OFFICE OF HISTORIC PRESERVATION

ARCHITECTURAL/HISTORIC INVENTORY SURVEY FORM

1. NO.

2. COUNTY
Scott

3. LOCATION OF NEGATIVES

4. PRESENT LOCAL NAME(S) OR DESIGNATION(S)

5. OTHER NAME(S)

6. SPECIFIC LEGAL LOCATION
TOWNSHIP_____ RANGE_____ SECTION _____
IF CITY OR TOWN, STREET ADDRESS
Mar-Elm Street

7. CITY OR TOWN IF RURAL, VICINITY
Scott City

8. DESCRIPTION OF LOCATION

9. COORDINATES UTM
LAT
LONG

10. SITE ( ) STRUCTURE ( )
BUILDING ( ) OBJECT (X)

11. ON NATIONAL REGISTER? YES ( ) NO (X)

12. IS IT ELIGIBLE? YES ( ) NO (X)

13. PART OF ESTAB. HIST. DISTRICT? YES ( ) NO (X)

14. DISTRICT POTENTIAL? YES ( ) NO (X)

15. NAME OF ESTABLISHED DISTRICT

16. THEMATIC CATEGORY
Resident

17. DATE(S) OR PERIOD

18. STYLE OR DESIGN
Trailer

19. ARCHITECT OR ENGINEER

20. CONTRACTOR OR BUILDER

21. ORIGINAL USE, IF APPARENT
Residence

22. PRESENT USE
Residence

23. OWNERSHIP PUBLIC ( ) PRIVATE (X)

24. OWNER'S NAME AND ADDRESS IF KNOWN

25. OPEN TO PUBLIC? YES ( ) NO (X)

26. LOCAL CONTRACT PERSON OR ORGANIZATION

27. OTHER SURVEYS IN WHICH INCLUDED

28. NO. OF STORIES 1

29. BASEMENT? YES ( ) NO (X)

30. FOUNDATION MATERIAL
Concrete Blocks

31. WALL CONSTRUCTION
Metal

32. ROOF TYPE AND MATERIAL

33. NO. OF BAYS FRONT SIDE 2

34. WALL TREATMENT

35. PLAN SHAPE Rect.

36. CHANGES (EXPLAIN IN NO. 42) ADDITION ( ) ALTERED ( ) MOVED ( )

37. CONDITION
INTERIOR_____
EXTERIOR Good

38. PRESERVATION UNDERWAY? YES ( ) NO (X)

39. ENDANGERED? BY WHAT? YES ( ) NO (X)

40. VISIBLE FROM PUBLIC ROAD? YES (X) NO ( )

41. DISTANCE FROM AND FRONTAGE ON ROAD

42. FURTHER DESCRIPTION OF IMPORTANT FEATURES

PHOTO MUST 2-5 BE PROVIDED

43. HISTORY AND SIGNIFICANCE

44. DESCRIPTION OF ENVIRONMENT AND OUTBUILDINGS

45. SOURCES OF INFORMATION

46. PREPARED BY

47. ORGANIZATION

48. DATE 49. REVISION DATE(S)


NEW MOON

ST-AS-007-369

MISSOURI OFFICE OF HISTORIC PRESERVATION

ARCHITECTURAL/HISTORIC INVENTORY SURVEY FORM

1. NO.

2. COUNTY: Scott

3. LOCATION OF NEGATIVES

4. PRESENT LOCAL NAME(S) OR DESIGNATION(S): Beauty Hut

5. OTHER NAME(S)

6. SPECIFIC LEGAL LOCATION
TOWNSHIP_____ RANGE_____ SECTION _____
IF CITY OR TOWN, STREET ADDRESS: Mar-Elm

7. CITY OR TOWN IF RURAL, VICINITY: Scott City

8. DESCRIPTION OF LOCATION

9. COORDINATES UTM
LAT
LONG

10. SITE ( ) STRUCTURE ( )
BUILDING (X) OBJECT ( )

11. ON NATIONAL REGISTER? YES ( ) NO (X)

12. IS IT ELIGIBLE? YES (X) NO ( )

13. PART OF ESTAB. HIST. DISTRICT? YES ( ) NO (X)

14. DISTRICT POTENTIAL? YES (X) NO ( )

15. NAME OF ESTABLISHED DISTRICT

16. THEMATIC CATEGORY: Commercial

17. DATE(S) OR PERIOD: 1904

18. STYLE OR DESIGN: Commercial

19. ARCHITECT OR ENGINEER

20. CONTRACTOR OR BUILDER

21. ORIGINAL USE, IF APPARENT: Commercial

22. PRESENT USE: Commercial

23. OWNERSHIP PUBLIC ( ) PRIVATE (X)

24. OWNER'S NAME AND ADDRESS IF KNOWN

25. OPEN TO PUBLIC? YES (X) NO ( )

26. LOCAL CONTACT PERSON OR ORGANIZATION

27. OTHER SURVEYS IN WHICH INCLUDED

28. NO. OF STORIES: 1

29. BASEMENT? YES ( ) NO (X)

30. FOUNDATION MATERIAL: Concrete

31. WALL CONSTRUCTION: Brick/Stucco

32. ROOF TYPE AND MATERIAL: Not Visable

33. NO. OF BAYS FRONT 1 SIDE 0

34. WALL TREATMENT

35. PLAN SHAPE: Square

36. CHANGES (EXPLAIN IN NO. 42) ADDITION (X) ALTERED ( ) MOVED ( )

37. CONDITION
INTERIOR: ?
EXTERIOR: Fair

38. PRESERVATION UNDERWAY? YES ( ) NO (X)

39. ENDANGERED? BY WHAT? YES ( ) NO (X)

40. VISIBLE FROM PUBLIC ROAD? YES (X) NO ( )

41. DISTANCE FROM AND FRONTAGE ON ROAD

42. FURTHER DESCRIPTION OF IMPORTANT FEATURES

Corrigated Tin over-hang in front

2-6 PHOTO MUST BE PROVIDED

43. HISTORY AND SIGNIFICANCE

44. DESCRIPTION OF ENVIRONMENT AND OUTBUILDINGS

45. SOURCES OF INFORMATION

46. PREPARED BY

47. ORGANIZATION

48. DATE 49. REVISION DATE(S)



MISSOURI OFFICE OF HISTORIC PRESERVATION

ARCHITECTURAL/HISTORIC INVENTORY SURVEY FORM

ST-AS-007-370

1. NO.

2. COUNTY: Scott

3. LOCATION OF NEGATIVES

4. PRESENT LOCAL NAME(S) OR DESIGNATION(S)

5. OTHER NAME(S)

6. SPECIFIC LEGAL LOCATION
TOWNSHIP_____ RANGE_____ SECTION _____
IF CITY OR TOWN, STREET ADDRESS: Corner of Mar-Elm & First

7. CITY OR TOWN IF RURAL, VICINITY: Scott City

8. DESCRIPTION OF LOCATION

9. COORDINATES UTM
LAT
LONG

10. SITE ( ) STRUCTURE ( )
BUILDING (X) OBJECT ( )

11. ON NATIONAL REGISTER? YES ( ) NO (X)

12. IS IT ELIGIBLE? YES ( ) NO (X)

13. PART OF ESTAB. HIST. DISTRICT? YES ( ) NO (X)

14. DISTRICT POTENTIAL? YES ( ) NO (X)

15. NAME OF ESTABLISHED DISTRICT

16. THEMATIC CATEGORY: Resident

17. DATE(S) OR PERIOD

18. STYLE OR DESIGN: Box House

19. ARCHITECT OR ENGINEER

20. CONTRACTOR OR BUILDER

21. ORIGINAL USE, IF APPARENT

22. PRESENT USE: Residence

23. OWNERSHIP PUBLIC ( ) PRIVATE (X)

24. OWNER'S NAME AND ADDRESS IF KNOWN

25. OPEN TO PUBLIC? YES ( ) NO (X)

26. LOCAL CONTACT PERSON OR ORGANIZATION

27. OTHER SURVEYS IN WHICH INCLUDED

28. NO. OF STORIES: 2

29. BASEMENT? YES (X) NO ( )

30. FOUNDATION MATERIAL: Concrete Block

31. WALL CONSTRUCTION: Stucco

32. ROOF TYPE AND MATERIAL: Tin-hip

33. NO. OF BAYS FRONT 1 SIDE

34. WALL TREATMENT

35. PLAN SHAPE: Box

36. CHANGES (EXPLAIN IN NO. 42) ADDITION ( ) ALTERED ( ) MOVED ( )

37. CONDITION
INTERIOR_____
EXTERIOR: Fair

38. PRESERVATION UNDERWAY? YES ( ) NO (X)

39. ENDANGERED? BY WHAT? YES ( ) NO (X)

40. VISIBLE FROM PUBLIC ROAD? YES (X) NO ( )

41. DISTANCE FROM AND FRONTAGE ON ROAD

42. FURTHER DESCRIPTION OF IMPORTANT FEATURES

Concrete - Shed storage in backyard

PHOTO MUST 2-11 BE PROVIDED

43. HISTORY AND SIGNIFICANCE

44. DESCRIPTION OF ENVIRONMENT AND OUTBUILDINGS

45. SOURCES OF INFORMATION

46. PREPARED BY

47. ORGANIZATION

48. DATE

49. REVISION DATE(S)



ST-AS-007-371

MISSOURI OFFICE OF HISTORIC PRESERVATION

ARCHITECTURAL/HISTORIC INVENTORY SURVEY FORM

1. NO.

2. COUNTY: Scott

3. LOCATION OF NEGATIVES

4. PRESENT LOCAL NAME(S) OR DESIGNATION(S): John's Grocery

5. OTHER NAME(S)

6. SPECIFIC LEGAL LOCATION
TOWNSHIP_____ RANGE_____ SECTION _____
IF CITY OR TOWN, STREET ADDRESS: Mar-Elm & Second

7. CITY OR TOWN IF RURAL, VICINITY: Scott City

8. DESCRIPTION OF LOCATION

9. COORDINATES UTM
LAT
LONG

10. SITE ( ) STRUCTURE ( )
BUILDING (X) OBJECT ( )

11. ON NATIONAL REGISTER? YES ( ) NO (X)

12. IS IT ELIGIBLE? YES (X) NO ( )

13. PART OF ESTAB. HIST. DISTRICT? YES ( ) NO (X)

14. DISTRICT POTENTIAL? YES (X) NO ( )

15. NAME OF ESTABLISHED DISTRICT

16. THEMATIC CATEGORY: Commercial

17. DATE(S) OR PERIOD: 1912

18. STYLE OR DESIGN: Commercial Folk-Victorian

19. ARCHITECT OR ENGINEER

20. CONTRACTOR OR BUILDER

21. ORIGINAL USE, IF APPARENT

22. PRESENT USE: Commercial

23. OWNERSHIP PUBLIC ( ) PRIVATE (X)

24. OWNER'S NAME AND ADDRESS IF KNOWN

25. OPEN TO PUBLIC? YES (X) NO ( )

26. LOCAL CONTACT PERSON OR ORGANIZATION

27. OTHER SURVEYS IN WHICH INCLUDED

26. NO. OF STORIES

29. BASEMENT? YES (X) NO ( )

30. FOUNDATION MATERIAL: Brick

31. WALL CONSTRUCTION: Brick

32. ROOF TYPE AND MATERIAL: N/A

33. NO. OF BAYS FRONT 2 SIDE 2

34. WALL TREATMENT

35. PLAN SHAPE: Rect.

36. CHANGES (EXPLAIN IN NO. 42) ADDITION ( ) ALTERED ( ) MOVED ( )

37. CONDITION
INTERIOR: Good
EXTERIOR: Good

38. PRESERVATION UNDERWAY? YES ( ) NO (X)

39. ENDANGERED? BY WHAT? YES ( ) NO (X)

40. VISIBLE FROM PUBLIC ROAD? YES (X) NO ( )

41. DISTANCE FROM AND FRONTAGE ON ROAD: 12'4"

42. FURTHER DESCRIPTION OF IMPORTANT FEATURES

Front - 24' 3"

2-7 PHOTO MUST BE PROVIDED

43. HISTORY AND SIGNIFICANCE

44. DESCRIPTION OF ENVIRONMENT AND OUTBUILDINGS

45. SOURCES OF INFORMATION

46. PREPARED BY

47. ORGANIZATION

48. DATE | 49. REVISION DATE(S)


PEPSI
John's
PEPSI
Grocery
PEPSI
ICE
PEPSI
ICE

ST AS-067-372

MISSOURI OFFICE OF HISTORIC PRESERVATION

ARCHITECTURAL/HISTORIC INVENTORY SURVEY FORM

1. NO.

2. COUNTY
Scott

3. LOCATION OF NEGATIVES

4. PRESENT LOCAL NAME(S) OR DESIGNATION(S)

5. OTHER NAME(S)

6. SPECIFIC LEGAL LOCATION
TOWNSHIP_____ RANGE_____ SECTION_____
IF CITY OR TOWN, STREET ADDRESS
401 Mary St.

7. CITY OR TOWN IF RURAL, VICINITY
Scott City

8. DESCRIPTION OF LOCATION

9. COORDINATES UTM
LAT
LONG

10. SITE ( ) STRUCTURE ( )
BUILDING (X) OBJECT ( )

11. ON NATIONAL REGISTER? YES ( ) NO (X)

12. IS IT ELIGIBLE? YES ( ) NO (X)

13. PART OF ESTAB. HIST. DISTRICT? YES ( ) NO (X)

14. DISTRICT POTENTIAL? YES ( ) NO (X)

15. NAME OF ESTABLISHED DISTRICT

16. THEMATIC CATEGORY

17. DATE(S) OR PERIOD
1910's

18. STYLE OR DESIGN
Folk

19. ARCHITECT OR ENGINEER

20. CONTRACTOR OR BUILDER

21. ORIGINAL USE, IF APPARENT
Residence

22. PRESENT USE
Residence

23. OWNERSHIP PUBLIC ( ) PRIVATE (X)

24. OWNER'S NAME AND ADDRESS IF KNOWN

25. OPEN TO PUBLIC? YES ( ) NO (X)

26. LOCAL CONTACT PERSON OR ORGANIZATION

27. OTHER SURVEYS IN WHICH INCLUDED

28. NO. OF STORIES 1½

29. BASEMENT? YES ( ) NO (X)

30. FOUNDATION MATERIAL
Concrete Blocks

31. WALL CONSTRUCTION
Wooden Frame

32. ROOF TYPE AND MATERIAL
Dormer/Hipped/Asb. Shingle

33. NO. OF BAYS
FRONT 5 SIDE 3

34. WALL TREATMENT
Asb. Siding & Alum. Siding

35. PLAN SHAPE Cube

36. CHANGES (EXPLAIN IN NO. 42) ADDITION (X) ALTERED (X) MOVED ( )

37. CONDITION
INTERIOR Fair
EXTERIOR Fair

38. PRESERVATION UNDERWAY? YES ( ) NO (X)

39. ENDANGERED? BY WHAT? YES ( ) NO (X)

40. VISIBLE FROM PUBLIC ROAD? YES (X) NO ( )

41. DISTANCE FROM AND FRONTAGE ON ROAD

42. FURTHER DESCRIPTION OF IMPORTANT FEATURES

Addition - Northside, Dormer, Front porch.

PHOTO MUST 14-10 BE PROVIDED

43. HISTORY AND SIGNIFICANCE

44. DESCRIPTION OF ENVIRONMENT AND OUTBUILDINGS

45. SOURCES OF INFORMATION

46. PREPARED BY

47. ORGANIZATION

48. DATE | 49. REVISION DATE(S)



ST-AS-007-373

MISSOURI OFFICE OF HISTORIC PRESERVATION

ARCHITECTURAL/HISTORIC INVENTORY SURVEY FORM

1. NO.

2. COUNTY
Scott

3. LOCATION OF NEGATIVES

4. PRESENT LOCAL NAME(S) OR DESIGNATION(S)

5. OTHER NAME(S)

6. SPECIFIC LEGAL LOCATION
TOWNSHIP_____ RANGE_____ SECTION _____
IF CITY OR TOWN, STREET ADDRESS
411 Mary St.

7. CITY OR TOWN IF RURAL, VICINITY
Scott City

8. DESCRIPTION OF LOCATION

9. COORDINATES UTM
LAT
LONG

10. SITE ( ) STRUCTURE ( )
BUILDING (X) OBJECT ( )

11. ON NATIONAL REGISTER? YES ( ) NO (X)

12. IS IT ELIGIBLE? YES ( ) NO (X)

13. PART OF ESTAB. HIST. DISTRICT? YES ( ) NO (X)

14. DISTRICT POTENTIAL? YES ( ) NO (X)

15. NAME OF ESTABLISHED DISTRICT

16. THEMATIC CATEGORY

17. DATE(S) OR PERIOD
1910's

18. STYLE OR DESIGN
Folk-Rural

19. ARCHITECT OR ENGINEER

20. CONTRACTOR OR BUILDER

21. ORIGINAL USE, IF APPARENT
Residence

22. PRESENT USE
Residence

23. OWNERSHIP PUBLIC ( ) PRIVATE (X)

24. OWNER'S NAME AND ADDRESS IF KNOWN

25. OPEN TO PUBLIC? YES ( ) NO (X)

26. LOCAL CONTACT PERSON OR ORGANIZATION

27. OTHER SURVEYS IN WHICH INCLUDED

28. NO. OF STORIES 1

29. BASEMENT? YES ( ) NO (X)

30. FOUNDATION MATERIAL
Concrete Blocks

31. WALL CONSTRUCTION
Wooden Frame

32. ROOF TYPE AND MATERIAL

33. NO. OF BAYS
FRONT 4 SIDE 3

34. WALL TREATMENT
Wooden Siding

35. PLAN SHAPE T-Shape

36. CHANGES (EXPLAIN IN NO. 42) ADDITION (X) ALTERED ( ) MOVED ( )

37. CONDITION
INTERIOR Good
EXTERIOR Good

38. PRESERVATION UNDERWAY? YES ( ) NO (X)

39. ENDANGERED? BY WHAT? YES ( ) NO (X)

40. VISIBLE FROM PUBLIC ROAD? YES (X) NO ( )

41. DISTANCE FROM AND FRONTAGE ON ROAD

42. FURTHER DESCRIPTION OF IMPORTANT FEATURES

Addition - Enclosed Back Porch
Two-Pin

PHOTO MUST BE PROVIDED
14-11

43. HISTORY AND SIGNIFICANCE

44. DESCRIPTION OF ENVIRONMENT AND OUTBUILDINGS

45. SOURCES OF INFORMATION

46. PREPARED BY

47. ORGANIZATION

48. DATE 49. REVISION DATE(S)



ST-AS-007-374

MISSOURI OFFICE OF HISTORIC PRESERVATION

ARCHITECTURAL/HISTORIC INVENTORY SURVEY FORM

1. NO.

2. COUNTY
Scott

3. LOCATION OF NEGATIVES

4. PRESENT LOCAL NAME(S) OR DESIGNATION(S)

5. OTHER NAME(S)

6. SPECIFIC LEGAL LOCATION
TOWNSHIP_____ RANGE_____ SECTION_____
IF CITY OR TOWN, STREET ADDRESS
805 Mary

7. CITY OR TOWN IF RURAL, VICINITY
Scott City

8. DESCRIPTION OF LOCATION

9. COORDINATES UTM
LAT
LONG

10. SITE ( ) STRUCTURE ( )
BUILDING (X) OBJECT ( )

11. ON NATIONAL REGISTER? YES ( ) NO (X)

12. IS IT ELIGIBLE? YES ( ) NO (X)

13. PART OF ESTAB. HIST. DISTRICT? YES ( ) NO (X)

14. DISTRICT POTENTIAL? YES ( ) NO (X)

15. NAME OF ESTABLISHED DISTRICT

16. THEMATIC CATEGORY

17. DATE(S) OR PERIOD
1930

18. STYLE OR DESIGN
cont.

19. ARCHITECT OR ENGINEER

20. CONTRACTOR OR BUILDER

21. ORIGINAL USE, IF APPARENT
residence

22. PRESENT USE
residence

23. OWNERSHIP PUBLIC ( ) PRIVATE (X)

24. OWNER'S NAME AND ADDRESS IF KNOWN

25. OPEN TO PUBLIC? YES ( ) NO (X)

26. LOCAL CONTACT PERSON OR ORGANIZATION

27. OTHER SURVEYS IN WHICH INCLUDED

28. NO. OF STORIES 1

29. BASEMENT? YES ( ) NO (X)

30. FOUNDATION MATERIAL
block concrete

31. WALL CONSTRUCTION
wooden frame

32. ROOF TYPE AND MATERIAL
pitched = gabled

33. NO. OF BAYS
FRONT 3 SIDE 4

34. WALL TREATMENT
asb. shingle

35. PLAN SHAPE rect.

36. CHANGES (EXPLAIN IN NO. 42) ADDITION (X) to rear ALTERED ( ) MOVED ( )

37. CONDITION
INTERIOR_____
EXTERIOR good

38. PRESERVATION UNDERWAY? YES ( ) NO (X)

39. ENDANGERED? BY WHAT? YES ( ) NO (X)

40. VISIBLE FROM PUBLIC ROAD? YES (X) NO ( )

41. DISTANCE FROM AND FRONTAGE ON ROAD

42. FURTHER DESCRIPTION OF IMPORTANT FEATURES

PHOTO MUST 17-14 BE PROVIDED

43. HISTORY AND SIGNIFICANCE

44. DESCRIPTION OF ENVIRONMENT AND OUTBUILDINGS

45. SOURCES OF INFORMATION

46. PREPARED BY

47. ORGANIZATION

48. DATE

49. REVISION DATE(S)


2001

5T-AS-007-375

MISSOURI OFFICE OF HISTORIC PRESERVATION

ARCHITECTURAL/HISTORIC INVENTORY SURVEY FORM

1. NO.

2. COUNTY
Scott

3. LOCATION OF NEGATIVES

4. PRESENT LOCAL NAME(S) OR DESIGNATION(S)

5. OTHER NAME(S)

6. SPECIFIC LEGAL LOCATION
TOWNSHIP_____ RANGE_____ SECTION _____
IF CITY OR TOWN, STREET ADDRESS
1600 Mary Ave.

7. CITY OR TOWN IF RURAL, VICINITY
Scott City

8. DESCRIPTION OF LOCATION

9. COORDINATES UTM
LAT
LONG

10. SITE ( ) STRUCTURE ( )
BUILDING (X) OBJECT ( )

11. ON NATIONAL REGISTER? YES ( ) NO (X)

12. IS IT ELIGIBLE? YES ( ) NO (X)

13. PART OF ESTAB. HIST. DISTRICT? YES ( ) NO (X)

14. DISTRICT POTENTIAL? YES ( ) NO (X)

15. NAME OF ESTABLISHED DISTRICT

16. THEMATIC CATEGORY

17. DATE(S) OR PERIOD
1910's

18. STYLE OR DESIGN
Folk-Rural

19. ARCHITECT OR ENGINEER

20. CONTRACTOR OR BUILDER

21. ORIGINAL USE, IF APPARENT
Residence

22. PRESENT USE
Residence

23. OWNERSHIP PUBLIC ( ) PRIVATE (X)

24. OWNER'S NAME AND ADDRESS IF KNOWN

25. OPEN TO PUBLIC? YES ( ) NO (X)

26. LOCAL CONTACT PERSON OR ORGANIZATION

27. OTHER SURVEYS IN WHICH INCLUDED

28. NO. OF STORIES 1½

29. BASEMENT? YES ( ) NO (X)

30. FOUNDATION MATERIAL
N/A

31. WALL CONSTRUCTION
Wooden Frame

32. ROOF TYPE AND MATERIAL
Pitched Asb. Shingle

33. NO. OF BAYS
FRONT 3 SIDE

34. WALL TREATMENT
Wooden Siding

35. PLAN SHAPE T-Shaped

36. CHANGES (EXPLAIN IN NO. 42) ADDITION (X) ALTERED ( ) MOVED ( )

37. CONDITION
INTERIOR Fair
EXTERIOR Fair

38. PRESERVATION UNDERWAY? YES ( ) NO (X)

39. ENDANGERED? BY WHAT? YES ( ) NO (X)

40. VISIBLE FROM PUBLIC ROAD? YES (X) NO ( )

41. DISTANCE FROM AND FRONTAGE ON ROAD

42. FURTHER DESCRIPTION OF IMPORTANT FEATURES

Addition - Northside

PHOTO MUST 14-34 BE PROVIDED

43. HISTORY AND SIGNIFICANCE

44. DESCRIPTION OF ENVIRONMENT AND OUTBUILDINGS

45. SOURCES OF INFORMATION

46. PREPARED BY

47. ORGANIZATION

48. DATE | 49. REVISION DATE(S)



ST-AS-007-376

MISSOURI OFFICE OF HISTORIC PRESERVATION

ARCHITECTURAL/HISTORIC INVENTORY SURVEY FORM

1. NO.

2. COUNTY: Scott

3. LOCATION OF NEGATIVES

4. PRESENT LOCAL NAME(S) OR DESIGNATION(S)

5. OTHER NAME(S)

6. SPECIFIC LEGAL LOCATION TOWNSHIP_____ RANGE_____ SECTION _____
IF CITY OR TOWN, STREET ADDRESS: 1611 Mary Ave.

7. CITY OR TOWN: Scott City IF RURAL, VICINITY

8. DESCRIPTION OF LOCATION

9. COORDINATES UTM
LAT
LONG

10. SITE ( ) STRUCTURE ( )
BUILDING (X) OBJECT ( )

11. ON NATIONAL REGISTER? YES ( ) NO (X)

12. IS IT ELIGIBLE? YES ( ) NO (X)

13. PART OF ESTAB. HIST. DISTRICT? YES ( ) NO (X)

14. DISTRICT POTENTIAL? YES ( ) NO (X)

15. NAME OF ESTABLISHED DISTRICT

16. THEMATIC CATEGORY

17. DATE(S) OR PERIOD: 1970's

18. STYLE OR DESIGN: Contemporary

19. ARCHITECT OR ENGINEER

20. CONTRACTOR OR BUILDER

21. ORIGINAL USE, IF APPARENT: Residence

22. PRESENT USE: Res./Commercial

23. OWNERSHIP PUBLIC ( ) PRIVATE (X)

24. OWNER'S NAME AND ADDRESS IF KNOWN

25. OPEN TO PUBLIC? YES ( ) NO (X)

26. LOCAL CONTACT PERSON OR ORGANIZATION

27. OTHER SURVEYS IN WHICH INCLUDED

28. NO. OF STORIES: 1

29. BASEMENT? YES ( ) NO (X)

30. FOUNDATION MATERIAL: Concrete Blocks

31. WALL CONSTRUCTION: Frame

32. ROOF TYPE AND MATERIAL: Gable/Pitched/Asb. Shingle

33. NO. OF BAYS FRONT 5 SIDE 2

34. WALL TREATMENT: Alum. Siding

35. PLAN SHAPE: Rect.

36. CHANGES (EXPLAIN IN NO. 42) ADDITION (X) ALTERED ( ) MOVED ( )

37. CONDITION INTERIOR: Fair EXTERIOR: Fair

38. PRESERVATION UNDERWAY? YES ( ) NO (X)

39. ENDANGERED? BY WHAT? YES ( ) NO (X)

40. VISIBLE FROM PUBLIC ROAD? YES (X) NO ( )

41. DISTANCE FROM AND FRONTAGE ON ROAD

42. FURTHER DESCRIPTION OF IMPORTANT FEATURES

Addition - Enclosed garage

PHOTO MUST BE PROVIDED

14-32

43. HISTORY AND SIGNIFICANCE

44. DESCRIPTION OF ENVIRONMENT AND OUTBUILDINGS

45. SOURCES OF INFORMATION

46. PREPARED BY

47. ORGANIZATION

48. DATE | 49. REVISION DATE(S)



ST AS-007-377

MISSOURI OFFICE OF HISTORIC PRESERVATION

ARCHITECTURAL/HISTORIC INVENTORY SURVEY FORM

1. NO.

2. COUNTY
Scott

3. LOCATION OF NEGATIVES

4. PRESENT LOCAL NAME(S) OR DESIGNATION(S)

5. OTHER NAME(S)

6. SPECIFIC LEGAL LOCATION
TOWNSHIP _____ RANGE _____ SECTION _____
IF CITY OR TOWN, STREET ADDRESS
1900 Mary

7. CITY OR TOWN IF RURAL, VICINITY
Scott City

8. DESCRIPTION OF LOCATION

9. COORDINATES UTM
LAT
LONG

10. SITE ( ) STRUCTURE ( )
BUILDING (X) OBJECT ( )

11. ON NATIONAL REGISTER? YES ( ) NO (X)

12. IS IT ELIGIBLE? YES ( ) NO (X)

13. PART OF ESTAB. HIST. DISTRICT? YES ( ) NO (X)

14. DISTRICT POTENTIAL? YES ( ) NO (X)

15. NAME OF ESTABLISHED DISTRICT

16. THEMATIC CATEGORY

17. DATE(S) OR PERIOD
1910's

18. STYLE OR DESIGN
rural

19. ARCHITECT OR ENGINEER

20. CONTRACTOR OR BUILDER

21. ORIGINAL USE, IF APPARENT
residence

22. PRESENT USE
residence

23. OWNERSHIP PUBLIC ( ) PRIVATE (X)

24. OWNER'S NAME AND ADDRESS IF KNOWN

25. OPEN TO PUBLIC? YES ( ) NO (X)

26. LOCAL CONTACT PERSON OR ORGANIZATION

27. OTHER SURVEYS IN WHICH INCLUDED

28. NO. OF STORIES 1 1/2

29. BASEMENT? YES ( ) NO (X)

30. FOUNDATION MATERIAL
poured

31. WALL CONSTRUCTION
wooden frame

32. ROOF TYPE AND MATERIAL
pitched

33. NO. OF BAYS
FRONT 2 SIDE 2

34. WALL TREATMENT

35. PLAN SHAPE rect.

36. CHANGES (EXPLAIN IN NO. 42) ADDITION ( ) ALTERED (X) MOVED ( )
back porch

37. CONDITION
INTERIOR _____
EXTERIOR _____

38. PRESERVATION UNDERWAY? YES ( ) NO (X)

39. ENDANGERED? BY WHAT? YES ( ) NO (X)

40. VISIBLE FROM PUBLIC ROAD? YES (X) NO ( )

41. DISTANCE FROM AND FRONTAGE ON ROAD

42. FURTHER DESCRIPTION OF IMPORTANT FEATURES

PHOTO MUST BE PROVIDED
17-26

43. HISTORY AND SIGNIFICANCE

44. DESCRIPTION OF ENVIRONMENT AND OUTBUILDINGS

45. SOURCES OF INFORMATION

46. PREPARED BY

47. ORGANIZATION

48. DATE

49. REVISION DATE(S)



ST AS-007-378

MISSOURI OFFICE OF HISTORIC PRESERVATION

ARCHITECTURAL/HISTORIC INVENTORY SURVEY FORM

1. NO.

2. COUNTY
Scott

3. LOCATION OF NEGATIVES

4. PRESENT LOCAL NAME(S) OR DESIGNATION(S)

5. OTHER NAME(S)

6. SPECIFIC LEGAL LOCATION
TOWNSHIP_____ RANGE_____ SECTION _____
IF CITY OR TOWN, STREET ADDRESS
1901 Mary

7. CITY OR TOWN IF RURAL, VICINITY
Scott City

8. DESCRIPTION OF LOCATION

9. COORDINATES UTM
LAT
LONG

10. SITE ( ) STRUCTURE ( )
BUILDING ( ) OBJECT ( )

11. ON NATIONAL REGISTER ? YES ( ) NO ( )

12. IS IT ELIGIBLE ? YES ( ) NO ( )

13. PART OF ESTAB. HIST. DISTRICT ? YES ( ) NO ( )

14. DISTRICT POTENTIAL ? YES ( ) NO ( )

15. NAME OF ESTABLISHED DISTRICT

16. THEMATIC CATEGORY

17. DATE(S) OR PERIOD
1910's - 20's

18. STYLE OR DESIGN
Rural

19. ARCHITECT OR ENGINEER

20. CONTRACTOR OR BUILDER

21. ORIGINAL USE, IF APPARENT
residence

22. PRESENT USE
residence

23. OWNERSHIP PUBLIC ( ) PRIVATE (X)

24. OWNER'S NAME AND ADDRESS IF KNOWN

25. OPEN TO PUBLIC ? YES ( ) NO (X)

26. LOCAL CONTACT PERSON OR ORGANIZATION

27. OTHER SURVEYS IN WHICH INCLUDED

28. NO. OF STORIES 1

29. BASEMENT ? YES ( ) NO (X)

30. FOUNDATION MATERIAL
brick

31. WALL CONSTRUCTION
wooden frame

32. ROOF TYPE AND MATERIAL
pyor

33. NO. OF BAYS
FRONT 3 SIDE 5

34. WALL TREATMENT
alum. siding

35. PLAN SHAPE rect.

36. CHANGES (EXPLAIN IN NO. 42) ADDITION (X) to rear ALTERED ( ) MOVED ( )

37. CONDITION
INTERIOR_____
EXTERIOR good

38. PRESERVATION UNDERWAY ? YES ( ) NO (X)

39. ENDANGERED ? BY WHAT ? YES ( ) NO (X)

40. VISIBLE FROM PUBLIC ROAD ? YES (X) NO ( )

41. DISTANCE FROM AND FRONTAGE ON ROAD

42. FURTHER DESCRIPTION OF IMPORTANT FEATURES

PHOTO MUST 17-16 BE PROVIDED

43. HISTORY AND SIGNIFICANCE

44. DESCRIPTION OF ENVIRONMENT AND OUTBUILDINGS

45. SOURCES OF INFORMATION

46. PREPARED BY

47. ORGANIZATION

48. DATE

49. REVISION DATE(S)



ST-AS-0071-379

MISSOURI OFFICE OF HISTORIC PRESERVATION

ARCHITECTURAL/HISTORIC INVENTORY SURVEY FORM

1. NO.

2. COUNTY
Scott

3. LOCATION OF NEGATIVES

4. PRESENT LOCAL NAME(S) OR DESIGNATION(S)

5. OTHER NAME(S)

6. SPECIFIC LEGAL LOCATION
TOWNSHIP_____ RANGE_____ SECTION _____
IF CITY OR TOWN, STREET ADDRESS
1905 Mary

7. CITY OR TOWN IF RURAL, VICINITY
Scott City

8. DESCRIPTION OF LOCATION

9. COORDINATES UTM
LAT
LONG

10. SITE ( ) STRUCTURE ( )
BUILDING (X) OBJECT ( )

11. ON NATIONAL REGISTER? YES ( ) NO (X)

12. IS IT ELIGIBLE? YES ( ) NO (X)

13. PART OF ESTAB. HIST. DISTRICT? YES ( ) NO (X)

14. DISTRICT POTENTIAL? YES ( ) NO (X)

15. NAME OF ESTABLISHED DISTRICT

16. THEMATIC CATEGORY

17. DATE(S) OR PERIOD
1920

18. STYLE OR DESIGN
frame

19. ARCHITECT OR ENGINEER

20. CONTRACTOR OR BUILDER

21. ORIGINAL USE, IF APPARENT
residence

22. PRESENT USE
residence

23. OWNERSHIP PUBLIC ( ) PRIVATE (X)

24. OWNER'S NAME AND ADDRESS IF KNOWN

25. OPEN TO PUBLIC? YES ( ) NO (X)

26. LOCAL CONTACT PERSON OR ORGANIZATION

27. OTHER SURVEYS IN WHICH INCLUDED

28. NO. OF STORIES 1 1/2

29. BASEMENT? YES ( ) NO (X)

30. FOUNDATION MATERIAL
concrete block

31. WALL CONSTRUCTION
frame

32. ROOF TYPE AND MATERIAL
pitched/shingle

33. NO. OF BAYS
FRONT 2 SIDE 5

34. WALL TREATMENT

35. PLAN SHAPE rect.

36. CHANGES (EXPLAIN IN NO. 42) ADDITION (X) ALTERED (X) MOVED ( )

37. CONDITION
INTERIOR good
EXTERIOR good

38. PRESERVATION UNDERWAY? YES ( ) NO (X)

39. ENDANGERED? BY WHAT? YES ( ) NO (X)

40. VISIBLE FROM PUBLIC ROAD? YES (X) NO ( )

41. DISTANCE FROM AND FRONTAGE ON ROAD

42. FURTHER DESCRIPTION OF IMPORTANT FEATURES

add - rooms on rear
alter - chimney removed
alum. siding on front

PHOTO MUST BE PROVIDED
17-17

43. HISTORY AND SIGNIFICANCE

44. DESCRIPTION OF ENVIRONMENT AND OUTBUILDINGS

45. SOURCES OF INFORMATION

46. PREPARED BY

47. ORGANIZATION

48. DATE

49. REVISION DATE(S)



ST-AS-007-380

MISSOURI OFFICE OF HISTORIC PRESERVATION

ARCHITECTURAL/HISTORIC INVENTORY SURVEY FORM

1. NO.

2. COUNTY
Scott

3. LOCATION OF NEGATIVES

4. PRESENT LOCAL NAME(S) OR DESIGNATION(S)

5. OTHER NAME(S)

6. SPECIFIC LEGAL LOCATION
TOWNSHIP_____ RANGE_____ SECTION _____
IF CITY OR TOWN, STREET ADDRESS
1912 Mary

7. CITY OR TOWN IF RURAL, VICINITY
Scott City

8. DESCRIPTION OF LOCATION

9. COORDINATES UTM
LAT
LONG

10. SITE ( ) STRUCTURE ( )
BUILDING (X) OBJECT ( )

11. ON NATIONAL REGISTER ? YES ( ) NO (X)

12. IS IT ELIGIBLE? YES ( ) NO (X)

13. PART OF ESTAB. HIST. DISTRICT ? YES ( ) NO (X)

14. DISTRICT POTENTIAL? YES ( ) NO (X)

15. NAME OF ESTABLISHED DISTRICT

16. THEMATIC CATEGORY

17. DATE(S) OR PERIOD
1910

18. STYLE OR DESIGN
Folk

19. ARCHITECT OR ENGINEER

20. CONTRACTOR OR BUILDER

21. ORIGINAL USE, IF APPARENT
residence

22. PRESENT USE
residence

23. OWNERSHIP PUBLIC ( ) PRIVATE (X)

24. OWNER'S NAME AND ADDRESS IF KNOWN

25. OPEN TO PUBLIC? YES (X) NO ( )

26. LOCAL CONTACT PERSON OR ORGANIZATION

27. OTHER SURVEYS IN WHICH INCLUDED

28. NO. OF STORIES 1

29. BASEMENT ? YES (X) NO ( )

30. FOUNDATION MATERIAL
brick

31. WALL CONSTRUCTION
frame

32. ROOF TYPE AND MATERIAL
pitched/shingled

33. NO. OF BAYS
FRONT 3 SIDE 4

34. WALL TREATMENT

35. PLAN SHAPE rect.

36. CHANGES (EXPLAIN IN NO. 42) ADDITION (X) ALTERED (X) MOVED ( )

37. CONDITION
INTERIOR good
EXTERIOR good

38. PRESERVATION UNDERWAY ? YES ( ) NO (X)

39. ENDANGERED? BY WHAT ? YES ( ) NO (X)

40. VISIBLE FROM PUBLIC ROAD ? YES (X) NO ( )

41. DISTANCE FROM AND FRONTAGE ON ROAD

42. FURTHER DESCRIPTION OF IMPORTANT FEATURES

add - on to rear - rooms
alter - enclosed one front door

17-25

PHOTO MUST BE PROVIDED

43. HISTORY AND SIGNIFICANCE

44. DESCRIPTION OF ENVIRONMENT AND OUTBUILDINGS

45. SOURCES OF INFORMATION

46. PREPARED BY

47. ORGANIZATION

48. DATE

49. REVISION DATE(S)



ST-AS-007-381

MISSOURI OFFICE OF HISTORIC PRESERVATION

ARCHITECTURAL/HISTORIC INVENTORY SURVEY FORM

1. NO.

2. COUNTY
Scott

3. LOCATION OF NEGATIVES

4. PRESENT LOCAL NAME(S) OR DESIGNATION(S)

5. OTHER NAME(S)

6. SPECIFIC LEGAL LOCATION
TOWNSHIP_____ RANGE_____ SECTION _____
IF CITY OR TOWN, STREET ADDRESS
1915 Mary

7. CITY OR TOWN IF RURAL, VICINITY
Scott City

8. DESCRIPTION OF LOCATION

9. COORDINATES UTM
LAT
LONG

10. SITE ( ) STRUCTURE ( )
BUILDING (X) OBJECT ( )

11. ON NATIONAL REGISTER? YES ( ) NO (X)

12. IS IT ELIGIBLE? YES ( ) NO (X)

13. PART OF ESTAB. HIST. DISTRICT? YES ( ) NO (X)

14. DISTRICT POTENTIAL? YES ( ) NO (X)

15. NAME OF ESTABLISHED DISTRICT

16. THEMATIC CATEGORY

17. DATE(S) OR PERIOD
1930's

18. STYLE OR DESIGN
cont.

19. ARCHITECT OR ENGINEER

20. CONTRACTOR OR BUILDER

21. ORIGINAL USE, IF APPARENT
residence

22. PRESENT USE
residence

23. OWNERSHIP PUBLIC ( ) PRIVATE (X)

24. OWNER'S NAME AND ADDRESS IF KNOWN

25. OPEN TO PUBLIC? YES ( ) NO (X)

26. LOCAL CONTACT PERSON OR ORGANIZATION

27. OTHER SURVEYS IN WHICH INCLUDED

28. NO. OF STORIES 1

29. BASEMENT? YES ( ) NO (X)

30. FOUNDATION MATERIAL
block

31. WALL CONSTRUCTION
wooden frame

32. ROOF TYPE AND MATERIAL
low pitch-asphalt

33. NO. OF BAYS
FRONT 3 SIDE 3

34. WALL TREATMENT
asb. shingle

35. PLAN SHAPE

36. CHANGES (EXPLAIN IN NO. 42) ADDITION (X) to rear ALTERED (X) MOVED ( )

37. CONDITION
INTERIOR_____
EXTERIOR poor

38. PRESERVATION UNDERWAY? YES ( ) NO (X)

39. ENDANGERED? BY WHAT? YES ( ) NO (X)

40. VISIBLE FROM PUBLIC ROAD? YES (X) NO ( )

41. DISTANCE FROM AND FRONTAGE ON ROAD

42. FURTHER DESCRIPTION OF IMPORTANT FEATURES

PHOTO MUST BE PROVIDED
17-18

43. HISTORY AND SIGNIFICANCE

44. DESCRIPTION OF ENVIRONMENT AND OUTBUILDINGS

45. SOURCES OF INFORMATION

46. PREPARED BY

47. ORGANIZATION

48. DATE | 49. REVISION DATE(S)



ST-AS-007-382

MISSOURI OFFICE OF HISTORIC PRESERVATION

ARCHITECTURAL/HISTORIC INVENTORY SURVEY FORM

1. NO.

2. COUNTY
Scott

3. LOCATION OF NEGATIVES

4. PRESENT LOCAL NAME(S) OR DESIGNATION(S)

5. OTHER NAME(S)

6. SPECIFIC LEGAL LOCATION
TOWNSHIP _____ RANGE _____ SECTION _____
IF CITY OR TOWN, STREET ADDRESS
2001 Mary

7. CITY OR TOWN IF RURAL, VICINITY
Scott City

8. DESCRIPTION OF LOCATION

9. COORDINATES UTM
LAT
LONG

10. SITE ( ) STRUCTURE ( )
BUILDING (X) OBJECT ( )

11. ON NATIONAL REGISTER? YES ( ) NO (X)

12. IS IT ELIGIBLE? YES ( ) NO (X)

13. PART OF ESTAB. HIST. DISTRICT? YES ( ) NO (X)

14. DISTRICT POTENTIAL? YES ( ) NO (X)

15. NAME OF ESTABLISHED DISTRICT

16. THEMATIC CATEGORY

17. DATE(S) OR PERIOD
1920

18. STYLE OR DESIGN
Folk

19. ARCHITECT OR ENGINEER

20. CONTRACTOR OR BUILDER

21. ORIGINAL USE, IF APPARENT
residence

22. PRESENT USE
residence

23. OWNERSHIP PUBLIC ( ) PRIVATE (X)

24. OWNER'S NAME AND ADDRESS IF KNOWN

25. OPEN TO PUBLIC? YES ( ) NO (X)

26. LOCAL CONTACT PERSON OR ORGANIZATION

27. OTHER SURVEYS IN WHICH INCLUDED

28. NO. OF STORIES 1

29. BASEMENT? YES ( ) NO (X)

30. FOUNDATION MATERIAL
brick

31. WALL CONSTRUCTION
frame

32. ROOF TYPE AND MATERIAL
pitched/shingle

33. NO. OF BAYS FRONT 3 SIDE 4

34. WALL TREATMENT

35. PLAN SHAPE rect.

36. CHANGES (EXPLAIN IN NO. 42) ADDITION (X) ALTERED ( ) MOVED ( )

37. CONDITION
INTERIOR fair
EXTERIOR fair

38. PRESERVATION UNDERWAY? YES ( ) NO (X)

39. ENDANGERED? BY WHAT? YES ( ) NO (X)

40. VISIBLE FROM PUBLIC ROAD? YES (X) NO ( )

41. DISTANCE FROM AND FRONTAGE ON ROAD

42. FURTHER DESCRIPTION OF IMPORTANT FEATURES
add on rear

17-19

PHOTO MUST BE PROVIDED

43. HISTORY AND SIGNIFICANCE

44. DESCRIPTION OF ENVIRONMENT AND OUTBUILDINGS

45. SOURCES OF INFORMATION

46. PREPARED BY

47. ORGANIZATION

48. DATE 49. REVISION DATE(S)



ST-AS-007-383

MISSOURI OFFICE OF HISTORIC PRESERVATION

ARCHITECTURAL/HISTORIC INVENTORY SURVEY FORM

1. NO.

2. COUNTY
Scott

3. LOCATION OF NEGATIVES

4. PRESENT LOCAL NAME(S) OR DESIGNATION(S)

5. OTHER NAME(S)

6. SPECIFIC LEGAL LOCATION
TOWNSHIP_____ RANGE_____ SECTION _____
IF CITY OR TOWN, STREET ADDRESS
2005 Mary

7. CITY OR TOWN IF RURAL, VICINITY
Scott City

8. DESCRIPTION OF LOCATION

9. COORDINATES UTM
LAT
LONG

10. SITE ( ) STRUCTURE ( )
BUILDING (X) OBJECT ( )

11. ON NATIONAL REGISTER? YES ( ) NO (X)

12. IS IT ELIGIBLE? YES ( ) NO (X)

13. PART OF ESTAB. HIST. DISTRICT? YES ( ) NO (X)

14. DISTRICT POTENTIAL? YES ( ) NO (X)

15. NAME OF ESTABLISHED DISTRICT

16. THEMATIC CATEGORY

17. DATE(S) OR PERIOD
1920's

18. STYLE OR DESIGN
folk rural

19. ARCHITECT OR ENGINEER

20. CONTRACTOR OR BUILDER

21. ORIGINAL USE, IF APPARENT
residence

22. PRESENT USE
residence

23. OWNERSHIP PUBLIC ( ) PRIVATE ( )

24. OWNER'S NAME AND ADDRESS IF KNOWN
Senn

25. OPEN TO PUBLIC? YES ( ) NO ( )

26. LOCAL CONTACT PERSON OR ORGANIZATION

27. OTHER SURVEYS IN WHICH INCLUDED

28. NO. OF STORIES 1

29. BASEMENT? YES ( ) NO (X)

30. FOUNDATION MATERIAL
not observed

31. WALL CONSTRUCTION
wooden frame

32. ROOF TYPE AND MATERIAL
pitched asphalt

33. NO. OF BAYS
FRONT 4 SIDE 4

34. WALL TREATMENT
alum. and wood siding

35. PLAN SHAPE rect.

36. CHANGES (EXPLAIN IN NO. 42) ADDITION (X) front ALTERED ( ) MOVED ( )

37. CONDITION
INTERIOR_____
EXTERIOR good

38. PRESERVATION UNDERWAY? YES ( ) NO (X)

39. ENDANGERED? BY WHAT? YES ( ) NO (X)

40. VISIBLE FROM PUBLIC ROAD? YES (X) NO ( )

41. DISTANCE FROM AND FRONTAGE ON ROAD

42. FURTHER DESCRIPTION OF IMPORTANT FEATURES
shingle wk. on gable

PHOTO MUST 17-20 BE PROVIDED

43. HISTORY AND SIGNIFICANCE

44. DESCRIPTION OF ENVIRONMENT AND OUTBUILDINGS

45. SOURCES OF INFORMATION

46. PREPARED BY

47. ORGANIZATION

48. DATE 49. REVISION DATE(S)



ST-AS-007-384

MISSOURI OFFICE OF HISTORIC PRESERVATION

ARCHITECTURAL/HISTORIC INVENTORY SURVEY FORM

1. NO.

2. COUNTY
Scott

3. LOCATION OF NEGATIVES

4. PRESENT LOCAL NAME(S) OR DESIGNATION(S)

5. OTHER NAME(S)

6. SPECIFIC LEGAL LOCATION
TOWNSHIP_____ RANGE_____ SECTION _____
IF CITY OR TOWN, STREET ADDRESS
2103 Mary

7. CITY OR TOWN IF RURAL, VICINITY
Scott City

8. DESCRIPTION OF LOCATION

9. COORDINATES UTM
LAT
LONG

10. SITE ( ) STRUCTURE ( )
BUILDING (X) OBJECT ( )

11. ON NATIONAL REGISTER? YES ( ) NO (X)

12. IS IT ELIGIBLE? YES ( ) NO (X)

13. PART OF ESTAB. HIST. DISTRICT? YES ( ) NO (X)

14. DISTRICT POTENTIAL? YES ( ) NO (X)

15. NAME OF ESTABLISHED DISTRICT

16. THEMATIC CATEGORY

17. DATE(S) OR PERIOD
1950

18. STYLE OR DESIGN
ranch

19. ARCHITECT OR ENGINEER

20. CONTRACTOR OR BUILDER

21. ORIGINAL USE, IF APPARENT
residence

22. PRESENT USE
residence

23. OWNERSHIP PUBLIC ( ) PRIVATE (X)

24. OWNER'S NAME AND ADDRESS IF KNOWN

25. OPEN TO PUBLIC? YES ( ) NO (X)

26. LOCAL CONTACT PERSON OR ORGANIZATION

27. OTHER SURVEYS IN WHICH INCLUDED

28. NO. OF STORIES 1

29. BASEMENT? YES ( ) NO (X)

30. FOUNDATION MATERIAL
block

31. WALL CONSTRUCTION
wood frame

32. ROOF TYPE AND MATERIAL
low pitched

33. NO. OF BAYS
FRONT 3 SIDE 3

34. WALL TREATMENT
alum. siding

35. PLAN SHAPE rect.

36. CHANGES (EXPLAIN IN NO. 42) ADDITION ( ) ALTERED ( ) MOVED ( )

37. CONDITION
INTERIOR_____
EXTERIOR_____

38. PRESERVATION UNDERWAY? YES ( ) NO (X)

39. ENDANGERED? BY WHAT? YES ( ) NO (X)

40. VISIBLE FROM PUBLIC ROAD? YES (X) NO ( )

41. DISTANCE FROM AND FRONTAGE ON ROAD

42. FURTHER DESCRIPTION OF IMPORTANT FEATURES

PHOTO MUST BE PROVIDED
17-23

43. HISTORY AND SIGNIFICANCE

44. DESCRIPTION OF ENVIRONMENT AND OUTBUILDINGS

45. SOURCES OF INFORMATION

46. PREPARED BY

47. ORGANIZATION

48. DATE | 49. REVISION DATE(S)



ST AS-007-385

MISSOURI OFFICE OF HISTORIC PRESERVATION

ARCHITECTURAL/HISTORIC INVENTORY SURVEY FORM

1. NO.

2. COUNTY
Scott

3. LOCATION OF NEGATIVES

4. PRESENT LOCAL NAME(S) OR DESIGNATION(S)

5. OTHER NAME(S)

6. SPECIFIC LEGAL LOCATION
TOWNSHIP_____ RANGE_____ SECTION _____
IF CITY OR TOWN, STREET ADDRESS
Mary Street

7. CITY OR TOWN IF RURAL, VICINITY
Scott City

8. DESCRIPTION OF LOCATION

9. COORDINATES UTM
LAT
LONG

10. SITE ( ) STRUCTURE ( )
BUILDING (X) OBJECT ( )

11. ON NATIONAL REGISTER ? YES ( ) NO (X)

12. IS IT ELIGIBLE? YES ( ) NO (X)

13. PART OF ESTAB. HIST. DISTRICT ? YES ( ) NO (X)

14. DISTRICT POTENTIAL? YES ( ) NO (X)

15. NAME OF ESTABLISHED DISTRICT

16. THEMATIC CATEGORY

17. DATE(S) OR PERIOD
1930

18. STYLE OR DESIGN
block frame

19. ARCHITECT OR ENGINEER

20. CONTRACTOR OR BUILDER

21. ORIGINAL USE, IF APPARENT
residence

22. PRESENT USE
residence

23. OWNERSHIP PUBLIC ( ) PRIVATE (X)

24. OWNER'S NAME AND ADDRESS IF KNOWN

25. OPEN TO PUBLIC? YES ( ) NO (X)

26. LOCAL CONTACT PERSON OR ORGANIZATION

27. OTHER SURVEYS IN WHICH INCLUDED

28. NO. OF STORIES 1

29. BASEMENT ? YES ( ) NO (X)

30. FOUNDATION MATERIAL
concrete

31. WALL CONSTRUCTION
frame

32. ROOF TYPE AND MATERIAL
pitched/shingle

33. NO. OF BAYS
FRONT 3 SIDE 2

34. WALL TREATMENT

35. PLAN SHAPE rect.

36. CHANGES (EXPLAIN IN NO. 42) ADDITION ( ) ALTERED ( ) MOVED ( )

37. CONDITION
INTERIOR good
EXTERIOR good

38. PRESERVATION UNDERWAY ? YES ( ) NO (X)

39. ENDANGERED? BY WHAT ? YES ( ) NO (X)

40. VISIBLE FROM PUBLIC ROAD ? YES (X) NO ( )

41. DISTANCE FROM AND FRONTAGE ON ROAD

42. FURTHER DESCRIPTION OF IMPORTANT FEATURES

PHOTO MUST 17-15 BE PROVIDED

43. HISTORY AND SIGNIFICANCE

44. DESCRIPTION OF ENVIRONMENT AND OUTBUILDINGS

45. SOURCES OF INFORMATION

46. PREPARED BY

47. ORGANIZATION

48. DATE

49. REVISION DATE(S)



ST-AS-007-386

MISSOURI OFFICE OF HISTORIC PRESERVATION

ARCHITECTURAL/HISTORIC INVENTORY SURVEY FORM

1. NO.

2. COUNTY
Scott

3. LOCATION OF NEGATIVES

4. PRESENT LOCAL NAME(S) OR DESIGNATION(S)

5. OTHER NAME(S)

6. SPECIFIC LEGAL LOCATION
TOWNSHIP_____ RANGE_____ SECTION _____
IF CITY OR TOWN, STREET ADDRESS
Mary

7. CITY OR TOWN IF RURAL, VICINITY
Scott City

8. DESCRIPTION OF LOCATION

9. COORDINATES UTM
LAT
LONG

10. SITE ( ) STRUCTURE ( )
BUILDING ( ) OBJECT (X)

11. ON NATIONAL REGISTER? YES ( ) NO (X)

12. IS IT ELIGIBLE? YES ( ) NO (X)

13. PART OF ESTAB. HIST. DISTRICT? YES ( ) NO (X)

14. DISTRICT POTENTIAL? YES ( ) NO (X)

15. NAME OF ESTABLISHED DISTRICT

16. THEMATIC CATEGORY

17. DATE(S) OR PERIOD
1970's

18. STYLE OR DESIGN
Trailer

19. ARCHITECT OR ENGINEER

20. CONTRACTOR OR BUILDER

21. ORIGINAL USE, IF APPARENT
Residence

22. PRESENT USE
Residence

23. OWNERSHIP PUBLIC ( ) PRIVATE ( )

24. OWNER'S NAME AND ADDRESS IF KNOWN
Jerry Rars

25. OPEN TO PUBLIC? YES ( ) NO (X)

26. LOCAL CONTACT PERSON OR ORGANIZATION

27. OTHER SURVEYS IN WHICH INCLUDED

28. NO. OF STORIES 1

29. BASEMENT? YES ( ) NO (X)

30. FOUNDATION MATERIAL
Block

31. WALL CONSTRUCTION
Steel

32. ROOF TYPE AND MATERIAL
Low Pitched

33. NO. OF BAYS
FRONT 7 SIDE 1

34. WALL TREATMENT
Steel

35. PLAN SHAPE Rect.

36. CHANGES (EXPLAIN IN NO. 42) ADDITION (X) ALTERED ( ) MOVED ( )

37. CONDITION
INTERIOR_____
EXTERIOR Good

38. PRESERVATION UNDERWAY? YES ( ) NO (X)

39. ENDANGERED? BY WHAT? YES ( ) NO (X)

40. VISIBLE FROM PUBLIC ROAD? YES (X) NO ( )

41. DISTANCE FROM AND FRONTAGE ON ROAD

42. FURTHER DESCRIPTION OF IMPORTANT FEATURES

Addition
Porch overhang

PHOTO MUST BE PROVIDED
14-33

43. HISTORY AND SIGNIFICANCE

44. DESCRIPTION OF ENVIRONMENT AND OUTBUILDINGS

45. SOURCES OF INFORMATION

46. PREPARED BY

47. ORGANIZATION

48. DATE 49. REVISION DATE(S)


GJ8 068

ST-AS-007-387

MISSOURI OFFICE OF HISTORIC PRESERVATION

ARCHITECTURAL/HISTORIC INVENTORY SURVEY FORM

1. NO.

2. COUNTY
Scott

3. LOCATION OF NEGATIVES

4. PRESENT LOCAL NAME(S) OR DESIGNATION(S)

5. OTHER NAME(S)

6. SPECIFIC LEGAL LOCATION
TOWNSHIP_____ RANGE_____ SECTION _____
IF CITY OR TOWN, STREET ADDRESS
Mary Street

7. CITY OR TOWN IF RURAL, VICINITY
Scott City

8. DESCRIPTION OF LOCATION

9. COORDINATES UTM
LAT
LONG

10. SITE ( ) STRUCTURE ( )
BUILDING (X) OBJECT ( )

11. ON NATIONAL REGISTER? YES ( ) NO (X)

12. IS IT ELIGIBLE? YES ( ) NO (X)

13. PART OF ESTAB. HIST. DISTRICT? YES ( ) NO (X)

14. DISTRICT POTENTIAL? YES ( ) NO (X)

15. NAME OF ESTABLISHED DISTRICT

16. THEMATIC CATEGORY

17. DATE(S) OR PERIOD
1940

18. STYLE OR DESIGN
Frame block

19. ARCHITECT OR ENGINEER

20. CONTRACTOR OR BUILDER

21. ORIGINAL USE, IF APPARENT
residence

22. PRESENT USE
residence

23. OWNERSHIP PUBLIC ( ) PRIVATE (X)

24. OWNER'S NAME AND ADDRESS IF KNOWN

25. OPEN TO PUBLIC? YES ( ) NO (X)

26. LOCAL CONTACT PERSON OR ORGANIZATION

27. OTHER SURVEYS IN WHICH INCLUDED

28. NO. OF STORIES 1

29. BASEMENT? YES (X) NO ( )

30. FOUNDATION MATERIAL
concrete block

31. WALL CONSTRUCTION
frame

32. ROOF TYPE AND MATERIAL
pitched shingle

33. NO. OF BAYS FRONT 3 SIDE 5

34. WALL TREATMENT

35. PLAN SHAPE rect.

36. CHANGES (EXPLAIN IN NO. 42) ADDITION (X) ALTERED ( ) MOVED ( )

37. CONDITION
INTERIOR good
EXTERIOR good

38. PRESERVATION UNDERWAY? YES ( ) NO (X)

39. ENDANGERED? BY WHAT? YES ( ) NO (X)

40. VISIBLE FROM PUBLIC ROAD? YES (X) NO ( )

41. DISTANCE FROM AND FRONTAGE ON ROAD

42. FURTHER DESCRIPTION OF IMPORTANT FEATURES

add - add on rear and porch on patio

PHOTO MUST 17-22 BE PROVIDED

43. HISTORY AND SIGNIFICANCE

44. DESCRIPTION OF ENVIRONMENT AND OUTBUILDINGS

45. SOURCES OF INFORMATION

46. PREPARED BY

47. ORGANIZATION

48. DATE | 49. REVISION DATE(S)



ST AS-007-388

MISSOURI OFFICE OF HISTORIC PRESERVATION

ARCHITECTURAL/HISTORIC INVENTORY SURVEY FORM

1. NO.

2. COUNTY Scott

3. LOCATION OF NEGATIVES

4. PRESENT LOCAL NAME(S) OR DESIGNATION(S)

5. OTHER NAME(S)

6. SPECIFIC LEGAL LOCATION
TOWNSHIP_____ RANGE_____ SECTION _____
IF CITY OR TOWN, STREET ADDRESS
Mary Street

7. CITY OR TOWN IF RURAL, VICINITY
Scott City

8. DESCRIPTION OF LOCATION

9. COORDINATES UTM
LAT
LONG

10. SITE ( ) STRUCTURE ( )
BUILDING (X) OBJECT ( )

11. ON NATIONAL REGISTER? YES ( ) NO (X)

12. IS IT ELIGIBLE? YES ( ) NO (X)

13. PART OF ESTAB. HIST. DISTRICT? YES ( ) NO (X)

14. DISTRICT POTENTIAL? YES ( ) NO (X)

15. NAME OF ESTABLISHED DISTRICT

16. THEMATIC CATEGORY

17. DATE(S) OR PERIOD
1920

18. STYLE OR DESIGN
box frame

19. ARCHITECT OR ENGINEER

20. CONTRACTOR OR BUILDER

21. ORIGINAL USE, IF APPARENT
residence

22. PRESENT USE
residence

23. OWNERSHIP PUBLIC ( ) PRIVATE (X)

24. OWNER'S NAME AND ADDRESS IF KNOWN

25. OPEN TO PUBLIC? YES ( ) NO (X)

26. LOCAL CONTACT PERSON OR ORGANIZATION

27. OTHER SURVEYS IN WHICH INCLUDED

28. NO. OF STORIES 1 1/2

29. BASEMENT? YES ( ) NO (X)

30. FOUNDATION MATERIAL
concrete block

31. WALL CONSTRUCTION
frame

32. ROOF TYPE AND MATERIAL
pitched metal

33. NO. OF BAYS
FRONT 5 SIDE 4

34. WALL TREATMENT

35. PLAN SHAPE square

36. CHANGES (EXPLAIN IN NO. 42) ADDITION ( ) ALTERED (X) MOVED ( )

37. CONDITION
INTERIOR fair
EXTERIOR fair

38. PRESERVATION UNDERWAY? YES ( ) NO (X)

39. ENDANGERED? BY WHAT? YES ( ) NO (X)

40. VISIBLE FROM PUBLIC ROAD? YES (X) NO ( )

41. DISTANCE FROM AND FRONTAGE ON ROAD

42. FURTHER DESCRIPTION OF IMPORTANT FEATURES

altered - enclosed rear porch
room on front porch

17-21

PHOTO MUST BE PROVIDED

43. HISTORY AND SIGNIFICANCE

44. DESCRIPTION OF ENVIRONMENT AND OUTBUILDINGS

45. SOURCES OF INFORMATION

46. PREPARED BY

47. ORGANIZATION

48. DATE 49. REVISION DATE(S)



JT-AS-007-389

MISSOURI OFFICE OF HISTORIC PRESERVATION

ARCHITECTURAL/HISTORIC INVENTORY SURVEY FORM

1. NO.

2. COUNTY Scott

3. LOCATION OF NEGATIVES

4. PRESENT LOCAL NAME(S) OR DESIGNATION(S)

5. OTHER NAME(S)

6. SPECIFIC LEGAL LOCATION
TOWNSHIP_____ RANGE_____ SECTION _____
IF CITY OR TOWN, STREET ADDRESS
Mary

7. CITY OR TOWN IF RURAL, VICINITY
Scott City

8. DESCRIPTION OF LOCATION

9. COORDINATES UTM
LAT
LONG

10. SITE ( ) STRUCTURE ( )
BUILDING ( ) OBJECT ( )

11. ON NATIONAL REGISTER? YES ( ) NO ( )

12. IS IT ELIGIBLE? YES ( ) NO ( )

13. PART OF ESTAB. HIST. DISTRICT? YES ( ) NO ( )

14. DISTRICT POTENTIAL? YES ( ) NO ( )

15. NAME OF ESTABLISHED DISTRICT

16. THEMATIC CATEGORY

17. DATE(S) OR PERIOD
1920's

18. STYLE OR DESIGN
French Inf.

19. ARCHITECT OR ENGINEER

20. CONTRACTOR OR BUILDER

21. ORIGINAL USE, IF APPARENT
Residence

22. PRESENT USE
Residence

23. OWNERSHIP PUBLIC ( ) PRIVATE (X)

24. OWNER'S NAME AND ADDRESS IF KNOWN

25. OPEN TO PUBLIC? YES ( ) NO (X)

26. LOCAL CONTACT PERSON OR ORGANIZATION

27. OTHER SURVEYS IN WHICH INCLUDED

28. NO. OF STORIES 1½

29. BASEMENT? YES ( ) NO (X)

30. FOUNDATION MATERIAL
Brick

31. WALL CONSTRUCTION
Wooden Frame

32. ROOF TYPE AND MATERIAL
Pitched/Asb. Shingle

33. NO. OF BAYS FRONT 3 SIDE 3

34. WALL TREATMENT
Narrow Wood Sid.

35. PLAN SHAPE Cube

36. CHANGES (EXPLAIN IN NO. 42) ADDITION ( ) ALTERED (X) MOVED ( )

37. CONDITION
INTERIOR_____
EXTERIOR_____

38. PRESERVATION UNDERWAY? YES (X) NO ( )

39. ENDANGERED? BY WHAT? YES ( ) NO (X)

40. VISIBLE FROM PUBLIC ROAD? YES (X) NO ( )

41. DISTANCE FROM AND FRONTAGE ON ROAD

42. FURTHER DESCRIPTION OF IMPORTANT FEATURES

PHOTO MUST 14-16 BE PROVIDED

43. HISTORY AND SIGNIFICANCE

44. DESCRIPTION OF ENVIRONMENT AND OUTBUILDINGS

45. SOURCES OF INFORMATION

46. PREPARED BY

47. ORGANIZATION

48. DATE | 49. REVISION DATE(S)



ST-AS-007-390

MISSOURI OFFICE OF HISTORIC PRESERVATION

ARCHITECTURAL/HISTORIC INVENTORY SURVEY FORM

1. NO.

2. COUNTY Scott

3. LOCATION OF NEGATIVES

4. PRESENT LOCAL NAME(S) OR DESIGNATION(S)

5. OTHER NAME(S)

6. SPECIFIC LEGAL LOCATION
TOWNSHIP_____ RANGE_____ SECTION _____
IF CITY OR TOWN, STREET ADDRESS
Mary St.

7. CITY OR TOWN IF RURAL, VICINITY
Scott City

8. DESCRIPTION OF LOCATION

9. COORDINATES UTM
LAT
LONG

10. SITE ( ) STRUCTURE ( )
BUILDING (X) OBJECT ( )

11. ON NATIONAL REGISTER? YES ( ) NO (X)

12. IS IT ELIGIBLE? YES ( ) NO (X)

13. PART OF ESTAB. HIST. DISTRICT? YES ( ) NO (X)

14. DISTRICT POTENTIAL? YES ( ) NO (X)

15. NAME OF ESTABLISHED DISTRICT

16. THEMATIC CATEGORY

17. DATE(S) OR PERIOD
1910's

18. STYLE OR DESIGN
Folk

19. ARCHITECT OR ENGINEER

20. CONTRACTOR OR BUILDER

21. ORIGINAL USE, IF APPARENT
Residence

22. PRESENT USE
Residence

23. OWNERSHIP PUBLIC ( ) PRIVATE (X)

24. OWNER'S NAME AND ADDRESS IF KNOWN

25. OPEN TO PUBLIC? YES ( ) NO (X)

26. LOCAL CONTACT PERSON OR ORGANIZATION

27. OTHER SURVEYS IN WHICH INCLUDED

28. NO. OF STORIES 1½

29. BASEMENT? YES ( ) NO (X)

30. FOUNDATION MATERIAL
Concrete

31. WALL CONSTRUCTION
Wooden Frame

32. ROOF TYPE AND MATERIAL
Pitched Asb. Shingle

33. NO. OF BAYS
FRONT 2 SIDE 2

34. WALL TREATMENT
Asb. Shingle Siding

35. PLAN SHAPE

36. CHANGES (EXPLAIN IN NO. 42) ADDITION (X) ALTERED ( ) MOVED ( )

37. CONDITION
INTERIOR Fair
EXTERIOR Fair

38. PRESERVATION UNDERWAY? YES ( ) NO (X)

39. ENDANGERED? BY WHAT? YES ( ) NO (X)

40. VISIBLE FROM PUBLIC ROAD? YES (X) NO ( )

41. DISTANCE FROM AND FRONTAGE ON ROAD

42. FURTHER DESCRIPTION OF IMPORTANT FEATURES

Addition - Northside

PHOTO MUST 14-8 BE PROVIDED

43. HISTORY AND SIGNIFICANCE

44. DESCRIPTION OF ENVIRONMENT AND OUTBUILDINGS

45. SOURCES OF INFORMATION

46. PREPARED BY

47. ORGANIZATION

48. DATE | 49. REVISION DATE(S)



ST-AS-007-391

MISSOURI OFFICE OF HISTORIC PRESERVATION

ARCHITECTURAL/HISTORIC INVENTORY SURVEY FORM

1. NO.

2. COUNTY
Scott

3. LOCATION OF NEGATIVES

4. PRESENT LOCAL NAME(S) OR DESIGNATION(S)

5. OTHER NAME(S)

6. SPECIFIC LEGAL LOCATION
TOWNSHIP_____ RANGE_____ SECTION _____
IF CITY OR TOWN, STREET ADDRESS
Mary

7. CITY OR TOWN IF RURAL, VICINITY
Scott City

8. DESCRIPTION OF LOCATION

9. COORDINATES UTM
LAT
LONG

10. SITE ( ) STRUCTURE ( )
BUILDING (X) OBJECT ( )

11. ON NATIONAL REGISTER? YES ( ) NO (X)

12. IS IT ELIGIBLE? YES ( ) NO (X)

13. PART OF ESTAB. HIST. DISTRICT? YES ( ) NO (X)

14. DISTRICT POTENTIAL? YES ( ) NO (X)

15. NAME OF ESTABLISHED DISTRICT

16. THEMATIC CATEGORY

17. DATE(S) OR PERIOD
1910's

18. STYLE OR DESIGN
Contemporary - Folk

19. ARCHITECT OR ENGINEER

20. CONTRACTOR OR BUILDER

21. ORIGINAL USE, IF APPARENT
Residence

22. PRESENT USE
Residence

23. OWNERSHIP PUBLIC ( ) PRIVATE (X)

24. OWNER'S NAME AND ADDRESS IF KNOWN

25. OPEN TO PUBLIC? YES ( ) NO (X)

26. LOCAL CONTACT PERSON OR ORGANIZATION

27. OTHER SURVEYS IN WHICH INCLUDED

28. NO. OF STORIES 1

29. BASEMENT? YES ( ) NO (X)

30. FOUNDATION MATERIAL
Concrete

31. WALL CONSTRUCTION
Frame

32. ROOF TYPE AND MATERIAL
Pitched/Gable/Asb. Shingle

33. NO. OF BAYS
FRONT 3 SIDE 3

34. WALL TREATMENT
Alum. Siding

35. PLAN SHAPE L-Shape

36. CHANGES (EXPLAIN IN NO. 42) ADDITION ( ) ALTERED ( ) MOVED ( )

37. CONDITION
INTERIOR_____
EXTERIOR_____

38. PRESERVATION UNDERWAY? YES ( ) NO (X)

39. ENDANGERED? BY WHAT? YES ( ) NO (X)

40. VISIBLE FROM PUBLIC ROAD? YES ( ) NO (X)

41. DISTANCE FROM AND FRONTAGE ON ROAD

42. FURTHER DESCRIPTION OF IMPORTANT FEATURES

Addition - Southside

PHOTO MUST 14-28 BE PROVIDED

43. HISTORY AND SIGNIFICANCE

44. DESCRIPTION OF ENVIRONMENT AND OUTBUILDINGS

45. SOURCES OF INFORMATION

46. PREPARED BY

47. ORGANIZATION

48. DATE | 49. REVISION DATE(S)



ST-AS-007-392

MISSOURI OFFICE OF HISTORIC PRESERVATION

ARCHITECTURAL/HISTORIC INVENTORY SURVEY FORM

1. NO.

2. COUNTY: Scott

3. LOCATION OF NEGATIVES

4. PRESENT LOCAL NAME(S) OR DESIGNATION(S)

5. OTHER NAME(S)

6. SPECIFIC LEGAL LOCATION
TOWNSHIP_____ RANGE_____ SECTION _____
IF CITY OR TOWN, STREET ADDRESS: s/w corner Mary/Delmar

7. CITY OR TOWN IF RURAL, VICINITY

8. DESCRIPTION OF LOCATION

9. COORDINATES UTM
LAT
LONG

10. SITE ( ) STRUCTURE ( )
BUILDING (X) OBJECT ( )

11. ON NATIONAL REGISTER? YES ( ) NO (X)

12. IS IT ELIGIBLE? YES ( ) NO (X)

13. PART OF ESTAB. HIST. DISTRICT? YES ( ) NO (X)

14. DISTRICT POTENTIAL? YES ( ) NO (X)

15. NAME OF ESTABLISHED DISTRICT

16. THEMATIC CATEGORY

17. DATE(S) OR PERIOD: 1940

18. STYLE OR DESIGN: frame

19. ARCHITECT OR ENGINEER

20. CONTRACTOR OR BUILDER

21. ORIGINAL USE, IF APPARENT: resident

22. PRESENT USE: church

23. OWNERSHIP PUBLIC ( ) PRIVATE (X)

24. OWNER'S NAME AND ADDRESS IF KNOWN: Charley Owens

25. OPEN TO PUBLIC? YES (X) NO ( )

26. LOCAL CONTACT PERSON OR ORGANIZATION

27. OTHER SURVEYS IN WHICH INCLUDED

28. NO. OF STORIES: 1

29. BASEMENT? YES ( ) NO (X)

30. FOUNDATION MATERIAL: concrete block

31. WALL CONSTRUCTION: frame

32. ROOF TYPE AND MATERIAL: pitched/shingle

33. NO. OF BAYS FRONT 1 SIDE 4

34. WALL TREATMENT

35. PLAN SHAPE: rect.

36. CHANGES (EXPLAIN IN NO. 42) ADDITION ( ) ALTERED ( ) MOVED ( )

37. CONDITION INTERIOR: good EXTERIOR: good

38. PRESERVATION UNDERWAY? YES ( ) NO (X)

39. ENDANGERED? BY WHAT? YES ( ) NO (X)

40. VISIBLE FROM PUBLIC ROAD? YES (X) NO ( )

41. DISTANCE FROM AND FRONTAGE ON ROAD

42. FURTHER DESCRIPTION OF IMPORTANT FEATURES

PHOTO MUST 17-13 BE PROVIDED

43. HISTORY AND SIGNIFICANCE

44. DESCRIPTION OF ENVIRONMENT AND OUTBUILDINGS

45. SOURCES OF INFORMATION

46. PREPARED BY

47. ORGANIZATION

48. DATE

49. REVISION DATE(S)



ST-AS-007-393

MISSOURI OFFICE OF HISTORIC PRESERVATION

ARCHITECTURAL/HISTORIC INVENTORY SURVEY FORM

1. NO.

2. COUNTY
Scott

3. LOCATION OF NEGATIVES

4. PRESENT LOCAL NAME(S) OR DESIGNATION(S)

5. OTHER NAME(S)

6. SPECIFIC LEGAL LOCATION
TOWNSHIP_____ RANGE_____ SECTION _____
IF CITY OR TOWN, STREET ADDRESS
Mary & Elmwood

7. CITY OR TOWN IF RURAL, VICINITY
Scott City

8. DESCRIPTION OF LOCATION

9. COORDINATES UTM
LAT
LONG

10. SITE ( ) STRUCTURE ( )
BUILDING ( ) OBJECT (X)

11. ON NATIONAL REGISTER? YES ( ) NO (X)

12. IS IT ELIGIBLE? YES ( ) NO (X)

13. PART OF ESTAB. HIST. DISTRICT? YES ( ) NO (X)

14. DISTRICT POTENTIAL? YES (X) NO ( )

15. NAME OF ESTABLISHED DISTRICT

16. THEMATIC CATEGORY

17. DATE(S) OR PERIOD
1910's

18. STYLE OR DESIGN
Rural

19. ARCHITECT OR ENGINEER

20. CONTRACTOR OR BUILDER

21. ORIGINAL USE, IF APPARENT
Residence

22. PRESENT USE
Residence

23. OWNERSHIP PUBLIC ( ) PRIVATE (X)

24. OWNER'S NAME AND ADDRESS IF KNOWN

25. OPEN TO PUBLIC? YES ( ) NO (X)

26. LOCAL CONTACT PERSON OR ORGANIZATION

27. OTHER SURVEYS IN WHICH INCLUDED

28. NO. OF STORIES 2

29. BASEMENT? YES ( ) NO (X)

30. FOUNDATION MATERIAL
Not Observed

31. WALL CONSTRUCTION
Wood Frame

32. ROOF TYPE AND MATERIAL
Asb./Pitched/gabled

33. NO. OF BAYS
FRONT 4 SIDE 2

34. WALL TREATMENT
Alum. Siding

35. PLAN SHAPE Tee

36. CHANGES (EXPLAIN IN NO. 42) ADDITION (X) ALTERED (X) MOVED ( )

37. CONDITION
INTERIOR_____
EXTERIOR Good

38. PRESERVATION UNDERWAY? YES ( ) NO (X)

39. ENDANGERED? BY WHAT? YES ( ) NO (X)

40. VISIBLE FROM PUBLIC ROAD? YES (X) NO ( )

41. DISTANCE FROM AND FRONTAGE ON ROAD

42. FURTHER DESCRIPTION OF IMPORTANT FEATURES

Additions & Alterations - Porches, Enclosed Windows.

PHOTO MUST BE PROVIDED
14-7

43. HISTORY AND SIGNIFICANCE

44. DESCRIPTION OF ENVIRONMENT AND OUTBUILDINGS

45. SOURCES OF INFORMATION

46. PREPARED BY

47. ORGANIZATION

48. DATE 49. REVISION DATE(S)



ST-AS-007-394

MISSOURI OFFICE OF HISTORIC PRESERVATION

ARCHITECTURAL/HISTORIC INVENTORY SURVEY FORM

1. NO.

2. COUNTY: Scott

3. LOCATION OF NEGATIVES

4. PRESENT LOCAL NAME(S) OR DESIGNATION(S)

5. OTHER NAME(S)

6. SPECIFIC LEGAL LOCATION
TOWNSHIP _____ RANGE _____ SECTION _____
IF CITY OR TOWN, STREET ADDRESS: Mary & Helene

7. CITY OR TOWN IF RURAL, VICINITY: Scott City

8. DESCRIPTION OF LOCATION

9. COORDINATES UTM
LAT
LONG

10. SITE ( ) STRUCTURE ( )
BUILDING ( ) OBJECT ( )

11. ON NATIONAL REGISTER? YES ( ) NO ( )

12. IS IT ELIGIBLE? YES ( ) NO ( )

13. PART OF ESTAB. HIST. DISTRICT? YES ( ) NO ( )

14. DISTRICT POTENTIAL? YES ( ) NO ( )

15. NAME OF ESTABLISHED DISTRICT

16. THEMATIC CATEGORY

17. DATE(S) OR PERIOD: 1920's

18. STYLE OR DESIGN: Mod. rural farmhouse

19. ARCHITECT OR ENGINEER

20. CONTRACTOR OR BUILDER

21. ORIGINAL USE, IF APPARENT: Residence

22. PRESENT USE: Residence

23. OWNERSHIP PUBLIC ( ) PRIVATE (X)

24. OWNER'S NAME AND ADDRESS IF KNOWN

25. OPEN TO PUBLIC? YES ( ) NO (X)

26. LOCAL CONTACT PERSON OR ORGANIZATION

27. OTHER SURVEYS IN WHICH INCLUDED

28. NO. OF STORIES: 1

29. BASEMENT? YES ( ) NO (X)

30. FOUNDATION MATERIAL: Block

31. WALL CONSTRUCTION: Frame

32. ROOF TYPE AND MATERIAL: Pitched/Gabled asb.

33. NO. OF BAYS FRONT 3 SIDE 2

34. WALL TREATMENT: Alum. Siding

35. PLAN SHAPE: Irregular

36. CHANGES (EXPLAIN IN NO. 42) ADDITION ( ) ALTERED (X) MOVED ( )

37. CONDITION
INTERIOR _____
EXTERIOR: Poor

38. PRESERVATION UNDERWAY? YES ( ) NO (X)

39. ENDANGERED? BY WHAT? YES ( ) NO (X)

40. VISIBLE FROM PUBLIC ROAD? YES (X) NO ( )

41. DISTANCE FROM AND FRONTAGE ON ROAD

42. FURTHER DESCRIPTION OF IMPORTANT FEATURES

Altered - Enclosed front porch.

PHOTO MUST BE PROVIDED

14-31

43. HISTORY AND SIGNIFICANCE

44. DESCRIPTION OF ENVIRONMENT AND OUTBUILDINGS

45. SOURCES OF INFORMATION

46. PREPARED BY

47. ORGANIZATION

48. DATE | 49. REVISION DATE(S)



ST-AS-007-395

MISSOURI OFFICE OF HISTORIC PRESERVATION

ARCHITECTURAL/HISTORIC INVENTORY SURVEY FORM

1. NO.

2. COUNTY: Scott

3. LOCATION OF NEGATIVES

4. PRESENT LOCAL NAME(S) OR DESIGNATION(S)

5. OTHER NAME(S)

6. SPECIFIC LEGAL LOCATION
TOWNSHIP_____ RANGE_____ SECTION _____
IF CITY OR TOWN, STREET ADDRESS: Mary & Oak

7. CITY OR TOWN IF RURAL, VICINITY: Scott City

8. DESCRIPTION OF LOCATION

9. COORDINATES UTM
LAT
LONG

10. SITE ( ) STRUCTURE ( )
BUILDING (X) OBJECT ( )

11. ON NATIONAL REGISTER? YES ( ) NO (X)

12. IS IT ELIGIBLE? YES ( ) NO (X)

13. PART OF ESTAB. HIST. DISTRICT? YES ( ) NO (X)

14. DISTRICT POTENTIAL? YES (X) NO ( )

15. NAME OF ESTABLISHED DISTRICT

16. THEMATIC CATEGORY

17. DATE(S) OR PERIOD: 1920's

18. STYLE OR DESIGN: Shotgun

19. ARCHITECT OR ENGINEER

20. CONTRACTOR OR BUILDER

21. ORIGINAL USE, IF APPARENT: Residence

22. PRESENT USE: Unoccupied

23. OWNERSHIP PUBLIC ( ) PRIVATE (X)

24. OWNER'S NAME AND ADDRESS IF KNOWN

25. OPEN TO PUBLIC? YES ( ) NO (X)

26. LOCAL CONTACT PERSON OR ORGANIZATION

27. OTHER SURVEYS IN WHICH INCLUDED

28. NO. OF STORIES: 1

29. BASEMENT? YES ( ) NO (X)

30. FOUNDATION MATERIAL: Not Observed

31. WALL CONSTRUCTION: Wooden frame

32. ROOF TYPE AND MATERIAL

33. NO. OF BAYS FRONT 2 SIDE 2

34. WALL TREATMENT: Tar Paper

35. PLAN SHAPE: Rect.

36. CHANGES (EXPLAIN IN NO. 42) ADDITION (X) ALTERED ( ) MOVED ( )
To side

37. CONDITION
INTERIOR_____
EXTERIOR: Poor

38. PRESERVATION UNDERWAY? YES ( ) NO (X)

39. ENDANGERED? BY WHAT? YES ( ) NO (X)

40. VISIBLE FROM PUBLIC ROAD? YES (X) NO ( )

41. DISTANCE FROM AND FRONTAGE ON ROAD

42. FURTHER DESCRIPTION OF IMPORTANT FEATURES

Stoop-Front porch

PHOTO MUST BE PROVIDED
14-17

43. HISTORY AND SIGNIFICANCE

44. DESCRIPTION OF ENVIRONMENT AND OUTBUILDINGS

45. SOURCES OF INFORMATION

46. PREPARED BY

47. ORGANIZATION

48. DATE | 49. REVISION DATE(S)



ST-AS-007-396

MISSOURI OFFICE OF HISTORIC PRESERVATION

ARCHITECTURAL/HISTORIC INVENTORY SURVEY FORM

1. NO.

2. COUNTY
Scott

3. LOCATION OF NEGATIVES

4. PRESENT LOCAL NAME(S) OR DESIGNATION(S)

5. OTHER NAME(S)

6. SPECIFIC LEGAL LOCATION
TOWNSHIP_____ RANGE_____ SECTION _____
IF CITY OR TOWN, STREET ADDRESS
Mary & Pope

7. CITY OR TOWN IF RURAL, VICINITY
Scott City

8. DESCRIPTION OF LOCATION

9. COORDINATES UTM
LAT
LONG

10. SITE ( ) STRUCTURE ( )
BUILDING (X) OBJECT ( )

11. ON NATIONAL REGISTER? YES ( ) NO (X)

12. IS IT ELIGIBLE? YES ( ) NO (X)

13. PART OF ESTAB. HIST. DISTRICT? YES ( ) NO (X)

14. DISTRICT POTENTIAL? YES (X) NO ( )

15. NAME OF ESTABLISHED DISTRICT

16. THEMATIC CATEGORY

17. DATE(S) OR PERIOD
1910's

18. STYLE OR DESIGN
Rural-Folk

19. ARCHITECT OR ENGINEER

20. CONTRACTOR OR BUILDER

21. ORIGINAL USE, IF APPARENT
Residence

22. PRESENT USE
Residence

23. OWNERSHIP PUBLIC ( ) PRIVATE (X)

24. OWNER'S NAME AND ADDRESS IF KNOWN

25. OPEN TO PUBLIC? YES ( ) NO (X)

26. LOCAL CONTACT PERSON OR ORGANIZATION

27. OTHER SURVEYS IN WHICH INCLUDED

28. NO. OF STORIES 12

29. BASEMENT? YES ( ) NO (X)

30. FOUNDATION MATERIAL
Block

31. WALL CONSTRUCTION
Wooden Frame

32. ROOF TYPE AND MATERIAL
Pitched/Gabled

33. NO. OF BAYS
FRONT 6 SIDE 6

34. WALL TREATMENT
Asb. Siding

35. PLAN SHAPE Cube

36. CHANGES (EXPLAIN IN NO. 42) ADDITION (X) ALTERED (X) MOVED ( )
Porches

37. CONDITION
INTERIOR_____
EXTERIOR Good

38. PRESERVATION UNDERWAY? YES ( ) NO (X)

39. ENDANGERED? BY WHAT? YES ( ) NO (X)

40. VISIBLE FROM PUBLIC ROAD? YES (X) NO ( )

41. DISTANCE FROM AND FRONTAGE ON ROAD

42. FURTHER DESCRIPTION OF IMPORTANT FEATURES

Burgeboard
Detatched garage & Shed.

PHOTO MUST 14-9 BE PROVIDED

43. HISTORY AND SIGNIFICANCE

44. DESCRIPTION OF ENVIRONMENT AND OUTBUILDINGS

45. SOURCES OF INFORMATION

46. PREPARED BY

47. ORGANIZATION

48. DATE | 49. REVISION DATE(S)



ST-AS-007-397

MISSOURI OFFICE OF HISTORIC PRESERVATION

ARCHITECTURAL/HISTORIC INVENTORY SURVEY FORM

1. NO.

2. COUNTY
Scott

3. LOCATION OF NEGATIVES

4. PRESENT LOCAL NAME(S) OR DESIGNATION(S)

5. OTHER NAME(S)

6. SPECIFIC LEGAL LOCATION
TOWNSHIP_____ RANGE_____ SECTION_____
IF CITY OR TOWN, STREET ADDRESS
Mildred

7. CITY OR TOWN IF RURAL, VICINITY
Scott City

8. DESCRIPTION OF LOCATION

9. COORDINATES UTM
LAT
LONG

10. SITE ( ) STRUCTURE ( )
BUILDING ( ) OBJECT ( )

11. ON NATIONAL REGISTER? YES ( ) NO ( )

12. IS IT ELIGIBLE? YES ( ) NO ( )

13. PART OF ESTAB. HIST. DISTRICT? YES ( ) NO ( )

14. DISTRICT POTENTIAL? YES ( ) NO ( )

15. NAME OF ESTABLISHED DISTRICT

16. THEMATIC CATEGORY
Residence

17. DATE(S) OR PERIOD
1910's

18. STYLE OR DESIGN
Folk rural

19. ARCHITECT OR ENGINEER

20. CONTRACTOR OR BUILDER

21. ORIGINAL USE, IF APPARENT
Resident

22. PRESENT USE
Resident

23. OWNERSHIP PUBLIC ( ) PRIVATE (X)

24. OWNER'S NAME AND ADDRESS IF KNOWN

25. OPEN TO PUBLIC? YES ( ) NO (X)

26. LOCAL CONTACT PERSON OR ORGANIZATION

27. OTHER SURVEYS IN WHICH INCLUDED

28. NO. OF STORIES 1½

29. BASEMENT? YES ( ) NO (X)

30. FOUNDATION MATERIAL
Block

31. WALL CONSTRUCTION
Wooden Frame

32. ROOF TYPE AND MATERIAL
Gable-Tin

33. NO. OF BAYS
FRONT 3 SIDE 4

34. WALL TREATMENT
Wooden

35. PLAN SHAPE Tee

36. CHANGES (EXPLAIN IN NO. 42) ADDITION ( ) ALTERED ( ) MOVED ( )

37. CONDITION
INTERIOR_____
EXTERIOR Poor

38. PRESERVATION UNDERWAY? YES ( ) NO (X)

39. ENDANGERED? BY WHAT? YES ( ) NO (X)

40. VISIBLE FROM PUBLIC ROAD? YES (X) NO ( )

41. DISTANCE FROM AND FRONTAGE ON ROAD

42. FURTHER DESCRIPTION OF IMPORTANT FEATURES

Back Side Gallery Porch.

13-27 PHOTO MUST BE PROVIDED

43. HISTORY AND SIGNIFICANCE

44. DESCRIPTION OF ENVIRONMENT AND OUTBUILDINGS

45. SOURCES OF INFORMATION

46. PREPARED BY

47. ORGANIZATION

48. DATE | 49. REVISION DATE(S)



ST-AS-007-398

MISSOURI OFFICE OF HISTORIC PRESERVATION

ARCHITECTURAL/HISTORIC INVENTORY SURVEY FORM

1. NO.

2. COUNTY: Scott

3. LOCATION OF NEGATIVES

4. PRESENT LOCAL NAME(S) OR DESIGNATION(S): Schlernger

5. OTHER NAME(S)

6. SPECIFIC LEGAL LOCATION
TOWNSHIP_____ RANGE_____ SECTION _____
IF CITY OR TOWN, STREET ADDRESS: Mildred Ave. & Madison

7. CITY OR TOWN IF RURAL, VICINITY: Scott City

8. DESCRIPTION OF LOCATION

9. COORDINATES UTM
LAT
LONG

10. SITE ( ) STRUCTURE ( )
BUILDING (X) OBJECT ( )

11. ON NATIONAL REGISTER? YES ( ) NO (X)

12. IS IT ELIGIBLE? YES ( ) NO (X)

13. PART OF ESTAB. HIST. DISTRICT? YES ( ) NO (X)

14. DISTRICT POTENTIAL? YES ( ) NO (X)

15. NAME OF ESTABLISHED DISTRICT

16. THEMATIC CATEGORY: Resident

17. DATE(S) OR PERIOD: 1920's

18. STYLE OR DESIGN: Folk-Frame

19. ARCHITECT OR ENGINEER

20. CONTRACTOR OR BUILDER

21. ORIGINAL USE, IF APPARENT: Residence

22. PRESENT USE: Residence

23. OWNERSHIP PUBLIC ( ) PRIVATE (X)

24. OWNER'S NAME AND ADDRESS IF KNOWN: Mr. & Mrs. Schlernger

25. OPEN TO PUBLIC? YES ( ) NO (X)

26. LOCAL CONTACT PERSON OR ORGANIZATION

27. OTHER SURVEYS IN WHICH INCLUDED

28. NO. OF STORIES: 1

29. BASEMENT? YES ( ) NO (X)

30. FOUNDATION MATERIAL: Concrete

31. WALL CONSTRUCTION: Wooden Frame

32. ROOF TYPE AND MATERIAL: Gable, pitched Asb. Shingle

33. NO. OF BAYS FRONT 4 SIDE 4

34. WALL TREATMENT: Stucco

35. PLAN SHAPE: L

36. CHANGES (EXPLAIN IN NO. 42) ADDITION ( ) ALTERED ( ) MOVED ( )
N/A

37. CONDITION
INTERIOR: Good
EXTERIOR: Good

38. PRESERVATION UNDERWAY? YES ( ) NO (X)

39. ENDANGERED? BY WHAT? YES ( ) NO (X)

40. VISIBLE FROM PUBLIC ROAD? YES (X) NO ( )

41. DISTANCE FROM AND FRONTAGE ON ROAD

42. FURTHER DESCRIPTION OF IMPORTANT FEATURES

PHOTO MUST 13-26 BE PROVIDED

43. HISTORY AND SIGNIFICANCE

44. DESCRIPTION OF ENVIRONMENT AND OUTBUILDINGS

45. SOURCES OF INFORMATION

46. PREPARED BY

47. ORGANIZATION

48. DATE | 49. REVISION DATE(S)



ST-AS-007-399

MISSOURI OFFICE OF HISTORIC PRESERVATION

ARCHITECTURAL/HISTORIC INVENTORY SURVEY FORM

1. NO.

2. COUNTY
Scott

3. LOCATION OF NEGATIVES

4. PRESENT LOCAL NAME(S) OR DESIGNATION(S)

5. OTHER NAME(S)

6. SPECIFIC LEGAL LOCATION
TOWNSHIP _____ RANGE _____ SECTION _____
IF CITY OR TOWN, STREET ADDRESS
Mildred Ave. - Madison

7. CITY OR TOWN IF RURAL, VICINITY
Scott City

8. DESCRIPTION OF LOCATION

9. COORDINATES UTM
LAT
LONG

10. SITE ( ) STRUCTURE ( )
BUILDING (X) OBJECT ( )

11. ON NATIONAL REGISTER? YES ( ) NO (X)

12. IS IT ELIGIBLE? YES ( ) NO (X)

13. PART OF ESTAB. HIST. DISTRICT? YES ( ) NO (X)

14. DISTRICT POTENTIAL? YES ( ) NO (X)

15. NAME OF ESTABLISHED DISTRICT

16. THEMATIC CATEGORY
Resident

17. DATE(S) OR PERIOD
1910's

18. STYLE OR DESIGN
Folk-Frame cube

19. ARCHITECT OR ENGINEER

20. CONTRACTOR OR BUILDER

21. ORIGINAL USE, IF APPARENT
Residence

22. PRESENT USE
Residence

23. OWNERSHIP PUBLIC ( ) PRIVATE (X)

24. OWNER'S NAME AND ADDRESS IF KNOWN
Floyd Estes

25. OPEN TO PUBLIC? YES ( ) NO (X)

26. LOCAL CONTACT PERSON OR ORGANIZATION

27. OTHER SURVEYS IN WHICH INCLUDED

28. NO. OF STORIES 1

29. BASEMENT? YES ( ) NO (X)

30. FOUNDATION MATERIAL
Concrete Blocks

31. WALL CONSTRUCTION
Wooden frame

32. ROOF TYPE AND MATERIAL
Pitched Asb. Shingle

33. NO. OF BAYS FRONT 3 SIDE 4

34. WALL TREATMENT
Alum. Siding

35. PLAN SHAPE Cube

36. CHANGES (EXPLAIN IN NO. 42) ADDITION (X) ALTERED ( ) MOVED ( )

37. CONDITION
INTERIOR Good
EXTERIOR Good

38. PRESERVATION UNDERWAY? YES ( ) NO (X)

39. ENDANGERED? BY WHAT? YES ( ) NO (X)

40. VISIBLE FROM PUBLIC ROAD? YES (X) NO ( )

41. DISTANCE FROM AND FRONTAGE ON ROAD

42. FURTHER DESCRIPTION OF IMPORTANT FEATURES

Wooden fence
Addition - East side wooden frame, tin roof garage

PHOTO MUST 13-36 BE PROVIDED

43. HISTORY AND SIGNIFICANCE

44. DESCRIPTION OF ENVIRONMENT AND OUTBUILDINGS

45. SOURCES OF INFORMATION

46. PREPARED BY

47. ORGANIZATION

48. DATE | 49. REVISION DATE(S)



ST-AS-007-400

MISSOURI OFFICE OF HISTORIC PRESERVATION

ARCHITECTURAL/HISTORIC INVENTORY SURVEY FORM

1. NO.

2. COUNTY
Scott

3. LOCATION OF NEGATIVES

4. PRESENT LOCAL NAME(S) OR DESIGNATION(S)

5. OTHER NAME(S)

6. SPECIFIC LEGAL LOCATION
TOWNSHIP_____ RANGE_____ SECTION _____
IF CITY OR TOWN, STREET ADDRESS
Mildred & State

7. CITY OR TOWN IF RURAL, VICINITY
Scott City

8. DESCRIPTION OF LOCATION

9. COORDINATES UTM
LAT
LONG

10. SITE ( ) STRUCTURE ( )
BUILDING (X) OBJECT ( )

11. ON NATIONAL REGISTER? YES ( ) NO (X)

12. IS IT ELIGIBLE? YES ( ) NO (X)

13. PART OF ESTAB. HIST. DISTRICT? YES ( ) NO (X)

14. DISTRICT POTENTIAL? YES ( ) NO (X)

15. NAME OF ESTABLISHED DISTRICT

16. THEMATIC CATEGORY
Resident

17. DATE(S) OR PERIOD
1920's

18. STYLE OR DESIGN
Folk-Frame

19. ARCHITECT OR ENGINEER

20. CONTRACTOR OR BUILDER

21. ORIGINAL USE, IF APPARENT
Resident

22. PRESENT USE
Resident

23. OWNERSHIP PUBLIC ( ) PRIVATE (X)

24. OWNER'S NAME AND ADDRESS IF KNOWN

25. OPEN TO PUBLIC? YES ( ) NO (X)

26. LOCAL CONTACT PERSON OR ORGANIZATION

27. OTHER SURVEYS IN WHICH INCLUDED

28. NO. OF STORIES 1

29. BASEMENT? YES ( ) NO (X)

30. FOUNDATION MATERIAL
Poured Concrete

31. WALL CONSTRUCTION
Wooden Frame

32. ROOF TYPE AND MATERIAL
Asb. Shingle-Pitched

33. NO. OF BAYS
FRONT 3 SIDE 2

34. WALL TREATMENT
Alum. Siding

35. PLAN SHAPE Punt

36. CHANGES (EXPLAIN IN NO. 42) ADDITION (X) ALTERED (X) MOVED ( )
Extensive

37. CONDITION
INTERIOR _____
EXTERIOR Excellent

38. PRESERVATION UNDERWAY? YES ( ) NO (X)

39. ENDANGERED? BY WHAT? YES ( ) NO (X)

40. VISIBLE FROM PUBLIC ROAD? YES (X) NO ( )

41. DISTANCE FROM AND FRONTAGE ON ROAD

42. FURTHER DESCRIPTION OF IMPORTANT FEATURES

PHOTO MUST 13-15 BE PROVIDED

43. HISTORY AND SIGNIFICANCE

44. DESCRIPTION OF ENVIRONMENT AND OUTBUILDINGS

45. SOURCES OF INFORMATION

46. PREPARED BY

47. ORGANIZATION

48. DATE 49. REVISION DATE(S)



ST-AS-007-401

MISSOURI OFFICE OF HISTORIC PRESERVATION

ARCHITECTURAL/HISTORIC INVENTORY SURVEY FORM

1. NO.

2. COUNTY: Scott

3. LOCATION OF NEGATIVES

4. PRESENT LOCAL NAME(S) OR DESIGNATION(S)

5. OTHER NAME(S)

6. SPECIFIC LEGAL LOCATION
TOWNSHIP _____ RANGE _____ SECTION _____
IF CITY OR TOWN, STREET ADDRESS: Mississippi

7. CITY OR TOWN IF RURAL, VICINITY: Scott City

8. DESCRIPTION OF LOCATION

9. COORDINATES UTM
LAT
LONG

10. SITE ( ) STRUCTURE ( )
BUILDING (+) OBJECT ( )

11. ON NATIONAL REGISTER? YES ( ) NO (X)

12. IS IT ELIGIBLE? YES ( ) NO ( )

13. PART OF ESTAB. HIST. DISTRICT? YES ( ) NO (+)

14. DISTRICT POTENTIAL? YES ( ) NO (+)

15. NAME OF ESTABLISHED DISTRICT

16. THEMATIC CATEGORY: residence

17. DATE(S) OR PERIOD: 1910

18. STYLE OR DESIGN: bungalow

19. ARCHITECT OR ENGINEER

20. CONTRACTOR OR BUILDER

21. ORIGINAL USE, IF APPARENT: resident

22. PRESENT USE: resident

23. OWNERSHIP PUBLIC ( ) PRIVATE (+)

24. OWNER'S NAME AND ADDRESS IF KNOWN

25. OPEN TO PUBLIC? YES ( ) NO (+)

26. LOCAL CONTACT PERSON OR ORGANIZATION

27. OTHER SURVEYS IN WHICH INCLUDED

28. NO. OF STORIES: 1 1/2

29. BASEMENT? YES (+) NO ( )

30. FOUNDATION MATERIAL: stone

31. WALL CONSTRUCTION: brick

32. ROOF TYPE AND MATERIAL: pitched&Dormer

33. NO. OF BAYS FRONT 4 SIDE 3

34. WALL TREATMENT

35. PLAN SHAPE

36. CHANGES (EXPLAIN IN NO. 42) ADDITION ( ) ALTERED ( ) MOVED ( )

37. CONDITION INTERIOR: excellent
EXTERIOR: excellent

38. PRESERVATION UNDERWAY? YES ( ) NO (X)

39. ENDANGERED? BY WHAT? YES ( ) NO (+)

40. VISIBLE FROM PUBLIC ROAD? YES (+) NO ( )

41. DISTANCE FROM AND FRONTAGE ON ROAD

42. FURTHER DESCRIPTION OF IMPORTANT FEATURES

PHOTO MUST 22-27 BE PROVIDED

43. HISTORY AND SIGNIFICANCE

44. DESCRIPTION OF ENVIRONMENT AND OUTBUILDINGS

45. SOURCES OF INFORMATION

46. PREPARED BY

47. ORGANIZATION

48. DATE

49. REVISION DATE(S)



ST AS-007-402

MISSOURI OFFICE OF HISTORIC PRESERVATION

ARCHITECTURAL/HISTORIC INVENTORY SURVEY FORM

1. NO.

2. COUNTY
Scott

3. LOCATION OF NEGATIVES

4. PRESENT LOCAL NAME(S) OR DESIGNATION(S)
Bohanon house

5. OTHER NAME(S)

6. SPECIFIC LEGAL LOCATION
TOWNSHIP_____ RANGE_____ SECTION _____
IF CITY OR TOWN, STREET ADDRESS
Mississippi

7. CITY OR TOWN IF RURAL, VICINITY
Scott City

8. DESCRIPTION OF LOCATION

9. COORDINATES UTM
LAT
LONG

10. SITE ( ) STRUCTURE ( )
BUILDING (+) OBJECT ( )

11. ON NATIONAL REGISTER? YES ( ) NO (+)

12. IS IT ELIGIBLE? YES (+) NO ( )

13. PART OF ESTAB. HIST. DISTRICT? YES ( ) NO (X)

14. DISTRICT POTENTIAL? YES ( ) NO (X)

15. NAME OF ESTABLISHED DISTRICT

16. THEMATIC CATEGORY
residence

17. DATE(S) OR PERIOD
1905

18. STYLE OR DESIGN
rhine folk

19. ARCHITECT OR ENGINEER

20. CONTRACTOR OR BUILDER

21. ORIGINAL USE, IF APPARENT
resident

22. PRESENT USE
resident

23. OWNERSHIP PUBLIC ( ) PRIVATE (+)

24. OWNER'S NAME AND ADDRESS IF KNOWN

25. OPEN TO PUBLIC? YES ( ) NO (+)

26. LOCAL CONTACT PERSON OR ORGANIZATION

27. OTHER SURVEYS IN WHICH INCLUDED

28. NO. OF STORIES 2

29. BASEMENT? YES (+) NO ( )

30. FOUNDATION MATERIAL
stone

31. WALL CONSTRUCTION
brick

32. ROOF TYPE AND MATERIAL
pyram & Daimer

33. NO. OF BAYS
FRONT 3 SIDE 3

34. WALL TREATMENT
brick retain

35. PLAN SHAPE square

36. CHANGES (EXPLAIN IN NO. 42) ADDITION ( ) ALTERED (+) MOVED ( )

37. CONDITION
INTERIOR excellent
EXTERIOR excellent

38. PRESERVATION UNDERWAY? YES (+) NO ( )

39. ENDANGERED? BY WHAT? YES ( ) NO (+)

40. VISIBLE FROM PUBLIC ROAD? YES (+) NO ( )

41. DISTANCE FROM AND FRONTAGE ON ROAD

42. FURTHER DESCRIPTION OF IMPORTANT FEATURES
Alter - enclosed window & door on N face

PHOTO MUST BE PROVIDED
22-26

43. HISTORY AND SIGNIFICANCE

44. DESCRIPTION OF ENVIRONMENT AND OUTBUILDINGS

45. SOURCES OF INFORMATION

46. PREPARED BY

47. ORGANIZATION

48. DATE | 49. REVISION DATE(S)



ST AS-007-403

MISSOURI OFFICE OF HISTORIC PRESERVATION

ARCHITECTURAL/HISTORIC INVENTORY SURVEY FORM

1. NO.

2. COUNTY: Scott

3. LOCATION OF NEGATIVES

4. PRESENT LOCAL NAME(S) OR DESIGNATION(S)

5. OTHER NAME(S)

6. SPECIFIC LEGAL LOCATION
TOWNSHIP _____ RANGE _____ SECTION _____
IF CITY OR TOWN, STREET ADDRESS: Mississippi Street

7. CITY OR TOWN IF RURAL, VICINITY: Scott City

8. DESCRIPTION OF LOCATION

9. COORDINATES UTM
LAT
LONG

10. SITE ( ) STRUCTURE ( )
BUILDING ( ) OBJECT (X)

11. ON NATIONAL REGISTER? YES ( ) NO (X)

12. IS IT ELIGIBLE? YES ( ) NO (X)

13. PART OF ESTAB. HIST. DISTRICT? YES ( ) NO (X)

14. DISTRICT POTENTIAL? YES ( ) NO (X)

15. NAME OF ESTABLISHED DISTRICT

16. THEMATIC CATEGORY

17. DATE(S) OR PERIOD: 1970's

18. STYLE OR DESIGN: Trailer

19. ARCHITECT OR ENGINEER

20. CONTRACTOR OR BUILDER

21. ORIGINAL USE, IF APPARENT: Residence

22. PRESENT USE: Residence

23. OWNERSHIP PUBLIC ( ) PRIVATE (X)

24. OWNER'S NAME AND ADDRESS IF KNOWN

25. OPEN TO PUBLIC? YES ( ) NO (X)

26. LOCAL CONTACT PERSON OR ORGANIZATION

27. OTHER SURVEYS IN WHICH INCLUDED

28. NO. OF STORIES: 1

29. BASEMENT? YES ( ) NO (X)

30. FOUNDATION MATERIAL: Concrete Blocks

31. WALL CONSTRUCTION: Metal

32. ROOF TYPE AND MATERIAL: Metal

33. NO. OF BAYS FRONT 7 SIDE 2

34. WALL TREATMENT: Metal

35. PLAN SHAPE: Rect.

36. CHANGES (EXPLAIN IN NO. 42) ADDITION ( ) ALTERED ( ) MOVED ( )
None

37. CONDITION INTERIOR: Good
EXTERIOR: Good

38. PRESERVATION UNDERWAY? YES ( ) NO (X)

39. ENDANGERED? BY WHAT? YES ( ) NO (X)

40. VISIBLE FROM PUBLIC ROAD? YES (X) NO ( )

41. DISTANCE FROM AND FRONTAGE ON ROAD

42. FURTHER DESCRIPTION OF IMPORTANT FEATURES

PHOTO MUST BE PROVIDED
14-4

43. HISTORY AND SIGNIFICANCE

44. DESCRIPTION OF ENVIRONMENT AND OUTBUILDINGS

45. SOURCES OF INFORMATION

46. PREPARED BY

47. ORGANIZATION

48. DATE | 49. REVISION DATE(S)



ST-AS-007-404

MISSOURI OFFICE OF HISTORIC PRESERVATION

ARCHITECTURAL/HISTORIC INVENTORY SURVEY FORM

1. NO.

2. COUNTY: Scott

3. LOCATION OF NEGATIVES

4. PRESENT LOCAL NAME(S) OR DESIGNATION(S)

5. OTHER NAME(S)

6. SPECIFIC LEGAL LOCATION
TOWNSHIP_____ RANGE_____ SECTION_____
IF CITY OR TOWN, STREET ADDRESS: 2305 North

7. CITY OR TOWN / IF RURAL, VICINITY: Scott City

8. DESCRIPTION OF LOCATION

9. COORDINATES UTM
LAT
LONG

10. SITE ( ) STRUCTURE ( )
BUILDING (X) OBJECT ( )

11. ON NATIONAL REGISTER? YES ( ) NO (X)

12. IS IT ELIGIBLE? YES ( ) NO (X)

13. PART OF ESTAB. HIST. DISTRICT? YES ( ) NO (X)

14. DISTRICT POTENTIAL? YES ( ) NO (X)

15. NAME OF ESTABLISHED DISTRICT

16. THEMATIC CATEGORY: residence

17. DATE(S) OR PERIOD: 1915

18. STYLE OR DESIGN: rural

19. ARCHITECT OR ENGINEER

20. CONTRACTOR OR BUILDER

21. ORIGINAL USE, IF APPARENT: residence

22. PRESENT USE: residence

23. OWNERSHIP PUBLIC ( ) PRIVATE (X)

24. OWNER'S NAME AND ADDRESS IF KNOWN

25. OPEN TO PUBLIC? YES ( ) NO (X)

26. LOCAL CONTACT PERSON OR ORGANIZATION

27. OTHER SURVEYS IN WHICH INCLUDED

28. NO. OF STORIES: 1 ½

29. BASEMENT? YES (X) NO ( )

30. FOUNDATION MATERIAL: brick

31. WALL CONSTRUCTION: frame

32. ROOF TYPE AND MATERIAL: pitched

33. NO. OF BAYS FRONT 4 SIDE 3

34. WALL TREATMENT

35. PLAN SHAPE: T

36. CHANGES (EXPLAIN IN NO. 42) ADDITION ( ) ALTERED (X) MOVED ( )

37. CONDITION
INTERIOR: good
EXTERIOR: good

38. PRESERVATION UNDERWAY? YES ( ) NO (X)

39. ENDANGERED? BY WHAT? YES ( ) NO (X)

40. VISIBLE FROM PUBLIC ROAD? YES (X) NO ( )

41. DISTANCE FROM AND FRONTAGE ON ROAD

42. FURTHER DESCRIPTION OF IMPORTANT FEATURES

alter - new siding

PHOTO MUST BE PROVIDED

43. HISTORY AND SIGNIFICANCE

44. DESCRIPTION OF ENVIRONMENT AND OUTBUILDINGS

45. SOURCES OF INFORMATION

46. PREPARED BY

47. ORGANIZATION

48. DATE

49. REVISION DATE(S)



ST AS-007-405

MISSOURI OFFICE OF HISTORIC PRESERVATION

ARCHITECTURAL/HISTORIC INVENTORY SURVEY FORM

1. NO.

2. COUNTY: Scott

3. LOCATION OF NEGATIVES

4. PRESENT LOCAL NAME(S) OR DESIGNATION(S)

5. OTHER NAME(S)

6. SPECIFIC LEGAL LOCATION
TOWNSHIP _____ RANGE _____ SECTION _____
IF CITY OR TOWN, STREET ADDRESS: 2307 North

7. CITY OR TOWN — IF RURAL, VICINITY: Scott City

8. DESCRIPTION OF LOCATION

9. COORDINATES — UTM
LAT
LONG

10. SITE ( ) STRUCTURE ( )
BUILDING (X) OBJECT ( )

11. ON NATIONAL REGISTER? YES ( ) NO (X)

12. IS IT ELIGIBLE? YES ( ) NO (X)

13. PART OF ESTAB. HIST. DISTRICT? YES ( ) NO (X)

14. DISTRICT POTENTIAL? YES ( ) NO (X)

15. NAME OF ESTABLISHED DISTRICT

16. THEMATIC CATEGORY: residence

17. DATE(S) OR PERIOD: 1910's

18. STYLE OR DESIGN: folk-altered

19. ARCHITECT OR ENGINEER

20. CONTRACTOR OR BUILDER

21. ORIGINAL USE, IF APPARENT: residence

22. PRESENT USE: residence

23. OWNERSHIP — PUBLIC ( ) PRIVATE (X)

24. OWNER'S NAME AND ADDRESS IF KNOWN

25. OPEN TO PUBLIC? YES ( ) NO (X)

26. LOCAL CONTACT PERSON OR ORGANIZATION

27. OTHER SURVEYS IN WHICH INCLUDED

28. NO. OF STORIES: 1

29. BASEMENT? YES ( ) NO (X)

30. FOUNDATION MATERIAL

31. WALL CONSTRUCTION: frame

32. ROOF TYPE AND MATERIAL

33. NO. OF BAYS FRONT 2 SIDE 9

34. WALL TREATMENT: asb. rolled siding

35. PLAN SHAPE: L shaped

36. CHANGES (EXPLAIN IN NO. 42) — ADDITION (X) ALTERED (X) MOVED ( )

37. CONDITION
INTERIOR: fair
EXTERIOR: fair

38. PRESERVATION UNDERWAY? YES ( ) NO (X)

39. ENDANGERED? BY WHAT? YES ( ) NO (X)

40. VISIBLE FROM PUBLIC ROAD? YES (X) NO ( )

41. DISTANCE FROM AND FRONTAGE ON ROAD

42. FURTHER DESCRIPTION OF IMPORTANT FEATURES

additions - 3 on southside
altered southeast side

PHOTO MUST 20-19 BE PROVIDED

43. HISTORY AND SIGNIFICANCE

44. DESCRIPTION OF ENVIRONMENT AND OUTBUILDINGS

45. SOURCES OF INFORMATION

46. PREPARED BY

47. ORGANIZATION

48. DATE | 49. REVISION DATE(S)



ST-AS-007-406

MISSOURI OFFICE OF HISTORIC PRESERVATION

ARCHITECTURAL/HISTORIC INVENTORY SURVEY FORM

1. NO.

2. COUNTY: Scott

3. LOCATION OF NEGATIVES

4. PRESENT LOCAL NAME(S) OR DESIGNATION(S)

5. OTHER NAME(S)

6. SPECIFIC LEGAL LOCATION
TOWNSHIP_____ RANGE_____ SECTION _____
IF CITY OR TOWN, STREET ADDRESS: 2315 North

7. CITY OR TOWN IF RURAL, VICINITY: Scott City

8. DESCRIPTION OF LOCATION

9. COORDINATES UTM
LAT
LONG

10. SITE ( ) STRUCTURE ( )
BUILDING (X) OBJECT ( )

11. ON NATIONAL REGISTER? YES ( ) NO (X)

12. IS IT ELIGIBLE? YES ( ) NO (X)

13. PART OF ESTAB. HIST. DISTRICT? YES ( ) NO (X)

14. DISTRICT POTENTIAL? YES ( ) NO (X)

15. NAME OF ESTABLISHED DISTRICT

16. THEMATIC CATEGORY: residence

17. DATE(S) OR PERIOD: 1905

18. STYLE OR DESIGN: German Folk

19. ARCHITECT OR ENGINEER

20. CONTRACTOR OR BUILDER

21. ORIGINAL USE, IF APPARENT: residence

22. PRESENT USE: residence

23. OWNERSHIP PUBLIC ( ) PRIVATE (X)

24. OWNER'S NAME AND ADDRESS IF KNOWN

25. OPEN TO PUBLIC? YES ( ) NO (X)

26. LOCAL CONTACT PERSON OR ORGANIZATION

27. OTHER SURVEYS IN WHICH INCLUDED

28. NO. OF STORIES: 1½

29. BASEMENT? YES ( ) NO (X)

30. FOUNDATION MATERIAL: not visable

31. WALL CONSTRUCTION: frame

32. ROOF TYPE AND MATERIAL: pitched/asph. shingle

33. NO. OF BAYS FRONT 3 SIDE 3

34. WALL TREATMENT: wooden siding

35. PLAN SHAPE: rect.

36. CHANGES (EXPLAIN IN NO. 42) ADDITION ( ) ALTERED ( ) MOVED ( )

37. CONDITION
INTERIOR: excellent
EXTERIOR: excellent

38. PRESERVATION UNDERWAY? YES ( ) NO (X)

39. ENDANGERED? BY WHAT? YES ( ) NO (X)

40. VISIBLE FROM PUBLIC ROAD? YES (X) NO ( )

41. DISTANCE FROM AND FRONTAGE ON ROAD

42. FURTHER DESCRIPTION OF IMPORTANT FEATURES

shed in backyard
wooden fence around the yard
railing around porch and barge board

PHOTO MUST 20-17 BE PROVIDED

43. HISTORY AND SIGNIFICANCE

44. DESCRIPTION OF ENVIRONMENT AND OUTBUILDINGS

45. SOURCES OF INFORMATION

46. PREPARED BY

47. ORGANIZATION

48. DATE | 49. REVISION DATE(S)



ST-AS-007-407

MISSOURI OFFICE OF HISTORIC PRESERVATION

ARCHITECTURAL/HISTORIC INVENTORY SURVEY FORM

1. NO.

2. COUNTY
Scott

3. LOCATION OF NEGATIVES

4. PRESENT LOCAL NAME(S) OR DESIGNATION(S)

5. OTHER NAME(S)

6. SPECIFIC LEGAL LOCATION
TOWNSHIP_____ RANGE_____ SECTION_____
IF CITY OR TOWN, STREET ADDRESS
2317 North

7. CITY OR TOWN IF RURAL, VICINITY
Scott City

8. DESCRIPTION OF LOCATION

9. COORDINATES UTM
LAT
LONG

10. SITE ( ) STRUCTURE ( )
BUILDING (X) OBJECT ( )

11. ON NATIONAL REGISTER? YES ( ) NO (X)

12. IS IT ELIGIBLE? YES ( ) NO (X)

13. PART OF ESTAB. HIST. DISTRICT? YES ( ) NO (X)

14. DISTRICT POTENTIAL? YES ( ) NO (X)

15. NAME OF ESTABLISHED DISTRICT

16. THEMATIC CATEGORY

17. DATE(S) OR PERIOD
1915

18. STYLE OR DESIGN
Rural

19. ARCHITECT OR ENGINEER

20. CONTRACTOR OR BUILDER

21. ORIGINAL USE, IF APPARENT
residence

22. PRESENT USE
residence

23. OWNERSHIP PUBLIC ( ) PRIVATE (X)

24. OWNER'S NAME AND ADDRESS IF KNOWN

25. OPEN TO PUBLIC? YES ( ) NO (X)

26. LOCAL CONTACT PERSON OR ORGANIZATION

27. OTHER SURVEYS IN WHICH INCLUDED

28. NO. OF STORIES 1 ½

29. BASEMENT? YES ( ) NO (X)

30. FOUNDATION MATERIAL
brick

31. WALL CONSTRUCTION
frame

32. ROOF TYPE AND MATERIAL
pitched metal

33. NO. OF BAYS
FRONT 4 SIDE 5

34. WALL TREATMENT

35. PLAN SHAPE T

36. CHANGES (EXPLAIN IN NO. 42) ADDITION ( ) ALTERED ( ) MOVED ( )

37. CONDITION
INTERIOR good
EXTERIOR fair

38. PRESERVATION UNDERWAY? YES ( ) NO (X)

39. ENDANGERED? BY WHAT? YES ( ) NO (X)

40. VISIBLE FROM PUBLIC ROAD? YES (X) NO ( )

41. DISTANCE FROM AND FRONTAGE ON ROAD

42. FURTHER DESCRIPTION OF IMPORTANT FEATURES

portico over front - 4 lathed columns

20-16

PHOTO MUST BE PROVIDED

43. HISTORY AND SIGNIFICANCE

44. DESCRIPTION OF ENVIRONMENT AND OUTBUILDINGS

45. SOURCES OF INFORMATION

46. PREPARED BY

47. ORGANIZATION

48. DATE

49. REVISION DATE(S)



ST-AS-007-408

MISSOURI OFFICE OF HISTORIC PRESERVATION

ARCHITECTURAL/HISTORIC INVENTORY SURVEY FORM

1. NO.

2. COUNTY: Scott

3. LOCATION OF NEGATIVES

4. PRESENT LOCAL NAME(S) OR DESIGNATION(S)

5. OTHER NAME(S)

6. SPECIFIC LEGAL LOCATION
TOWNSHIP _____ RANGE _____ SECTION _____
IF CITY OR TOWN, STREET ADDRESS: 2401 North

7. CITY OR TOWN / IF RURAL, VICINITY: Scott City

8. DESCRIPTION OF LOCATION

9. COORDINATES UTM
LAT
LONG

10. SITE ( ) STRUCTURE ( )
BUILDING (X) OBJECT ( )

11. ON NATIONAL REGISTER? YES ( ) NO (X)

12. IS IT ELIGIBLE? YES ( ) NO (X)

13. PART OF ESTAB. HIST. DISTRICT? YES ( ) NO (X)

14. DISTRICT POTENTIAL? YES ( ) NO (X)

15. NAME OF ESTABLISHED DISTRICT

16. THEMATIC CATEGORY: residence

17. DATE(S) OR PERIOD: 1910's

18. STYLE OR DESIGN

19. ARCHITECT OR ENGINEER

20. CONTRACTOR OR BUILDER

21. ORIGINAL USE, IF APPARENT: residential

22. PRESENT USE: residential

23. OWNERSHIP PUBLIC ( ) PRIVATE (X)

24. OWNER'S NAME AND ADDRESS IF KNOWN

25. OPEN TO PUBLIC? YES ( ) NO (X)

26. LOCAL CONTACT PERSON OR ORGANIZATION

27. OTHER SURVEYS IN WHICH INCLUDED

28. NO. OF STORIES: 1

29. BASEMENT? YES ( ) NO (X)

30. FOUNDATION MATERIAL: not visable

31. WALL CONSTRUCTION: frame

32. ROOF TYPE AND MATERIAL: pitched/asph. shingle

33. NO. OF BAYS FRONT 4 SIDE 3

34. WALL TREATMENT: asb. shingle

35. PLAN SHAPE: cube

36. CHANGES (EXPLAIN IN NO. 42) ADDITION (X) ALTERED (X) MOVED ( )

37. CONDITION
INTERIOR: good
EXTERIOR: good

38. PRESERVATION UNDERWAY? YES ( ) NO (X)

39. ENDANGERED? BY WHAT? YES ( ) NO (X)

40. VISIBLE FROM PUBLIC ROAD? YES (X) NO ( )

41. DISTANCE FROM AND FRONTAGE ON ROAD

42. FURTHER DESCRIPTION OF IMPORTANT FEATURES

add - westside and southside

PHOTO MUST 20-15 BE PROVIDED

43. HISTORY AND SIGNIFICANCE

44. DESCRIPTION OF ENVIRONMENT AND OUTBUILDINGS

45. SOURCES OF INFORMATION

46. PREPARED BY

47. ORGANIZATION

48. DATE | 49. REVISION DATE(S)



ST-AS-007-409

MISSOURI OFFICE OF HISTORIC PRESERVATION

ARCHITECTURAL/HISTORIC INVENTORY SURVEY FORM

1. NO.

2. COUNTY
Scott

3. LOCATION OF NEGATIVES

4. PRESENT LOCAL NAME(S) OR DESIGNATION(S)

5. OTHER NAME(S)

6. SPECIFIC LEGAL LOCATION
TOWNSHIP_____ RANGE_____ SECTION _____
IF CITY OR TOWN, STREET ADDRESS
2405 North Street

7. CITY OR TOWN IF RURAL, VICINITY
Scott City

8. DESCRIPTION OF LOCATION

9. COORDINATES UTM
LAT
LONG

10. SITE ( ) STRUCTURE ( )
BUILDING (X) OBJECT ( )

11. ON NATIONAL REGISTER? YES ( ) NO (X)

12. IS IT ELIGIBLE? YES ( ) NO (X)

13. PART OF ESTAB. HIST. DISTRICT? YES ( ) NO (X)

14. DISTRICT POTENTIAL? YES ( ) NO (X)

15. NAME OF ESTABLISHED DISTRICT

16. THEMATIC CATEGORY
residence

17. DATE(S) OR PERIOD
1950

18. STYLE OR DESIGN
Ranch

19. ARCHITECT OR ENGINEER

20. CONTRACTOR OR BUILDER

21. ORIGINAL USE, IF APPARENT
residential

22. PRESENT USE
residential

23. OWNERSHIP PUBLIC ( ) PRIVATE (X)

24. OWNER'S NAME AND ADDRESS IF KNOWN

25. OPEN TO PUBLIC? YES ( ) NO (X)

26. LOCAL CONTACT PERSON OR ORGANIZATION

27. OTHER SURVEYS IN WHICH INCLUDED

28. NO. OF STORIES 1

29. BASEMENT? YES (X) NO ( )

30. FOUNDATION MATERIAL
concrete

31. WALL CONSTRUCTION
frame

32. ROOF TYPE AND MATERIAL
ranch

33. NO. OF BAYS FRONT SIDE 2

34. WALL TREATMENT

35. PLAN SHAPE

36. CHANGES (EXPLAIN IN NO. 42) ADDITION (X) ALTERED ( ) MOVED ( )

37. CONDITION
INTERIOR excellent
EXTERIOR excellent

38. PRESERVATION UNDERWAY? YES ( ) NO (X)

39. ENDANGERED? BY WHAT? YES ( ) NO (X)

40. VISIBLE FROM PUBLIC ROAD? YES (X) NO ( )

41. DISTANCE FROM AND FRONTAGE ON ROAD

42. FURTHER DESCRIPTION OF IMPORTANT FEATURES

add - carport with shed on west face

PHOTO MUST 20-14 BE PROVIDED

43. HISTORY AND SIGNIFICANCE

44. DESCRIPTION OF ENVIRONMENT AND OUTBUILDINGS

45. SOURCES OF INFORMATION

46. PREPARED BY

47. ORGANIZATION

48. DATE 49. REVISION DATE(S)

ST-AS-007-410

MISSOURI OFFICE OF HISTORIC PRESERVATION

ARCHITECTURAL/HISTORIC INVENTORY SURVEY FORM

1. NO.

2. COUNTY
Scott

3. LOCATION OF NEGATIVES

4. PRESENT LOCAL NAME(S) OR DESIGNATION(S)

5. OTHER NAME(S)

6. SPECIFIC LEGAL LOCATION
TOWNSHIP_____ RANGE_____ SECTION _____
IF CITY OR TOWN, STREET ADDRESS
2507 North

7. CITY OR TOWN IF RURAL, VICINITY
Scott City

8. DESCRIPTION OF LOCATION

9. COORDINATES UTM
LAT
LONG

10. SITE ( ) STRUCTURE ( )
BUILDING (X) OBJECT ( )

11. ON NATIONAL REGISTER ? YES ( ) NO (X)

12. IS IT ELIGIBLE ? YES ( ) NO (X)

13. PART OF ESTAB. HIST. DISTRICT ? YES ( ) NO (X)

14. DISTRICT POTENTIAL ? YES ( ) NO (X)

15. NAME OF ESTABLISHED DISTRICT

16. THEMATIC CATEGORY
residence

17. DATE(S) OR PERIOD
1970's

18. STYLE OR DESIGN
contemp./ranch

19. ARCHITECT OR ENGINEER

20. CONTRACTOR OR BUILDER

21. ORIGINAL USE, IF APPARENT
residence

22. PRESENT USE
residence

23. OWNERSHIP PUBLIC ( ) PRIVATE (X)

24. OWNER'S NAME AND ADDRESS IF KNOWN

25. OPEN TO PUBLIC ? YES ( ) NO (X)

26. LOCAL CONTACT PERSON OR ORGANIZATION

27. OTHER SURVEYS IN WHICH INCLUDED

28. NO. OF STORIES 1

29. BASEMENT ? YES ( ) NO (X)

30. FOUNDATION MATERIAL
concrete block

31. WALL CONSTRUCTION
brick

32. ROOF TYPE AND MATERIAL
pitched/asph. shingle

33. NO. OF BAYS FRONT 5 SIDE 2

34. WALL TREATMENT
brick

35. PLAN SHAPE rect.

36. CHANGES (EXPLAIN IN NO. 42) ADDITION (X) ALTERED ( ) MOVED ( )

37. CONDITION
INTERIOR excellent
EXTERIOR excellent

38. PRESERVATION UNDERWAY ? YES ( ) NO (X)

39. ENDANGERED ? BY WHAT ? YES ( ) NO (X)

40. VISIBLE FROM PUBLIC ROAD ? YES (X) NO ( )

41. DISTANCE FROM AND FRONTAGE ON ROAD

42. FURTHER DESCRIPTION OF IMPORTANT FEATURES

add - garage on eastside

20-11

PHOTO MUST BE PROVIDED

43. HISTORY AND SIGNIFICANCE

44. DESCRIPTION OF ENVIRONMENT AND OUTBUILDINGS

45. SOURCES OF INFORMATION

46. PREPARED BY

47. ORGANIZATION

48. DATE 49. REVISION DATE(S)



ST-AS-007-411

MISSOURI OFFICE OF HISTORIC PRESERVATION

ARCHITECTURAL/HISTORIC INVENTORY SURVEY FORM

1. NO.

2. COUNTY
Scott

3. LOCATION OF NEGATIVES

4. PRESENT LOCAL NAME(S) OR DESIGNATION(S)

5. OTHER NAME(S)

6. SPECIFIC LEGAL LOCATION
TOWNSHIP_____ RANGE_____ SECTION _____
IF CITY OR TOWN, STREET ADDRESS
2513 North

7. CITY OR TOWN IF RURAL, VICINITY
Scott City

8. DESCRIPTION OF LOCATION

9. COORDINATES UTM
LAT
LONG

10. SITE ( ) STRUCTURE ( )
BUILDING (X) OBJECT ( )

11. ON NATIONAL REGISTER ? YES ( ) NO (X)

12. IS IT ELIGIBLE? YES ( ) NO (X)

13. PART OF ESTAB. HIST. DISTRICT ? YES ( ) NO (X)

14. DISTRICT POTENTIAL? YES ( ) NO (X)

15. NAME OF ESTABLISHED DISTRICT

16. THEMATIC CATEGORY
residence

17. DATE(S) OR PERIOD
1950

18. STYLE OR DESIGN
Ranch

19. ARCHITECT OR ENGINEER

20. CONTRACTOR OR BUILDER

21. ORIGINAL USE, IF APPARENT
residence

22. PRESENT USE
residence

23. OWNERSHIP PUBLIC ( ) PRIVATE (X)

24. OWNER'S NAME AND ADDRESS IF KNOWN

25. OPEN TO PUBLIC? YES ( ) NO (X)

26. LOCAL CONTACT PERSON OR ORGANIZATION

27. OTHER SURVEYS IN WHICH INCLUDED

28. NO. OF STORIES 1

29. BASEMENT ? YES (X) NO ( )

30. FOUNDATION MATERIAL
concrete block

31. WALL CONSTRUCTION
frame

32. ROOF TYPE AND MATERIAL
ranch

33. NO. OF BAYS
FRONT 4 SIDE 3

34. WALL TREATMENT

35. PLAN SHAPE rect.

36. CHANGES (EXPLAIN IN NO. 42) ADDITION (X) ALTERED ( ) MOVED ( )

37. CONDITION
INTERIOR fair
EXTERIOR fair

38. PRESERVATION UNDERWAY ? YES ( ) NO (X)

39. ENDANGERED? BY WHAT ? YES ( ) NO (X)

40. VISIBLE FROM PUBLIC ROAD ? YES (X) NO ( )

41. DISTANCE FROM AND FRONTAGE ON ROAD

42. FURTHER DESCRIPTION OF IMPORTANT FEATURES

add onto west face

20-10

PHOTO MUST BE PROVIDED

43. HISTORY AND SIGNIFICANCE

44. DESCRIPTION OF ENVIRONMENT AND OUTBUILDINGS

45. SOURCES OF INFORMATION

46. PREPARED BY

47. ORGANIZATION

48. DATE

49. REVISION DATE(S)



ST-AS-007-412

MISSOURI OFFICE OF HISTORIC PRESERVATION

ARCHITECTURAL/HISTORIC INVENTORY SURVEY FORM

1. NO.

2. COUNTY
Scott

3. LOCATION OF NEGATIVES

4. PRESENT LOCAL NAME(S) OR DESIGNATION(S)

5. OTHER NAME(S)

6. SPECIFIC LEGAL LOCATION
TOWNSHIP_____ RANGE_____ SECTION _____
IF CITY OR TOWN, STREET ADDRESS
2521 North

7. CITY OR TOWN IF RURAL, VICINITY
Scott City

8. DESCRIPTION OF LOCATION

9. COORDINATES UTM
LAT
LONG

10. SITE ( ) STRUCTURE ( )
BUILDING ( ) OBJECT (X)

11. ON NATIONAL REGISTER? YES ( ) NO (X)

12. IS IT ELIGIBLE? YES ( ) NO (X)

13. PART OF ESTAB. HIST. DISTRICT? YES ( ) NO (X)

14. DISTRICT POTENTIAL? YES ( ) NO (X)

15. NAME OF ESTABLISHED DISTRICT

16. THEMATIC CATEGORY
residence

17. DATE(S) OR PERIOD
1960

18. STYLE OR DESIGN
trailer

19. ARCHITECT OR ENGINEER

20. CONTRACTOR OR BUILDER

21. ORIGINAL USE, IF APPARENT
residence

22. PRESENT USE
residence

23. OWNERSHIP PUBLIC ( ) PRIVATE (X)

24. OWNER'S NAME AND ADDRESS IF KNOWN

25. OPEN TO PUBLIC? YES ( ) NO (X)

26. LOCAL CONTACT PERSON OR ORGANIZATION

27. OTHER SURVEYS IN WHICH INCLUDED

28. NO. OF STORIES 1

29. BASEMENT? YES ( ) NO (X)

30. FOUNDATION MATERIAL
concrete block

31. WALL CONSTRUCTION
metal

32. ROOF TYPE AND MATERIAL
metal

33. NO. OF BAYS FRONT 1 SIDE 6

34. WALL TREATMENT

35. PLAN SHAPE rect.

36. CHANGES (EXPLAIN IN NO. 42) ADDITION (X) ALTERED ( ) MOVED ( )

37. CONDITION
INTERIOR good
EXTERIOR good

38. PRESERVATION UNDERWAY? YES ( ) NO (X)

39. ENDANGERED? BY WHAT? YES ( ) NO (X)

40. VISIBLE FROM PUBLIC ROAD? YES (X) NO ( )

41. DISTANCE FROM AND FRONTAGE ON ROAD

42. FURTHER DESCRIPTION OF IMPORTANT FEATURES

add - double car port

PHOTO MUST 20-8 BE PROVIDED

43. HISTORY AND SIGNIFICANCE

44. DESCRIPTION OF ENVIRONMENT AND OUTBUILDINGS

45. SOURCES OF INFORMATION

46. PREPARED BY

47. ORGANIZATION

48. DATE 49. REVISION DATE(S)



ST-AS-007-413

MISSOURI OFFICE OF HISTORIC PRESERVATION

ARCHITECTURAL/HISTORIC INVENTORY SURVEY FORM

1. NO.

2. COUNTY: Scott

3. LOCATION OF NEGATIVES

4. PRESENT LOCAL NAME(S) OR DESIGNATION(S)

5. OTHER NAME(S)

6. SPECIFIC LEGAL LOCATION
TOWNSHIP_____ RANGE_____ SECTION _____
IF CITY OR TOWN, STREET ADDRESS: 2601 North

7. CITY OR TOWN / IF RURAL, VICINITY: Scott City

8. DESCRIPTION OF LOCATION

9. COORDINATES UTM
LAT
LONG

10. SITE ( ) STRUCTURE ( )
BUILDING (X) OBJECT ( )

11. ON NATIONAL REGISTER? YES ( ) NO (X)

12. IS IT ELIGIBLE? YES ( ) NO (X)

13. PART OF ESTAB. HIST. DISTRICT? YES ( ) NO (X)

14. DISTRICT POTENTIAL? YES ( ) NO (X)

15. NAME OF ESTABLISHED DISTRICT

16. THEMATIC CATEGORY: residence

17. DATE(S) OR PERIOD: 1910's

18. STYLE OR DESIGN: Shot Gun

19. ARCHITECT OR ENGINEER

20. CONTRACTOR OR BUILDER

21. ORIGINAL USE, IF APPARENT: residence

22. PRESENT USE: residence

23. OWNERSHIP PUBLIC ( ) PRIVATE (X)

24. OWNER'S NAME AND ADDRESS IF KNOWN

25. OPEN TO PUBLIC? YES ( ) NO (X)

26. LOCAL CONTACT PERSON OR ORGANIZATION

27. OTHER SURVEYS IN WHICH INCLUDED

28. NO. OF STORIES: 1

29. BASEMENT? YES ( ) NO (X)

30. FOUNDATION MATERIAL: concrete block

31. WALL CONSTRUCTION: frame

32. ROOF TYPE AND MATERIAL: pitched/ asph. shingle

33. NO. OF BAYS FRONT 2 SIDE 2

34. WALL TREATMENT: asb. shingle

35. PLAN SHAPE: rect.

36. CHANGES (EXPLAIN IN NO. 42) ADDITION ( ) ALTERED ( ) MOVED ( )

37. CONDITION
INTERIOR_____
EXTERIOR_____

38. PRESERVATION UNDERWAY? YES ( ) NO (X)

39. ENDANGERED? BY WHAT? YES ( ) NO (X)

40. VISIBLE FROM PUBLIC ROAD? YES (X) NO ( )

41. DISTANCE FROM AND FRONTAGE ON ROAD

42. FURTHER DESCRIPTION OF IMPORTANT FEATURES

enclosed back porch

20-7

PHOTO MUST BE PROVIDED

43. HISTORY AND SIGNIFICANCE

44. DESCRIPTION OF ENVIRONMENT AND OUTBUILDINGS

45. SOURCES OF INFORMATION

46. PREPARED BY

47. ORGANIZATION

48. DATE | 49. REVISION DATE(S)



JT-AS-007-414

MISSOURI OFFICE OF HISTORIC PRESERVATION

ARCHITECTURAL/HISTORIC INVENTORY SURVEY FORM

1. NO.

2. COUNTY: Scott

3. LOCATION OF NEGATIVES

4. PRESENT LOCAL NAME(S) OR DESIGNATION(S)

5. OTHER NAME(S)

6. SPECIFIC LEGAL LOCATION
TOWNSHIP _____ RANGE _____ SECTION _____
IF CITY OR TOWN, STREET ADDRESS: 2605 North

7. CITY OR TOWN / IF RURAL, VICINITY: Scott City

8. DESCRIPTION OF LOCATION

9. COORDINATES UTM
LAT
LONG

10. SITE ( ) STRUCTURE ( )
BUILDING (X) OBJECT ( )

11. ON NATIONAL REGISTER? YES ( ) NO (X)

12. IS IT ELIGIBLE? YES ( ) NO (X)

13. PART OF ESTAB. HIST. DISTRICT? YES ( ) NO (X)

14. DISTRICT POTENTIAL? YES ( ) NO (X)

15. NAME OF ESTABLISHED DISTRICT

16. THEMATIC CATEGORY: residence

17. DATE(S) OR PERIOD: 1950

18. STYLE OR DESIGN: ranch - log

19. ARCHITECT OR ENGINEER

20. CONTRACTOR OR BUILDER

21. ORIGINAL USE, IF APPARENT: residence

22. PRESENT USE: residence

23. OWNERSHIP PUBLIC ( ) PRIVATE (X)

24. OWNER'S NAME AND ADDRESS IF KNOWN

25. OPEN TO PUBLIC? YES ( ) NO (X)

26. LOCAL CONTACT PERSON OR ORGANIZATION

27. OTHER SURVEYS IN WHICH INCLUDED

28. NO. OF STORIES: 1

29. BASEMENT? YES (X) NO ( )

30. FOUNDATION MATERIAL: concrete block

31. WALL CONSTRUCTION: frame

32. ROOF TYPE AND MATERIAL: ranch

33. NO. OF BAYS FRONT 4 SIDE 3

34. WALL TREATMENT: imitation log

35. PLAN SHAPE: rect.

36. CHANGES (EXPLAIN IN NO. 42) ADDITION ( ) ALTERED ( ) MOVED ( )

37. CONDITION INTERIOR: good EXTERIOR: good

38. PRESERVATION UNDERWAY? YES ( ) NO (X)

39. ENDANGERED? BY WHAT? YES ( ) NO (X)

40. VISIBLE FROM PUBLIC ROAD? YES (X) NO ( )

41. DISTANCE FROM AND FRONTAGE ON ROAD

42. FURTHER DESCRIPTION OF IMPORTANT FEATURES

PHOTO MUST 20-6 BE PROVIDED

43. HISTORY AND SIGNIFICANCE

44. DESCRIPTION OF ENVIRONMENT AND OUTBUILDINGS

45. SOURCES OF INFORMATION

46. PREPARED BY

47. ORGANIZATION

48. DATE | 49. REVISION DATE(S)



ST AS-007-415

MISSOURI OFFICE OF HISTORIC PRESERVATION

ARCHITECTURAL/HISTORIC INVENTORY SURVEY FORM

1. NO.

2. COUNTY: Scott

3. LOCATION OF NEGATIVES

4. PRESENT LOCAL NAME(S) OR DESIGNATION(S)

5. OTHER NAME(S)

6. SPECIFIC LEGAL LOCATION
TOWNSHIP_____ RANGE_____ SECTION_____
IF CITY OR TOWN, STREET ADDRESS: 2611 North

7. CITY OR TOWN / IF RURAL, VICINITY: Scott City

8. DESCRIPTION OF LOCATION

9. COORDINATES UTM
LAT
LONG

10. SITE ( ) STRUCTURE ( )
BUILDING (X) OBJECT ( )

11. ON NATIONAL REGISTER? YES ( ) NO (X)

12. IS IT ELIGIBLE? YES ( ) NO (X)

13. PART OF ESTAB. HIST. DISTRICT? YES ( ) NO (X)

14. DISTRICT POTENTIAL? YES ( ) NO (X)

15. NAME OF ESTABLISHED DISTRICT

16. THEMATIC CATEGORY: residence

17. DATE(S) OR PERIOD: 1950's

18. STYLE OR DESIGN: contemporary

19. ARCHITECT OR ENGINEER

20. CONTRACTOR OR BUILDER

21. ORIGINAL USE, IF APPARENT: residence

22. PRESENT USE: residence

23. OWNERSHIP PUBLIC ( ) PRIVATE (X)

24. OWNER'S NAME AND ADDRESS IF KNOWN

25. OPEN TO PUBLIC? YES ( ) NO (X)

26. LOCAL CONTACT PERSON OR ORGANIZATION

27. OTHER SURVEYS IN WHICH INCLUDED

28. NO. OF STORIES: 1

29. BASEMENT? YES (X) NO ( )

30. FOUNDATION MATERIAL: concrete

31. WALL CONSTRUCTION: frame

32. ROOF TYPE AND MATERIAL: pitched/asp. shingle

33. NO. OF BAYS FRONT: 4 SIDE: 2

34. WALL TREATMENT: asb. shingle siding

35. PLAN SHAPE: rect.

36. CHANGES (EXPLAIN IN NO. 42) ADDITION ( ) ALTERED ( ) MOVED ( ) n/a

37. CONDITION
INTERIOR: good
EXTERIOR: good

38. PRESERVATION UNDERWAY? YES ( ) NO (X)

39. ENDANGERED? BY WHAT? YES ( ) NO (X)

40. VISIBLE FROM PUBLIC ROAD? YES (X) NO ( )

41. DISTANCE FROM AND FRONTAGE ON ROAD

42. FURTHER DESCRIPTION OF IMPORTANT FEATURES

20-5 PHOTO MUST BE PROVIDED

43. HISTORY AND SIGNIFICANCE

44. DESCRIPTION OF ENVIRONMENT AND OUTBUILDINGS

45. SOURCES OF INFORMATION

46. PREPARED BY

47. ORGANIZATION

48. DATE

49. REVISION DATE(S)



ST-AS-007-416

MISSOURI OFFICE OF HISTORIC PRESERVATION

ARCHITECTURAL/HISTORIC INVENTORY SURVEY FORM

1. NO.

2. COUNTY: Scott

3. LOCATION OF NEGATIVES

4. PRESENT LOCAL NAME(S) OR DESIGNATION(S): Church of Christ

5. OTHER NAME(S)

6. SPECIFIC LEGAL LOCATION
TOWNSHIP _____ RANGE _____ SECTION _____
IF CITY OR TOWN, STREET ADDRESS: S/E Corner North, Outer

7. CITY OR TOWN / IF RURAL, VICINITY: Scott City

8. DESCRIPTION OF LOCATION

9. COORDINATES UTM
LAT
LONG

10. SITE ( ) STRUCTURE ( )
BUILDING (X) OBJECT ( )

11. ON NATIONAL REGISTER? YES ( ) NO (X)

12. IS IT ELIGIBLE? YES ( ) NO (X)

13. PART OF ESTAB. HIST. DISTRICT? YES ( ) NO (X)

14. DISTRICT POTENTIAL? YES ( ) NO (X)

15. NAME OF ESTABLISHED DISTRICT

16. THEMATIC CATEGORY: Ecumenical

17. DATE(S) OR PERIOD: 1950

18. STYLE OR DESIGN: garage

19. ARCHITECT OR ENGINEER

20. CONTRACTOR OR BUILDER

21. ORIGINAL USE, IF APPARENT: garage

22. PRESENT USE: church

23. OWNERSHIP PUBLIC ( ) PRIVATE (X)

24. OWNER'S NAME AND ADDRESS IF KNOWN

25. OPEN TO PUBLIC? YES (X) NO ( )

26. LOCAL CONTACT PERSON OR ORGANIZATION

27. OTHER SURVEYS IN WHICH INCLUDED

28. NO. OF STORIES: 1

29. BASEMENT? YES ( ) NO (X)

30. FOUNDATION MATERIAL: concrete

31. WALL CONSTRUCTION: frame

32. ROOF TYPE AND MATERIAL: piched/shingle

33. NO. OF BAYS FRONT 2 SIDE 2

34. WALL TREATMENT

35. PLAN SHAPE: rect.

36. CHANGES (EXPLAIN IN NO. 42) ADDITION ( ) ALTERED (X) MOVED ( )

37. CONDITION INTERIOR: excellent EXTERIOR: excellent

38. PRESERVATION UNDERWAY? YES ( ) NO (X)

39. ENDANGERED? BY WHAT? YES ( ) NO (X)

40. VISIBLE FROM PUBLIC ROAD? YES (X) NO ( )

41. DISTANCE FROM AND FRONTAGE ON ROAD

42. FURTHER DESCRIPTION OF IMPORTANT FEATURES

painted interior - new roof - insulated;
remodeled interior
door changed to window

20-4

PHOTO MUST BE PROVIDED

43. HISTORY AND SIGNIFICANCE

44. DESCRIPTION OF ENVIRONMENT AND OUTBUILDINGS

45. SOURCES OF INFORMATION

46. PREPARED BY

47. ORGANIZATION

48. DATE

49. REVISION DATE(S)



ST AS-007-417

MISSOURI OFFICE OF HISTORIC PRESERVATION

ARCHITECTURAL/HISTORIC INVENTORY SURVEY FORM

1. NO.

2. COUNTY: Scott

3. LOCATION OF NEGATIVES

4. PRESENT LOCAL NAME(S) OR DESIGNATION(S)

5. OTHER NAME(S)

6. SPECIFIC LEGAL LOCATION
TOWNSHIP_____ RANGE_____ SECTION _____
IF CITY OR TOWN, STREET ADDRESS: 409 Oak

7. CITY OR TOWN IF RURAL, VICINITY: Scott City

8. DESCRIPTION OF LOCATION

9. COORDINATES UTM
LAT
LONG

10. SITE ( ) STRUCTURE ( )
BUILDING (X) OBJECT ( )

11. ON NATIONAL REGISTER? YES ( ) NO (X)

12. IS IT ELIGIBLE? YES ( ) NO (X)

13. PART OF ESTAB. HIST. DISTRICT? YES ( ) NO (X)

14. DISTRICT POTENTIAL? YES ( ) NO (X)

15. NAME OF ESTABLISHED DISTRICT

16. THEMATIC CATEGORY

17. DATE(S) OR PERIOD: 1970

18. STYLE OR DESIGN: New South Cont. New Colonial

19. ARCHITECT OR ENGINEER

20. CONTRACTOR OR BUILDER

21. ORIGINAL USE, IF APPARENT: Apartment

22. PRESENT USE: Apartments

23. OWNERSHIP PUBLIC ( ) PRIVATE (X)

24. OWNER'S NAME AND ADDRESS IF KNOWN

25. OPEN TO PUBLIC? YES (X) NO ( )

26. LOCAL CONTACT PERSON OR ORGANIZATION

27. OTHER SURVEYS IN WHICH INCLUDED

28. NO. OF STORIES: 1

29. BASEMENT? YES (X) NO ( )

30. FOUNDATION MATERIAL: Concrete

31. WALL CONSTRUCTION: Brick

32. ROOF TYPE AND MATERIAL: Pitch/shingles

33. NO. OF BAYS FRONT 7 SIDE 2

34. WALL TREATMENT

35. PLAN SHAPE: Rect.

36. CHANGES (EXPLAIN IN NO. 42) ADDITION ( ) ALTERED ( ) MOVED ( )

37. CONDITION INTERIOR: Excellent EXTERIOR: Excellent

38. PRESERVATION UNDERWAY? YES ( ) NO (X)

39. ENDANGERED? BY WHAT? YES ( ) NO (X)

40. VISIBLE FROM PUBLIC ROAD? YES (X) NO ( )

41. DISTANCE FROM AND FRONTAGE ON ROAD

42. FURTHER DESCRIPTION OF IMPORTANT FEATURES

Pediment & 4 pillars
Classical front door lintel

19-21 PHOTO MUST BE PROVIDED

43. HISTORY AND SIGNIFICANCE

44. DESCRIPTION OF ENVIRONMENT AND OUTBUILDINGS

45. SOURCES OF INFORMATION

46. PREPARED BY

47. ORGANIZATION

48. DATE

49. REVISION DATE(S)



ST-AS-007-418

MISSOURI OFFICE OF HISTORIC PRESERVATION

ARCHITECTURAL/HISTORIC INVENTORY SURVEY FORM

1. NO.

2. COUNTY
Scott

3. LOCATION OF NEGATIVES

4. PRESENT LOCAL NAME(S) OR DESIGNATION(S)

5. OTHER NAME(S)

6. SPECIFIC LEGAL LOCATION
TOWNSHIP_____ RANGE_____ SECTION _____
IF CITY OR TOWN, STREET ADDRESS
505 Oak

7. CITY OR TOWN IF RURAL, VICINITY
Scott City

8. DESCRIPTION OF LOCATION

9. COORDINATES UTM
LAT
LONG

10. SITE ( ) STRUCTURE ( )
BUILDING (X) OBJECT ( )

11. ON NATIONAL REGISTER? YES ( ) NO (X)

12. IS IT ELIGIBLE? YES ( ) NO (X)

13. PART OF ESTAB. HIST. DISTRICT? YES ( ) NO (X)

14. DISTRICT POTENTIAL? YES ( ) NO (X)

15. NAME OF ESTABLISHED DISTRICT

16. THEMATIC CATEGORY

17. DATE(S) OR PERIOD
1970's

18. STYLE OR DESIGN
Box

19. ARCHITECT OR ENGINEER

20. CONTRACTOR OR BUILDER

21. ORIGINAL USE, IF APPARENT
Residence

22. PRESENT USE
Residence

23. OWNERSHIP PUBLIC ( ) PRIVATE (X)

24. OWNER'S NAME AND ADDRESS IF KNOWN

25. OPEN TO PUBLIC? YES ( ) NO (X)

26. LOCAL CONTACT PERSON OR ORGANIZATION

27. OTHER SURVEYS IN WHICH INCLUDED

28. NO. OF STORIES 1

29. BASEMENT? YES ( ) NO (X)

30. FOUNDATION MATERIAL
Concrete

31. WALL CONSTRUCTION
Frame

32. ROOF TYPE AND MATERIAL
Pitched tin

33. NO. OF BAYS FRONT 1 SIDE 2

34. WALL TREATMENT
Wooden Siding

35. PLAN SHAPE Rect.

36. CHANGES (EXPLAIN IN NO. 42) ADDITION ( ) ALTERED ( ) MOVED ( )
None

37. CONDITION
INTERIOR Fair
EXTERIOR Fair

38. PRESERVATION UNDERWAY? YES ( ) NO (X)

39. ENDANGERED? BY WHAT? YES ( ) NO (X)

40. VISIBLE FROM PUBLIC ROAD? YES (X) NO ( )

41. DISTANCE FROM AND FRONTAGE ON ROAD

42. FURTHER DESCRIPTION OF IMPORTANT FEATURES

Garage Shed - Wooden frame tin roof in back.

PHOTO MUST BE PROVIDED
14-21

43. HISTORY AND SIGNIFICANCE

44. DESCRIPTION OF ENVIRONMENT AND OUTBUILDINGS

45. SOURCES OF INFORMATION

46. PREPARED BY

47. ORGANIZATION

48. DATE | 49. REVISION DATE(S)



MISSOURI OFFICE OF HISTORIC PRESERVATION

ARCHITECTURAL/HISTORIC INVENTORY SURVEY FORM

ST-AS-007-419

1. NO.

2. COUNTY: Scott

3. LOCATION OF NEGATIVES

4. PRESENT LOCAL NAME(S) OR DESIGNATION(S): K.C. Hall

5. OTHER NAME(S): Old IGA Store

6. SPECIFIC LEGAL LOCATION
TOWNSHIP_____ RANGE_____ SECTION_____
IF CITY OR TOWN, STREET ADDRESS: Oak & Main

7. CITY OR TOWN IF RURAL, VICINITY: Scott City

8. DESCRIPTION OF LOCATION

9. COORDINATES UTM
LAT
LONG

10. SITE ( ) STRUCTURE ( )
BUILDING (X) OBJECT ( )

11. ON NATIONAL REGISTER? YES ( ) NO (X)

12. IS IT ELIGIBLE? YES ( ) NO (X)

13. PART OF ESTAB. HIST. DISTRICT? YES ( ) NO (X)

14. DISTRICT POTENTIAL? YES ( ) NO (X)

15. NAME OF ESTABLISHED DISTRICT

16. THEMATIC CATEGORY: Res.

17. DATE(S) OR PERIOD: 1930's

18. STYLE OR DESIGN: Commercial

19. ARCHITECT OR ENGINEER

20. CONTRACTOR OR BUILDER

21. ORIGINAL USE, IF APPARENT: Com./Grocery

22. PRESENT USE: K.C. Hall

23. OWNERSHIP PUBLIC ( ) PRIVATE (X)

24. OWNER'S NAME AND ADDRESS IF KNOWN

25. OPEN TO PUBLIC? YES ( ) NO (X)

26. LOCAL CONTACT PERSON OR ORGANIZATION

27. OTHER SURVEYS IN WHICH INCLUDED

28. NO. OF STORIES: 1

29. BASEMENT? YES ( ) NO (X)

30. FOUNDATION MATERIAL: Not observed

31. WALL CONSTRUCTION: Brick

32. ROOF TYPE AND MATERIAL: Flat

33. NO. OF BAYS FRONT 0 SIDE 0 1 door

34. WALL TREATMENT: Brick

35. PLAN SHAPE: Cube

36. CHANGES (EXPLAIN IN NO. 42) Win. ADDITION ( ) Bricked Over ALTERED (X) MOVED ( )

37. CONDITION
INTERIOR_____
EXTERIOR Good

38. PRESERVATION UNDERWAY? YES ( ) NO (X)

39. ENDANGERED? BY WHAT? YES ( ) NO (X)

40. VISIBLE FROM PUBLIC ROAD? YES (X) NO ( )

41. DISTANCE FROM AND FRONTAGE ON ROAD

42. FURTHER DESCRIPTION OF IMPORTANT FEATURES

PHOTO MUST 15-4 BE PROVIDED

43. HISTORY AND SIGNIFICANCE

44. DESCRIPTION OF ENVIRONMENT AND OUTBUILDINGS

45. SOURCES OF INFORMATION

46. PREPARED BY

47. ORGANIZATION

48. DATE

49. REVISION DATE(S)


Knights of Columbus
PICNIC
HERE
SUNDAY
JUNE 22
POLLING PLACE

ST AS-007-420

MISSOURI OFFICE OF HISTORIC PRESERVATION

ARCHITECTURAL/HISTORIC INVENTORY SURVEY FORM

1. NO.

2. COUNTY
Scott

3. LOCATION OF NEGATIVES

4. PRESENT LOCAL NAME(S) OR DESIGNATION(S)

5. OTHER NAME(S)

6. SPECIFIC LEGAL LOCATION
TOWNSHIP_____ RANGE_____ SECTION _____
IF CITY OR TOWN, STREET ADDRESS
Oak & Mary Ave.

7. CITY OR TOWN IF RURAL, VICINITY
Scott City

8. DESCRIPTION OF LOCATION

9. COORDINATES UTM
LAT
LONG

10. SITE ( ) STRUCTURE ( )
BUILDING ( ) OBJECT (X)

11. ON NATIONAL REGISTER? YES ( ) NO (X)

12. IS IT ELIGIBLE? YES ( ) NO (X)

13. PART OF ESTAB. HIST. DISTRICT? YES ( ) NO (X)

14. DISTRICT POTENTIAL? YES ( ) NO (X)

15. NAME OF ESTABLISHED DISTRICT

16. THEMATIC CATEGORY

17. DATE(S) OR PERIOD
1960's

18. STYLE OR DESIGN
Trailer

19. ARCHITECT OR ENGINEER

20. CONTRACTOR OR BUILDER

21. ORIGINAL USE, IF APPARENT
Residence

22. PRESENT USE
Res. - Unoccupied

23. OWNERSHIP PUBLIC ( ) PRIVATE (X)

24. OWNER'S NAME AND ADDRESS IF KNOWN

25. OPEN TO PUBLIC? YES ( ) NO (X)

26. LOCAL CONTACT PERSON OR ORGANIZATION

27. OTHER SURVEYS IN WHICH INCLUDED

28. NO. OF STORIES 1

29. BASEMENT? YES ( ) NO (X)

30. FOUNDATION MATERIAL
Concrete Block

31. WALL CONSTRUCTION
Metal

32. ROOF TYPE AND MATERIAL
N/A

33. NO. OF BAYS
FRONT 6 SIDE 1

34. WALL TREATMENT
Metal

35. PLAN SHAPE Rect.

36. CHANGES (EXPLAIN IN NO. 42) ADDITION ( ) ALTERED ( ) MOVED ( )
None

37. CONDITION
INTERIOR Good
EXTERIOR Good

38. PRESERVATION UNDERWAY? YES ( ) NO (X)

39. ENDANGERED? YES ( ) NO (X)
BY WHAT?

40. VISIBLE FROM PUBLIC ROAD? YES (X) NO ( )

41. DISTANCE FROM AND FRONTAGE ON ROAD

42. FURTHER DESCRIPTION OF IMPORTANT FEATURES

PHOTO MUST 14-20 BE PROVIDED

43. HISTORY AND SIGNIFICANCE

44. DESCRIPTION OF ENVIRONMENT AND OUTBUILDINGS

45. SOURCES OF INFORMATION

46. PREPARED BY

47. ORGANIZATION

48. DATE | 49. REVISION DATE(S)



ST-AS-007-421

MISSOURI OFFICE OF HISTORIC PRESERVATION

ARCHITECTURAL/HISTORIC INVENTORY SURVEY FORM

1. NO.

2. COUNTY
Scott

3. LOCATION OF NEGATIVES

4. PRESENT LOCAL NAME(S) OR DESIGNATION(S)

5. OTHER NAME(S)

6. SPECIFIC LEGAL LOCATION
TOWNSHIP_____ RANGE_____ SECTION _____
IF CITY OR TOWN, STREET ADDRESS
513 Oliver

7. CITY OR TOWN IF RURAL, VICINITY
Scott City

8. DESCRIPTION OF LOCATION

9. COORDINATES UTM
LAT
LONG

10. SITE ( ) STRUCTURE ( )
BUILDING (X) OBJECT ( )

11. ON NATIONAL REGISTER? YES ( ) NO (X)

12. IS IT ELIGIBLE? YES ( ) NO (X)

13. PART OF ESTAB. HIST. DISTRICT? YES ( ) NO (X)

14. DISTRICT POTENTIAL? YES ( ) NO (X)

15. NAME OF ESTABLISHED DISTRICT

16. THEMATIC CATEGORY
Residence

17. DATE(S) OR PERIOD
1930

18. STYLE OR DESIGN

19. ARCHITECT OR ENGINEER

20. CONTRACTOR OR BUILDER

21. ORIGINAL USE, IF APPARENT
Residence

22. PRESENT USE
Residence

23. OWNERSHIP PUBLIC ( )
Harold Springer PRIVATE (X)

24. OWNER'S NAME AND ADDRESS IF KNOWN

25. OPEN TO PUBLIC? YES ( ) NO (X)

26. LOCAL CONTACT PERSON OR ORGANIZATION

27. OTHER SURVEYS IN WHICH INCLUDED

28. NO. OF STORIES

29. BASEMENT? YES ( ) NO (X)

30. FOUNDATION MATERIAL

31. WALL CONSTRUCTION
Wooden Frame

32. ROOF TYPE AND MATERIAL
Hupped

33. NO. OF BAYS
FRONT 5 SIDE 2

34. WALL TREATMENT
Asb. siding

35. PLAN SHAPE cube

36. CHANGES (EXPLAIN IN NO. 42) ADDITION ( ) ALTERED ( ) MOVED ( )

37. CONDITION
INTERIOR_____
EXTERIOR Fair

38. PRESERVATION UNDERWAY? YES ( ) NO (X)

39. ENDANGERED? BY WHAT? YES ( ) NO (X)

40. VISIBLE FROM PUBLIC ROAD? YES ( ) NO (X)

41. DISTANCE FROM AND FRONTAGE ON ROAD

42. FURTHER DESCRIPTION OF IMPORTANT FEATURES

PHOTO MUST BE PROVIDED
7-0

43. HISTORY AND SIGNIFICANCE

44. DESCRIPTION OF ENVIRONMENT AND OUTBUILDINGS

45. SOURCES OF INFORMATION

46. PREPARED BY

47. ORGANIZATION

48. DATE 49. REVISION DATE(S)



ST-AS-007-422

MISSOURI OFFICE OF HISTORIC PRESERVATION

ARCHITECTURAL/HISTORIC INVENTORY SURVEY FORM

1. NO.

2. COUNTY: Scott

3. LOCATION OF NEGATIVES

4. PRESENT LOCAL NAME(S) OR DESIGNATION(S): The Goodman's

5. OTHER NAME(S)

6. SPECIFIC LEGAL LOCATION
TOWNSHIP_____ RANGE_____ SECTION _____
IF CITY OR TOWN, STREET ADDRESS: 515 Olive

7. CITY OR TOWN IF RURAL, VICINITY: Scott City

8. DESCRIPTION OF LOCATION

9. COORDINATES UTM
LAT
LONG

10. SITE ( ) STRUCTURE ( )
BUILDING (X) OBJECT ( )

11. ON NATIONAL REGISTER? YES ( ) NO (X)

12. IS IT ELIGIBLE? YES ( ) NO (X)

13. PART OF ESTAB. HIST. DISTRICT? YES ( ) NO (X)

14. DISTRICT POTENTIAL? YES ( ) NO (X)

15. NAME OF ESTABLISHED DISTRICT

16. THEMATIC CATEGORY: Resident

17. DATE(S) OR PERIOD: 1920

18. STYLE OR DESIGN: Folk

19. ARCHITECT OR ENGINEER

20. CONTRACTOR OR BUILDER

21. ORIGINAL USE, IF APPARENT: Residence

22. PRESENT USE: Residence

23. OWNERSHIP PUBLIC ( ) PRIVATE (X)

24. OWNER'S NAME AND ADDRESS IF KNOWN: Robert Goodman

25. OPEN TO PUBLIC? YES ( ) NO (X)

26. LOCAL CONTACT PERSON OR ORGANIZATION: Robert Goodman - 515 Olive, S.C.

27. OTHER SURVEYS IN WHICH INCLUDED

28. NO. OF STORIES: 1

29. BASEMENT? YES ( ) NO (X)

30. FOUNDATION MATERIAL: Concrete Block

31. WALL CONSTRUCTION: Frame

32. ROOF TYPE AND MATERIAL: Pitch

33. NO. OF BAYS FRONT 3 SIDE 5

34. WALL TREATMENT: Wood

35. PLAN SHAPE: Rect.

36. CHANGES (EXPLAIN IN NO. 42) ADDITION ( ) ALTERED ( ) MOVED ( )

37. CONDITION INTERIOR: Excellent EXTERIOR: Excellent

38. PRESERVATION UNDERWAY? YES ( ) NO (X)

39. ENDANGERED? BY WHAT? YES ( ) NO (X)

40. VISIBLE FROM PUBLIC ROAD? YES (X) NO ( )

41. DISTANCE FROM AND FRONTAGE ON ROAD

42. FURTHER DESCRIPTION OF IMPORTANT FEATURES

PHOTO MUST 6-35 BE PROVIDED

43. HISTORY AND SIGNIFICANCE

44. DESCRIPTION OF ENVIRONMENT AND OUTBUILDINGS

45. SOURCES OF INFORMATION

46. PREPARED BY

47. ORGANIZATION

48. DATE | 49. REVISION DATE(S)



ST-AS-007-423

MISSOURI OFFICE OF HISTORIC PRESERVATION

ARCHITECTURAL/HISTORIC INVENTORY SURVEY FORM

1. NO.

2. COUNTY Scott

3. LOCATION OF NEGATIVES

4. PRESENT LOCAL NAME(S) OR DESIGNATION(S)

5. OTHER NAME(S)

6. SPECIFIC LEGAL LOCATION
TOWNSHIP_____ RANGE_____ SECTION _____
IF CITY OR TOWN, STREET ADDRESS
518 Olive

7. CITY OR TOWN IF RURAL, VICINITY
Scott City

8. DESCRIPTION OF LOCATION

9. COORDINATES UTM
LAT
LONG

10. SITE ( ) STRUCTURE ( )
BUILDING (X) OBJECT ( )

11. ON NATIONAL REGISTER? YES ( ) NO (X)

12. IS IT ELIGIBLE? YES ( ) NO (X)

13. PART OF ESTAB. HIST. DISTRICT? YES ( ) NO (X)

14. DISTRICT POTENTIAL? YES ( ) NO (X)

15. NAME OF ESTABLISHED DISTRICT

16. THEMATIC CATEGORY
resident

17. DATE(S) OR PERIOD
1930

18. STYLE OR DESIGN
folk-cube

19. ARCHITECT OR ENGINEER

20. CONTRACTOR OR BUILDER

21. ORIGINAL USE, IF APPARENT
resident

22. PRESENT USE
resident

23. OWNERSHIP PUBLIC ( ) PRIVATE (X)

24. OWNER'S NAME AND ADDRESS IF KNOWN

25. OPEN TO PUBLIC? YES ( ) NO (X)

26. LOCAL CONTACT PERSON OR ORGANIZATION
Mr. & Mrs. Wright

27. OTHER SURVEYS IN WHICH INCLUDED

28. NO. OF STORIES 1

29. BASEMENT? YES (X) NO ( )

30. FOUNDATION MATERIAL
conc. block

31. WALL CONSTRUCTION
frame

32. ROOF TYPE AND MATERIAL
gabled

33. NO. OF BAYS FRONT 3 SIDE 3

34. WALL TREATMENT
asbest shingle

35. PLAN SHAPE sq.

36. CHANGES (EXPLAIN IN NO. 42) ADDITION ( ) ALTERED (X) MOVED ( )

37. CONDITION INTERIOR good
EXTERIOR good

38. PRESERVATION UNDERWAY? YES ( ) NO (X)

39. ENDANGERED? BY WHAT? YES ( ) NO (X)

40. VISIBLE FROM PUBLIC ROAD? YES (X) NO ( )

41. DISTANCE FROM AND FRONTAGE ON ROAD

42. FURTHER DESCRIPTION OF IMPORTANT FEATURES

Aler - enclosed back porch

PHOTO MUST BE PROVIDED 5-8

43. HISTORY AND SIGNIFICANCE

44. DESCRIPTION OF ENVIRONMENT AND OUTBUILDINGS

45. SOURCES OF INFORMATION

46. PREPARED BY

47. ORGANIZATION

48. DATE 49. REVISION DATE(S)



ST-AS-007-424

MISSOURI OFFICE OF HISTORIC PRESERVATION

ARCHITECTURAL/HISTORIC INVENTORY SURVEY FORM

1. NO.

2. COUNTY Scott

3. LOCATION OF NEGATIVES

4. PRESENT LOCAL NAME(S) OR DESIGNATION(S) Helleman's

5. OTHER NAME(S)

6. SPECIFIC LEGAL LOCATION TOWNSHIP_____ RANGE_____ SECTION _____
IF CITY OR TOWN, STREET ADDRESS 522 Olive

7. CITY OR TOWN IF RURAL, VICINITY Scott City

8. DESCRIPTION OF LOCATION

9. COORDINATES UTM
LAT
LONG

10. SITE ( ) STRUCTURE ( )
BUILDING (X) OBJECT ( )

11. ON NATIONAL REGISTER? YES ( ) NO (X)

12. IS IT ELIGIBLE? YES ( ) NO (X)

13. PART OF ESTAB. HIST. DISTRICT? YES ( ) NO (X)

14. DISTRICT POTENTIAL? YES ( ) NO (X)

15. NAME OF ESTABLISHED DISTRICT

16. THEMATIC CATEGORY resident

17. DATE(S) OR PERIOD 1930 - 40

18. STYLE OR DESIGN Prairie

19. ARCHITECT OR ENGINEER

20. CONTRACTOR OR BUILDER

21. ORIGINAL USE, IF APPARENT resident

22. PRESENT USE resident

23. OWNERSHIP PUBLIC ( ) PRIVATE (X)

24. OWNER'S NAME AND ADDRESS IF KNOWN

25. OPEN TO PUBLIC? YES ( ) NO (X)

26. LOCAL CONTACT PERSON OR ORGANIZATION

27. OTHER SURVEYS IN WHICH INCLUDED

28. NO. OF STORIES 1

29. BASEMENT? YES (X) NO ( )

30. FOUNDATION MATERIAL concrete block

31. WALL CONSTRUCTION frame

32. ROOF TYPE AND MATERIAL prairie

33. NO. OF BAYS FRONT 3 SIDE 4

34. WALL TREATMENT asbes. shingle

35. PLAN SHAPE

36. CHANGES (EXPLAIN IN NO. 42) ADDITION ( ) ALTERED ( ) MOVED ( )

37. CONDITION INTERIOR good
EXTERIOR good

38. PRESERVATION UNDERWAY? YES ( ) NO (X)

39. ENDANGERED? BY WHAT? YES ( ) NO (X)

40. VISIBLE FROM PUBLIC ROAD? YES (X) NO ( )

41. DISTANCE FROM AND FRONTAGE ON ROAD

42. FURTHER DESCRIPTION OF IMPORTANT FEATURES

Add 1. den area
2. dougle garage
3. stone/concrete facade 1/2 up.

PHOTO MUST BE PROVIDED 5-7

43. HISTORY AND SIGNIFICANCE

44. DESCRIPTION OF ENVIRONMENT AND OUTBUILDINGS

45. SOURCES OF INFORMATION

46. PREPARED BY

47. ORGANIZATION

48. DATE | 49. REVISION DATE(S)



ST-AS-007-425

MISSOURI OFFICE OF HISTORIC PRESERVATION

ARCHITECTURAL/HISTORIC INVENTORY SURVEY FORM

1. NO.

2. COUNTY: Scott

3. LOCATION OF NEGATIVES

4. PRESENT LOCAL NAME(S) OR DESIGNATION(S)

5. OTHER NAME(S)

6. SPECIFIC LEGAL LOCATION
TOWNSHIP_____ RANGE_____ SECTION_____
IF CITY OR TOWN, STREET ADDRESS: 614 Olive

7. CITY OR TOWN IF RURAL, VICINITY: Scott City

8. DESCRIPTION OF LOCATION

9. COORDINATES UTM
LAT
LONG

10. SITE ( ) STRUCTURE ( )
BUILDING (X) OBJECT ( )

11. ON NATIONAL REGISTER? YES ( ) NO (X)

12. IS IT ELIGIBLE? YES ( ) NO (X)

13. PART OF ESTAB. HIST. DISTRICT? YES ( ) NO (X)

14. DISTRICT POTENTIAL? YES ( ) NO (X)

15. NAME OF ESTABLISHED DISTRICT

16. THEMATIC CATEGORY: resident

17. DATE(S) OR PERIOD: 1920

18. STYLE OR DESIGN: shotgun

19. ARCHITECT OR ENGINEER

20. CONTRACTOR OR BUILDER

21. ORIGINAL USE, IF APPARENT: resident

22. PRESENT USE: resident

23. OWNERSHIP PUBLIC ( ) PRIVATE (X)

24. OWNER'S NAME AND ADDRESS IF KNOWN

25. OPEN TO PUBLIC? YES ( ) NO (X)

26. LOCAL CONTACT PERSON OR ORGANIZATION

27. OTHER SURVEYS IN WHICH INCLUDED

28. NO. OF STORIES: 1

29. BASEMENT? YES (X) NO ( )

30. FOUNDATION MATERIAL: concrete block

31. WALL CONSTRUCTION: frame

32. ROOF TYPE AND MATERIAL: pitched

33. NO. OF BAYS FRONT 1 SIDE 4

34. WALL TREATMENT: wood

35. PLAN SHAPE: rect.

36. CHANGES (EXPLAIN IN NO. 42) ADDITION ( ) ALTERED ( ) MOVED ( )

37. CONDITION INTERIOR: good EXTERIOR: good

38. PRESERVATION UNDERWAY? YES ( ) NO (X)

39. ENDANGERED? BY WHAT? YES ( ) NO (X)

40. VISIBLE FROM PUBLIC ROAD? YES (X) NO ( )

41. DISTANCE FROM AND FRONTAGE ON ROAD

42. FURTHER DESCRIPTION OF IMPORTANT FEATURES

Add - porch on front, enclosed pantry in rear

Alter - enlarged basement

PHOTO MUST BE PROVIDED 5-26

43. HISTORY AND SIGNIFICANCE

44. DESCRIPTION OF ENVIRONMENT AND OUTBUILDINGS

45. SOURCES OF INFORMATION

46. PREPARED BY

47. ORGANIZATION

48. DATE | 49. REVISION DATE(S)



ST-AS-007-426

MISSOURI OFFICE OF HISTORIC PRESERVATION

ARCHITECTURAL/HISTORIC INVENTORY SURVEY FORM

1. NO.

2. COUNTY
Scott

3. LOCATION OF NEGATIVES

4. PRESENT LOCAL NAME(S) OR DESIGNATION(S)

5. OTHER NAME(S)

6. SPECIFIC LEGAL LOCATION
TOWNSHIP_____ RANGE_____ SECTION _____
IF CITY OR TOWN, STREET ADDRESS
705 Olive

7. CITY OR TOWN IF RURAL, VICINITY
Scott City

8. DESCRIPTION OF LOCATION

9. COORDINATES UTM
LAT
LONG

10. SITE ( ) STRUCTURE ( )
BUILDING (X) OBJECT ( )

11. ON NATIONAL REGISTER? YES ( ) NO (X)

12. IS IT ELIGIBLE? YES ( ) NO (X)

13. PART OF ESTAB. HIST. DISTRICT? YES ( ) NO (X)

14. DISTRICT POTENTIAL? YES ( ) NO (X)

15. NAME OF ESTABLISHED DISTRICT

16. THEMATIC CATEGORY
Resident

17. DATE(S) OR PERIOD
1910-20

18. STYLE OR DESIGN
Folk

19. ARCHITECT OR ENGINEER

20. CONTRACTOR OR BUILDER

21. ORIGINAL USE, IF APPARENT
Residence

22. PRESENT USE
Resident

23. OWNERSHIP PUBLIC ( ) PRIVATE (X)

24. OWNER'S NAME AND ADDRESS IF KNOWN

25. OPEN TO PUBLIC? YES ( ) NO (X)

26. LOCAL CONTACT PERSON OR ORGANIZATION

27. OTHER SURVEYS IN WHICH INCLUDED

28. NO. OF STORIES 1½

29. BASEMENT? YES ( ) NO (X)

30. FOUNDATION MATERIAL
Brick

31. WALL CONSTRUCTION
Frame

32. ROOF TYPE AND MATERIAL
Pitch

33. NO. OF BAYS FRONT 3 SIDE 3

34. WALL TREATMENT
Wood

35. PLAN SHAPE Sq.

36. CHANGES (EXPLAIN IN NO. 42) ADDITION (X) ALTERED ( ) MOVED ( )

37. CONDITION INTERIOR Good
EXTERIOR Good

38. PRESERVATION UNDERWAY? YES ( ) NO (X)

39. ENDANGERED? BY WHAT? YES ( ) NO (X)

40. VISIBLE FROM PUBLIC ROAD? YES (X) NO ( )

41. DISTANCE FROM AND FRONTAGE ON ROAD

42. FURTHER DESCRIPTION OF IMPORTANT FEATURES

Addition - Rooms on rear.

6-17 PHOTO MUST BE PROVIDED

43. HISTORY AND SIGNIFICANCE

44. DESCRIPTION OF ENVIRONMENT AND OUTBUILDINGS

45. SOURCES OF INFORMATION

46. PREPARED BY

47. ORGANIZATION

48. DATE 49. REVISION DATE(S)



ST-AS-007-427

MISSOURI OFFICE OF HISTORIC PRESERVATION

ARCHITECTURAL/HISTORIC INVENTORY SURVEY FORM

1. NO.

2. COUNTY
Scott

3. LOCATION OF NEGATIVES

4. PRESENT LOCAL NAME(S) OR DESIGNATION(S)

5. OTHER NAME(S)

6. SPECIFIC LEGAL LOCATION
TOWNSHIP_____ RANGE_____ SECTION _____
IF CITY OR TOWN, STREET ADDRESS
Olive St.

7. CITY OR TOWN IF RURAL, VICINITY
Scott City

8. DESCRIPTION OF LOCATION

9. COORDINATES UTM
LAT
LONG

10. SITE ( ) STRUCTURE ( )
BUILDING (X) OBJECT ( )

11. ON NATIONAL REGISTER? YES ( ) NO (X)

12. IS IT ELIGIBLE? YES ( ) NO (X)

13. PART OF ESTAB. HIST. DISTRICT? YES ( ) NO (X)

14. DISTRICT POTENTIAL? YES ( ) NO (X)

15. NAME OF ESTABLISHED DISTRICT

16. THEMATIC CATEGORY

17. DATE(S) OR PERIOD

18. STYLE OR DESIGN

19. ARCHITECT OR ENGINEER

20. CONTRACTOR OR BUILDER

21. ORIGINAL USE, IF APPARENT

22. PRESENT USE

23. OWNERSHIP PUBLIC ( ) PRIVATE (X)

24. OWNER'S NAME AND ADDRESS IF KNOWN

25. OPEN TO PUBLIC? YES ( ) NO (X)

26. LOCAL CONTACT PERSON OR ORGANIZATION

27. OTHER SURVEYS IN WHICH INCLUDED

28. NO. OF STORIES 1

29. BASEMENT? YES (X) NO (X) ½

30. FOUNDATION MATERIAL
brick

31. WALL CONSTRUCTION
frame

32. ROOF TYPE AND MATERIAL
pitched gable

33. NO. OF BAYS
FRONT 2 SIDE 3

34. WALL TREATMENT
asbest siding

35. PLAN SHAPE see #8

36. CHANGES (EXPLAIN IN NO. 42) ADDITION (X) ALTERED (X) MOVED ( )

37. CONDITION good
INTERIOR
EXTERIOR good

38. PRESERVATION UNDERWAY? YES ( ) NO (X)

39. ENDANGERED? BY WHAT? YES ( ) NO (X)

40. VISIBLE FROM PUBLIC ROAD? YES (X) NO ( )

41. DISTANCE FROM AND FRONTAGE ON ROAD

42. FURTHER DESCRIPTION OF IMPORTANT FEATURES

Add - on N.W. 7 S.E.
Alter - SE-SW windows

PHOTO MUST BE PROVIDED 5-9

43. HISTORY AND SIGNIFICANCE

44. DESCRIPTION OF ENVIRONMENT AND OUTBUILDINGS

45. SOURCES OF INFORMATION

46. PREPARED BY

47. ORGANIZATION

48. DATE

49. REVISION DATE(S)



ST-AS-007-428

MISSOURI OFFICE OF HISTORIC PRESERVATION

ARCHITECTURAL/HISTORIC INVENTORY SURVEY FORM

1. NO.

2. COUNTY
Scott

3. LOCATION OF NEGATIVES

4. PRESENT LOCAL NAME(S) OR DESIGNATION(S)

5. OTHER NAME(S)

6. SPECIFIC LEGAL LOCATION
TOWNSHIP_____ RANGE_____ SECTION _____
IF CITY OR TOWN, STREET ADDRESS
Olive

7. CITY OR TOWN IF RURAL, VICINITY
Scott City

8. DESCRIPTION OF LOCATION

9. COORDINATES UTM
LAT
LONG

10. SITE ( ) STRUCTURE ( )
BUILDING (X) OBJECT ( )

11. ON NATIONAL REGISTER ? YES ( ) NO (X)

12. IS IT ELIGIBLE? YES ( ) NO (X)

13. PART OF ESTAB. HIST. DISTRICT ? YES ( ) NO (X)

14. DISTRICT POTENTIAL? YES ( ) NO (X)

15. NAME OF ESTABLISHED DISTRICT

16. THEMATIC CATEGORY
Resident

17. DATE(S) OR PERIOD
1910-20

18. STYLE OR DESIGN
Folk

19. ARCHITECT OR ENGINEER

20. CONTRACTOR OR BUILDER

21. ORIGINAL USE, IF APPARENT
Residence

22. PRESENT USE
Residence

23. OWNERSHIP PUBLIC ( ) PRIVATE (X)

24. OWNER'S NAME AND ADDRESS IF KNOWN

25. OPEN TO PUBLIC? YES ( ) NO (X)

26. LOCAL CONTACT PERSON OR ORGANIZATION

27. OTHER SURVEYS IN WHICH INCLUDED

28. NO. OF STORIES

29. BASEMENT? ½ YES (X) NO ( )

30. FOUNDATION MATERIAL
Brick

31. WALL CONSTRUCTION
Frame

32. ROOF TYPE AND MATERIAL
Pitch/Gable

33. NO. OF BAYS FRONT 3 SIDE 4

34. WALL TREATMENT
Wood

35. PLAN SHAPE Rect.

36. CHANGES (EXPLAIN IN NO. 42) ADDITION ( ) ALTERED ( ) MOVED ( )

37. CONDITION INTERIOR Good EXTERIOR Good

38. PRESERVATION UNDERWAY ? YES ( ) NO (X)

39. ENDANGERED? BY WHAT ? YES ( ) NO (X)

40. VISIBLE FROM PUBLIC ROAD ? YES (X) NO ( )

41. DISTANCE FROM AND FRONTAGE ON ROAD

42. FURTHER DESCRIPTION OF IMPORTANT FEATURES

PHOTO MUST 6-18 BE PROVIDED

43. HISTORY AND SIGNIFICANCE

44. DESCRIPTION OF ENVIRONMENT AND OUTBUILDINGS

45. SOURCES OF INFORMATION

46. PREPARED BY

47. ORGANIZATION

48. DATE

49. REVISION DATE(S)



ST-AS-007-429

MISSOURI OFFICE OF HISTORIC PRESERVATION

ARCHITECTURAL/HISTORIC INVENTORY SURVEY FORM

1. NO.

2. COUNTY
Scott

3. LOCATION OF NEGATIVES

4. PRESENT LOCAL NAME(S) OR DESIGNATION(S)

5. OTHER NAME(S)

6. SPECIFIC LEGAL LOCATION
TOWNSHIP _____ RANGE _____ SECTION _____
IF CITY OR TOWN, STREET ADDRESS
Olive St.

7. CITY OR TOWN IF RURAL, VICINITY
Scott City

8. DESCRIPTION OF LOCATION

9. COORDINATES UTM
LAT
LONG

10. SITE ( ) STRUCTURE ( )
BUILDING (X) OBJECT ( )

11. ON NATIONAL REGISTER? YES ( ) NO (X)

12. IS IT ELIGIBLE? YES ( ) NO (X)

13. PART OF ESTAB. HIST. DISTRICT? YES ( ) NO (X)

14. DISTRICT POTENTIAL? YES ( ) NO (X)

15. NAME OF ESTABLISHED DISTRICT

16. THEMATIC CATEGORY
Resident

17. DATE(S) OR PERIOD
1920

18. STYLE OR DESIGN
Folk Block

19. ARCHITECT OR ENGINEER

20. CONTRACTOR OR BUILDER

21. ORIGINAL USE, IF APPARENT
Residence

22. PRESENT USE
Residence

23. OWNERSHIP PUBLIC ( ) PRIVATE (X)

24. OWNER'S NAME AND ADDRESS IF KNOWN

25. OPEN TO PUBLIC? YES ( ) NO (X)

26. LOCAL CONTACT PERSON OR ORGANIZATION

27. OTHER SURVEYS IN WHICH INCLUDED

28. NO. OF STORIES 1

29. BASEMENT? YES (X) NO ( )

30. FOUNDATION MATERIAL
Brick

31. WALL CONSTRUCTION
Frame

32. ROOF TYPE AND MATERIAL
Pitch

33. NO. OF BAYS FRONT 5 SIDE 2

34. WALL TREATMENT
Stucco

35. PLAN SHAPE Rect.

36. CHANGES (EXPLAIN IN NO. 42) ADDITION ( ) ALTERED ( ) MOVED ( )

37. CONDITION
INTERIOR Poor
EXTERIOR Poor

38. PRESERVATION UNDERWAY? YES ( ) NO (X)

39. ENDANGERED? YES (X) NO ( )
BY WHAT?
Neglect

40. VISIBLE FROM PUBLIC ROAD? YES (X) NO ( )

41. DISTANCE FROM AND FRONTAGE ON ROAD

42. FURTHER DESCRIPTION OF IMPORTANT FEATURES

6-19 PHOTO MUST BE PROVIDED

43. HISTORY AND SIGNIFICANCE

44. DESCRIPTION OF ENVIRONMENT AND OUTBUILDINGS

45. SOURCES OF INFORMATION

46. PREPARED BY

47. ORGANIZATION

48. DATE 49. REVISION DATE(S)



ST-AS-007-430

MISSOURI OFFICE OF HISTORIC PRESERVATION

ARCHITECTURAL/HISTORIC INVENTORY SURVEY FORM

1. NO.

2. COUNTY Scott

3. LOCATION OF NEGATIVES

4. PRESENT LOCAL NAME(S) OR DESIGNATION(S)

5. OTHER NAME(S)

6. SPECIFIC LEGAL LOCATION
TOWNSHIP_____ RANGE_____ SECTION _____
IF CITY OR TOWN, STREET ADDRESS
Olive St.

7. CITY OR TOWN IF RURAL, VICINITY
Scott City

8. DESCRIPTION OF LOCATION

9. COORDINATES UTM
LAT
LONG

10. SITE ( ) STRUCTURE ( )
BUILDING (X) OBJECT ( )

11. ON NATIONAL REGISTER? YES ( ) NO (X)

12. IS IT ELIGIBLE? YES ( ) NO (X)

13. PART OF ESTAB. HIST. DISTRICT? YES ( ) NO (X)

14. DISTRICT POTENTIAL? YES ( ) NO (X)

15. NAME OF ESTABLISHED DISTRICT

16. THEMATIC CATEGORY
Resident

17. DATE(S) OR PERIOD
1920

18. STYLE OR DESIGN
Folk

19. ARCHITECT OR ENGINEER

20. CONTRACTOR OR BUILDER

21. ORIGINAL USE, IF APPARENT
Residence

22. PRESENT USE
Residence

23. OWNERSHIP PUBLIC ( ) PRIVATE (X)

24. OWNER'S NAME AND ADDRESS IF KNOWN

25. OPEN TO PUBLIC? YES ( ) NO (X)

26. LOCAL CONTACT PERSON OR ORGANIZATION

27. OTHER SURVEYS IN WHICH INCLUDED

28. NO. OF STORIES

29. BASEMENT? ? YES ( ) NO ( )

30. FOUNDATION MATERIAL
Brick (?)

31. WALL CONSTRUCTION
Frame

32. ROOF TYPE AND MATERIAL
Pitch/Shingle

33. NO. OF BAYS
FRONT 3 SIDE 3

34. WALL TREATMENT
Wood

35. PLAN SHAPE Rect.

36. CHANGES (EXPLAIN IN NO. 42) ADDITION ( ) ALTERED (X) MOVED ( )

37. CONDITION
INTERIOR Good
EXTERIOR Good

38. PRESERVATION UNDERWAY? YES ( ) NO (X)

39. ENDANGERED? BY WHAT? YES ( ) NO (X)

40. VISIBLE FROM PUBLIC ROAD? YES (X) NO ( )

41. DISTANCE FROM AND FRONTAGE ON ROAD

42. FURTHER DESCRIPTION OF IMPORTANT FEATURES

Alter-Enclosed back porch
Add room on rear
imit stone siding

PHOTO MUST BE PROVIDED

6-9

43. HISTORY AND SIGNIFICANCE

44. DESCRIPTION OF ENVIRONMENT AND OUTBUILDINGS

45. SOURCES OF INFORMATION

46. PREPARED BY

47. ORGANIZATION

48. DATE | 49. REVISION DATE(S)



ST-AS 007-431

MISSOURI OFFICE OF HISTORIC PRESERVATION

ARCHITECTURAL/HISTORIC INVENTORY SURVEY FORM

1. NO.

2. COUNTY: Scott

3. LOCATION OF NEGATIVES

4. PRESENT LOCAL NAME(S) OR DESIGNATION(S)

5. OTHER NAME(S)

6. SPECIFIC LEGAL LOCATION
TOWNSHIP_____ RANGE_____ SECTION _____
IF CITY OR TOWN, STREET ADDRESS: Olive St.

7. CITY OR TOWN: Scott City IF RURAL, VICINITY

8. DESCRIPTION OF LOCATION

9. COORDINATES UTM
LAT
LONG

10. SITE ( ) STRUCTURE ( )
BUILDING (X) OBJECT ( )

11. ON NATIONAL REGISTER? YES ( ) NO (X)

12. IS IT ELIGIBLE? YES ( ) NO (X)

13. PART OF ESTAB. HIST. DISTRICT? YES ( ) NO (X)

14. DISTRICT POTENTIAL? YES ( ) NO (X)

15. NAME OF ESTABLISHED DISTRICT

16. THEMATIC CATEGORY: Resident

17. DATE(S) OR PERIOD: 1930-40

18. STYLE OR DESIGN: Folk Block

19. ARCHITECT OR ENGINEER

20. CONTRACTOR OR BUILDER

21. ORIGINAL USE, IF APPARENT: Residence

22. PRESENT USE: Residence

23. OWNERSHIP PUBLIC ( ) PRIVATE (X)

24. OWNER'S NAME AND ADDRESS IF KNOWN

25. OPEN TO PUBLIC? YES ( ) NO (X)

26. LOCAL CONTACT PERSON OR ORGANIZATION

27. OTHER SURVEYS IN WHICH INCLUDED

28. NO. OF STORIES: 1

29. BASEMENT? ? YES ( ) NO ( )

30. FOUNDATION MATERIAL: Concrete (?)

31. WALL CONSTRUCTION: Frame

32. ROOF TYPE AND MATERIAL: Pitch/Shingle

33. NO. OF BAYS FRONT 3 SIDE 2

34. WALL TREATMENT: Wood

35. PLAN SHAPE: Sq.

36. CHANGES (EXPLAIN IN NO. 42) ADDITION ( ) ALTERED ( ) MOVED ( )

37. CONDITION INTERIOR: Good EXTERIOR: Good

38. PRESERVATION UNDERWAY? YES ( ) NO (X)

39. ENDANGERED? BY WHAT? YES ( ) NO (X)

40. VISIBLE FROM PUBLIC ROAD? YES (X) NO ( )

41. DISTANCE FROM AND FRONTAGE ON ROAD

42. FURTHER DESCRIPTION OF IMPORTANT FEATURES

PHOTO MUST BE PROVIDED

6-10

43. HISTORY AND SIGNIFICANCE

44. DESCRIPTION OF ENVIRONMENT AND OUTBUILDINGS

45. SOURCES OF INFORMATION

46. PREPARED BY

47. ORGANIZATION

48. DATE

49. REVISION DATE(S)



ST-AS-007-432

MISSOURI OFFICE OF HISTORIC PRESERVATION

ARCHITECTURAL/HISTORIC INVENTORY SURVEY FORM

1. NO.

2. COUNTY: Scott

3. LOCATION OF NEGATIVES

4. PRESENT LOCAL NAME(S) OR DESIGNATION(S)

5. OTHER NAME(S)

6. SPECIFIC LEGAL LOCATION
TOWNSHIP _____ RANGE _____ SECTION _____
IF CITY OR TOWN, STREET ADDRESS: Olive

7. CITY OR TOWN IF RURAL, VICINITY: Scott City

8. DESCRIPTION OF LOCATION

9. COORDINATES UTM
LAT
LONG

10. SITE ( ) STRUCTURE ( )
BUILDING (X) OBJECT ( )

11. ON NATIONAL REGISTER? YES ( ) NO (X)

12. IS IT ELIGIBLE? YES ( ) NO (X)

13. PART OF ESTAB. HIST. DISTRICT? YES ( ) NO (X)

14. DISTRICT POTENTIAL? YES ( ) NO (X)

15. NAME OF ESTABLISHED DISTRICT

16. THEMATIC CATEGORY: Resident

17. DATE(S) OR PERIOD: 1960

18. STYLE OR DESIGN: Pseudo-Falif.

19. ARCHITECT OR ENGINEER

20. CONTRACTOR OR BUILDER

21. ORIGINAL USE, IF APPARENT: Resident

22. PRESENT USE: Resident

23. OWNERSHIP PUBLIC ( ) PRIVATE (X)

24. OWNER'S NAME AND ADDRESS IF KNOWN

25. OPEN TO PUBLIC? YES ( ) NO (X)

26. LOCAL CONTACT PERSON OR ORGANIZATION

27. OTHER SURVEYS IN WHICH INCLUDED

28. NO. OF STORIES: 1

29. BASEMENT? YES (X) NO ( )

30. FOUNDATION MATERIAL: Concrete

31. WALL CONSTRUCTION: Frame

32. ROOF TYPE AND MATERIAL: Ranch

33. NO. OF BAYS FRONT 3 SIDE 2

34. WALL TREATMENT: Wood

35. PLAN SHAPE: Rect.

36. CHANGES (EXPLAIN IN NO. 42) ADDITION ( ) ALTERED ( ) MOVED ( )

37. CONDITION
INTERIOR: Good
EXTERIOR: Good

38. PRESERVATION UNDERWAY? YES ( ) NO (X)

39. ENDANGERED? BY WHAT? YES ( ) NO (X)

40. VISIBLE FROM PUBLIC ROAD? YES (X) NO ( )

41. DISTANCE FROM AND FRONTAGE ON ROAD

42. FURTHER DESCRIPTION OF IMPORTANT FEATURES

PHOTO MUST BE PROVIDED

6-26

43. HISTORY AND SIGNIFICANCE

44. DESCRIPTION OF ENVIRONMENT AND OUTBUILDINGS

45. SOURCES OF INFORMATION

46. PREPARED BY

47. ORGANIZATION

48. DATE

49. REVISION DATE(S)


CHEVROLET

ST 75 001 433

MISSOURI OFFICE OF HISTORIC PRESERVATION

ARCHITECTURAL/HISTORIC INVENTORY SURVEY FORM

1. NO.

2. COUNTY: Scott

3. LOCATION OF NEGATIVES

4. PRESENT LOCAL NAME(S) OR DESIGNATION(S)

5. OTHER NAME(S)

6. SPECIFIC LEGAL LOCATION
TOWNSHIP_____ RANGE_____ SECTION_____
IF CITY OR TOWN, STREET ADDRESS: Olive

7. CITY OR TOWN IF RURAL, VICINITY: Scott City

8. DESCRIPTION OF LOCATION

9. COORDINATES UTM
LAT
LONG

10. SITE ( ) STRUCTURE ( )
BUILDING (X) OBJECT ( )

11. ON NATIONAL REGISTER? YES ( ) NO (X)

12. IS IT ELIGIBLE? YES ( ) NO (X)

13. PART OF ESTAB. HIST. DISTRICT? YES ( ) NO (X)

14. DISTRICT POTENTIAL? YES ( ) NO (X)

15. NAME OF ESTABLISHED DISTRICT

16. THEMATIC CATEGORY: Resident

17. DATE(S) OR PERIOD: 1920

18. STYLE OR DESIGN: Block

19. ARCHITECT OR ENGINEER

20. CONTRACTOR OR BUILDER

21. ORIGINAL USE, IF APPARENT: Residence

22. PRESENT USE: Residence

23. OWNERSHIP PUBLIC ( ) PRIVATE (X)

24. OWNER'S NAME AND ADDRESS IF KNOWN

25. OPEN TO PUBLIC? YES ( ) NO (X)

26. LOCAL CONTACT PERSON OR ORGANIZATION

27. OTHER SURVEYS IN WHICH INCLUDED

28. NO. OF STORIES

29. BASEMENT? YES (X) NO ( )

30. FOUNDATION MATERIAL: Concrete Block

31. WALL CONSTRUCTION: Frame

32. ROOF TYPE AND MATERIAL: Hipped/Dormer

33. NO. OF BAYS FRONT 3 SIDE 3

34. WALL TREATMENT: Wood

35. PLAN SHAPE: Sq.

36. CHANGES (EXPLAIN IN NO. 42) ADDITION (X) ALTERED ( ) MOVED ( )

37. CONDITION
INTERIOR: Good
EXTERIOR: Good

38. PRESERVATION UNDERWAY? YES ( ) NO (X)

39. ENDANGERED? BY WHAT? YES ( ) NO (X)

40. VISIBLE FROM PUBLIC ROAD? YES (X) NO ( )

41. DISTANCE FROM AND FRONTAGE ON ROAD

42. FURTHER DESCRIPTION OF IMPORTANT FEATURES

Addition - Back Room
Car port

PHOTO MUST 6-27 BE PROVIDED

43. HISTORY AND SIGNIFICANCE

44. DESCRIPTION OF ENVIRONMENT AND OUTBUILDINGS

45. SOURCES OF INFORMATION

46. PREPARED BY

47. ORGANIZATION

48. DATE | 49. REVISION DATE(S)



ST 15-007-434

MISSOURI OFFICE OF HISTORIC PRESERVATION

ARCHITECTURAL/HISTORIC INVENTORY SURVEY FORM

1. NO.

2. COUNTY: Scott

3. LOCATION OF NEGATIVES

4. PRESENT LOCAL NAME(S) OR DESIGNATION(S)

5. OTHER NAME(S)

6. SPECIFIC LEGAL LOCATION
TOWNSHIP_____ RANGE_____ SECTION _____
IF CITY OR TOWN, STREET ADDRESS: Olive

7. CITY OR TOWN IF RURAL, VICINITY: Scott City

8. DESCRIPTION OF LOCATION

9. COORDINATES UTM
LAT
LONG

10. SITE ( ) STRUCTURE ( )
BUILDING (X) OBJECT ( )

11. ON NATIONAL REGISTER? YES ( ) NO (X)

12. IS IT ELIGIBLE? YES ( ) NO (X)

13. PART OF ESTAB. HIST. DISTRICT? YES ( ) NO (X)

14. DISTRICT POTENTIAL? YES ( ) NO (X)

15. NAME OF ESTABLISHED DISTRICT

16. THEMATIC CATEGORY: Resident

17. DATE(S) OR PERIOD: 1930

18. STYLE OR DESIGN: Folk

19. ARCHITECT OR ENGINEER

20. CONTRACTOR OR BUILDER

21. ORIGINAL USE, IF APPARENT: Residence

22. PRESENT USE: Residence

23. OWNERSHIP PUBLIC ( ) PRIVATE (X)

24. OWNER'S NAME AND ADDRESS IF KNOWN

25. OPEN TO PUBLIC? YES ( ) NO (X)

26. LOCAL CONTACT PERSON OR ORGANIZATION

27. OTHER SURVEYS IN WHICH INCLUDED

28. NO. OF STORIES: 1

29. BASEMENT? YES (X) NO ( )

30. FOUNDATION MATERIAL: Concrete Block

31. WALL CONSTRUCTION: Frame

32. ROOF TYPE AND MATERIAL: Pitch Dorm-Metal

33. NO. OF BAYS FRONT 3 SIDE 2

34. WALL TREATMENT: Wood

35. PLAN SHAPE: Sq.

36. CHANGES (EXPLAIN IN NO. 42) ADDITION ( ) ALTERED ( ) MOVED ( )

37. CONDITION
INTERIOR: Good
EXTERIOR: Good

38. PRESERVATION UNDERWAY? YES ( ) NO (X)

39. ENDANGERED? BY WHAT? YES ( ) NO (X)

40. VISIBLE FROM PUBLIC ROAD? YES (X) NO ( )

41. DISTANCE FROM AND FRONTAGE ON ROAD

42. FURTHER DESCRIPTION OF IMPORTANT FEATURES

PHOTO MUST BE PROVIDED

6-28

43. HISTORY AND SIGNIFICANCE

44. DESCRIPTION OF ENVIRONMENT AND OUTBUILDINGS

Garage in rear.

45. SOURCES OF INFORMATION

46. PREPARED BY

47. ORGANIZATION

48. DATE | 49. REVISION DATE(S)



JT-AS-007-485

MISSOURI OFFICE OF HISTORIC PRESERVATION

ARCHITECTURAL/HISTORIC INVENTORY SURVEY FORM

1. NO.

2. COUNTY
Scott

3. LOCATION OF NEGATIVES

4. PRESENT LOCAL NAME(S) OR DESIGNATION(S)

5. OTHER NAME(S)

6. SPECIFIC LEGAL LOCATION
TOWNSHIP_____ RANGE_____ SECTION _____
IF CITY OR TOWN, STREET ADDRESS
Olive St.

7. CITY OR TOWN IF RURAL, VICINITY
Scott City

8. DESCRIPTION OF LOCATION

9. COORDINATES UTM
LAT
LONG

10. SITE ( ) STRUCTURE ( )
BUILDING (X) OBJECT ( )

11. ON NATIONAL REGISTER? YES ( ) NO (X)

12. IS IT ELIGIBLE? YES ( ) NO (X)

13. PART OF ESTAB. HIST. DISTRICT? YES ( ) NO (X)

14. DISTRICT POTENTIAL? YES ( ) NO (X)

15. NAME OF ESTABLISHED DISTRICT

16. THEMATIC CATEGORY
Resident

17. DATE(S) OR PERIOD
1910

18. STYLE OR DESIGN
Rural Cube

19. ARCHITECT OR ENGINEER

20. CONTRACTOR OR BUILDER

21. ORIGINAL USE, IF APPARENT
Residence

22. PRESENT USE
Residence

23. OWNERSHIP PUBLIC ( ) PRIVATE (X)

24. OWNER'S NAME AND ADDRESS IF KNOWN

25. OPEN TO PUBLIC? YES ( ) NO (X)

26. LOCAL CONTACT PERSON OR ORGANIZATION

27. OTHER SURVEYS IN WHICH INCLUDED

28. NO. OF STORIES 1½

29. BASEMENT? YES (X) NO ( )

30. FOUNDATION MATERIAL
Brick

31. WALL CONSTRUCTION
Frame

32. ROOF TYPE AND MATERIAL
Hipped/Dormer/Gabled

33. NO. OF BAYS
FRONT 3 SIDE 3

34. WALL TREATMENT
Wood

35. PLAN SHAPE Sq.

36. CHANGES (EXPLAIN IN NO. 42) ADDITION ( ) ALTERED (X) MOVED ( )

37. CONDITION
INTERIOR Excellent
EXTERIOR Excellent

38. PRESERVATION UNDERWAY? YES ( ) NO (X)

39. ENDANGERED? BY WHAT? YES ( ) NO (X)

40. VISIBLE FROM PUBLIC ROAD? YES (X) NO ( )

41. DISTANCE FROM AND FRONTAGE ON ROAD

42. FURTHER DESCRIPTION OF IMPORTANT FEATURES

Alter - 1. Enclosed front porch
2. Asphalt siding

PHOTO MUST BE PROVIDED
6-11

43. HISTORY AND SIGNIFICANCE

44. DESCRIPTION OF ENVIRONMENT AND OUTBUILDINGS

45. SOURCES OF INFORMATION

46. PREPARED BY

47. ORGANIZATION

48. DATE

49. REVISION DATE(S)



ST·AS·007 436

MISSOURI OFFICE OF HISTORIC PRESERVATION

ARCHITECTURAL/HISTORIC INVENTORY SURVEY FORM

1. NO.

2. COUNTY
Scott

3. LOCATION OF NEGATIVES

4. PRESENT LOCAL NAME(S) OR DESIGNATION(S)

5. OTHER NAME(S)

6. SPECIFIC LEGAL LOCATION
TOWNSHIP_____ RANGE_____ SECTION _____
IF CITY OR TOWN, STREET ADDRESS
Olive St.

7. CITY OR TOWN IF RURAL, VICINITY
Scott City

8. DESCRIPTION OF LOCATION

9. COORDINATES UTM
LAT
LONG

10. SITE ( ) STRUCTURE ( )
BUILDING (X) OBJECT ( )

11. ON NATIONAL REGISTER? YES ( ) NO (X)

12. IS IT ELIGIBLE? YES ( ) NO (X)

13. PART OF ESTAB. HIST. DISTRICT? YES ( ) NO (X)

14. DISTRICT POTENTIAL? YES ( ) NO (X)

15. NAME OF ESTABLISHED DISTRICT

16. THEMATIC CATEGORY
Resident

17. DATE(S) OR PERIOD
1930

18. STYLE OR DESIGN
Ranch - Folk

19. ARCHITECT OR ENGINEER

20. CONTRACTOR OR BUILDER

21. ORIGINAL USE, IF APPARENT
Residence

22. PRESENT USE
Residence

23. OWNERSHIP PUBLIC ( ) PRIVATE (X)

24. OWNER'S NAME AND ADDRESS IF KNOWN

25. OPEN TO PUBLIC? YES ( ) NO (X)

26. LOCAL CONTACT PERSON OR ORGANIZATION

27. OTHER SURVEYS IN WHICH INCLUDED

28. NO. OF STORIES 1

29. BASEMENT? YES ( ) NO (X)

30. FOUNDATION MATERIAL
Concrete

31. WALL CONSTRUCTION
Frame

32. ROOF TYPE AND MATERIAL
Ranch

33. NO. OF BAYS FRONT 3 SIDE 3

34. WALL TREATMENT
Wood

35. PLAN SHAPE Sq.

36. CHANGES (EXPLAIN IN NO. 42) ADDITION ( ) ALTERED ( ) MOVED ( )

37. CONDITION
INTERIOR Good
EXTERIOR Good

38. PRESERVATION UNDERWAY? YES ( ) NO (X)

39. ENDANGERED? BY WHAT? YES ( ) NO (X)

40. VISIBLE FROM PUBLIC ROAD? YES (X) NO ( )

41. DISTANCE FROM AND FRONTAGE ON ROAD

42. FURTHER DESCRIPTION OF IMPORTANT FEATURES

PHOTO MUST BE PROVIDED
6-13

43. HISTORY AND SIGNIFICANCE

44. DESCRIPTION OF ENVIRONMENT AND OUTBUILDINGS

45. SOURCES OF INFORMATION

46. PREPARED BY

47. ORGANIZATION

48. DATE | 49. REVISION DATE(S)



ST-AG-007-437

MISSOURI OFFICE OF HISTORIC PRESERVATION

ARCHITECTURAL/HISTORIC INVENTORY SURVEY FORM

1. NO.

2. COUNTY: Scott

3. LOCATION OF NEGATIVES

4. PRESENT LOCAL NAME(S) OR DESIGNATION(S)

5. OTHER NAME(S)

6. SPECIFIC LEGAL LOCATION
TOWNSHIP_____ RANGE_____ SECTION _____
IF CITY OR TOWN, STREET ADDRESS: Olive St.

7. CITY OR TOWN IF RURAL, VICINITY: Scott City

8. DESCRIPTION OF LOCATION

9. COORDINATES UTM
LAT
LONG

10. SITE ( ) STRUCTURE ( )
BUILDING (X) OBJECT ( )

11. ON NATIONAL REGISTER? YES ( ) NO (X)

12. IS IT ELIGIBLE? YES ( ) NO (X)

13. PART OF ESTAB. HIST. DISTRICT? YES ( ) NO (X)

14. DISTRICT POTENTIAL? YES ( ) NO (X)

15. NAME OF ESTABLISHED DISTRICT

16. THEMATIC CATEGORY: Resident

17. DATE(S) OR PERIOD: 1940

18. STYLE OR DESIGN: Block

19. ARCHITECT OR ENGINEER

20. CONTRACTOR OR BUILDER

21. ORIGINAL USE, IF APPARENT: Residence

22. PRESENT USE: Residence

23. OWNERSHIP PUBLIC ( ) PRIVATE (X)

24. OWNER'S NAME AND ADDRESS IF KNOWN

25. OPEN TO PUBLIC? YES ( ) NO (X)

26. LOCAL CONTACT PERSON OR ORGANIZATION

27. OTHER SURVEYS IN WHICH INCLUDED

28. NO. OF STORIES: 1

29. BASEMENT? YES ( ) NO (X)

30. FOUNDATION MATERIAL: Concrete Block

31. WALL CONSTRUCTION: Frame

32. ROOF TYPE AND MATERIAL: Pitched

33. NO. OF BAYS FRONT 3 SIDE 4

34. WALL TREATMENT: Wood

35. PLAN SHAPE: Rect.

36. CHANGES (EXPLAIN IN NO. 42) ADDITION (X) ALTERED (X) MOVED ( )

37. CONDITION INTERIOR: Good EXTERIOR: Good

38. PRESERVATION UNDERWAY? YES ( ) NO (X)

39. ENDANGERED? BY WHAT? YES ( ) NO (X)

40. VISIBLE FROM PUBLIC ROAD? YES (X) NO ( )

41. DISTANCE FROM AND FRONTAGE ON ROAD

42. FURTHER DESCRIPTION OF IMPORTANT FEATURES

Addition - Room on rear
Alter - Windows replaced on front

PHOTO MUST BE PROVIDED
6-14

43. HISTORY AND SIGNIFICANCE

44. DESCRIPTION OF ENVIRONMENT AND OUTBUILDINGS

45. SOURCES OF INFORMATION

46. PREPARED BY

47. ORGANIZATION

48. DATE

49. REVISION DATE(S)



ST-AS 007 438

MISSOURI OFFICE OF HISTORIC PRESERVATION

ARCHITECTURAL/HISTORIC INVENTORY SURVEY FORM

1. NO.

2. COUNTY: Scott

3. LOCATION OF NEGATIVES

4. PRESENT LOCAL NAME(S) OR DESIGNATION(S): Thompson's

5. OTHER NAME(S)

6. SPECIFIC LEGAL LOCATION
TOWNSHIP_____ RANGE_____ SECTION _____
IF CITY OR TOWN, STREET ADDRESS: Olive St.

7. CITY OR TOWN IF RURAL, VICINITY: Scott City

8. DESCRIPTION OF LOCATION

9. COORDINATES UTM
LAT
LONG

10. SITE ( ) STRUCTURE ( )
BUILDING (X) OBJECT ( )

11. ON NATIONAL REGISTER? YES ( ) NO (X)

12. IS IT ELIGIBLE? YES ( ) NO (X)

13. PART OF ESTAB. HIST. DISTRICT? YES ( ) NO (X)

14. DISTRICT POTENTIAL? YES ( ) NO (X)

15. NAME OF ESTABLISHED DISTRICT

16. THEMATIC CATEGORY: Residential

17. DATE(S) OR PERIOD: 1950

18. STYLE OR DESIGN: Pre-Fab.

19. ARCHITECT OR ENGINEER

20. CONTRACTOR OR BUILDER

21. ORIGINAL USE, IF APPARENT: Residence

22. PRESENT USE: Residence

23. OWNERSHIP PUBLIC ( ) PRIVATE (X)

24. OWNER'S NAME AND ADDRESS IF KNOWN

25. OPEN TO PUBLIC? YES ( ) NO (X)

26. LOCAL CONTACT PERSON OR ORGANIZATION: Richard Thompson

27. OTHER SURVEYS IN WHICH INCLUDED

28. NO. OF STORIES: 1

29. BASEMENT? YES ( ) NO ( )

30. FOUNDATION MATERIAL: Concrete

31. WALL CONSTRUCTION: Frame

32. ROOF TYPE AND MATERIAL: Pitch

33. NO. OF BAYS FRONT 3 SIDE 2

34. WALL TREATMENT: Wood

35. PLAN SHAPE: Sq.

36. CHANGES (EXPLAIN IN NO. 42) ADDITION ( ) ALTERED ( ) MOVED ( )

37. CONDITION
INTERIOR: Good
EXTERIOR: Good

38. PRESERVATION UNDERWAY? YES ( ) NO (X)

39. ENDANGERED? BY WHAT? YES ( ) NO (X)

40. VISIBLE FROM PUBLIC ROAD? YES (X) NO ( )

41. DISTANCE FROM AND FRONTAGE ON ROAD

42. FURTHER DESCRIPTION OF IMPORTANT FEATURES

PHOTO MUST 6-25 BE PROVIDED

43. HISTORY AND SIGNIFICANCE

44. DESCRIPTION OF ENVIRONMENT AND OUTBUILDINGS

45. SOURCES OF INFORMATION

46. PREPARED BY

47. ORGANIZATION

48. DATE | 49. REVISION DATE(S)



01 AS-007-439

MISSOURI OFFICE OF HISTORIC PRESERVATION

ARCHITECTURAL/HISTORIC INVENTORY SURVEY FORM

1. NO.

2. COUNTY: Scott

3. LOCATION OF NEGATIVES

4. PRESENT LOCAL NAME(S) OR DESIGNATION(S)

5. OTHER NAME(S)

6. SPECIFIC LEGAL LOCATION
TOWNSHIP_____ RANGE_____ SECTION _____
IF CITY OR TOWN, STREET ADDRESS: Olvie St.

7. CITY OR TOWN IF RURAL, VICINITY: Scott City

8. DESCRIPTION OF LOCATION

9. COORDINATES UTM
LAT
LONG

10. SITE ( ) STRUCTURE ( )
BUILDING (X) OBJECT ( )

11. ON NATIONAL REGISTER? YES ( ) NO (X)

12. IS IT ELIGIBLE? YES ( ) NO (X)

13. PART OF ESTAB. HIST. DISTRICT? YES ( ) NO (X)

14. DISTRICT POTENTIAL? YES ( ) NO (X)

15. NAME OF ESTABLISHED DISTRICT

16. THEMATIC CATEGORY: Resident

17. DATE(S) OR PERIOD: 1915

18. STYLE OR DESIGN: Frame

19. ARCHITECT OR ENGINEER

20. CONTRACTOR OR BUILDER

21. ORIGINAL USE, IF APPARENT: Residence

22. PRESENT USE: Residence

23. OWNERSHIP PUBLIC ( ) PRIVATE (X)

24. OWNER'S NAME AND ADDRESS IF KNOWN

25. OPEN TO PUBLIC? YES ( ) NO (X)

26. LOCAL CONTACT PERSON OR ORGANIZATION

27. OTHER SURVEYS IN WHICH INCLUDED

28. NO. OF STORIES: 1

29. BASEMENT? YES (X) NO ( )

30. FOUNDATION MATERIAL: Brick

31. WALL CONSTRUCTION: Frame

32. ROOF TYPE AND MATERIAL: Pitch/Gable/Metal

33. NO. OF BAYS FRONT 3 SIDE 3

34. WALL TREATMENT: Wood

35. PLAN SHAPE: L

36. CHANGES (EXPLAIN IN NO. 42) ADDITION ( ) ALTERED (X) MOVED ( )

37. CONDITION INTERIOR: Fair EXTERIOR: Fair

38. PRESERVATION UNDERWAY? YES ( ) NO (X)

39. ENDANGERED? BY WHAT? YES ( ) NO (X)

40. VISIBLE FROM PUBLIC ROAD? YES (X) NO ( )

41. DISTANCE FROM AND FRONTAGE ON ROAD

42. FURTHER DESCRIPTION OF IMPORTANT FEATURES

Alter - Aluminum Awnings
Fish Scaling on gables

PHOTO MUST BE PROVIDED

6-16

43. HISTORY AND SIGNIFICANCE

44. DESCRIPTION OF ENVIRONMENT AND OUTBUILDINGS

45. SOURCES OF INFORMATION

46. PREPARED BY

47. ORGANIZATION

48. DATE

49. REVISION DATE(S)



ST-AS-007-440

MISSOURI OFFICE OF HISTORIC PRESERVATION

ARCHITECTURAL/HISTORIC INVENTORY SURVEY FORM

1. NO.

2. COUNTY
Scott

3. LOCATION OF NEGATIVES

4. PRESENT LOCAL NAME(S) OR DESIGNATION(S)

5. OTHER NAME(S)

6. SPECIFIC LEGAL LOCATION
TOWNSHIP_____ RANGE_____ SECTION _____
IF CITY OR TOWN, STREET ADDRESS
Olive St.

7. CITY OR TOWN IF RURAL, VICINITY
Scott City

8. DESCRIPTION OF LOCATION

9. COORDINATES UTM
LAT
LONG

10. SITE ( ) STRUCTURE ( )
BUILDING (X) OBJECT ( )

11. ON NATIONAL REGISTER? YES ( ) NO (X)

12. IS IT ELIGIBLE? YES ( ) NO (X)

13. PART OF ESTAB. HIST. DISTRICT? YES ( ) NO (X)

14. DISTRICT POTENTIAL? YES ( ) NO (X)

15. NAME OF ESTABLISHED DISTRICT

16. THEMATIC CATEGORY
Residence

17. DATE(S) OR PERIOD
1900's

18. STYLE OR DESIGN
Folk-Brick (Ger. Influ.)

19. ARCHITECT OR ENGINEER

20. CONTRACTOR OR BUILDER

21. ORIGINAL USE, IF APPARENT
Residence

22. PRESENT USE
Residence

23. OWNERSHIP PUBLIC ( ) PRIVATE (X)

24. OWNER'S NAME AND ADDRESS IF KNOWN

25. OPEN TO PUBLIC? YES ( ) NO (X)

26. LOCAL CONTACT PERSON OR ORGANIZATION

27. OTHER SURVEYS IN WHICH INCLUDED

28. NO. OF STORIES 1½

29. BASEMENT? YES ( ) NO ( )

30. FOUNDATION MATERIAL

31. WALL CONSTRUCTION
Brick

32. ROOF TYPE AND MATERIAL
Pitched Gable

33. NO. OF BAYS
FRONT 3 SIDE

34. WALL TREATMENT
Brick

35. PLAN SHAPE Rect.

36. CHANGES (EXPLAIN IN NO. 42) ADDITION ( ) ALTERED ( ) MOVED ( )

37. CONDITION
INTERIOR_____
EXTERIOR Good

38. PRESERVATION UNDERWAY? YES ( ) NO (X)

39. ENDANGERED? BY WHAT? YES ( ) NO (X)

40. VISIBLE FROM PUBLIC ROAD? YES (X) NO ( )

41. DISTANCE FROM AND FRONTAGE ON ROAD

42. FURTHER DESCRIPTION OF IMPORTANT FEATURES

PHOTO MUST BE PROVIDED
4-34

43. HISTORY AND SIGNIFICANCE

44. DESCRIPTION OF ENVIRONMENT AND OUTBUILDINGS

45. SOURCES OF INFORMATION

46. PREPARED BY

47. ORGANIZATION

48. DATE 49. REVISION DATE(S)


26

ST 15-007-441

MISSOURI OFFICE OF HISTORIC PRESERVATION

ARCHITECTURAL/HISTORIC INVENTORY SURVEY FORM

1. NO.

2. COUNTY: Scott

3. LOCATION OF NEGATIVES

4. PRESENT LOCAL NAME(S) OR DESIGNATION(S): Hopkins

5. OTHER NAME(S)

6. SPECIFIC LEGAL LOCATION
TOWNSHIP_____ RANGE_____ SECTION_____
IF CITY OR TOWN, STREET ADDRESS: Olive St.

7. CITY OR TOWN IF RURAL, VICINITY: Scott City

8. DESCRIPTION OF LOCATION

9. COORDINATES UTM
LAT
LONG

10. SITE ( ) STRUCTURE ( )
BUILDING (X) OBJECT ( )

11. ON NATIONAL REGISTER? YES ( ) NO (X)

12. IS IT ELIGIBLE? YES ( ) NO (X)

13. PART OF ESTAB. HIST. DISTRICT? YES ( ) NO (X)

14. DISTRICT POTENTIAL? YES ( ) NO (X)

15. NAME OF ESTABLISHED DISTRICT

16. THEMATIC CATEGORY: Residence

17. DATE(S) OR PERIOD: Early 1920's

18. STYLE OR DESIGN: Folk-Frame

19. ARCHITECT OR ENGINEER

20. CONTRACTOR OR BUILDER

21. ORIGINAL USE, IF APPARENT: Residence

22. PRESENT USE: Residence

23. OWNERSHIP PUBLIC ( ) PRIVATE (X)

24. OWNER'S NAME AND ADDRESS IF KNOWN: Mr. & Mrs. Hopkins

25. OPEN TO PUBLIC? YES ( ) NO (X)

26. LOCAL CONTACT PERSON OR ORGANIZATION

27. OTHER SURVEYS IN WHICH INCLUDED

28. NO. OF STORIES: 1

29. BASEMENT? YES (X) NO ( )

30. FOUNDATION MATERIAL: Concrete

31. WALL CONSTRUCTION: Dormer.hip.asph.shingle

32. ROOF TYPE AND MATERIAL

33. NO. OF BAYS FRONT 3 SIDE

34. WALL TREATMENT: Asb. shingles

35. PLAN SHAPE: Rect.

36. CHANGES (EXPLAIN IN NO. 42) ADDITION ( ) ALTERED ( ) MOVED ( )

37. CONDITION
INTERIOR_____
EXTERIOR: Good

38. PRESERVATION UNDERWAY? YES ( ) NO (X)

39. ENDANGERED? BY WHAT? YES ( ) NO (X)

40. VISIBLE FROM PUBLIC ROAD? YES (X) NO ( )

41. DISTANCE FROM AND FRONTAGE ON ROAD

42. FURTHER DESCRIPTION OF IMPORTANT FEATURES

First Ab. date 1908

PHOTO MUST 4-33 BE PROVIDED

43. HISTORY AND SIGNIFICANCE

44. DESCRIPTION OF ENVIRONMENT AND OUTBUILDINGS

45. SOURCES OF INFORMATION

46. PREPARED BY

47. ORGANIZATION

48. DATE

49. REVISION DATE(S)



ST AS 007-442

MISSOURI OFFICE OF HISTORIC PRESERVATION

ARCHITECTURAL/HISTORIC INVENTORY SURVEY FORM

1. NO.

2. COUNTY: Scott

3. LOCATION OF NEGATIVES

4. PRESENT LOCAL NAME(S) OR DESIGNATION(S)

5. OTHER NAME(S)

6. SPECIFIC LEGAL LOCATION
TOWNSHIP_____ RANGE_____ SECTION _____
IF CITY OR TOWN, STREET ADDRESS: 9th & Olive St.

7. CITY OR TOWN IF RURAL, VICINITY: Scott City

8. DESCRIPTION OF LOCATION

9. COORDINATES UTM
LAT
LONG

10. SITE ( ) STRUCTURE ( )
BUILDING (X) OBJECT ( )

11. ON NATIONAL REGISTER? YES ( ) NO (X)

12. IS IT ELIGIBLE? YES ( ) NO (X)

13. PART OF ESTAB. HIST. DISTRICT? YES ( ) NO (X)

14. DISTRICT POTENTIAL? YES ( ) NO (X)

15. NAME OF ESTABLISHED DISTRICT

16. THEMATIC CATEGORY: Resident

17. DATE(S) OR PERIOD: 1930

18. STYLE OR DESIGN: Bungalow

19. ARCHITECT OR ENGINEER

20. CONTRACTOR OR BUILDER

21. ORIGINAL USE, IF APPARENT: Resident

22. PRESENT USE: Resident

23. OWNERSHIP PUBLIC ( ) PRIVATE (X)

24. OWNER'S NAME AND ADDRESS IF KNOWN

25. OPEN TO PUBLIC? YES ( ) NO (X)

26. LOCAL CONTACT PERSON OR ORGANIZATION

27. OTHER SURVEYS IN WHICH INCLUDED

28. NO. OF STORIES: 1½

29. BASEMENT? YES (X) NO ( )

30. FOUNDATION MATERIAL: Concrete (?)

31. WALL CONSTRUCTION: Frame-Stucco

32. ROOF TYPE AND MATERIAL: Dormer/Pitch

33. NO. OF BAYS FRONT 3 SIDE 4

34. WALL TREATMENT: Stucco-Wood

35. PLAN SHAPE: Rect.

36. CHANGES (EXPLAIN IN NO. 42) ADDITION ( ) ALTERED ( ) MOVED ( )

37. CONDITION INTERIOR: Excellent EXTERIOR: Excellent

38. PRESERVATION UNDERWAY? YES ( ) NO (X)

39. ENDANGERED? BY WHAT? YES ( ) NO (X)

40. VISIBLE FROM PUBLIC ROAD? YES (X) NO ( )

41. DISTANCE FROM AND FRONTAGE ON ROAD

42. FURTHER DESCRIPTION OF IMPORTANT FEATURES

6-12 PHOTO MUST BE PROVIDED

43. HISTORY AND SIGNIFICANCE

44. DESCRIPTION OF ENVIRONMENT AND OUTBUILDINGS

45. SOURCES OF INFORMATION

46. PREPARED BY

47. ORGANIZATION

48. DATE 49. REVISION DATE(S)



ST AS-007-443

MISSOURI OFFICE OF HISTORIC PRESERVATION

ARCHITECTURAL/HISTORIC INVENTORY SURVEY FORM

1. NO.

2. COUNTY: Scott

3. LOCATION OF NEGATIVES

4. PRESENT LOCAL NAME(S) OR DESIGNATION(S): Sunoco Garage

5. OTHER NAME(S): Hellen Garage

6. SPECIFIC LEGAL LOCATION
TOWNSHIP_____ RANGE_____ SECTION _____
IF CITY OR TOWN, STREET ADDRESS: out road

7. CITY OR TOWN IF RURAL, VICINITY: Scott City

8. DESCRIPTION OF LOCATION

9. COORDINATES UTM
LAT
LONG

10. SITE ( ) STRUCTURE ( )
BUILDING (X) OBJECT ( )

11. ON NATIONAL REGISTER? YES ( ) NO (X)

12. IS IT ELIGIBLE? YES ( ) NO (X)

13. PART OF ESTAB. HIST. DISTRICT? YES ( ) NO (X)

14. DISTRICT POTENTIAL? YES ( ) NO (X)

15. NAME OF ESTABLISHED DISTRICT

16. THEMATIC CATEGORY: Commercial

17. DATE(S) OR PERIOD: 1945

18. STYLE OR DESIGN: Garage

19. ARCHITECT OR ENGINEER

20. CONTRACTOR OR BUILDER

21. ORIGINAL USE, IF APPARENT: Gargage

22. PRESENT USE: Garage

23. OWNERSHIP PUBLIC ( ) PRIVATE (X)

24. OWNER'S NAME AND ADDRESS IF KNOWN

25. OPEN TO PUBLIC? YES ( ) NO ( )

26. LOCAL CONTACT PERSON OR ORGANIZATION

27. OTHER SURVEYS IN WHICH INCLUDED

28. NO. OF STORIES: 1

29. BASEMENT? YES ( ) NO (X)

30. FOUNDATION MATERIAL: Concrete

31. WALL CONSTRUCTION: Frame

32. ROOF TYPE AND MATERIAL: Pitch/Corig.-tin

33. NO. OF BAYS FRONT 3 SIDE 6

34. WALL TREATMENT: Alum. Siding

35. PLAN SHAPE: Rect.

36. CHANGES (EXPLAIN IN NO. 42) ADDITION ( ) ALTERED ( ) MOVED ( )

37. CONDITION
INTERIOR: Good
EXTERIOR: Good

38. PRESERVATION UNDERWAY? YES ( ) NO (X)

39. ENDANGERED? BY WHAT? YES ( ) NO (X)

40. VISIBLE FROM PUBLIC ROAD? YES (X) NO ( )

41. DISTANCE FROM AND FRONTAGE ON ROAD

42. FURTHER DESCRIPTION OF IMPORTANT FEATURES

PHOTO MUST BE PROVIDED

19-6

43. HISTORY AND SIGNIFICANCE

44. DESCRIPTION OF ENVIRONMENT AND OUTBUILDINGS

45. SOURCES OF INFORMATION

46. PREPARED BY

47. ORGANIZATION

48. DATE | 49. REVISION DATE(S)



ST-AS-007-444

MISSOURI OFFICE OF HISTORIC PRESERVATION

ARCHITECTURAL/HISTORIC INVENTORY SURVEY FORM

1. NO.

2. COUNTY: Scott

3. LOCATION OF NEGATIVES

4. PRESENT LOCAL NAME(S) OR DESIGNATION(S): Scott City Drive in Bank

5. OTHER NAME(S)

6. SPECIFIC LEGAL LOCATION
TOWNSHIP_____ RANGE_____ SECTION _____
IF CITY OR TOWN, STREET ADDRESS: Outer Road

7. CITY OR TOWN IF RURAL, VICINITY: Scott City

8. DESCRIPTION OF LOCATION

9. COORDINATES UTM
LAT
LONG

10. SITE ( ) STRUCTURE (X)
BUILDING ( ) OBJECT ( )

11. ON NATIONAL REGISTER? YES ( ) NO (X)

12. IS IT ELIGIBLE? YES ( ) NO (X)

13. PART OF ESTAB. HIST. DISTRICT? YES ( ) NO (X)

14. DISTRICT POTENTIAL? YES ( ) NO (X)

15. NAME OF ESTABLISHED DISTRICT

16. THEMATIC CATEGORY: Commercial

17. DATE(S) OR PERIOD: late 1970's

18. STYLE OR DESIGN: Contemporary

19. ARCHITECT OR ENGINEER

20. CONTRACTOR OR BUILDER

21. ORIGINAL USE, IF APPARENT: Commercial

22. PRESENT USE: Commercial

23. OWNERSHIP PUBLIC ( ) PRIVATE (X)

24. OWNER'S NAME AND ADDRESS IF KNOWN: Scott City Bank & Trust Co.

25. OPEN TO PUBLIC? YES (X) NO ( )

26. LOCAL CONTACT PERSON OR ORGANIZATION

27. OTHER SURVEYS IN WHICH INCLUDED

28. NO. OF STORIES: 1

29. BASEMENT? YES ( ) NO (X)

30. FOUNDATION MATERIAL: Brick

31. WALL CONSTRUCTION: Brick

32. ROOF TYPE AND MATERIAL: Mansard Asph Shingle

33. NO. OF BAYS FRONT 2 SIDE -

34. WALL TREATMENT: Brick

35. PLAN SHAPE: Rect.

36. CHANGES (EXPLAIN IN NO. 42) ADDITION ( ) ALTERED ( ) MOVED ( )

37. CONDITION INTERIOR: Excellent EXTERIOR: Excellent

38. PRESERVATION UNDERWAY? YES ( ) NO (X)

39. ENDANGERED? BY WHAT? YES ( ) NO (X)

40. VISIBLE FROM PUBLIC ROAD? YES (X) NO ( )

41. DISTANCE FROM AND FRONTAGE ON ROAD

42. FURTHER DESCRIPTION OF IMPORTANT FEATURES

19-7

PHOTO MUST BE PROVIDED

43. HISTORY AND SIGNIFICANCE

44. DESCRIPTION OF ENVIRONMENT AND OUTBUILDINGS

45. SOURCES OF INFORMATION

46. PREPARED BY

47. ORGANIZATION

48. DATE

49. REVISION DATE(S)


SCOTT CITY DRIVE IN BANK

ST-AS-007-445

MISSOURI OFFICE OF HISTORIC PRESERVATION

ARCHITECTURAL/HISTORIC INVENTORY SURVEY FORM

1. NO.

2. COUNTY: Scott

3. LOCATION OF NEGATIVES

4. PRESENT LOCAL NAME(S) OR DESIGNATION(S): Memorial Wesleyan Church - Pastor E.K. Purcell

5. OTHER NAME(S)

6. SPECIFIC LEGAL LOCATION
TOWNSHIP_____ RANGE_____ SECTION _____
IF CITY OR TOWN, STREET ADDRESS: Outer and James St.

7. CITY OR TOWN / IF RURAL, VICINITY: Scott City

8. DESCRIPTION OF LOCATION

9. COORDINATES UTM
LAT
LONG

10. SITE ( ) STRUCTURE (X)
BUILDING ( ) OBJECT ( )

11. ON NATIONAL REGISTER? YES ( ) NO (X)

12. IS IT ELIGIBLE? YES ( ) NO (X)

13. PART OF ESTAB. HIST. DISTRICT? YES ( ) NO (X)

14. DISTRICT POTENTIAL? YES ( ) NO (X)

15. NAME OF ESTABLISHED DISTRICT

16. THEMATIC CATEGORY: Ecumenical

17. DATE(S) OR PERIOD: 1920's

18. STYLE OR DESIGN: Folk

19. ARCHITECT OR ENGINEER

20. CONTRACTOR OR BUILDER

21. ORIGINAL USE, IF APPARENT: church

22. PRESENT USE: church

23. OWNERSHIP PUBLIC ( ) PRIVATE (X)

24. OWNER'S NAME AND ADDRESS IF KNOWN

25. OPEN TO PUBLIC? YES (X) NO ( )

26. LOCAL CONTACT PERSON OR ORGANIZATION

27. OTHER SURVEYS IN WHICH INCLUDED

28. NO. OF STORIES: 1

29. BASEMENT? YES (X) NO ( )

30. FOUNDATION MATERIAL: brick

31. WALL CONSTRUCTION: brick

32. ROOF TYPE AND MATERIAL: pitched - ash. shingle

33. NO. OF BAYS FRONT 3 SIDE 4

34. WALL TREATMENT: stucco/asb. shingles

35. PLAN SHAPE: rect.

36. CHANGES (EXPLAIN IN NO. 42) ADDITION ( ) ALTERED (X) MOVED ( )

37. CONDITION INTERIOR: good EXTERIOR: good

38. PRESERVATION UNDERWAY? YES ( ) NO (X)

39. ENDANGERED? BY WHAT? YES ( ) NO (X)

40. VISIBLE FROM PUBLIC ROAD? YES (X) NO ( )

41. DISTANCE FROM AND FRONTAGE ON ROAD

42. FURTHER DESCRIPTION OF IMPORTANT FEATURES

PHOTO MUST 20-3 BE PROVIDED

43. HISTORY AND SIGNIFICANCE

44. DESCRIPTION OF ENVIRONMENT AND OUTBUILDINGS

45. SOURCES OF INFORMATION

46. PREPARED BY

47. ORGANIZATION

48. DATE | 49. REVISION DATE(S)



ST-AS-007-446

MISSOURI OFFICE OF HISTORIC PRESERVATION

ARCHITECTURAL/HISTORIC INVENTORY SURVEY FORM

1. NO.

2. COUNTY
Scott

3. LOCATION OF NEGATIVES

4. PRESENT LOCAL NAME(S) OR DESIGNATION(S)

5. OTHER NAME(S)

6. SPECIFIC LEGAL LOCATION
TOWNSHIP_____ RANGE_____ SECTION_____
IF CITY OR TOWN, STREET ADDRESS
401 Park

7. CITY OR TOWN IF RURAL, VICINITY
Scott City

8. DESCRIPTION OF LOCATION

9. COORDINATES UTM
LAT
LONG

10. SITE ( ) STRUCTURE ( )
BUILDING ( ) OBJECT (X)

11. ON NATIONAL REGISTER? YES ( ) NO ( )

12. IS IT ELIGIBLE? YES ( ) NO ( )

13. PART OF ESTAB. HIST. DISTRICT? YES ( ) NO ( )

14. DISTRICT POTENTIAL? YES ( ) NO ( )

15. NAME OF ESTABLISHED DISTRICT

16. THEMATIC CATEGORY

17. DATE(S) OR PERIOD
?

18. STYLE OR DESIGN
Trailer Type Utility

19. ARCHITECT OR ENGINEER

20. CONTRACTOR OR BUILDER

21. ORIGINAL USE, IF APPARENT
Temp. House

22. PRESENT USE
Utility

23. OWNERSHIP PUBLIC ( ) PRIVATE (X)

24. OWNER'S NAME AND ADDRESS IF KNOWN

25. OPEN TO PUBLIC? YES ( ) NO (X)

26. LOCAL CONTACT PERSON OR ORGANIZATION

27. OTHER SURVEYS IN WHICH INCLUDED

28. NO. OF STORIES 1

29. BASEMENT? YES ( ) NO (X)

30. FOUNDATION MATERIAL
Block

31. WALL CONSTRUCTION
Wood Frame

32. ROOF TYPE AND MATERIAL
Flat-Tin

33. NO. OF BAYS
FRONT 4 SIDE 1

34. WALL TREATMENT
Vertical Siding

35. PLAN SHAPE Rect.

36. CHANGES (EXPLAIN IN NO. 42) ADDITION ( ) ALTERED ( ) MOVED ( )

37. CONDITION
INTERIOR_____
EXTERIOR Poor

38. PRESERVATION UNDERWAY? YES ( ) NO (X)

39. ENDANGERED? BY WHAT? YES ( ) NO (X)

40. VISIBLE FROM PUBLIC ROAD? YES (X) NO ( )

41. DISTANCE FROM AND FRONTAGE ON ROAD

42. FURTHER DESCRIPTION OF IMPORTANT FEATURES

Lean-to on back.

14-12

PHOTO MUST BE PROVIDED

43. HISTORY AND SIGNIFICANCE

44. DESCRIPTION OF ENVIRONMENT AND OUTBUILDINGS

45. SOURCES OF INFORMATION

46. PREPARED BY

47. ORGANIZATION

48. DATE

49. REVISION DATE(S)



ST AS-007-447

MISSOURI OFFICE OF HISTORIC PRESERVATION

ARCHITECTURAL/HISTORIC INVENTORY SURVEY FORM

1. NO.

2. COUNTY
Scott

3. LOCATION OF NEGATIVES

4. PRESENT LOCAL NAME(S) OR DESIGNATION(S)

5. OTHER NAME(S)

6. SPECIFIC LEGAL LOCATION
TOWNSHIP_____ RANGE_____ SECTION_____
IF CITY OR TOWN, STREET ADDRESS
508 Park

7. CITY OR TOWN IF RURAL, VICINITY
Scott City

8. DESCRIPTION OF LOCATION

9. COORDINATES UTM
LAT
LONG

10. SITE ( ) STRUCTURE ( )
BUILDING (X) OBJECT ( )

11. ON NATIONAL REGISTER? YES ( ) NO (X)

12. IS IT ELIGIBLE? YES ( ) NO (X)

13. PART OF ESTAB. HIST. DISTRICT? YES ( ) NO (X)

14. DISTRICT POTENTIAL? YES ( ) NO (X)

15. NAME OF ESTABLISHED DISTRICT

16. THEMATIC CATEGORY

17. DATE(S) OR PERIOD
1930's

18. STYLE OR DESIGN
Folk

19. ARCHITECT OR ENGINEER

20. CONTRACTOR OR BUILDER

21. ORIGINAL USE, IF APPARENT
Residence

22. PRESENT USE
Residence

23. OWNERSHIP PUBLIC ( ) PRIVATE (X)

24. OWNER'S NAME AND ADDRESS IF KNOWN

25. OPEN TO PUBLIC? YES ( ) NO (X)

26. LOCAL CONTACT PERSON OR ORGANIZATION

27. OTHER SURVEYS IN WHICH INCLUDED

28. NO. OF STORIES 1

29. BASEMENT? YES ( ) NO (X)

30. FOUNDATION MATERIAL
Concrete

31. WALL CONSTRUCTION
Wooden Frame

32. ROOF TYPE AND MATERIAL
gable/ pitched/asb.shingle

33. NO. OF BAYS
FRONT 6 SIDE 2

34. WALL TREATMENT
Siding

35. PLAN SHAPE RECT.

36. CHANGES (EXPLAIN IN NO. 42) ADDITION (X) ALTERED ( ) MOVED ( )

37. CONDITION
INTERIOR Fair
EXTERIOR Fair

38. PRESERVATION UNDERWAY? YES ( ) NO (X)

39. ENDANGERED? BY WHAT? YES ( ) NO (X)

40. VISIBLE FROM PUBLIC ROAD? YES (X) NO ( )

41. DISTANCE FROM AND FRONTAGE ON ROAD

42. FURTHER DESCRIPTION OF IMPORTANT FEATURES

Addition - Southside & Garage.

PHOTO MUST 14-14 BE PROVIDED

43. HISTORY AND SIGNIFICANCE

44. DESCRIPTION OF ENVIRONMENT AND OUTBUILDINGS

45. SOURCES OF INFORMATION

46. PREPARED BY

47. ORGANIZATION

48. DATE | 49. REVISION DATE(S)



ST-AS-007-448

MISSOURI OFFICE OF HISTORIC PRESERVATION

ARCHITECTURAL/HISTORIC INVENTORY SURVEY FORM

1. NO.

2. COUNTY
Scott

3. LOCATION OF NEGATIVES

4. PRESENT LOCAL NAME(S) OR DESIGNATION(S)

5. OTHER NAME(S)

6. SPECIFIC LEGAL LOCATION
TOWNSHIP_____ RANGE_____ SECTION _____
IF CITY OR TOWN, STREET ADDRESS
509 Park

7. CITY OR TOWN IF RURAL, VICINITY
Scott City

8. DESCRIPTION OF LOCATION

9. COORDINATES UTM
LAT
LONG

10. SITE ( ) STRUCTURE ( )
BUILDING (X) OBJECT ( )

11. ON NATIONAL REGISTER? YES ( ) NO (X)

12. IS IT ELIGIBLE? YES ( ) NO (X)

13. PART OF ESTAB. HIST. DISTRICT? YES ( ) NO (X)

14. DISTRICT POTENTIAL? YES (X) NO ( )

15. NAME OF ESTABLISHED DISTRICT

16. THEMATIC CATEGORY

17. DATE(S) OR PERIOD
1950's

18. STYLE OR DESIGN
Ranch

19. ARCHITECT OR ENGINEER

20. CONTRACTOR OR BUILDER

21. ORIGINAL USE, IF APPARENT
Residence

22. PRESENT USE
Residence

23. OWNERSHIP PUBLIC ( ) PRIVATE ( )

24. OWNER'S NAME AND ADDRESS IF KNOWN

25. OPEN TO PUBLIC? YES ( ) NO ( )

26. LOCAL CONTACT PERSON OR ORGANIZATION

27. OTHER SURVEYS IN WHICH INCLUDED

28. NO. OF STORIES 1

29. BASEMENT? YES (X) NO ( )

30. FOUNDATION MATERIAL
Poured Concrete

31. WALL CONSTRUCTION
Wooden Frame

32. ROOF TYPE AND MATERIAL
Low pitched - Asp.

33. NO. OF BAYS
FRONT 4 SIDE 2

34. WALL TREATMENT
Wood Siding

35. PLAN SHAPE Rect.

36. CHANGES (EXPLAIN IN NO. 42) ADDITION ( ) ALTERED ( ) MOVED ( )

37. CONDITION
INTERIOR_____
EXTERIOR_____

38. PRESERVATION UNDERWAY? YES ( ) NO (X)

39. ENDANGERED? BY WHAT? YES ( ) NO (X)

40. VISIBLE FROM PUBLIC ROAD? YES (X) NO ( )

41. DISTANCE FROM AND FRONTAGE ON ROAD

42. FURTHER DESCRIPTION OF IMPORTANT FEATURES

PHOTO MUST BE PROVIDED
14-13

43. HISTORY AND SIGNIFICANCE

44. DESCRIPTION OF ENVIRONMENT AND OUTBUILDINGS

45. SOURCES OF INFORMATION

46. PREPARED BY

47. ORGANIZATION

48. DATE 49. REVISION DATE(S)



ST-AS-007-449

MISSOURI OFFICE OF HISTORIC PRESERVATION

ARCHITECTURAL/HISTORIC INVENTORY SURVEY FORM

1. NO.

2. COUNTY
Scott

3. LOCATION OF NEGATIVES

4. PRESENT LOCAL NAME(S) OR DESIGNATION(S)

5. OTHER NAME(S)

6. SPECIFIC LEGAL LOCATION
TOWNSHIP_____ RANGE_____ SECTION _____
IF CITY OR TOWN, STREET ADDRESS
Park & Fornfeit

7. CITY OR TOWN IF RURAL, VICINITY
Scott City

8. DESCRIPTION OF LOCATION

9. COORDINATES UTM
LAT
LONG

10. SITE ( ) STRUCTURE ( )
BUILDING (X) OBJECT ( )

11. ON NATIONAL REGISTER? YES ( ) NO (X)

12. IS IT ELIGIBLE? YES ( ) NO (X)

13. PART OF ESTAB. HIST. DISTRICT? YES ( ) NO (X)

14. DISTRICT POTENTIAL? YES (X) NO ( )

15. NAME OF ESTABLISHED DISTRICT

16. THEMATIC CATEGORY
Shed

17. DATE(S) OR PERIOD
1910's

18. STYLE OR DESIGN

19. ARCHITECT OR ENGINEER

20. CONTRACTOR OR BUILDER

21. ORIGINAL USE, IF APPARENT

22. PRESENT USE

23. OWNERSHIP PUBLIC ( ) PRIVATE ( )

24. OWNER'S NAME AND ADDRESS IF KNOWN

25. OPEN TO PUBLIC? YES ( ) NO ( )

26. LOCAL CONTACT PERSON OR ORGANIZATION

27. OTHER SURVEYS IN WHICH INCLUDED

28. NO. OF STORIES 1

29. BASEMENT? YES ( ) NO ( )

30. FOUNDATION MATERIAL
?

31. WALL CONSTRUCTION
Wood Frame

32. ROOF TYPE AND MATERIAL
Pitched - Tin

33. NO. OF BAYS
FRONT 1 SIDE 1

34. WALL TREATMENT
Wood Siding

35. PLAN SHAPE Rect.

36. CHANGES (EXPLAIN IN NO. 42) ADDITION ( ) ALTERED ( ) MOVED ( )

37. CONDITION
INTERIOR_____
EXTERIOR Poor

38. PRESERVATION UNDERWAY? YES ( ) NO (X)

39. ENDANGERED? BY WHAT? YES ( ) NO (X)

40. VISIBLE FROM PUBLIC ROAD? YES (X) NO ( )

41. DISTANCE FROM AND FRONTAGE ON ROAD

42. FURTHER DESCRIPTION OF IMPORTANT FEATURES

Front overhang

14-15 PHOTO MUST BE PROVIDED

43. HISTORY AND SIGNIFICANCE

44. DESCRIPTION OF ENVIRONMENT AND OUTBUILDINGS

45. SOURCES OF INFORMATION

46. PREPARED BY

47. ORGANIZATION

48. DATE 49. REVISION DATE(S)



ST AS-007-450

MISSOURI OFFICE OF HISTORIC PRESERVATION

ARCHITECTURAL/HISTORIC INVENTORY SURVEY FORM

1. NO.

2. COUNTY
Scott

3. LOCATION OF NEGATIVES

4. PRESENT LOCAL NAME(S) OR DESIGNATION(S)

5. OTHER NAME(S)

6. SPECIFIC LEGAL LOCATION
TOWNSHIP_____ RANGE_____ SECTION _____
IF CITY OR TOWN, STREET ADDRESS
709 Pine

7. CITY OR TOWN IF RURAL, VICINITY
Scott City

8. DESCRIPTION OF LOCATION

9. COORDINATES UTM
LAT
LONG

10. SITE ( ) STRUCTURE ( )
BUILDING (X) OBJECT ( )

11. ON NATIONAL REGISTER? YES ( ) NO (X)

12. IS IT ELIGIBLE? YES ( ) NO (X)

13. PART OF ESTAB. HIST. DISTRICT? YES ( ) NO (X)

14. DISTRICT POTENTIAL? YES ( ) NO (X)

15. NAME OF ESTABLISHED DISTRICT

16. THEMATIC CATEGORY
Residence

17. DATE(S) OR PERIOD
1910

18. STYLE OR DESIGN
Modified Bungalow

19. ARCHITECT OR ENGINEER

20. CONTRACTOR OR BUILDER

21. ORIGINAL USE, IF APPARENT
Residence

22. PRESENT USE
Residence

23. OWNERSHIP PUBLIC ( ) PRIVATE (X)

24. OWNER'S NAME AND ADDRESS IF KNOWN

25. OPEN TO PUBLIC? YES ( ) NO (X)

26. LOCAL CONTACT PERSON OR ORGANIZATION

27. OTHER SURVEYS IN WHICH INCLUDED

28. NO. OF STORIES 1

29. BASEMENT? YES ( ) NO ( )
?

30. FOUNDATION MATERIAL
?

31. WALL CONSTRUCTION
wooden frame

32. ROOF TYPE AND MATERIAL
pitched - asp. shingle

33. NO. OF BAYS FRONT SIDE

34. WALL TREATMENT
alum. siding

35. PLAN SHAPE

36. CHANGES (EXPLAIN IN NO. 42) ADDITION (X) ALTERED (X) MOVED ( )

37. CONDITION
INTERIOR_____
EXTERIOR excellent

38. PRESERVATION UNDERWAY? YES ( ) NO (X)

39. ENDANGERED? BY WHAT? YES ( ) NO (X)

40. VISIBLE FROM PUBLIC ROAD? YES (X) NO ( )

41. DISTANCE FROM AND FRONTAGE ON ROAD

42. FURTHER DESCRIPTION OF IMPORTANT FEATURES

Upper sash of windows - 9 x 15 pane
add - to rear casement windows of east

7-5

PHOTO MUST BE PROVIDED

43. HISTORY AND SIGNIFICANCE

44. DESCRIPTION OF ENVIRONMENT AND OUTBUILDINGS

45. SOURCES OF INFORMATION

46. PREPARED BY

47. ORGANIZATION

48. DATE 49. REVISION DATE(S)



ST AS-007-451

MISSOURI OFFICE OF HISTORIC PRESERVATION

ARCHITECTURAL/HISTORIC INVENTORY SURVEY FORM

1. NO.

2. COUNTY
Scott

3. LOCATION OF NEGATIVES

4. PRESENT LOCAL NAME(S) OR DESIGNATION(S)

5. OTHER NAME(S)

6. SPECIFIC LEGAL LOCATION
TOWNSHIP_____ RANGE_____ SECTION _____
IF CITY OR TOWN, STREET ADDRESS
Pine Street

7. CITY OR TOWN IF RURAL, VICINITY
Scott City

8. DESCRIPTION OF LOCATION

9. COORDINATES UTM
LAT
LONG

10. SITE ( ) STRUCTURE ( )
BUILDING (X) OBJECT ( )

11. ON NATIONAL REGISTER? YES ( ) NO (X)

12. IS IT ELIGIBLE? YES ( ) NO (X)

13. PART OF ESTAB. HIST. DISTRICT? YES ( ) NO (X)

14. DISTRICT POTENTIAL? YES ( ) NO (X)

15. NAME OF ESTABLISHED DISTRICT

16. THEMATIC CATEGORY
Residence

17. DATE(S) OR PERIOD
1930

18. STYLE OR DESIGN
box frame

19. ARCHITECT OR ENGINEER

20. CONTRACTOR OR BUILDER

21. ORIGINAL USE, IF APPARENT
Residence

22. PRESENT USE
empty-res.

23. OWNERSHIP PUBLIC ( ) PRIVATE (x)

24. OWNER'S NAME AND ADDRESS IF KNOWN

25. OPEN TO PUBLIC? YES ( ) NO (x)

26. LOCAL CONTACT PERSON OR ORGANIZATION

27. OTHER SURVEYS IN WHICH INCLUDED

28. NO. OF STORIES

29. BASEMENT? YES ( ) NO (x)

30. FOUNDATION MATERIAL

31. WALL CONSTRUCTION
Wooden frame

32. ROOF TYPE AND MATERIAL
pitched metal

33. NO. OF BAYS
FRONT 3 SIDE

34. WALL TREATMENT
frame

35. PLAN SHAPE rec.

36. CHANGES (EXPLAIN IN NO. 42) ADDITION ( ) ALTERED ( ) MOVED ( )

37. CONDITION
INTERIOR_____
EXTERIOR poor

38. PRESERVATION UNDERWAY? YES ( ) NO (X)

39. ENDANGERED? BY WHAT? YES ( ) NO (X)

40. VISIBLE FROM PUBLIC ROAD? YES ( ) NO (X)

41. DISTANCE FROM AND FRONTAGE ON ROAD

42. FURTHER DESCRIPTION OF IMPORTANT FEATURES

PHOTO MUST BE PROVIDED
7-2

43. HISTORY AND SIGNIFICANCE

44. DESCRIPTION OF ENVIRONMENT AND OUTBUILDINGS

45. SOURCES OF INFORMATION

46. PREPARED BY

47. ORGANIZATION

48. DATE | 49. REVISION DATE(S)



ST AS-007-452

MISSOURI OFFICE OF HISTORIC PRESERVATION

ARCHITECTURAL/HISTORIC INVENTORY SURVEY FORM

1. NO.

2. COUNTY
Scott

3. LOCATION OF NEGATIVES

4. PRESENT LOCAL NAME(S) OR DESIGNATION(S)

5. OTHER NAME(S)

6. SPECIFIC LEGAL LOCATION
TOWNSHIP_____ RANGE_____ SECTION _____
IF CITY OR TOWN, STREET ADDRESS
Pine Street

7. CITY OR TOWN IF RURAL, VICINITY
Scott City

8. DESCRIPTION OF LOCATION

9. COORDINATES UTM
LAT
LONG

10. SITE ( ) STRUCTURE ( )
BUILDING (X) OBJECT ( )

11. ON NATIONAL REGISTER? YES ( ) NO (X)

12. IS IT ELIGIBLE? YES ( ) NO (X)

13. PART OF ESTAB. HIST. DISTRICT? YES ( ) NO (X)

14. DISTRICT POTENTIAL? YES ( ) NO (X)

15. NAME OF ESTABLISHED DISTRICT

16. THEMATIC CATEGORY
Residence

17. DATE(S) OR PERIOD
1920's

18. STYLE OR DESIGN
Folk

19. ARCHITECT OR ENGINEER

20. CONTRACTOR OR BUILDER

21. ORIGINAL USE, IF APPARENT
Residence

22. PRESENT USE
Residence

23. OWNERSHIP PUBLIC ( ) PRIVATE (X)

24. OWNER'S NAME AND ADDRESS IF KNOWN

25. OPEN TO PUBLIC? YES ( ) NO (X)

26. LOCAL CONTACT PERSON OR ORGANIZATION

27. OTHER SURVEYS IN WHICH INCLUDED

28. NO. OF STORIES 1

29. BASEMENT? YES ( ) NO (X)

30. FOUNDATION MATERIAL
block

31. WALL CONSTRUCTION
wooden frame

32. ROOF TYPE AND MATERIAL

33. NO. OF BAYS
FRONT 3 SIDE

34. WALL TREATMENT
siding

35. PLAN SHAPE irregular

36. CHANGES (EXPLAIN IN NO. 42) ADDITION ( ) ALTERED ( ) MOVED ( )

37. CONDITION
INTERIOR_____
EXTERIOR good

38. PRESERVATION UNDERWAY? YES ( ) NO (X)

39. ENDANGERED? BY WHAT? YES ( ) NO (X)

40. VISIBLE FROM PUBLIC ROAD? YES (X) NO ( )

41. DISTANCE FROM AND FRONTAGE ON ROAD

42. FURTHER DESCRIPTION OF IMPORTANT FEATURES

Back room addition

PHOTO MUST 7-3 BE PROVIDED

43. HISTORY AND SIGNIFICANCE

44. DESCRIPTION OF ENVIRONMENT AND OUTBUILDINGS

45. SOURCES OF INFORMATION

46. PREPARED BY

47. ORGANIZATION

48. DATE 49. REVISION DATE(S)



MISSOURI OFFICE OF HISTORIC PRESERVATION

ARCHITECTURAL/HISTORIC INVENTORY SURVEY FORM

ST-AS-007-453

1. NO.

2. COUNTY
Scott

3. LOCATION OF NEGATIVES

4. PRESENT LOCAL NAME(S) OR DESIGNATION(S)

5. OTHER NAME(S)

6. SPECIFIC LEGAL LOCATION
TOWNSHIP_____ RANGE_____ SECTION _____
IF CITY OR TOWN, STREET ADDRESS
Pine Street

7. CITY OR TOWN IF RURAL, VICINITY
Scott City

8. DESCRIPTION OF LOCATION

9. COORDINATES UTM
LAT
LONG

10. SITE ( ) STRUCTURE ( )
BUILDING (X) OBJECT ( )

11. ON NATIONAL REGISTER? YES ( ) NO (X)

12. IS IT ELIGIBLE? YES ( ) NO (X)

13. PART OF ESTAB. HIST. DISTRICT? YES ( ) NO (X)

14. DISTRICT POTENTIAL? YES ( ) NO (X)

15. NAME OF ESTABLISHED DISTRICT

16. THEMATIC CATEGORY
Residence

17. DATE(S) OR PERIOD
1915

18. STYLE OR DESIGN
Folk

19. ARCHITECT OR ENGINEER

20. CONTRACTOR OR BUILDER

21. ORIGINAL USE, IF APPARENT
Residential

22. PRESENT USE
Residential

23. OWNERSHIP PUBLIC ( ) PRIVATE (X)

24. OWNER'S NAME AND ADDRESS IF KNOWN

25. OPEN TO PUBLIC? YES ( ) NO (X)

26. LOCAL CONTACT PERSON OR ORGANIZATION

27. OTHER SURVEYS IN WHICH INCLUDED

28. NO. OF STORIES 1

29. BASEMENT? YES ( ) NO ( )

30. FOUNDATION MATERIAL

31. WALL CONSTRUCTION
wooden frame

32. ROOF TYPE AND MATERIAL
pitched/dormer asp. shingle

33. NO. OF BAYS
FRONT 3 SIDE 6

34. WALL TREATMENT
wooden siding

35. PLAN SHAPE rec.

36. CHANGES (EXPLAIN IN NO. 42) ADDITION ( ) ALTERED (X) MOVED ( )

37. CONDITION
INTERIOR_____
EXTERIOR excellent

38. PRESERVATION UNDERWAY? YES ( ) NO (X)

39. ENDANGERED? BY WHAT? YES ( ) NO (X)

40. VISIBLE FROM PUBLIC ROAD? YES (X) NO ( )

41. DISTANCE FROM AND FRONTAGE ON ROAD

42. FURTHER DESCRIPTION OF IMPORTANT FEATURES

enclosed back porch
detached garage - fireplace on east
4 small windows over front door
stained glass upper sash on other windows
4 ionic columns

7-10

PHOTO MUST BE PROVIDED

43. HISTORY AND SIGNIFICANCE

44. DESCRIPTION OF ENVIRONMENT AND OUTBUILDINGS

45. SOURCES OF INFORMATION

46. PREPARED BY

47. ORGANIZATION

48. DATE

49. REVISION DATE(S)



ST AS-007-454

MISSOURI OFFICE OF HISTORIC PRESERVATION

ARCHITECTURAL/HISTORIC INVENTORY SURVEY FORM

1. NO.

2 COUNTY
Scott

3. LOCATION OF NEGATIVES

4. PRESENT LOCAL NAME(S) OR DESIGNATION(S)

5. OTHER NAME(S)

6. SPECIFIC LEGAL LOCATION
TOWNSHIP_____ RANGE_____ SECTION _____
IF CITY OR TOWN, STREET ADDRESS
Pine Street

7. CITY OR TOWN IF RURAL, VICINITY
Scott City

8. DESCRIPTION OF LOCATION

9. COORDINATES UTM
LAT
LONG

10. SITE ( ) STRUCTURE ( )
BUILDING (X) OBJECT ( )

11. ON NATIONAL REGISTER? YES ( ) NO (X)

12. IS IT ELIGIBLE? YES ( ) NO (X)

13. PART OF ESTAB. HIST. DISTRICT? YES ( ) NO (X)

14. DISTRICT POTENTIAL? YES ( ) NO (X)

15. NAME OF ESTABLISHED DISTRICT

16. THEMATIC CATEGORY
Residential

17. DATE(S) OR PERIOD
1970's

18. STYLE OR DESIGN
Ranch

19. ARCHITECT OR ENGINEER

20. CONTRACTOR OR BUILDER

21. ORIGINAL USE, IF APPARENT
Residential

22. PRESENT USE
Residential

23. OWNERSHIP PUBLIC ( ) PRIVATE (X)

24. OWNER'S NAME AND ADDRESS IF KNOWN

25. OPEN TO PUBLIC? YES ( ) NO (X)

26. LOCAL CONTACT PERSON OR ORGANIZATION

27. OTHER SURVEYS IN WHICH INCLUDED

28. NO. OF STORIES 1

29. BASEMENT? YES ( ) NO (X)

30. FOUNDATION MATERIAL
poured

31. WALL CONSTRUCTION
wooden frame

32. ROOF TYPE AND MATERIAL
low pitched/asp. sh.

33. NO. OF BAYS
FRONT 5 SIDE

34. WALL TREATMENT facade
brick varigated

35. PLAN SHAPE rec.

36. CHANGES (EXPLAIN IN NO. 42) ADDITION ( ) ALTERED ( ) MOVED ( )

37. CONDITION
INTERIOR_____
EXTERIOR excellent

38. PRESERVATION UNDERWAY? YES ( ) NO (X)

39. ENDANGERED? BY WHAT? YES ( ) NO (X)

40. VISIBLE FROM PUBLIC ROAD? YES (X) NO ( )

41. DISTANCE FROM AND FRONTAGE ON ROAD

42. FURTHER DESCRIPTION OF IMPORTANT FEATURES

PHOTO MUST BE PROVIDED
7-7

43. HISTORY AND SIGNIFICANCE

44. DESCRIPTION OF ENVIRONMENT AND OUTBUILDINGS

45. SOURCES OF INFORMATION

46. PREPARED BY

47. ORGANIZATION

48. DATE | 49. REVISION DATE(S)



ST-AS-007-455

MISSOURI OFFICE OF HISTORIC PRESERVATION

ARCHITECTURAL/HISTORIC INVENTORY SURVEY FORM

1. NO.

2. COUNTY
Scott

3. LOCATION OF NEGATIVES

4. PRESENT LOCAL NAME(S) OR DESIGNATION(S)

5. OTHER NAME(S)

6. SPECIFIC LEGAL LOCATION
TOWNSHIP_____ RANGE_____ SECTION _____
IF CITY OR TOWN, STREET ADDRESS
Pine Street

7. CITY OR TOWN IF RURAL, VICINITY
Scott City

8. DESCRIPTION OF LOCATION

9. COORDINATES UTM
LAT
LONG

10. SITE ( ) STRUCTURE ( )
BUILDING ( ) OBJECT (X)

11. ON NATIONAL REGISTER? YES ( ) NO (X)

12. IS IT ELIGIBLE? YES ( ) NO (X)

13. PART OF ESTAB. HIST. DISTRICT? YES ( ) NO (X)

14. DISTRICT POTENTIAL? YES ( ) NO (X)

15. NAME OF ESTABLISHED DISTRICT

16. THEMATIC CATEGORY
Residence

17. DATE(S) OR PERIOD
1920's

18. STYLE OR DESIGN
Folk

19. ARCHITECT OR ENGINEER

20. CONTRACTOR OR BUILDER

21. ORIGINAL USE, IF APPARENT
Residence

22. PRESENT USE
Residence

23. OWNERSHIP PUBLIC ( ) PRIVATE (X)

24. OWNER'S NAME AND ADDRESS IF KNOWN
Davidson

25. OPEN TO PUBLIC? YES ( ) NO (X)

26. LOCAL CONTACT PERSON OR ORGANIZATION

27. OTHER SURVEYS IN WHICH INCLUDED

28. NO. OF STORIES 1 1/2

29. BASEMENT? YES (X) NO ( )

30. FOUNDATION MATERIAL
concrete

31. WALL CONSTRUCTION
wood frame

32. ROOF TYPE AND MATERIAL
dormer, steep pitched asp. shingle

33. NO. OF BAYS
FRONT 3 SIDE

34. WALL TREATMENT
asp. shingle

35. PLAN SHAPE cube

36. CHANGES (EXPLAIN IN NO. 42) ADDITION ( ) ALTERED ( ) MOVED ( )

37. CONDITION
INTERIOR_____
EXTERIOR good

38. PRESERVATION UNDERWAY? YES (X) NO ( )

39. ENDANGERED? BY WHAT? YES ( ) NO (X)

40. VISIBLE FROM PUBLIC ROAD? YES (X) NO ( )

41. DISTANCE FROM AND FRONTAGE ON ROAD

42. FURTHER DESCRIPTION OF IMPORTANT FEATURES

Transom over front door.

7-6

PHOTO MUST BE PROVIDED

43. HISTORY AND SIGNIFICANCE

44. DESCRIPTION OF ENVIRONMENT AND OUTBUILDINGS

45. SOURCES OF INFORMATION

46. PREPARED BY

47. ORGANIZATION

48. DATE | 49. REVISION DATE(S)



ST AS 007-456

MISSOURI OFFICE OF HISTORIC PRESERVATION

ARCHITECTURAL/HISTORIC INVENTORY SURVEY FORM

1. NO.

2. COUNTY
Scott

3. LOCATION OF NEGATIVES

4. PRESENT LOCAL NAME(S) OR DESIGNATION(S)

5. OTHER NAME(S)

6. SPECIFIC LEGAL LOCATION
TOWNSHIP_____ RANGE_____ SECTION _____
IF CITY OR TOWN, STREET ADDRESS
Pine Street

7. CITY OR TOWN IF RURAL, VICINITY
Scott City

8. DESCRIPTION OF LOCATION

9. COORDINATES UTM
LAT
LONG

10. SITE ( ) STRUCTURE ( )
BUILDING (X) OBJECT ( )

11. ON NATIONAL REGISTER? YES ( ) NO (X)

12. IS IT ELIGIBLE? YES ( ) NO (X)

13. PART OF ESTAB. HIST. DISTRICT? YES ( ) NO (X)

14. DISTRICT POTENTIAL? YES ( ) NO (X)

15. NAME OF ESTABLISHED DISTRICT

16. THEMATIC CATEGORY
Residence

17. DATE(S) OR PERIOD
1940's

18. STYLE OR DESIGN
cont.

19. ARCHITECT OR ENGINEER

20. CONTRACTOR OR BUILDER

21. ORIGINAL USE, IF APPARENT
Residence

22. PRESENT USE
Residence

23. OWNERSHIP PUBLIC ( )
Ifiert PRIVATE (X)

24. OWNER'S NAME AND ADDRESS IF KNOWN

25. OPEN TO PUBLIC? YES ( ) NO (X)

26. LOCAL CONTACT PERSON OR ORGANIZATION

27. OTHER SURVEYS IN WHICH INCLUDED

28. NO. OF STORIES 1

29. BASEMENT? YES ( ) NO (X)

30. FOUNDATION MATERIAL
?

31. WALL CONSTRUCTION
wooden frame

32. ROOF TYPE AND MATERIAL
low pitched

33. NO. OF BAYS
FRONT 4 SIDE

34. WALL TREATMENT
alum. siding

35. PLAN SHAPE rec.

36. CHANGES (EXPLAIN IN NO. 42) ADDITION (X) ALTERED ( ) MOVED ( )

37. CONDITION
INTERIOR_____
EXTERIOR_____

38. PRESERVATION UNDERWAY? YES ( ) NO (X)

39. ENDANGERED? BY WHAT? YES ( ) NO (X)

40. VISIBLE FROM PUBLIC ROAD? YES (X) NO ( )

41. DISTANCE FROM AND FRONTAGE ON ROAD

42. FURTHER DESCRIPTION OF IMPORTANT FEATURES

Add to east side
Detatched garage

PHOTO MUST BE PROVIDED
7-4

43. HISTORY AND SIGNIFICANCE

44. DESCRIPTION OF ENVIRONMENT AND OUTBUILDINGS

45. SOURCES OF INFORMATION

46. PREPARED BY

47. ORGANIZATION

48. DATE | 49. REVISION DATE(S)



ST AS 007-457

MISSOURI OFFICE OF HISTORIC PRESERVATION

ARCHITECTURAL/HISTORIC INVENTORY SURVEY FORM

1. NO.

2. COUNTY Scott

3. LOCATION OF NEGATIVES

4. PRESENT LOCAL NAME(S) OR DESIGNATION(S)

5. OTHER NAME(S)

6. SPECIFIC LEGAL LOCATION
TOWNSHIP_____ RANGE_____ SECTION _____
IF CITY OR TOWN, STREET ADDRESS
Pine

7. CITY OR TOWN IF RURAL, VICINITY
Scott City

8. DESCRIPTION OF LOCATION

9. COORDINATES UTM
LAT
LONG

10. SITE ( ) STRUCTURE ( )
BUILDING (X) OBJECT ( )

11. ON NATIONAL REGISTER ? YES ( ) NO (X)

12. IS IT ELIGIBLE ? YES ( ) NO (X)

13. PART OF ESTAB. HIST. DISTRICT ? YES ( ) NO (X)

14. DISTRICT POTENTIAL ? YES ( ) NO (X)

15. NAME OF ESTABLISHED DISTRICT

16. THEMATIC CATEGORY
Resident

17. DATE(S) OR PERIOD
1950-60

18. STYLE OR DESIGN
Ranch

19. ARCHITECT OR ENGINEER

20. CONTRACTOR OR BUILDER

21. ORIGINAL USE, IF APPARENT
Residence

22. PRESENT USE
Residence

23. OWNERSHIP PUBLIC ( ) PRIVATE (X)

24. OWNER'S NAME AND ADDRESS IF KNOWN

25. OPEN TO PUBLIC ? YES ( ) NO (X)

26. LOCAL CONTACT PERSON OR ORGANIZATION

27. OTHER SURVEYS IN WHICH INCLUDED

28. NO. OF STORIES 1

29. BASEMENT ? YES (X) NO ( )

30. FOUNDATION MATERIAL
Concrete

31. WALL CONSTRUCTION
Frame

32. ROOF TYPE AND MATERIAL
Ranch

33. NO. OF BAYS FRONT 3 SIDE 2

34. WALL TREATMENT
Asb. Siding

35. PLAN SHAPE Rect.

36. CHANGES (EXPLAIN IN NO. 42) ADDITION ( ) ALTERED ( ) MOVED ( )

37. CONDITION
INTERIOR Excellent
EXTERIOR Excellent

38. PRESERVATION UNDERWAY ? YES ( ) NO (X)

39. ENDANGERED ? BY WHAT ? YES ( ) NO (X)

40. VISIBLE FROM PUBLIC ROAD ? YES (X) NO ( )

41. DISTANCE FROM AND FRONTAGE ON ROAD

42. FURTHER DESCRIPTION OF IMPORTANT FEATURES

PHOTO MUST BE PROVIDED
6-21

43. HISTORY AND SIGNIFICANCE

44. DESCRIPTION OF ENVIRONMENT AND OUTBUILDINGS

45. SOURCES OF INFORMATION

46. PREPARED BY

47. ORGANIZATION

48. DATE

49. REVISION DATE(S)



ST-AS-007-458

MISSOURI OFFICE OF HISTORIC PRESERVATION

ARCHITECTURAL/HISTORIC INVENTORY SURVEY FORM

1. NO.

2. COUNTY: Scott

3. LOCATION OF NEGATIVES

4. PRESENT LOCAL NAME(S) OR DESIGNATION(S)

5. OTHER NAME(S)

6. SPECIFIC LEGAL LOCATION
TOWNSHIP_____ RANGE_____ SECTION _____
IF CITY OR TOWN, STREET ADDRESS: Pine & 8th St.

7. CITY OR TOWN IF RURAL, VICINITY: Scott City

8. DESCRIPTION OF LOCATION

9. COORDINATES UTM
LAT
LONG

10. SITE ( ) STRUCTURE ( )
BUILDING ( ) OBJECT (X)

11. ON NATIONAL REGISTER? YES ( ) NO (X)

12. IS IT ELIGIBLE? YES ( ) NO (X)

13. PART OF ESTAB. HIST. DISTRICT? YES ( ) NO (X)

14. DISTRICT POTENTIAL? YES ( ) NO (X)

15. NAME OF ESTABLISHED DISTRICT

16. THEMATIC CATEGORY: Resident

17. DATE(S) OR PERIOD: 1950

18. STYLE OR DESIGN: Trailer

19. ARCHITECT OR ENGINEER

20. CONTRACTOR OR BUILDER

21. ORIGINAL USE, IF APPARENT: Residence

22. PRESENT USE: Residence

23. OWNERSHIP PUBLIC ( ) PRIVATE (X)

24. OWNER'S NAME AND ADDRESS IF KNOWN

25. OPEN TO PUBLIC? YES ( ) NO (X)

26. LOCAL CONTACT PERSON OR ORGANIZATION

27. OTHER SURVEYS IN WHICH INCLUDED

28. NO. OF STORIES: 1

29. BASEMENT? YES ( ) NO (X)

30. FOUNDATION MATERIAL: Concrete Block

31. WALL CONSTRUCTION: Metal

32. ROOF TYPE AND MATERIAL: Metal

33. NO. OF BAYS FRONT 1 SIDE 4

34. WALL TREATMENT: Metal

35. PLAN SHAPE: Rect.

36. CHANGES (EXPLAIN IN NO. 42) ADDITION ( ) ALTERED (X) MOVED ( )

37. CONDITION INTERIOR: Good EXTERIOR: Good

38. PRESERVATION UNDERWAY? YES ( ) NO (X)

39. ENDANGERED? BY WHAT? YES ( ) NO (X)

40. VISIBLE FROM PUBLIC ROAD? YES (X) NO ( )

41. DISTANCE FROM AND FRONTAGE ON ROAD

42. FURTHER DESCRIPTION OF IMPORTANT FEATURES

6-15 PHOTO MUST BE PROVIDED

43. HISTORY AND SIGNIFICANCE

44. DESCRIPTION OF ENVIRONMENT AND OUTBUILDINGS

45. SOURCES OF INFORMATION

46. PREPARED BY

47. ORGANIZATION

48. DATE

49. REVISION DATE(S)

ST·AS 007-459

MISSOURI OFFICE OF HISTORIC PRESERVATION

ARCHITECTURAL/HISTORIC INVENTORY SURVEY FORM

1. NO.

2. COUNTY Scott

3. LOCATION OF NEGATIVES

4. PRESENT LOCAL NAME(S) OR DESIGNATION(S)

5. OTHER NAME(S)

6. SPECIFIC LEGAL LOCATION
TOWNSHIP _____ RANGE _____ SECTION _____
IF CITY OR TOWN, STREET ADDRESS
218 Ruth

7. CITY OR TOWN IF RURAL, VICINITY
Scott City

8. DESCRIPTION OF LOCATION

9. COORDINATES UTM
LAT
LONG

10. SITE ( ) STRUCTURE ( )
BUILDING (X) OBJECT ( )

11. ON NATIONAL REGISTER? YES ( ) NO (X)

12. IS IT ELIGIBLE? YES ( ) NO (X)

13. PART OF ESTAB. HIST. DISTRICT? YES ( ) NO (X)

14. DISTRICT POTENTIAL? YES ( ) NO (X)

15. NAME OF ESTABLISHED DISTRICT

16. THEMATIC CATEGORY
resident

17. DATE(S) OR PERIOD
1960's - late

18. STYLE OR DESIGN
contemp/ranch

19. ARCHITECT OR ENGINEER

20. CONTRACTOR OR BUILDER

21. ORIGINAL USE, IF APPARENT
resident

22. PRESENT USE
resident

23. OWNERSHIP PUBLIC ( ) PRIVATE (X)

24. OWNER'S NAME AND ADDRESS IF KNOWN

25. OPEN TO PUBLIC? YES ( ) NO (X)

26. LOCAL CONTACT PERSON OR ORGANIZATION

27. OTHER SURVEYS IN WHICH INCLUDED

28. NO. OF STORIES 1

29. BASEMENT? YES ( ) NO (X)

30. FOUNDATION MATERIAL
concrete

31. WALL CONSTRUCTION
frame

32. ROOF TYPE AND MATERIAL
pitched asph. shingle

33. NO. OF BAYS
FRONT 3 SIDE 2

34. WALL TREATMENT
alum. siding

35. PLAN SHAPE rect.

36. CHANGES (EXPLAIN IN NO. 42) ADDITION ( ) ALTERED ( ) MOVED ( )

37. CONDITION
INTERIOR excellent
EXTERIOR excellent

38. PRESERVATION UNDERWAY? YES ( ) NO (X)

39. ENDANGERED? BY WHAT? YES ( ) NO (X)

40. VISIBLE FROM PUBLIC ROAD? YES (X) NO ( )

41. DISTANCE FROM AND FRONTAGE ON ROAD

42. FURTHER DESCRIPTION OF IMPORTANT FEATURES

PHOTO MUST BE PROVIDED 21-2

43. HISTORY AND SIGNIFICANCE

44. DESCRIPTION OF ENVIRONMENT AND OUTBUILDINGS

45. SOURCES OF INFORMATION

46. PREPARED BY

47. ORGANIZATION

48. DATE 49. REVISION DATE(S)



ST AS 007-460

MISSOURI OFFICE OF HISTORIC PRESERVATION

ARCHITECTURAL/HISTORIC INVENTORY SURVEY FORM

1. NO.

2. COUNTY: Scott

3. LOCATION OF NEGATIVES

4. PRESENT LOCAL NAME(S) OR DESIGNATION(S)

5. OTHER NAME(S)

6. SPECIFIC LEGAL LOCATION
TOWNSHIP_____ RANGE_____ SECTION _____
IF CITY OR TOWN, STREET ADDRESS: Ruth and First

7. CITY OR TOWN IF RURAL, VICINITY: Scott City

8. DESCRIPTION OF LOCATION

9. COORDINATES UTM
LAT
LONG

10. SITE ( ) STRUCTURE ( )
BUILDING ( ) OBJECT (X)

11. ON NATIONAL REGISTER? YES ( ) NO (X)

12. IS IT ELIGIBLE? YES ( ) NO (X)

13. PART OF ESTAB. HIST. DISTRICT? YES ( ) NO (X)

14. DISTRICT POTENTIAL? YES ( ) NO (X)

15. NAME OF ESTABLISHED DISTRICT

16. THEMATIC CATEGORY: resident

17. DATE(S) OR PERIOD: 1970's

18. STYLE OR DESIGN: trailer

19. ARCHITECT OR ENGINEER

20. CONTRACTOR OR BUILDER

21. ORIGINAL USE, IF APPARENT: resident

22. PRESENT USE: resident

23. OWNERSHIP PUBLIC ( ) PRIVATE (X)

24. OWNER'S NAME AND ADDRESS IF KNOWN

25. OPEN TO PUBLIC? YES ( ) NO (X)

26. LOCAL CONTACT PERSON OR ORGANIZATION

27. OTHER SURVEYS IN WHICH INCLUDED

28. NO. OF STORIES: 1

29. BASEMENT? YES ( ) NO (X)

30. FOUNDATION MATERIAL: block

31. WALL CONSTRUCTION: steel

32. ROOF TYPE AND MATERIAL: low-slightly raised

33. NO. OF BAYS FRONT 7 SIDE 1 dbl.

34. WALL TREATMENT: steel & alum

35. PLAN SHAPE: rect.

36. CHANGES (EXPLAIN IN NO. 42) ADDITION ( ) ALTERED ( ) MOVED ( )

37. CONDITION
INTERIOR_____
EXTERIOR: excellent

38. PRESERVATION UNDERWAY? YES ( ) NO (X)

39. ENDANGERED? BY WHAT? YES ( ) NO (X)

40. VISIBLE FROM PUBLIC ROAD? YES (X) NO ( )

41. DISTANCE FROM AND FRONTAGE ON ROAD

42. FURTHER DESCRIPTION OF IMPORTANT FEATURES

PHOTO MUST BE PROVIDED 21-19

43. HISTORY AND SIGNIFICANCE

44. DESCRIPTION OF ENVIRONMENT AND OUTBUILDINGS

45. SOURCES OF INFORMATION

46. PREPARED BY

47. ORGANIZATION

48. DATE

49. REVISION DATE(S)



ST AS 007-461

MISSOURI OFFICE OF HISTORIC PRESERVATION

ARCHITECTURAL/HISTORIC INVENTORY SURVEY FORM

1. NO.

2. COUNTY: Scott

3. LOCATION OF NEGATIVES

4. PRESENT LOCAL NAME(S) OR DESIGNATION(S)

5. OTHER NAME(S)

6. SPECIFIC LEGAL LOCATION
TOWNSHIP_____ RANGE_____ SECTION _____
IF CITY OR TOWN, STREET ADDRESS: Ruth and First

7. CITY OR TOWN IF RURAL, VICINITY: Scott City

8. DESCRIPTION OF LOCATION

9. COORDINATES UTM
LAT
LONG

10. SITE ( ) STRUCTURE ( )
BUILDING (X) OBJECT ( )

11. ON NATIONAL REGISTER? YES ( ) NO (X)

12. IS IT ELIGIBLE? YES ( ) NO (X)

13. PART OF ESTAB. HIST. DISTRICT? YES ( ) NO (X)

14. DISTRICT POTENTIAL? YES ( ) NO (X)

15. NAME OF ESTABLISHED DISTRICT

16. THEMATIC CATEGORY: Garage

17. DATE(S) OR PERIOD: 1940

18. STYLE OR DESIGN: Garage

19. ARCHITECT OR ENGINEER

20. CONTRACTOR OR BUILDER

21. ORIGINAL USE, IF APPARENT: commercial

22. PRESENT USE: garage

23. OWNERSHIP PUBLIC ( ) PRIVATE (X)

24. OWNER'S NAME AND ADDRESS IF KNOWN

25. OPEN TO PUBLIC? YES ( ) NO (X)

26. LOCAL CONTACT PERSON OR ORGANIZATION

27. OTHER SURVEYS IN WHICH INCLUDED

28. NO. OF STORIES: 1

29. BASEMENT? YES ( ) NO (X)

30. FOUNDATION MATERIAL: not observed

31. WALL CONSTRUCTION: wooden frame

32. ROOF TYPE AND MATERIAL: pitched

33. NO. OF BAYS FRONT 3 SIDE 2

34. WALL TREATMENT: asb. shingle

35. PLAN SHAPE: rect.

36. CHANGES (EXPLAIN IN NO. 42) ADDITION (X) ALTERED ( ) MOVED ( )

37. CONDITION
INTERIOR_____
EXTERIOR good

38. PRESERVATION UNDERWAY? YES ( ) NO (X)

39. ENDANGERED? BY WHAT? YES ( ) NO (X)

40. VISIBLE FROM PUBLIC ROAD? YES (X) NO ( )

41. DISTANCE FROM AND FRONTAGE ON ROAD

42. FURTHER DESCRIPTION OF IMPORTANT FEATURES

PHOTO MUST BE PROVIDED 21-17

43. HISTORY AND SIGNIFICANCE

44. DESCRIPTION OF ENVIRONMENT AND OUTBUILDINGS

45. SOURCES OF INFORMATION

46. PREPARED BY

47. ORGANIZATION

48. DATE

49. REVISION DATE(S)


Carp ter

ST-S-007-462

MISSOURI OFFICE OF HISTORIC PRESERVATION

ARCHITECTURAL/HISTORIC INVENTORY SURVEY FORM

1. NO.

2. COUNTY Scott

3. LOCATION OF NEGATIVES

4. PRESENT LOCAL NAME(S) OR DESIGNATION(S)

5. OTHER NAME(S)

6. SPECIFIC LEGAL LOCATION
TOWNSHIP_____ RANGE_____ SECTION _____
IF CITY OR TOWN, STREET ADDRESS
Ruth & 2nd - SE

7. CITY OR TOWN IF RURAL, VICINITY
Scott City

8. DESCRIPTION OF LOCATION

9. COORDINATES UTM
LAT
LONG

10. SITE ( ) STRUCTURE ( )
BUILDING (X) OBJECT ( )

11. ON NATIONAL REGISTER? YES ( ) NO (X)

12. IS IT ELIGIBLE? YES ( ) NO (X)

13. PART OF ESTAB. HIST. DISTRICT? YES ( ) NO (X)

14. DISTRICT POTENTIAL? YES ( ) NO (X)

15. NAME OF ESTABLISHED DISTRICT

16. THEMATIC CATEGORY
resident

17. DATE(S) OR PERIOD
1930's

18. STYLE OR DESIGN
cont.

19. ARCHITECT OR ENGINEER

20. CONTRACTOR OR BUILDER

21. ORIGINAL USE, IF APPARENT
resident

22. PRESENT USE
resident

23. OWNERSHIP PUBLIC ( ) PRIVATE (X)

24. OWNER'S NAME AND ADDRESS IF KNOWN

25. OPEN TO PUBLIC? YES ( ) NO (X)

26. LOCAL CONTACT PERSON OR ORGANIZATION

27. OTHER SURVEYS IN WHICH INCLUDED

28. NO. OF STORIES 1

29. BASEMENT? YES (X) NO ( )

30. FOUNDATION MATERIAL
block

31. WALL CONSTRUCTION
wood frame

32. ROOF TYPE AND MATERIAL
pitched asb. shingle

33. NO. OF BAYS
FRONT 2 SIDE 2

34. WALL TREATMENT
asb. siding

35. PLAN SHAPE Tee

36. CHANGES (EXPLAIN IN NO. 42) ADDITION ( ) ALTERED ( ) MOVED ( )

37. CONDITION
INTERIOR_____
EXTERIOR good

38. PRESERVATION UNDERWAY? YES ( ) NO (X)

39. ENDANGERED? BY WHAT? YES ( ) NO (X)

40. VISIBLE FROM PUBLIC ROAD? YES (X) NO ( )

41. DISTANCE FROM AND FRONTAGE ON ROAD

42. FURTHER DESCRIPTION OF IMPORTANT FEATURES

front entrance

alum. awning

PHOTO MUST BE PROVIDED

21-21

43. HISTORY AND SIGNIFICANCE

44. DESCRIPTION OF ENVIRONMENT AND OUTBUILDINGS

45. SOURCES OF INFORMATION

46. PREPARED BY

47. ORGANIZATION

48. DATE

49. REVISION DATE(S)



ST-AS-007-473

MISSOURI OFFICE OF HISTORIC PRESERVATION

ARCHITECTURAL/HISTORIC INVENTORY SURVEY FORM

1. NO.

2. COUNTY Scott

3. LOCATION OF NEGATIVES

4. PRESENT LOCAL NAME(S) OR DESIGNATION(S)

5. OTHER NAME(S)

6. SPECIFIC LEGAL LOCATION
TOWNSHIP_____ RANGE_____ SECTION _____
IF CITY OR TOWN, STREET ADDRESS

7. CITY OR TOWN IF RURAL, VICINITY
1203 Sound St.

8. DESCRIPTION OF LOCATION
Scott City

9. COORDINATES UTM
LAT
LONG

10. SITE ( ) STRUCTURE ( )
BUILDING (X) OBJECT ( )

11. ON NATIONAL REGISTER? YES ( ) NO (X)

12. IS IT ELIGIBLE? YES ( ) NO (X)

13. PART OF ESTAB. HIST. DISTRICT? YES ( ) NO (X)

14. DISTRICT POTENTIAL? YES ( ) NO (X)

15. NAME OF ESTABLISHED DISTRICT

16. THEMATIC CATEGORY
resident

17. DATE(S) OR PERIOD
1910's

18. STYLE OR DESIGN
folk

19. ARCHITECT OR ENGINEER

20. CONTRACTOR OR BUILDER

21. ORIGINAL USE, IF APPARENT
resident

22. PRESENT USE
resident

23. OWNERSHIP PUBLIC ( ) PRIVATE (X)

24. OWNER'S NAME AND ADDRESS IF KNOWN

25. OPEN TO PUBLIC? YES ( ) NO (X)

26. LOCAL CONTACT PERSON OR ORGANIZATION

27. OTHER SURVEYS IN WHICH INCLUDED

28. NO. OF STORIES 1

29. BASEMENT? YES ( ) NO (X)

30. FOUNDATION MATERIAL
block facade

31. WALL CONSTRUCTION
frame

32. ROOF TYPE AND MATERIAL
pitched asph. shingl

33. NO. OF BAYS
FRONT 3 SIDE

34. WALL TREATMENT
wooden siding

35. PLAN SHAPE L shape

36. CHANGES (EXPLAIN IN NO. 42) ADDITION ( ) ALTERED (X) MOVED ( )

37. CONDITION
INTERIOR_____
EXTERIOR good

38. PRESERVATION UNDERWAY? YES ( ) NO (X)

39. ENDANGERED? BY WHAT? YES ( ) NO (X)

40. VISIBLE FROM PUBLIC ROAD? YES (X) NO ( )

41. DISTANCE FROM AND FRONTAGE ON ROAD

42. FURTHER DESCRIPTION OF IMPORTANT FEATURES

Enclosed front and back porches

PHOTO MUST BE PROVIDED 21-12

43. HISTORY AND SIGNIFICANCE

44. DESCRIPTION OF ENVIRONMENT AND OUTBUILDINGS

45. SOURCES OF INFORMATION

46. PREPARED BY

47. ORGANIZATION

48. DATE

49. REVISION DATE(S)



ST-AS-007-463

MISSOURI OFFICE OF HISTORIC PRESERVATION

ARCHITECTURAL/HISTORIC INVENTORY SURVEY FORM

1. NO.

2. COUNTY
Scott

3. LOCATION OF NEGATIVES

4. PRESENT LOCAL NAME(S) OR DESIGNATION(S)

5. OTHER NAME(S)

6. SPECIFIC LEGAL LOCATION
TOWNSHIP_____ RANGE_____ SECTION_____
IF CITY OR TOWN, STREET ADDRESS
406 State St.

7. CITY OR TOWN IF RURAL, VICINITY
Scott City

8. DESCRIPTION OF LOCATION

9. COORDINATES UTM
LAT
LONG

10. SITE ( ) STRUCTURE ( )
BUILDING (X) OBJECT ( )

11. ON NATIONAL REGISTER? YES ( ) NO (X)

12. IS IT ELIGIBLE? YES ( ) NO (X)

13. PART OF ESTAB. HIST. DISTRICT? YES ( ) NO (X)

14. DISTRICT POTENTIAL? YES ( ) NO (X)

15. NAME OF ESTABLISHED DISTRICT

16. THEMATIC CATEGORY
Resident

17. DATE(S) OR PERIOD
1920's

18. STYLE OR DESIGN
Folk-Frame

19. ARCHITECT OR ENGINEER

20. CONTRACTOR OR BUILDER

21. ORIGINAL USE, IF APPARENT
Resident

22. PRESENT USE
Resident

23. OWNERSHIP PUBLIC ( ) PRIVATE (X)

24. OWNER'S NAME AND ADDRESS IF KNOWN

25. OPEN TO PUBLIC? YES ( ) NO (X)

26. LOCAL CONTACT PERSON OR ORGANIZATION

27. OTHER SURVEYS IN WHICH INCLUDED

28. NO. OF STORIES 1

29. BASEMENT? YES ( ) NO (X)

30. FOUNDATION MATERIAL
Concrete

31. WALL CONSTRUCTION
Wooden Frame

32. ROOF TYPE AND MATERIAL
Gable, hipped As/Shingle

33. NO. OF BAYS
FRONT 3 SIDE 7

34. WALL TREATMENT
Alum. Siding

35. PLAN SHAPE Sq.

36. CHANGES (EXPLAIN IN NO. 42) ADDITION (X) ALTERED (X) MOVED ( )

37. CONDITION
INTERIOR Good
EXTERIOR Good

38. PRESERVATION UNDERWAY? YES ( ) NO (X)

39. ENDANGERED? BY WHAT? YES ( ) NO (X)

40. VISIBLE FROM PUBLIC ROAD? YES (X) NO ( )

41. DISTANCE FROM AND FRONTAGE ON ROAD

42. FURTHER DESCRIPTION OF IMPORTANT FEATURES

Addition - Eastside
Enclosed Front porch

PHOTO MUST BE PROVIDED
T3-14

43. HISTORY AND SIGNIFICANCE

44. DESCRIPTION OF ENVIRONMENT AND OUTBUILDINGS

45. SOURCES OF INFORMATION

46. PREPARED BY

47. ORGANIZATION

48. DATE 49. REVISION DATE(S)



ST-AS-007-464

MISSOURI OFFICE OF HISTORIC PRESERVATION

ARCHITECTURAL/HISTORIC INVENTORY SURVEY FORM

1. NO.

2. COUNTY Scott

3. LOCATION OF NEGATIVES

4. PRESENT LOCAL NAME(S) OR DESIGNATION(S)

5. OTHER NAME(S)

6. SPECIFIC LEGAL LOCATION
TOWNSHIP_____ RANGE_____ SECTION _____
IF CITY OR TOWN, STREET ADDRESS
State St.

7. CITY OR TOWN IF RURAL, VICINITY
Scott City

8. DESCRIPTION OF LOCATION

9. COORDINATES UTM
LAT
LONG

10. SITE ( ) STRUCTURE ( )
BUILDING (X) OBJECT ( )

11. ON NATIONAL REGISTER? YES ( ) NO (X)

12. IS IT ELIGIBLE? YES ( ) NO (X)

13. PART OF ESTAB. HIST. DISTRICT? YES ( ) NO (X)

14. DISTRICT POTENTIAL? YES ( ) NO (X)

15. NAME OF ESTABLISHED DISTRICT

16. THEMATIC CATEGORY
Resident

17. DATE(S) OR PERIOD
1950's

18. STYLE OR DESIGN
Folk - Frame

19. ARCHITECT OR ENGINEER

20. CONTRACTOR OR BUILDER

21. ORIGINAL USE, IF APPARENT
Resident

22. PRESENT USE
Resident

23. OWNERSHIP PUBLIC ( ) PRIVATE (X)

24. OWNER'S NAME AND ADDRESS IF KNOWN

25. OPEN TO PUBLIC? YES ( ) NO (X)

26. LOCAL CONTACT PERSON OR ORGANIZATION

27. OTHER SURVEYS IN WHICH INCLUDED

28. NO. OF STORIES 1

29. BASEMENT? YES ( ) NO (X)

30. FOUNDATION MATERIAL
Concrete

31. WALL CONSTRUCTION
Wooden Frame

32. ROOF TYPE AND MATERIAL
Pitched - Asb. Shingle

33. NO. OF BAYS
FRONT 3 SIDE 3

34. WALL TREATMENT
Siding

35. PLAN SHAPE Cube

36. CHANGES (EXPLAIN IN NO. 42) ADDITION ( ) ALTERED ( ) MOVED ( )
None

37. CONDITION
INTERIOR_____
EXTERIOR Fair

38. PRESERVATION UNDERWAY? YES ( ) NO (X)

39. ENDANGERED? BY WHAT? YES ( ) NO (X)

40. VISIBLE FROM PUBLIC ROAD? YES (X) NO ( )

41. DISTANCE FROM AND FRONTAGE ON ROAD

42. FURTHER DESCRIPTION OF IMPORTANT FEATURES

13-16 PHOTO MUST BE PROVIDED

43. HISTORY AND SIGNIFICANCE

44. DESCRIPTION OF ENVIRONMENT AND OUTBUILDINGS

45. SOURCES OF INFORMATION

46. PREPARED BY

47. ORGANIZATION

48. DATE 49. REVISION DATE(S)



ST-AS-007-465

MISSOURI OFFICE OF HISTORIC PRESERVATION

ARCHITECTURAL/HISTORIC INVENTORY SURVEY FORM

1. NO.

2. COUNTY: Scott

3. LOCATION OF NEGATIVES

4. PRESENT LOCAL NAME(S) OR DESIGNATION(S)

5. OTHER NAME(S)

6. SPECIFIC LEGAL LOCATION
TOWNSHIP_____ RANGE_____ SECTION _____
IF CITY OR TOWN, STREET ADDRESS: State St.

7. CITY OR TOWN: Scott City IF RURAL, VICINITY

8. DESCRIPTION OF LOCATION

9. COORDINATES UTM
LAT
LONG

10. SITE ( ) STRUCTURE ( )
BUILDING ( ) OBJECT (X)

11. ON NATIONAL REGISTER? YES ( ) NO (X)

12. IS IT ELIGIBLE? YES ( ) NO (X)

13. PART OF ESTAB. HIST. DISTRICT? YES ( ) NO (X)

14. DISTRICT POTENTIAL? YES ( ) NO (X)

15. NAME OF ESTABLISHED DISTRICT

16. THEMATIC CATEGORY: Trailer (Res.)

17. DATE(S) OR PERIOD: 1970's

18. STYLE OR DESIGN: Trailer

19. ARCHITECT OR ENGINEER

20. CONTRACTOR OR BUILDER: Ramada

21. ORIGINAL USE, IF APPARENT: Resident

22. PRESENT USE

23. OWNERSHIP PUBLIC ( ) PRIVATE ( )

24. OWNER'S NAME AND ADDRESS IF KNOWN

25. OPEN TO PUBLIC? YES ( ) NO ( )

26. LOCAL CONTACT PERSON OR ORGANIZATION

27. OTHER SURVEYS IN WHICH INCLUDED

28. NO. OF STORIES: 1

29. BASEMENT? YES ( ) NO (X)

30. FOUNDATION MATERIAL: Block

31. WALL CONSTRUCTION: Steel

32. ROOF TYPE AND MATERIAL: Flat-Steel

33. NO. OF BAYS FRONT 4 SIDE 1

34. WALL TREATMENT: Alum.

35. PLAN SHAPE: Rect.

36. CHANGES (EXPLAIN IN NO. 42) ADDITION ( ) ALTERED ( ) MOVED ( )

37. CONDITION
INTERIOR_____
EXTERIOR: Poor

38. PRESERVATION UNDERWAY? YES ( ) NO (X)

39. ENDANGERED? BY WHAT? YES ( ) NO (X)

40. VISIBLE FROM PUBLIC ROAD? YES (X) NO ( )

41. DISTANCE FROM AND FRONTAGE ON ROAD

42. FURTHER DESCRIPTION OF IMPORTANT FEATURES

13-17 PHOTO MUST BE PROVIDED

43. HISTORY AND SIGNIFICANCE

44. DESCRIPTION OF ENVIRONMENT AND OUTBUILDINGS

45. SOURCES OF INFORMATION

46. PREPARED BY

47. ORGANIZATION

48. DATE 49. REVISION DATE(S)


MODGLIN
BRIGGS
FERRELL'S
CHEVROLET

ST-AS-007-466

MISSOURI OFFICE OF HISTORIC PRESERVATION

ARCHITECTURAL/HISTORIC INVENTORY SURVEY FORM

1. NO.

2. COUNTY: Scott

3. LOCATION OF NEGATIVES

4. PRESENT LOCAL NAME(S) OR DESIGNATION(S)

5. OTHER NAME(S)

6. SPECIFIC LEGAL LOCATION
TOWNSHIP_____ RANGE_____ SECTION_____
IF CITY OR TOWN, STREET ADDRESS: State Street

7. CITY OR TOWN IF RURAL, VICINITY: Scott City

8. DESCRIPTION OF LOCATION

9. COORDINATES UTM
LAT
LONG

10. SITE ( ) STRUCTURE ( )
BUILDING (X) OBJECT ( )

11. ON NATIONAL REGISTER? YES ( ) NO (X)

12. IS IT ELIGIBLE? YES ( ) NO (X)

13. PART OF ESTAB. HIST. DISTRICT? YES ( ) NO (X)

14. DISTRICT POTENTIAL? YES ( ) NO (X)

15. NAME OF ESTABLISHED DISTRICT

16. THEMATIC CATEGORY: Resident

17. DATE(S) OR PERIOD: 1960's

18. STYLE OR DESIGN: Contemp. (Rect. - Brick)

19. ARCHITECT OR ENGINEER

20. CONTRACTOR OR BUILDER

21. ORIGINAL USE, IF APPARENT: Resident

22. PRESENT USE: Resident

23. OWNERSHIP PUBLIC ( ) PRIVATE (X)

24. OWNER'S NAME AND ADDRESS IF KNOWN

25. OPEN TO PUBLIC? YES ( ) NO (X)

26. LOCAL CONTACT PERSON OR ORGANIZATION

27. OTHER SURVEYS IN WHICH INCLUDED

28. NO. OF STORIES: 1

29. BASEMENT? YES ( ) NO (X)

30. FOUNDATION MATERIAL: Concrete

31. WALL CONSTRUCTION: Wooden Frame

32. ROOF TYPE AND MATERIAL: Pitched Asb. Shingle

33. NO. OF BAYS FRONT 4 SIDE 3

34. WALL TREATMENT: Alum. Siding & Brick

35. PLAN SHAPE: Rect.

36. CHANGES (EXPLAIN IN NO. 42) ADDITION ( ) ALTERED ( ) MOVED ( )

37. CONDITION
INTERIOR_____
EXTERIOR: Good

38. PRESERVATION UNDERWAY? YES ( ) NO (X)

39. ENDANGERED? BY WHAT? YES ( ) NO (X)

40. VISIBLE FROM PUBLIC ROAD? YES (X) NO ( )

41. DISTANCE FROM AND FRONTAGE ON ROAD

42. FURTHER DESCRIPTION OF IMPORTANT FEATURES

PHOTO MUST BE PROVIDED 13-18

43. HISTORY AND SIGNIFICANCE

44. DESCRIPTION OF ENVIRONMENT AND OUTBUILDINGS

45. SOURCES OF INFORMATION

46. PREPARED BY

47. ORGANIZATION

48. DATE | 49. REVISION DATE(S)



ST AS 007-467

MISSOURI OFFICE OF HISTORIC PRESERVATION

ARCHITECTURAL/HISTORIC INVENTORY SURVEY FORM

1. NO.

2. COUNTY: Scott

3. LOCATION OF NEGATIVES

4. PRESENT LOCAL NAME(S) OR DESIGNATION(S): W.P. Perry

5. OTHER NAME(S)

6. SPECIFIC LEGAL LOCATION
TOWNSHIP_____ RANGE_____ SECTION_____
IF CITY OR TOWN, STREET ADDRESS: State

7. CITY OR TOWN IF RURAL, VICINITY: Scott City

8. DESCRIPTION OF LOCATION

9. COORDINATES UTM
LAT
LONG

10. SITE ( ) STRUCTURE ( )
BUILDING (X) OBJECT ( )

11. ON NATIONAL REGISTER? YES ( ) NO (X)

12. IS IT ELIGIBLE? YES ( ) NO (X)

13. PART OF ESTAB. HIST. DISTRICT? YES ( ) NO (X)

14. DISTRICT POTENTIAL? YES ( ) NO (X)

15. NAME OF ESTABLISHED DISTRICT

16. THEMATIC CATEGORY: Resident

17. DATE(S) OR PERIOD: 1930's

18. STYLE OR DESIGN: Folk-Frame

19. ARCHITECT OR ENGINEER

20. CONTRACTOR OR BUILDER

21. ORIGINAL USE, IF APPARENT: Resident

22. PRESENT USE: Resident

23. OWNERSHIP PUBLIC ( ) PRIVATE (X)

24. OWNER'S NAME AND ADDRESS IF KNOWN

25. OPEN TO PUBLIC? YES ( ) NO (X)

26. LOCAL CONTACT PERSON OR ORGANIZATION

27. OTHER SURVEYS IN WHICH INCLUDED

28. NO. OF STORIES: 1

29. BASEMENT? YES ( ) NO (X)

30. FOUNDATION MATERIAL: Concrete

31. WALL CONSTRUCTION: Wooden Frame

32. ROOF TYPE AND MATERIAL: Gable, Pitched Asb. Shingle

33. NO. OF BAYS FRONT 3 SIDE 4

34. WALL TREATMENT: Asb. Shingle Siding

35. PLAN SHAPE: Rect.

36. CHANGES (EXPLAIN IN NO. 42) ADDITION (X) ALTERED ( ) MOVED ( )

37. CONDITION
INTERIOR_____
EXTERIOR: Fair

38. PRESERVATION UNDERWAY? YES ( ) NO (X)

39. ENDANGERED? BY WHAT? YES ( ) NO (X)

40. VISIBLE FROM PUBLIC ROAD? YES (X) NO ( )

41. DISTANCE FROM AND FRONTAGE ON ROAD

42. FURTHER DESCRIPTION OF IMPORTANT FEATURES

Addition - East Side, Carport

13-2

PHOTO MUST BE PROVIDED

43. HISTORY AND SIGNIFICANCE

44. DESCRIPTION OF ENVIRONMENT AND OUTBUILDINGS

45. SOURCES OF INFORMATION

46. PREPARED BY

47. ORGANIZATION

48. DATE 49. REVISION DATE(S)



ST-AS-007-468

MISSOURI OFFICE OF HISTORIC PRESERVATION

ARCHITECTURAL/HISTORIC INVENTORY SURVEY FORM

1. NO.

2. COUNTY: Scott

3. LOCATION OF NEGATIVES

4. PRESENT LOCAL NAME(S) OR DESIGNATION(S)

5. OTHER NAME(S)

6. SPECIFIC LEGAL LOCATION
TOWNSHIP_____ RANGE_____ SECTION _____
IF CITY OR TOWN, STREET ADDRESS
State

7. CITY OR TOWN: Scott City IF RURAL, VICINITY

8. DESCRIPTION OF LOCATION

9. COORDINATES UTM
LAT
LONG

10. SITE ( ) STRUCTURE ( )
BUILDING ( ) OBJECT (X)

11. ON NATIONAL REGISTER? YES ( ) NO (X)

12. IS IT ELIGIBLE? YES ( ) NO (X)

13. PART OF ESTAB. HIST. DISTRICT? YES ( ) NO (X)

14. DISTRICT POTENTIAL? YES ( ) NO (X)

15. NAME OF ESTABLISHED DISTRICT

16. THEMATIC CATEGORY: Resident

17. DATE(S) OR PERIOD: 1970's

18. STYLE OR DESIGN: Trailer-Dbl.

19. ARCHITECT OR ENGINEER

20. CONTRACTOR OR BUILDER

21. ORIGINAL USE, IF APPARENT: Resident

22. PRESENT USE: Resident

23. OWNERSHIP PUBLIC ( ) PRIVATE (X)

24. OWNER'S NAME AND ADDRESS IF KNOWN

25. OPEN TO PUBLIC? YES ( ) NO (X)

26. LOCAL CONTACT PERSON OR ORGANIZATION

27. OTHER SURVEYS IN WHICH INCLUDED

28. NO. OF STORIES: 1

29. BASEMENT? YES (X) NO ( )

30. FOUNDATION MATERIAL: Block-Brick

31. WALL CONSTRUCTION: Alum-Steel

32. ROOF TYPE AND MATERIAL: Low Pitched - Front Gable

33. NO. OF BAYS FRONT 5 SIDE 2

34. WALL TREATMENT: Alum. Siding

35. PLAN SHAPE: Rect.

36. CHANGES (EXPLAIN IN NO. 42) ADDITION (X) ALTERED ( ) MOVED ( )
F. Porch

37. CONDITION
INTERIOR_____
EXTERIOR Excellent

38. PRESERVATION UNDERWAY? YES ( ) NO (X)

39. ENDANGERED? BY WHAT? YES ( ) NO (X)

40. VISIBLE FROM PUBLIC ROAD? YES (X) NO ( )

41. DISTANCE FROM AND FRONTAGE ON ROAD

42. FURTHER DESCRIPTION OF IMPORTANT FEATURES

13-3 PHOTO MUST BE PROVIDED

43. HISTORY AND SIGNIFICANCE

44. DESCRIPTION OF ENVIRONMENT AND OUTBUILDINGS

45. SOURCES OF INFORMATION

46. PREPARED BY

47. ORGANIZATION

48. DATE 49. REVISION DATE(S)



ST-AS-007-469

MISSOURI OFFICE OF HISTORIC PRESERVATION

ARCHITECTURAL/HISTORIC INVENTORY SURVEY FORM

1. NO.

2. COUNTY: Scott

3. LOCATION OF NEGATIVES

4. PRESENT LOCAL NAME(S) OR DESIGNATION(S)

5. OTHER NAME(S)

6. SPECIFIC LEGAL LOCATION
TOWNSHIP_____ RANGE_____ SECTION_____
IF CITY OR TOWN, STREET ADDRESS: State & Berkeley

7. CITY OR TOWN IF RURAL, VICINITY: Scott City

8. DESCRIPTION OF LOCATION

9. COORDINATES UTM
LAT
LONG

10. SITE ( ) STRUCTURE ( )
BUILDING ( ) OBJECT (X)

11. ON NATIONAL REGISTER? YES ( ) NO (X)

12. IS IT ELIGIBLE? YES ( ) NO (X)

13. PART OF ESTAB. HIST. DISTRICT? YES ( ) NO (X)

14. DISTRICT POTENTIAL? YES ( ) NO (X)

15. NAME OF ESTABLISHED DISTRICT

16. THEMATIC CATEGORY: Trialer - Resident

17. DATE(S) OR PERIOD: 1970's

18. STYLE OR DESIGN: Trailer

19. ARCHITECT OR ENGINEER

20. CONTRACTOR OR BUILDER: Atlantic

21. ORIGINAL USE, IF APPARENT: Resident

22. PRESENT USE: Resident

23. OWNERSHIP PUBLIC ( ) PRIVATE (X)

24. OWNER'S NAME AND ADDRESS IF KNOWN

25. OPEN TO PUBLIC? YES ( ) NO (X)

26. LOCAL CONTACT PERSON OR ORGANIZATION

27. OTHER SURVEYS IN WHICH INCLUDED

28. NO. OF STORIES: 1

29. BASEMENT? YES ( ) NO (X)

30. FOUNDATION MATERIAL: Block

31. WALL CONSTRUCTION: Steel

32. ROOF TYPE AND MATERIAL: Steel Flat

33. NO. OF BAYS FRONT 6 SIDE 1

34. WALL TREATMENT: Aluminum

35. PLAN SHAPE: Rect.

36. CHANGES (EXPLAIN IN NO. 42) ADDITION (X) ALTERED ( ) MOVED ( )
Porch

37. CONDITION
INTERIOR_____
EXTERIOR Good

38. PRESERVATION UNDERWAY? YES ( ) NO (X)

39. ENDANGERED? BY WHAT? YES ( ) NO (X)

40. VISIBLE FROM PUBLIC ROAD? YES (X) NO ( )

41. DISTANCE FROM AND FRONTAGE ON ROAD

42. FURTHER DESCRIPTION OF IMPORTANT FEATURES

PHOTO MUST 13-13 BE PROVIDED

43. HISTORY AND SIGNIFICANCE

44. DESCRIPTION OF ENVIRONMENT AND OUTBUILDINGS

45. SOURCES OF INFORMATION

46. PREPARED BY

47. ORGANIZATION

48. DATE 49. REVISION DATE(S)



ST-AS-007-470

MISSOURI OFFICE OF HISTORIC PRESERVATION

ARCHITECTURAL/HISTORIC INVENTORY SURVEY FORM

1. NO.

2. COUNTY Scott

3. LOCATION OF NEGATIVES

4. PRESENT LOCAL NAME(S) OR DESIGNATION(S)

5. OTHER NAME(S)

6. SPECIFIC LEGAL LOCATION
TOWNSHIP_____ RANGE_____ SECTION _____
IF CITY OR TOWN, STREET ADDRESS
State & Madison

7. CITY OR TOWN IF RURAL, VICINITY

8. DESCRIPTION OF LOCATION

9. COORDINATES UTM
LAT
LONG

10. SITE ( ) STRUCTURE ( )
BUILDING (X) OBJECT ( )

11. ON NATIONAL REGISTER? YES ( ) NO (X)

12. IS IT ELIGIBLE? YES ( ) NO (X)

13. PART OF ESTAB. HIST. DISTRICT? YES ( ) NO (X)

14. DISTRICT POTENTIAL? YES ( ) NO (X)

15. NAME OF ESTABLISHED DISTRICT

16. THEMATIC CATEGORY
Resident

17. DATE(S) OR PERIOD
1920's

18. STYLE OR DESIGN
Folk-Open

19. ARCHITECT OR ENGINEER

20. CONTRACTOR OR BUILDER

21. ORIGINAL USE, IF APPARENT
Resident

22. PRESENT USE
Resident

23. OWNERSHIP PUBLIC ( ) PRIVATE (X)

24. OWNER'S NAME AND ADDRESS IF KNOWN

25. OPEN TO PUBLIC? YES ( ) NO (X)

26. LOCAL CONTACT PERSON OR ORGANIZATION

27. OTHER SURVEYS IN WHICH INCLUDED

28. NO. OF STORIES 1

29. BASEMENT? YES ( ) NO (X)

30. FOUNDATION MATERIAL
Poured concrete

31. WALL CONSTRUCTION
Wooden-Frame

32. ROOF TYPE AND MATERIAL
Hip-Asb. Shingle

33. NO. OF BAYS
FRONT 4 SIDE 3

34. WALL TREATMENT
Wooden

35. PLAN SHAPE Rect.

36. CHANGES (EXPLAIN IN NO. 42) ADDITION ( ) ALTERED ( ) MOVED ( )

37. CONDITION
INTERIOR_____
EXTERIOR Poor

38. PRESERVATION UNDERWAY? YES ( ) NO (X)

39. ENDANGERED? BY WHAT? YES ( ) NO (X)

40. VISIBLE FROM PUBLIC ROAD? YES (X) NO ( )

41. DISTANCE FROM AND FRONTAGE ON ROAD

42. FURTHER DESCRIPTION OF IMPORTANT FEATURES

13-19 PHOTO MUST BE PROVIDED

43. HISTORY AND SIGNIFICANCE

44. DESCRIPTION OF ENVIRONMENT AND OUTBUILDINGS

45. SOURCES OF INFORMATION

46. PREPARED BY

47. ORGANIZATION

48. DATE 49. REVISION DATE(S)



ST-AB-007-471

MISSOURI OFFICE OF HISTORIC PRESERVATION

ARCHITECTURAL/HISTORIC INVENTORY SURVEY FORM

1. NO.

2. COUNTY: Scott

3. LOCATION OF NEGATIVES

4. PRESENT LOCAL NAME(S) OR DESIGNATION(S): Melba's Recreation

5. OTHER NAME(S)

6. SPECIFIC LEGAL LOCATION
TOWNSHIP_____ RANGE_____ SECTION _____
IF CITY OR TOWN, STREET ADDRESS: State & Rt. N.

7. CITY OR TOWN IF RURAL, VICINITY: Scott City

8. DESCRIPTION OF LOCATION

9. COORDINATES UTM
LAT
LONG

10. SITE ( ) STRUCTURE ( )
BUILDING (X) OBJECT ( )

11. ON NATIONAL REGISTER? YES ( ) NO (X)

12. IS IT ELIGIBLE? YES ( ) NO (X)

13. PART OF ESTAB. HIST. DISTRICT? YES ( ) NO (X)

14. DISTRICT POTENTIAL? YES ( ) NO (X)

15. NAME OF ESTABLISHED DISTRICT

16. THEMATIC CATEGORY: Resident

17. DATE(S) OR PERIOD: 1961

18. STYLE OR DESIGN: Brick Cube

19. ARCHITECT OR ENGINEER

20. CONTRACTOR OR BUILDER

21. ORIGINAL USE, IF APPARENT: Comm./Resident

22. PRESENT USE: Comm./Resident

23. OWNERSHIP PUBLIC ( ) PRIVATE (X)

24. OWNER'S NAME AND ADDRESS IF KNOWN

25. OPEN TO PUBLIC? YES (X) NO ( )

26. LOCAL CONTACT PERSON OR ORGANIZATION

27. OTHER SURVEYS IN WHICH INCLUDED

28. NO. OF STORIES: 1

29. BASEMENT? YES ( ) NO (X)

30. FOUNDATION MATERIAL: Block

31. WALL CONSTRUCTION: Block

32. ROOF TYPE AND MATERIAL: Flat

33. NO. OF BAYS FRONT: 5 SIDE: 0

34. WALL TREATMENT: Block

35. PLAN SHAPE: Cube

36. CHANGES (EXPLAIN IN NO. 42) ADDITION ( ) ALTERED ( ) MOVED ( )

37. CONDITION
INTERIOR_____
EXTERIOR: Fair

38. PRESERVATION UNDERWAY? YES ( ) NO (X)

39. ENDANGERED? BY WHAT? YES ( ) NO (X)

40. VISIBLE FROM PUBLIC ROAD? YES (X) NO ( )

41. DISTANCE FROM AND FRONTAGE ON ROAD

42. FURTHER DESCRIPTION OF IMPORTANT FEATURES

PHOTO MUST BE PROVIDED
13-1

43. HISTORY AND SIGNIFICANCE

44. DESCRIPTION OF ENVIRONMENT AND OUTBUILDINGS

45. SOURCES OF INFORMATION

46. PREPARED BY

47. ORGANIZATION

48. DATE | 49. REVISION DATE(S)



MISSOURI OFFICE OF HISTORIC PRESERVATION

ARCHITECTURAL/HISTORIC INVENTORY SURVEY FORM

ST-AS-007-472

1. NO.

2. COUNTY: Scott

3. LOCATION OF NEGATIVES

4. PRESENT LOCAL NAME(S) OR DESIGNATION(S)

5. OTHER NAME(S): Swieney's Geo

6. SPECIFIC LEGAL LOCATION
TOWNSHIP_____ RANGE_____ SECTION _____
IF CITY OR TOWN, STREET ADDRESS: State & State Route N

7. CITY OR TOWN IF RURAL, VICINITY: Scott City

8. DESCRIPTION OF LOCATION

9. COORDINATES UTM
LAT
LONG

10. SITE ( ) STRUCTURE ( )
BUILDING (+) OBJECT ( )

11. ON NATIONAL REGISTER? YES ( ) NO (+)

12. IS IT ELIGIBLE? YES ( ) NO (+)

13. PART OF ESTAB. HIST. DISTRICT? YES ( ) NO (+)

14. DISTRICT POTENTIAL? YES ( ) NO (+)

15. NAME OF ESTABLISHED DISTRICT

16. THEMATIC CATEGORY: commercial

17. DATE(S) OR PERIOD: 1910's

18. STYLE OR DESIGN: folk

19. ARCHITECT OR ENGINEER

20. CONTRACTOR OR BUILDER

21. ORIGINAL USE, IF APPARENT: commercial

22. PRESENT USE: empty

23. OWNERSHIP PUBLIC ( ) PRIVATE (+)

24. OWNER'S NAME AND ADDRESS IF KNOWN: Goodman Lb. Co.

25. OPEN TO PUBLIC? YES ( ) NO (+)

26. LOCAL CONTACT PERSON OR ORGANIZATION

27. OTHER SURVEYS IN WHICH INCLUDED

28. NO. OF STORIES: 1

29. BASEMENT? YES ( ) NO (+)

30. FOUNDATION MATERIAL: brick

31. WALL CONSTRUCTION: brick

32. ROOF TYPE AND MATERIAL: n/a

33. NO. OF BAYS FRONT 3 SIDE 6

34. WALL TREATMENT: brick

35. PLAN SHAPE: rect.

36. CHANGES (EXPLAIN IN NO. 42) ADDITION (X) ALTERED ( ) MOVED ( )

37. CONDITION
INTERIOR: fair
EXTERIOR: fair

38. PRESERVATION UNDERWAY? YES ( ) neglect (+)

39. ENDANGERED? BY WHAT? YES (+) NO ( )

40. VISIBLE FROM PUBLIC ROAD? YES (X) NO ( )

41. DISTANCE FROM AND FRONTAGE ON ROAD

42. FURTHER DESCRIPTION OF IMPORTANT FEATURES

Add - garage - concrete block.

PHOTO MUST 22-31 BE PROVIDED

43. HISTORY AND SIGNIFICANCE

44. DESCRIPTION OF ENVIRONMENT AND OUTBUILDINGS

45. SOURCES OF INFORMATION

46. PREPARED BY

47. ORGANIZATION

48. DATE

49. REVISION DATE(S)



ST-AS-007-474

MISSOURI OFFICE OF HISTORIC PRESERVATION

ARCHITECTURAL/HISTORIC INVENTORY SURVEY FORM

1. NO.

2. COUNTY Scott

3. LOCATION OF NEGATIVES

4. PRESENT LOCAL NAME(S) OR DESIGNATION(S)

5. OTHER NAME(S)

6. SPECIFIC LEGAL LOCATION
TOWNSHIP _____ RANGE _____ SECTION _____
IF CITY OR TOWN, STREET ADDRESS
512 Sycamore

7. CITY OR TOWN IF RURAL, VICINITY
Scott City

8. DESCRIPTION OF LOCATION

9. COORDINATES UTM
LAT
LONG

10. SITE ( ) STRUCTURE ( )
BUILDING (+) OBJECT ( )

11. ON NATIONAL REGISTER? YES ( ) NO (+)

12. IS IT ELIGIBLE? YES (X) NO ( )

13. PART OF ESTAB. HIST. DISTRICT? YES ( ) NO (+)

14. DISTRICT POTENTIAL? YES ( ) NO (+)

15. NAME OF ESTABLISHED DISTRICT

16. THEMATIC CATEGORY
residence

17. DATE(S) OR PERIOD
1905

18. STYLE OR DESIGN
colonial vict.

19. ARCHITECT OR ENGINEER

20. CONTRACTOR OR BUILDER

21. ORIGINAL USE, IF APPARENT
resident

22. PRESENT USE
resident

23. OWNERSHIP PUBLIC ( ) PRIVATE (+)

24. OWNER'S NAME AND ADDRESS IF KNOWN
Gene Compass

25. OPEN TO PUBLIC? YES ( ) NO (+)

26. LOCAL CONTACT PERSON OR ORGANIZATION

27. OTHER SURVEYS IN WHICH INCLUDED

28. NO. OF STORIES 2 1/2

29. BASEMENT? YES (+) NO ( )

30. FOUNDATION MATERIAL
sandstone

31. WALL CONSTRUCTION
frame

32. ROOF TYPE AND MATERIAL
pitch gable

33. NO. OF BAYS FRONT 5 SIDE 5

34. WALL TREATMENT

35. PLAN SHAPE T

36. CHANGES (EXPLAIN IN NO. 42) ADDITION ( ) ALTERED (+) MOVED ( )

37. CONDITION
INTERIOR excellent
EXTERIOR excellent

38. PRESERVATION UNDERWAY? YES ( ) NO (+)

39. ENDANGERED? BY WHAT? YES ( ) NO (+)

40. VISIBLE FROM PUBLIC ROAD? YES (+) NO ( )

41. DISTANCE FROM AND FRONTAGE ON ROAD

42. FURTHER DESCRIPTION OF IMPORTANT FEATURES

2 floor porch removed
large portica with four columns
alter - new siding

PHOTO MUST 22-21-22 BE PROVIDED

43. HISTORY AND SIGNIFICANCE

44. DESCRIPTION OF ENVIRONMENT AND OUTBUILDINGS

45. SOURCES OF INFORMATION

46. PREPARED BY

47. ORGANIZATION

48. DATE

49. REVISION DATE(S)





ST-AS-007-475

MISSOURI OFFICE OF HISTORIC PRESERVATION

ARCHITECTURAL/HISTORIC INVENTORY SURVEY FORM

1. NO.

2. COUNTY
Scott

3. LOCATION OF NEGATIVES

4. PRESENT LOCAL NAME(S) OR DESIGNATION(S)

5. OTHER NAME(S)

6. SPECIFIC LEGAL LOCATION
TOWNSHIP_____ RANGE_____ SECTION _____
IF CITY OR TOWN, STREET ADDRESS
513 Sycamare

7. CITY OR TOWN IF RURAL, VICINITY
Scott City

8. DESCRIPTION OF LOCATION

9. COORDINATES UTM
LAT
LONG

10. SITE ( ) STRUCTURE ( )
BUILDING (+) OBJECT ( )

11. ON NATIONAL REGISTER? YES ( ) NO (+)

12. IS IT ELIGIBLE? YES ( ) NO (+)

13. PART OF ESTAB. HIST. DISTRICT? YES ( ) NO (+)

14. DISTRICT POTENTIAL? YES ( ) NO (+)

15. NAME OF ESTABLISHED DISTRICT

16. THEMATIC CATEGORY
residence

17. DATE(S) OR PERIOD
1920

18. STYLE OR DESIGN
double bungalow

19. ARCHITECT OR ENGINEER

20. CONTRACTOR OR BUILDER

21. ORIGINAL USE, IF APPARENT
resident

22. PRESENT USE
resident

23. OWNERSHIP PUBLIC ( ) PRIVATE (+)

24. OWNER'S NAME AND ADDRESS IF KNOWN

25. OPEN TO PUBLIC? YES ( ) NO (+)

26. LOCAL CONTACT PERSON OR ORGANIZATION

27. OTHER SURVEYS IN WHICH INCLUDED

28. NO. OF STORIES 1 1/2

29. BASEMENT? YES (+) NO ( )

30. FOUNDATION MATERIAL
stone

31. WALL CONSTRUCTION
frame

32. ROOF TYPE AND MATERIAL
pyram & gabled

33. NO. OF BAYS
FRONT 3 SIDE 6

34. WALL TREATMENT

35. PLAN SHAPE rect.

36. CHANGES (EXPLAIN IN NO. 42) ADDITION (+) ALTERED (X) MOVED ( )

37. CONDITION
INTERIOR good
EXTERIOR good

38. PRESERVATION UNDERWAY? YES ( ) NO (+)

39. ENDANGERED? BY WHAT? YES ( ) NO (+)

40. VISIBLE FROM PUBLIC ROAD? YES (+) NO ( )

41. DISTANCE FROM AND FRONTAGE ON ROAD

42. FURTHER DESCRIPTION OF IMPORTANT FEATURES

dd - on rear
Alter - front porch. adarondac bingl porch

PHOTO MUST 22-23 BE PROVIDED

43. HISTORY AND SIGNIFICANCE

44. DESCRIPTION OF ENVIRONMENT AND OUTBUILDINGS

45. SOURCES OF INFORMATION

46. PREPARED BY

47. ORGANIZATION

48. DATE 49. REVISION DATE(S)



ST-AS-007-476

MISSOURI OFFICE OF HISTORIC PRESERVATION

ARCHITECTURAL/HISTORIC INVENTORY SURVEY FORM

1. NO.

2. COUNTY
Scott

3. LOCATION OF NEGATIVES

4. PRESENT LOCAL NAME(S) OR DESIGNATION(S)

5. OTHER NAME(S)

6. SPECIFIC LEGAL LOCATION
TOWNSHIP_____ RANGE_____ SECTION _____
IF CITY OR TOWN, STREET ADDRESS

7. CITY OR TOWN IF RURAL, VICINITY
Scott City

8. DESCRIPTION OF LOCATION

9. COORDINATES UTM
LAT
LONG

10. SITE ( ) STRUCTURE ( )
BUILDING (X) OBJECT ( )

11. ON NATIONAL REGISTER? YES ( ) NO (X)

12. IS IT ELIGIBLE? YES ( ) NO (X)

13. PART OF ESTAB. HIST. DISTRICT? YES ( ) NO (X)

14. DISTRICT POTENTIAL? YES ( ) NO (X)

15. NAME OF ESTABLISHED DISTRICT

16. THEMATIC CATEGORY
resident

17. DATE(S) OR PERIOD
1930

18. STYLE OR DESIGN
folk

19. ARCHITECT OR ENGINEER

20. CONTRACTOR OR BUILDER

21. ORIGINAL USE, IF APPARENT
resident

22. PRESENT USE
resident

23. OWNERSHIP PUBLIC ( ) PRIVATE (X)

24. OWNER'S NAME AND ADDRESS IF KNOWN

25. OPEN TO PUBLIC? YES ( ) NO (X)

26. LOCAL CONTACT PERSON OR ORGANIZATION

27. OTHER SURVEYS IN WHICH INCLUDED

28. NO. OF STORIES 1

29. BASEMENT? YES (X) NO ( )

30. FOUNDATION MATERIAL
concrete block

31. WALL CONSTRUCTION
frame

32. ROOF TYPE AND MATERIAL
pitch-gable

33. NO. OF BAYS
FRONT 3 SIDE 2

34. WALL TREATMENT
alum. siding

35. PLAN SHAPE rest.

36. CHANGES (EXPLAIN IN NO. 42) ADDITION ( ) ALTERED ( ) MOVED ( )

37. CONDITION
INTERIOR good
EXTERIOR good

38. PRESERVATION UNDERWAY? YES ( ) NO (X)

39. ENDANGERED? BY WHAT? YES ( ) NO (X)

40. VISIBLE FROM PUBLIC ROAD? YES (X) NO ( )

41. DISTANCE FROM AND FRONTAGE ON ROAD

42. FURTHER DESCRIPTION OF IMPORTANT FEATURES

PHOTO MUST BE PROVIDED

5-23

43. HISTORY AND SIGNIFICANCE

Add - front porch

Alter - enclosed garage

44. DESCRIPTION OF ENVIRONMENT AND OUTBUILDINGS

45. SOURCES OF INFORMATION

46. PREPARED BY

47. ORGANIZATION

48. DATE 49. REVISION DATE(S)



ST-AS-007-477

MISSOURI OFFICE OF HISTORIC PRESERVATION

ARCHITECTURAL/HISTORIC INVENTORY SURVEY FORM

1. NO.

2. COUNTY
Scott

3. LOCATION OF NEGATIVES

4. PRESENT LOCAL NAME(S) OR DESIGNATION(S)

5. OTHER NAME(S)

6. SPECIFIC LEGAL LOCATION
TOWNSHIP_____ RANGE_____ SECTION _____
IF CITY OR TOWN, STREET ADDRESS

7. CITY OR TOWN IF RURAL, VICINITY
Scott City

8. DESCRIPTION OF LOCATION

9. COORDINATES UTM
LAT
LONG

10. SITE ( ) STRUCTURE ( )
BUILDING (X) OBJECT ( )

11. ON NATIONAL REGISTER? YES ( ) NO (X)

12. IS IT ELIGIBLE? YES ( ) NO (X)

13. PART OF ESTAB. HIST. DISTRICT? YES ( ) NO (X)

14. DISTRICT POTENTIAL? YES ( ) NO (X)

15. NAME OF ESTABLISHED DISTRICT

16. THEMATIC CATEGORY
residential

17. DATE(S) OR PERIOD
1920

18. STYLE OR DESIGN
folk cube

19. ARCHITECT OR ENGINEER

20. CONTRACTOR OR BUILDER

21. ORIGINAL USE, IF APPARENT
residential

22. PRESENT USE
residential

23. OWNERSHIP PUBLIC ( ) PRIVATE (X)

24. OWNER'S NAME AND ADDRESS IF KNOWN

25. OPEN TO PUBLIC? YES ( ) NO (X)

26. LOCAL CONTACT PERSON OR ORGANIZATION

27. OTHER SURVEYS IN WHICH INCLUDED

28. NO. OF STORIES 1

29. BASEMENT? YES ( ) NO (X)

30. FOUNDATION MATERIAL
brick

31. WALL CONSTRUCTION
frame

32. ROOF TYPE AND MATERIAL
hipped

33. NO. OF BAYS
FRONT 3 SIDE 3

34. WALL TREATMENT
asbest. siding

35. PLAN SHAPE sq.

36. CHANGES (EXPLAIN IN NO. 42) ADDITION (X) ALTERED (X) MOVED ( )

37. CONDITION
INTERIOR good
EXTERIOR good

38. PRESERVATION UNDERWAY? YES ( ) NO (X)

39. ENDANGERED? BY WHAT? YES ( ) NO (X)

40. VISIBLE FROM PUBLIC ROAD? YES (X) NO ( )

41. DISTANCE FROM AND FRONTAGE ON ROAD

42. FURTHER DESCRIPTION OF IMPORTANT FEATURES

Add - room on rear

Alter - enclosed front porch

PHOTO MUST BE PROVIDED 5-16

43. HISTORY AND SIGNIFICANCE

44. DESCRIPTION OF ENVIRONMENT AND OUTBUILDINGS

45. SOURCES OF INFORMATION

46. PREPARED BY

47. ORGANIZATION

48. DATE | 49. REVISION DATE(S)



ST-AS-007-478

MISSOURI OFFICE OF HISTORIC PRESERVATION

ARCHITECTURAL/HISTORIC INVENTORY SURVEY FORM

1. NO.

2. COUNTY: Scott

3. LOCATION OF NEGATIVES

4. PRESENT LOCAL NAME(S) OR DESIGNATION(S)

5. OTHER NAME(S)

6. SPECIFIC LEGAL LOCATION
TOWNSHIP _____ RANGE _____ SECTION _____
IF CITY OR TOWN, STREET ADDRESS

7. CITY OR TOWN IF RURAL, VICINITY: Scott City

8. DESCRIPTION OF LOCATION

9. COORDINATES UTM
LAT
LONG

10. SITE ( ) STRUCTURE ( )
BUILDING (X) OBJECT ( )

11. ON NATIONAL REGISTER? YES ( ) NO (X)

12. IS IT ELIGIBLE? YES ( ) NO (X)

13. PART OF ESTAB. HIST. DISTRICT? YES ( ) NO (X)

14. DISTRICT POTENTIAL? YES ( ) NO (X)

15. NAME OF ESTABLISHED DISTRICT

16. THEMATIC CATEGORY: resident

17. DATE(S) OR PERIOD: 1920

18. STYLE OR DESIGN: folk - bungalow

19. ARCHITECT OR ENGINEER

20. CONTRACTOR OR BUILDER

21. ORIGINAL USE, IF APPARENT: resident

22. PRESENT USE: resident

23. OWNERSHIP PUBLIC ( ) PRIVATE (X)

24. OWNER'S NAME AND ADDRESS IF KNOWN

25. OPEN TO PUBLIC? YES ( ) NO (X)

26. LOCAL CONTACT PERSON OR ORGANIZATION

27. OTHER SURVEYS IN WHICH INCLUDED

28. NO. OF STORIES: 1 3/4

29. BASEMENT? YES (X) NO ( )

30. FOUNDATION MATERIAL: brick

31. WALL CONSTRUCTION: frame

32. ROOF TYPE AND MATERIAL: pitched/bormer

33. NO. OF BAYS FRONT 3 SIDE 3

34. WALL TREATMENT: wood

35. PLAN SHAPE: sq.

36. CHANGES (EXPLAIN IN NO. 42) ADDITION (X) ALTERED (X) MOVED ( )

37. CONDITION
INTERIOR: good
EXTERIOR: good

38. PRESERVATION UNDERWAY? YES ( ) NO (X)

39. ENDANGERED? BY WHAT? YES ( ) NO (X)

40. VISIBLE FROM PUBLIC ROAD? YES (X) NO ( )

41. DISTANCE FROM AND FRONTAGE ON ROAD

42. FURTHER DESCRIPTION OF IMPORTANT FEATURES

Add - pantry on rear - carport west face
Alter - enclosed front porch

PHOTO MUST BE PROVIDED 5-10

43. HISTORY AND SIGNIFICANCE

44. DESCRIPTION OF ENVIRONMENT AND OUTBUILDINGS

45. SOURCES OF INFORMATION

46. PREPARED BY

47. ORGANIZATION

48. DATE | 49. REVISION DATE(S)



ST-AS-007-479

MISSOURI OFFICE OF HISTORIC PRESERVATION

ARCHITECTURAL/HISTORIC INVENTORY SURVEY FORM

1. NO.

2. COUNTY Scott

3. LOCATION OF NEGATIVES

4. PRESENT LOCAL NAME(S) OR DESIGNATION(S)

5. OTHER NAME(S)

6. SPECIFIC LEGAL LOCATION
TOWNSHIP_____ RANGE_____ SECTION _____
IF CITY OR TOWN, STREET ADDRESS

7. CITY OR TOWN IF RURAL, VICINITY
Scott City

8. DESCRIPTION OF LOCATION

9. COORDINATES UTM
LAT
LONG

10. SITE ( ) STRUCTURE ( )
BUILDING (X) OBJECT ( )

11. ON NATIONAL REGISTER? YES ( ) NO (X)

12. IS IT ELIGIBLE? YES ( ) NO (X)

13. PART OF ESTAB. HIST. DISTRICT? YES ( ) NO (X)

14. DISTRICT POTENTIAL? YES ( ) NO (X)

15. NAME OF ESTABLISHED DISTRICT

16. THEMATIC CATEGORY
resident

17. DATE(S) OR PERIOD
1920

18. STYLE OR DESIGN

19. ARCHITECT OR ENGINEER

20. CONTRACTOR OR BUILDER

21. ORIGINAL USE, IF APPARENT
resident

22. PRESENT USE
resident

23. OWNERSHIP PUBLIC ( ) PRIVATE (X)

24. OWNER'S NAME AND ADDRESS IF KNOWN

25. OPEN TO PUBLIC? YES ( ) NO (X)

26. LOCAL CONTACT PERSON OR ORGANIZATION

27. OTHER SURVEYS IN WHICH INCLUDED

28. NO. OF STORIES 1

29. BASEMENT? YES (X) NO ( )

30. FOUNDATION MATERIAL
brick

31. WALL CONSTRUCTION
frame

32. ROOF TYPE AND MATERIAL
hipped

33. NO. OF BAYS FRONT 2 SIDE 3

34. WALL TREATMENT
asbest. siding

35. PLAN SHAPE rect.

36. CHANGES (EXPLAIN IN NO. 42) ADDITION (X) ALTERED ( ) MOVED ( )

37. CONDITION
INTERIOR good
EXTERIOR good

38. PRESERVATION UNDERWAY? YES ( ) NO (X)

39. ENDANGERED? BY WHAT? YES ( ) NO (X)

40. VISIBLE FROM PUBLIC ROAD? YES (X) NO ( )

41. DISTANCE FROM AND FRONTAGE ON ROAD

42. FURTHER DESCRIPTION OF IMPORTANT FEATURES

Add - alum. awning

PHOTO MUST BE PROVIDED 5-11

43. HISTORY AND SIGNIFICANCE

44. DESCRIPTION OF ENVIRONMENT AND OUTBUILDINGS

45. SOURCES OF INFORMATION

46. PREPARED BY

47. ORGANIZATION

48. DATE | 49. REVISION DATE(S)



ST AS-007-480

MISSOURI OFFICE OF HISTORIC PRESERVATION

ARCHITECTURAL/HISTORIC INVENTORY SURVEY FORM

1. NO.

2. COUNTY Scott

3. LOCATION OF NEGATIVES

4. PRESENT LOCAL NAME(S) OR DESIGNATION(S)

5. OTHER NAME(S)

6. SPECIFIC LEGAL LOCATION
TOWNSHIP_____ RANGE_____ SECTION_____
IF CITY OR TOWN, STREET ADDRESS

7. CITY OR TOWN IF RURAL, VICINITY
Scott City

8. DESCRIPTION OF LOCATION

9. COORDINATES UTM
LAT
LONG

10. SITE ( ) STRUCTURE ( )
BUILDING (X) OBJECT ( )

11. ON NATIONAL REGISTER? YES ( ) NO (X)

12. IS IT ELIGIBLE? YES ( ) NO (X)

13. PART OF ESTAB. HIST. DISTRICT? YES ( ) NO (X)

14. DISTRICT POTENTIAL? YES ( ) NO (X)

15. NAME OF ESTABLISHED DISTRICT

16. THEMATIC CATEGORY
resident

17. DATE(S) OR PERIOD
1920's

18. STYLE OR DESIGN
folk & garage

19. ARCHITECT OR ENGINEER

20. CONTRACTOR OR BUILDER

21. ORIGINAL USE, IF APPARENT
garage

22. PRESENT USE
resident

23. OWNERSHIP PUBLIC ( ) PRIVATE (X)

24. OWNER'S NAME AND ADDRESS IF KNOWN

25. OPEN TO PUBLIC? YES ( ) NO (X)

26. LOCAL CONTACT PERSON OR ORGANIZATION

27. OTHER SURVEYS IN WHICH INCLUDED

28. NO. OF STORIES 2

29. BASEMENT? YES ( ) NO (X)

30. FOUNDATION MATERIAL
conc. block

31. WALL CONSTRUCTION
conc. block/frame

32. ROOF TYPE AND MATERIAL
pitched - shingle

33. NO. OF BAYS
FRONT 1 SIDE 2

34. WALL TREATMENT

35. PLAN SHAPE

36. CHANGES (EXPLAIN IN NO. 42) ADDITION (X) ALTERED ( ) MOVED ( )

37. CONDITION
INTERIOR good
EXTERIOR good

38. PRESERVATION UNDERWAY? YES ( ) NO (X)

39. ENDANGERED? BY WHAT? YES ( ) NO (X)

40. VISIBLE FROM PUBLIC ROAD? YES (X) NO ( )

41. DISTANCE FROM AND FRONTAGE ON ROAD

42. FURTHER DESCRIPTION OF IMPORTANT FEATURES

Add - small residence on top of garage
carport

PHOTO MUST BE PROVIDED 5-6

43. HISTORY AND SIGNIFICANCE

44. DESCRIPTION OF ENVIRONMENT AND OUTBUILDINGS

45. SOURCES OF INFORMATION

46. PREPARED BY

47. ORGANIZATION

48. DATE

49. REVISION DATE(S)



ST AS 007-481

MISSOURI OFFICE OF HISTORIC PRESERVATION

ARCHITECTURAL/HISTORIC INVENTORY SURVEY FORM

1. NO.

2. COUNTY: Scott

3. LOCATION OF NEGATIVES

4. PRESENT LOCAL NAME(S) OR DESIGNATION(S)

5. OTHER NAME(S)

6. SPECIFIC LEGAL LOCATION
TOWNSHIP____ RANGE____ SECTION ____
IF CITY OR TOWN, STREET ADDRESS

7. CITY OR TOWN IF RURAL, VICINITY: Scott City

8. DESCRIPTION OF LOCATION

9. COORDINATES UTM
LAT
LONG

10. SITE ( ) STRUCTURE ( )
BUILDING (X) OBJECT ( )

11. ON NATIONAL REGISTER? YES ( ) NO (X)

12. IS IT ELIGIBLE? YES ( ) NO (X)

13. PART OF ESTAB. HIST. DISTRICT? YES ( ) NO (X)

14. DISTRICT POTENTIAL? YES ( ) NO (X)

15. NAME OF ESTABLISHED DISTRICT

16. THEMATIC CATEGORY: Resident

17. DATE(S) OR PERIOD: 1920

18. STYLE OR DESIGN: Folk

19. ARCHITECT OR ENGINEER

20. CONTRACTOR OR BUILDER

21. ORIGINAL USE, IF APPARENT: Resident

22. PRESENT USE: Resident

23. OWNERSHIP PUBLIC ( ) PRIVATE (X)

24. OWNER'S NAME AND ADDRESS IF KNOWN

25. OPEN TO PUBLIC? YES ( ) NO (X)

26. LOCAL CONTACT PERSON OR ORGANIZATION

27. OTHER SURVEYS IN WHICH INCLUDED

28. NO. OF STORIES: 1

29. BASEMENT? YES ( ) NO (X)

30. FOUNDATION MATERIAL: Concrete

31. WALL CONSTRUCTION: Frame

32. ROOF TYPE AND MATERIAL: T Gabled

33. NO. OF BAYS FRONT 3 SIDE 3

34. WALL TREATMENT: Wood

35. PLAN SHAPE: T

36. CHANGES (EXPLAIN IN NO. 42) ADDITION (X) ALTERED ( ) MOVED ( )

37. CONDITION INTERIOR: Good EXTERIOR: Good

38. PRESERVATION UNDERWAY? YES ( ) NO (X)

39. ENDANGERED? BY WHAT? YES ( ) NO (X)

40. VISIBLE FROM PUBLIC ROAD? YES (X) NO ( )

41. DISTANCE FROM AND FRONTAGE ON ROAD

42. FURTHER DESCRIPTION OF IMPORTANT FEATURES

Addition - Front porch
Enclosed Living Room
Back Pantry

6-22

PHOTO MUST BE PROVIDED

43. HISTORY AND SIGNIFICANCE

44. DESCRIPTION OF ENVIRONMENT AND OUTBUILDINGS

45. SOURCES OF INFORMATION

46. PREPARED BY

47. ORGANIZATION

48. DATE

49. REVISION DATE(S)



ST AS-007-482

MISSOURI OFFICE OF HISTORIC PRESERVATION

ARCHITECTURAL/HISTORIC INVENTORY SURVEY FORM

1. NO.

2. COUNTY
Scott

3. LOCATION OF NEGATIVES

4. PRESENT LOCAL NAME(S) OR DESIGNATION(S)

5. OTHER NAME(S)

6. SPECIFIC LEGAL LOCATION
TOWNSHIP _____ RANGE _____ SECTION _____
IF CITY OR TOWN, STREET ADDRESS

7. CITY OR TOWN IF RURAL, VICINITY
Scott City

8. DESCRIPTION OF LOCATION

9. COORDINATES UTM
LAT
LONG

10. SITE ( ) STRUCTURE ( )
BUILDING (X) OBJECT ( )

11. ON NATIONAL REGISTER? YES ( ) NO (X)

12. IS IT ELIGIBLE? YES ( ) NO (X)

13. PART OF ESTAB. HIST. DISTRICT? YES ( ) NO (X)

14. DISTRICT POTENTIAL? YES ( ) NO (X)

15. NAME OF ESTABLISHED DISTRICT

16. THEMATIC CATEGORY
Resident

17. DATE(S) OR PERIOD
1920

18. STYLE OR DESIGN
folk

19. ARCHITECT OR ENGINEER

20. CONTRACTOR OR BUILDER

21. ORIGINAL USE, IF APPARENT
resident

22. PRESENT USE
resident

23. OWNERSHIP PUBLIC ( ) PRIVATE (X)

24. OWNER'S NAME AND ADDRESS IF KNOWN

25. OPEN TO PUBLIC? YES ( ) NO (X)

26. LOCAL CONTACT PERSON OR ORGANIZATION

27. OTHER SURVEYS IN WHICH INCLUDED

28. NO. OF STORIES 1½

29. BASEMENT? YES (X) NO ( )

30. FOUNDATION MATERIAL
brick

31. WALL CONSTRUCTION
frame

32. ROOF TYPE AND MATERIAL
gabled - metal

33. NO. OF BAYS
FRONT 4 SIDE 4

34. WALL TREATMENT
asb. siding

35. PLAN SHAPE sq.

36. CHANGES (EXPLAIN IN NO. 42) ADDITION ( ) ALTERED ( ) MOVED ( )

37. CONDITION
INTERIOR good
EXTERIOR good

38. PRESERVATION UNDERWAY? YES ( ) NO (X)

39. ENDANGERED? BY WHAT? YES ( ) NO (X)

40. VISIBLE FROM PUBLIC ROAD? YES (X) NO ( )

41. DISTANCE FROM AND FRONTAGE ON ROAD

42. FURTHER DESCRIPTION OF IMPORTANT FEATURES

Add - across back
Alter - fron bay advanced around deep bay

PHOTO MUST BE PROVIDED
5-3

43. HISTORY AND SIGNIFICANCE

44. DESCRIPTION OF ENVIRONMENT AND OUTBUILDINGS

45. SOURCES OF INFORMATION

46. PREPARED BY

47. ORGANIZATION

48. DATE

49. REVISION DATE(S)



ST AS 007 483

MISSOURI OFFICE OF HISTORIC PRESERVATION

ARCHITECTURAL/HISTORIC INVENTORY SURVEY FORM

1. NO.

2. COUNTY
Scott

3. LOCATION OF NEGATIVES

4. PRESENT LOCAL NAME(S) OR DESIGNATION(S)

5. OTHER NAME(S)

6. SPECIFIC LEGAL LOCATION
TOWNSHIP _____ RANGE _____ SECTION _____
IF CITY OR TOWN, STREET ADDRESS

7. CITY OR TOWN IF RURAL, VICINITY
Scott City

8. DESCRIPTION OF LOCATION

9. COORDINATES UTM
LAT
LONG

10. SITE ( ) STRUCTURE ( )
BUILDING (X) OBJECT ( )

11. ON NATIONAL REGISTER? YES ( ) NO (X)

12. IS IT ELIGIBLE? YES ( ) NO (X)

13. PART OF ESTAB. HIST. DISTRICT? YES ( ) NO (X)

14. DISTRICT POTENTIAL? YES ( ) NO (X)

15. NAME OF ESTABLISHED DISTRICT

16. THEMATIC CATEGORY
resident

17. DATE(S) OR PERIOD
1920

18. STYLE OR DESIGN
folk-class

19. ARCHITECT OR ENGINEER

20. CONTRACTOR OR BUILDER

21. ORIGINAL USE, IF APPARENT
resident

22. PRESENT USE
resident

23. OWNERSHIP PUBLIC ( ) PRIVATE (X)

24. OWNER'S NAME AND ADDRESS IF KNOWN

25. OPEN TO PUBLIC? YES ( ) NO (X)

26. LOCAL CONTACT PERSON OR ORGANIZATION

27. OTHER SURVEYS IN WHICH INCLUDED

28. NO. OF STORIES 1

29. BASEMENT? YES (X) NO ( )

30. FOUNDATION MATERIAL
brick

31. WALL CONSTRUCTION
frame

32. ROOF TYPE AND MATERIAL
hipp./dormer-metal

33. NO. OF BAYS
FRONT 3 SIDE 4

34. WALL TREATMENT
frame

35. PLAN SHAPE rect.

36. CHANGES (EXPLAIN IN NO. 42) ADDITION ( ) ALTERED (X) MOVED ( )

37. CONDITION
INTERIOR good
EXTERIOR good

38. PRESERVATION UNDERWAY? YES ( ) NO (X)

39. ENDANGERED? BY WHAT? YES ( ) NO (X)

40. VISIBLE FROM PUBLIC ROAD? YES (X) NO ( )

41. DISTANCE FROM AND FRONTAGE ON ROAD

42. FURTHER DESCRIPTION OF IMPORTANT FEATURES

Alter - screened in back porch

PHOTO MUST BE PROVIDED 5-4

43. HISTORY AND SIGNIFICANCE

44. DESCRIPTION OF ENVIRONMENT AND OUTBUILDINGS

45. SOURCES OF INFORMATION

46. PREPARED BY

47. ORGANIZATION

48. DATE 49. REVISION DATE(S)



ST AS-001-484

MISSOURI OFFICE OF HISTORIC PRESERVATION

ARCHITECTURAL/HISTORIC INVENTORY SURVEY FORM

1. NO.

2. COUNTY Scott

3. LOCATION OF NEGATIVES

4. PRESENT LOCAL NAME(S) OR DESIGNATION(S)

5. OTHER NAME(S)

6. SPECIFIC LEGAL LOCATION
TOWNSHIP_____ RANGE_____ SECTION _____
IF CITY OR TOWN, STREET ADDRESS

7. CITY OR TOWN IF RURAL, VICINITY
Scott City

8. DESCRIPTION OF LOCATION

9. COORDINATES UTM
LAT
LONG

10. SITE ( ) STRUCTURE ( )
BUILDING (X) OBJECT ( )

11. ON NATIONAL REGISTER? YES ( ) NO (X)

12. IS IT ELIGIBLE? YES ( ) NO (X)

13. PART OF ESTAB. HIST. DISTRICT? YES ( ) NO (X)

14. DISTRICT POTENTIAL? YES ( ) NO (X)

15. NAME OF ESTABLISHED DISTRICT

16. THEMATIC CATEGORY
Residential

17. DATE(S) OR PERIOD
1930

18. STYLE OR DESIGN
folk-cube

19. ARCHITECT OR ENGINEER

20. CONTRACTOR OR BUILDER

21. ORIGINAL USE, IF APPARENT
residential

22. PRESENT USE
residential

23. OWNERSHIP PUBLIC ( ) PRIVATE (X)

24. OWNER'S NAME AND ADDRESS IF KNOWN

25. OPEN TO PUBLIC? YES ( ) NO (X)

26. LOCAL CONTACT PERSON OR ORGANIZATION

27. OTHER SURVEYS IN WHICH INCLUDED

28. NO. OF STORIES 1

29. BASEMENT? YES ( ) NO (X)

30. FOUNDATION MATERIAL
brick

31. WALL CONSTRUCTION
frame

32. ROOF TYPE AND MATERIAL
hipp

33. NO. OF BAYS
FRONT 3 SIDE 4

34. WALL TREATMENT
wood

35. PLAN SHAPE

36. CHANGES (EXPLAIN IN NO. 42) ADDITION ( ) ALTERED (X) MOVED ( )

37. CONDITION
INTERIOR good
EXTERIOR good

38. PRESERVATION UNDERWAY? YES ( ) NO (X)

39. ENDANGERED? BY WHAT? YES ( ) NO (X)

40. VISIBLE FROM PUBLIC ROAD? YES (X) NO ( )

41. DISTANCE FROM AND FRONTAGE ON ROAD

42. FURTHER DESCRIPTION OF IMPORTANT FEATURES

Altered - enclosed front & back porch

PHOTO MUST BE PROVIDED 5-0

43. HISTORY AND SIGNIFICANCE

44. DESCRIPTION OF ENVIRONMENT AND OUTBUILDINGS

45. SOURCES OF INFORMATION

46. PREPARED BY

47. ORGANIZATION

48. DATE | 49. REVISION DATE(S)



ST AS 007-465

MISSOURI OFFICE OF HISTORIC PRESERVATION

ARCHITECTURAL/HISTORIC INVENTORY SURVEY FORM

1. NO.

2. COUNTY
Scott

3. LOCATION OF NEGATIVES

4. PRESENT LOCAL NAME(S) OR DESIGNATION(S)

5. OTHER NAME(S)

6. SPECIFIC LEGAL LOCATION
TOWNSHIP_____ RANGE_____ SECTION _____
IF CITY OR TOWN, STREET ADDRESS

7. CITY OR TOWN IF RURAL, VICINITY
Scott City

8. DESCRIPTION OF LOCATION

9. COORDINATES UTM
LAT
LONG

10. SITE ( ) STRUCTURE ( )
BUILDING (X) OBJECT ( )

11. ON NATIONAL REGISTER? YES ( ) NO (X)

12. IS IT ELIGIBLE? YES ( ) NO (X)

13. PART OF ESTAB. HIST. DISTRICT? YES ( ) NO (X)

14. DISTRICT POTENTIAL? YES ( ) NO (X)

15. NAME OF ESTABLISHED DISTRICT

16. THEMATIC CATEGORY
residential

17. DATE(S) OR PERIOD
1920

18. STYLE OR DESIGN
folk

19. ARCHITECT OR ENGINEER

20. CONTRACTOR OR BUILDER

21. ORIGINAL USE, IF APPARENT
residential

22. PRESENT USE
vacant

23. OWNERSHIP PUBLIC ( ) PRIVATE (X)

24. OWNER'S NAME AND ADDRESS IF KNOWN

25. OPEN TO PUBLIC? YES ( ) NO (X)

26. LOCAL CONTACT PERSON OR ORGANIZATION

27. OTHER SURVEYS IN WHICH INCLUDED

28. NO. OF STORIES 1½

29. BASEMENT? YES (X) NO ( )

30. FOUNDATION MATERIAL
brick (?)

31. WALL CONSTRUCTION
frame

32. ROOF TYPE AND MATERIAL
hpped, gable, metal

33. NO. OF BAYS
FRONT 3 SIDE 3

34. WALL TREATMENT
alum. siding

35. PLAN SHAPE rect.

36. CHANGES (EXPLAIN IN NO. 42) ADDITION (X) ALTERED ( ) MOVED ( )

37. CONDITION
INTERIOR good
EXTERIOR good

38. PRESERVATION UNDERWAY? YES ( ) NO (X)

39. ENDANGERED? BY WHAT? YES ( ) NO (X)

40. VISIBLE FROM PUBLIC ROAD? YES (X) NO ( )

41. DISTANCE FROM AND FRONTAGE ON ROAD

42. FURTHER DESCRIPTION OF IMPORTANT FEATURES

Addition - add on rear of house

PHOTO MUST BE PROVIDED 5-1

43. HISTORY AND SIGNIFICANCE

44. DESCRIPTION OF ENVIRONMENT AND OUTBUILDINGS

45. SOURCES OF INFORMATION

46. PREPARED BY

47. ORGANIZATION

48. DATE

49. REVISION DATE(S)



ST-AS-007-486

MISSOURI OFFICE OF HISTORIC PRESERVATION

ARCHITECTURAL/HISTORIC INVENTORY SURVEY FORM

1. NO.

2. COUNTY: Scott

3. LOCATION OF NEGATIVES

4. PRESENT LOCAL NAME(S) OR DESIGNATION(S): The Karraker's Home

5. OTHER NAME(S)

6. SPECIFIC LEGAL LOCATION TOWNSHIP_____ RANGE_____ SECTION _____
IF CITY OR TOWN, STREET ADDRESS

7. CITY OR TOWN IF RURAL, VICINITY: Scott City

8. DESCRIPTION OF LOCATION

9. COORDINATES UTM
LAT
LONG

10. SITE ( ) STRUCTURE ( )
BUILDING (X) OBJECT ( )

11. ON NATIONAL REGISTER? YES ( ) NO (X)

12. IS IT ELIGIBLE? YES ( ) NO (X)

13. PART OF ESTAB. HIST. DISTRICT? YES ( ) NO (X)

14. DISTRICT POTENTIAL? YES ( ) NO (X)

15. NAME OF ESTABLISHED DISTRICT

16. THEMATIC CATEGORY: resident

17. DATE(S) OR PERIOD: 1920

18. STYLE OR DESIGN: folk

19. ARCHITECT OR ENGINEER

20. CONTRACTOR OR BUILDER

21. ORIGINAL USE, IF APPARENT: resident

22. PRESENT USE: resident

23. OWNERSHIP PUBLIC ( ) PRIVATE (X)

24. OWNER'S NAME AND ADDRESS IF KNOWN

25. OPEN TO PUBLIC? YES ( ) NO (X)

26. LOCAL CONTACT PERSON OR ORGANIZATION: Karraker

27. OTHER SURVEYS IN WHICH INCLUDED

28. NO. OF STORIES: 1

29. BASEMENT? YES (X) NO ( )

30. FOUNDATION MATERIAL: concrete block

31. WALL CONSTRUCTION: frame

32. ROOF TYPE AND MATERIAL: hipped

33. NO. OF BAYS FRONT: 3 SIDE: 3

34. WALL TREATMENT: wood

35. PLAN SHAPE: sq.

36. CHANGES (EXPLAIN IN NO. 42) ADDITION ( ) ALTERED ( ) MOVED ( )

37. CONDITION INTERIOR: good EXTERIOR: good

38. PRESERVATION UNDERWAY? YES ( ) NO (X)

39. ENDANGERED? BY WHAT? YES ( ) NO (X)

40. VISIBLE FROM PUBLIC ROAD? YES (X) NO ( )

41. DISTANCE FROM AND FRONTAGE ON ROAD

42. FURTHER DESCRIPTION OF IMPORTANT FEATURES

Add - room on east and rear

Alter - new porch

PHOTO MUST BE PROVIDED 5-31

43. HISTORY AND SIGNIFICANCE

44. DESCRIPTION OF ENVIRONMENT AND OUTBUILDINGS

45. SOURCES OF INFORMATION

46. PREPARED BY

47. ORGANIZATION

48. DATE | 49. REVISION DATE(S)



ST-AS-001-487

MISSOURI OFFICE OF HISTORIC PRESERVATION

ARCHITECTURAL/HISTORIC INVENTORY SURVEY FORM

1. NO.

2. COUNTY: Scott

3. LOCATION OF NEGATIVES

4. PRESENT LOCAL NAME(S) OR DESIGNATION(S)

5. OTHER NAME(S)

6. SPECIFIC LEGAL LOCATION
TOWNSHIP_____ RANGE_____ SECTION_____
IF CITY OR TOWN, STREET ADDRESS

7. CITY OR TOWN IF RURAL, VICINITY: Scott City

8. DESCRIPTION OF LOCATION

9. COORDINATES UTM
LAT
LONG

10. SITE ( ) STRUCTURE ( )
BUILDING (X) OBJECT ( )

11. ON NATIONAL REGISTER? YES ( ) NO (X)

12. IS IT ELIGIBLE? YES ( ) NO (X)

13. PART OF ESTAB. HIST. DISTRICT? YES ( ) NO (X)

14. DISTRICT POTENTIAL? YES ( ) NO (X)

15. NAME OF ESTABLISHED DISTRICT

16. THEMATIC CATEGORY: resident

17. DATE(S) OR PERIOD: 1920

18. STYLE OR DESIGN: "I" house

19. ARCHITECT OR ENGINEER

20. CONTRACTOR OR BUILDER

21. ORIGINAL USE, IF APPARENT: resident

22. PRESENT USE: resident

23. OWNERSHIP PUBLIC ( ) PRIVATE (X)

24. OWNER'S NAME AND ADDRESS IF KNOWN

25. OPEN TO PUBLIC? YES ( ) NO (X)

26. LOCAL CONTACT PERSON OR ORGANIZATION

27. OTHER SURVEYS IN WHICH INCLUDED

28. NO. OF STORIES: 2

29. BASEMENT? YES (X) NO ( )

30. FOUNDATION MATERIAL: brick

31. WALL CONSTRUCTION: frame

32. ROOF TYPE AND MATERIAL: pitch

33. NO. OF BAYS FRONT 3 SIDE 3

34. WALL TREATMENT: wppd

35. PLAN SHAPE: T

36. CHANGES (EXPLAIN IN NO. 42) ADDITION (X) ALTERED (X) MOVED ( )

37. CONDITION INTERIOR: good EXTERIOR: good

38. PRESERVATION UNDERWAY? YES ( ) NO (X)

39. ENDANGERED? BY WHAT? YES ( ) NO (X)

40. VISIBLE FROM PUBLIC ROAD? YES (X) NO ( )

41. DISTANCE FROM AND FRONTAGE ON ROAD

42. FURTHER DESCRIPTION OF IMPORTANT FEATURES

Alter - enclosed front porch

Add - enclosed back porch

PHOTO MUST BE PROVIDED 5-27

43. HISTORY AND SIGNIFICANCE

44. DESCRIPTION OF ENVIRONMENT AND OUTBUILDINGS

45. SOURCES OF INFORMATION

46. PREPARED BY

47. ORGANIZATION

48. DATE | 49. REVISION DATE(S)



ST AS-007-488

MISSOURI OFFICE OF HISTORIC PRESERVATION

ARCHITECTURAL/HISTORIC INVENTORY SURVEY FORM

1. NO.

2. COUNTY Scott

3. LOCATION OF NEGATIVES

4. PRESENT LOCAL NAME(S) OR DESIGNATION(S)

5. OTHER NAME(S)

6. SPECIFIC LEGAL LOCATION
TOWNSHIP_____ RANGE_____ SECTION _____
IF CITY OR TOWN, STREET ADDRESS

7. CITY OR TOWN IF RURAL, VICINITY
Scott City

8. DESCRIPTION OF LOCATION

9. COORDINATES UTM
LAT
LONG

10. SITE ( ) STRUCTURE ( )
BUILDING (X) OBJECT ( )

11. ON NATIONAL REGISTER? YES ( ) NO (X)

12. IS IT ELIGIBLE? YES ( ) NO (X)

13. PART OF ESTAB. HIST. DISTRICT? YES ( ) NO (X)

14. DISTRICT POTENTIAL? YES ( ) NO (X)

15. NAME OF ESTABLISHED DISTRICT

16. THEMATIC CATEGORY
resident

17. DATE(S) OR PERIOD
1970

18. STYLE OR DESIGN
trailer

19. ARCHITECT OR ENGINEER

20. CONTRACTOR OR BUILDER

21. ORIGINAL USE, IF APPARENT
resident

22. PRESENT USE
resident

23. OWNERSHIP PUBLIC ( ) PRIVATE (X)

24. OWNER'S NAME AND ADDRESS IF KNOWN

25. OPEN TO PUBLIC? YES ( ) NO (X)

26. LOCAL CONTACT PERSON OR ORGANIZATION

27. OTHER SURVEYS IN WHICH INCLUDED

28. NO. OF STORIES 1

29. BASEMENT? YES ( ) NO (X)

30. FOUNDATION MATERIAL
concrete block

31. WALL CONSTRUCTION
metal

32. ROOF TYPE AND MATERIAL
metal

33. NO. OF BAYS
FRONT 1 SIDE 5

34. WALL TREATMENT
metal

35. PLAN SHAPE rect.

36. CHANGES (EXPLAIN IN NO. 42) ADDITION ( ) ALTERED ( ) MOVED ( )

37. CONDITION
INTERIOR excellent
EXTERIOR excellent

38. PRESERVATION UNDERWAY? YES ( ) NO (X)

39. ENDANGERED? BY WHAT? YES ( ) NO (X)

40. VISIBLE FROM PUBLIC ROAD? YES (X) NO ( )

41. DISTANCE FROM AND FRONTAGE ON ROAD

42. FURTHER DESCRIPTION OF IMPORTANT FEATURES

Add - porch and awning over front door

PHOTO MUST BE PROVIDED 5-28

43. HISTORY AND SIGNIFICANCE

44. DESCRIPTION OF ENVIRONMENT AND OUTBUILDINGS

45. SOURCES OF INFORMATION

46. PREPARED BY

47. ORGANIZATION

48. DATE 49. REVISION DATE(S)



ST·AS·007·489

MISSOURI OFFICE OF HISTORIC PRESERVATION

ARCHITECTURAL/HISTORIC INVENTORY SURVEY FORM

1. NO.

2. COUNTY
Scott

3. LOCATION OF NEGATIVES

4. PRESENT LOCAL NAME(S) OR DESIGNATION(S)

5. OTHER NAME(S)

6. SPECIFIC LEGAL LOCATION
TOWNSHIP_____ RANGE_____ SECTION _____
IF CITY OR TOWN, STREET ADDRESS

7. CITY OR TOWN IF RURAL, VICINITY
Scott City

8. DESCRIPTION OF LOCATION

9. COORDINATES UTM
LAT
LONG

10. SITE ( ) STRUCTURE ( )
BUILDING (X) OBJECT ( )

11. ON NATIONAL REGISTER? YES ( ) NO (X)

12. IS IT ELIGIBLE? YES ( ) NO (X)

13. PART OF ESTAB. HIST. DISTRICT? YES ( ) NO (X)

14. DISTRICT POTENTIAL? YES ( ) NO (X)

15. NAME OF ESTABLISHED DISTRICT

16. THEMATIC CATEGORY
Resident

17. DATE(S) OR PERIOD
1950

18. STYLE OR DESIGN
Ranch

19. ARCHITECT OR ENGINEER

20. CONTRACTOR OR BUILDER

21. ORIGINAL USE, IF APPARENT
Residence

22. PRESENT USE
Residence

23. OWNERSHIP PUBLIC ( ) PRIVATE (X)

24. OWNER'S NAME AND ADDRESS IF KNOWN

25. OPEN TO PUBLIC? YES ( ) NO (X)

26. LOCAL CONTACT PERSON OR ORGANIZATION

27. OTHER SURVEYS IN WHICH INCLUDED

28. NO. OF STORIES 1

29. BASEMENT? YES (X) NO ( )

30. FOUNDATION MATERIAL
Concrete

31. WALL CONSTRUCTION
Frame

32. ROOF TYPE AND MATERIAL
Ranch

33. NO. OF BAYS FRONT 4 SIDE 2

34. WALL TREATMENT
Wood

35. PLAN SHAPE Rect.

36. CHANGES (EXPLAIN IN NO. 42) ADDITION (X) ALTERED ( ) MOVED ( )

37. CONDITION INTERIOR Excellent
EXTERIOR Excellent

38. PRESERVATION UNDERWAY? YES ( ) NO (X)

39. ENDANGERED? BY WHAT? YES ( ) NO (X)

40. VISIBLE FROM PUBLIC ROAD? YES (X) NO ( )

41. DISTANCE FROM AND FRONTAGE ON ROAD

42. FURTHER DESCRIPTION OF IMPORTANT FEATURES

Addition - Porch in rear.

PHOTO MUST BE PROVIDED
6-5

43. HISTORY AND SIGNIFICANCE

44. DESCRIPTION OF ENVIRONMENT AND OUTBUILDINGS

45. SOURCES OF INFORMATION

46. PREPARED BY

47. ORGANIZATION

48. DATE 49. REVISION DATE(S)



ST AS 007-490

MISSOURI OFFICE OF HISTORIC PRESERVATION

ARCHITECTURAL/HISTORIC INVENTORY SURVEY FORM

1. NO.

2. COUNTY
Scott

3. LOCATION OF NEGATIVES

4. PRESENT LOCAL NAME(S) OR DESIGNATION(S)

5. OTHER NAME(S)

6. SPECIFIC LEGAL LOCATION
TOWNSHIP_____ RANGE_____ SECTION _____
IF CITY OR TOWN, STREET ADDRESS

7. CITY OR TOWN IF RURAL, VICINITY
Scott City

8. DESCRIPTION OF LOCATION

9. COORDINATES UTM
LAT
LONG

10. SITE ( ) STRUCTURE ( )
BUILDING (Y) OBJECT ( )

11. ON NATIONAL REGISTER? YES ( ) NO (X)

12. IS IT ELIGIBLE? YES ( ) NO (X)

13. PART OF ESTAB. HIST. DISTRICT? YES ( ) NO (X)

14. DISTRICT POTENTIAL? YES ( ) NO (X)

15. NAME OF ESTABLISHED DISTRICT

16. THEMATIC CATEGORY
Resident

17. DATE(S) OR PERIOD
1960

18. STYLE OR DESIGN
Ranch

19. ARCHITECT OR ENGINEER

20. CONTRACTOR OR BUILDER

21. ORIGINAL USE, IF APPARENT
Residence

22. PRESENT USE
Residence

23. OWNERSHIP PUBLIC ( ) PRIVATE (X)

24. OWNER'S NAME AND ADDRESS IF KNOWN

25. OPEN TO PUBLIC? YES ( ) NO (X)

26. LOCAL CONTACT PERSON OR ORGANIZATION

27. OTHER SURVEYS IN WHICH INCLUDED

28. NO. OF STORIES 1

29. BASEMENT? YES (X) NO ( )

30. FOUNDATION MATERIAL
Concrete

31. WALL CONSTRUCTION
Frame

32. ROOF TYPE AND MATERIAL
Ranch

33. NO. OF BAYS
FRONT 4 SIDE 2

34. WALL TREATMENT
Wood

35. PLAN SHAPE Rect.

36. CHANGES (EXPLAIN IN NO. 42) ADDITION (X) ALTERED ( ) MOVED ( )

37. CONDITION
INTERIOR Excellent
EXTERIOR Excellent

38. PRESERVATION UNDERWAY? YES ( ) NO (X)

39. ENDANGERED? BY WHAT? YES ( ) NO (X)

40. VISIBLE FROM PUBLIC ROAD? YES (X) NO ( )

41. DISTANCE FROM AND FRONTAGE ON ROAD

42. FURTHER DESCRIPTION OF IMPORTANT FEATURES

Addition - East side stoop enclosure
Unit - Stone ½ front.

PHOTO MUST 6-4 BE PROVIDED

43. HISTORY AND SIGNIFICANCE

44. DESCRIPTION OF ENVIRONMENT AND OUTBUILDINGS

45. SOURCES OF INFORMATION

46. PREPARED BY

47. ORGANIZATION

48. DATE | 49. REVISION DATE(S)



ST AS 001-491

MISSOURI OFFICE OF HISTORIC PRESERVATION

ARCHITECTURAL/HISTORIC INVENTORY SURVEY FORM

1. NO.

2. COUNTY: Scott

3. LOCATION OF NEGATIVES

4. PRESENT LOCAL NAME(S) OR DESIGNATION(S)

5. OTHER NAME(S)

6. SPECIFIC LEGAL LOCATION
TOWNSHIP_____ RANGE_____ SECTION _____
IF CITY OR TOWN, STREET ADDRESS

7. CITY OR TOWN IF RURAL, VICINITY: Scott City

8. DESCRIPTION OF LOCATION

9. COORDINATES UTM
LAT
LONG

10. SITE ( ) STRUCTURE ( )
BUILDING ( ) OBJECT (X)

11. ON NATIONAL REGISTER? YES ( ) NO (X)

12. IS IT ELIGIBLE? YES ( ) NO (X)

13. PART OF ESTAB. HIST. DISTRICT? YES ( ) NO (X)

14. DISTRICT POTENTIAL? YES ( ) NO (X)

15. NAME OF ESTABLISHED DISTRICT

16. THEMATIC CATEGORY: Resident

17. DATE(S) OR PERIOD: 1970

18. STYLE OR DESIGN: Trailer

19. ARCHITECT OR ENGINEER

20. CONTRACTOR OR BUILDER

21. ORIGINAL USE, IF APPARENT: Resident

22. PRESENT USE: Resident

23. OWNERSHIP PUBLIC ( ) PRIVATE (X)

24. OWNER'S NAME AND ADDRESS IF KNOWN

25. OPEN TO PUBLIC? YES ( ) NO (X)

26. LOCAL CONTACT PERSON OR ORGANIZATION

27. OTHER SURVEYS IN WHICH INCLUDED

28. NO. OF STORIES: 1

29. BASEMENT? YES ( ) NO (X)

30. FOUNDATION MATERIAL: Concrete Block

31. WALL CONSTRUCTION: Metal

32. ROOF TYPE AND MATERIAL: Metal

33. NO. OF BAYS FRONT 1 SIDE 4

34. WALL TREATMENT: Metal

35. PLAN SHAPE: Rect.

36. CHANGES (EXPLAIN IN NO. 42) ADDITION (X) ALTERED ( ) MOVED ( )

37. CONDITION
INTERIOR: Good
EXTERIOR: Good

38. PRESERVATION UNDERWAY? YES ( ) NO (X)

39. ENDANGERED? BY WHAT? YES ( ) NO (X)

40. VISIBLE FROM PUBLIC ROAD? YES (X) NO ( )

41. DISTANCE FROM AND FRONTAGE ON ROAD

42. FURTHER DESCRIPTION OF IMPORTANT FEATURES

Addition - Aluminum Awning

PHOTO MUST BE PROVIDED

6-2

43. HISTORY AND SIGNIFICANCE

44. DESCRIPTION OF ENVIRONMENT AND OUTBUILDINGS

45. SOURCES OF INFORMATION

46. PREPARED BY

47. ORGANIZATION

48. DATE | 49. REVISION DATE(S)



ST-AS-007-492

MISSOURI OFFICE OF HISTORIC PRESERVATION

ARCHITECTURAL/HISTORIC INVENTORY SURVEY FORM

1. NO.

2. COUNTY
Scott

3. LOCATION OF NEGATIVES

4. PRESENT LOCAL NAME(S) OR DESIGNATION(S)

5. OTHER NAME(S)

6. SPECIFIC LEGAL LOCATION
TOWNSHIP_____ RANGE_____ SECTION _____
IF CITY OR TOWN, STREET ADDRESS

7. CITY OR TOWN IF RURAL, VICINITY
Scott City

8. DESCRIPTION OF LOCATION

9. COORDINATES UTM
LAT
LONG

10. SITE ( ) STRUCTURE ( )
BUILDING ( ) OBJECT (X)

11. ON NATIONAL REGISTER? YES ( ) NO (X)

12. IS IT ELIGIBLE? YES ( ) NO (X)

13. PART OF ESTAB. HIST. DISTRICT? YES ( ) NO (X)

14. DISTRICT POTENTIAL? YES ( ) NO (X)

15. NAME OF ESTABLISHED DISTRICT

16. THEMATIC CATEGORY
Resident

17. DATE(S) OR PERIOD
1960

18. STYLE OR DESIGN
Trailer

19. ARCHITECT OR ENGINEER

20. CONTRACTOR OR BUILDER

21. ORIGINAL USE, IF APPARENT
Residence

22. PRESENT USE
Residence

23. OWNERSHIP PUBLIC ( ) PRIVATE (X)

24. OWNER'S NAME AND ADDRESS IF KNOWN

25. OPEN TO PUBLIC? YES ( ) NO (X)

26. LOCAL CONTACT PERSON OR ORGANIZATION

27. OTHER SURVEYS IN WHICH INCLUDED

28. NO. OF STORIES 1

29. BASEMENT? YES ( ) NO (X)

30. FOUNDATION MATERIAL
Concrete Block

31. WALL CONSTRUCTION
Metal

32. ROOF TYPE AND MATERIAL
Metal

33. NO. OF BAYS
FRONT 1 SIDE 3

34. WALL TREATMENT
Metal

35. PLAN SHAPE Rect.

36. CHANGES (EXPLAIN IN NO. 42) ADDITION ( ) ALTERED ( ) MOVED ( )

37. CONDITION
INTERIOR Good
EXTERIOR Good

38. PRESERVATION UNDERWAY? YES ( ) NO (X)

39. ENDANGERED? BY WHAT? YES ( ) NO (X)

40. VISIBLE FROM PUBLIC ROAD? YES (X) NO ( )

41. DISTANCE FROM AND FRONTAGE ON ROAD

42. FURTHER DESCRIPTION OF IMPORTANT FEATURES

PHOTO MUST BE PROVIDED
6-1

43. HISTORY AND SIGNIFICANCE

44. DESCRIPTION OF ENVIRONMENT AND OUTBUILDINGS

45. SOURCES OF INFORMATION

46. PREPARED BY

47. ORGANIZATION

48. DATE 49. REVISION DATE(S)



ST-AS-007-493

MISSOURI OFFICE OF HISTORIC PRESERVATION

ARCHITECTURAL/HISTORIC INVENTORY SURVEY FORM

1. NO.

2. COUNTY
Scott

3. LOCATION OF NEGATIVES

4. PRESENT LOCAL NAME(S) OR DESIGNATION(S)

5. OTHER NAME(S)

6. SPECIFIC LEGAL LOCATION
TOWNSHIP_____ RANGE_____ SECTION _____
IF CITY OR TOWN, STREET ADDRESS

7. CITY OR TOWN IF RURAL, VICINITY
Scott City

8. DESCRIPTION OF LOCATION

9. COORDINATES UTM
LAT
LONG

10. SITE ( ) STRUCTURE ( )
BUILDING ( ) OBJECT (X)

11. ON NATIONAL REGISTER? YES ( ) NO (X)

12. IS IT ELIGIBLE? YES ( ) NO (X)

13. PART OF ESTAB. HIST. DISTRICT? YES ( ) NO (X)

14. DISTRICT POTENTIAL? YES ( ) NO (X)

15. NAME OF ESTABLISHED DISTRICT

16. THEMATIC CATEGORY
Resident

17. DATE(S) OR PERIOD
1950

18. STYLE OR DESIGN
Trailer

19. ARCHITECT OR ENGINEER

20. CONTRACTOR OR BUILDER

21. ORIGINAL USE, IF APPARENT
Residence

22. PRESENT USE
Residence

23. OWNERSHIP PUBLIC ( ) PRIVATE (X)

24. OWNER'S NAME AND ADDRESS IF KNOWN

25. OPEN TO PUBLIC? YES ( ) NO (X)

26. LOCAL CONTACT PERSON OR ORGANIZATION

27. OTHER SURVEYS IN WHICH INCLUDED

28. NO. OF STORIES 1

29. BASEMENT? YES ( ) NO (X)

30. FOUNDATION MATERIAL
Concrete block

31. WALL CONSTRUCTION
Metal

32. ROOF TYPE AND MATERIAL
Metal

33. NO. OF BAYS
FRONT 1 SIDE 5

34. WALL TREATMENT
Metal

35. PLAN SHAPE Rect.

36. CHANGES (EXPLAIN IN NO. 42) ADDITION ( ) ALTERED ( ) MOVED ( )

37. CONDITION
INTERIOR Good
EXTERIOR Good

38. PRESERVATION UNDERWAY? YES ( ) NO (X)

39. ENDANGERED? BY WHAT? YES ( ) NO (X)

40. VISIBLE FROM PUBLIC ROAD? YES ( ) NO (X)

41. DISTANCE FROM AND FRONTAGE ON ROAD

42. FURTHER DESCRIPTION OF IMPORTANT FEATURES

PHOTO MUST BE PROVIDED

6-0

43. HISTORY AND SIGNIFICANCE

44. DESCRIPTION OF ENVIRONMENT AND OUTBUILDINGS

45. SOURCES OF INFORMATION

46. PREPARED BY

47. ORGANIZATION

48. DATE 49. REVISION DATE(S)



ST-AS-007-494

MISSOURI OFFICE OF HISTORIC PRESERVATION

ARCHITECTURAL/HISTORIC INVENTORY SURVEY FORM

1. NO.

2. COUNTY
Scott

3. LOCATION OF NEGATIVES

4. PRESENT LOCAL NAME(S) OR DESIGNATION(S)

5. OTHER NAME(S)

6. SPECIFIC LEGAL LOCATION
TOWNSHIP_____ RANGE_____ SECTION _____
IF CITY OR TOWN, STREET ADDRESS

7. CITY OR TOWN IF RURAL, VICINITY
Scott City

8. DESCRIPTION OF LOCATION

9. COORDINATES UTM
LAT
LONG

10. SITE ( ) STRUCTURE ( )
BUILDING (X) OBJECT ( )

11. ON NATIONAL REGISTER? YES ( ) NO (X)

12. IS IT ELIGIBLE? YES ( ) NO (X)

13. PART OF ESTAB. HIST. DISTRICT? YES ( ) NO (X)

14. DISTRICT POTENTIAL? YES ( ) NO (X)

15. NAME OF ESTABLISHED DISTRICT

16. THEMATIC CATEGORY
Res.

17. DATE(S) OR PERIOD
1920-30

18. STYLE OR DESIGN
Folk. Vict.

19. ARCHITECT OR ENGINEER

20. CONTRACTOR OR BUILDER

21. ORIGINAL USE, IF APPARENT
Res.

22. PRESENT USE
Res.

23. OWNERSHIP PUBLIC ( ) PRIVATE (X)

24. OWNER'S NAME AND ADDRESS IF KNOWN

25. OPEN TO PUBLIC? YES ( ) NO (X)

26. LOCAL CONTACT PERSON OR ORGANIZATION

27. OTHER SURVEYS IN WHICH INCLUDED

28. NO. OF STORIES 2

29. BASEMENT? YES (X) NO ( )

30. FOUNDATION MATERIAL
Brick

31. WALL CONSTRUCTION
Frame

32. ROOF TYPE AND MATERIAL
Pitch

33. NO. OF BAYS FRONT 1 SIDE 3

34. WALL TREATMENT
Wood

35. PLAN SHAPE Rect.

36. CHANGES (EXPLAIN IN NO. 42) ADDITION ( ) ALTERED ( ) MOVED ( )

37. CONDITION INTERIOR excell
EXTERIOR excell

38. PRESERVATION UNDERWAY? YES ( ) NO (X)

39. ENDANGERED? BY WHAT? YES ( ) NO (X)

40. VISIBLE FROM PUBLIC ROAD? YES (X) NO ( )

41. DISTANCE FROM AND FRONTAGE ON ROAD
25 ft.

42. FURTHER DESCRIPTION OF IMPORTANT FEATURES

PHOTO MUST BE PROVIDED 11-1

43. HISTORY AND SIGNIFICANCE

44. DESCRIPTION OF ENVIRONMENT AND OUTBUILDINGS

45. SOURCES OF INFORMATION

46. PREPARED BY

47. ORGANIZATION

48. DATE | 49. REVISION DATE(S)



ST-AS-007-495

MISSOURI OFFICE OF HISTORIC PRESERVATION

ARCHITECTURAL/HISTORIC INVENTORY SURVEY FORM

1. NO.

2. COUNTY
Scott

3. LOCATION OF NEGATIVES

4. PRESENT LOCAL NAME(S) OR DESIGNATION(S)

5. OTHER NAME(S)

6. SPECIFIC LEGAL LOCATION
TOWNSHIP_____ RANGE_____ SECTION _____
IF CITY OR TOWN, STREET ADDRESS

7. CITY OR TOWN IF RURAL, VICINITY
Scott City

8. DESCRIPTION OF LOCATION

9. COORDINATES UTM
LAT
LONG

10. SITE ( ) STRUCTURE ( )
BUILDING (X) OBJECT ( )

11. ON NATIONAL REGISTER? YES ( ) NO (X)

12. IS IT ELIGIBLE? YES ( ) NO (X)

13. PART OF ESTAB. HIST. DISTRICT? YES ( ) NO (X)

14. DISTRICT POTENTIAL? YES ( ) NO (X)

15. NAME OF ESTABLISHED DISTRICT

16. THEMATIC CATEGORY
Residential

17. DATE(S) OR PERIOD

18. STYLE OR DESIGN

19. ARCHITECT OR ENGINEER

20. CONTRACTOR OR BUILDER

21. ORIGINAL USE, IF APPARENT
Res.

22. PRESENT USE
Res.

23. OWNERSHIP PUBLIC ( ) PRIVATE (X)

24. OWNER'S NAME AND ADDRESS IF KNOWN

25. OPEN TO PUBLIC? YES ( ) NO (X)

26. LOCAL CONTACT PERSON OR ORGANIZATION

27. OTHER SURVEYS IN WHICH INCLUDED

28. NO. OF STORIES 1 1/2

29. BASEMENT? YES (X) NO ( )

30. FOUNDATION MATERIAL
Brick/Conc. Block

31. WALL CONSTRUCTION
Frame

32. ROOF TYPE AND MATERIAL
Pitch/Dormier

33. NO. OF BAYS
FRONT 3 SIDE 3

34. WALL TREATMENT
wood

35. PLAN SHAPE rect.

36. CHANGES (EXPLAIN IN NO. 42) ADDITION ( ) ALTERED ( ) MOVED ( )

37. CONDITION
INTERIOR excellent
EXTERIOR excellent

38. PRESERVATION UNDERWAY? YES ( ) NO ( )

39. ENDANGERED? BY WHAT? YES ( ) NO ( )

40. VISIBLE FROM PUBLIC ROAD? YES ( ) NO ( )

41. DISTANCE FROM AND FRONTAGE ON ROAD
25 ft.

42. FURTHER DESCRIPTION OF IMPORTANT FEATURES

PHOTO MUST BE PROVIDED

11-0

43. HISTORY AND SIGNIFICANCE

44. DESCRIPTION OF ENVIRONMENT AND OUTBUILDINGS

45. SOURCES OF INFORMATION

46. PREPARED BY

47. ORGANIZATION

48. DATE

49. REVISION DATE(S)



ST-AS-007-496

MISSOURI OFFICE OF HISTORIC PRESERVATION

ARCHITECTURAL/HISTORIC INVENTORY SURVEY FORM

1. NO.

2. COUNTY Scott

3. LOCATION OF NEGATIVES

4. PRESENT LOCAL NAME(S) OR DESIGNATION(S)

5. OTHER NAME(S)

6. SPECIFIC LEGAL LOCATION
TOWNSHIP _____ RANGE _____ SECTION _____
IF CITY OR TOWN, STREET ADDRESS

7. CITY OR TOWN IF RURAL, VICINITY
Scott City

8. DESCRIPTION OF LOCATION

9. COORDINATES UTM
LAT
LONG

10. SITE ( ) STRUCTURE ( )
BUILDING (X) OBJECT ( )

11. ON NATIONAL REGISTER? YES ( ) NO (X)

12. IS IT ELIGIBLE? YES ( ) NO (X)

13. PART OF ESTAB. HIST. DISTRICT? YES ( ) NO (X)

14. DISTRICT POTENTIAL? YES ( ) NO (X)

15. NAME OF ESTABLISHED DISTRICT

16. THEMATIC CATEGORY
Res.

17. DATE(S) OR PERIOD
1920

18. STYLE OR DESIGN
Folk.

19. ARCHITECT OR ENGINEER

20. CONTRACTOR OR BUILDER

21. ORIGINAL USE, IF APPARENT
Res.

22. PRESENT USE
Res.

23. OWNERSHIP PUBLIC ( ) PRIVATE (X)

24. OWNER'S NAME AND ADDRESS IF KNOWN

25. OPEN TO PUBLIC? YES ( ) NO (X)

26. LOCAL CONTACT PERSON OR ORGANIZATION

27. OTHER SURVEYS IN WHICH INCLUDED

28. NO. OF STORIES 1 ½

29. BASEMENT? YES (X) NO ( )

30. FOUNDATION MATERIAL
Brick

31. WALL CONSTRUCTION
Frame

32. ROOF TYPE AND MATERIAL
Hipped/Gabled

33. NO. OF BAYS
FRONT 3 SIDE 3

34. WALL TREATMENT
Wood

35. PLAN SHAPE Rect.

36. CHANGES (EXPLAIN IN NO. 42) ADDITION ( ) ALTERED ( ) MOVED ( )

37. CONDITION
INTERIOR Excell
EXTERIOR Excell

38. PRESERVATION UNDERWAY? YES ( ) NO ( )

39. ENDANGERED? BY WHAT? YES ( ) NO ( )

40. VISIBLE FROM PUBLIC ROAD? YES ( ) NO ( )

41. DISTANCE FROM AND FRONTAGE ON ROAD

42. FURTHER DESCRIPTION OF IMPORTANT FEATURES

PHOTO MUST BE PROVIDED 11-2

43. HISTORY AND SIGNIFICANCE

44. DESCRIPTION OF ENVIRONMENT AND OUTBUILDINGS

45. SOURCES OF INFORMATION

46. PREPARED BY

47. ORGANIZATION

48. DATE

49. REVISION DATE(S)



ST-AS-007-497

MISSOURI OFFICE OF HISTORIC PRESERVATION

ARCHITECTURAL/HISTORIC INVENTORY SURVEY FORM

1. NO.

2. COUNTY Scott

3. LOCATION OF NEGATIVES

4. PRESENT LOCAL NAME(S) OR DESIGNATION(S)

5. OTHER NAME(S)

6. SPECIFIC LEGAL LOCATION
TOWNSHIP_____ RANGE_____ SECTION _____
IF CITY OR TOWN, STREET ADDRESS

7. CITY OR TOWN IF RURAL, VICINITY
Scott City

8. DESCRIPTION OF LOCATION

9. COORDINATES UTM
LAT
LONG

10. SITE ( ) STRUCTURE ( )
BUILDING ( ) OBJECT (X)

11. ON NATIONAL REGISTER? YES ( ) NO (X)

12. IS IT ELIGIBLE? YES ( ) NO (X)

13. PART OF ESTAB. HIST. DISTRICT? YES ( ) NO (X)

14. DISTRICT POTENTIAL? YES ( ) NO (X)

15. NAME OF ESTABLISHED DISTRICT

16. THEMATIC CATEGORY
Trailer

17. DATE(S) OR PERIOD
1970

18. STYLE OR DESIGN

19. ARCHITECT OR ENGINEER

20. CONTRACTOR OR BUILDER

21. ORIGINAL USE, IF APPARENT
residential

22. PRESENT USE
residential

23. OWNERSHIP PUBLIC ( ) PRIVATE (X)

24. OWNER'S NAME AND ADDRESS IF KNOWN

25. OPEN TO PUBLIC? YES ( ) NO (X)

26. LOCAL CONTACT PERSON OR ORGANIZATION

27. OTHER SURVEYS IN WHICH INCLUDED

28. NO. OF STORIES 1

29. BASEMENT? YES ( ) NO (X)

30. FOUNDATION MATERIAL
concr. block

31. WALL CONSTRUCTION
metal

32. ROOF TYPE AND MATERIAL
metal

33. NO. OF BAYS
FRONT 1 SIDE 4

34. WALL TREATMENT
metal

35. PLAN SHAPE rect

36. CHANGES (EXPLAIN IN NO. 42) ADDITION ( ) ALTERED ( ) MOVED ( )

37. CONDITION
INTERIOR good
EXTERIOR good

38. PRESERVATION UNDERWAY? YES ( ) NO (X)

39. ENDANGERED? BY WHAT? YES ( ) NO (X)

40. VISIBLE FROM PUBLIC ROAD? YES (X) NO ( )

41. DISTANCE FROM AND FRONTAGE ON ROAD
40 ft.

42. FURTHER DESCRIPTION OF IMPORTANT FEATURES

PHOTO MUST BE PROVIDED 11-11

43. HISTORY AND SIGNIFICANCE

44. DESCRIPTION OF ENVIRONMENT AND OUTBUILDINGS

45. SOURCES OF INFORMATION

46. PREPARED BY

47. ORGANIZATION

48. DATE 49. REVISION DATE(S)



ST-AS-007-498

MISSOURI OFFICE OF HISTORIC PRESERVATION

ARCHITECTURAL/HISTORIC INVENTORY SURVEY FORM

1. NO.

2. COUNTY Scott

3. LOCATION OF NEGATIVES

4. PRESENT LOCAL NAME(S) OR DESIGNATION(S)

5. OTHER NAME(S)

6. SPECIFIC LEGAL LOCATION
TOWNSHIP _____ RANGE _____ SECTION _____
IF CITY OR TOWN, STREET ADDRESS

7. CITY OR TOWN IF RURAL, VICINITY
Scott City

8. DESCRIPTION OF LOCATION

9. COORDINATES UTM
LAT
LONG

10. SITE ( ) STRUCTURE ( )
BUILDING (X) OBJECT ( )

11. ON NATIONAL REGISTER? YES ( ) NO (X)

12. IS IT ELIGIBLE? YES ( ) NO (X)

13. PART OF ESTAB. HIST. DISTRICT? YES ( ) NO (X)

14. DISTRICT POTENTIAL? YES ( ) NO (X)

15. NAME OF ESTABLISHED DISTRICT

16. THEMATIC CATEGORY
resdiential

17. DATE(S) OR PERIOD
1930

18. STYLE OR DESIGN
folk

19. ARCHITECT OR ENGINEER

20. CONTRACTOR OR BUILDER

21. ORIGINAL USE, IF APPARENT
residential

22. PRESENT USE
residential

23. OWNERSHIP PUBLIC ( ) PRIVATE (X)

24. OWNER'S NAME AND ADDRESS IF KNOWN

25. OPEN TO PUBLIC? YES ( ) NO (X)

26. LOCAL CONTACT PERSON OR ORGANIZATION

27. OTHER SURVEYS IN WHICH INCLUDED

28. NO. OF STORIES 1½

29. BASEMENT? YES ( ) NO (X)

30. FOUNDATION MATERIAL
brick

31. WALL CONSTRUCTION
frame

32. ROOF TYPE AND MATERIAL
pitch/gabled

33. NO. OF BAYS
FRONT 2 SIDE 3

34. WALL TREATMENT
wood

35. PLAN SHAPE square

36. CHANGES (EXPLAIN IN NO. 42) ADDITION ( ) ALTERED ( ) MOVED ( )

37. CONDITION
INTERIOR good
EXTERIOR excellent

38. PRESERVATION UNDERWAY? YES ( ) NO (X)

39. ENDANGERED? BY WHAT? YES ( ) NO (X)

40. VISIBLE FROM PUBLIC ROAD? YES (X) NO ( )

41. DISTANCE FROM AND FRONTAGE ON ROAD 25 ft.

42. FURTHER DESCRIPTION OF IMPORTANT FEATURES

PHOTO MUST BE PROVIDED 11-10

43. HISTORY AND SIGNIFICANCE

44. DESCRIPTION OF ENVIRONMENT AND OUTBUILDINGS

45. SOURCES OF INFORMATION

46. PREPARED BY

47. ORGANIZATION

48. DATE | 49. REVISION DATE(S)



ST-AS-007-499

MISSOURI OFFICE OF HISTORIC PRESERVATION

ARCHITECTURAL/HISTORIC INVENTORY SURVEY FORM

1. NO.

2. COUNTY: Scott

3. LOCATION OF NEGATIVES

4. PRESENT LOCAL NAME(S) OR DESIGNATION(S)

5. OTHER NAME(S)

6. SPECIFIC LEGAL LOCATION
TOWNSHIP_____ RANGE_____ SECTION _____
IF CITY OR TOWN, STREET ADDRESS

7. CITY OR TOWN — IF RURAL, VICINITY: Scott City

8. DESCRIPTION OF LOCATION

9. COORDINATES — UTM
LAT
LONG

10. SITE ( ) STRUCTURE ( )
BUILDING (X) OBJECT ( )

11. ON NATIONAL REGISTER? YES ( ) NO (X)

12. IS IT ELIGIBLE? YES ( ) NO (X)

13. PART OF ESTAB. HIST. DISTRICT? YES ( ) NO (X)

14. DISTRICT POTENTIAL? YES ( ) NO (X)

15. NAME OF ESTABLISHED DISTRICT

16. THEMATIC CATEGORY: residence

17. DATE(S) OR PERIOD: 1910's

18. STYLE OR DESIGN: Folk - altered

19. ARCHITECT OR ENGINEER

20. CONTRACTOR OR BUILDER

21. ORIGINAL USE, IF APPARENT: residence

22. PRESENT USE: residence

23. OWNERSHIP — PUBLIC ( ) PRIVATE (X)

24. OWNER'S NAME AND ADDRESS IF KNOWN

25. OPEN TO PUBLIC? YES ( ) NO (X)

26. LOCAL CONTACT PERSON OR ORGANIZATION

27. OTHER SURVEYS IN WHICH INCLUDED

28. NO. OF STORIES: 1

29. BASEMENT? YES (X) NO ( )

30. FOUNDATION MATERIAL: concrete block

31. WALL CONSTRUCTION: frame

32. ROOF TYPE AND MATERIAL: pitched asph. shingle

33. NO. OF BAYS — FRONT: 3 SIDE: 2

34. WALL TREATMENT: alum. siding

35. PLAN SHAPE: L Shape

36. CHANGES (EXPLAIN IN NO. 42) — ADDITION (X) ALTERED (X) MOVED ( )

37. CONDITION — INTERIOR: good — EXTERIOR: good

38. PRESERVATION UNDERWAY? YES ( ) NO (X)

39. ENDANGERED? BY WHAT? YES ( ) NO (X)

40. VISIBLE FROM PUBLIC ROAD? YES (X) NO ( )

41. DISTANCE FROM AND FRONTAGE ON ROAD

42. FURTHER DESCRIPTION OF IMPORTANT FEATURES

add - southside and enclosed backporch

PHOTO MUST 20-9 BE PROVIDED

43. HISTORY AND SIGNIFICANCE

44. DESCRIPTION OF ENVIRONMENT AND OUTBUILDINGS

45. SOURCES OF INFORMATION

46. PREPARED BY

47. ORGANIZATION

48. DATE | 49. REVISION DATE(S)



ST AS 007 500

MISSOURI OFFICE OF HISTORIC PRESERVATION

ARCHITECTURAL/HISTORIC INVENTORY SURVEY FORM

1. NO.

2. COUNTY: Scott

3. LOCATION OF NEGATIVES

4. PRESENT LOCAL NAME(S) OR DESIGNATION(S): Albrights

5. OTHER NAME(S)

6. SPECIFIC LEGAL LOCATION
TOWNSHIP_____ RANGE_____ SECTION_____
IF CITY OR TOWN, STREET ADDRESS: RRI Scott City

7. CITY OR TOWN IF RURAL, VICINITY: Scott City RRI

8. DESCRIPTION OF LOCATION

9. COORDINATES UTM
LAT
LONG

10. SITE ( ) STRUCTURE ( )
BUILDING (+) OBJECT ( )

11. ON NATIONAL REGISTER? YES ( ) NO (+)

12. IS IT ELIGIBLE? YES (+) NO ( )

13. PART OF ESTAB. HIST. DISTRICT? YES ( ) NO (X)

14. DISTRICT POTENTIAL? YES ( ) NO (X)

15. NAME OF ESTABLISHED DISTRICT

16. THEMATIC CATEGORY: residence

17. DATE(S) OR PERIOD: 1900

18. STYLE OR DESIGN: rural school house

19. ARCHITECT OR ENGINEER

20. CONTRACTOR OR BUILDER

21. ORIGINAL USE, IF APPARENT: school house

22. PRESENT USE: storage

23. OWNERSHIP PUBLIC ( ) PRIVATE (+)

24. OWNER'S NAME AND ADDRESS IF KNOWN: Mr. Albright

25. OPEN TO PUBLIC? YES ( ) NO (+)

26. LOCAL CONTACT PERSON OR ORGANIZATION

27. OTHER SURVEYS IN WHICH INCLUDED

28. NO. OF STORIES: 1

29. BASEMENT? YES ( ) NO (+)

30. FOUNDATION MATERIAL: concrete block

31. WALL CONSTRUCTION: frame

32. ROOF TYPE AND MATERIAL

33. NO. OF BAYS FRONT 1 SIDE 3

34. WALL TREATMENT: wooden siding

35. PLAN SHAPE: rec.

36. CHANGES (EXPLAIN IN NO. 42) ADDITION ( ) ALTERED (+) MOVED (+)

37. CONDITION INTERIOR: good EXTERIOR: good

38. PRESERVATION UNDERWAY? YES ( ) NO (+)

39. ENDANGERED? BY WHAT? YES ( ) NO (+)

40. VISIBLE FROM PUBLIC ROAD? YES ( ) NO (+)

41. DISTANCE FROM AND FRONTAGE ON ROAD

42. FURTHER DESCRIPTION OF IMPORTANT FEATURES

Alter - bell tower remove windows boarded

PHOTO MUST 22-28 BE PROVIDED

43. HISTORY AND SIGNIFICANCE

44. DESCRIPTION OF ENVIRONMENT AND OUTBUILDINGS

45. SOURCES OF INFORMATION

46. PREPARED BY

47. ORGANIZATION

48. DATE

49. REVISION DATE(S)



ST-AS-007-501

MISSOURI OFFICE OF HISTORIC PRESERVATION

ARCHITECTURAL/HISTORIC INVENTORY SURVEY FORM

1. NO.

2. COUNTY
Scott

3. LOCATION OF NEGATIVES

4. PRESENT LOCAL NAME(S) OR DESIGNATION(S)

5. OTHER NAME(S)

6. SPECIFIC LEGAL LOCATION
TOWNSHIP_____ RANGE_____ SECTION _____
IF CITY OR TOWN, STREET ADDRESS

7. CITY OR TOWN IF RURAL, VICINITY
Scott City

8. DESCRIPTION OF LOCATION

9. COORDINATES UTM
LAT
LONG

10. SITE ( ) STRUCTURE ( )
BUILDING (X) OBJECT ( )

11. ON NATIONAL REGISTER? YES ( ) NO (X)

12. IS IT ELIGIBLE? YES ( ) NO (X)

13. PART OF ESTAB. HIST. DISTRICT? YES ( ) NO (X)

14. DISTRICT POTENTIAL? YES (X) NO ( )

15. NAME OF ESTABLISHED DISTRICT

16. THEMATIC CATEGORY
Commercial

17. DATE(S) OR PERIOD

18. STYLE OR DESIGN
Commercial

19. ARCHITECT OR ENGINEER

20. CONTRACTOR OR BUILDER

21. ORIGINAL USE, IF APPARENT

22. PRESENT USE
Vacant

23. OWNERSHIP PUBLIC ( ) PRIVATE (X)

24. OWNER'S NAME AND ADDRESS IF KNOWN

25. OPEN TO PUBLIC? YES ( ) NO (X)

26. LOCAL CONTACT PERSON OR ORGANIZATION

27. OTHER SURVEYS IN WHICH INCLUDED

28. NO. OF STORIES 1

29. BASEMENT? YES ( ) NO (X)

30. FOUNDATION MATERIAL
Concrete

31. WALL CONSTRUCTION
Stucco

32. ROOF TYPE AND MATERIAL
Flat

33. NO. OF BAYS FRONT 6 SIDE 0

34. WALL TREATMENT

35. PLAN SHAPE

36. CHANGES (EXPLAIN IN NO. 42) ADDITION ( ) ALTERED ( ) MOVED ( )

37. CONDITION
INTERIOR_____
EXTERIOR Fair

38. PRESERVATION UNDERWAY? YES ( ) NO (X)

39. ENDANGERED? BY WHAT? YES ( ) NO (X)

40. VISIBLE FROM PUBLIC ROAD? YES (X) NO ( )

41. DISTANCE FROM AND FRONTAGE ON ROAD 17ft

42. FURTHER DESCRIPTION OF IMPORTANT FEATURES

1-2

PHOTO MUST BE PROVIDED

43. HISTORY AND SIGNIFICANCE

44. DESCRIPTION OF ENVIRONMENT AND OUTBUILDINGS

45. SOURCES OF INFORMATION

46. PREPARED BY

47. ORGANIZATION

48. DATE | 49. REVISION DATE(S)



ST-AS-007-502

MISSOURI OFFICE OF HISTORIC PRESERVATION

ARCHITECTURAL/HISTORIC INVENTORY SURVEY FORM

1. NO.

2. COUNTY
Scott

3. LOCATION OF NEGATIVES

4. PRESENT LOCAL NAME(S) OR DESIGNATION(S)

5. OTHER NAME(S)

6. SPECIFIC LEGAL LOCATION
TOWNSHIP_____ RANGE_____ SECTION _____
IF CITY OR TOWN, STREET ADDRESS

7. CITY OR TOWN IF RURAL, VICINITY
Scott City

8. DESCRIPTION OF LOCATION

9. COORDINATES UTM
LAT
LONG

10. SITE ( ) STRUCTURE ( )
BUILDING ( ) OBJECT ( )

11. ON NATIONAL REGISTER ? YES ( ) NO (X)

12. IS IT ELIGIBLE? YES ( ) NO (X)

13. PART OF ESTAB. HIST. DISTRICT ? YES ( ) NO (X)

14. DISTRICT POTENTIAL? YES ( ) NO (X)

15. NAME OF ESTABLISHED DISTRICT

16. THEMATIC CATEGORY

17. DATE(S) OR PERIOD
Unclit.

18. STYLE OR DESIGN
Shed

19. ARCHITECT OR ENGINEER

20. CONTRACTOR OR BUILDER

21. ORIGINAL USE, IF APPARENT
?

22. PRESENT USE
Residence

23. OWNERSHIP PUBLIC ( ) PRIVATE (X)

24. OWNER'S NAME AND ADDRESS IF KNOWN

25. OPEN TO PUBLIC? YES ( ) NO (X)

26. LOCAL CONTACT PERSON OR ORGANIZATION

27. OTHER SURVEYS IN WHICH INCLUDED

28. NO. OF STORIES 1

29. BASEMENT ? YES ( ) NO (X)

30. FOUNDATION MATERIAL
Not Observed

31. WALL CONSTRUCTION
Wood Frame

32. ROOF TYPE AND MATERIAL
Low pitch - Asb.

33. NO. OF BAYS
FRONT 3 SIDE 1

34. WALL TREATMENT
Asb. Siding

35. PLAN SHAPE Rect.

36. CHANGES (EXPLAIN IN NO. 42) ADDITION ( ) ALTERED ( ) MOVED ( )

37. CONDITION
INTERIOR_____
EXTERIOR Poor

38. PRESERVATION UNDERWAY ? YES ( ) NO (X)

39. ENDANGERED? BY WHAT ? YES ( ) NO (X)

40. VISIBLE FROM PUBLIC ROAD ? YES (X) NO ( )

41. DISTANCE FROM AND FRONTAGE ON ROAD

42. FURTHER DESCRIPTION OF IMPORTANT FEATURES

PHOTO MUST 14-29 BE PROVIDED

43. HISTORY AND SIGNIFICANCE

44. DESCRIPTION OF ENVIRONMENT AND OUTBUILDINGS

45. SOURCES OF INFORMATION

46. PREPARED BY

47. ORGANIZATION

48. DATE

49. REVISION DATE(S)



ST-AS-007-503

MISSOURI OFFICE OF HISTORIC PRESERVATION

ARCHITECTURAL/HISTORIC INVENTORY SURVEY FORM

1. NO.

2. COUNTY
Scott

3. LOCATION OF NEGATIVES

4. PRESENT LOCAL NAME(S) OR DESIGNATION(S)

5. OTHER NAME(S)

6. SPECIFIC LEGAL LOCATION
TOWNSHIP_____ RANGE_____ SECTION _____
IF CITY OR TOWN, STREET ADDRESS

7. CITY OR TOWN IF RURAL, VICINITY
Scott City

8. DESCRIPTION OF LOCATION

9. COORDINATES UTM
LAT
LONG

10. SITE ( ) STRUCTURE ( )
BUILDING ( ) OBJECT (X)

11. ON NATIONAL REGISTER? YES ( ) NO (X)

12. IS IT ELIGIBLE? YES ( ) NO (X)

13. PART OF ESTAB. HIST. DISTRICT? YES ( ) NO (X)

14. DISTRICT POTENTIAL? YES ( ) NO (X)

15. NAME OF ESTABLISHED DISTRICT

16. THEMATIC CATEGORY
Trailer

17. DATE(S) OR PERIOD
1960

18. STYLE OR DESIGN
Trailer

19. ARCHITECT OR ENGINEER

20. CONTRACTOR OR BUILDER

21. ORIGINAL USE, IF APPARENT
Residential

22. PRESENT USE
Residential

23. OWNERSHIP PUBLIC ( ) PRIVATE (X)

24. OWNER'S NAME AND ADDRESS IF KNOWN

25. OPEN TO PUBLIC? YES ( ) NO (X)

26. LOCAL CONTACT PERSON OR ORGANIZATION

27. OTHER SURVEYS IN WHICH INCLUDED

28. NO. OF STORIES 1

29. BASEMENT? YES ( ) NO (X)

30. FOUNDATION MATERIAL
concrete block

31. WALL CONSTRUCTION
metal

32. ROOF TYPE AND MATERIAL
metal

33. NO. OF BAYS FRONT 1 SIDE 4

34. WALL TREATMENT
metal

35. PLAN SHAPE

36. CHANGES (EXPLAIN IN NO. 42) ADDITION ( ) ALTERED ( ) MOVED ( )

37. CONDITION
INTERIOR good
EXTERIOR good

38. PRESERVATION UNDERWAY? YES ( ) NO (X)

39. ENDANGERED? BY WHAT? YES ( ) NO (X)

40. VISIBLE FROM PUBLIC ROAD? YES (X) NO ( )

41. DISTANCE FROM AND FRONTAGE ON ROAD 30 ft.

42. FURTHER DESCRIPTION OF IMPORTANT FEATURES

PHOTO MUST BE PROVIDED 11-12

43. HISTORY AND SIGNIFICANCE

44. DESCRIPTION OF ENVIRONMENT AND OUTBUILDINGS

45. SOURCES OF INFORMATION

46. PREPARED BY

47. ORGANIZATION

48. DATE | 49. REVISION DATE(S)



ST AS 007-504

MISSOURI OFFICE OF HISTORIC PRESERVATION

ARCHITECTURAL/HISTORIC INVENTORY SURVEY FORM

1. NO.

2. COUNTY Scott

3. LOCATION OF NEGATIVES

4. PRESENT LOCAL NAME(S) OR DESIGNATION(S)

5. OTHER NAME(S)

6. SPECIFIC LEGAL LOCATION
TOWNSHIP_____ RANGE_____ SECTION _____
IF CITY OR TOWN, STREET ADDRESS

7. CITY OR TOWN IF RURAL, VICINITY

8. DESCRIPTION OF LOCATION

9. COORDINATES UTM
LAT
LONG

10. SITE ( ) STRUCTURE ( )
BUILDING ( ) OBJECT (X)

11. ON NATIONAL REGISTER? YES ( ) NO (X)

12. IS IT ELIGIBLE? YES ( ) NO (X)

13. PART OF ESTAB. HIST. DISTRICT? YES ( ) NO (X)

14. DISTRICT POTENTIAL? YES ( ) NO (X)

15. NAME OF ESTABLISHED DISTRICT

16. THEMATIC CATEGORY
trailer

17. DATE(S) OR PERIOD
1950-60

18. STYLE OR DESIGN

19. ARCHITECT OR ENGINEER

20. CONTRACTOR OR BUILDER

21. ORIGINAL USE, IF APPARENT
residential

22. PRESENT USE
residential

23. OWNERSHIP PUBLIC ( ) PRIVATE (X)

24. OWNER'S NAME AND ADDRESS IF KNOWN

25. OPEN TO PUBLIC? YES ( ) NO (X)

26. LOCAL CONTACT PERSON OR ORGANIZATION

27. OTHER SURVEYS IN WHICH INCLUDED

28. NO. OF STORIES 1

29. BASEMENT? YES ( ) NO (X)

30. FOUNDATION MATERIAL
concrete block

31. WALL CONSTRUCTION
metal

32. ROOF TYPE AND MATERIAL
metal

33. NO. OF BAYS
FRONT 1 SIDE 3

34. WALL TREATMENT

35. PLAN SHAPE rect.

36. CHANGES (EXPLAIN IN NO. 42) ADDITION ( ) ALTERED ( ) MOVED ( )

37. CONDITION
INTERIOR fair
EXTERIOR fair

38. PRESERVATION UNDERWAY? YES ( ) NO (X)

39. ENDANGERED? BY WHAT? YES ( ) NO (X)

40. VISIBLE FROM PUBLIC ROAD? YES (X) NO ( )

41. DISTANCE FROM AND FRONTAGE ON ROAD
50 ft.

42. FURTHER DESCRIPTION OF IMPORTANT FEATURES

PHOTO MUST BE PROVIDED 11-13

43. HISTORY AND SIGNIFICANCE

44. DESCRIPTION OF ENVIRONMENT AND OUTBUILDINGS

45. SOURCES OF INFORMATION

46. PREPARED BY

47. ORGANIZATION

48. DATE | 49. REVISION DATE(S)



ST-AS-007-505

MISSOURI OFFICE OF HISTORIC PRESERVATION

ARCHITECTURAL/HISTORIC INVENTORY SURVEY FORM

1. NO.

2. COUNTY
Scott

3. LOCATION OF NEGATIVES

4. PRESENT LOCAL NAME(S) OR DESIGNATION(S)

5. OTHER NAME(S)

6. SPECIFIC LEGAL LOCATION
TOWNSHIP_____ RANGE_____ SECTION_____
IF CITY OR TOWN, STREET ADDRESS

7. CITY OR TOWN IF RURAL, VICINITY
Scott City

8. DESCRIPTION OF LOCATION

9. COORDINATES UTM
LAT
LONG

10. SITE ( ) STRUCTURE ( )
BUILDING ( ) OBJECT (X)

11. ON NATIONAL REGISTER ? YES ( ) NO (X)

12. IS IT ELIGIBLE? YES ( ) NO (X)

13. PART OF ESTAB. HIST. DISTRICT ? YES ( ) NO (X)

14. DISTRICT POTENTIAL? YES ( ) NO (X)

15. NAME OF ESTABLISHED DISTRICT

16. THEMATIC CATEGORY
trailer

17. DATE(S) OR PERIOD
1950's

18. STYLE OR DESIGN
trailer

19. ARCHITECT OR ENGINEER

20. CONTRACTOR OR BUILDER

21. ORIGINAL USE, IF APPARENT
residential

22. PRESENT USE
vacant

23. OWNERSHIP PUBLIC ( ) PRIVATE (X)

24. OWNER'S NAME AND ADDRESS IF KNOWN

25. OPEN TO PUBLIC? YES ( ) NO (X)

26. LOCAL CONTACT PERSON OR ORGANIZATION

27. OTHER SURVEYS IN WHICH INCLUDED

28. NO. OF STORIES 1

29. BASEMENT ? YES ( ) NO (X)

30. FOUNDATION MATERIAL
concrete block

31. WALL CONSTRUCTION
metal

32. ROOF TYPE AND MATERIAL
metal

33. NO. OF BAYS FRONT 1 SIDE 4

34. WALL TREATMENT
metal

35. PLAN SHAPE rect.

36. CHANGES (EXPLAIN IN NO. 42) ADDITION ( ) ALTERED ( ) MOVED ( )

37. CONDITION
INTERIOR poor
EXTERIOR fair

38. PRESERVATION UNDERWAY ? YES ( ) NO (X)

39. ENDANGERED? BY WHAT ? YES (X) NO ( )
neglect

40. VISIBLE FROM PUBLIC ROAD ? YES (X) NO ( )

41. DISTANCE FROM AND FRONTAGE ON ROAD
75 ft.

42. FURTHER DESCRIPTION OF IMPORTANT FEATURES

PHOTO MUST BE PROVIDED
11-14

43. HISTORY AND SIGNIFICANCE

44. DESCRIPTION OF ENVIRONMENT AND OUTBUILDINGS

45. SOURCES OF INFORMATION

46. PREPARED BY

47. ORGANIZATION

48. DATE | 49. REVISION DATE(S)



ST-AS-007-506

MISSOURI OFFICE OF HISTORIC PRESERVATION

ARCHITECTURAL/HISTORIC INVENTORY SURVEY FORM

1. NO.

2. COUNTY Scott

3. LOCATION OF NEGATIVES

4. PRESENT LOCAL NAME(S) OR DESIGNATION(S)

5. OTHER NAME(S)

6. SPECIFIC LEGAL LOCATION
TOWNSHIP_____ RANGE_____ SECTION _____
IF CITY OR TOWN, STREET ADDRESS

7. CITY OR TOWN IF RURAL, VICINITY
Scott City

8. DESCRIPTION OF LOCATION

9. COORDINATES UTM
LAT
LONG

10. SITE ( ) STRUCTURE ( )
BUILDING ( ) OBJECT (X)

11. ON NATIONAL REGISTER? YES ( ) NO (X)

12. IS IT ELIGIBLE? YES ( ) NO (X)

13. PART OF ESTAB. HIST. DISTRICT? YES ( ) NO (X)

14. DISTRICT POTENTIAL? YES ( ) NO (X)

15. NAME OF ESTABLISHED DISTRICT

16. THEMATIC CATEGORY
trailer

17. DATE(S) OR PERIOD
1960

18. STYLE OR DESIGN
trailer

19. ARCHITECT OR ENGINEER

20. CONTRACTOR OR BUILDER

21. ORIGINAL USE, IF APPARENT
residential

22. PRESENT USE
residential

23. OWNERSHIP PUBLIC ( ) PRIVATE (X)

24. OWNER'S NAME AND ADDRESS IF KNOWN

25. OPEN TO PUBLIC? YES ( ) NO (X)

26. LOCAL CONTACT PERSON OR ORGANIZATION

27. OTHER SURVEYS IN WHICH INCLUDED

28. NO. OF STORIES 1

29. BASEMENT? YES ( ) NO (X)

30. FOUNDATION MATERIAL
conc. block

31. WALL CONSTRUCTION
metal

32. ROOF TYPE AND MATERIAL
metal

33. NO. OF BAYS
FRONT 1 SIDE 4

34. WALL TREATMENT
metal

35. PLAN SHAPE

36. CHANGES (EXPLAIN IN NO. 42) ADDITION ( ) ALTERED ( ) MOVED ( )

37. CONDITION
INTERIOR good
EXTERIOR good

38. PRESERVATION UNDERWAY? YES ( ) NO (X)

39. ENDANGERED? BY WHAT? YES ( ) NO (X)

40. VISIBLE FROM PUBLIC ROAD? YES (X) NO ( )

41. DISTANCE FROM AND FRONTAGE ON ROAD
50 ft.

42. FURTHER DESCRIPTION OF IMPORTANT FEATURES

PHOTO MUST BE PROVIDED 11-15

43. HISTORY AND SIGNIFICANCE

44. DESCRIPTION OF ENVIRONMENT AND OUTBUILDINGS

45. SOURCES OF INFORMATION

46. PREPARED BY

47. ORGANIZATION

48. DATE | 49. REVISION DATE(S)



ST-AS-007-507

MISSOURI OFFICE OF HISTORIC PRESERVATION

ARCHITECTURAL/HISTORIC INVENTORY SURVEY FORM

1. NO.

2. COUNTY Scott

3. LOCATION OF NEGATIVES

4. PRESENT LOCAL NAME(S) OR DESIGNATION(S)

5. OTHER NAME(S)

6. SPECIFIC LEGAL LOCATION
TOWNSHIP_____ RANGE_____ SECTION _____
IF CITY OR TOWN, STREET ADDRESS

7. CITY OR TOWN IF RURAL, VICINITY
Scott City

8. DESCRIPTION OF LOCATION

9. COORDINATES UTM
LAT
LONG

10. SITE ( ) STRUCTURE ( )
BUILDING (X) OBJECT ( )

11. ON NATIONAL REGISTER? YES ( ) NO (X)

12. IS IT ELIGIBLE? YES ( ) NO (X)

13. PART OF ESTAB. HIST. DISTRICT? YES ( ) NO (X)

14. DISTRICT POTENTIAL? YES ( ) NO (X)

15. NAME OF ESTABLISHED DISTRICT

16. THEMATIC CATEGORY
resident

17. DATE(S) OR PERIOD
1910's

18. STYLE OR DESIGN
folk

19. ARCHITECT OR ENGINEER

20. CONTRACTOR OR BUILDER

21. ORIGINAL USE, IF APPARENT
resident

22. PRESENT USE
resident

23. OWNERSHIP PUBLIC ( ) PRIVATE (X)

24. OWNER'S NAME AND ADDRESS IF KNOWN

25. OPEN TO PUBLIC? YES ( ) NO (X)

26. LOCAL CONTACT PERSON OR ORGANIZATION

27. OTHER SURVEYS IN WHICH INCLUDED

28. NO. OF STORIES 1

29. BASEMENT? YES ( ) NO (X)

30. FOUNDATION MATERIAL
brick

31. WALL CONSTRUCTION
frame

32. ROOF TYPE AND MATERIAL
hipped shingle

33. NO. OF BAYS
FRONT 3 SIDE 3

34. WALL TREATMENT
asb. rolled siding/alum.

35. PLAN SHAPE cube

36. CHANGES (EXPLAIN IN NO. 42) ADDITION ( ) ALTERED (X) MOVED ( )

37. CONDITION fair
INTERIOR_____
EXTERIOR fair

38. PRESERVATION UNDERWAY? YES ( ) NO (X)

39. ENDANGERED? BY WHAT? YES ( ) NO (X)

40. VISIBLE FROM PUBLIC ROAD? YES (X) NO ( )

41. DISTANCE FROM AND FRONTAGE ON ROAD

42. FURTHER DESCRIPTION OF IMPORTANT FEATURES

Enclosed front porch - alum. siding
Shed in back yard

PHOTO MUST BE PROVIDED 21-26

43. HISTORY AND SIGNIFICANCE

44. DESCRIPTION OF ENVIRONMENT AND OUTBUILDINGS

45. SOURCES OF INFORMATION

46. PREPARED BY

47. ORGANIZATION

48. DATE

49. REVISION DATE(S)



ST-AS 007-508

MISSOURI OFFICE OF HISTORIC PRESERVATION

ARCHITECTURAL/HISTORIC INVENTORY SURVEY FORM

1. NO.

2. COUNTY Scott

3. LOCATION OF NEGATIVES

4. PRESENT LOCAL NAME(S) OR DESIGNATION(S)

5. OTHER NAME(S)

6. SPECIFIC LEGAL LOCATION
TOWNSHIP_____ RANGE_____ SECTION _____
IF CITY OR TOWN, STREET ADDRESS

7. CITY OR TOWN IF RURAL, VICINITY
Scott City

8. DESCRIPTION OF LOCATION

9. COORDINATES UTM
LAT
LONG

10. SITE ( ) STRUCTURE ( )
BUILDING ( ) OBJECT (X)

11. ON NATIONAL REGISTER? YES ( ) NO (X)

12. IS IT ELIGIBLE? YES ( ) NO (X)

13. PART OF ESTAB. HIST. DISTRICT? YES ( ) NO (X)

14. DISTRICT POTENTIAL? YES ( ) NO (X)

15. NAME OF ESTABLISHED DISTRICT

16. THEMATIC CATEGORY
resident

17. DATE(S) OR PERIOD
1970

18. STYLE OR DESIGN
trailer

19. ARCHITECT OR ENGINEER

20. CONTRACTOR OR BUILDER

21. ORIGINAL USE, IF APPARENT
resident

22. PRESENT USE
resident

23. OWNERSHIP PUBLIC ( ) PRIVATE (X)

24. OWNER'S NAME AND ADDRESS IF KNOWN

25. OPEN TO PUBLIC? YES ( ) NO (X)

26. LOCAL CONTACT PERSON OR ORGANIZATION

27. OTHER SURVEYS IN WHICH INCLUDED

28. NO. OF STORIES 1

29. BASEMENT? YES ( ) NO (X)

30. FOUNDATION MATERIAL
block

31. WALL CONSTRUCTION
steel

32. ROOF TYPE AND MATERIAL
flat

33. NO. OF BAYS
FRONT 5 SIDE 2

34. WALL TREATMENT
alum.

35. PLAN SHAPE rect.

36. CHANGES (EXPLAIN IN NO. 42) ADDITION ( ) ALTERED ( ) MOVED ( )

37. CONDITION
INTERIOR_____
EXTERIOR excellent

38. PRESERVATION UNDERWAY? YES ( ) NO (X)

39. ENDANGERED? BY WHAT? YES ( ) NO (X)

40. VISIBLE FROM PUBLIC ROAD? YES (X) NO ( )

41. DISTANCE FROM AND FRONTAGE ON ROAD

42. FURTHER DESCRIPTION OF IMPORTANT FEATURES

PHOTO MUST BE PROVIDED

21-29

43. HISTORY AND SIGNIFICANCE

44. DESCRIPTION OF ENVIRONMENT AND OUTBUILDINGS

45. SOURCES OF INFORMATION

46. PREPARED BY

47. ORGANIZATION

48. DATE

49. REVISION DATE(S)



ST AS 007 504

MISSOURI OFFICE OF HISTORIC PRESERVATION

ARCHITECTURAL/HISTORIC INVENTORY SURVEY FORM

1. NO.

2. COUNTY
Scott

3. LOCATION OF NEGATIVES

4. PRESENT LOCAL NAME(S) OR DESIGNATION(S)

5. OTHER NAME(S)

6. SPECIFIC LEGAL LOCATION
TOWNSHIP_____ RANGE_____ SECTION _____
IF CITY OR TOWN, STREET ADDRESS

7. CITY OR TOWN IF RURAL, VICINITY
Scott City

8. DESCRIPTION OF LOCATION

9. COORDINATES UTM
LAT
LONG

10. SITE ( ) STRUCTURE ( )
BUILDING (X) OBJECT ( )

11. ON NATIONAL REGISTER? YES ( ) NO (X)

12. IS IT ELIGIBLE? YES ( ) NO (X)

13. PART OF ESTAB. HIST. DISTRICT? YES ( ) NO (X)

14. DISTRICT POTENTIAL? YES ( ) NO (X)

15. NAME OF ESTABLISHED DISTRICT

16. THEMATIC CATEGORY
resident

17. DATE(S) OR PERIOD
1920's

18. STYLE OR DESIGN
cont. rural

19. ARCHITECT OR ENGINEER

20. CONTRACTOR OR BUILDER

21. ORIGINAL USE, IF APPARENT
resident

22. PRESENT USE
resident

23. OWNERSHIP PUBLIC ( ) PRIVATE (X)

24. OWNER'S NAME AND ADDRESS IF KNOWN

25. OPEN TO PUBLIC? YES ( ) NO (X)

26. LOCAL CONTACT PERSON OR ORGANIZATION

27. OTHER SURVEYS IN WHICH INCLUDED

28. NO. OF STORIES 1

29. BASEMENT? YES ( ) NO (X)

30. FOUNDATION MATERIAL
poured

31. WALL CONSTRUCTION
frame

32. ROOF TYPE AND MATERIAL
pitched shingle

33. NO. OF BAYS
FRONT 6 SIDE 4

34. WALL TREATMENT
asp. shingle

35. PLAN SHAPE rect.

36. CHANGES (EXPLAIN IN NO. 42) ADDITION ( ) ALTERED ( ) MOVED ( )

37. CONDITION
INTERIOR_____
EXTERIOR excellent

38. PRESERVATION UNDERWAY? YES ( ) NO (X)

39. ENDANGERED? BY WHAT? YES ( ) NO (X)

40. VISIBLE FROM PUBLIC ROAD? YES (X) NO ( )

41. DISTANCE FROM AND FRONTAGE ON ROAD

42. FURTHER DESCRIPTION OF IMPORTANT FEATURES

Alum. awnings
rod iron posts

PHOTO MUST BE PROVIDED

21-11

43. HISTORY AND SIGNIFICANCE

44. DESCRIPTION OF ENVIRONMENT AND OUTBUILDINGS

45. SOURCES OF INFORMATION

46. PREPARED BY

47. ORGANIZATION

48. DATE

49. REVISION DATE(S)



ST-AS 007-510

MISSOURI OFFICE OF HISTORIC PRESERVATION

ARCHITECTURAL/HISTORIC INVENTORY SURVEY FORM

1. NO.

2. COUNTY Scott

3. LOCATION OF NEGATIVES

4. PRESENT LOCAL NAME(S) OR DESIGNATION(S)

5. OTHER NAME(S)

6. SPECIFIC LEGAL LOCATION
TOWNSHIP_____ RANGE_____ SECTION _____
IF CITY OR TOWN, STREET ADDRESS

7. CITY OR TOWN IF RURAL, VICINITY

8. DESCRIPTION OF LOCATION

9. COORDINATES UTM
LAT
LONG

10. SITE ( ) STRUCTURE ( )
BUILDING (X) OBJECT ( )

11. ON NATIONAL REGISTER? YES ( ) NO (X)

12. IS IT ELIGIBLE? YES ( ) NO (X)

13. PART OF ESTAB. HIST. DISTRICT? YES ( ) NO (X)

14. DISTRICT POTENTIAL? YES ( ) NO (X)

15. NAME OF ESTABLISHED DISTRICT

16. THEMATIC CATEGORY resident

17. DATE(S) OR PERIOD 1910's

18. STYLE OR DESIGN frame folk

19. ARCHITECT OR ENGINEER

20. CONTRACTOR OR BUILDER

21. ORIGINAL USE, IF APPARENT resident

22. PRESENT USE resident

23. OWNERSHIP PUBLIC ( ) PRIVATE (X)

24. OWNER'S NAME AND ADDRESS IF KNOWN

25. OPEN TO PUBLIC? YES ( ) NO (X)

26. LOCAL CONTACT PERSON OR ORGANIZATION

27. OTHER SURVEYS IN WHICH INCLUDED

28. NO. OF STORIES 1

29. BASEMENT? YES ( ) NO (X)

30. FOUNDATION MATERIAL not observed

31. WALL CONSTRUCTION wooden frame

32. ROOF TYPE AND MATERIAL pyr.

33. NO. OF BAYS FRONT 3 SIDE 5

34. WALL TREATMENT asb. shingle

35. PLAN SHAPE cube

36. CHANGES (EXPLAIN IN NO. 42) ADDITION ( ) ALTERED ( ) MOVED ( )

37. CONDITION
INTERIOR_____
EXTERIOR good

38. PRESERVATION UNDERWAY? YES ( ) NO (X)

39. ENDANGERED? BY WHAT? YES ( ) NO (X)

40. VISIBLE FROM PUBLIC ROAD? YES (X) NO ( )

41. DISTANCE FROM AND FRONTAGE ON ROAD

42. FURTHER DESCRIPTION OF IMPORTANT FEATURES

Enclosed front porch

PHOTO MUST BE PROVIDED 21-23

43. HISTORY AND SIGNIFICANCE

44. DESCRIPTION OF ENVIRONMENT AND OUTBUILDINGS

45. SOURCES OF INFORMATION

46. PREPARED BY

47. ORGANIZATION

48. DATE

49. REVISION DATE(S)



ST AS 007-511

MISSOURI OFFICE OF HISTORIC PRESERVATION

ARCHITECTURAL/HISTORIC INVENTORY SURVEY FORM

1. NO.

2. COUNTY Scott

3. LOCATION OF NEGATIVES

4. PRESENT LOCAL NAME(S) OR DESIGNATION(S)

5. OTHER NAME(S)

6. SPECIFIC LEGAL LOCATION
TOWNSHIP_____ RANGE_____ SECTION _____
IF CITY OR TOWN, STREET ADDRESS

7. CITY OR TOWN Scott City IF RURAL, VICINITY

8. DESCRIPTION OF LOCATION

9. COORDINATES UTM
LAT
LONG

10. SITE ( ) STRUCTURE ( )
BUILDING (X) OBJECT ( )

11. ON NATIONAL REGISTER? YES ( ) NO (X)

12. IS IT ELIGIBLE? YES ( ) NO (X)

13. PART OF ESTAB. HIST. DISTRICT? YES ( ) NO (X)

14. DISTRICT POTENTIAL? YES ( ) NO (X)

15. NAME OF ESTABLISHED DISTRICT

16. THEMATIC CATEGORY resident

17. DATE(S) OR PERIOD 19?

18. STYLE OR DESIGN Hint of French

19. ARCHITECT OR ENGINEER

20. CONTRACTOR OR BUILDER

21. ORIGINAL USE, IF APPARENT resident

22. PRESENT USE resident

23. OWNERSHIP PUBLIC ( ) PRIVATE (X)

24. OWNER'S NAME AND ADDRESS IF KNOWN

25. OPEN TO PUBLIC? YES ( ) NO (X)

26. LOCAL CONTACT PERSON OR ORGANIZATION

27. OTHER SURVEYS IN WHICH INCLUDED

28. NO. OF STORIES 1

29. BASEMENT? YES ( ) NO (X)

30. FOUNDATION MATERIAL concrete

31. WALL CONSTRUCTION wooden frame

32. ROOF TYPE AND MATERIAL low pitched

33. NO. OF BAYS FRONT 3 SIDE 0

34. WALL TREATMENT alum.

35. PLAN SHAPE rect.

36. CHANGES (EXPLAIN IN NO. 42) ADDITION ( ) ALTERED ( ) MOVED ( )

37. CONDITION
INTERIOR_____
EXTERIOR_____

38. PRESERVATION UNDERWAY? YES ( ) NO (X)

39. ENDANGERED? BY WHAT? YES ( ) NO (X)

40. VISIBLE FROM PUBLIC ROAD? YES (X) NO ( )

41. DISTANCE FROM AND FRONTAGE ON ROAD

42. FURTHER DESCRIPTION OF IMPORTANT FEATURES

Wrought iron

PHOTO MUST BE PROVIDED 21-13

43. HISTORY AND SIGNIFICANCE

44. DESCRIPTION OF ENVIRONMENT AND OUTBUILDINGS

45. SOURCES OF INFORMATION

46. PREPARED BY

47. ORGANIZATION

48. DATE

49. REVISION DATE(S)



ST-AS-007-512

MISSOURI OFFICE OF HISTORIC PRESERVATION

ARCHITECTURAL/HISTORIC INVENTORY SURVEY FORM

1. NO.

2. COUNTY
Scott

3. LOCATION OF NEGATIVES

4. PRESENT LOCAL NAME(S) OR DESIGNATION(S)

5. OTHER NAME(S)

6. SPECIFIC LEGAL LOCATION
TOWNSHIP_____ RANGE_____ SECTION _____
IF CITY OR TOWN, STREET ADDRESS

7. CITY OR TOWN IF RURAL, VICINITY
Scott City

8. DESCRIPTION OF LOCATION

9. COORDINATES UTM
LAT
LONG

10. SITE ( ) STRUCTURE ( )
BUILDING (X) OBJECT ( )

11. ON NATIONAL REGISTER? YES ( ) NO (X)

12. IS IT ELIGIBLE? YES ( ) NO (X)

13. PART OF ESTAB. HIST. DISTRICT? YES ( ) NO (X)

14. DISTRICT POTENTIAL? YES ( ) NO (X)

15. NAME OF ESTABLISHED DISTRICT

16. THEMATIC CATEGORY
residential

17. DATE(S) OR PERIOD
1920

18. STYLE OR DESIGN
folk

19. ARCHITECT OR ENGINEER

20. CONTRACTOR OR BUILDER

21. ORIGINAL USE, IF APPARENT
residential

22. PRESENT USE
residential

23. OWNERSHIP PUBLIC ( ) PRIVATE (X)

24. OWNER'S NAME AND ADDRESS IF KNOWN

25. OPEN TO PUBLIC? YES ( ) NO (X)

26. LOCAL CONTACT PERSON OR ORGANIZATION

27. OTHER SURVEYS IN WHICH INCLUDED

28. NO. OF STORIES 1

29. BASEMENT? YES ( ) NO (X)

30. FOUNDATION MATERIAL
brick

31. WALL CONSTRUCTION
frame

32. ROOF TYPE AND MATERIAL
hipped

33. NO. OF BAYS
FRONT 3 SIDE 2

34. WALL TREATMENT
wood

35. PLAN SHAPE sq.

36. CHANGES (EXPLAIN IN NO. 42) ADDITION ( ) ALTERED ( ) MOVED ( )

37. CONDITION
INTERIOR good
EXTERIOR good

38. PRESERVATION UNDERWAY? YES ( ) NO (X)

39. ENDANGERED? BY WHAT? YES ( ) NO (X)

40. VISIBLE FROM PUBLIC ROAD? YES (X) NO ( )

41. DISTANCE FROM AND FRONTAGE ON ROAD

42. FURTHER DESCRIPTION OF IMPORTANT FEATURES

Add - room on NE corner

PHOTO MUST BE PROVIDED 5-19

43. HISTORY AND SIGNIFICANCE

44. DESCRIPTION OF ENVIRONMENT AND OUTBUILDINGS

45. SOURCES OF INFORMATION

46. PREPARED BY

47. ORGANIZATION

48. DATE 49. REVISION DATE(S)



ST-AS-007-513

MISSOURI OFFICE OF HISTORIC PRESERVATION

ARCHITECTURAL/HISTORIC INVENTORY SURVEY FORM

1. NO.

2. COUNTY Scott

3. LOCATION OF NEGATIVES

4. PRESENT LOCAL NAME(S) OR DESIGNATION(S)

5. OTHER NAME(S)

6. SPECIFIC LEGAL LOCATION
TOWNSHIP_____ RANGE_____ SECTION_____
IF CITY OR TOWN, STREET ADDRESS

7. CITY OR TOWN IF RURAL, VICINITY
Scott City

8. DESCRIPTION OF LOCATION

9. COORDINATES UTM
LAT
LONG

10. SITE ( ) STRUCTURE ( )
BUILDING (X) OBJECT ( )

11. ON NATIONAL REGISTER? YES ( ) NO (X)

12. IS IT ELIGIBLE? YES ( ) NO (X)

13. PART OF ESTAB. HIST. DISTRICT? YES ( ) NO (X)

14. DISTRICT POTENTIAL? YES ( ) NO (X)

15. NAME OF ESTABLISHED DISTRICT

16. THEMATIC CATEGORY
resident

17. DATE(S) OR PERIOD
1920

18. STYLE OR DESIGN
folk

19. ARCHITECT OR ENGINEER

20. CONTRACTOR OR BUILDER

21. ORIGINAL USE, IF APPARENT
resident

22. PRESENT USE
resident

23. OWNERSHIP PUBLIC ( ) PRIVATE (X)

24. OWNER'S NAME AND ADDRESS IF KNOWN

25. OPEN TO PUBLIC? YES ( ) NO (X)

26. LOCAL CONTACT PERSON OR ORGANIZATION

27. OTHER SURVEYS IN WHICH INCLUDED

28. NO. OF STORIES 1

29. BASEMENT? YES ( ) NO ( )

30. FOUNDATION MATERIAL
brick

31. WALL CONSTRUCTION
frame

32. ROOF TYPE AND MATERIAL
pitched

33. NO. OF BAYS
FRONT 2 SIDE 2

34. WALL TREATMENT
wood

35. PLAN SHAPE sq. or L

36. CHANGES (EXPLAIN IN NO. 42) ADDITION ( ) ALTERED ( ) MOVED ( )

37. CONDITION
INTERIOR good
EXTERIOR good

38. PRESERVATION UNDERWAY? YES ( ) NO (X)

39. ENDANGERED? BY WHAT? YES ( ) NO (X)

40. VISIBLE FROM PUBLIC ROAD? YES (X) NO ( )

41. DISTANCE FROM AND FRONTAGE ON ROAD

42. FURTHER DESCRIPTION OF IMPORTANT FEATURES

Add - front porch

PHOTO MUST 5-20 BE PROVIDED

43. HISTORY AND SIGNIFICANCE

44. DESCRIPTION OF ENVIRONMENT AND OUTBUILDINGS

45. SOURCES OF INFORMATION

46. PREPARED BY

47. ORGANIZATION

48. DATE | 49. REVISION DATE(S)



ST AS-007-514

MISSOURI OFFICE OF HISTORIC PRESERVATION

ARCHITECTURAL/HISTORIC INVENTORY SURVEY FORM

1. NO.

2. COUNTY Scott

3. LOCATION OF NEGATIVES

4. PRESENT LOCAL NAME(S) OR DESIGNATION(S)

5. OTHER NAME(S)

6. SPECIFIC LEGAL LOCATION
TOWNSHIP_____ RANGE_____ SECTION _____
IF CITY OR TOWN, STREET ADDRESS

7. CITY OR TOWN IF RURAL, VICINITY
Scott City

8. DESCRIPTION OF LOCATION

9. COORDINATES UTM
LAT
LONG

10. SITE ( ) STRUCTURE ( )
BUILDING (X) OBJECT ( )

11. ON NATIONAL REGISTER ? YES ( ) NO (X)

12. IS IT ELIGIBLE? YES ( ) NO (X)

13. PART OF ESTAB. HIST. DISTRICT ? YES ( ) NO (X)

14. DISTRICT POTENTIAL? YES ( ) NO (X)

15. NAME OF ESTABLISHED DISTRICT

16. THEMATIC CATEGORY
resident

17. DATE(S) OR PERIOD
1920

18. STYLE OR DESIGN
folk rural

19. ARCHITECT OR ENGINEER

20. CONTRACTOR OR BUILDER

21. ORIGINAL USE, IF APPARENT
resident

22. PRESENT USE
resident

23. OWNERSHIP PUBLIC ( ) PRIVATE (X)

24. OWNER'S NAME AND ADDRESS IF KNOWN

25. OPEN TO PUBLIC? YES ( ) NO (X)

26. LOCAL CONTACT PERSON OR ORGANIZATION

27. OTHER SURVEYS IN WHICH INCLUDED

28. NO. OF STORIES 1

29. BASEMENT ? YES ( ) NO (X)

30. FOUNDATION MATERIAL
brick

31. WALL CONSTRUCTION
frame

32. ROOF TYPE AND MATERIAL
pitched

33. NO. OF BAYS
FRONT 3 SIDE 2

34. WALL TREATMENT
wood

35. PLAN SHAPE rect.

36. CHANGES (EXPLAIN IN NO. 42) ADDITION ( ) ALTERED ( ) MOVED ( )

37. CONDITION
INTERIOR good
EXTERIOR good

38. PRESERVATION UNDERWAY ? YES ( ) NO (X)

39. ENDANGERED? BY WHAT ? YES ( ) NO (X)

40. VISIBLE FROM PUBLIC ROAD ? YES (X) NO ( )

41. DISTANCE FROM AND FRONTAGE ON ROAD

42. FURTHER DESCRIPTION OF IMPORTANT FEATURES

Add - garage on rear

PHOTO MUST BE PROVIDED 5-21

43. HISTORY AND SIGNIFICANCE

44. DESCRIPTION OF ENVIRONMENT AND OUTBUILDINGS

45. SOURCES OF INFORMATION

46. PREPARED BY

47. ORGANIZATION

48. DATE | 49. REVISION DATE(S)



ST-AS-007-515

MISSOURI OFFICE OF HISTORIC PRESERVATION

ARCHITECTURAL/HISTORIC INVENTORY SURVEY FORM

1. NO.

2. COUNTY Scott

3. LOCATION OF NEGATIVES

4. PRESENT LOCAL NAME(S) OR DESIGNATION(S)

5. OTHER NAME(S)

6. SPECIFIC LEGAL LOCATION
TOWNSHIP_____ RANGE_____ SECTION_____
IF CITY OR TOWN, STREET ADDRESS

7. CITY OR TOWN IF RURAL, VICINITY
Scott City

8. DESCRIPTION OF LOCATION

9. COORDINATES UTM
LAT
LONG

10. SITE ( ) STRUCTURE ( )
BUILDING (X) OBJECT ( )

11. ON NATIONAL REGISTER? YES ( ) NO (X)

12. IS IT ELIGIBLE? YES ( ) NO (X)

13. PART OF ESTAB. HIST. DISTRICT? YES ( ) NO (X)

14. DISTRICT POTENTIAL? YES ( ) NO (X)

15. NAME OF ESTABLISHED DISTRICT

16. THEMATIC CATEGORY
resident

17. DATE(S) OR PERIOD
1970

18. STYLE OR DESIGN
trailer

19. ARCHITECT OR ENGINEER

20. CONTRACTOR OR BUILDER

21. ORIGINAL USE, IF APPARENT
resdient

22. PRESENT USE
resident

23. OWNERSHIP PUBLIC ( ) PRIVATE (X)

24. OWNER'S NAME AND ADDRESS IF KNOWN

25. OPEN TO PUBLIC? YES ( ) NO (X)

26. LOCAL CONTACT PERSON OR ORGANIZATION

27. OTHER SURVEYS IN WHICH INCLUDED

28. NO. OF STORIES 1

29. BASEMENT? YES ( ) NO (X)

30. FOUNDATION MATERIAL
concrete block

31. WALL CONSTRUCTION
metal

32. ROOF TYPE AND MATERIAL
metal

33. NO. OF BAYS
FRONT 1 SIDE 5

34. WALL TREATMENT
metal

35. PLAN SHAPE rect.

36. CHANGES (EXPLAIN IN NO. 42) ADDITION ( ) ALTERED ( ) MOVED ( )

37. CONDITION
INTERIOR excellent
EXTERIOR excellent

38. PRESERVATION UNDERWAY? YES ( ) NO (X)

39. ENDANGERED? BY WHAT? YES ( ) NO (X)

40. VISIBLE FROM PUBLIC ROAD? YES (X) NO ( )

41. DISTANCE FROM AND FRONTAGE ON ROAD

42. FURTHER DESCRIPTION OF IMPORTANT FEATURES

PHOTO MUST BE PROVIDED 5-22

43. HISTORY AND SIGNIFICANCE

44. DESCRIPTION OF ENVIRONMENT AND OUTBUILDINGS

45. SOURCES OF INFORMATION

46. PREPARED BY

47. ORGANIZATION

48. DATE 49. REVISION DATE(S)



ST-AS-007-516

MISSOURI OFFICE OF HISTORIC PRESERVATION

ARCHITECTURAL/HISTORIC INVENTORY SURVEY FORM

1. NO.

2. COUNTY
Scott

3. LOCATION OF NEGATIVES

4. PRESENT LOCAL NAME(S) OR DESIGNATION(S)

5. OTHER NAME(S)

6. SPECIFIC LEGAL LOCATION
TOWNSHIP _____ RANGE _____ SECTION _____
IF CITY OR TOWN, STREET ADDRESS
Scott City

7. CITY OR TOWN IF RURAL, VICINITY

8. DESCRIPTION OF LOCATION

9. COORDINATES UTM
LAT
LONG

10. SITE ( ) STRUCTURE ( )
BUILDING ( ) OBJECT (X)

11. ON NATIONAL REGISTER? YES ( ) NO (X)

12. IS IT ELIGIBLE? YES ( ) NO (X)

13. PART OF ESTAB. HIST. DISTRICT? YES ( ) NO (X)

14. DISTRICT POTENTIAL? YES (X) NO ( )

15. NAME OF ESTABLISHED DISTRICT

16. THEMATIC CATEGORY
Trailer (Res.)

17. DATE(S) OR PERIOD
1970's

18. STYLE OR DESIGN
Trailer

19. ARCHITECT OR ENGINEER

20. CONTRACTOR OR BUILDER

21. ORIGINAL USE, IF APPARENT
Res.

22. PRESENT USE
Res.

23. OWNERSHIP PUBLIC ( ) PRIVATE (X)

24. OWNER'S NAME AND ADDRESS IF KNOWN
Simm

25. OPEN TO PUBLIC? YES ( ) NO (X)

26. LOCAL CONTRACT PERSON OR ORGANIZATION

27. OTHER SURVEYS IN WHICH INCLUDED

28. NO. OF STORIES 1

29. BASEMENT? YES ( ) NO ( )

30. FOUNDATION MATERIAL
Block

31. WALL CONSTRUCTION
Steel

32. ROOF TYPE AND MATERIAL
Flat

33. NO. OF BAYS FRONT 6 SIDE 2

34. WALL TREATMENT
Steel

35. PLAN SHAPE Rec.

36. CHANGES (EXPLAIN IN NO. 42) Porch ADDITION (X) Carport ALTERED ( ) MOVED ( )

37. CONDITION
INTERIOR _____
EXTERIOR Good

38. PRESERVATION UNDERWAY? YES ( ) NO ( )

39. ENDANGERED? BY WHAT? YES ( ) NO ( )

40. VISIBLE FROM PUBLIC ROAD? YES (X) NO ( )

41. DISTANCE FROM AND FRONTAGE ON ROAD

42. FURTHER DESCRIPTION OF IMPORTANT FEATURES

PHOTO MUST 15-1 BE PROVIDED

43. HISTORY AND SIGNIFICANCE

44. DESCRIPTION OF ENVIRONMENT AND OUTBUILDINGS

45. SOURCES OF INFORMATION

46. PREPARED BY

47. ORGANIZATION

48. DATE 49. REVISION DATE(S)



ST-AS-007-517

MISSOURI OFFICE OF HISTORIC PRESERVATION

ARCHITECTURAL/HISTORIC INVENTORY SURVEY FORM

1. NO.

2. COUNTY
Scott

3. LOCATION OF NEGATIVES

4. PRESENT LOCAL NAME(S) OR DESIGNATION(S)

5. OTHER NAME(S)

6. SPECIFIC LEGAL LOCATION
TOWNSHIP_____ RANGE_____ SECTION_____
IF CITY OR TOWN, STREET ADDRESS

7. CITY OR TOWN IF RURAL, VICINITY
Scott City

8. DESCRIPTION OF LOCATION

9. COORDINATES UTM
LAT
LONG

10. SITE ( ) STRUCTURE ( )
BUILDING ( ) OBJECT ( )

11. ON NATIONAL REGISTER? YES ( ) NO ( )

12. IS IT ELIGIBLE? YES ( ) NO ( )

13. PART OF ESTAB. HIST. DISTRICT? YES ( ) NO ( )

14. DISTRICT POTENTIAL? YES ( ) NO ( )

15. NAME OF ESTABLISHED DISTRICT

16. THEMATIC CATEGORY
residential

17. DATE(S) OR PERIOD
40's

18. STYLE OR DESIGN
block

19. ARCHITECT OR ENGINEER

20. CONTRACTOR OR BUILDER

21. ORIGINAL USE, IF APPARENT
residential

22. PRESENT USE
residential

23. OWNERSHIP PUBLIC ( ) PRIVATE (X)

24. OWNER'S NAME AND ADDRESS IF KNOWN

25. OPEN TO PUBLIC? YES ( ) NO (X)

26. LOCAL CONTACT PERSON OR ORGANIZATION

27. OTHER SURVEYS IN WHICH INCLUDED

28. NO. OF STORIES 1

29. BASEMENT? YES (X) NO ( )

30. FOUNDATION MATERIAL
block

31. WALL CONSTRUCTION
stucco - block

32. ROOF TYPE AND MATERIAL
asph.

33. NO. OF BAYS window arch
FRONT 3 SIDE 3

34. WALL TREATMENT

35. PLAN SHAPE rec/

36. CHANGES (EXPLAIN IN NO. 42) ADDITION ( ) ALTERED ( ) MOVED ( )

37. CONDITION
INTERIOR_____
EXTERIOR good

38. PRESERVATION UNDERWAY? YES ( ) NO (X)

39. ENDANGERED? BY WHAT? YES ( ) NO (X)

40. VISIBLE FROM PUBLIC ROAD? YES (X) NO ( )

41. DISTANCE FROM AND FRONTAGE ON ROAD

42. FURTHER DESCRIPTION OF IMPORTANT FEATURES

PHOTO MUST 7-24 BE PROVIDED

43. HISTORY AND SIGNIFICANCE

44. DESCRIPTION OF ENVIRONMENT AND OUTBUILDINGS

45. SOURCES OF INFORMATION

46. PREPARED BY

47. ORGANIZATION

48. DATE 49. REVISION DATE(S)



ST-AS-007-518

MISSOURI OFFICE OF HISTORIC PRESERVATION

ARCHITECTURAL/HISTORIC INVENTORY SURVEY FORM

1. NO.

2. COUNTY
Scott

3. LOCATION OF NEGATIVES

4. PRESENT LOCAL NAME(S) OR DESIGNATION(S)

5. OTHER NAME(S)

6. SPECIFIC LEGAL LOCATION
TOWNSHIP_____ RANGE_____ SECTION _____
IF CITY OR TOWN, STREET ADDRESS
City Limits

7. CITY OR TOWN IF RURAL, VICINITY
Scott City

8. DESCRIPTION OF LOCATION

9. COORDINATES UTM
LAT
LONG

10. SITE ( ) STRUCTURE ( )
BUILDING ( ) OBJECT ( )

11. ON NATIONAL REGISTER? YES ( ) NO ( )

12. IS IT ELIGIBLE? YES ( ) NO ( )

13. PART OF ESTAB. HIST. DISTRICT? YES ( ) NO ( )

14. DISTRICT POTENTIAL? YES ( ) NO ( )

15. NAME OF ESTABLISHED DISTRICT

16. THEMATIC CATEGORY
residential

17. DATE(S) OR PERIOD
70's

18. STYLE OR DESIGN
trailer

19. ARCHITECT OR ENGINEER

20. CONTRACTOR OR BUILDER

21. ORIGINAL USE, IF APPARENT
residential

22. PRESENT USE
residential

23. OWNERSHIP PUBLIC ( ) PRIVATE (X)

24. OWNER'S NAME AND ADDRESS IF KNOWN

25. OPEN TO PUBLIC? YES ( ) NO (X)

26. LOCAL CONTACT PERSON OR ORGANIZATION

27. OTHER SURVEYS IN WHICH INCLUDED

28. NO. OF STORIES 1

29. BASEMENT? YES ( ) NO (X)

30. FOUNDATION MATERIAL
block

31. WALL CONSTRUCTION
metal

32. ROOF TYPE AND MATERIAL
metal - flat

33. NO. OF BAYS
FRONT 5 SIDE 3

34. WALL TREATMENT

35. PLAN SHAPE

36. CHANGES (EXPLAIN IN NO. 42) ADDITION (X) ALTERED ( ) MOVED ( )

37. CONDITION
INTERIOR_____
EXTERIOR good

38. PRESERVATION UNDERWAY? YES ( ) NO (X)

39. ENDANGERED? BY WHAT? YES ( ) NO (X)

40. VISIBLE FROM PUBLIC ROAD? YES (X) NO ( )

41. DISTANCE FROM AND FRONTAGE ON ROAD

42. FURTHER DESCRIPTION OF IMPORTANT FEATURES
porch

PHOTO MUST 7-26 BE PROVIDED

43. HISTORY AND SIGNIFICANCE

44. DESCRIPTION OF ENVIRONMENT AND OUTBUILDINGS

45. SOURCES OF INFORMATION

46. PREPARED BY

47. ORGANIZATION

48. DATE 49. REVISION DATE(S)



ST-AS-007-519

MISSOURI OFFICE OF HISTORIC PRESERVATION

ARCHITECTURAL/HISTORIC INVENTORY SURVEY FORM

1. NO.

2. COUNTY
Scott

3. LOCATION OF NEGATIVES

4. PRESENT LOCAL NAME(S) OR DESIGNATION(S)

5. OTHER NAME(S)

6. SPECIFIC LEGAL LOCATION
TOWNSHIP_____ RANGE_____ SECTION _____
IF CITY OR TOWN, STREET ADDRESS

7. CITY OR TOWN IF RURAL, VICINITY
Scott City

8. DESCRIPTION OF LOCATION

9. COORDINATES UTM
LAT
LONG

10. SITE ( ) STRUCTURE ( )
BUILDING ( ) OBJECT (X)

11. ON NATIONAL REGISTER? YES ( ) NO (X)

12. IS IT ELIGIBLE? YES ( ) NO (X)

13. PART OF ESTAB. HIST. DISTRICT? YES ( ) NO (X)

14. DISTRICT POTENTIAL? YES ( ) NO (X)

15. NAME OF ESTABLISHED DISTRICT

16. THEMATIC CATEGORY
residential

17. DATE(S) OR PERIOD
1970

18. STYLE OR DESIGN
trailer

19. ARCHITECT OR ENGINEER

20. CONTRACTOR OR BUILDER

21. ORIGINAL USE, IF APPARENT
residential

22. PRESENT USE
residential

23. OWNERSHIP PUBLIC ( ) PRIVATE (X)

24. OWNER'S NAME AND ADDRESS IF KNOWN

25. OPEN TO PUBLIC? YES ( ) NO (X)

26. LOCAL CONTACT PERSON OR ORGANIZATION

27. OTHER SURVEYS IN WHICH INCLUDED

28. NO. OF STORIES 1

29. BASEMENT? YES ( ) NO (X)

30. FOUNDATION MATERIAL
concrete block

31. WALL CONSTRUCTION
metal

32. ROOF TYPE AND MATERIAL
pitched - shingle

33. NO. OF BAYS
FRONT 7 SIDE 1

34. WALL TREATMENT

35. PLAN SHAPE

36. CHANGES (EXPLAIN IN NO. 42) ADDITION (X) ALTERED (X) MOVED ( )

37. CONDITION
INTERIOR excellent
EXTERIOR excellent

38. PRESERVATION UNDERWAY? YES ( ) NO (X)

39. ENDANGERED? BY WHAT? YES ( ) NO (X)

40. VISIBLE FROM PUBLIC ROAD? YES (X) NO ( )

41. DISTANCE FROM AND FRONTAGE ON ROAD

42. FURTHER DESCRIPTION OF IMPORTANT FEATURES

adding - enclosed in-frame with alter
roof and back garage

PHOTO MUST 7-27 BE PROVIDED

43. HISTORY AND SIGNIFICANCE

44. DESCRIPTION OF ENVIRONMENT AND OUTBUILDINGS

45. SOURCES OF INFORMATION

46. PREPARED BY

47. ORGANIZATION

48. DATE 49. REVISION DATE(S)



ST-AS 007-52C

MISSOURI OFFICE OF HISTORIC PRESERVATION

ARCHITECTURAL/HISTORIC INVENTORY SURVEY FORM

1. NO.

2. COUNTY
Scott

3. LOCATION OF NEGATIVES

4. PRESENT LOCAL NAME(S) OR DESIGNATION(S)

5. OTHER NAME(S)

6. SPECIFIC LEGAL LOCATION
TOWNSHIP_____ RANGE_____ SECTION _____
IF CITY OR TOWN, STREET ADDRESS

7. CITY OR TOWN IF RURAL, VICINITY
Scott City

8. DESCRIPTION OF LOCATION

9. COORDINATES UTM
LAT
LONG

10. SITE ( ) STRUCTURE ( )
BUILDING (X) OBJECT ( )

11. ON NATIONAL REGISTER? YES ( ) NO (X)

12. IS IT ELIGIBLE? YES ( ) NO (X)

13. PART OF ESTAB. HIST. DISTRICT? YES ( ) NO (X)

14. DISTRICT POTENTIAL? YES ( ) NO (X)

15. NAME OF ESTABLISHED DISTRICT

16. THEMATIC CATEGORY
Residence

17. DATE(S) OR PERIOD
1920

18. STYLE OR DESIGN
Folk

19. ARCHITECT OR ENGINEER

20. CONTRACTOR OR BUILDER

21. ORIGINAL USE, IF APPARENT
Residence

22. PRESENT USE
Residence

23. OWNERSHIP PUBLIC ( ) PRIVATE (X)

24. OWNER'S NAME AND ADDRESS IF KNOWN

25. OPEN TO PUBLIC? YES ( ) NO (X)

26. LOCAL CONTACT PERSON OR ORGANIZATION

27. OTHER SURVEYS IN WHICH INCLUDED

28. NO. OF STORIES 1

29. BASEMENT? YES (X) NO ( )

30. FOUNDATION MATERIAL
Concrete Blocks

31. WALL CONSTRUCTION
Frame

32. ROOF TYPE AND MATERIAL
Pitch/Gable/Shingled

33. NO. OF BAYS
FRONT 3 SIDE 3

34. WALL TREATMENT

35. PLAN SHAPE Rect.

36. CHANGES (EXPLAIN IN NO. 42) ADDITION (X) ALTERED ( ) MOVED ( )

37. CONDITION
INTERIOR Good
EXTERIOR Good

38. PRESERVATION UNDERWAY? YES ( ) NO (X)

39. ENDANGERED? BY WHAT? YES ( ) NO (X)

40. VISIBLE FROM PUBLIC ROAD? YES (X) NO ( )

41. DISTANCE FROM AND FRONTAGE ON ROAD

42. FURTHER DESCRIPTION OF IMPORTANT FEATURES

Addition - Concrete porch

PHOTO MUST 18-10 BE PROVIDED

43. HISTORY AND SIGNIFICANCE

44. DESCRIPTION OF ENVIRONMENT AND OUTBUILDINGS

45. SOURCES OF INFORMATION

46. PREPARED BY

47. ORGANIZATION

48. DATE 49. REVISION DATE(S)



ST-AS 007-521

MISSOURI OFFICE OF HISTORIC PRESERVATION

ARCHITECTURAL/HISTORIC INVENTORY SURVEY FORM

1. NO.

2. COUNTY
Scott

3. LOCATION OF NEGATIVES

4. PRESENT LOCAL NAME(S) OR DESIGNATION(S)

5. OTHER NAME(S)

6. SPECIFIC LEGAL LOCATION
TOWNSHIP_____ RANGE_____ SECTION _____
IF CITY OR TOWN, STREET ADDRESS

7. CITY OR TOWN IF RURAL, VICINITY
Scott City

8. DESCRIPTION OF LOCATION

9. COORDINATES UTM
LAT
LONG

10. SITE ( ) STRUCTURE ( )
BUILDING ( ) OBJECT (X)

11. ON NATIONAL REGISTER? YES ( ) NO (X)

12. IS IT ELIGIBLE? YES ( ) NO (X)

13. PART OF ESTAB. HIST. DISTRICT? YES ( ) NO (X)

14. DISTRICT POTENTIAL? YES ( ) NO (X)

15. NAME OF ESTABLISHED DISTRICT

16. THEMATIC CATEGORY
Residence

17. DATE(S) OR PERIOD
1970's

18. STYLE OR DESIGN
Trailer

19. ARCHITECT OR ENGINEER

20. CONTRACTOR OR BUILDER

21. ORIGINAL USE, IF APPARENT
Residence

22. PRESENT USE
Residence

23. OWNERSHIP PUBLIC ( ) PRIVATE (X)

24. OWNER'S NAME AND ADDRESS IF KNOWN

25. OPEN TO PUBLIC? YES ( ) NO (X)

26. LOCAL CONTACT PERSON OR ORGANIZATION

27. OTHER SURVEYS IN WHICH INCLUDED

28. NO. OF STORIES 1

29. BASEMENT? YES ( ) NO (X)

30. FOUNDATION MATERIAL
Concrete Blocks

31. WALL CONSTRUCTION
Metal

32. ROOF TYPE AND MATERIAL
N/A

33. NO. OF BAYS FRONT 4 SIDE 1

34. WALL TREATMENT

35. PLAN SHAPE Rect.

36. CHANGES (EXPLAIN IN NO. 42) ADDITION ( ) ALTERED ( ) MOVED ( )
N/A

37. CONDITION
INTERIOR Good
EXTERIOR Good

38. PRESERVATION UNDERWAY? YES ( ) NO (X)

39. ENDANGERED? BY WHAT? YES ( ) NO (X)

40. VISIBLE FROM PUBLIC ROAD? YES (X) NO ( )

41. DISTANCE FROM AND FRONTAGE ON ROAD

42. FURTHER DESCRIPTION OF IMPORTANT FEATURES

PHOTO MUST BE PROVIDED
18-18

43. HISTORY AND SIGNIFICANCE

44. DESCRIPTION OF ENVIRONMENT AND OUTBUILDINGS

45. SOURCES OF INFORMATION

46. PREPARED BY

47. ORGANIZATION

48. DATE 49. REVISION DATE(S)



ST-AS-007-522

MISSOURI OFFICE OF HISTORIC PRESERVATION

ARCHITECTURAL/HISTORIC INVENTORY SURVEY FORM

1. NO.

2. COUNTY: Scott

3. LOCATION OF NEGATIVES

4. PRESENT LOCAL NAME(S) OR DESIGNATION(S)

5. OTHER NAME(S)

6. SPECIFIC LEGAL LOCATION
TOWNSHIP_____ RANGE_____ SECTION _____
IF CITY OR TOWN, STREET ADDRESS

7. CITY OR TOWN IF RURAL, VICINITY: Scott City

8. DESCRIPTION OF LOCATION

9. COORDINATES UTM
LAT
LONG

10. SITE ( ) STRUCTURE ( )
BUILDING (X) OBJECT ( )

11. ON NATIONAL REGISTER? YES ( ) NO (X)

12. IS IT ELIGIBLE? YES ( ) NO (X)

13. PART OF ESTAB. HIST. DISTRICT? YES ( ) NO (X)

14. DISTRICT POTENTIAL? YES ( ) NO (X)

15. NAME OF ESTABLISHED DISTRICT

16. THEMATIC CATEGORY: Resident

17. DATE(S) OR PERIOD: 1920

18. STYLE OR DESIGN: Folk

19. ARCHITECT OR ENGINEER

20. CONTRACTOR OR BUILDER

21. ORIGINAL USE, IF APPARENT: Residence

22. PRESENT USE: Residence

23. OWNERSHIP PUBLIC ( ) PRIVATE (X)

24. OWNER'S NAME AND ADDRESS IF KNOWN

25. OPEN TO PUBLIC? YES ( ) NO (X)

26. LOCAL CONTACT PERSON OR ORGANIZATION

27. OTHER SURVEYS IN WHICH INCLUDED

28. NO. OF STORIES: 1

29. BASEMENT? YES (X) NO ( )

30. FOUNDATION MATERIAL: Concrete Block

31. WALL CONSTRUCTION: Frame

32. ROOF TYPE AND MATERIAL: Pitch/Gable

33. NO. OF BAYS FRONT 1 SIDE 3

34. WALL TREATMENT: Alum. Siding

35. PLAN SHAPE

36. CHANGES (EXPLAIN IN NO. 42) ADDITION ( ) ALTERED (X) MOVED ( )

37. CONDITION INTERIOR: Good EXTERIOR: Good

38. PRESERVATION UNDERWAY? YES ( ) NO (X)

39. ENDANGERED? BY WHAT? YES ( ) NO (X)

40. VISIBLE FROM PUBLIC ROAD? YES (X) NO ( )

41. DISTANCE FROM AND FRONTAGE ON ROAD

42. FURTHER DESCRIPTION OF IMPORTANT FEATURES

Alter - Enclosed front windows.
Enclosed Back Porch.
New Front Columns
New Wroght Iron.

6-32

PHOTO MUST BE PROVIDED

43. HISTORY AND SIGNIFICANCE

44. DESCRIPTION OF ENVIRONMENT AND OUTBUILDINGS

45. SOURCES OF INFORMATION

46. PREPARED BY

47. ORGANIZATION

48. DATE | 49. REVISION DATE(S)



ST AS 007-523

MISSOURI OFFICE OF HISTORIC PRESERVATION

ARCHITECTURAL/HISTORIC INVENTORY SURVEY FORM

1. NO.

2. COUNTY
Scott

3. LOCATION OF NEGATIVES

4. PRESENT LOCAL NAME(S) OR DESIGNATION(S)

5. OTHER NAME(S)

6. SPECIFIC LEGAL LOCATION
TOWNSHIP_____ RANGE_____ SECTION _____
IF CITY OR TOWN, STREET ADDRESS

7. CITY OR TOWN IF RURAL, VICINITY
Scott City

8. DESCRIPTION OF LOCATION

9. COORDINATES UTM
LAT
LONG

10. SITE ( ) STRUCTURE ( )
BUILDING (X) OBJECT ( )

11. ON NATIONAL REGISTER? YES ( ) NO (X)

12. IS IT ELIGIBLE? YES ( ) NO (X)

13. PART OF ESTAB. HIST. DISTRICT? YES ( ) NO (X)

14. DISTRICT POTENTIAL? YES ( ) NO (X)

15. NAME OF ESTABLISHED DISTRICT

16. THEMATIC CATEGORY
Resident

17. DATE(S) OR PERIOD
1910

18. STYLE OR DESIGN
Rural

19. ARCHITECT OR ENGINEER

20. CONTRACTOR OR BUILDER

21. ORIGINAL USE, IF APPARENT
Residence

22. PRESENT USE
Residence

23. OWNERSHIP PUBLIC ( ) PRIVATE (X)

24. OWNER'S NAME AND ADDRESS IF KNOWN

25. OPEN TO PUBLIC? YES ( ) NO (X)

26. LOCAL CONTACT PERSON OR ORGANIZATION

27. OTHER SURVEYS IN WHICH INCLUDED

28. NO. OF STORIES 2

29. BASEMENT? YES (X) NO ( )

30. FOUNDATION MATERIAL
Brick

31. WALL CONSTRUCTION
Frame

32. ROOF TYPE AND MATERIAL
Pitch

33. NO. OF BAYS
FRONT 4 SIDE 2

34. WALL TREATMENT
Wood

35. PLAN SHAPE Rect.

36. CHANGES (EXPLAIN IN NO. 42) ADDITION (X) ALTERED ( ) MOVED ( )

37. CONDITION
INTERIOR Good
EXTERIOR Good

38. PRESERVATION UNDERWAY? YES ( ) NO (X)

39. ENDANGERED? BY WHAT? YES ( ) NO (X)

40. VISIBLE FROM PUBLIC ROAD? YES (X) NO ( )

41. DISTANCE FROM AND FRONTAGE ON ROAD

42. FURTHER DESCRIPTION OF IMPORTANT FEATURES
Addition - Enclosed rear porch.

6-33 PHOTO MUST BE PROVIDED

43. HISTORY AND SIGNIFICANCE

44. DESCRIPTION OF ENVIRONMENT AND OUTBUILDINGS

45. SOURCES OF INFORMATION

46. PREPARED BY

47. ORGANIZATION

48. DATE 49. REVISION DATE(S)



ST AS 007-524

MISSOURI OFFICE OF HISTORIC PRESERVATION

ARCHITECTURAL/HISTORIC INVENTORY SURVEY FORM

1. NO.

2. COUNTY Scott

3. LOCATION OF NEGATIVES

4. PRESENT LOCAL NAME(S) OR DESIGNATION(S)

5. OTHER NAME(S)

6. SPECIFIC LEGAL LOCATION
TOWNSHIP_____ RANGE_____ SECTION _____
IF CITY OR TOWN, STREET ADDRESS

7. CITY OR TOWN IF RURAL, VICINITY
Scott City

8. DESCRIPTION OF LOCATION

9. COORDINATES UTM
LAT
LONG

10. SITE ( ) STRUCTURE ( )
BUILDING (X) OBJECT ( )

11. ON NATIONAL REGISTER ? YES ( ) NO (X)

12. IS IT ELIGIBLE ? YES ( ) NO (X)

13. PART OF ESTAB. HIST. DISTRICT ? YES ( ) NO (X)

14. DISTRICT POTENTIAL ? YES ( ) NO (X)

15. NAME OF ESTABLISHED DISTRICT

16. THEMATIC CATEGORY
Residential

17. DATE(S) OR PERIOD
1900's

18. STYLE OR DESIGN
Folk

19. ARCHITECT OR ENGINEER

20. CONTRACTOR OR BUILDER

21. ORIGINAL USE, IF APPARENT
Residential

22. PRESENT USE
Residential

23. OWNERSHIP PUBLIC ( ) PRIVATE (X)

24. OWNER'S NAME AND ADDRESS IF KNOWN

25. OPEN TO PUBLIC ? YES ( ) NO (X)

26. LOCAL CONTACT PERSON OR ORGANIZATION

27. OTHER SURVEYS IN WHICH INCLUDED

28. NO. OF STORIES 1

29. BASEMENT ? YES ( ) NO (X)

30. FOUNDATION MATERIAL
Block

31. WALL CONSTRUCTION
Wooden Frame

32. ROOF TYPE AND MATERIAL
Tin

33. NO. OF BAYS
FRONT 3 SIDE

34. WALL TREATMENT

35. PLAN SHAPE T

36. CHANGES (EXPLAIN IN NO. 42) ADDITION ( ) ALTERED (X) MOVED ( )

37. CONDITION
INTERIOR_____
EXTERIOR good

38. PRESERVATION UNDERWAY ? YES ( ) NO (X)

39. ENDANGERED ? BY WHAT ? YES ( ) NO (X)

40. VISIBLE FROM PUBLIC ROAD ? YES (X) NO ( )

41. DISTANCE FROM AND FRONTAGE ON ROAD

42. FURTHER DESCRIPTION OF IMPORTANT FEATURES

7-12 PHOTO MUST BE PROVIDED

43. HISTORY AND SIGNIFICANCE

44. DESCRIPTION OF ENVIRONMENT AND OUTBUILDINGS

45. SOURCES OF INFORMATION

46. PREPARED BY

47. ORGANIZATION

48. DATE 49. REVISION DATE(S)



ST-AS-007-525

MISSOURI OFFICE OF HISTORIC PRESERVATION

ARCHITECTURAL/HISTORIC INVENTORY SURVEY FORM

1. NO.

2. COUNTY
Scott

3. LOCATION OF NEGATIVES

4. PRESENT LOCAL NAME(S) OR DESIGNATION(S)

5. OTHER NAME(S)

6. SPECIFIC LEGAL LOCATION
TOWNSHIP_____ RANGE_____ SECTION _____
IF CITY OR TOWN, STREET ADDRESS

7. CITY OR TOWN IF RURAL, VICINITY
Scott City

8. DESCRIPTION OF LOCATION

9. COORDINATES UTM
LAT
LONG

10. SITE ( ) STRUCTURE ( )
BUILDING (X) OBJECT ( )

11. ON NATIONAL REGISTER? YES ( ) NO (X)

12. IS IT ELIGIBLE? YES ( ) NO (X)

13. PART OF ESTAB. HIST. DISTRICT? YES ( ) NO (X)

14. DISTRICT POTENTIAL? YES ( ) NO (X)

15. NAME OF ESTABLISHED DISTRICT

16. THEMATIC CATEGORY
Residential

17. DATE(S) OR PERIOD
1960's

18. STYLE OR DESIGN
contemp.

19. ARCHITECT OR ENGINEER

20. CONTRACTOR OR BUILDER

21. ORIGINAL USE, IF APPARENT

22. PRESENT USE
res.

23. OWNERSHIP PUBLIC ( ) PRIVATE (X)

24. OWNER'S NAME AND ADDRESS IF KNOWN

25. OPEN TO PUBLIC? YES ( ) NO (X)

26. LOCAL CONTACT PERSON OR ORGANIZATION

27. OTHER SURVEYS IN WHICH INCLUDED

28. NO. OF STORIES 1

29. BASEMENT? YES (x) NO ( )

30. FOUNDATION MATERIAL
concrete

31. WALL CONSTRUCTION
wooden frame

32. ROOF TYPE AND MATERIAL
low pitch/front gable

33. NO. OF BAYS
FRONT 5 SIDE

34. WALL TREATMENT
alum. siding

35. PLAN SHAPE rec.

36. CHANGES (EXPLAIN IN NO. 42) ADDITION ( ) ALTERED ( ) MOVED ( )

37. CONDITION
INTERIOR_____
EXTERIOR_____

38. PRESERVATION UNDERWAY? YES ( ) NO ( )

39. ENDANGERED? BY WHAT? YES ( ) NO ( )

40. VISIBLE FROM PUBLIC ROAD? YES ( ) NO ( )

41. DISTANCE FROM AND FRONTAGE ON ROAD

42. FURTHER DESCRIPTION OF IMPORTANT FEATURES

alum. carport on east side
Shed - wooden frame - alum. siding
pitch shingle roof.

PHOTO MUST BE PROVIDED
7-9

43. HISTORY AND SIGNIFICANCE

44. DESCRIPTION OF ENVIRONMENT AND OUTBUILDINGS

45. SOURCES OF INFORMATION

46. PREPARED BY

47. ORGANIZATION

48. DATE 49. REVISION DATE(S)



ST-AS-001-526

MISSOURI OFFICE OF HISTORIC PRESERVATION

ARCHITECTURAL/HISTORIC INVENTORY SURVEY FORM

1. NO.

2. COUNTY
Scott

3. LOCATION OF NEGATIVES

4. PRESENT LOCAL NAME(S) OR DESIGNATION(S)

5. OTHER NAME(S)

6. SPECIFIC LEGAL LOCATION
TOWNSHIP_____ RANGE_____ SECTION_____
IF CITY OR TOWN, STREET ADDRESS

7. CITY OR TOWN IF RURAL, VICINITY
Scott City

8. DESCRIPTION OF LOCATION

9. COORDINATES UTM
LAT
LONG

10. SITE ( ) STRUCTURE ( )
BUILDING ( ) OBJECT ( )

11. ON NATIONAL REGISTER? YES ( ) NO ( )

12. IS IT ELIGIBLE? YES ( ) NO ( )

13. PART OF ESTAB. HIST. DISTRICT? YES ( ) NO ( )

14. DISTRICT POTENTIAL? YES ( ) NO ( )

15. NAME OF ESTABLISHED DISTRICT

16. THEMATIC CATEGORY
Residence

17. DATE(S) OR PERIOD
1920's

18. STYLE OR DESIGN
cont.

19. ARCHITECT OR ENGINEER

20. CONTRACTOR OR BUILDER

21. ORIGINAL USE, IF APPARENT
Residential

22. PRESENT USE
Residential

23. OWNERSHIP PUBLIC ( ) PRIVATE (X)

24. OWNER'S NAME AND ADDRESS IF KNOWN

25. OPEN TO PUBLIC? YES ( ) NO (X)

26. LOCAL CONTACT PERSON OR ORGANIZATION

27. OTHER SURVEYS IN WHICH INCLUDED

28. NO. OF STORIES 1

29. BASEMENT? YES ( ) NO (X)

30. FOUNDATION MATERIAL
?

31. WALL CONSTRUCTION
frame

32. ROOF TYPE AND MATERIAL
pitched - asp. shingle

33. NO. OF BAYS FRONT 3 SIDE

34. WALL TREATMENT
siding

35. PLAN SHAPE cube

36. CHANGES (EXPLAIN IN NO. 42) ADDITION (X) ALTERED (X) MOVED ( )

37. CONDITION
INTERIOR_____
EXTERIOR fair

38. PRESERVATION UNDERWAY? YES ( ) NO (X)

39. ENDANGERED? BY WHAT? YES ( ) NO (X)

40. VISIBLE FROM PUBLIC ROAD? YES (X) NO ( )

41. DISTANCE FROM AND FRONTAGE ON ROAD

42. FURTHER DESCRIPTION OF IMPORTANT FEATURES

1. East side - brick odelilis
2. Block garage with brick fácade
   Alteration - porch overhang

7-8

PHOTO MUST BE PROVIDED

43. HISTORY AND SIGNIFICANCE

44. DESCRIPTION OF ENVIRONMENT AND OUTBUILDINGS

45. SOURCES OF INFORMATION

46. PREPARED BY

47. ORGANIZATION

48. DATE 49. REVISION DATE(S)



ST-AS 007-527

MISSOURI OFFICE OF HISTORIC PRESERVATION

ARCHITECTURAL/HISTORIC INVENTORY SURVEY FORM

1. NO.

2. COUNTY
Scott

3. LOCATION OF NEGATIVES

4. PRESENT LOCAL NAME(S) OR DESIGNATION(S)

5. OTHER NAME(S)

6. SPECIFIC LEGAL LOCATION
TOWNSHIP_____ RANGE_____ SECTION _____
IF CITY OR TOWN, STREET ADDRESS

7. CITY OR TOWN IF RURAL, VICINITY
Scott City

8. DESCRIPTION OF LOCATION

9. COORDINATES UTM
LAT
LONG

10. SITE ( ) STRUCTURE ( )
BUILDING (X) OBJECT ( )

11. ON NATIONAL REGISTER? YES ( ) NO (X)

12. IS IT ELIGIBLE? YES ( ) NO (X)

13. PART OF ESTAB. HIST. DISTRICT? YES ( ) NO (X)

14. DISTRICT POTENTIAL? YES ( ) NO (X)

15. NAME OF ESTABLISHED DISTRICT

16. THEMATIC CATEGORY
Factory - Commercial

17. DATE(S) OR PERIOD
1930-20's

18. STYLE OR DESIGN
Ind.

19. ARCHITECT OR ENGINEER

20. CONTRACTOR OR BUILDER

21. ORIGINAL USE, IF APPARENT
Factory

22. PRESENT USE
Un-OCC.

23. OWNERSHIP PUBLIC ( ) PRIVATE (X)

24. OWNER'S NAME AND ADDRESS IF KNOWN

25. OPEN TO PUBLIC? YES ( ) NO (X)

26. LOCAL CONTACT PERSON OR ORGANIZATION

27. OTHER SURVEYS IN WHICH INCLUDED

28. NO. OF STORIES 1

29. BASEMENT? YES ( ) NO ( )

30. FOUNDATION MATERIAL
Poured Concrete

31. WALL CONSTRUCTION
Brick

32. ROOF TYPE AND MATERIAL
Asph.

33. NO. OF BAYS
FRONT 7 SIDE

34. WALL TREATMENT
Brick

35. PLAN SHAPE Irregular

36. CHANGES (EXPLAIN IN NO. 42) ADDITION (X) ALTERED ( ) MOVED ( )
Many

37. CONDITION
INTERIOR_____
EXTERIOR Good

38. PRESERVATION UNDERWAY? YES ( ) NO (X)

39. ENDANGERED? BY WHAT? YES ( ) NO (X)

40. VISIBLE FROM PUBLIC ROAD? YES (X) NO ( )

41. DISTANCE FROM AND FRONTAGE ON ROAD

42. FURTHER DESCRIPTION OF IMPORTANT FEATURES

PHOTO MUST 13-33 BE PROVIDED

43. HISTORY AND SIGNIFICANCE

44. DESCRIPTION OF ENVIRONMENT AND OUTBUILDINGS

45. SOURCES OF INFORMATION

46. PREPARED BY

47. ORGANIZATION

48. DATE 49. REVISION DATE(S)



JT AS-007-528

MISSOURI OFFICE OF HISTORIC PRESERVATION

ARCHITECTURAL/HISTORIC INVENTORY SURVEY FORM

1. NO.

2. COUNTY
Scott

3. LOCATION OF NEGATIVES

4. PRESENT LOCAL NAME(S) OR DESIGNATION(S)

5. OTHER NAME(S)

6. SPECIFIC LEGAL LOCATION
TOWNSHIP_____ RANGE_____ SECTION_____
IF CITY OR TOWN, STREET ADDRESS

7. CITY OR TOWN IF RURAL, VICINITY
Scott City

8. DESCRIPTION OF LOCATION

9. COORDINATES UTM
LAT
LONG

10. SITE ( ) STRUCTURE ( )
BUILDING ( ) OBJECT (X)

11. ON NATIONAL REGISTER? YES ( ) NO (X)

12. IS IT ELIGIBLE? YES ( ) NO (X)

13. PART OF ESTAB. HIST. DISTRICT? YES ( ) NO (X)

14. DISTRICT POTENTIAL? YES ( ) NO (X)

15. NAME OF ESTABLISHED DISTRICT

16. THEMATIC CATEGORY
Trailer - Residence

17. DATE(S) OR PERIOD
1960's

18. STYLE OR DESIGN
Trailer

19. ARCHITECT OR ENGINEER

20. CONTRACTOR OR BUILDER
Homette

21. ORIGINAL USE, IF APPARENT
Residence

22. PRESENT USE
Residence

23. OWNERSHIP PUBLIC ( ) PRIVATE (X)

24. OWNER'S NAME AND ADDRESS IF KNOWN
Keith Sturm

25. OPEN TO PUBLIC? YES ( ) NO (X)

26. LOCAL CONTACT PERSON OR ORGANIZATION

27. OTHER SURVEYS IN WHICH INCLUDED

28. NO. OF STORIES 1

29. BASEMENT? YES ( ) NO (X)

30. FOUNDATION MATERIAL
Block

31. WALL CONSTRUCTION
Steel

32. ROOF TYPE AND MATERIAL
Flat

33. NO. OF BAYS
FRONT 5 SIDE 1

34. WALL TREATMENT
Alum.

35. PLAN SHAPE Rec.

36. CHANGES (EXPLAIN IN NO. 42) ADDITION ( ) ALTERED ( ) MOVED ( )

37. CONDITION
INTERIOR_____
EXTERIOR Poor

38. PRESERVATION UNDERWAY? YES ( ) NO (X)

39. ENDANGERED? BY WHAT? YES ( ) NO (X)

40. VISIBLE FROM PUBLIC ROAD? YES (X) NO ( )

41. DISTANCE FROM AND FRONTAGE ON ROAD

42. FURTHER DESCRIPTION OF IMPORTANT FEATURES

PHOTO MUST 13-30 BE PROVIDED

43. HISTORY AND SIGNIFICANCE

44. DESCRIPTION OF ENVIRONMENT AND OUTBUILDINGS

45. SOURCES OF INFORMATION

46. PREPARED BY

47. ORGANIZATION

48. DATE | 49. REVISION DATE(S)



ST AS 001 529

MISSOURI OFFICE OF HISTORIC PRESERVATION

ARCHITECTURAL/HISTORIC INVENTORY SURVEY FORM

1. NO.

2. COUNTY: Scott

3. LOCATION OF NEGATIVES

4. PRESENT LOCAL NAME(S) OR DESIGNATION(S)

5. OTHER NAME(S)

6. SPECIFIC LEGAL LOCATION
TOWNSHIP _____ RANGE _____ SECTION _____
IF CITY OR TOWN, STREET ADDRESS

7. CITY OR TOWN IF RURAL, VICINITY: Scott City

8. DESCRIPTION OF LOCATION

9. COORDINATES UTM
LAT
LONG

10. SITE ( ) STRUCTURE ( )
BUILDING ( ) OBJECT ( )

11. ON NATIONAL REGISTER? YES ( ) NO ( )

12. IS IT ELIGIBLE? YES ( ) NO ( )

13. PART OF ESTAB. HIST. DISTRICT? YES ( ) NO ( )

14. DISTRICT POTENTIAL? YES ( ) NO ( )

15. NAME OF ESTABLISHED DISTRICT

16. THEMATIC CATEGORY: Resident

17. DATE(S) OR PERIOD: 1910's

18. STYLE OR DESIGN: Rural - Folk

19. ARCHITECT OR ENGINEER

20. CONTRACTOR OR BUILDER

21. ORIGINAL USE, IF APPARENT: Resident

22. PRESENT USE: Resident

23. OWNERSHIP PUBLIC ( ) PRIVATE (X)

24. OWNER'S NAME AND ADDRESS IF KNOWN

25. OPEN TO PUBLIC? YES ( ) NO (X)

26. LOCAL CONTACT PERSON OR ORGANIZATION

27. OTHER SURVEYS IN WHICH INCLUDED

28. NO. OF STORIES: 1

29. BASEMENT? YES ( ) NO (X)

30. FOUNDATION MATERIAL: Poured Concrete

31. WALL CONSTRUCTION: Wooden Frame

32. ROOF TYPE AND MATERIAL: Pyr.

33. NO. OF BAYS FRONT: 3 SIDE: 2

34. WALL TREATMENT: Wooden Siding

35. PLAN SHAPE: Cube

36. CHANGES (EXPLAIN IN NO. 42) ADDITION ( ) ALTERED (X) MOVED ( )
New Porch

37. CONDITION
INTERIOR _____
EXTERIOR: Door

38. PRESERVATION UNDERWAY? YES ( ) NO (X)

39. ENDANGERED? BY WHAT? YES ( ) NO (X)

40. VISIBLE FROM PUBLIC ROAD? YES (X) NO ( )

41. DISTANCE FROM AND FRONTAGE ON ROAD

42. FURTHER DESCRIPTION OF IMPORTANT FEATURES

2 front doors

PHOTO MUST 13-23 BE PROVIDED

43. HISTORY AND SIGNIFICANCE

44. DESCRIPTION OF ENVIRONMENT AND OUTBUILDINGS

45. SOURCES OF INFORMATION

46. PREPARED BY

47. ORGANIZATION

48. DATE | 49. REVISION DATE(S)



ST AS 007 530

MISSOURI OFFICE OF HISTORIC PRESERVATION

ARCHITECTURAL/HISTORIC INVENTORY SURVEY FORM

1. NO.

2. COUNTY: Scott

3. LOCATION OF NEGATIVES

4. PRESENT LOCAL NAME(S) OR DESIGNATION(S): The Frye's

5. OTHER NAME(S)

6. SPECIFIC LEGAL LOCATION
TOWNSHIP_____ RANGE_____ SECTION _____
IF CITY OR TOWN, STREET ADDRESS

7. CITY OR TOWN: Scott City — IF RURAL, VICINITY

8. DESCRIPTION OF LOCATION

9. COORDINATES — UTM
LAT
LONG

10. SITE ( ) STRUCTURE ( )
BUILDING (+) OBJECT ( )

11. ON NATIONAL REGISTER? YES ( ) NO (+)

12. IS IT ELIGIBLE? YES ( ) NO (+)

13. PART OF ESTAB. HIST. DISTRICT? YES ( ) NO (+)

14. DISTRICT POTENTIAL? YES ( ) NO (+)

15. NAME OF ESTABLISHED DISTRICT

16. THEMATIC CATEGORY: residence

17. DATE(S) OR PERIOD: 1920

18. STYLE OR DESIGN: pairie house

19. ARCHITECT OR ENGINEER

20. CONTRACTOR OR BUILDER

21. ORIGINAL USE, IF APPARENT: resident

22. PRESENT USE: resident

23. OWNERSHIP — PUBLIC ( ) PRIVATE (+)

24. OWNER'S NAME AND ADDRESS IF KNOWN

25. OPEN TO PUBLIC? YES ( ) NO (X)

26. LOCAL CONTACT PERSON OR ORGANIZATION

27. OTHER SURVEYS IN WHICH INCLUDED

28. NO. OF STORIES: 1½

29. BASEMENT? YES (+) NO ( )

30. FOUNDATION MATERIAL: brick

31. WALL CONSTRUCTION: frame-stucco

32. ROOF TYPE AND MATERIAL: hipped/shingled

33. NO. OF BAYS — FRONT 7 SIDE 5

34. WALL TREATMENT

35. PLAN SHAPE: square

36. CHANGES (EXPLAIN IN NO. 42) — ADDITION ( ) ALTERED ( ) MOVED ( )

37. CONDITION — INTERIOR: excellent — EXTERIOR: excellent

38. PRESERVATION UNDERWAY? YES ( ) NO (X)

39. ENDANGERED? BY WHAT? YES ( ) NO (X)

40. VISIBLE FROM PUBLIC ROAD? YES (+) NO ( )

41. DISTANCE FROM AND FRONTAGE ON ROAD

42. FURTHER DESCRIPTION OF IMPORTANT FEATURES

PHOTO MUST 22-9 BE PROVIDED

43. HISTORY AND SIGNIFICANCE

44. DESCRIPTION OF ENVIRONMENT AND OUTBUILDINGS

45. SOURCES OF INFORMATION

46. PREPARED BY

47. ORGANIZATION

48. DATE | 49. REVISION DATE(S)



ST-AS-007-531

MISSOURI OFFICE OF HISTORIC PRESERVATION

ARCHITECTURAL/HISTORIC INVENTORY SURVEY FORM

1. NO.

2. COUNTY: Scott

3. LOCATION OF NEGATIVES

4. PRESENT LOCAL NAME(S) OR DESIGNATION(S)

5. OTHER NAME(S)

6. SPECIFIC LEGAL LOCATION
TOWNSHIP_____ RANGE_____ SECTION _____
IF CITY OR TOWN, STREET ADDRESS

7. CITY OR TOWN IF RURAL, VICINITY: Scott City

8. DESCRIPTION OF LOCATION

9. COORDINATES UTM
LAT
LONG

10. SITE ( ) STRUCTURE ( )
BUILDING (X) OBJECT ( )

11. ON NATIONAL REGISTER? YES ( ) NO (X)

12. IS IT ELIGIBLE? YES ( ) NO (X)

13. PART OF ESTAB. HIST. DISTRICT? YES ( ) NO (X)

14. DISTRICT POTENTIAL? YES ( ) NO (X)

15. NAME OF ESTABLISHED DISTRICT

16. THEMATIC CATEGORY: Resident

17. DATE(S) OR PERIOD: 1960

18. STYLE OR DESIGN: Ranch

19. ARCHITECT OR ENGINEER

20. CONTRACTOR OR BUILDER

21. ORIGINAL USE, IF APPARENT: Residence

22. PRESENT USE: Residence

23. OWNERSHIP PUBLIC ( ) PRIVATE (X)

24. OWNER'S NAME AND ADDRESS IF KNOWN

25. OPEN TO PUBLIC? YES ( ) NO (X)

26. LOCAL CONTACT PERSON OR ORGANIZATION

27. OTHER SURVEYS IN WHICH INCLUDED

28. NO. OF STORIES: 1

29. BASEMENT? YES ( ) NO (X)

30. FOUNDATION MATERIAL: Poured Concrete

31. WALL CONSTRUCTION: Frame

32. ROOF TYPE AND MATERIAL: Ranch

33. NO. OF BAYS FRONT 4 SIDE 2

34. WALL TREATMENT: Wood

35. PLAN SHAPE: Rect.

36. CHANGES (EXPLAIN IN NO. 42) ADDITION ( ) ALTERED ( ) MOVED ( )

37. CONDITION
INTERIOR: Excellent
EXTERIOR: Excellent

38. PRESERVATION UNDERWAY? YES ( ) NO (X)

39. ENDANGERED? BY WHAT? YES ( ) NO (X)

40. VISIBLE FROM PUBLIC ROAD? YES (X) NO ( )

41. DISTANCE FROM AND FRONTAGE ON ROAD

42. FURTHER DESCRIPTION OF IMPORTANT FEATURES

PHOTO MUST 6-30 BE PROVIDED

43. HISTORY AND SIGNIFICANCE

44. DESCRIPTION OF ENVIRONMENT AND OUTBUILDINGS

45. SOURCES OF INFORMATION

46. PREPARED BY

47. ORGANIZATION

48. DATE

49. REVISION DATE(S)



ST AS-007-532

MISSOURI OFFICE OF HISTORIC PRESERVATION

ARCHITECTURAL/HISTORIC INVENTORY SURVEY FORM

1. NO.

2. COUNTY
Scott

3. LOCATION OF NEGATIVES

4. PRESENT LOCAL NAME(S) OR DESIGNATION(S)

5. OTHER NAME(S)

6. SPECIFIC LEGAL LOCATION
TOWNSHIP _____ RANGE _____ SECTION _____
IF CITY OR TOWN, STREET ADDRESS

7. CITY OR TOWN IF RURAL, VICINITY
Scott City

8. DESCRIPTION OF LOCATION

9. COORDINATES UTM
LAT
LONG

10. SITE ( ) STRUCTURE ( )
BUILDING (X) OBJECT ( )

11. ON NATIONAL REGISTER? YES ( ) NO (X)

12. IS IT ELIGIBLE? YES ( ) NO (X)

13. PART OF ESTAB. HIST. DISTRICT? YES ( ) NO (X)

14. DISTRICT POTENTIAL? YES ( ) NO (X)

15. NAME OF ESTABLISHED DISTRICT

16. THEMATIC CATEGORY
Resident

17. DATE(S) OR PERIOD
1920

18. STYLE OR DESIGN
Folk

19. ARCHITECT OR ENGINEER

20. CONTRACTOR OR BUILDER

21. ORIGINAL USE, IF APPARENT
Residence

22. PRESENT USE
Residence

23. OWNERSHIP PUBLIC ( ) PRIVATE (X)

24. OWNER'S NAME AND ADDRESS IF KNOWN

25. OPEN TO PUBLIC? YES ( ) NO (X)

26. LOCAL CONTACT PERSON OR ORGANIZATION

27. OTHER SURVEYS IN WHICH INCLUDED

28. NO. OF STORIES

29. BASEMENT? YES (X) NO ( )

30. FOUNDATION MATERIAL
Concrete ?

31. WALL CONSTRUCTION
Frame

32. ROOF TYPE AND MATERIAL
Pitch/Dormer

33. NO. OF BAYS FRONT 2 SIDE 3

34. WALL TREATMENT
Alum. Siding

35. PLAN SHAPE

36. CHANGES (EXPLAIN IN NO. 42) ADDITION (X) ALTERED (X) MOVED ( )

37. CONDITION
INTERIOR Good
EXTERIOR Good

38. PRESERVATION UNDERWAY? YES ( ) NO (X)

39. ENDANGERED? BY WHAT? YES ( ) NO (X)

40. VISIBLE FROM PUBLIC ROAD? YES (X) NO ( )

41. DISTANCE FROM AND FRONTAGE ON ROAD

42. FURTHER DESCRIPTION OF IMPORTANT FEATURES

Alter - Aluminum Siding
Enclosed Front/back porch

PHOTO MUST 6-31 BE PROVIDED

43. HISTORY AND SIGNIFICANCE

44. DESCRIPTION OF ENVIRONMENT AND OUTBUILDINGS

45. SOURCES OF INFORMATION

46. PREPARED BY

47. ORGANIZATION

48. DATE 49. REVISION DATE(S)



ST AS-007-533

MISSOURI OFFICE OF HISTORIC PRESERVATION

ARCHITECTURAL/HISTORIC INVENTORY SURVEY FORM

1. NO.

2. COUNTY: Scott

3. LOCATION OF NEGATIVES

4. PRESENT LOCAL NAME(S) OR DESIGNATION(S)

5. OTHER NAME(S)

6. SPECIFIC LEGAL LOCATION
TOWNSHIP_____ RANGE_____ SECTION _____
IF CITY OR TOWN, STREET ADDRESS

7. CITY OR TOWN: Scott City IF RURAL, VICINITY

8. DESCRIPTION OF LOCATION

9. COORDINATES UTM
LAT
LONG

10. SITE ( ) STRUCTURE ( )
BUILDING (X) OBJECT ( )

11. ON NATIONAL REGISTER? YES ( ) NO (X)

12. IS IT ELIGIBLE? YES ( ) NO (X)

13. PART OF ESTAB. HIST. DISTRICT? YES ( ) NO (X)

14. DISTRICT POTENTIAL? YES ( ) NO (X)

15. NAME OF ESTABLISHED DISTRICT

16. THEMATIC CATEGORY: Resident

17. DATE(S) OR PERIOD: 1920

18. STYLE OR DESIGN: Box Rural

19. ARCHITECT OR ENGINEER

20. CONTRACTOR OR BUILDER

21. ORIGINAL USE, IF APPARENT: Residence

22. PRESENT USE: Residence

23. OWNERSHIP PUBLIC ( ) PRIVATE (X)

24. OWNER'S NAME AND ADDRESS IF KNOWN

25. OPEN TO PUBLIC? YES ( ) NO (X)

26. LOCAL CONTACT PERSON OR ORGANIZATION

27. OTHER SURVEYS IN WHICH INCLUDED

28. NO. OF STORIES

29. BASEMENT? YES (X) NO ( )

30. FOUNDATION MATERIAL: Brick

31. WALL CONSTRUCTION: Frame

32. ROOF TYPE AND MATERIAL: Hipped/Gable

33. NO. OF BAYS FRONT 3 SIDE 2

34. WALL TREATMENT: Wood

35. PLAN SHAPE: Sq.

36. CHANGES (EXPLAIN IN NO. 42) ADDITION (X) ALTERED ( ) MOVED ( )

37. CONDITION INTERIOR: Good EXTERIOR: Good

38. PRESERVATION UNDERWAY? YES ( ) NO (X)

39. ENDANGERED? BY WHAT? YES ( ) NO (X)

40. VISIBLE FROM PUBLIC ROAD? YES (X) NO ( )

41. DISTANCE FROM AND FRONTAGE ON ROAD

42. FURTHER DESCRIPTION OF IMPORTANT FEATURES

Addition - Wrought-iron railing

6-24 PHOTO MUST BE PROVIDED

43. HISTORY AND SIGNIFICANCE

44. DESCRIPTION OF ENVIRONMENT AND OUTBUILDINGS

45. SOURCES OF INFORMATION

46. PREPARED BY

47. ORGANIZATION

48. DATE | 49. REVISION DATE(S)



ST-AS 007-534

MISSOURI OFFICE OF HISTORIC PRESERVATION

ARCHITECTURAL/HISTORIC INVENTORY SURVEY FORM

1. NO.

2. COUNTY
Scott

3. LOCATION OF NEGATIVES

4. PRESENT LOCAL NAME(S) OR DESIGNATION(S)

5. OTHER NAME(S)

6. SPECIFIC LEGAL LOCATION
TOWNSHIP_____ RANGE_____ SECTION _____
IF CITY OR TOWN, STREET ADDRESS

7. CITY OR TOWN IF RURAL, VICINITY
Scott City

8. DESCRIPTION OF LOCATION

9. COORDINATES UTM
LAT
LONG

10. SITE ( ) STRUCTURE ( )
BUILDING (X) OBJECT ( )

11. ON NATIONAL REGISTER ? YES ( ) NO (X)

12. IS IT ELIGIBLE ? YES ( ) NO (X)

13. PART OF ESTAB. HIST. DISTRICT ? YES ( ) NO (X)

14. DISTRICT POTENTIAL ? YES ( ) NO (X)

15. NAME OF ESTABLISHED DISTRICT

16. THEMATIC CATEGORY

17. DATE(S) OR PERIOD
1940's

18. STYLE OR DESIGN
cont.

19. ARCHITECT OR ENGINEER

20. CONTRACTOR OR BUILDER

21. ORIGINAL USE, IF APPARENT
residence

22. PRESENT USE
residence

23. OWNERSHIP PUBLIC ( ) PRIVATE (X)

24. OWNER'S NAME AND ADDRESS IF KNOWN

25. OPEN TO PUBLIC ? YES ( ) NO (X)

26. LOCAL CONTACT PERSON OR ORGANIZATION

27. OTHER SURVEYS IN WHICH INCLUDED

28. NO. OF STORIES 1 1/2

29. BASEMENT ? YES ( ) NO (X)

30. FOUNDATION MATERIAL
concrete

31. WALL CONSTRUCTION
frame

32. ROOF TYPE AND MATERIAL
gable pitched as. sh.

33. NO. OF BAYS
FRONT 3 SIDE 4

34. WALL TREATMENT
asb. shingle siding

35. PLAN SHAPE cube

36. CHANGES (EXPLAIN IN NO. 42) ADDITION (X) ALTERED ( ) MOVED ( )

37. CONDITION
INTERIOR fair
EXTERIOR good

38. PRESERVATION UNDERWAY ? YES ( ) NO (X)

39. ENDANGERED ? BY WHAT ? YES ( ) NO (X)

40. VISIBLE FROM PUBLIC ROAD ? YES (X) NO ( )

41. DISTANCE FROM AND FRONTAGE ON ROAD

42. FURTHER DESCRIPTION OF IMPORTANT FEATURES
addition - westside and enclosed front porch

PHOTO MUST 17-34 BE PROVIDED

43. HISTORY AND SIGNIFICANCE

44. DESCRIPTION OF ENVIRONMENT AND OUTBUILDINGS

45. SOURCES OF INFORMATION

46. PREPARED BY

47. ORGANIZATION

48. DATE | 49. REVISION DATE(S)


2001

ST-AS-007-535

MISSOURI OFFICE OF HISTORIC PRESERVATION

ARCHITECTURAL/HISTORIC INVENTORY SURVEY FORM

1. NO.

2. COUNTY
Scott

3. LOCATION OF NEGATIVES

4. PRESENT LOCAL NAME(S) OR DESIGNATION(S)

5. OTHER NAME(S)

6. SPECIFIC LEGAL LOCATION
TOWNSHIP_____ RANGE_____ SECTION _____
IF CITY OR TOWN, STREET ADDRESS

7. CITY OR TOWN IF RURAL, VICINITY
Scott City

8. DESCRIPTION OF LOCATION

9. COORDINATES UTM
LAT
LONG

10. SITE ( ) STRUCTURE ( )
BUILDING (X) OBJECT ( )

11. ON NATIONAL REGISTER? YES ( ) NO (X)

12. IS IT ELIGIBLE? YES ( ) NO (X)

13. PART OF ESTAB. HIST. DISTRICT? YES ( ) NO (X)

14. DISTRICT POTENTIAL? YES ( ) NO (X)

15. NAME OF ESTABLISHED DISTRICT

16. THEMATIC CATEGORY

17. DATE(S) OR PERIOD
1920's

18. STYLE OR DESIGN
rural

19. ARCHITECT OR ENGINEER

20. CONTRACTOR OR BUILDER

21. ORIGINAL USE, IF APPARENT
residence

22. PRESENT USE
residence

23. OWNERSHIP PUBLIC ( ) PRIVATE (X)

24. OWNER'S NAME AND ADDRESS IF KNOWN

25. OPEN TO PUBLIC? YES ( ) NO (X)

26. LOCAL CONTACT PERSON OR ORGANIZATION

27. OTHER SURVEYS IN WHICH INCLUDED

28. NO. OF STORIES 1

29. BASEMENT? YES ( ) NO (X)

30. FOUNDATION MATERIAL
block

31. WALL CONSTRUCTION
wood

32. ROOF TYPE AND MATERIAL
pitched - asphalt

33. NO. OF BAYS
FRONT 3 SIDE 1

34. WALL TREATMENT
asb. shingle and siding

35. PLAN SHAPE rect.

36. CHANGES (EXPLAIN IN NO. 42) ADDITION (X) ALTERED (X) MOVED (X)
front side

37. CONDITION
INTERIOR_____
EXTERIOR good to poor

38. PRESERVATION UNDERWAY? YES ( ) NO (X)

39. ENDANGERED? BY WHAT? YES ( ) NO (X)

40. VISIBLE FROM PUBLIC ROAD? YES (X) NO ( )

41. DISTANCE FROM AND FRONTAGE ON ROAD

42. FURTHER DESCRIPTION OF IMPORTANT FEATURES

owner said house had been moved to site from Commerce

17-24

PHOTO MUST BE PROVIDED

43. HISTORY AND SIGNIFICANCE

44. DESCRIPTION OF ENVIRONMENT AND OUTBUILDINGS

45. SOURCES OF INFORMATION

46. PREPARED BY

47. ORGANIZATION

48. DATE

49. REVISION DATE(S)



ST-AS-007-526

MISSOURI OFFICE OF HISTORIC PRESERVATION

ARCHITECTURAL/HISTORIC INVENTORY SURVEY FORM

1. NO.

2. COUNTY: Scott

3. LOCATION OF NEGATIVES

4. PRESENT LOCAL NAME(S) OR DESIGNATION(S)

5. OTHER NAME(S)

6. SPECIFIC LEGAL LOCATION
TOWNSHIP_____ RANGE_____ SECTION_____
IF CITY OR TOWN, STREET ADDRESS

7. CITY OR TOWN: Scott City IF RURAL, VICINITY

8. DESCRIPTION OF LOCATION

9. COORDINATES UTM
LAT
LONG

10. SITE ( ) STRUCTURE ( )
BUILDING (X) OBJECT ( )

11. ON NATIONAL REGISTER? YES ( ) NO (X)

12. IS IT ELIGIBLE? YES ( ) NO (X)

13. PART OF ESTAB. HIST. DISTRICT? YES ( ) NO (X)

14. DISTRICT POTENTIAL? YES ( ) NO (X)

15. NAME OF ESTABLISHED DISTRICT

16. THEMATIC CATEGORY: Resident

17. DATE(S) OR PERIOD: 1950

18. STYLE OR DESIGN: Contemporary - Cube Frame

19. ARCHITECT OR ENGINEER

20. CONTRACTOR OR BUILDER

21. ORIGINAL USE, IF APPARENT: Resident

22. PRESENT USE: Resident

23. OWNERSHIP PUBLIC (X) PRIVATE ( )

24. OWNER'S NAME AND ADDRESS IF KNOWN

25. OPEN TO PUBLIC? YES ( ) NO (X)

26. LOCAL CONTACT PERSON OR ORGANIZATION

27. OTHER SURVEYS IN WHICH INCLUDED

28. NO. OF STORIES: 1

29. BASEMENT? YES ( ) NO (X)

30. FOUNDATION MATERIAL: Concrete

31. WALL CONSTRUCTION: Wooden Frame

32. ROOF TYPE AND MATERIAL

33. NO. OF BAYS FRONT 3 SIDE 2

34. WALL TREATMENT: Aluminum Siding

35. PLAN SHAPE: Cube

36. CHANGES (EXPLAIN IN NO. 42) ADDITION ( ) ALTERED ( ) MOVED ( )

37. CONDITION
INTERIOR_____
EXTERIOR: Good

38. PRESERVATION UNDERWAY? YES ( ) NO (X)

39. ENDANGERED? BY WHAT? YES ( ) NO (X)

40. VISIBLE FROM PUBLIC ROAD? YES (X) NO ( )

41. DISTANCE FROM AND FRONTAGE ON ROAD

42. FURTHER DESCRIPTION OF IMPORTANT FEATURES

Enclsoed Doorway

15-28 PHOTO MUST BE PROVIDED

43. HISTORY AND SIGNIFICANCE

44. DESCRIPTION OF ENVIRONMENT AND OUTBUILDINGS

45. SOURCES OF INFORMATION

46. PREPARED BY

47. ORGANIZATION

48. DATE 49. REVISION DATE(S)



ST-AS-007-537

MISSOURI OFFICE OF HISTORIC PRESERVATION

ARCHITECTURAL/HISTORIC INVENTORY SURVEY FORM

1. NO.

2. COUNTY Scott

3. LOCATION OF NEGATIVES

4. PRESENT LOCAL NAME(S) OR DESIGNATION(S)

5. OTHER NAME(S)

6. SPECIFIC LEGAL LOCATION
TOWNSHIP_____ RANGE_____ SECTION _____
IF CITY OR TOWN, STREET ADDRESS

7. CITY OR TOWN IF RURAL, VICINITY
Scott City

8. DESCRIPTION OF LOCATION

9. COORDINATES UTM
LAT
LONG

10. SITE ( ) STRUCTURE ( )
BUILDING ( ) OBJECT (X)

11. ON NATIONAL REGISTER? YES ( ) NO (X)

12. IS IT ELIGIBLE? YES ( ) NO (X)

13. PART OF ESTAB. HIST. DISTRICT? YES ( ) NO (X)

14. DISTRICT POTENTIAL? YES ( ) NO (X)

15. NAME OF ESTABLISHED DISTRICT

16. THEMATIC CATEGORY
Resident

17. DATE(S) OR PERIOD
1970's

18. STYLE OR DESIGN
Trailer

19. ARCHITECT OR ENGINEER

20. CONTRACTOR OR BUILDER
Regent

21. ORIGINAL USE, IF APPARENT
Resident

22. PRESENT USE
Resident

23. OWNERSHIP PUBLIC ( ) PRIVATE (X)

24. OWNER'S NAME AND ADDRESS IF KNOWN

25. OPEN TO PUBLIC? YES ( ) NO (X)

26. LOCAL CONTACT PERSON OR ORGANIZATION

27. OTHER SURVEYS IN WHICH INCLUDED

28. NO. OF STORIES 1

29. BASEMENT? YES ( ) NO (X)

30. FOUNDATION MATERIAL
Block

31. WALL CONSTRUCTION
Steel

32. ROOF TYPE AND MATERIAL
Flat

33. NO. OF BAYS FRONT 5 SIDE 1

34. WALL TREATMENT
Steel

35. PLAN SHAPE Rect.

36. CHANGES (EXPLAIN IN NO. 42) ADDITION ( ) ALTERED ( ) MOVED ( )

37. CONDITION
INTERIOR_____
EXTERIOR Good

38. PRESERVATION UNDERWAY? YES ( ) NO (X)

39. ENDANGERED? BY WHAT? YES ( ) NO (X)

40. VISIBLE FROM PUBLIC ROAD? YES (X) NO ( )

41. DISTANCE FROM AND FRONTAGE ON ROAD

42. FURTHER DESCRIPTION OF IMPORTANT FEATURES

PHOTO MUST 15-26 BE PROVIDED

43. HISTORY AND SIGNIFICANCE

44. DESCRIPTION OF ENVIRONMENT AND OUTBUILDINGS

45. SOURCES OF INFORMATION

46. PREPARED BY

47. ORGANIZATION

48. DATE 49. REVISION DATE(S)



MISSOURI OFFICE OF HISTORIC PRESERVATION

ARCHITECTURAL/HISTORIC INVENTORY SURVEY FORM

ST-AS-007-538

1. NO.

2. COUNTY: Scott

3. LOCATION OF NEGATIVES

4. PRESENT LOCAL NAME(S) OR DESIGNATION(S): Powers

5. OTHER NAME(S)

6. SPECIFIC LEGAL LOCATION
TOWNSHIP_____ RANGE_____ SECTION _____
IF CITY OR TOWN, STREET ADDRESS

7. CITY OR TOWN IF RURAL, VICINITY

8. DESCRIPTION OF LOCATION

9. COORDINATES UTM
LAT
LONG

10. SITE ( ) STRUCTURE ( )
BUILDING (X) OBJECT ( )

11. ON NATIONAL REGISTER? YES ( ) NO (X)

12. IS IT ELIGIBLE? YES ( ) NO (X)

13. PART OF ESTAB. HIST. DISTRICT? YES ( ) NO (X)

14. DISTRICT POTENTIAL? YES ( ) NO (X)

15. NAME OF ESTABLISHED DISTRICT

16. THEMATIC CATEGORY: Resident

17. DATE(S) OR PERIOD: 1920's

18. STYLE OR DESIGN: Semi-Bungalow

19. ARCHITECT OR ENGINEER

20. CONTRACTOR OR BUILDER

21. ORIGINAL USE, IF APPARENT: Resident

22. PRESENT USE: Resident

23. OWNERSHIP PUBLIC ( ) PRIVATE (X)

24. OWNER'S NAME AND ADDRESS IF KNOWN

25. OPEN TO PUBLIC? YES ( ) NO (X)

26. LOCAL CONTACT PERSON OR ORGANIZATION

27. OTHER SURVEYS IN WHICH INCLUDED

28. NO. OF STORIES 1 ½

29. BASEMENT? YES ( ) NO (X)

30. FOUNDATION MATERIAL: Brick

31. WALL CONSTRUCTION: Brick

32. ROOF TYPE AND MATERIAL: Pitched Asphalt Shingle

33. NO. OF BAYS FRONT 3 SIDE 3

34. WALL TREATMENT: Brick

35. PLAN SHAPE: Cube

36. CHANGES (EXPLAIN IN NO. 42) ADDITION ( ) ALTERED (X) MOVED ( )
Front Porch

37. CONDITION
INTERIOR_____
EXTERIOR Good

38. PRESERVATION UNDERWAY? YES ( ) NO (X)

39. ENDANGERED? BY WHAT? YES ( ) NO (X)

40. VISIBLE FROM PUBLIC ROAD? YES (X) NO ( )

41. DISTANCE FROM AND FRONTAGE ON ROAD

42. FURTHER DESCRIPTION OF IMPORTANT FEATURES

Out building enclosed back porch. Boxcar?

15-14 PHOTO MUST BE PROVIDED

43. HISTORY AND SIGNIFICANCE

44. DESCRIPTION OF ENVIRONMENT AND OUTBUILDINGS

45. SOURCES OF INFORMATION

46. PREPARED BY

47. ORGANIZATION

48. DATE 49. REVISION DATE(S)



ST AS-007-539

MISSOURI OFFICE OF HISTORIC PRESERVATION

ARCHITECTURAL/HISTORIC INVENTORY SURVEY FORM

1. NO.

2. COUNTY
Scott

3. LOCATION OF NEGATIVES

4. PRESENT LOCAL NAME(S) OR DESIGNATION(S)

5. OTHER NAME(S)

6. SPECIFIC LEGAL LOCATION
TOWNSHIP_____ RANGE_____ SECTION _____
IF CITY OR TOWN, STREET ADDRESS
railroad yard

7. CITY OR TOWN IF RURAL, VICINITY
Scott City

8. DESCRIPTION OF LOCATION

9. COORDINATES UTM
LAT
LONG

10. SITE ( ) STRUCTURE ( )
BUILDING (+) OBJECT ( )

11. ON NATIONAL REGISTER? YES ( ) NO (+)

12. IS IT ELIGIBLE? YES (+) NO ( )

13. PART OF ESTAB. HIST. DISTRICT? YES ( ) NO (X)

14. DISTRICT POTENTIAL? YES ( ) NO (X)

15. NAME OF ESTABLISHED DISTRICT

16. THEMATIC CATEGORY
residence

17. DATE(S) OR PERIOD
1905

18. STYLE OR DESIGN
railroad deposit

19. ARCHITECT OR ENGINEER

20. CONTRACTOR OR BUILDER

21. ORIGINAL USE, IF APPARENT
railroad deposit

22. PRESENT USE
storage

23. OWNERSHIP PUBLIC ( ) PRIVATE (+)

24. OWNER'S NAME AND ADDRESS IF KNOWN

25. OPEN TO PUBLIC? YES ( ) NO (X)

26. LOCAL CONTACT PERSON OR ORGANIZATION

27. OTHER SURVEYS IN WHICH INCLUDED

28. NO. OF STORIES 1 1/4

29. BASEMENT? YES ( ) NO (+)

30. FOUNDATION MATERIAL
brick blocks

31. WALL CONSTRUCTION
frame

32. ROOF TYPE AND MATERIAL
pitch

33. NO. OF BAYS FRONT 2 SIDE 4

34. WALL TREATMENT

35. PLAN SHAPE rect.

36. CHANGES (EXPLAIN IN NO. 42) ADDITION ( ) ALTERED (X) MOVED ( )

37. CONDITION
INTERIOR good
EXTERIOR good

38. PRESERVATION UNDERWAY? YES ( ) NO (+)

39. ENDANGERED? BY WHAT? YES ( ) NO (+)

40. VISIBLE FROM PUBLIC ROAD? YES (+) NO ( )

41. DISTANCE FROM AND FRONTAGE ON ROAD

42. FURTHER DESCRIPTION OF IMPORTANT FEATURES

Alter - covered over window on N face.

PHOTO MUST 22-8 BE PROVIDED

43. HISTORY AND SIGNIFICANCE

44. DESCRIPTION OF ENVIRONMENT AND OUTBUILDINGS

45. SOURCES OF INFORMATION

46. PREPARED BY

47. ORGANIZATION

48. DATE | 49. REVISION DATE(S)



ST-AS-007-540

MISSOURI OFFICE OF HISTORIC PRESERVATION

ARCHITECTURAL/HISTORIC INVENTORY SURVEY FORM

1. NO.

2. COUNTY Scott

3. LOCATION OF NEGATIVES

4. PRESENT LOCAL NAME(S) OR DESIGNATION(S)
Ava & Wally's

5. OTHER NAME(S)

6. SPECIFIC LEGAL LOCATION
TOWNSHIP_____ RANGE_____ SECTION _____
IF CITY OR TOWN, STREET ADDRESS

7. CITY OR TOWN IF RURAL, VICINITY
Scott City

8. DESCRIPTION OF LOCATION

9. COORDINATES UTM
LAT
LONG

10. SITE ( ) STRUCTURE ( )
BUILDING (X) OBJECT ( )

11. ON NATIONAL REGISTER? YES ( ) NO (X)

12. IS IT ELIGIBLE? YES ( ) NO (X)

13. PART OF ESTAB. HIST. DISTRICT? YES ( ) NO (X)

14. DISTRICT POTENTIAL? YES ( ) NO (X)

15. NAME OF ESTABLISHED DISTRICT

16. THEMATIC CATEGORY
resident

17. DATE(S) OR PERIOD
1920

18. STYLE OR DESIGN
folk

19. ARCHITECT OR ENGINEER

20. CONTRACTOR OR BUILDER

21. ORIGINAL USE, IF APPARENT
resident

22. PRESENT USE
resident

23. OWNERSHIP PUBLIC ( ) PRIVATE (X)

24. OWNER'S NAME AND ADDRESS IF KNOWN

25. OPEN TO PUBLIC? YES ( ) NO (X)

26. LOCAL CONTACT PERSON OR ORGANIZATION

27. OTHER SURVEYS IN WHICH INCLUDED

28. NO. OF STORIES 1

29. BASEMENT? YES ( ) NO (X)

30. FOUNDATION MATERIAL
concrete block

31. WALL CONSTRUCTION
frame

32. ROOF TYPE AND MATERIAL
hipped

33. NO. OF BAYS FRONT 3 SIDE 4

34. WALL TREATMENT
asbest shing.

35. PLAN SHAPE rect.

36. CHANGES (EXPLAIN IN NO. 42) ADDITION (X) ALTERED ( ) MOVED ( )

37. CONDITION INTERIOR good
EXTERIOR good

38. PRESERVATION UNDERWAY? YES ( ) NO (X)

39. ENDANGERED? BY WHAT? YES ( ) NO (X)

40. VISIBLE FROM PUBLIC ROAD? YES (X) NO ( )

41. DISTANCE FROM AND FRONTAGE ON ROAD

42. FURTHER DESCRIPTION OF IMPORTANT FEATURES

Add - add on rear.

PHOTO MUST 5-13 BE PROVIDED

43. HISTORY AND SIGNIFICANCE

44. DESCRIPTION OF ENVIRONMENT AND OUTBUILDINGS

45. SOURCES OF INFORMATION

46. PREPARED BY

47. ORGANIZATION

48. DATE

49. REVISION DATE(S)



ST-AS-007-541

MISSOURI OFFICE OF HISTORIC PRESERVATION

ARCHITECTURAL/HISTORIC INVENTORY SURVEY FORM

1. NO.

2. COUNTY
Scott

3. LOCATION OF NEGATIVES

4. PRESENT LOCAL NAME(S) OR DESIGNATION(S)

5. OTHER NAME(S)

6. SPECIFIC LEGAL LOCATION
TOWNSHIP_____ RANGE_____ SECTION _____
IF CITY OR TOWN, STREET ADDRESS

7. CITY OR TOWN IF RURAL, VICINITY
Scott City

8. DESCRIPTION OF LOCATION

9. COORDINATES UTM
LAT
LONG

10. SITE ( ) STRUCTURE ( )
BUILDING (X) OBJECT ( )

11. ON NATIONAL REGISTER? YES ( ) NO (X)

12. IS IT ELIGIBLE? YES ( ) NO (X)

13. PART OF ESTAB. HIST. DISTRICT? YES ( ) NO (X)

14. DISTRICT POTENTIAL? YES ( ) NO (X)

15. NAME OF ESTABLISHED DISTRICT

16. THEMATIC CATEGORY
resident

17. DATE(S) OR PERIOD
1930

18. STYLE OR DESIGN
rolk

19. ARCHITECT OR ENGINEER

20. CONTRACTOR OR BUILDER

21. ORIGINAL USE, IF APPARENT
resident

22. PRESENT USE
resident

23. OWNERSHIP PUBLIC ( ) PRIVATE (X)

24. OWNER'S NAME AND ADDRESS IF KNOWN

25. OPEN TO PUBLIC? YES ( ) NO (X)

26. LOCAL CONTACT PERSON OR ORGANIZATION

27. OTHER SURVEYS IN WHICH INCLUDED

28. NO. OF STORIES 1

29. BASEMENT? YES (X) NO ( )

30. FOUNDATION MATERIAL
concrete block

31. WALL CONSTRUCTION
frame

32. ROOF TYPE AND MATERIAL
hipped

33. NO. OF BAYS
FRONT 3 SIDE 4

34. WALL TREATMENT
wood-pseudo stone

35. PLAN SHAPE rect.

36. CHANGES (EXPLAIN IN NO. 42) ADDITION (X) ALTERED (X) MOVED ( )

37. CONDITION
INTERIOR good
EXTERIOR good

38. PRESERVATION UNDERWAY? YES ( ) NO (X)

39. ENDANGERED? BY WHAT? YES ( ) NO (X)

40. VISIBLE FROM PUBLIC ROAD? YES (X) NO ( )

41. DISTANCE FROM AND FRONTAGE ON ROAD

42. FURTHER DESCRIPTION OF IMPORTANT FEATURES

Add - two extensions on the rear.

Alter - pseudo stone ½ facade.

PHOTO MUST BE PROVIDED 5-14

43. HISTORY AND SIGNIFICANCE

44. DESCRIPTION OF ENVIRONMENT AND OUTBUILDINGS

45. SOURCES OF INFORMATION

46. PREPARED BY

47. ORGANIZATION

48. DATE | 49. REVISION DATE(S)



ST-AS-007-542

MISSOURI OFFICE OF HISTORIC PRESERVATION

ARCHITECTURAL/HISTORIC INVENTORY SURVEY FORM

1. NO.

2. COUNTY
Scott

3. LOCATION OF NEGATIVES

4. PRESENT LOCAL NAME(S) OR DESIGNATION(S)
Marilyn Brown Home

5. OTHER NAME(S)

6. SPECIFIC LEGAL LOCATION
TOWNSHIP_____ RANGE_____ SECTION_____
IF CITY OR TOWN, STREET ADDRESS

7. CITY OR TOWN IF RURAL, VICINITY
Scott City

8. DESCRIPTION OF LOCATION

9. COORDINATES UTM
LAT
LONG

10. SITE ( ) STRUCTURE ( )
BUILDING (X) OBJECT ( )

11. ON NATIONAL REGISTER? YES ( ) NO (X)

12. IS IT ELIGIBLE? YES ( ) NO (X)

13. PART OF ESTAB. HIST. DISTRICT? YES ( ) NO (X)

14. DISTRICT POTENTIAL? YES ( ) NO (X)

15. NAME OF ESTABLISHED DISTRICT

16. THEMATIC CATEGORY
resident

17. DATE(S) OR PERIOD
1920

18. STYLE OR DESIGN
folk

19. ARCHITECT OR ENGINEER

20. CONTRACTOR OR BUILDER

21. ORIGINAL USE, IF APPARENT
resident

22. PRESENT USE
resident

23. OWNERSHIP PUBLIC ( ) PRIVATE (X)

24. OWNER'S NAME AND ADDRESS IF KNOWN

25. OPEN TO PUBLIC? YES ( ) NO (X)

26. LOCAL CONTACT PERSON OR ORGANIZATION

27. OTHER SURVEYS IN WHICH INCLUDED

28. NO. OF STORIES 1½

29. BASEMENT? YES ( ) NO (X)

30. FOUNDATION MATERIAL
brick

31. WALL CONSTRUCTION
frame

32. ROOF TYPE AND MATERIAL
pitched

33. NO. OF BAYS
FRONT 3 SIDE 3

34. WALL TREATMENT
asbest. siding

35. PLAN SHAPE

36. CHANGES (EXPLAIN IN NO. 42) ADDITION ( ) ALTERED ( ) MOVED ( )

37. CONDITION
INTERIOR good
EXTERIOR good

38. PRESERVATION UNDERWAY? YES ( ) NO (X)

39. ENDANGERED? BY WHAT? YES ( ) NO (X)

40. VISIBLE FROM PUBLIC ROAD? YES (X) NO ( )

41. DISTANCE FROM AND FRONTAGE ON ROAD

42. FURTHER DESCRIPTION OF IMPORTANT FEATURES

Add - room on east side

PHOTO MUST BE PROVIDED 5-25

43. HISTORY AND SIGNIFICANCE

44. DESCRIPTION OF ENVIRONMENT AND OUTBUILDINGS

45. SOURCES OF INFORMATION

46. PREPARED BY

47. ORGANIZATION

48. DATE 49. REVISION DATE(S)



ST-AS-007-543

MISSOURI OFFICE OF HISTORIC PRESERVATION

ARCHITECTURAL/HISTORIC INVENTORY SURVEY FORM

1. NO.

2. COUNTY
Scott

3. LOCATION OF NEGATIVES

4. PRESENT LOCAL NAME(S) OR DESIGNATION(S)

5. OTHER NAME(S)

6. SPECIFIC LEGAL LOCATION
TOWNSHIP_____ RANGE_____ SECTION _____
IF CITY OR TOWN, STREET ADDRESS

7. CITY OR TOWN IF RURAL, VICINITY
Scott City

8. DESCRIPTION OF LOCATION

9. COORDINATES UTM
LAT
LONG

10. SITE ( ) STRUCTURE ( )
BUILDING (X) OBJECT ( )

11. ON NATIONAL REGISTER? YES ( ) NO (X)

12. IS IT ELIGIBLE? YES ( ) NO (X)

13. PART OF ESTAB. HIST. DISTRICT? YES ( ) NO (X)

14. DISTRICT POTENTIAL? YES ( ) NO (X)

15. NAME OF ESTABLISHED DISTRICT

16. THEMATIC CATEGORY
residential

17. DATE(S) OR PERIOD
1920

18. STYLE OR DESIGN
folk

19. ARCHITECT OR ENGINEER

20. CONTRACTOR OR BUILDER

21. ORIGINAL USE, IF APPARENT
resident

22. PRESENT USE
resident

23. OWNERSHIP PUBLIC ( ) PRIVATE (X)

24. OWNER'S NAME AND ADDRESS IF KNOWN

25. OPEN TO PUBLIC? YES ( ) NO (X)

26. LOCAL CONTACT PERSON OR ORGANIZATION

27. OTHER SURVEYS IN WHICH INCLUDED

28. NO. OF STORIES 1

29. BASEMENT? YES ( ) NO (X)

30. FOUNDATION MATERIAL
brick

31. WALL CONSTRUCTION
frame

32. ROOF TYPE AND MATERIAL
pitched

33. NO. OF BAYS FRONT 3 SIDE 3

34. WALL TREATMENT
wood stucco

35. PLAN SHAPE
rect

36. CHANGES (EXPLAIN IN NO. 42) ADDITION (X) ALTERED ( ) MOVED ( )

37. CONDITION
INTERIOR good
EXTERIOR good

38. PRESERVATION UNDERWAY? YES ( ) NO (X)

39. ENDANGERED? BY WHAT? YES ( ) NO (X)

40. VISIBLE FROM PUBLIC ROAD? YES (X) NO ( )

41. DISTANCE FROM AND FRONTAGE ON ROAD

42. FURTHER DESCRIPTION OF IMPORTANT FEATURES

PHOTO MUST BE PROVIDED 5-17

43. HISTORY AND SIGNIFICANCE

Add - porch on rear

44. DESCRIPTION OF ENVIRONMENT AND OUTBUILDINGS

45. SOURCES OF INFORMATION

46. PREPARED BY

47. ORGANIZATION

48. DATE 49. REVISION DATE(S)



ST-AS-007-544

MISSOURI OFFICE OF HISTORIC PRESERVATION

ARCHITECTURAL/HISTORIC INVENTORY SURVEY FORM

1. NO.

2. COUNTY: Scott

3. LOCATION OF NEGATIVES

4. PRESENT LOCAL NAME(S) OR DESIGNATION(S)

5. OTHER NAME(S)

6. SPECIFIC LEGAL LOCATION
TOWNSHIP_____ RANGE_____ SECTION _____
IF CITY OR TOWN, STREET ADDRESS

7. CITY OR TOWN IF RURAL, VICINITY: Scott City

8. DESCRIPTION OF LOCATION

9. COORDINATES UTM
LAT
LONG

10. SITE ( ) STRUCTURE ( )
BUILDING (X) OBJECT ( )

11. ON NATIONAL REGISTER? YES ( ) NO (X)

12. IS IT ELIGIBLE? YES ( ) NO (X)

13. PART OF ESTAB. HIST. DISTRICT? YES ( ) NO (X)

14. DISTRICT POTENTIAL? YES ( ) NO (X)

15. NAME OF ESTABLISHED DISTRICT

16. THEMATIC CATEGORY: resident

17. DATE(S) OR PERIOD: 1920's

18. STYLE OR DESIGN: folk

19. ARCHITECT OR ENGINEER

20. CONTRACTOR OR BUILDER

21. ORIGINAL USE, IF APPARENT: resident

22. PRESENT USE: resident

23. OWNERSHIP PUBLIC ( ) PRIVATE (X)

24. OWNER'S NAME AND ADDRESS IF KNOWN

25. OPEN TO PUBLIC? YES ( ) NO (X)

26. LOCAL CONTACT PERSON OR ORGANIZATION

27. OTHER SURVEYS IN WHICH INCLUDED

28. NO. OF STORIES

29. BASEMENT? YES ( ) NO (X)

30. FOUNDATION MATERIAL: concrete block

31. WALL CONSTRUCTION: frame

32. ROOF TYPE AND MATERIAL: jo½ed/pitch

33. NO. OF BAYS FRONT 3 SIDE 2

34. WALL TREATMENT: asbest. shingle

35. PLAN SHAPE: T

36. CHANGES (EXPLAIN IN NO. 42) ADDITION ( ) ALTERED ( ) MOVED ( )

37. CONDITION INTERIOR: good EXTERIOR: good

38. PRESERVATION UNDERWAY? YES ( ) NO (X)

39. ENDANGERED? BY WHAT? YES ( ) NO (X)

40. VISIBLE FROM PUBLIC ROAD? YES (X) NO ( )

41. DISTANCE FROM AND FRONTAGE ON ROAD

42. FURTHER DESCRIPTION OF IMPORTANT FEATURES

Alter - enclosed front porch

PHOTO MUST BE PROVIDED 5-18

43. HISTORY AND SIGNIFICANCE

44. DESCRIPTION OF ENVIRONMENT AND OUTBUILDINGS

45. SOURCES OF INFORMATION

46. PREPARED BY

47. ORGANIZATION

48. DATE | 49. REVISION DATE(S)



ST-AS 007-543

MISSOURI OFFICE OF HISTORIC PRESERVATION

ARCHITECTURAL/HISTORIC INVENTORY SURVEY FORM

1. NO.

2. COUNTY
Scott

3. LOCATION OF NEGATIVES

4. PRESENT LOCAL NAME(S) OR DESIGNATION(S)

5. OTHER NAME(S)

6. SPECIFIC LEGAL LOCATION
TOWNSHIP_____ RANGE_____ SECTION _____
IF CITY OR TOWN, STREET ADDRESS
Wall Street

7. CITY OR TOWN IF RURAL, VICINITY
Scott City

8. DESCRIPTION OF LOCATION

9. COORDINATES UTM
LAT
LONG

10. SITE ( ) STRUCTURE ( )
BUILDING ( ) OBJECT (X)

11. ON NATIONAL REGISTER? YES ( ) NO (X)

12. IS IT ELIGIBLE? YES ( ) NO (X)

13. PART OF ESTAB. HIST. DISTRICT? YES ( ) NO (X)

14. DISTRICT POTENTIAL? YES ( ) NO (X)

15. NAME OF ESTABLISHED DISTRICT

16. THEMATIC CATEGORY
residence

17. DATE(S) OR PERIOD
1960

18. STYLE OR DESIGN
trailer

19. ARCHITECT OR ENGINEER

20. CONTRACTOR OR BUILDER

21. ORIGINAL USE, IF APPARENT
residential

22. PRESENT USE
residential

23. OWNERSHIP PUBLIC ( ) PRIVATE (X)

24. OWNER'S NAME AND ADDRESS IF KNOWN

25. OPEN TO PUBLIC? YES ( ) NO (X)

26. LOCAL CONTACT PERSON OR ORGANIZATION

27. OTHER SURVEYS IN WHICH INCLUDED

28. NO. OF STORIES 1

29. BASEMENT? YES ( ) NO (X)

30. FOUNDATION MATERIAL
none

31. WALL CONSTRUCTION
metal

32. ROOF TYPE AND MATERIAL
metal

33. NO. OF BAYS
FRONT 2 SIDE

34. WALL TREATMENT
metal

35. PLAN SHAPE

36. CHANGES (EXPLAIN IN NO. 42) ADDITION (X) ALTERED ( ) MOVED ( )

37. CONDITION
INTERIOR good
EXTERIOR good

38. PRESERVATION UNDERWAY? YES ( ) NO (X)

39. ENDANGERED? BY WHAT? YES ( ) NO (X)

40. VISIBLE FROM PUBLIC ROAD? YES (X) NO ( )

41. DISTANCE FROM AND FRONTAGE ON ROAD

42. FURTHER DESCRIPTION OF IMPORTANT FEATURES

addition - shed in rear of lot

PHOTO MUST 4-15 BE PROVIDED

43. HISTORY AND SIGNIFICANCE

44. DESCRIPTION OF ENVIRONMENT AND OUTBUILDINGS

45. SOURCES OF INFORMATION

46. PREPARED BY

47. ORGANIZATION

48. DATE 49. REVISION DATE(S)


TRE-381

ST-AS-007-546

MISSOURI OFFICE OF HISTORIC PRESERVATION

ARCHITECTURAL/HISTORIC INVENTORY SURVEY FORM

1. NO.

2. COUNTY
Scott

3. LOCATION OF NEGATIVES

4. PRESENT LOCAL NAME(S) OR DESIGNATION(S)

5. OTHER NAME(S)

6. SPECIFIC LEGAL LOCATION
TOWNSHIP_____ RANGE_____ SECTION _____
IF CITY OR TOWN, STREET ADDRESS
Wall and Cherry Street

7. CITY OR TOWN IF RURAL, VICINITY
Scott City

8. DESCRIPTION OF LOCATION

9. COORDINATES UTM
LAT
LONG

10. SITE ( ) STRUCTURE ( )
BUILDING (X) OBJECT ( )

11. ON NATIONAL REGISTER? YES ( ) NO (X)

12. IS IT ELIGIBLE? YES ( ) NO (X)

13. PART OF ESTAB. HIST. DISTRICT? YES ( ) NO (X)

14. DISTRICT POTENTIAL? YES ( ) NO (X)

15. NAME OF ESTABLISHED DISTRICT

16. THEMATIC CATEGORY
residence

17. DATE(S) OR PERIOD
1920's

18. STYLE OR DESIGN
folk - 2 story frame

19. ARCHITECT OR ENGINEER

20. CONTRACTOR OR BUILDER

21. ORIGINAL USE, IF APPARENT
residence

22. PRESENT USE
residence

23. OWNERSHIP PUBLIC ( ) PRIVATE (X)

24. OWNER'S NAME AND ADDRESS IF KNOWN

25. OPEN TO PUBLIC? YES ( ) NO (X)

26. LOCAL CONTACT PERSON OR ORGANIZATION

27. OTHER SURVEYS IN WHICH INCLUDED

28. NO. OF STORIES 2

29. BASEMENT? YES ( ) NO (X)

30. FOUNDATION MATERIAL
concrete

31. WALL CONSTRUCTION
frame

32. ROOF TYPE AND MATERIAL
gable shingle

33. NO. OF BAYS
FRONT 3 SIDE

34. WALL TREATMENT
wooden

35. PLAN SHAPE irregular

36. CHANGES (EXPLAIN IN NO. 42) ADDITION (X) ALTERED ( ) MOVED ( )

37. CONDITION
INTERIOR_____
EXTERIOR fair

38. PRESERVATION UNDERWAY? YES ( ) NO (X)

39. ENDANGERED? BY WHAT? YES ( ) NO (X)

40. VISIBLE FROM PUBLIC ROAD? YES (X) NO ( )

41. DISTANCE FROM AND FRONTAGE ON ROAD

42. FURTHER DESCRIPTION OF IMPORTANT FEATURES

addition - frame carport
frame shed

4-14 PHOTO MUST BE PROVIDED

43. HISTORY AND SIGNIFICANCE

44. DESCRIPTION OF ENVIRONMENT AND OUTBUILDINGS

45. SOURCES OF INFORMATION

46. PREPARED BY

47. ORGANIZATION

48. DATE 49. REVISION DATE(S)



ST AS 207-547

MISSOURI OFFICE OF HISTORIC PRESERVATION

ARCHITECTURAL/HISTORIC INVENTORY SURVEY FORM

1. NO.

2. COUNTY Scott

3. LOCATION OF NEGATIVES

4. PRESENT LOCAL NAME(S) OR DESIGNATION(S)

5. OTHER NAME(S)

6. SPECIFIC LEGAL LOCATION
TOWNSHIP_____ RANGE_____ SECTION _____
IF CITY OR TOWN, STREET ADDRESS
1218 Warner

7. CITY OR TOWN IF RURAL, VICINITY
Scott City

8. DESCRIPTION OF LOCATION

9. COORDINATES UTM
LAT
LONG

10. SITE ( ) STRUCTURE ( )
BUILDING (X) OBJECT ( )

11. ON NATIONAL REGISTER? YES ( ) NO (X)

12. IS IT ELIGIBLE? YES ( ) NO (X)

13. PART OF ESTAB. HIST. DISTRICT? YES ( ) NO (X)

14. DISTRICT POTENTIAL? YES ( ) NO (X)

15. NAME OF ESTABLISHED DISTRICT

16. THEMATIC CATEGORY
resident

17. DATE(S) OR PERIOD
1910's

18. STYLE OR DESIGN
Folk-Victorian

19. ARCHITECT OR ENGINEER

20. CONTRACTOR OR BUILDER

21. ORIGINAL USE, IF APPARENT
resident

22. PRESENT USE
resident

23. OWNERSHIP PUBLIC ( ) PRIVATE (X)

24. OWNER'S NAME AND ADDRESS IF KNOWN

25. OPEN TO PUBLIC? YES ( ) NO (X)

26. LOCAL CONTACT PERSON OR ORGANIZATION

27. OTHER SURVEYS IN WHICH INCLUDED

28. NO. OF STORIES 1

29. BASEMENT? YES ( ) NO (X)

30. FOUNDATION MATERIAL
concrete

31. WALL CONSTRUCTION
frame

32. ROOF TYPE AND MATERIAL
gable pitched asph.sh.

33. NO. OF BAYS
FRONT 4 SIDE 5

34. WALL TREATMENT
asb. shingle

35. PLAN SHAPE L shape

36. CHANGES (EXPLAIN IN NO. 42) ADDITION (X) ALTERED (X) MOVED ( )

37. CONDITION
INTERIOR good
EXTERIOR good

38. PRESERVATION UNDERWAY? YES ( ) NO (X)

39. ENDANGERED? BY WHAT? YES ( ) NO (X)

40. VISIBLE FROM PUBLIC ROAD? YES (X) NO ( )

41. DISTANCE FROM AND FRONTAGE ON ROAD

42. FURTHER DESCRIPTION OF IMPORTANT FEATURES

Addition: northside and southeast side
Bay window in front

PHOTO MUST BE PROVIDED 21-16

43. HISTORY AND SIGNIFICANCE

44. DESCRIPTION OF ENVIRONMENT AND OUTBUILDINGS

45. SOURCES OF INFORMATION

46. PREPARED BY

47. ORGANIZATION

48. DATE 49. REVISION DATE(S)



ST-AS-007-548

MISSOURI OFFICE OF HISTORIC PRESERVATION

ARCHITECTURAL/HISTORIC INVENTORY SURVEY FORM

1. NO.

2. COUNTY
Scott

3. LOCATION OF NEGATIVES

4. PRESENT LOCAL NAME(S) OR DESIGNATION(S)

5. OTHER NAME(S)

6. SPECIFIC LEGAL LOCATION
TOWNSHIP_____ RANGE_____ SECTION _____
IF CITY OR TOWN, STREET ADDRESS
Warner Ave.

7. CITY OR TOWN IF RURAL, VICINITY
Scott City

8. DESCRIPTION OF LOCATION

9. COORDINATES UTM
LAT
LONG

10. SITE ( ) STRUCTURE ( )
BUILDING ( ) OBJECT (X)

11. ON NATIONAL REGISTER? YES ( ) NO (X)

12. IS IT ELIGIBLE? YES ( ) NO (X)

13. PART OF ESTAB. HIST. DISTRICT? YES ( ) NO (X)

14. DISTRICT POTENTIAL? YES ( ) NO (X)

15. NAME OF ESTABLISHED DISTRICT

16. THEMATIC CATEGORY

17. DATE(S) OR PERIOD
1970's

18. STYLE OR DESIGN
trailer

19. ARCHITECT OR ENGINEER

20. CONTRACTOR OR BUILDER

21. ORIGINAL USE, IF APPARENT

22. PRESENT USE
residence

23. OWNERSHIP PUBLIC ( ) PRIVATE (X)

24. OWNER'S NAME AND ADDRESS IF KNOWN

25. OPEN TO PUBLIC? YES ( ) NO (X)

26. LOCAL CONTACT PERSON OR ORGANIZATION

27. OTHER SURVEYS IN WHICH INCLUDED

28. NO. OF STORIES 1

29. BASEMENT? YES ( ) NO (X)

30. FOUNDATION MATERIAL
concrete block

31. WALL CONSTRUCTION
metal

32. ROOF TYPE AND MATERIAL
metal

33. NO. OF BAYS FRONT 1 SIDE 4

34. WALL TREATMENT

35. PLAN SHAPE rect.

36. CHANGES (EXPLAIN IN NO. 42) ADDITION ( ) ALTERED ( ) MOVED ( )
n/a

37. CONDITION
INTERIOR fair
EXTERIOR fair

38. PRESERVATION UNDERWAY? YES ( ) NO (X)

39. ENDANGERED? BY WHAT? YES ( ) NO (X)

40. VISIBLE FROM PUBLIC ROAD? YES (X) NO ( )

41. DISTANCE FROM AND FRONTAGE ON ROAD

42. FURTHER DESCRIPTION OF IMPORTANT FEATURES

PHOTO MUST BE PROVIDED
17-2

43. HISTORY AND SIGNIFICANCE

44. DESCRIPTION OF ENVIRONMENT AND OUTBUILDINGS

45. SOURCES OF INFORMATION

46. PREPARED BY

47. ORGANIZATION

48. DATE 49. REVISION DATE(S)



ST-AS-007-549

MISSOURI OFFICE OF HISTORIC PRESERVATION

ARCHITECTURAL/HISTORIC INVENTORY SURVEY FORM

1. NO.

2. COUNTY
Scott

3. LOCATION OF NEGATIVES

4. PRESENT LOCAL NAME(S) OR DESIGNATION(S)

5. OTHER NAME(S)

6. SPECIFIC LEGAL LOCATION
TOWNSHIP_____ RANGE_____ SECTION _____
IF CITY OR TOWN, STREET ADDRESS
Warner & Charles S/W

7. CITY OR TOWN IF RURAL, VICINITY

8. DESCRIPTION OF LOCATION

9. COORDINATES UTM
LAT
LONG

10. SITE ( ) STRUCTURE ( )
BUILDING (X) OBJECT ( )

11. ON NATIONAL REGISTER? YES ( ) NO (X)

12. IS IT ELIGIBLE? YES ( ) NO (X)

13. PART OF ESTAB. HIST. DISTRICT? YES ( ) NO (X)

14. DISTRICT POTENTIAL? YES ( ) NO (X)

15. NAME OF ESTABLISHED DISTRICT

16. THEMATIC CATEGORY
resident

17. DATE(S) OR PERIOD
1960's

18. STYLE OR DESIGN
Ranch

19. ARCHITECT OR ENGINEER

20. CONTRACTOR OR BUILDER

21. ORIGINAL USE, IF APPARENT
resident

22. PRESENT USE
resident

23. OWNERSHIP PUBLIC ( ) PRIVATE (X)

24. OWNER'S NAME AND ADDRESS IF KNOWN

25. OPEN TO PUBLIC? YES ( ) NO (X)

26. LOCAL CONTACT PERSON OR ORGANIZATION

27. OTHER SURVEYS IN WHICH INCLUDED

28. NO. OF STORIES 1

29. BASEMENT? YES (X) NO ( )

30. FOUNDATION MATERIAL
poured concrete

31. WALL CONSTRUCTION

32. ROOF TYPE AND MATERIAL
low pitch asp. shingle

33. NO. OF BAYS
FRONT 8 SIDE 2

34. WALL TREATMENT
stone (varigated)

35. PLAN SHAPE rect

36. CHANGES (EXPLAIN IN NO. 42) ADDITION ( ) ALTERED ( ) MOVED ( )

37. CONDITION
INTERIOR_____
EXTERIOR excellent

38. PRESERVATION UNDERWAY? YES ( ) NO ( )

39. ENDANGERED? BY WHAT? YES ( ) NO (X)

40. VISIBLE FROM PUBLIC ROAD? YES (X) NO ( )

41. DISTANCE FROM AND FRONTAGE ON ROAD

42. FURTHER DESCRIPTION OF IMPORTANT FEATURES

PHOTO MUST BE PROVIDED
21-0

43. HISTORY AND SIGNIFICANCE

44. DESCRIPTION OF ENVIRONMENT AND OUTBUILDINGS

45. SOURCES OF INFORMATION

46. PREPARED BY

47. ORGANIZATION

48. DATE | 49. REVISION DATE(S)



ST-AS-001-550

MISSOURI OFFICE OF HISTORIC PRESERVATION

ARCHITECTURAL/HISTORIC INVENTORY SURVEY FORM

1. NO.

2. COUNTY Scott

3. LOCATION OF NEGATIVES

4. PRESENT LOCAL NAME(S) OR DESIGNATION(S)

5. OTHER NAME(S)

6. SPECIFIC LEGAL LOCATION
TOWNSHIP_____ RANGE_____ SECTION _____
IF CITY OR TOWN, STREET ADDRESS
Warner & Main

7. CITY OR TOWN Scott City IF RURAL, VICINITY

8. DESCRIPTION OF LOCATION

9. COORDINATES UTM
LAT
LONG

10. SITE ( ) STRUCTURE ( )
BUILDING (X) OBJECT ( )

11. ON NATIONAL REGISTER? YES ( ) NO (X)

12. IS IT ELIGIBLE? YES ( ) NO (X)

13. PART OF ESTAB. HIST. DISTRICT? YES ( ) NO (X)

14. DISTRICT POTENTIAL? YES ( ) NO (X)

15. NAME OF ESTABLISHED DISTRICT

16. THEMATIC CATEGORY resdient

17. DATE(S) OR PERIOD 1970's

18. STYLE OR DESIGN split level

19. ARCHITECT OR ENGINEER

20. CONTRACTOR OR BUILDER

21. ORIGINAL USE, IF APPARENT resident

22. PRESENT USE resident

23. OWNERSHIP PUBLIC ( ) PRIVATE (X)

24. OWNER'S NAME AND ADDRESS IF KNOWN

25. OPEN TO PUBLIC? YES ( ) NO (X)

26. LOCAL CONTACT PERSON OR ORGANIZATION

27. OTHER SURVEYS IN WHICH INCLUDED

28. NO. OF STORIES split

29. BASEMENT? YES (X) NO ( )

30. FOUNDATION MATERIAL not observed

31. WALL CONSTRUCTION brick

32. ROOF TYPE AND MATERIAL low pitched

33. NO. OF BAYS FRONT 4 SIDE

34. WALL TREATMENT brick-yellow

35. PLAN SHAPE rect

36. CHANGES (EXPLAIN IN NO. 42) ADDITION ( ) ALTERED ( ) MOVED ( )

37. CONDITION
INTERIOR_____
EXTERIOR excellent

38. PRESERVATION UNDERWAY? YES ( ) NO (X)

39. ENDANGERED? BY WHAT? YES ( ) NO (X)

40. VISIBLE FROM PUBLIC ROAD? YES (X) NO ( )

41. DISTANCE FROM AND FRONTAGE ON ROAD

42. FURTHER DESCRIPTION OF IMPORTANT FEATURES

PHOTO MUST BE PROVIDED 21-15

43. HISTORY AND SIGNIFICANCE

44. DESCRIPTION OF ENVIRONMENT AND OUTBUILDINGS

45. SOURCES OF INFORMATION

46. PREPARED BY

47. ORGANIZATION

48. DATE

49. REVISION DATE(S)



ST-AS-007-551

MISSOURI OFFICE OF HISTORIC PRESERVATION

ARCHITECTURAL/HISTORIC INVENTORY SURVEY FORM

1. NO.

2. COUNTY Scott

3. LOCATION OF NEGATIVES

4. PRESENT LOCAL NAME(S) OR DESIGNATION(S)

5. OTHER NAME(S)

6. SPECIFIC LEGAL LOCATION
TOWNSHIP_____ RANGE_____ SECTION _____
IF CITY OR TOWN, STREET ADDRESS
3 Washington

7. CITY OR TOWN IF RURAL, VICINITY
Scott City

8. DESCRIPTION OF LOCATION

9. COORDINATES UTM
LAT
LONG

10. SITE ( ) STRUCTURE ( )
BUILDING (X) OBJECT ( )

11. ON NATIONAL REGISTER? YES ( ) NO (X)

12. IS IT ELIGIBLE? YES ( ) NO (X)

13. PART OF ESTAB. HIST. DISTRICT? YES ( ) NO (X)

14. DISTRICT POTENTIAL? YES ( ) NO (X)

15. NAME OF ESTABLISHED DISTRICT

16. THEMATIC CATEGORY

17. DATE(S) OR PERIOD
1910's

18. STYLE OR DESIGN
poorman's victorian

19. ARCHITECT OR ENGINEER

20. CONTRACTOR OR BUILDER

21. ORIGINAL USE, IF APPARENT
residence

22. PRESENT USE
residence

23. OWNERSHIP PUBLIC ( ) PRIVATE (X)

24. OWNER'S NAME AND ADDRESS IF KNOWN

25. OPEN TO PUBLIC? YES ( ) NO (X)

26. LOCAL CONTACT PERSON OR ORGANIZATION

27. OTHER SURVEYS IN WHICH INCLUDED

28. NO. OF STORIES 1

29. BASEMENT? YES ( ) NO (X)

30. FOUNDATION MATERIAL
tin over brick

31. WALL CONSTRUCTION
wooden frame

32. ROOF TYPE AND MATERIAL
pitched and gabled

33. NO. OF BAYS
FRONT 4 SIDE 2

34. WALL TREATMENT
wood siding

35. PLAN SHAPE rect.

36. CHANGES (EXPLAIN IN NO. 42) ADDITION (X) ALTERED (X) MOVED ( )

37. CONDITION
INTERIOR_____
EXTERIOR good

38. PRESERVATION UNDERWAY? YES ( ) NO (X)

39. ENDANGERED? BY WHAT? YES ( ) NO (X)

40. VISIBLE FROM PUBLIC ROAD? YES (X) NO ( )

41. DISTANCE FROM AND FRONTAGE ON ROAD

42. FURTHER DESCRIPTION OF IMPORTANT FEATURES

diamond window on gable S.
add - of large fire place over front bay
add in rear s/w
front extension

PHOTO MUST 17-5 BE PROVIDED

43. HISTORY AND SIGNIFICANCE

44. DESCRIPTION OF ENVIRONMENT AND OUTBUILDINGS

45. SOURCES OF INFORMATION

46. PREPARED BY

47. ORGANIZATION

48. DATE

49. REVISION DATE(S)



ST-AS-007-552

MISSOURI OFFICE OF HISTORIC PRESERVATION

ARCHITECTURAL/HISTORIC INVENTORY SURVEY FORM

1. NO.

2. COUNTY: Scott

3. LOCATION OF NEGATIVES

4. PRESENT LOCAL NAME(S) OR DESIGNATION(S)

5. OTHER NAME(S): Naomi's Beauty Shop

6. SPECIFIC LEGAL LOCATION
TOWNSHIP _____ RANGE _____ SECTION _____
IF CITY OR TOWN, STREET ADDRESS: 100 Wash.

7. CITY OR TOWN: Scott City — IF RURAL, VICINITY

8. DESCRIPTION OF LOCATION

9. COORDINATES — UTM
LAT
LONG

10. SITE ( ) STRUCTURE ( ) BUILDING (X) OBJECT ( )

11. ON NATIONAL REGISTER? YES ( ) NO (X)

12. IS IT ELIGIBLE? YES ( ) NO (X)

13. PART OF ESTAB. HIST. DISTRICT? YES ( ) NO (X)

14. DISTRICT POTENTIAL? YES ( ) NO (X)

15. NAME OF ESTABLISHED DISTRICT

16. THEMATIC CATEGORY: Res.

17. DATE(S) OR PERIOD: 1920's - 30's

18. STYLE OR DESIGN

19. ARCHITECT OR ENGINEER

20. CONTRACTOR OR BUILDER

21. ORIGINAL USE, IF APPARENT: Res.

22. PRESENT USE: Res./Com.

23. OWNERSHIP — PUBLIC ( ) PRIVATE (X)

24. OWNER'S NAME AND ADDRESS IF KNOWN

25. OPEN TO PUBLIC? YES ( ) NO (X)

26. LOCAL CONTACT PERSON OR ORGANIZATION

27. OTHER SURVEYS IN WHICH INCLUDED

28. NO. OF STORIES: 1

29. BASEMENT? YES (X) NO ( )

30. FOUNDATION MATERIAL: Brick

31. WALL CONSTRUCTION: Wood Frame

32. ROOF TYPE AND MATERIAL: hip/dormer asb. shingle

33. NO. OF BAYS — FRONT 3 SIDE 6

34. WALL TREATMENT: Wood

35. PLAN SHAPE

36. CHANGES (EXPLAIN IN NO. 42): Enclosed front porch to back — ADDITION (X) ALTERED (X) MOVED ( )

37. CONDITION — INTERIOR _____ EXTERIOR Good

38. PRESERVATION UNDERWAY? YES ( ) NO (X)

39. ENDANGERED? BY WHAT? YES ( ) NO (X)

40. VISIBLE FROM PUBLIC ROAD? YES (X) NO ( )

41. DISTANCE FROM AND FRONTAGE ON ROAD

42. FURTHER DESCRIPTION OF IMPORTANT FEATURES

PHOTO MUST BE PROVIDED: 16-1

43. HISTORY AND SIGNIFICANCE

44. DESCRIPTION OF ENVIRONMENT AND OUTBUILDINGS

45. SOURCES OF INFORMATION

46. PREPARED BY

47. ORGANIZATION

48. DATE

49. REVISION DATE(S)



ST-AS-007-553

MISSOURI OFFICE OF HISTORIC PRESERVATION

ARCHITECTURAL/HISTORIC INVENTORY SURVEY FORM

1. NO.

2. COUNTY
Scott

3. LOCATION OF NEGATIVES

4. PRESENT LOCAL NAME(S) OR DESIGNATION(S)

5. OTHER NAME(S)

6. SPECIFIC LEGAL LOCATION
TOWNSHIP_____ RANGE_____ SECTION _____
IF CITY OR TOWN, STREET ADDRESS
104 Washington

7. CITY OR TOWN IF RURAL, VICINITY
Scott City

8. DESCRIPTION OF LOCATION

9. COORDINATES UTM
LAT
LONG

10. SITE ( ) STRUCTURE ( )
BUILDING (X) OBJECT ( )

11. ON NATIONAL REGISTER? YES ( ) NO (X)

12. IS IT ELIGIBLE? YES ( ) NO (X)

13. PART OF ESTAB. HIST. DISTRICT? YES ( ) NO (X)

14. DISTRICT POTENTIAL? YES ( ) NO (X)

15. NAME OF ESTABLISHED DISTRICT

16. THEMATIC CATEGORY
Resident

17. DATE(S) OR PERIOD
1930

18. STYLE OR DESIGN
Folk-Block

19. ARCHITECT OR ENGINEER

20. CONTRACTOR OR BUILDER

21. ORIGINAL USE, IF APPARENT
Resident

22. PRESENT USE
Resident

23. OWNERSHIP PUBLIC ( ) PRIVATE (X)

24. OWNER'S NAME AND ADDRESS IF KNOWN

25. OPEN TO PUBLIC? YES ( ) NO (X)

26. LOCAL CONTACT PERSON OR ORGANIZATION

27. OTHER SURVEYS IN WHICH INCLUDED

28. NO. OF STORIES 1½

29. BASEMENT? YES (X) NO ( )

30. FOUNDATION MATERIAL
Brick

31. WALL CONSTRUCTION
Frame

32. ROOF TYPE AND MATERIAL
Hipped/Dormer

33. NO. OF BAYS
FRONT 5 SIDE 5

34. WALL TREATMENT
Wooden

35. PLAN SHAPE Rect.

36. CHANGES (EXPLAIN IN NO. 42) ADDITION ( ) ALTERED ( ) MOVED ( )

37. CONDITION
INTERIOR Good
EXTERIOR Good

38. PRESERVATION UNDERWAY? YES ( ) NO (X)

39. ENDANGERED? BY WHAT? YES ( ) NO (X)

40. VISIBLE FROM PUBLIC ROAD? YES (X) NO ( )

41. DISTANCE FROM AND FRONTAGE ON ROAD

42. FURTHER DESCRIPTION OF IMPORTANT FEATURES

PHOTO MUST BE PROVIDED
15-36

43. HISTORY AND SIGNIFICANCE

44. DESCRIPTION OF ENVIRONMENT AND OUTBUILDINGS

45. SOURCES OF INFORMATION

46. PREPARED BY

47. ORGANIZATION

48. DATE

49. REVISION DATE(S)


104

ST-AS-007-554

MISSOURI OFFICE OF HISTORIC PRESERVATION

ARCHITECTURAL/HISTORIC INVENTORY SURVEY FORM

1. NO.

2. COUNTY
Scott

3. LOCATION OF NEGATIVES

4. PRESENT LOCAL NAME(S) OR DESIGNATION(S)

5. OTHER NAME(S)

6. SPECIFIC LEGAL LOCATION
TOWNSHIP_____ RANGE_____ SECTION _____
IF CITY OR TOWN, STREET ADDRESS
107 Washington

7. CITY OR TOWN IF RURAL, VICINITY
Scott City

8. DESCRIPTION OF LOCATION

9. COORDINATES UTM
LAT
LONG

10. SITE ( ) STRUCTURE ( )
BUILDING (X) OBJECT ( )

11. ON NATIONAL REGISTER? YES ( ) NO (X)

12. IS IT ELIGIBLE? YES ( ) NO (X)

13. PART OF ESTAB. HIST. DISTRICT? YES ( ) NO (X)

14. DISTRICT POTENTIAL? YES ( ) NO (X)

15. NAME OF ESTABLISHED DISTRICT

16. THEMATIC CATEGORY

17. DATE(S) OR PERIOD
1920's

18. STYLE OR DESIGN
rural folk

19. ARCHITECT OR ENGINEER

20. CONTRACTOR OR BUILDER

21. ORIGINAL USE, IF APPARENT
residential

22. PRESENT USE
residential

23. OWNERSHIP PUBLIC ( ) PRIVATE (X)

24. OWNER'S NAME AND ADDRESS IF KNOWN

25. OPEN TO PUBLIC? YES ( ) NO (X)

26. LOCAL CONTACT PERSON OR ORGANIZATION

27. OTHER SURVEYS IN WHICH INCLUDED

28. NO. OF STORIES 1 1/2

29. BASEMENT? YES ( ) NO (X)

30. FOUNDATION MATERIAL
block

31. WALL CONSTRUCTION
wooden frame

32. ROOF TYPE AND MATERIAL
pit and gabled

33. NO. OF BAYS
FRONT ob. b SIDE porch

34. WALL TREATMENT
asb. shingle

35. PLAN SHAPE cube

36. CHANGES (EXPLAIN IN NO. 42) ADDITION (X) ALTERED (X) MOVED ( )

37. CONDITION
INTERIOR_____
EXTERIOR good

38. PRESERVATION UNDERWAY? YES ( ) NO (X)

39. ENDANGERED? BY WHAT? YES ( ) NO (X)

40. VISIBLE FROM PUBLIC ROAD? YES (X) NO ( )

41. DISTANCE FROM AND FRONTAGE ON ROAD

42. FURTHER DESCRIPTION OF IMPORTANT FEATURES

front upstairs door
detatched garage and port
porch on back

17-3

PHOTO MUST BE PROVIDED

43. HISTORY AND SIGNIFICANCE

44. DESCRIPTION OF ENVIRONMENT AND OUTBUILDINGS

45. SOURCES OF INFORMATION

46. PREPARED BY

47. ORGANIZATION

48. DATE 49. REVISION DATE(S)



ST-AS-007-555

MISSOURI OFFICE OF HISTORIC PRESERVATION

ARCHITECTURAL/HISTORIC INVENTORY SURVEY FORM

1. NO.

2. COUNTY: Scott

3. LOCATION OF NEGATIVES

4. PRESENT LOCAL NAME(S) OR DESIGNATION(S)

5. OTHER NAME(S)

6. SPECIFIC LEGAL LOCATION
TOWNSHIP _____ RANGE _____ SECTION _____
IF CITY OR TOWN, STREET ADDRESS: 108 Washington

7. CITY OR TOWN IF RURAL, VICINITY: Scott City

8. DESCRIPTION OF LOCATION

9. COORDINATES UTM
LAT
LONG

10. SITE ( ) STRUCTURE ( )
BUILDING (X) OBJECT ( )

11. ON NATIONAL REGISTER? YES ( ) NO (X)

12. IS IT ELIGIBLE? YES ( ) NO (X)

13. PART OF ESTAB. HIST. DISTRICT? YES ( ) NO (X)

14. DISTRICT POTENTIAL? YES ( ) NO (X)

15. NAME OF ESTABLISHED DISTRICT

16. THEMATIC CATEGORY: Resident

17. DATE(S) OR PERIOD: 1920's - 1930's

18. STYLE OR DESIGN: Folk - Frame

19. ARCHITECT OR ENGINEER

20. CONTRACTOR OR BUILDER

21. ORIGINAL USE, IF APPARENT: Resident

22. PRESENT USE: Resident

23. OWNERSHIP PUBLIC ( ) PRIVATE (X)

24. OWNER'S NAME AND ADDRESS IF KNOWN

25. OPEN TO PUBLIC? YES ( ) NO (X)

26. LOCAL CONTACT PERSON OR ORGANIZATION

27. OTHER SURVEYS IN WHICH INCLUDED

28. NO. OF STORIES: 1

29. BASEMENT? YES ( ) NO ( )

30. FOUNDATION MATERIAL: Brick

31. WALL CONSTRUCTION: Wooden Frame

32. ROOF TYPE AND MATERIAL: Hip with Dormer

33. NO. OF BAYS FRONT 2 SIDE 4

34. WALL TREATMENT: Frame/Brick

35. PLAN SHAPE: Rect.

36. CHANGES (EXPLAIN IN NO. 42) ADDITION ( ) ALTERED (X) MOVED ( )
Pix Ft. Porch-Window

37. CONDITION
INTERIOR _____
EXTERIOR: Good

38. PRESERVATION UNDERWAY? YES ( ) NO (X)

39. ENDANGERED? BY WHAT? YES ( ) NO (X)

40. VISIBLE FROM PUBLIC ROAD? YES (X) NO ( )

41. DISTANCE FROM AND FRONTAGE ON ROAD

42. FURTHER DESCRIPTION OF IMPORTANT FEATURES

Enclosed Front Porch

15-35

PHOTO MUST BE PROVIDED

43. HISTORY AND SIGNIFICANCE

44. DESCRIPTION OF ENVIRONMENT AND OUTBUILDINGS

45. SOURCES OF INFORMATION

46. PREPARED BY

47. ORGANIZATION

48. DATE

49. REVISION DATE(S)



ST-AS-007-556

MISSOURI OFFICE OF HISTORIC PRESERVATION

ARCHITECTURAL/HISTORIC INVENTORY SURVEY FORM

1. NO.

2. COUNTY
Scott

3. LOCATION OF NEGATIVES

4. PRESENT LOCAL NAME(S) OR DESIGNATION(S)

5. OTHER NAME(S)

6. SPECIFIC LEGAL LOCATION
TOWNSHIP_____ RANGE_____ SECTION_____
IF CITY OR TOWN, STREET ADDRESS
113 Washington Ave.

7. CITY OR TOWN IF RURAL, VICINITY
Scott City

8. DESCRIPTION OF LOCATION

9. COORDINATES UTM
LAT
LONG

10. SITE ( ) STRUCTURE ( )
BUILDING (X) OBJECT ( )

11. ON NATIONAL REGISTER? YES ( ) NO (X)

12. IS IT ELIGIBLE? YES ( ) NO (X)

13. PART OF ESTAB. HIST. DISTRICT? YES ( ) NO (X)

14. DISTRICT POTENTIAL? YES ( ) NO (X)

15. NAME OF ESTABLISHED DISTRICT

16. THEMATIC CATEGORY

17. DATE(S) OR PERIOD
1910's

18. STYLE OR DESIGN
Victorian

19. ARCHITECT OR ENGINEER

20. CONTRACTOR OR BUILDER

21. ORIGINAL USE, IF APPARENT
residence

22. PRESENT USE
residence

23. OWNERSHIP PUBLIC ( ) PRIVATE (X)

24. OWNER'S NAME AND ADDRESS IF KNOWN

25. OPEN TO PUBLIC? YES ( ) NO (X)

26. LOCAL CONTACT PERSON OR ORGANIZATION

27. OTHER SURVEYS IN WHICH INCLUDED

28. NO. OF STORIES 1

29. BASEMENT? YES ( ) NO (X)

30. FOUNDATION MATERIAL
concrete

31. WALL CONSTRUCTION
frame

32. ROOF TYPE AND MATERIAL
gable, pitched as. sh.

33. NO. OF BAYS
FRONT 5 SIDE 4

34. WALL TREATMENT
asb. shingle siding

35. PLAN SHAPE T shaped

36. CHANGES (EXPLAIN IN NO. 42) ADDITION (X) ALTERED ( ) MOVED ( )

37. CONDITION
INTERIOR good
EXTERIOR good

38. PRESERVATION UNDERWAY? YES ( ) NO (X)

39. ENDANGERED? BY WHAT? YES ( ) NO (X)

40. VISIBLE FROM PUBLIC ROAD? YES (X) NO ( )

41. DISTANCE FROM AND FRONTAGE ON ROAD

42. FURTHER DESCRIPTION OF IMPORTANT FEATURES

addition - westside
enclosed bothsides on front - bay window

PHOTO MUST 17-4 BE PROVIDED

43. HISTORY AND SIGNIFICANCE

44. DESCRIPTION OF ENVIRONMENT AND OUTBUILDINGS

45. SOURCES OF INFORMATION

46. PREPARED BY

47. ORGANIZATION

48. DATE 49. REVISION DATE(S)



ST-AS-007-557

MISSOURI OFFICE OF HISTORIC PRESERVATION

ARCHITECTURAL/HISTORIC INVENTORY SURVEY FORM

1. NO.

2. COUNTY
Scott

3. LOCATION OF NEGATIVES

4. PRESENT LOCAL NAME(S) OR DESIGNATION(S)

5. OTHER NAME(S)

6. SPECIFIC LEGAL LOCATION
TOWNSHIP_____ RANGE_____ SECTION _____
IF CITY OR TOWN, STREET ADDRESS
119 Washington

7. CITY OR TOWN IF RURAL, VICINITY
Scott Ctiy

8. DESCRIPTION OF LOCATION

9. COORDINATES UTM
LAT
LONG

10. SITE ( ) STRUCTURE ( )
BUILDING (X) OBJECT ( )

11. ON NATIONAL REGISTER? YES ( ) NO (X)

12. IS IT ELIGIBLE? YES ( ) NO (X)

13. PART OF ESTAB. HIST. DISTRICT? YES ( ) NO (X)

14. DISTRICT POTENTIAL? YES ( ) NO (X)

15. NAME OF ESTABLISHED DISTRICT

16. THEMATIC CATEGORY

17. DATE(S) OR PERIOD
1910's

18. STYLE OR DESIGN
Ver. Victorian

19. ARCHITECT OR ENGINEER

20. CONTRACTOR OR BUILDER

21. ORIGINAL USE, IF APPARENT
residence

22. PRESENT USE
residence

23. OWNERSHIP PUBLIC ( ) PRIVATE (X)

24. OWNER'S NAME AND ADDRESS IF KNOWN

25. OPEN TO PUBLIC? YES ( ) NO (X)

26. LOCAL CONTACT PERSON OR ORGANIZATION

27. OTHER SURVEYS IN WHICH INCLUDED

28. NO. OF STORIES 1 1/2

29. BASEMENT? YES ( ) NO (X)

30. FOUNDATION MATERIAL
brick

31. WALL CONSTRUCTION
frame

32. ROOF TYPE AND MATERIAL
gable, pitched tin

33. NO. OF BAYS
FRONT 5 SIDE 2

34. WALL TREATMENT

35. PLAN SHAPE L shaped

36. CHANGES (EXPLAIN IN NO. 42) ADDITION ( ) ALTERED ( ) MOVED ( )

37. CONDITION
INTERIOR exc.
EXTERIOR exc.

38. PRESERVATION UNDERWAY? YES ( ) NO (X)

39. ENDANGERED? BY WHAT? YES ( ) NO (X)

40. VISIBLE FROM PUBLIC ROAD? YES (X) NO ( )

41. DISTANCE FROM AND FRONTAGE ON ROAD

42. FURTHER DESCRIPTION OF IMPORTANT FEATURES

bay window in front
add - westside

PHOTO MUST 17-6 BE PROVIDED

43. HISTORY AND SIGNIFICANCE

44. DESCRIPTION OF ENVIRONMENT AND OUTBUILDINGS

45. SOURCES OF INFORMATION

46. PREPARED BY

47. ORGANIZATION

48. DATE 49. REVISION DATE(S)



ST-AS 007-558

MISSOURI OFFICE OF HISTORIC PRESERVATION

ARCHITECTURAL/HISTORIC INVENTORY SURVEY FORM

1. NO.

2. COUNTY
Scott

3. LOCATION OF NEGATIVES

4. PRESENT LOCAL NAME(S) OR DESIGNATION(S)
Gray's Nursery - "for sale"

5. OTHER NAME(S)

6. SPECIFIC LEGAL LOCATION
TOWNSHIP_____ RANGE_____ SECTION_____
IF CITY OR TOWN, STREET ADDRESS
203 Washington

7. CITY OR TOWN IF RURAL, VICINITY
Scott City

8. DESCRIPTION OF LOCATION

9. COORDINATES UTM
LAT
LONG

10. SITE ( ) STRUCTURE (X)
BUILDING ( ) OBJECT ( )

11. ON NATIONAL REGISTER? YES ( ) NO (X)

12. IS IT ELIGIBLE? YES ( ) NO (X)

13. PART OF ESTAB. HIST. DISTRICT? YES ( ) NO (X)

14. DISTRICT POTENTIAL? YES ( ) NO (X)

15. NAME OF ESTABLISHED DISTRICT

16. THEMATIC CATEGORY

17. DATE(S) OR PERIOD
1970's

18. STYLE OR DESIGN
box - concrete block

19. ARCHITECT OR ENGINEER

20. CONTRACTOR OR BUILDER

21. ORIGINAL USE, IF APPARENT
n/a

22. PRESENT USE
commercial - for sale

23. OWNERSHIP PUBLIC ( ) PRIVATE (X)

24. OWNER'S NAME AND ADDRESS IF KNOWN

25. OPEN TO PUBLIC? YES ( ) NO (X)

26. LOCAL CONTACT PERSON OR ORGANIZATION

27. OTHER SURVEYS IN WHICH INCLUDED

28. NO. OF STORIES 1

29. BASEMENT? YES ( ) NO (X)

30. FOUNDATION MATERIAL
concrete

31. WALL CONSTRUCTION
concrete block

32. ROOF TYPE AND MATERIAL
pitched asph. shingle

33. NO. OF BAYS
FRONT 3 SIDE 2

34. WALL TREATMENT
concrete block

35. PLAN SHAPE cube

36. CHANGES (EXPLAIN IN NO. 42) n/a
ADDITION ( ) ALTERED ( ) MOVED ( )

37. CONDITION
INTERIOR fair
EXTERIOR fair

38. PRESERVATION UNDERWAY? YES ( ) NO (X)

39. ENDANGERED? BY WHAT? YES ( ) NO (X)

40. VISIBLE FROM PUBLIC ROAD? YES (X) NO ( )

41. DISTANCE FROM AND FRONTAGE ON ROAD

42. FURTHER DESCRIPTION OF IMPORTANT FEATURES

PHOTO MUST 17-8 BE PROVIDED

43. HISTORY AND SIGNIFICANCE

44. DESCRIPTION OF ENVIRONMENT AND OUTBUILDINGS

45. SOURCES OF INFORMATION

46. PREPARED BY

47. ORGANIZATION

48. DATE

49. REVISION DATE(S)



ST-AS-007-554

MISSOURI OFFICE OF HISTORIC PRESERVATION

ARCHITECTURAL/HISTORIC INVENTORY SURVEY FORM

1. NO.

2. COUNTY
Scott

3. LOCATION OF NEGATIVES

4. PRESENT LOCAL NAME(S) OR DESIGNATION(S)

5. OTHER NAME(S)

6. SPECIFIC LEGAL LOCATION
TOWNSHIP_____ RANGE_____ SECTION _____
IF CITY OR TOWN, STREET ADDRESS
205 Washington

7. CITY OR TOWN IF RURAL, VICINITY
Scott City

8. DESCRIPTION OF LOCATION

9. COORDINATES UTM
LAT
LONG

10. SITE ( ) STRUCTURE ( )
BUILDING (X) OBJECT ( )

11. ON NATIONAL REGISTER? YES ( ) NO (X)

12. IS IT ELIGIBLE? YES ( ) NO (X)

13. PART OF ESTAB. HIST. DISTRICT? YES ( ) NO (X)

14. DISTRICT POTENTIAL? YES ( ) NO (X)

15. NAME OF ESTABLISHED DISTRICT

16. THEMATIC CATEGORY

17. DATE(S) OR PERIOD
1920-30

18. STYLE OR DESIGN
bungalow

19. ARCHITECT OR ENGINEER

20. CONTRACTOR OR BUILDER

21. ORIGINAL USE, IF APPARENT
residence

22. PRESENT USE
residence

23. OWNERSHIP PUBLIC ( ) PRIVATE (X)

24. OWNER'S NAME AND ADDRESS IF KNOWN

25. OPEN TO PUBLIC? YES ( ) NO (X)

26. LOCAL CONTACT PERSON OR ORGANIZATION

27. OTHER SURVEYS IN WHICH INCLUDED

28. NO. OF STORIES 1 1/2

29. BASEMENT? YES (X) NO ( )

30. FOUNDATION MATERIAL
stucco over brick

31. WALL CONSTRUCTION
wooden frame

32. ROOF TYPE AND MATERIAL
pitched/dormers/tin

33. NO. OF BAYS
FRONT 3 SIDE 4

34. WALL TREATMENT
wooden

35. PLAN SHAPE rec.

36. CHANGES (EXPLAIN IN NO. 42) ADDITION (X) ALTERED (X) MOVED ( )

37. CONDITION
INTERIOR_____
EXTERIOR_____

38. PRESERVATION UNDERWAY? YES ( ) NO (X)

39. ENDANGERED? BY WHAT? YES ( ) NO (X)

40. VISIBLE FROM PUBLIC ROAD? YES (X) NO ( )

41. DISTANCE FROM AND FRONTAGE ON ROAD

42. FURTHER DESCRIPTION OF IMPORTANT FEATURES

detatched garage and storage
back porch in rear for steps

17-9

PHOTO MUST BE PROVIDED

43. HISTORY AND SIGNIFICANCE

44. DESCRIPTION OF ENVIRONMENT AND OUTBUILDINGS

45. SOURCES OF INFORMATION

46. PREPARED BY

47. ORGANIZATION

48. DATE

49. REVISION DATE(S)



ST-AS-007-560

MISSOURI OFFICE OF HISTORIC PRESERVATION

ARCHITECTURAL/HISTORIC INVENTORY SURVEY FORM

1. NO.

2. COUNTY
Scott

3. LOCATION OF NEGATIVES

4. PRESENT LOCAL NAME(S) OR DESIGNATION(S)

5. OTHER NAME(S)

6. SPECIFIC LEGAL LOCATION
TOWNSHIP_____ RANGE_____ SECTION _____
IF CITY OR TOWN, STREET ADDRESS
210 Washington

7. CITY OR TOWN IF RURAL, VICINITY
Scott City

8. DESCRIPTION OF LOCATION

9. COORDINATES UTM
LAT
LONG

10. SITE ( ) STRUCTURE ( )
BUILDING (X) OBJECT ( )

11. ON NATIONAL REGISTER ? YES ( ) NO (X)

12. IS IT ELIGIBLE? YES ( ) NO (X)

13. PART OF ESTAB. HIST. DISTRICT ? YES ( ) NO (X)

14. DISTRICT POTENTIAL? YES ( ) NO (X)

15. NAME OF ESTABLISHED DISTRICT

16. THEMATIC CATEGORY

17. DATE(S) OR PERIOD
1960's

18. STYLE OR DESIGN
cont. modern

19. ARCHITECT OR ENGINEER

20. CONTRACTOR OR BUILDER

21. ORIGINAL USE, IF APPARENT
residence

22. PRESENT USE
residence

23. OWNERSHIP PUBLIC ( ) PRIVATE (X)

24. OWNER'S NAME AND ADDRESS IF KNOWN

25. OPEN TO PUBLIC? YES ( ) NO (X)

26. LOCAL CONTACT PERSON OR ORGANIZATION

27. OTHER SURVEYS IN WHICH INCLUDED

28. NO. OF STORIES 1

29. BASEMENT ? YES (X) NO ( )

30. FOUNDATION MATERIAL
poured concrete

31. WALL CONSTRUCTION
frame

32. ROOF TYPE AND MATERIAL
low pitched asphalt

33. NO. OF BAYS
FRONT 2 SIDE

34. WALL TREATMENT alum. siding stone front facade

35. PLAN SHAPE rect.

36. CHANGES (EXPLAIN IN NO. 42) ADDITION ( ) ALTERED ( ) MOVED ( )

37. CONDITION
INTERIOR_____
EXTERIOR good

38. PRESERVATION UNDERWAY ? YES ( ) NO (X)

39. ENDANGERED? BY WHAT ? YES ( ) NO (X)

40. VISIBLE FROM PUBLIC ROAD ? YES (X) NO ( )

41. DISTANCE FROM AND FRONTAGE ON ROAD

42. FURTHER DESCRIPTION OF IMPORTANT FEATURES

PHOTO MUST 17-7 BE PROVIDED

43. HISTORY AND SIGNIFICANCE

44. DESCRIPTION OF ENVIRONMENT AND OUTBUILDINGS

45. SOURCES OF INFORMATION

46. PREPARED BY

47. ORGANIZATION

48. DATE

49. REVISION DATE(S)



MISSOURI OFFICE OF HISTORIC PRESERVATION

ARCHITECTURAL/HISTORIC INVENTORY SURVEY FORM

ST-AS-007-561

1. NO.

2. COUNTY
Scott

3. LOCATION OF NEGATIVES

4. PRESENT LOCAL NAME(S) OR DESIGNATION(S)

5. OTHER NAME(S)

6. SPECIFIC LEGAL LOCATION
TOWNSHIP_____ RANGE_____ SECTION _____
IF CITY OR TOWN, STREET ADDRESS
813 Washington

7. CITY OR TOWN IF RURAL, VICINITY
Scott City

8. DESCRIPTION OF LOCATION

9. COORDINATES UTM
LAT
LONG

10. SITE ( ) STRUCTURE ( )
BUILDING (X) OBJECT ( )

11. ON NATIONAL REGISTER? YES ( ) NO (X)

12. IS IT ELIGIBLE? YES ( ) NO (X)

13. PART OF ESTAB. HIST. DISTRICT? YES ( ) NO (X)

14. DISTRICT POTENTIAL? YES ( ) NO (X)

15. NAME OF ESTABLISHED DISTRICT

16. THEMATIC CATEGORY
Resident

17. DATE(S) OR PERIOD
1920-30

18. STYLE OR DESIGN
Frame

19. ARCHITECT OR ENGINEER

20. CONTRACTOR OR BUILDER

21. ORIGINAL USE, IF APPARENT
Resident

22. PRESENT USE
Resident

23. OWNERSHIP PUBLIC ( ) PRIVATE (X)

24. OWNER'S NAME AND ADDRESS IF KNOWN

25. OPEN TO PUBLIC? YES ( ) NO (X)

26. LOCAL CONTACT PERSON OR ORGANIZATION

27. OTHER SURVEYS IN WHICH INCLUDED

28. NO. OF STORIES 1

29. BASEMENT? YES ( ) NO (X)

30. FOUNDATION MATERIAL
Concrete Block

31. WALL CONSTRUCTION
Frame

32. ROOF TYPE AND MATERIAL
Pitched/Shingled

33. NO. OF BAYS
FRONT 4 SIDE 3

34. WALL TREATMENT
Aluminum Siding

35. PLAN SHAPE T

36. CHANGES (EXPLAIN IN NO. 42) ADDITION (X) ALTERED ( ) MOVED ( )

37. CONDITION
INTERIOR Good
EXTERIOR Good

38. PRESERVATION UNDERWAY? YES ( ) NO (X)

39. ENDANGERED? BY WHAT? YES ( ) NO (X)

40. VISIBLE FROM PUBLIC ROAD? YES (X) NO ( )

41. DISTANCE FROM AND FRONTAGE ON ROAD

42. FURTHER DESCRIPTION OF IMPORTANT FEATURES

Addition - Room added on rear with porch.

PHOTO MUST 15-17 BE PROVIDED

43. HISTORY AND SIGNIFICANCE

44. DESCRIPTION OF ENVIRONMENT AND OUTBUILDINGS

45. SOURCES OF INFORMATION

46. PREPARED BY

47. ORGANIZATION

48. DATE

49. REVISION DATE(S)



ST AS-007-562

MISSOURI OFFICE OF HISTORIC PRESERVATION

ARCHITECTURAL/HISTORIC INVENTORY SURVEY FORM

1. NO.

2. COUNTY
Scott

3. LOCATION OF NEGATIVES

4. PRESENT LOCAL NAME(S) OR DESIGNATION(S)

5. OTHER NAME(S)

6. SPECIFIC LEGAL LOCATION
TOWNSHIP_____ RANGE_____ SECTION_____
IF CITY OR TOWN, STREET ADDRESS
Washington

7. CITY OR TOWN IF RURAL, VICINITY
Scott City

8. DESCRIPTION OF LOCATION

9. COORDINATES UTM
LAT
LONG

10. SITE ( ) STRUCTURE ( )
BUILDING (X) OBJECT ( )

11. ON NATIONAL REGISTER? YES ( ) NO (X)

12. IS IT ELIGIBLE? YES ( ) NO (X)

13. PART OF ESTAB. HIST. DISTRICT? YES ( ) NO (X)

14. DISTRICT POTENTIAL? YES ( ) NO (X)

15. NAME OF ESTABLISHED DISTRICT

16. THEMATIC CATEGORY
Resident

17. DATE(S) OR PERIOD
1970

18. STYLE OR DESIGN
Ranch-Frame

19. ARCHITECT OR ENGINEER

20. CONTRACTOR OR BUILDER

21. ORIGINAL USE, IF APPARENT
Resident

22. PRESENT USE
Resident

23. OWNERSHIP PUBLIC ( ) PRIVATE (X)

24. OWNER'S NAME AND ADDRESS IF KNOWN

25. OPEN TO PUBLIC? YES ( ) NO (X)

26. LOCAL CONTACT PERSON OR ORGANIZATION

27. OTHER SURVEYS IN WHICH INCLUDED

28. NO. OF STORIES 1

29. BASEMENT? YES (X) NO ( )

30. FOUNDATION MATERIAL
Concrete

31. WALL CONSTRUCTION
Frame

32. ROOF TYPE AND MATERIAL
Ranch

33. NO. OF BAYS
FRONT 6 SIDE 1

34. WALL TREATMENT
Aluminum Siding

35. PLAN SHAPE Rect.

36. CHANGES (EXPLAIN IN NO. 42) ADDITION (X) ALTERED ( ) MOVED ( )

37. CONDITION
INTERIOR Excellent
EXTERIOR Excellent

38. PRESERVATION UNDERWAY? YES ( ) NO (X)

39. ENDANGERED? BY WHAT? YES ( ) NO (X)

40. VISIBLE FROM PUBLIC ROAD? YES (X) NO ( )

41. DISTANCE FROM AND FRONTAGE ON ROAD

42. FURTHER DESCRIPTION OF IMPORTANT FEATURES

Addition - Carport in rear.

PHOTO MUST 15-19 BE PROVIDED

43. HISTORY AND SIGNIFICANCE

44. DESCRIPTION OF ENVIRONMENT AND OUTBUILDINGS

45. SOURCES OF INFORMATION

46. PREPARED BY

47. ORGANIZATION

48. DATE

49. REVISION DATE(S)



ST-AS-007-563

MISSOURI OFFICE OF HISTORIC PRESERVATION

ARCHITECTURAL/HISTORIC INVENTORY SURVEY FORM

1. NO.

2. COUNTY Scott

3. LOCATION OF NEGATIVES

4. PRESENT LOCAL NAME(S) OR DESIGNATION(S)

5. OTHER NAME(S)

6. SPECIFIC LEGAL LOCATION
TOWNSHIP_____ RANGE_____ SECTION _____
IF CITY OR TOWN, STREET ADDRESS
500 Wiener & Jeff Corner

7. CITY OR TOWN IF RURAL, VICINITY

8. DESCRIPTION OF LOCATION

9. COORDINATES UTM
LAT
LONG

10. SITE ( ) STRUCTURE ( )
BUILDING (X) OBJECT ( )

11. ON NATIONAL REGISTER? YES ( ) NO (X)

12. IS IT ELIGIBLE? YES ( ) NO (X)

13. PART OF ESTAB. HIST. DISTRICT? YES ( ) NO (X)

14. DISTRICT POTENTIAL? YES ( ) NO (X)

15. NAME OF ESTABLISHED DISTRICT

16. THEMATIC CATEGORY
Res.

17. DATE(S) OR PERIOD
1920

18. STYLE OR DESIGN
Bungalow

19. ARCHITECT OR ENGINEER

20. CONTRACTOR OR BUILDER

21. ORIGINAL USE, IF APPARENT
Resident

22. PRESENT USE
Resident

23. OWNERSHIP PUBLIC ( ) PRIVATE (X)

24. OWNER'S NAME AND ADDRESS IF KNOWN

25. OPEN TO PUBLIC? YES ( ) NO (X)

26. LOCAL CONTACT PERSON OR ORGANIZATION

27. OTHER SURVEYS IN WHICH INCLUDED

28. NO. OF STORIES 1 1/2

29. BASEMENT? YES (X) NO ( )

30. FOUNDATION MATERIAL
Concrete Block

31. WALL CONSTRUCTION
Frame stucco

32. ROOF TYPE AND MATERIAL
pitched /shingle/dormer

33. NO. OF BAYS
FRONT 3 SIDE 7

34. WALL TREATMENT
Stucco

35. PLAN SHAPE rect

36. CHANGES (EXPLAIN IN NO. 42) ADDITION (X) ALTERED ( ) MOVED ( )

37. CONDITION
INTERIOR excellent
EXTERIOR excellent

38. PRESERVATION UNDERWAY? YES ( ) NO (X)

39. ENDANGERED? BY WHAT? YES ( ) NO (X)

40. VISIBLE FROM PUBLIC ROAD? YES (X) NO ( )

41. DISTANCE FROM AND FRONTAGE ON ROAD

42. FURTHER DESCRIPTION OF IMPORTANT FEATURES
add - on to rear - woodface - unusal transyils on front windows

16-2

PHOTO MUST BE PROVIDED

43. HISTORY AND SIGNIFICANCE

44. DESCRIPTION OF ENVIRONMENT AND OUTBUILDINGS

45. SOURCES OF INFORMATION

46. PREPARED BY

47. ORGANIZATION

48. DATE 49. REVISION DATE(S)

