

(Revised)

COLUMBUS TOWNSHIP PROJECT MAP

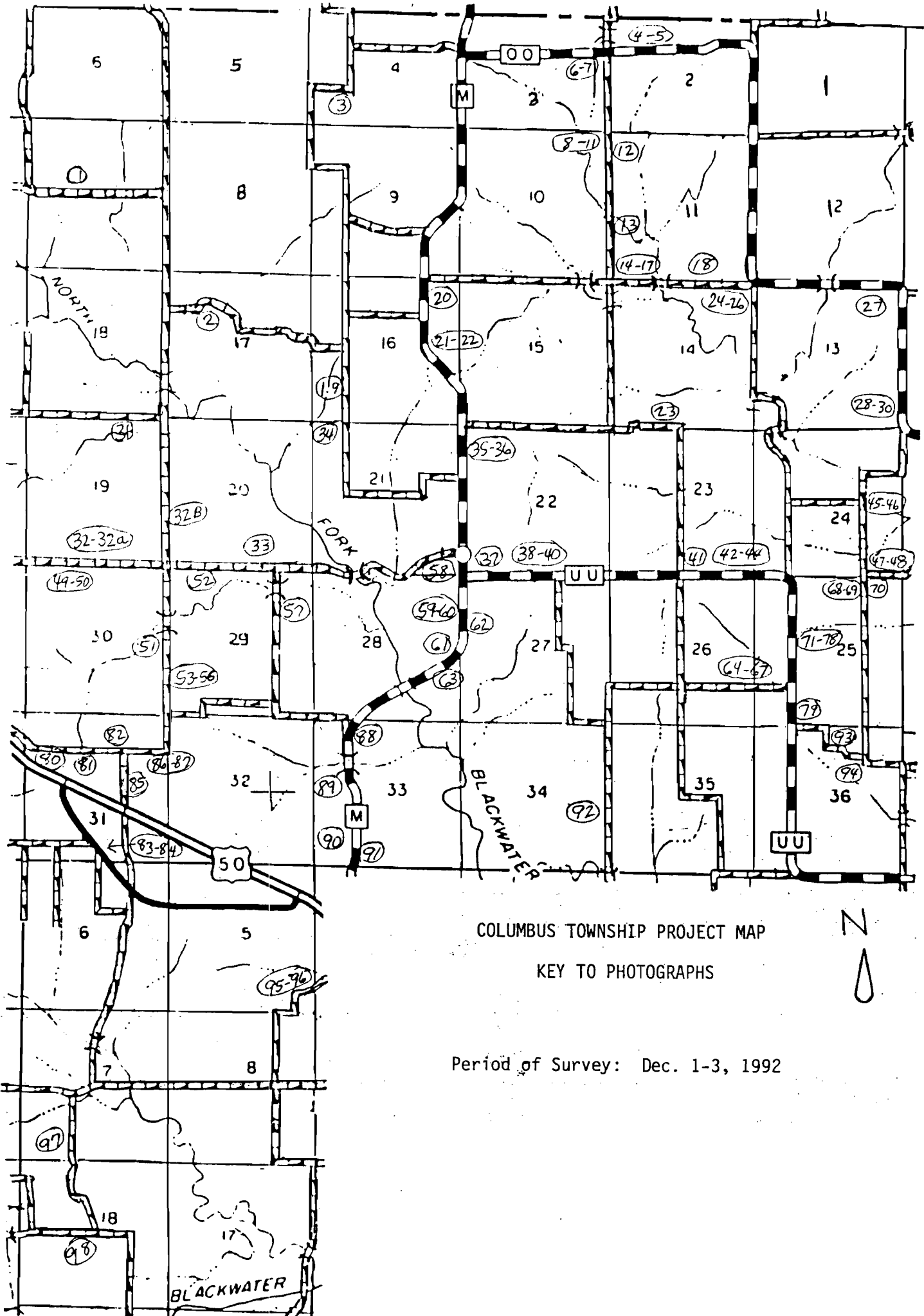
DISTRIBUTION BY BUILDING/STRUCTURE TYPE

Period of survey: Dec. 1-3, 1992

Code:

- A = Appalachian barn
- B\* = Bank barn (site only; no bank barns extant in Columbus Township)
- C = Crib or granary barn
- M = Milk house
- O = Other (includes garages, utility and unidentified buildings)
- P = Poultry house
- Pr = Privy
- R = Root cellar
- S = Silo
- T = Transverse frame barn
- TG = Transverse frame barn with gambrel roof
- U = Unique barn
- W = Windmill

Note: Each symbol represents one individual building or structure except 0, which may indicate any number of buildings or structures.



COLUMBUS TOWNSHIP PROJECT MAP

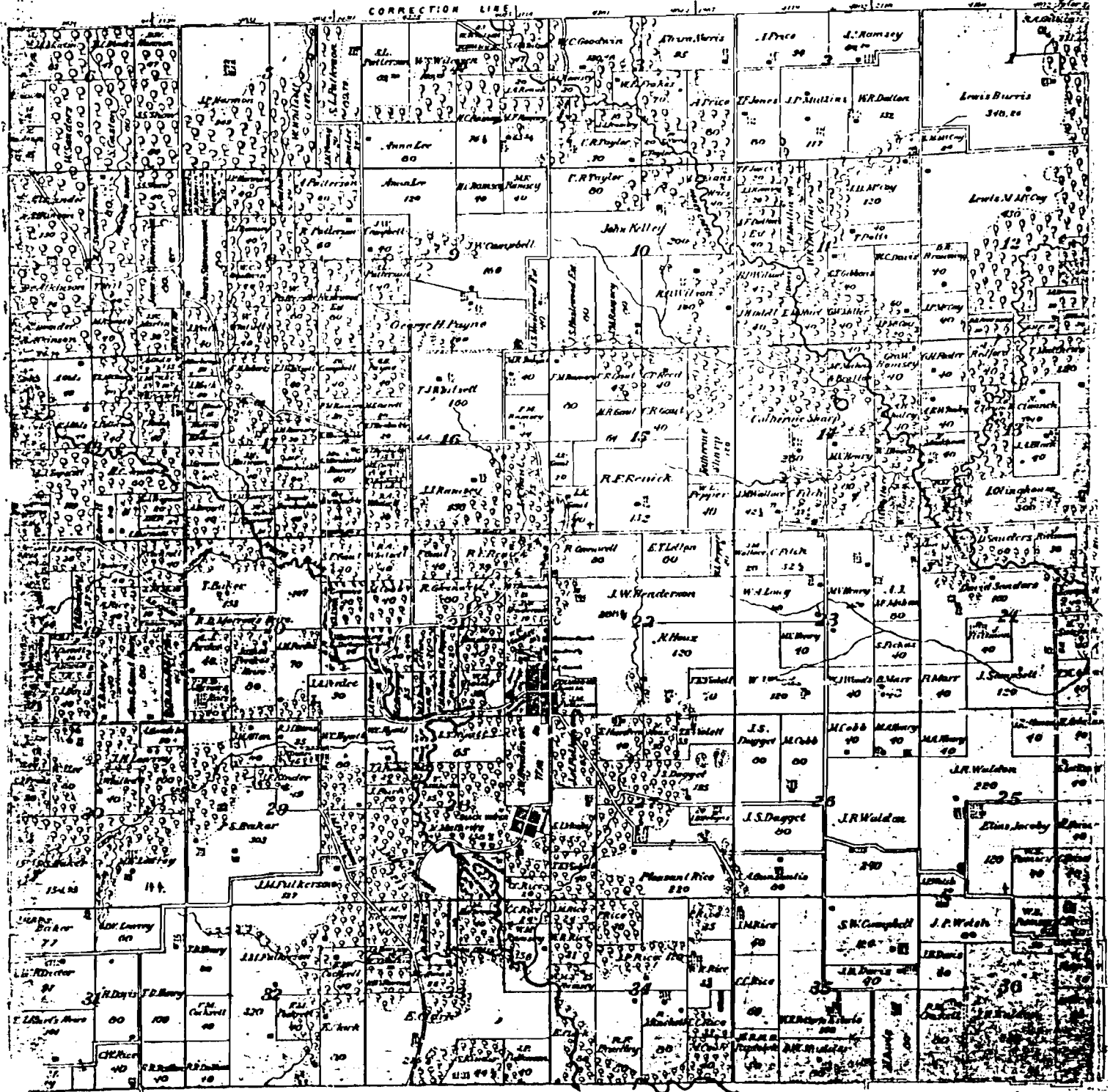
KEY TO PHOTOGRAPHS

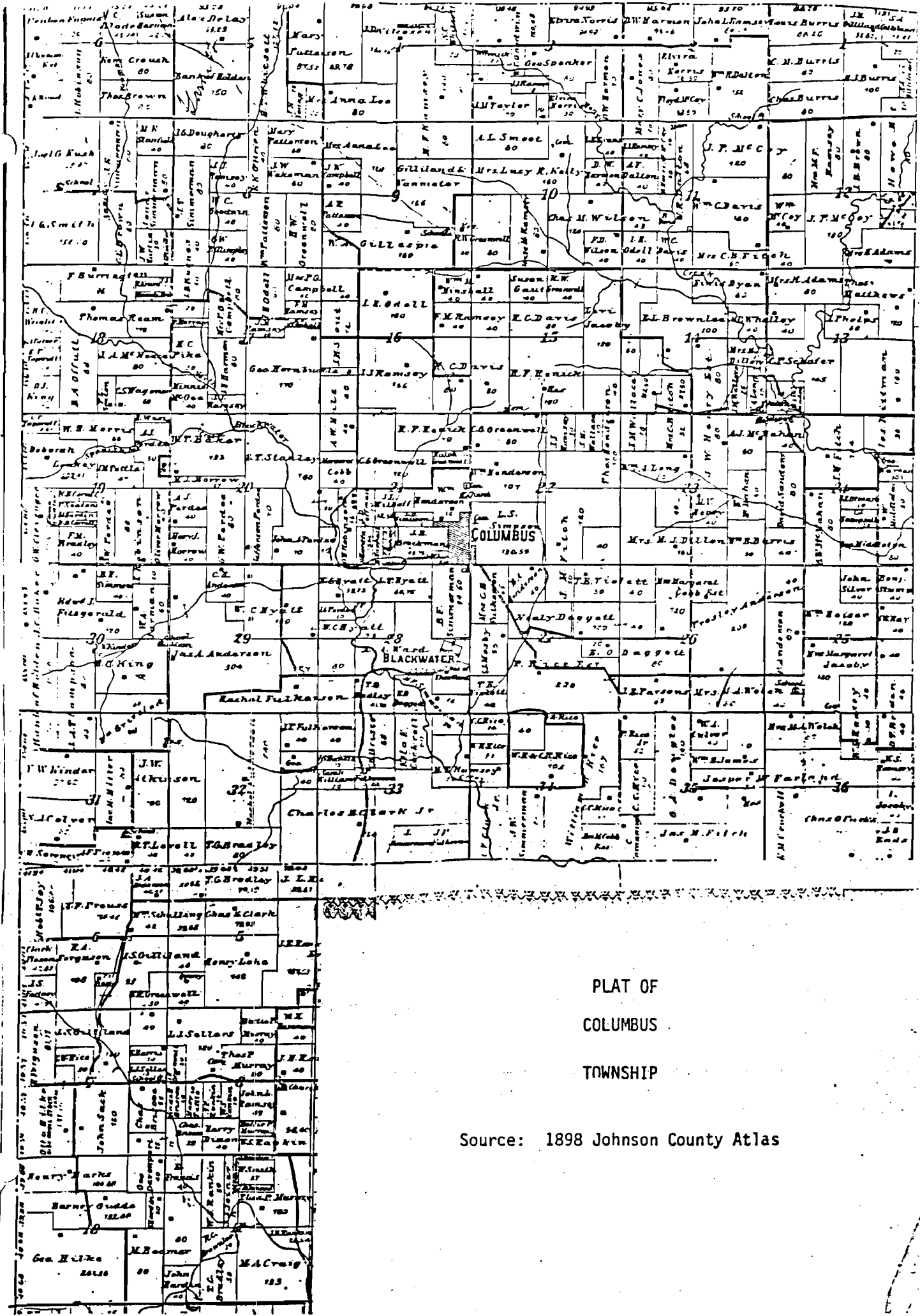
Period of Survey: Dec. 1-3, 1992

COLUMBUS

MAP OF **JONASVILLE** NORTH  
(Partial)

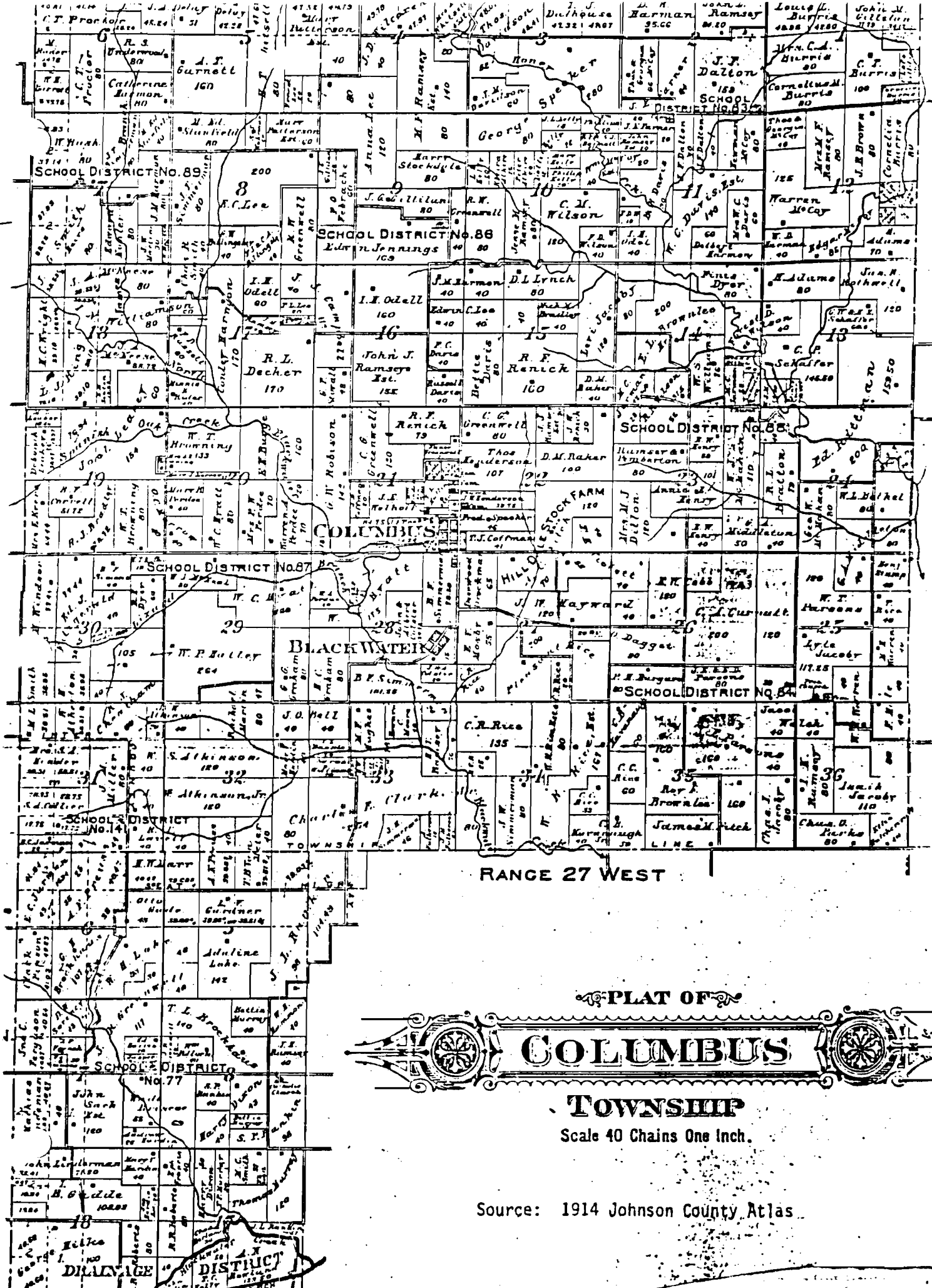
RANGE 27.W. 5TH P.M.





PLAT OF  
COLUMBUS  
TOWNSHIP

Source: 1898 Johnson County Atlas



RANGE 27 WEST

PLAT OF  
**COLUMBUS**

TOWNSHIP

Scale 40 Chains One Inch.

Source: 1914 Johnson County Atlas