

**Missouri Historic Property Inventory Form**  
 Missouri Department of Natural Resources Historic Preservation Program  
 P.O. Box 176, Jefferson City, Missouri 65102

<b>108</b>	<b>Harms, Wm., House</b>	<b>BE-98-01-108</b>
Field Survey #	1. Historic Name	Inventory Code #
<b>Benton</b>	<b>Dieckman House</b>	<b>L 1-5, 6, 7, B4 EA</b>
2. County	3. Present local name or designation	4. Block Number, Lot Number, and Subdivision
<b>N. Walnut @ Ahrens</b>	<b>Cole Camp 65325</b>	<input type="checkbox"/> yes <input checked="" type="checkbox"/> n/a
5. Address	6. City and Zip Code	7. Vicinity
<b>Dieckman, Jack &amp; Florence</b>	<b>Rt. 3, Box 50</b>	
8. Owner Name and Address if different	City	State Zip Code
9. On National Register? <input checked="" type="checkbox"/> no <input type="checkbox"/> yes	Special features	
10. Eligible for National Register? <input type="checkbox"/> no <input checked="" type="checkbox"/> yes <input type="checkbox"/> possibly		
11. Part of a District <input checked="" type="checkbox"/> no <input type="checkbox"/> yes		
12. District or MPS Potential? <input type="checkbox"/> no <input checked="" type="checkbox"/> yes <input type="checkbox"/> possibly		
Condition: <input checked="" type="checkbox"/> excellent <input type="checkbox"/> good <input type="checkbox"/> fair <input type="checkbox"/> poor		
Level of Integrity: <input checked="" type="checkbox"/> little changed <input type="checkbox"/> high <input type="checkbox"/> moderate <input type="checkbox"/> low		
<b>Queen Anne</b>	<b>I-house</b>	
13. Architectural Style	14. Vernacular Type	
<b>Concrete</b>	<b>Weatherboard</b>	
15. Foundation Material(s)	16. Exterior Wall Materials	
<b>Frame</b>	<b>Gable Asphalt</b>	
17. Structural System	18. Roof Type Roof Materials	
<b>1/1</b>	<b>Central Bay Front</b>	
19. Window Types	20. Porch Type and Location	
21. Describe major features; identify and date changes and alterations		<b>Construction Date <u>ca. 1914</u></b>
Similar to survey property #106 - supposed to be constructed by the same builder. Two story rear ell original. Slender columns on front porch. Fishscale shingles on central cross gable on porch.		

☐ continuation sheet

22. Description of Environment and Outbuildings      No. of Outbuildings 2      No. contributing 2

Cistern and pump off rear porch, and one in yard. Two bay garage with gable roof and vertical weatherboards. Small bank barn with vertical weatherboards and gable roof.

☐ continuation sheet

<b>Debbie Sheals</b>	<b>City of Cole Camp</b>	<b>Winter 1998/1999</b>
23. Prepared by	Organization	Date

**Missouri Historic Property Inventory Form**  
Missouri Department of Natural Resources Historic Preservation Program  
P.O. Box 176, Jefferson City, Missouri 65102

**108**

**Harms, Wm., House**

**BE-98-01-108**

Field Survey #

1. Historic Name

Inventory Code #

**ca. 1914**

**Dieckman, Dick**

26. Construction Date

27. Architect/Engineer

28. Contractor/Builder

29. History

**Early owners, from tax and other records**

1915 - 1945 Wm. Harms

This is probably the home of the same Bill Harms who operated the first store in survey property # 50. The Harms and Dieckman Store. He went into business with Fred Dieckman there in the early 1900s. His photo appears on p. 30 of the Cole Camp Area History. He is said to have taken in boarders here in the teens and twenties.

☐ continuation sheet

30. Significance

One of the largest and most intact farmsteads in the survey group.

☐ continuation sheet

31. Dating information [ \* after a ca. date indicates strong evidence that the date given is nearly exact.]

☐ continuation sheet

32. Sources

Site visit, U. S. Geological Survey Topo Map-Cole Camp Quadrangle,  
Benton County Tax Records, City Map by C. P. Junge, ca. 1927, 1904 Atlas Map.  
Cole Camp Area History. (Cole Camp, 1976.) p. 30.

Hillard Wilckens

☐ continuation sheet

33. Photographs

Location of Negatives:

**Black & White:** State Historic Preservation Office, Jefferson City; (573) 751-7857

**Color:** Debbie Sheals, Columbia (573) 874-3779

Location of Historic Photograph(s)

**Debbie Sheals**

**City of Cole Camp**

**Winter 1998/1999**

23. Prepared by

Organization

Date







# Missouri Historic Property Inventory Form

Missouri Department of Natural Resources Historic Preservation Program  
P.O. Box 176, Jefferson City, Missouri 65102

110

Harms, Herman B., House

BE-98-01-110

Field Survey #

1. Historic Name

Inventory Code #

Benton

Doll, Margaret, House

W 1/2 B6

EA

2. County

3. Present local name or designation

4. Block Number, Lot Number, and Subdivision

401 E. Ahrens

Cole Camp 65325

☐ yes ☒ n/a

5. Address

6. City and Zip Code

7. Vicinity

Doll, Margaret 811 S. Country Club Dr. Jefferson City, MO 65101

8. Owner Name and Address if different

City

State

Zip Code

9. On National Register?

☒ no ☐ yes

10. Eligible for National Register?

☐ no ☐ yes ☒ possibly

11. Part of a District

☒ no ☐ yes

12. District or MPS Potential?

☐ no ☒ yes ☐ possibly

Condition:

☐ excellent ☐ good ☒ fair ☐ poor

Level of Integrity:

☒ little changed ☐ high ☐ moderate ☐ low

Special features

13. Architectural Style

Concrete

15. Foundation Material(s)

Frame

17. Structural System

1/1

19. Window Types

Gabled Ell

14. Vernacular Type

Weatherboard

16. Exterior Wall Materials

Gable, Hip

Asphalt

18. Roof Type

Roof Materials

Wrap-Around, Recessed

20. Porch Type and Location

21. Describe major features; identify and date changes and alterations

Construction Date ca. 1914

May be vacant. Porch posts may be replacements. Windows and exterior trim intact, as are the early weatherboards. Slender trim boards mark the building corners.

☐ continuation sheet

22. Description of Environment and Outbuildings

No. of Outbuildings

2

No. contributing

2

Windmill on extreme east edge of property, which may have been shared with the house to the east originally. Small gable entry barn in poor condition is at the rear of the lot. A one bay garage with vertical board siding and a gable roof sits to the west of the house.

☐ continuation sheet

Debbie Sheals

City of Cole Camp

Winter 1998/1999

23. Prepared by

Organization

Date

---

**Missouri Historic Property Inventory Form**  
Missouri Department of Natural Resources Historic Preservation Program  
P.O. Box 176, Jefferson City, Missouri 65102

---

**110**

**Harms, Herman B., House**

**BE-98-01-110**

Field Survey #

1. Historic Name

Inventory Code #

**ca. 1914**

26. Construction Date

27. Architect/Engineer

28. Contractor/Builder

29. History

**Early owners, from tax and other records**

1915-1940 or later H. B. Harms

This house was probably built for Harms, who lived here for decades. The Harms family has been in the Cole Camp area since before the Civil War.

☐ continuation sheet

30. Significance

☐ continuation sheet

31. Dating information [ \* after a ca. date indicates strong evidence that the date given is nearly exact.]

☐ continuation sheet

32. Sources

Site visit, U. S. Geological Survey Topo Map-Cole Camp Quadrangle,  
Benton County Tax Records, City Map by C. P. Junge, ca. 1927, 1904 Atlas Map.  
Cole Camp Area History. (Cole Camp, 1976.)

☐ continuation sheet

33. Photographs

Location of Negatives:

**Black & White:** State Historic Preservation Office, Jefferson City; (573) 751-7857  
**Color:** Debbie Sheals, Columbia (573) 874-3779

Location of Historic Photograph(s)

---

**Debbie Sheals**

**City of Cole Camp**

**Winter 1998/1999**

23. Prepared by

Organization

Date

# Missouri Historic Property Inventory Form

Missouri Department of Natural Resources Historic Preservation Program

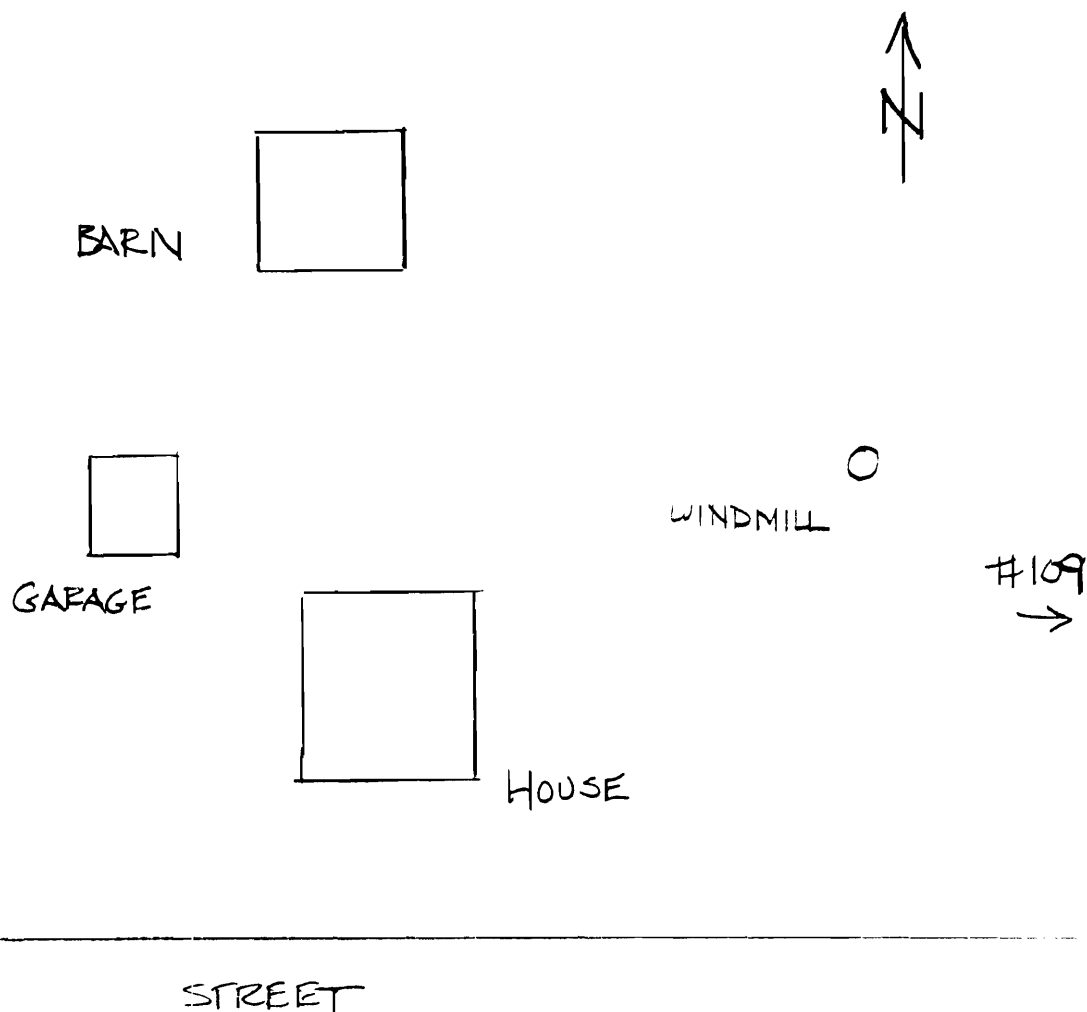
P.O. Box 176, Jefferson City, Missouri 65102

<b>110</b>	<b>Harms, Herman B., House</b>		<b>BE-98-01- 103</b>
Field Survey #	1. Historic Name		Inventory Code #
401 E. Ahrens	Cole Camp	n/a	
5. Address	6. City	7. Vicinity	

Continuation Sheet

Site Plan.

NOT TO SCALE



Debbie Sheals

City of Cole Camp

Winter 1998-99

23. Prepared by

Organization

Date



**Missouri Historic Property Inventory Form**  
Missouri Department of Natural Resources Historic Preservation Program  
P.O. Box 176, Jefferson City, Missouri 65102

**109**

**Schnackenberg, J. L., House**

**BE-98-01-109**

Field Survey #	1. Historic Name	Inventory Code #
Benton	Wuebbold House	EA
2. County	3. Present local name or designation	4. Block Number, Lot Number, and Subdivision
407 Ahrens St.		E 1/2 B6
5. Address	6. City and Zip Code	7. Vicinity
Wuebbold, Donald	P. O. Box 88	<input type="checkbox"/> yes <input checked="" type="checkbox"/> n/a
8. Owner Name and Address if different	City	State Zip Code
9. On National Register?	<input checked="" type="checkbox"/> no <input type="checkbox"/> yes	Special features
10. Eligible for National Register?	<input type="checkbox"/> no <input checked="" type="checkbox"/> yes <input type="checkbox"/> possibly	
11. Part of a District	<input checked="" type="checkbox"/> no <input type="checkbox"/> yes	
12. District or MPS Potential?	<input type="checkbox"/> no <input checked="" type="checkbox"/> yes <input type="checkbox"/> possibly	
Condition:	<input checked="" type="checkbox"/> excellent <input type="checkbox"/> good <input type="checkbox"/> fair <input type="checkbox"/> poor	
Level of Integrity:	<input checked="" type="checkbox"/> little changed <input type="checkbox"/> high <input type="checkbox"/> moderate <input type="checkbox"/> low	
13. Architectural Style	14. Vernacular Type	
Late Victorian	Weatherboard	
15. Foundation Material(s)	16. Exterior Wall Materials	
Concrete	Hipped Asphalt	
17. Structural System	18. Roof Type Roof Materials	
Frame	Three Quarter Front	
19. Window Types	20. Porch Type and Location	
1/1		

21. Describe major features; identify and date changes and alterations **Construction Date** ca. 1914  
Very slim pilaster corner boards. Cut away corners with pendants at the east side bay. Open side porch on east. Small one story rear addition.

☐ continuation sheet

22. Description of Environment and Outbuildings      No. of Outbuildings 3      No. contributing 3

Sidewalk leads to windmill to west edge of property, may have been shared with the house to the west originally. Two car garage with hip roof and board and batten siding. Small frame washhouse with board and batten siding and gable roof. Small frame barn - gable entry with sliding doors.

☐ continuation sheet

23. Prepared by	Organization	Date
Debbie Sheals	City of Cole Camp	Winter 1998/1999

**Missouri Historic Property Inventory Form**  
Missouri Department of Natural Resources Historic Preservation Program  
P.O. Box 176, Jefferson City, Missouri 65102

**109**

**Schnackenberg, J. L., House**

**BE-98-01-109**

Field Survey #

1. Historic Name

Inventory Code #

**ca. 1914**

26. Construction Date

27. Architect/Engineer

28. Contractor/Builder

29. History

**Early owners, from tax and other records**

1920-1940 or later-- J. L.

Schnackenberg

Fred Kreisel is said to have built this house and then immediately sold it to Schnackenberg, who lived here into the 1940s or later.

☐ continuation sheet

30. Significance

A highly intact early twentieth century "urban farmstead."

☐ continuation sheet

31. Dating information [ \* after a ca. date indicates strong evidence that the date given is nearly exact.]

☐ continuation sheet

32. Sources

Site visit, U. S. Geological Survey Topo Map-Cole Camp Quadrangle,  
Benton County Tax Records, City Map by C. P. Junge, ca. 1927, 1904 Atlas Map.  
Hillard Wilckens

☐ continuation sheet

33. Photographs

Location of Negatives:

**Black & White:** State Historic Preservation Office, Jefferson City; (573) 751-7857

**Color:** Debbie Sheals, Columbia (573) 874-3779

Location of Historic Photograph(s)

**Debbie Sheals**

**City of Cole Camp**

**Winter 1998/1999**

23. Prepared by

Organization

Date



Missouri Historic Property Inventory Form  
Missouri Department of Natural Resources Historic Preservation Program  
P.O. Box 176, Jefferson City, Missouri 65102


109	Schnackenberg, J. L., House	BE-98-01- 102
Field Survey #	1. Historic Name	Inventory Code #

407 Ahrens St.	Cole Camp	n/a
5. Address	6. City	7. Vicinity

Continuation Sheet

Site Plan.

NOT TO SCALE

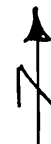


BARN




WASH HOUSE

2 CAR GARAGE



WINDMILL



HOUSE

STREET

Debbie Sheals

City of Cole Camp

Winter 1998-99

23. Prepared by

Organization

Date









**Missouri Historic Property Inventory Form**  
Missouri Department of Natural Resources Historic Preservation Program  
P.O. Box 176, Jefferson City, Missouri 65102

**12**

**Bush, A. N., House**

**BE-98-01-12**

Field Survey #

1. Historic Name

Inventory Code #

**Benton**

**Kathy's Kountry Kurl**

**L 10, 11, 12, s pt L13, B 10 RRA**

2. County

3. Present local name or designation

4. Block Number, Lot Number, and Subdivision

10 2 **N. Ash and Main Streets**

**Cole Camp 65325**

☐ yes ☒ n/a

5. Address

6. City and Zip Code

7. Vicinity

**Ehlers, Kathleen and Randolph Rt. 1 Box 17 CC**

8. Owner Name and Address if different

City

State

Zip Code

9. On National Register?

☒ no ☐ yes

10. Eligible for National Register?

☒ no ☐ yes ☐ possibly

11. Part of a District

☒ no ☐ yes

12. District or MPS Potential?

☐ no ☐ yes ☒ possibly

Special features

Condition:

☒ excellent ☐ good ☐ fair ☐ poor

Level of Integrity:

☐ little changed ☐ high ☐ moderate ☒ low

13. Architectural Style

**Stone**

15. Foundation Material(s)

**Frame**

17. Structural System

**1/1**

19. Window Types

**Crossplan**

14. Vernacular Type

**Vinyl**

16. Exterior Wall Materials

**Intersecting Gable**

**Asphalt**

18. Roof Type

Roof Materials

**Other Bay**

**Front**

20. Porch Type and Location

21. Describe major features; identify and date changes and alterations

**Construction Date ca. 1896**

Foundation is of cut blocks in rough ashlar pattern. Windows are modern. Rear porch post is original or early. Fishscales are also vinyl

☐ continuation sheet

22. Description of Environment and Outbuildings

No. of Outbuildings

**1**

No. contributing

**0**

**Small frame outbuilding to northeast.**

☐ continuation sheet

**Debbie Sheals**

**City of Cole Camp**

**Winter 1998/1999**

23. Prepared by

Organization

Date

**Missouri Historic Property Inventory Form**  
Missouri Department of Natural Resources Historic Preservation Program  
P.O. Box 176, Jefferson City, Missouri 65102

**12**

**Bush, A. N., House**

**BE-98-01-12**

Field Survey #

1. Historic Name

Inventory Code #

**ca. 1896**

26. Construction Date

27. Architect/Engineer

28. Contractor/Builder

29. History

**Early owners, from tax and other records**

1895 A. N. Bush

1905 M. Dick

1915 Mrs. Maggie L. Moore

1920-1940 Aug. Grannaman

☐ continuation sheet

30. Significance

☐ continuation sheet

31. Dating information [ \* after a ca. date indicates strong evidence that the date given is nearly exact.]

☐ continuation sheet

32. Sources

Site visit, U. S. Geological Survey Topo Map-Cole Camp Quadrangle,  
Benton County Tax Records, City Map by C. P. Junge, ca. 1927, 1904 Atlas Map.

☐ continuation sheet

33. Photographs

Location of Negatives:

Black & White: State Historic Preservation Office, Jefferson City; (573) 751-7857

Color: Debbie Sheals, Columbia (573) 874-3779

Location of Historic Photograph(s)

**Debbie Sheals**

**City of Cole Camp**

**Winter 1998/1999**

23. Prepared by

Organization

Date







**Missouri Historic Property Inventory Form**  
 Missouri Department of Natural Resources Historic Preservation Program  
 P.O. Box 176, Jefferson City, Missouri 65102

<b>10</b>	<b>Soloman, Shel, House</b>	<b>BE-98-01-10</b>
Field Survey #	1. Historic Name	Inventory Code #
<b>Benton</b>	<b>Schlesselman House</b>	<b>L 5, B 11 RRA</b>
2. County	3. Present local name or designation	4. Block Number, Lot Number, and Subdivision
<b>109 N Ash St.</b>	<b>Cole Camp 65325</b>	<input type="checkbox"/> yes <input checked="" type="checkbox"/> n/a
5. Address	6. City and Zip Code	7. Vicinity
<b>Schlesselman, Richard &amp; Susan R1, Box 44A</b>	<b>Mora, MO 63345</b>	
8. Owner Name and Address if different:		City State Zip Code
9. On National Register?	<input checked="" type="checkbox"/> no <input type="checkbox"/> yes	Special features Two front doors
10. Eligible for National Register?	<input type="checkbox"/> no <input checked="" type="checkbox"/> yes <input type="checkbox"/> possibly	
11. Part of a District	<input checked="" type="checkbox"/> no <input type="checkbox"/> yes	
12. District or MPS Potential?	<input type="checkbox"/> no <input checked="" type="checkbox"/> yes <input type="checkbox"/> possibly	
Condition:	<input type="checkbox"/> excellent <input checked="" type="checkbox"/> good <input type="checkbox"/> fair <input type="checkbox"/> poor	
Level of Integrity:	<input checked="" type="checkbox"/> little changed <input type="checkbox"/> high <input type="checkbox"/> moderate <input type="checkbox"/> low	
13. Architectural Style		14. Vernacular Type
<b>Concrete over stone</b>		<b>Double Pen</b>
15. Foundation Material(s)		16. Exterior Wall Materials
<b>Frame</b>		<b>Gable Asphalt</b>
17. Structural System		18. Roof Type Roof Materials
<b>2/2 vert.</b>		<b>Central Bay Front</b>
19. Window Types		20. Porch Type and Location
21. Describe major features; identify and date changes and alterations		<b>Construction Date ca. 1882</b>
Most porch material is original. Porch may has been more highly ornamented. Shutters are new. Long rear ell is original or early. Smaller rear additions off it are early add-ons		

☐ continuation sheet

22. Description of Environment and Outbuildings No. of Outbuildings 1 No. contributing 1

Small frame outbuilding has vertical board walls, a gable roof with asphalt shingles and sits on a concrete foundation.

☐ continuation sheet

<b>Debbie Sheals</b>	<b>City of Cole Camp</b>	<b>Winter 1998/1999</b>
23. Prepared by	Organization	Date

**Missouri Historic Property Inventory Form**  
Missouri Department of Natural Resources Historic Preservation Program  
P.O. Box 176, Jefferson City, Missouri 65102

**10**

**Soloman, Shel, House**

**BE-98-01-10**

Field Survey #

1. Historic Name

Inventory Code #

**ca. 1882**

26. Construction Date

27. Architect/Engineer

28. Contractor/Builder

29. History

**Early owners, from tax and other records**

1890 Shel Soloman

1895 A. C. Wilkes

1900 Grant Biddle

1905 Mary Garrison

1910 Jacob Pring

1915 Mattie Bohling

☐ continuation sheet

30. Significance

One of the more intact double pens in town.

☐ continuation sheet

31. Dating information [ \* after a ca. date indicates strong evidence that the date given is nearly exact.]

☐ continuation sheet

32. Sources

Site visit, U. S. Geological Survey Topo Map-Cole Camp Quadrangle,  
Benton County Tax Records, City Map by C. P. Junge, ca. 1927, 1904 Atlas Map.

☐ continuation sheet

33. Photographs

Location of Negatives:

Black & White: State Historic Preservation Office, Jefferson City; (573) 751-7857

Color: Debbie Sheals, Columbia (573) 874-3779

Location of Historic Photograph(s)

**Debbie Sheals**

**City of Cole Camp**

**Winter 1998/1999**

23. Prepared by

Organization

Date



**Missouri Historic Property Inventory Form**  
Missouri Department of Natural Resources Historic Preservation Program  
P.O. Box 176, Jefferson City, Missouri 65102

<b>11</b>	<b>Hunefelt, F. S., House</b>	<b>BE-98-01-11</b>
Field Survey #	1. Historic Name	Inventory Code #
<b>Benton</b>	<b>Luetjen House</b>	<b>L 15, B 10</b>
2. County	3. Present local name or designation	4. Block Number, Lot Number, and Subdivision
<b>112(?) N. Ash St.</b>	<b>Cole Camp 65325</b>	<input type="checkbox"/> yes <input checked="" type="checkbox"/> n/a
5. Address	6. City and Zip Code	7. Vicinity
<b>Luetjen, Chad, et. al.</b>	<b>Rt. 1 Box 25 CC</b>	
8. Owner Name and Address if different		City State Zip Code
9. On National Register? <input checked="" type="checkbox"/> no <input type="checkbox"/> yes		Special features Two front doors
10. Eligible for National Register? <input checked="" type="checkbox"/> no <input type="checkbox"/> yes <input type="checkbox"/> possibly		
11. Part of a District <input checked="" type="checkbox"/> no <input type="checkbox"/> yes		
12. District or MPS Potential? <input type="checkbox"/> no <input type="checkbox"/> yes <input checked="" type="checkbox"/> possibly		
Condition: <input type="checkbox"/> excellent <input type="checkbox"/> good <input checked="" type="checkbox"/> fair <input type="checkbox"/> poor		
Level of Integrity: <input type="checkbox"/> little changed <input type="checkbox"/> high <input checked="" type="checkbox"/> moderate <input checked="" type="checkbox"/> low		
13. Architectural Style		14. Vernacular Type
<b>Stone</b>		<b>Weatherboard</b>
15. Foundation Material(s)		16. Exterior Wall Materials
<b>Frame</b>		<b>Gable Asphalt</b>
17. Structural System		18. Roof Type Roof Materials
<b>1/1</b>		<b>Other Bay Front</b>
19. Window Types		20. Porch Type and Location
21. Describe major features; identify and date changes and alterations		<b>Construction Date ca. 1896</b>
Cottage window with art glass in front wall. The house appears to be in the middle of remodeling. The owners may be taking the foam off or putting siding on. Some window and door trim missing. One newer front door.		

☐ continuation sheet

22. Description of Environment and Outbuildings	No. of Outbuildings <b>1</b>	No. contributing <b>1</b>
Small frame garage to northwest. New metal carport in front of garage.		

☐ continuation sheet

<b>Debbie Sheals</b>	<b>City of Cole Camp</b>	<b>Winter 1998/1999</b>
23. Prepared by	Organization	Date

**Missouri Historic Property Inventory Form**  
Missouri Department of Natural Resources Historic Preservation Program  
P.O. Box 176, Jefferson City, Missouri 65102

**11**

**Hunefelt, F. S., House**

**BE-98-01-11**

Field Survey #

1. Historic Name

Inventory Code #

**ca. 1896**

26. Construction Date

27. Architect/Engineer

28. Contractor/Builder

29. History

**Early owners, from tax and other records**

1895 F. S. Hunfelt

1905 George Kieffer

1915 G. W. Howney Sr.

1920 Charles Campbell

1925 J. H. Frederich

1930 A. L. Tucker

1935-40 A. T. Tucker

Hunefelt is pictured seated in the "first car in Benton County" in the local history book. The photo was taken in front of #23.

☐ continuation sheet

30. Significance

☐ continuation sheet

31. Dating information [ \* after a ca. date indicates strong evidence that the date given is nearly exact.]

☐ continuation sheet

32. Sources

Site visit, U. S. Geological Survey Topo Map-Cole Camp Quadrangle,  
Benton County Tax Records, City Map by C. P. Junge, ca. 1927, 1904 Atlas Map.  
Cole Camp Area History. (Cole Camp, 1976.)

☐ continuation sheet

33. Photographs

Location of Negatives:

Black & White: State Historic Preservation Office, Jefferson City; (573) 751-7857

Color: Debbie Sheals, Columbia (573) 874-3779

Location of Historic Photograph(s)

Cole Camp Area History, p. 81.

**Debbie Sheals**

**City of Cole Camp**

**Winter 1998/1999**

23. Prepared by

Organization

Date



**Missouri Historic Property Inventory Form**  
Missouri Department of Natural Resources Historic Preservation Program  
P.O. Box 176, Jefferson City, Missouri 65102

<b>8</b>	<b>Tucker, M. C., House</b>	<b>BE-98-01-8</b>
Field Survey #	1. Historic Name	Inventory Code #
<b>Benton</b>	<b>Nerad house</b>	<b>L 18,19 B10 RRA</b>
2. County	3. Present local name or designation	4. Block Number, Lot Number, and Subdivision
<b>114 N. Ash St.</b>	<b>Cole Camp 65325</b>	<input type="checkbox"/> yes <input checked="" type="checkbox"/> n/a
5. Address	6. City and Zip Code	7. Vicinity
<b>Nerad, Patricia PO Box 214 CC</b>		
8. Owner Name and Address if different	City	State Zip Code
9. On National Register? <input checked="" type="checkbox"/> no <input type="checkbox"/> yes	Special features	
10. Eligible for National Register? <input checked="" type="checkbox"/> no <input type="checkbox"/> yes <input type="checkbox"/> possibly		
11. Part of a District <input checked="" type="checkbox"/> no <input type="checkbox"/> yes		
12. District or MPS Potential? <input type="checkbox"/> no <input type="checkbox"/> yes <input checked="" type="checkbox"/> possibly		
Condition: <input type="checkbox"/> excellent <input checked="" type="checkbox"/> good <input type="checkbox"/> fair <input type="checkbox"/> poor		
Level of Integrity: <input type="checkbox"/> little changed <input type="checkbox"/> high <input checked="" type="checkbox"/> moderate <input type="checkbox"/> low		
<b>Late Victorian</b>	<b>Gabled Ell</b>	
13. Architectural Style	14. Vernacular Type	
<b>Stone</b>	<b>Vinyl</b>	
15. Foundation Material(s)	16. Exterior Wall Materials	
<b>Frame</b>	<b>Hipped Asphalt</b>	
17. Structural System	18. Roof Type Roof Materials	
<b>2/2 vert.</b>	<b>One Half Front</b>	
19. Window Types	20. Porch Type and Location	
21. Describe major features; identify and date changes and alterations		<b>Construction Date ca. 1899</b>
Windows are early or original. New siding, but fenestration and trim are intact. Parts of the porch - posts and brackets - are early or original. Balustrade is new. Rear gabled ell appears to be original.		

☐ continuation sheet

22. Description of Environment and Outbuildings No. of Outbuildings 2 No. contributing 2

Small frame garage on northeast has drop siding and sits on a concrete foundation. A particularly intact frame washhouse or shed on southeast has board & batten siding. There is a pump near the back door.

☒ continuation sheet

<b>Debbie Sheals</b>	<b>City of Cole Camp</b>	<b>Winter 1998/1999</b>
23. Prepared by	Organization	Date



**Missouri Historic Property Inventory Form**  
Missouri Department of Natural Resources Historic Preservation Program  
P.O. Box 176, Jefferson City, Missouri 65102

<b>8</b>	<b>Tucker, M. C., House</b>	<b>BE-98-01-8</b>
Field Survey #	1. Historic Name	Inventory Code #

**ca. 1899**

26. Construction Date	27. Architect/Engineer	28. Contractor/Builder
-----------------------	------------------------	------------------------

29. History

Duffendack also owned the house across the street, #9, in 1910 and 1915. He was the first owner of that house.

**Early owners, from tax and other records**

1900 M. C. Tucker

1905 H. F. Curtis

1910 L. P. Tucker

1915 J. H. Duffendack

1920 J. H. Duffendack

1925 C. W. Mein

1930-1940 Clause Steffens

☐ continuation sheet

30. Significance

☐ continuation sheet

31. Dating information [ \* after a ca. date indicates strong evidence that the date given is nearly exact.]

☐ continuation sheet

32. Sources

Site visit, U. S. Geological Survey Topo Map-Cole Camp Quadrangle,  
Benton County Tax Records, City Map by C. P. Junge, ca. 1927, 1904 Atlas Map.

☐ continuation sheet

33. Photographs

Location of Negatives:

Black & White: State Historic Preservation Office, Jefferson City; (573) 751-7857

Color: Debbie Sheals, Columbia (573) 874-3779

Location of Historic Photograph(s)

<b>Debbie Sheals</b>	<b>City of Cole Camp</b>	<b>Winter 1998/1999</b>
----------------------	--------------------------	-------------------------

23. Prepared by

Organization

Date







**Missouri Historic Property Inventory Form**  
Missouri Department of Natural Resources Historic Preservation Program  
P.O. Box 176, Jefferson City, Missouri 65102

<b>7</b>	<b>Fordney, D. L., House</b>	<b>BE-98-01-7</b>
Field Survey #	1. Historic Name	Inventory Code #
<b>Benton</b>	<b>Farrington House</b>	<b>L1, L2, B11</b>
2. County	3. Present local name or designation	4. Block Number, Lot Number, and Subdivision
<b>115 N Ash St.</b>	<b>Cole Camp 65325</b>	<input type="checkbox"/> yes <input checked="" type="checkbox"/> n/a
5. Address	6. City and Zip Code	7. Vicinity
<b>Farrington, Robert &amp; Sharon, P. O. Box 56, Cole Camp</b>		
8. Owner Name and Address if different		City State Zip Code
9. On National Register? <input checked="" type="checkbox"/> no <input type="checkbox"/> yes		Special features <b>Two front doors</b>
10. Eligible for National Register? <input type="checkbox"/> no <input checked="" type="checkbox"/> yes <input type="checkbox"/> possibly		
11. Part of a District <input checked="" type="checkbox"/> no <input type="checkbox"/> yes		
12. District or MPS Potential? <input type="checkbox"/> no <input checked="" type="checkbox"/> yes <input type="checkbox"/> possibly		
Condition: <input checked="" type="checkbox"/> excellent <input type="checkbox"/> good <input type="checkbox"/> fair <input type="checkbox"/> poor		
Level of Integrity: <input type="checkbox"/> little changed <input checked="" type="checkbox"/> high <input type="checkbox"/> moderate <input type="checkbox"/> low		
13. Architectural Style		14. Vernacular Type
<b>Concrete, Concrete Block</b>		<b>Weatherboard</b>
15. Foundation Material(s)		16. Exterior Wall Materials
<b>Frame</b>		<b>Gable Asphalt</b>
17. Structural System		18. Roof Type Roof Materials
<b>2/2 vert., 2 light casements @ 2nd. Floor</b>		<b>Central Bay Front</b>
19. Window Types		20. Porch Type and Location
21. Describe major features; identify and date changes and alterations		Construction Date <b>ca. 1886</b>
Saltbox form addition on rear is nearly as old as the front. Unusual door and window pairings on the facades. Porch has brick floor and steps		

☐ continuation sheet

22. Description of Environment and Outbuildings      No. of Outbuildings 0      No. contributing 0

Pump in yard near the back door. Garage addition is concrete block.

☐ continuation sheet

<b>Debbie Sheals</b>	<b>City of Cole Camp</b>	<b>Winter 1998/1999</b>
23. Prepared by	Organization	Date

**Missouri Historic Property Inventory Form**  
Missouri Department of Natural Resources Historic Preservation Program  
P.O. Box 176, Jefferson City, Missouri 65102

**7**

**Fordney, D. L., House**

**BE-98-01-7**

Field Survey #

1. Historic Name

Inventory Code #

**ca. 1886**

26. Construction Date

27. Architect/Engineer

28. Contractor/Builder

29. History

**Early owners, from tax and other records**

1887 D. L. Fordney

1890 D. L. Fordney

1905 E. Barrett

1910 Mary E. McCubbin

1920 Mrs. Emma Traugott

This is one of the earlier houses in the area. D. L. Fordney was the first pastor for the Congregational Church, #33.

☐ continuation sheet

30. Significance

An early, intact, in-town example of an I-house on Cole camp.

☐ continuation sheet

31. Dating information [ \* after a ca. date indicates strong evidence that the date given is nearly exact.]

☐ continuation sheet

32. Sources

Site visit, U. S. Geological Survey Topo Map-Cole Camp Quadrangle,  
Benton County Tax Records, City Map by C. P. Junge, ca. 1927, 1904 Atlas Map.

☐ continuation sheet

33. Photographs

Location of Negatives:

Black & White: State Historic Preservation Office, Jefferson City; (573) 751-7857

Color: Debbie Sheals, Columbia (573) 874-3779

Location of Historic Photograph(s)

**Debbie Sheals**

**City of Cole Camp**

**Winter 1998/1999**

23. Prepared by

Organization

Date



**Missouri Historic Property Inventory Form**  
Missouri Department of Natural Resources Historic Preservation Program  
P.O. Box 176, Jefferson City, Missouri 65102

**157**

**Frederich, R. C., House**

**BE-98-01-157**

Field Survey #	1. Historic Name	Inventory Code #
Benton	Huffman House	KA
2. County	3. Present local name or designation	4. Block Number, Lot Number, and Subdivision
200 S. Blakey St.	Cole Camp	65325
5. Address	6. City and Zip Code	7. Vicinity
Huffman, Bruce & Mary	P. O. Box 112, Cole Camp	
8. Owner Name and Address if different	City	State Zip Code
9. On National Register?	<input checked="" type="checkbox"/> no <input type="checkbox"/> yes	Special features Possibly mail order
10. Eligible for National Register?	<input type="checkbox"/> no <input type="checkbox"/> yes <input checked="" type="checkbox"/> possibly	
11. Part of a District	<input checked="" type="checkbox"/> no <input type="checkbox"/> yes	
12. District or MPS Potential?	<input type="checkbox"/> no <input checked="" type="checkbox"/> yes <input type="checkbox"/> possibly	
Condition:	<input type="checkbox"/> excellent <input checked="" type="checkbox"/> good <input type="checkbox"/> fair <input type="checkbox"/> poor	
Level of Integrity:	<input type="checkbox"/> little changed <input checked="" type="checkbox"/> high <input type="checkbox"/> moderate <input type="checkbox"/> low	
13. Architectural Style	14. Vernacular Type	
Craftsman	Bungalow/Bungalowoid	
15. Foundation Material(s)	16. Exterior Wall Materials	
Concrete	Asbestos	
17. Structural System	18. Roof Type Roof Materials	
Frame	Gable Asphalt	
19. Window Types	20. Porch Type and Location	
9/9	Full Front	

21. Describe major features; identify and date changes and alterations **Construction Date** ca. 1920  
Asbestos shingles are shaded at the top to simulate shadow lines. Exposed rafters on side overhangs. Shed roofed dormers. Porch has short round columns on paneled poured concrete base wall. Narrow crown molding forms a string course along the top of the windows. The styling of this house points to the use of professional plans and prefabricated components; it could be a full mail order company product.

☐ continuation sheet

22. Description of Environment and Outbuildings      No. of Outbuildings 1      No. contributing 1  
Frame one bay garage has vertical board siding.

☐ continuation sheet

23. Prepared by	Organization	Date
Debbie Sheals	City of Cole Camp	Winter 1998/1999



**Missouri Historic Property Inventory Form**  
Missouri Department of Natural Resources Historic Preservation Program  
P.O. Box 176, Jefferson City, Missouri 65102

**157**

**Frederich, R. C., House**

**BE-98-01-157**

Field Survey #

1. Historic Name

Inventory Code #

**ca. 1920**

26. Construction Date

27. Architect/Engineer

28. Contractor/Builder

29. History

**Early owners, from tax and other records**

1920 R. C. Frederich

1925 B. L. Heisterberg

1940 A. H. Zimmerschild

This house is said to have been built for J. H. Frederich, who was also the first owner of the two houses southwest of it, #156 and #155. Frederich owned quite a bit of land in Cole Camp, including #66 and #67. He platted the High School Additions in 1913 and 1916, and The Hyde Park/Frederich Addition in 1920.

☐ continuation sheet

30. Significance

One of very few houses in the area that may be mail-order.

☐ continuation sheet

31. Dating information [ \* after a ca. date indicates strong evidence that the date given is nearly exact.]

☐ continuation sheet

32. Sources

Site visit, U. S. Geological Survey Topo Map-Cole Camp Quadrangle

Benton County Tax Records, City Map by C. P. Junge, ca. 1927, 1904 Atlas Map.

Hillard Wilckens

Benton County Plat Records

☐ continuation sheet

33. Photographs

Location of Negatives:

Black & White: State Historic Preservation Office, Jefferson City; (573) 751-7857

Color: Debbie Sheals, Columbia (573) 874-3779

Location of Historic Photograph(s)

**Debbie Sheals**

**City of Cole Camp**

**Winter 1998/1999**

23. Prepared by

Organization

Date



**Missouri Historic Property Inventory Form**  
 Missouri Department of Natural Resources Historic Preservation Program  
 P.O. Box 176, Jefferson City, Missouri 65102

**194****Schnakenberg House****BE-98-01-194**

Field Survey #

1. Historic Name

Inventory Code #

**Benton****Schnakenberg House****L11-12, B11****KA**

2. County

3. Present local name or designation

4. Block Number, Lot Number, and Subdivision

**300 S. Blakey St.****Cole Camp 65325**☐ yes ☒ n/a

5. Address

6. City and Zip Code

7. Vicinity

**Schnakenberg, O. R. & Irene Rt. 2, Cole Camp**

8. Owner Name and Address if different

City

State

Zip Code

9. On National Register?

☒ no ☐ yes

10. Eligible for National Register?

☒ no ☐ yes ☐ possibly

11. Part of a District

☒ no ☐ yes

12. District or MPS Potential?

☐ no ☐ yes ☒ possiblyCondition: ☐ excellent ☒ good ☐ fair ☐ poorLevel of Integrity: ☐ little changed ☐ high ☐ moderate ☒ low

Special features

**No Style**

13. Architectural Style

**Concrete**

15. Foundation Material(s)

**Frame**

17. Structural System

**1/1**

19. Window Types

14. Vernacular Type

**Aluminum**

16. Exterior Wall Materials

**Hipped w/Gable Dormer Asphalt**

18. Roof Type

Roof Materials

**Full****Front**

20. Porch Type and Location

21. Describe major features; identify and date changes and alterations

**Construction Date ca. 1890**

Very large front windows. Paired front doors with transoms; may have been a double pen early on. Much altered condition but part of the house may be early.

☐ continuation sheet

22. Description of Environment and Outbuildings

No. of Outbuildings

**1**

No. contributing

**1**

One bay frame garage with gable roof and board and batten siding.

☐ continuation sheet**Debbie Sheals****City of Cole Camp****Winter 1998/1999**

23. Prepared by

Organization

Date

**Missouri Historic Property Inventory Form**  
Missouri Department of Natural Resources Historic Preservation Program  
P.O. Box 176, Jefferson City, Missouri 65102

**194**

**Schnakenberg House**

**BE-98-01-194**

Field Survey #

1. Historic Name

Inventory Code #

**ca. 1890**

26. Construction Date

27. Architect/Engineer

28. Contractor/Builder

29. History

**Early owners, from tax and other records**

Tax info misfiled, early owners not found.

☐ continuation sheet

30. Significance

☐ continuation sheet

31. Dating information [ \* after a ca. date indicates strong evidence that the date given is nearly exact.]

☐ continuation sheet

32. Sources

Site visit, U. S. Geological Survey Topo Map-Cole Camp Quadrangle,  
Benton County Tax Records, City Map by C. P. Junge, ca. 1927, 1904 Atlas Map.

☐ continuation sheet

33. Photographs

Location of Negatives:

**Black & White:** State Historic Preservation Office, Jefferson City; (573) 751-7857  
**Color:** Debbie Sheals, Columbia (573) 874-3779

Location of Historic Photograph(s)

**Debbie Sheals**

**City of Cole Camp**

**Winter 1998/1999**

23. Prepared by

Organization

Date



**Missouri Historic Property Inventory Form**  
Missouri Department of Natural Resources Historic Preservation Program  
P.O. Box 176, Jefferson City, Missouri 65102

**167**

**Esser, Frank, House**

**BE-98-01-167**

Field Survey #

1. Historic Name

Inventory Code #

**Benton**

**Thornhill House**

**pt L10-12, B10**

**KA**

2. County

3. Present local name or designation

4. Block Number, Lot Number, and Subdivision

**402 S. Blakey St. Valley**

**Cole Camp 65325**

☐ yes ☒ n/a

5. Address

6. City and Zip Code

7. Vicinity

**Thornhill, J. S. & Anna Rt. 2, Box 168, Cole Camp**

8. Owner Name and Address if different

City

State

Zip Code

9. On National Register?

☒ no ☐ yes

10. Eligible for National Register?

☐ no ☐ yes ☒ possibly

11. Part of a District

☒ no ☐ yes

12. District or MPS Potential?

☐ no ☐ yes ☒ possibly

Condition: ☐ excellent ☒ good ☐ fair ☐ poor

Level of Integrity: ☐ little changed ☐ high ☒ moderate ☐ low

Special features

**Two front doors**

**Late Victorian**

13. Architectural Style

**H Plan**

14. Vernacular Type

**Concrete over stone**

15. Foundation Material(s)

**Synthetic Shingles**

16. Exterior Wall Materials

**Frame**

17. Structural System

**Gable**

**Asphalt**

18. Roof Type

Roof Materials

**1/1**

19. Window Types

**Central Bay**

**Front**

20. Porch Type and Location

21. Describe major features; identify and date changes and alterations

**Construction Date ca. 1896**

Front doors are early or original. Pilaster corner boards. Wide flat cornice boards. New sheathing does not obscure trim. Double gables in rear wall. Porch enclosure/addition on north elevation. This started out as a simple double pen house with a Victorian porch and gradually expanded to its current configuration. The front porch retains original post, spindle work, and some scalloped shakes on the roof.

☐ continuation sheet

22. Description of Environment and Outbuildings

No. of Outbuildings

**1**

No. contributing

**1**

Modern carport on south side. One bay garage opens on to alley and is early or original. It sits on a concrete foundation, has newer bull nose weatherboards, 4 light sash windows, and a shake covered gable roof.

☐ continuation sheet

**Debbie Sheals**

**City of Cole Camp**

**Winter 1998/1999**

23. Prepared by

Organization

Date

**Missouri Historic Property Inventory Form**  
Missouri Department of Natural Resources Historic Preservation Program  
P.O. Box 176, Jefferson City, Missouri 65102

**167**

**Esser, Frank, House**

**BE-98-01-167**

Field Survey #

1. Historic Name

Inventory Code #

**ca. 1896**

26. Construction Date

27. Architect/Engineer

28. Contractor/Builder

29. History

**Early owners, from tax and other records**

1895-1935 or later, Frank Esser

Frank Esser was a house painter, and the father of Rev. Esser, who wrote a pair of self-published histories of Cole Camp. Esser bought this land from Louis Grother in 1895, and soon afterward erected a two room house, the core of this one.

☐ continuation sheet

30. Significance

☐ continuation sheet

31. Dating information [ \* after a ca. date indicates strong evidence that the date given is nearly exact.]

☐ continuation sheet

32. Sources

Site visit, U. S. Geological Survey Topo Map-Cole Camp Quadrangle,  
Benton County Tax Records, City Map by C. P. Junge, ca. 1927, 1904 Atlas Map.  
Locations In Old Cole Camp. (Esser.)

☐ continuation sheet

33. Photographs

Location of Negatives:

Black & White: State Historic Preservation Office, Jefferson City; (573) 751-7857

Color: Debbie Sheals, Columbia (573) 874-3779

Location of Historic Photograph(s)

**Debbie Sheals**

**City of Cole Camp**

**Winter 1998/1999**

23. Prepared by

Organization

Date





**Missouri Historic Property Inventory Form**  
Missouri Department of Natural Resources Historic Preservation Program  
P.O. Box 176, Jefferson City, Missouri 65102

**177**

**Kreisel, A., House?**

**BE-98-01-177**

Field Survey #

1. Historic Name

Inventory Code #

Benton

Barman House

N 1/2 L1-2, B10

OT

2. County

3. Present local name or designation

4. Block Number, Lot Number, and Subdivision

602 S. Blakey St.

Cole Camp 65325

☐ yes ☒ n/a

5. Address

6. City and Zip Code

7. Vicinity

Barman, Ronald & Fox, Rainily Rt. 3, Box 11, Cole Camp

8. Owner Name and Address if different

City

State

Zip Code

9. On National Register?

☒ no ☐ yes

10. Eligible for National Register?

☒ no ☐ yes ☐ possibly

11. Part of a District

☒ no ☐ yes

12. District or MPS Potential?

☒ no ☐ yes ☐ possibly

Condition: ☒ excellent ☐ good ☐ fair ☐ poor

Level of Integrity: ☐ little changed ☐ high ☐ moderate ☒ low

Special features

Two front doors

Queen Anne

13. Architectural Style

Concrete

15. Foundation Material(s)

Frame

17. Structural System

1/1

19. Window Types

Gabled Ell

14. Vernacular Type

Vinyl

16. Exterior Wall Materials

Complex

Asphalt

18. Roof Type

Roof Materials

Other Bay

Front

20. Porch Type and Location

21. Describe major features; identify and date changes and alterations

**Construction Date** ca. 1910

Siding covers all trim and is a big change, as are new porch posts. Oval lights in original front doors are some of the only remaining original features. Pent gables. Front bay has cut away corners. New metal porch posts and front carport. Carport wraps around side and rear.

☐ continuation sheet

22. Description of Environment and Outbuildings

No. of Outbuildings

0

No. contributing

0

☐ continuation sheet

Debbie Sheals

City of Cole Camp

Winter 1998/1999

23. Prepared by

Organization

Date

**Missouri Historic Property Inventory Form**  
Missouri Department of Natural Resources Historic Preservation Program  
P.O. Box 176, Jefferson City, Missouri 65102

**177**

**Kreisel, A., House?**

**BE-98-01-177**

Field Survey #

1. Historic Name

Inventory Code #

**ca. 1910**

26. Construction Date

27. Architect/Engineer

28. Contractor/Builder

29. History

This house was moved to this lot from the current post office location around the late 1950s.

**Early owners, from tax and other records**

Possibly:

A. Kreisel

Earl Wright

☐ continuation sheet

30. Significance

☐ continuation sheet

31. Dating information [ \* after a ca. date indicates strong evidence that the date given is nearly exact.]

☐ continuation sheet

32. Sources

Site visit, U. S. Geological Survey Topo Map-Cole Camp Quadrangle,  
Benton County Tax Records, City Map by C. P. Junge, ca. 1927, 1904 Atlas Map.  
Hillard Wilckens

☐ continuation sheet

33. Photographs

Location of Negatives:

Black & White: State Historic Preservation Office, Jefferson City; (573) 751-7857

Color: Debbie Sheals, Columbia (573) 874-3779

Location of Historic Photograph(s)

**Debbie Sheals**

**City of Cole Camp**

**Winter 1998/1999**

23. Prepared by

Organization

Date



# Missouri Historic Property Inventory Form

Missouri Department of Natural Resources Historic Preservation Program  
P.O. Box 176, Jefferson City, Missouri 65102

36

Congregational Church

BE-98-01-36

Field Survey #

1. Historic Name

Inventory Code #

Benton

United Methodist Church

L3-4, N1/2 L5, B8

RRA

2. County

3. Present local name or designation

4. Block Number, Lot Number, and Subdivision

107  
100 block Boonville Rd.

Cole Camp 65325

☒ yes ☐ n/a

5. Address

6. City and Zip Code

7. Vicinity

Methodist Church of Cole Camp

8. Owner Name and Address if different

City

State

Zip Code

9. On National Register?

☒ no ☐ yes

10. Eligible for National Register?

☐ no ☒ yes ☐ possibly

11. Part of a District

☒ no ☐ yes

12. District or MPS Potential?

☐ no ☒ yes ☐ possibly

Condition:

☐ excellent ☒ good ☐ fair ☐ poor

Level of Integrity:

☐ little changed ☒ high ☐ moderate ☐ low

Special features

Romanesque

13. Architectural Style

Concrete

15. Foundation Material(s)

Load Bearing Brick

17. Structural System

1/1

19. Window Types

Steepled Ell Church

14. Vernacular Type

Brick

16. Exterior Wall Materials

Hipped w/ Cross Gables Tin

18. Roof Type

Roof Materials

Stoop

Front

20. Porch Type and Location

Construction Date ca. 1913\*

21. Describe major features; identify and date changes and alterations

Rear handicap ramp. Flared hip roof with finials. Front doors changed but opening remains intact. Belfry filled in. Some window air conditioners. Slab rock steps are early but not original. Rear entrance to basement is brick with gable roof. Sawn limestone sills and lintels. Corbelled water table at the sill line. New porch covers original datestone.

☐ continuation sheet

22. Description of Environment and Outbuildings

No. of Outbuildings

0

No. contributing

0

☐ continuation sheet

Debbie Sheals

City of Cole Camp

Winter 1998/1999

23. Prepared by

Organization

Date

**Missouri Historic Property Inventory Form**  
Missouri Department of Natural Resources Historic Preservation Program  
P.O. Box 176, Jefferson City, Missouri 65102

**36**

**Congregational Church**

**BE-98-01-36**

Field Survey #

1. Historic Name

Inventory Code #

**ca. 1913\***

26. Construction Date

27. Architect/Engineer

28. Contractor/Builder

29. History

**Early owners, from tax and other records**

1910 Church Congregation

The Congregational Church was organized in the home of Mrs. L. J. McCall. A frame church was built in 1885; it burned in 1912 and this building replaced it in 1913. This building was the Congregational Church until 1945, when the congregation voted to become affiliated with the Methodist Conference. In 1968, the Evangelical United Brethren and the First Methodist Church joined to become the United Methodist Church, a name retained yet today.

☐ continuation sheet

30. Significance

☐ continuation sheet

31. Dating information [ \* after a ca. date indicates strong evidence that the date given is nearly exact.]

☐ continuation sheet

32. Sources

Site visit, U. S. Geological Survey Topo Map-Cole Camp Quadrangle,  
Benton County Tax Records, City Map by C. P. Junge, ca. 1927, 1904 Atlas Map.  
Cole Camp Area History. (Cole Camp, 1976.) p. 115

White, Kathleen, and Kathleen Miles. The History of Benton County, MO, Vols I-III. (Clinton and Warsaw, MO: White and Miles, 1969) pp. 18,19, 73-75.

☐ continuation sheet

33. Photographs

Location of Negatives:

**Black & White: State Historic Preservation Office, Jefferson City; (573) 751-7857**

**Color: Debbie Sheals, Columbia (573) 874-3779**

Location of Historic Photograph(s)

**Debbie Sheals**

**City of Cole Camp**

**Winter 1998/1999**

23. Prepared by

Organization

Date



**Missouri Historic Property Inventory Form**  
Missouri Department of Natural Resources Historic Preservation Program  
P.O. Box 176, Jefferson City, Missouri 65102

**38**

**Lennon, A. M., House**

**BE-98-01-38**

Field Survey #

1. Historic Name

Inventory Code #

**Benton**

**Muller House**

**S 10' L1, L2, B8**

**RRA**

2. County

3. Present local name or designation

4. Block Number, Lot Number, and Subdivision

**100-block Boonville Rd.**

**Cole Camp 65325**

☐ yes ☐ n/a

5. Address

6. City and Zip Code

7. Vicinity

**Muller, Erna K. P. O. 265**

8. Owner Name and Address if different

City

State

Zip Code

9. On National Register?

☒ no ☐ yes

10. Eligible for National Register?

☒ no ☐ yes ☐ possibly

11. Part of a District

☒ no ☐ yes

12. District or MPS Potential?

☐ no ☐ yes ☒ possibly

Condition: ☒ excellent ☐ good ☐ fair ☐ poor

Level of Integrity: ☐ little changed ☐ high ☐ moderate ☒ low

Special features

13. Architectural Style

**Stone-ashlar**

15. Foundation Material(s)

**Frame**

17. Structural System

**1/1, cottage**

19. Window Types

**Hall and Parlor**

14. Vernacular Type

**Aluminum**

16. Exterior Wall Materials

**Gable**

**Asphalt**

18. Roof Type

Roof Materials

**Central Bay**

**Front**

20. Porch Type and Location

21. Describe major features; identify and date changes and alterations

**Construction Date ca.1894**

Porch is largely modern, but the porch roof may be original. Window trim is hidden by siding. Long narrow rear ell is early by not original.

☐ continuation sheet

22. Description of Environment and Outbuildings

No. of Outbuildings

**2**

No. contributing

**2**

Small shed to rear in southwest corner. Long single garage just off the northwest corner of the house. The garage sits on a sandstone foundation, has a gable roof and has been added to.

☐ continuation sheet

**Debbie Sheals**

**City of Cole Camp**

**Winter 1998/1999**

23. Prepared by

Organization

Date

**Missouri Historic Property Inventory Form**  
Missouri Department of Natural Resources Historic Preservation Program  
P.O. Box 176, Jefferson City, Missouri 65102

**38**

**Lennon, A. M., House**

**BE-98-01-38**

Field Survey #

1. Historic Name

Inventory Code #

**ca.1894**

26. Construction Date

27. Architect/Engineer

28. Contractor/Builder

29. History

This house is shown on the 1913 Sanborn map, in approximately the same form it takes today.

**Early owners, from tax and other records**

1895 A. M. Lennon

1905 Hitt Simmons

1910 S. E. More

1915 Fred Tobaben

1920 Dorman Sisters

1925-40 Anna Dorman

☐ continuation sheet

30. Significance

☐ continuation sheet

31. Dating information [ \* after a ca. date indicates strong evidence that the date given is nearly exact.]

☐ continuation sheet

32. Sources

Site visit, U. S. Geological Survey Topo Map-Cole Camp Quadrangle,  
Benton County Tax Records, City Map by C. P. Junge, ca. 1927, 1904 Atlas Map.

☐ continuation sheet

33. Photographs

Location of Negatives:

**Black & White:** State Historic Preservation Office, Jefferson City; (573) 751-7857

**Color:** Debbie Sheals, Columbia (573) 874-3779

Location of Historic Photograph(s)

**Debbie Sheals**

**City of Cole Camp**

**Winter 1998/1999**

23. Prepared by

Organization

Date





**Missouri Historic Property Inventory Form**  
Missouri Department of Natural Resources Historic Preservation Program  
P.O. Box 176, Jefferson City, Missouri 65102

<b>39</b>	<b>Berry, G. H., House</b>	<b>BE-98-01-39</b>
Field Survey #	1. Historic Name	Inventory Code #
<b>Benton</b>	<b>Kohrs House</b>	<b>E pt L1, B8 RRA</b>
2. County	3. Present local name or designation	4. Block Number, Lot Number, and Subdivision
<b>111 Boonville Rd.</b>	<b>Cole Camp 65325</b>	<input type="checkbox"/> yes <input type="checkbox"/> n/a
5. Address	6. City and Zip Code	7. Vicinity
<b>Kohrs, Rudolph &amp; Gladys P. O. Box 93</b>		
8. Owner Name and Address if different	City	State Zip Code
9. On National Register? <input checked="" type="checkbox"/> no <input type="checkbox"/> yes	Special features cross plan	
10. Eligible for National Register? <input type="checkbox"/> no <input type="checkbox"/> yes <input checked="" type="checkbox"/> possibly		
11. Part of a District <input checked="" type="checkbox"/> no <input type="checkbox"/> yes		
12. District or MPS Potential? <input type="checkbox"/> no <input type="checkbox"/> yes <input checked="" type="checkbox"/> possibly		
Condition: <input type="checkbox"/> excellent <input type="checkbox"/> good <input checked="" type="checkbox"/> fair <input type="checkbox"/> poor		
Level of Integrity: <input type="checkbox"/> little changed <input checked="" type="checkbox"/> high <input checked="" type="checkbox"/> moderate <input type="checkbox"/> low		
13. Architectural Style	<b>Crossplan</b>	
<b>Stone-ashlar, concrete</b>	14. Vernacular Type	
15. Foundation Material(s)	<b>Weatherboard</b>	
<b>Frame</b>	16. Exterior Wall Materials	
17. Structural System	<b>Gable</b>	<b>Asphalt</b>
<b>1/1, cottage</b>	18. Roof Type	Roof Materials
19. Window Types	<b>2 enclosed</b>	<b>Front</b>
	20. Porch Type and Location	
21. Describe major features; identify and date changes and alterations		<b>Construction Date <u>ca. 1899</u></b>
Windows appear original. Front porches have both been enclosed. Simple pilaster corner boards. Shed-roofed rear additions on back of house.		

☐ continuation sheet

22. Description of Environment and Outbuildings      No. of Outbuildings 1      No. contributing 1

Small single garage behind the house has vertical boards and an asphalt shingle gable roof. It is in poor condition.

☐ continuation sheet

<b>Debbie Sheals</b>	<b>City of Cole Camp</b>	<b>Winter 1998/1999</b>
23. Prepared by	Organization	Date

---

**Missouri Historic Property Inventory Form**  
Missouri Department of Natural Resources Historic Preservation Program  
P.O. Box 176, Jefferson City, Missouri 65102

---

**39**

**Berry, G. H., House**

**BE-98-01-39**

Field Survey #

1. Historic Name

Inventory Code #

**ca. 1899**

26. Construction Date

27. Architect/Engineer

28. Contractor/Builder

29. History

J. A. Sartin split this property so #40 could be built ca. 1912.

**Early owners, from tax and other records**

1900 G. H. Berry

1910 Emma Freund

1915 J. A. Sartin

1940 J. H. Boatright

☐ continuation sheet

30. Significance

☐ continuation sheet

31. Dating information [ \* after a ca. date indicates strong evidence that the date given is nearly exact.]

☐ continuation sheet

32. Sources

Site visit, U. S. Geological Survey Topo Map-Cole Camp Quadrangle,  
Benton County Tax Records, City Map by C. P. Junge, ca. 1927, 1904 Atlas Map.

☐ continuation sheet

33. Photographs

Location of Negatives:

Black & White: State Historic Preservation Office, Jefferson City; (573) 751-7857

Color: Debbie Sheals, Columbia (573) 874-3779

Location of Historic Photograph(s)

---

**Debbie Sheals**

**City of Cole Camp**

**Winter 1998/1999**

23. Prepared by

Organization

Date



**Missouri Historic Property Inventory Form**  
Missouri Department of Natural Resources Historic Preservation Program  
P.O. Box 176, Jefferson City, Missouri 65102

<b>121</b>	<b>Bockelman, Peter, Farmstead</b>	<b>BE-98-01-121</b>
Field Survey #	1. Historic Name	Inventory Code #
<b>Benton</b>	<b>Meyer House</b>	<b>Pt SESE, E Hwy J</b>
2. County	3. Present local name or designation	4. Block Number, Lot Number, and Subdivision
<b>308 N. Boonville Road</b>	<b>Cole Camp 65325</b>	<input type="checkbox"/> yes <input checked="" type="checkbox"/> n/a
5. Address	6. City and Zip Code	7. Vicinity
<b>Carie Meyer, c/o Marie Meyer Rt. 3 Box 63 CC</b>		
8. Owner Name and Address if different	City	State Zip Code
9. On National Register? <input checked="" type="checkbox"/> no <input type="checkbox"/> yes	Special features Two front doors  Staggered shake gable	
10. Eligible for National Register? <input type="checkbox"/> no <input checked="" type="checkbox"/> yes <input type="checkbox"/> possibly		
11. Part of a District <input checked="" type="checkbox"/> no <input type="checkbox"/> yes		
12. District or MPS Potential? <input type="checkbox"/> no <input checked="" type="checkbox"/> yes <input type="checkbox"/> possibly		
Condition: <input type="checkbox"/> excellent <input checked="" type="checkbox"/> good <input type="checkbox"/> fair <input type="checkbox"/> poor		
Level of Integrity: <input checked="" type="checkbox"/> little changed <input type="checkbox"/> high <input type="checkbox"/> moderate <input type="checkbox"/> low		
<b>Queen Anne</b>	<b>Crossplan</b>	
13. Architectural Style	14. Vernacular Type	
<b>Stone</b>	<b>Weatherboard</b>	
15. Foundation Material(s)	16. Exterior Wall Materials	
<b>Frame</b>	<b>Gable</b>	<b>Asphalt</b>
17. Structural System	18. Roof Type	Roof Materials
<b>1/1</b>	<b>Other Bay</b>	<b>Front</b>
19. Window Types	20. Porch Type and Location	
21. Describe major features; identify and date changes and alterations		<b>Construction Date <u>ca. 1890</u></b>
Rear stoop. Cottage windows. Etched glass in front door - urn and flowers. Scalloped trim at window lintel pieces. Much original material remains. Gable ends have staggered square shakes with fishscale accents at the bottom and top. Small low addition on north and larger one to rear. One front door enclosed with weatherboards early on		

☐ continuation sheet

22. Description of Environment and Outbuildings	No. of Outbuildings <b>5</b>	No. contributing <b>5</b>
1920's or 30's garage has octagonal asphalt shingles on walls, a gable roof and 2/2 windows. Large workshop has 4/4 windows, a gable roof and octagonal asphalt shingled walls. Frame shed has a tin gable roof and weatherboards like the house. Pyramidal roofed outbuilding with narrow weatherboards may have been a smokehouse. Small frame shed in poor condition behind workshop.		
		<input type="checkbox"/> continuation sheet

<b>Debbie Sheals</b>	<b>City of Cole Camp</b>	<b>Winter 1998/1999</b>
23. Prepared by	Organization	Date

**Missouri Historic Property Inventory Form**  
Missouri Department of Natural Resources Historic Preservation Program  
P.O. Box 176, Jefferson City, Missouri 65102

**121**

**Bockelman, Peter, Farmstead**

**BE-98-01-121**

Field Survey #

1. Historic Name

Inventory Code #

**ca. 1890**

26. Construction Date

27. Architect/Engineer

28. Contractor/Builder

29. History

Other early owners may include a Mrs. Tonoff, and, after  
O. Behrens, Elmer and Marie Meyer.

**Early owners, from tax and other records**

1904 Peter Bockelman

ca. 1927 O. Behrens

☐ continuation sheet

30. Significance

A highly intact group of buildings, worthy of more intensive study.

☐ continuation sheet

31. Dating information [ \* after a ca. date indicates strong evidence that the date given is nearly exact.]

Tax records not readily available. This house may be the Peter Bockelman residence shown on the 1904 Atlas map, and construction details point to a late 19th century construction date.

☐ continuation sheet

32. Sources

Site visit, U. S. Geological Survey Topo Map-Cole Camp Quadrangle

Benton County Tax Records, City Map by C. P. Junge, ca. 1927, 1904 Atlas Map.

E. L. Eickhoff

☐ continuation sheet

33. Photographs

Location of Negatives:

Black & White: State Historic Preservation Office, Jefferson City; (573) 751-7857

Color: Debbie Sheals, Columbia (573) 874-3779

Location of Historic Photograph(s)

**Debbie Sheals**

**City of Cole Camp**

**Winter 1998/1999**

23. Prepared by

Organization

Date

## Missouri Historic Property Inventory Form

Missouri Department of Natural Resources Historic Preservation Program

P.O. Box 176, Jefferson City, Missouri 65102

121

Bockelman, Peter, Farmstead

BE-98-01- 01

Field Survey #

1. Historic Name

Inventory Code #

308 N. Boonville Road

Cole Camp

n/a

5. Address


6. City

7. Vicinity


Continuation Sheet

Site Plan.

NOT TO SCALE

 SHED


SHOP

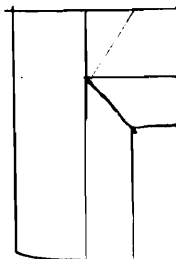


SHED

• PUMP



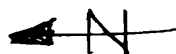
GARAGE



HOUSE



FENCE



BOONVILLE RD.

Debbie Sheals

City of Cole Camp

Winter 1998-99

23. Prepared by

Organization

Date











**Missouri Historic Property Inventory Form**  
Missouri Department of Natural Resources Historic Preservation Program  
P.O. Box 176, Jefferson City, Missouri 65102

**123**

**Eickhoff Barn**

**BE-98-01-123**

Field Survey #	1. Historic Name	Inventory Code #
Benton	Eickhoff Barn	EA
2. County	3. Present local name or designation	4. Block Number, Lot Number, and Subdivision
400 block N Boonville Road		L 9-16, B19
5. Address	6. City and Zip Code	7. Vicinity
Eickhoff, Edward L. & Betty	Cole Camp 65325	<input type="checkbox"/> yes <input type="checkbox"/> n/a
8. Owner Name and Address if different	City	State Zip Code
9. On National Register?	<input checked="" type="checkbox"/> no <input type="checkbox"/> yes	Special features
10. Eligible for National Register?	<input type="checkbox"/> no <input type="checkbox"/> yes <input checked="" type="checkbox"/> possibly	
11. Part of a District	<input checked="" type="checkbox"/> no <input type="checkbox"/> yes	
12. District or MPS Potential?	<input type="checkbox"/> no <input checked="" type="checkbox"/> yes <input type="checkbox"/> possibly	
Condition:	<input type="checkbox"/> excellent <input checked="" type="checkbox"/> good <input type="checkbox"/> fair <input type="checkbox"/> poor	
Level of Integrity:	<input type="checkbox"/> little changed <input checked="" type="checkbox"/> high <input type="checkbox"/> moderate <input type="checkbox"/> low	
13. Architectural Style	14. Vernacular Type	
No Style	Transverse Crib	
15. Foundation Material(s)	16. Exterior Wall Materials	
Not Visible	Vertical Boards	
17. Structural System	18. Roof Type Roof Materials	
Frame	Gable Tin	
19. Window Types	20. Porch Type and Location	
none		
21. Describe major features; identify and date changes and alterations		
Gable entry barn with wagon bays and two flat roofed open side additions. Bay doors low in upper part of gable ends. Lightning rods with globes.		
Construction Date <b>ca. 1930</b>		

☐ continuation sheet

22. Description of Environment and Outbuildings      No. of Outbuildings 0      No. contributing 0

    . This barn is associated with survey property # 122

☐ continuation sheet

Debbie Sheals	City of Cole Camp	Winter 1998/1999
23. Prepared by	Organization	Date

**Missouri Historic Property Inventory Form**  
Missouri Department of Natural Resources Historic Preservation Program  
P.O. Box 176, Jefferson City, Missouri 65102

**123**

**Eickhoff Barn**

**BE-98-01-123**

Field Survey #

1. Historic Name

Inventory Code #

**ca. 1930**

26. Construction Date

27. Architect/Engineer

28. Contractor/Builder

29. History

**Early owners, from tax and other records**

1915 Henry Eickhoff

This is one of two large barns owned by Eickhoff during the period of significance. One has since been torn down. This barn replaced one that burned around 1926.

☐ continuation sheet

30. Significance

☐ continuation sheet

31. Dating information [ \* after a ca. date indicates strong evidence that the date given is nearly exact.]

☐ continuation sheet

32. Sources

Site visit, U. S. Geological Survey Topo Map-Cole Camp Quadrangle,  
Benton County Tax Records, City Map by C. P. Junge, ca. 1927, 1904 Atlas Map.  
E. L. Eickhoff

☐ continuation sheet

33. Photographs

Location of Negatives:

Black & White: State Historic Preservation Office, Jefferson City; (573) 751-7857  
Color: Debbie Sheals, Columbia (573) 874-3779

Location of Historic Photograph(s)

**Debbie Sheals**

**City of Cole Camp**

**Winter 1998/1999**

23. Prepared by

Organization

Date



**Missouri Historic Property Inventory Form**  
Missouri Department of Natural Resources Historic Preservation Program  
P.O. Box 176, Jefferson City, Missouri 65102

<b>122</b>	<b>Eickhoff, Henry, House</b>	<b>BE-98-01-122</b>
Field Survey #	1. Historic Name	Inventory Code #
<b>Benton</b>	<b>Eickhoff House</b>	<b>All B1 EA</b>
2. County	3. Present local name or designation	4. Block Number, Lot Number, and Subdivision
<b>400 N. Boonville Road</b>	<b>Cole Camp 65325</b>	<input type="checkbox"/> yes <input checked="" type="checkbox"/> n/a
5. Address	6. City and Zip Code	7. Vicinity
<b>Eickhoff, Edward L. and Betty P. O. Box 189 Cole Camp</b>		
8. Owner Name and Address if different	City	State Zip Code
9. On National Register? <input checked="" type="checkbox"/> no <input type="checkbox"/> yes		Special features
10. Eligible for National Register? <input type="checkbox"/> no <input checked="" type="checkbox"/> yes <input type="checkbox"/> possibly		
11. Part of a District <input checked="" type="checkbox"/> no <input type="checkbox"/> yes		
12. District or MPS Potential? <input type="checkbox"/> no <input checked="" type="checkbox"/> yes <input type="checkbox"/> possibly		
Condition: <input type="checkbox"/> excellent <input checked="" type="checkbox"/> good <input type="checkbox"/> fair <input type="checkbox"/> poor		
Level of Integrity: <input type="checkbox"/> little changed <input checked="" type="checkbox"/> high <input type="checkbox"/> moderate <input type="checkbox"/> low		
<b>Late Victorian</b>	<b>I-house, Saltbox</b>	
13. Architectural Style	14. Vernacular Type	
<b>Concrete over stone</b>	<b>Weatherboard</b>	
15. Foundation Material(s)	16. Exterior Wall Materials	
<b>Frame</b>	<b>Gable Asphalt</b>	
17. Structural System	18. Roof Type Roof Materials	
<b>1/1, 2/2</b>	<b>Full Front, Open Side</b>	
19. Window Types	20. Porch Type and Location	

21. Describe major features; identify and date changes and alterations **Construction Date** ca. 1903  
Porch similar to those survey properties #96 and #97, and probably dates to the 1920s or so.  
Concrete lattice at ground level. Simple pilaster corner boards. Triple front dormers. One story polygonal bay on south. Saltbox roof on south side, standard I-house gable on north end. The one story rear ell is probably the original house, and may date to the mid-1800s.

☐ continuation sheet

22. Description of Environment and Outbuildings	No. of Outbuildings <u>1</u>	No. contributing <u>0</u>
---	------------------------------	---------------------------

Small tin shed to northeast may be less than 50 years old. Trees in front and side yard were planted in two regular rows to form a grid pattern on tow sides of the house.

☐ continuation sheet

<b>Debbie Sheals</b>	<b>City of Cole Camp</b>	<b>Winter 1998/1999</b>
23. Prepared by	Organization	Date

**Missouri Historic Property Inventory Form**  
Missouri Department of Natural Resources Historic Preservation Program  
P.O. Box 176, Jefferson City, Missouri 65102

**122**

**Eickhoff, Henry, House**

**BE-98-01-122**

Field Survey #

1. Historic Name

Inventory Code #

**ca. 1903**

26. Construction Date

27. Architect/Engineer

28. Contractor/Builder

29. History

**Early owners, from tax and other records**

ca. 1866 Mr. Johnson

1915 on, Henry Eickhoff

The original part of this house may be one of the oldest of the survey properties. A 1930s description of Cole Camp as it appeared in 1860 noted that as the author came into town with her family they "passed the home of a Mrs. Johnson and her family, who lived where Henry Eickhoff now resides." The house probably took its present form in the late 1800s or early 1900s, under H. Eickhoff's ownership. Eickhoff owned survey property #181, in the southern part of town, until around

☒ continuation sheet

30. Significance

A highly intact , and relatively old, house which gains further significance for its long association with one of Cole Camp's more prominent citizens.

☐ continuation sheet

31. Dating information [ \* after a ca. date indicates strong evidence that the date given is nearly exact.]

☐ continuation sheet

32. Sources

Site visit, U. S. Geological Survey Topo Map-Cole Camp Quadrangle,  
Benton County Tax Records, City Map by C. P. Junge, ca. 1927, 1904 Atlas Map.  
Cole Camp Area History. (Cole Camp, 1976.)

Viola Huse Moore, "Cole Camp in 1866" from the Benton County Enterprise, 1933.

☐ continuation sheet

33. Photographs

Location of Negatives:

Black & White: State Historic Preservation Office, Jefferson City; (573) 751-7857

Color: Debbie Sheals, Columbia (573) 874-3779

Location of Historic Photograph(s)

**Debbie Sheals**

**City of Cole Camp**

**Winter 1998/1999**

23. Prepared by

Organization

Date



# Missouri Historic Property Inventory Form

Missouri Department of Natural Resources Historic Preservation Program

P.O. Box 176, Jefferson City, Missouri 65102

<b>122</b>	<b>Eickhoff, Henry, House</b>		<b>BE-98-01- 124</b>
Field Survey #	1. Historic Name		Inventory Code #
400 N. Boonville Road	Cole Camp	n/a	
5. Address	6. City	7. Vicinity	

Continuation Sheet

History, cont.

1896. He may have moved here when he sold that house.

Henry Eickhoff was one of Cole Camp's ealiest and most enduring businessmen. He started a woodworking business in the old part of town around the mid-1870s, and moved it to Maple Street with the coming of the railroad. (Survey properties #54 and #55.) He owned several other survey properties over the years, and also platted this subdivision.

Debbie Sheals

City of Cole Camp

Winter 1998-99

23. Prepared by

Organization

Date

left to Right—Mr. Boeschen, Fred Brandt, Willis  
 Eickhoff, William Beckman, "Fluttin" Harms,  
 o a Stadtherr, A. G. Eickhoff.  
 J. Eickhoff, Al Biddle, Frank Smasal, E. L. Eick-  
 ieffer, W. J. Eickhoff.

ganization re-  
 throughout the

r 5, 1933 the  
 and celebrated  
 anniversary. At  
 on Mr. Eickhoff  
 solo.

six years Mr.  
 a member and  
 e Cole Camp  
 the only chart-

## REBUILT

shoes is our  
 We rebuild  
 new—using  
 leather.

## oe Shop

— Missouri

er member of the band pres-  
 ent at the Band Festival in  
 1933. Mr. Eickhoff was born #122



HENRY EICKHOFF

east of Cole Camp July 16,  
 1851. He died June 9, 1939.

*Enid Maria Booklet*





1-019

**Missouri Historic Property Inventory Form**  
Missouri Department of Natural Resources Historic Preservation Program  
P.O. Box 176, Jefferson City, Missouri 65102

**135**

**Kroenke, John, House**

**BE-98-01-135**

Field Survey #

1. Historic Name

Inventory Code #

**Benton**

**Farrington House**

**N Fred Of Locust & Second**

2. County

3. Present local name or designation

4. Block Number, Lot Number, and Subdivision

**100 Boonville Rd.**

**Cole Camp 65325**

☐ yes ☒ n/a

5. Address

6. City and Zip Code

7. Vicinity

**Farrington, Robert and Sharon P. O. Box 56, Cole Camp**

8. Owner Name and Address if different

City

State

Zip Code

9. On National Register?

☒ no ☐ yes

10. Eligible for National Register?

☐ no ☒ yes ☐ possibly

11. Part of a District

☒ no ☐ yes

12. District or MPS Potential?

☐ no ☒ yes ☐ possibly

Condition:

☒ excellent ☐ good ☐ fair ☐ poor

Level of Integrity:

☒ little changed ☐ high ☐ moderate ☐ low

Special features

**Craftsman**

**Bungalow/Bungaloid**

13. Architectural Style

14. Vernacular Type

**Concrete**

**Brick**

15. Foundation Material(s)

16. Exterior Wall Materials

**Frame**

**Gable**

**Asphalt**

17. Structural System

18. Roof Type

Roof Materials

**1/1**

**Full**

**Front**

19. Window Types

20. Porch Type and Location

21. Describe major features; identify and date changes and alterations

**Construction Date ca. 1925**

House is very much intact. Hexagonal asphalt shingles in gable ends and dormer walls. Soffits are bead board.

☐ continuation sheet

22. Description of Environment and Outbuildings

No. of Outbuildings

**1**

No. contributing

**0**

Two car gable-roofed garage is probably less than twenty years old.

☐ continuation sheet

**Debbie Sheals**

**City of Cole Camp**

**Winter 1998/1999**

23. Prepared by

Organization

Date

**Missouri Historic Property Inventory Form**  
Missouri Department of Natural Resources Historic Preservation Program  
P.O. Box 176, Jefferson City, Missouri 65102

**135**

**Kroenke, John, House**

**BE-98-01-135**

Field Survey #

1. Historic Name

Inventory Code #

**ca. 1925**

**Kroenke, John**

26. Construction Date

27. Architect/Engineer

28. Contractor/Builder

29. History

**Early owners, from tax and other records**

ca. 1927 J. H. Kroenke

The house due south of this one was moved so that this house could be built on the corner lot. They two houses shared a single parcel of land as of the publication of a ca. 1927 city map.

☐ continuation sheet

30. Significance

This is the only brick bungalow in the survey group, and one of the most intact bungalows in town.

☐ continuation sheet

31. Dating information [ \* after a ca. date indicates strong evidence that the date given is nearly exact.]

☐ continuation sheet

32. Sources

Site visit, U. S. Geological Survey Topo Map-Cole Camp Quadrangle,  
Benton County Tax Records, City Map by C. P. Junge, ca. 1927, 1904 Atlas Map.  
Stellings

☐ continuation sheet

33. Photographs

Location of Negatives:

**Black & White:** State Historic Preservation Office, Jefferson City, (573) 751-7857  
**Color:** Debbie Sheals, Columbia (573) 874-3779

Location of Historic Photograph(s)

**Debbie Sheals**

**City of Cole Camp**

**Winter 1998/1999**

23. Prepared by

Organization

Date



**Missouri Historic Property Inventory Form**  
Missouri Department of Natural Resources Historic Preservation Program  
P.O. Box 176, Jefferson City, Missouri 65102

**134**

**Sands, Dr. M. L., House**

**BE-98-01-134**

Field Survey #

1. Historic Name

Inventory Code #

**Benton**

**Stelling House**

**pt. Fred off Locust & 2nd**

2. County

3. Present local name or designation

4. Block Number, Lot Number, and Subdivision

**102 Boonville Rd.**

**Cole Camp 65325**

☐ yes ☒ n/a

5. Address

6. City and Zip Code

7. Vicinity

**Stelling, Leon, & Dianne**

8. Owner Name and Address if different

City

State

Zip Code

9. On National Register?

☒ no ☐ yes

10. Eligible for National Register?

☐ no ☐ yes ☒ possibly

11. Part of a District

☒ no ☐ yes

12. District or MPS Potential?

☐ no ☒ yes ☐ possibly

Condition:

☒ excellent ☐ good ☐ fair ☐ poor

Level of Integrity:

☐ little changed ☒ high ☒ moderate ☐ low

Special features

**Eickoff Woodwork**

**moved**

**Italianate**

13. Architectural Style

14. Vernacular Type

**Concrete**

**Weatherboard**

15. Foundation Material(s)

16. Exterior Wall Materials

**Frame**

**Hipped**

**Asphalt**

17. Structural System

18. Roof Type

Roof Materials

**1/1**

**Three Quarter**

**Front**

19. Window Types

20. Porch Type and Location

21. Describe major features; identify and date changes and alterations

**Construction Date ca. 1880**

Porch is not original - 1920's or later. Eave trim and modillions are original and elaborate, with pendants on the scrolled roof brackets and molded panels along the cornice. The house did have one front door and flanking windows. Rear addition dates to late 1960's or early 1970's.

☐ continuation sheet

22. Description of Environment and Outbuildings

No. of Outbuildings

**1**

No. contributing

**1**

Small frame garage has a gabled roof and weatherboards and probably dates to 1930's.

☐ continuation sheet

**Debbie Sheals**

**City of Cole Camp**

**Winter 1998/1999**

23. Prepared by

Organization

Date



**Missouri Historic Property Inventory Form**  
Missouri Department of Natural Resources Historic Preservation Program  
P.O. Box 176, Jefferson City, Missouri 65102

**134**

**Sands, Dr. M. L., House**

**BE-98-01-134**

Field Survey #

1. Historic Name

Inventory Code #

**ca. 1880**

**Kroenke, John**

26. Construction Date

27. Architect/Engineer

28. Contractor/Builder

29. History

**Early owners, from tax and other records**

ca. 1896 Dr. Dick

1897 or later, Dr. M. L. Sands

ca. 1927 J. H. Kroenke

This house was moved ca. 1925 to allow for construction of the house just north of it. (#135) Henry Eickhoff made the balustrade for the stairway.

The Cole Camp Courier mentioned in 1897 that Dr. Sands and family were moving into Dr. Dick's former residence, and the 1904 atlas shows this as belonging to M. L. Sands. A 1901 "Illustrated Review" of Benton county includes a photo of this house as well.

Dr. Maurice Dick was a physician who opened a drug store in #71 around 1899.

☐ continuation sheet

30. Significance

One of the earliest styled buildings in the survey group, with a good deal of original fabric.

☐ continuation sheet

31. Dating information [ \* after a ca. date indicates strong evidence that the date given is nearly exact.]

Early tax information not available. Date is based upon style, as well as a 1901 photo which shows the house surrounded by mature landscaping.

☐ continuation sheet

32. Sources

Site visit, U. S. Geological Survey Topo Map-Cole Camp Quadrangle,  
Benton County Tax Records, City Map by C. P. Junge, ca. 1927, 1904 Atlas Map.

P. H. Coney, "Illustrated Review: Benton County, Missouri." Topeka, KS: Ed. Moore Printers, 1901, p. 3.

☐ continuation sheet

33. Photographs

Location of Negatives:

Black & White: State Historic Preservation Office, Jefferson City; (573) 751-7857

Color: Debbie Sheals, Columbia (573) 874-3779

Location of Historic Photograph(s)

**Debbie Sheals**

**City of Cole Camp**

**Winter 1998/1999**

23. Prepared by


Organization

Date

e was important


several furnaces  
y Bashear's field,  
otless constructed  
s then prospect-  
which they may  
st Missouri used  
ad.

ounty was by a  
enchman named



#### MISSOURI.

ost at an Indian  
Ezekiel Williams  
e first Caucasian  
came in the fall  
place, and soon  
ms farm, in the  
e Camp. He was  
in their expedi-  
. In the fall of  
e River and es-



offered every possible encouragement to borrowers, and the ease with which money could be obtained to pay for land at the western offices, caused vast sums to be invested in this way. The wildest excitement in land speculation ever known in the history of the country sprang up and raged until President Jackson issued his famous specie circular in 1836, requiring lands to be paid for in coin. Then the bills of the "wild cat" banks were sent in for redemption, the banks went down, and the crash of 1837 came, precipitating financial ruin and depression from which the country did not recover for a number of years.

During this fever of land speculation the first great tide of immigration settled in Missouri. Nearly all those who came prior to 1840 located along the creeks in the timber. About 1840 the settlers began to locate on the prairies near the timber, for reasons given elsewhere. No farms were opened any distance from the timber until 1855 or '56, when land speculation again sprang up.

The act creating Benton County bears date January 3rd, 1835. The first commission appointed to locate the county seat having failed, a second commission was appointed by the legislature in 1837. Fristoe was already a town and its rival was New Town, Log Town, Bristoe, or Osage. Both were small trading places and very ambitious to secure the coveted prize. Their respective claims were so evenly balanced that both were rejected and the commissioners selected the place where Warsaw now stands. The rivals then petitioned to locate the county seat half



RESIDENCE OF DR. L. M. SANDS, COLE CAMP, MO.

way between them, but County Clerk Thomas Page induced enough signers to withdraw from the petition to kill it. An appeal was taken to the court but it was

1901 COUNTY REVIEW

#134



# Missouri Historic Property Inventory Form

Missouri Department of Natural Resources Historic Preservation Program  
P.O. Box 176, Jefferson City, Missouri 65102

84

Demand, L. A., House

BE-98-01-84

Field Survey #

1. Historic Name

Inventory Code #

Benton

Mueller House

L10, B14

RRA

2. County

3. Present local name or designation

4. Block Number, Lot Number, and Subdivision

105 S. Boonville Rd.

Cole Camp 65325

☐ yes ☒ n/a

5. Address

6. City and Zip Code

7. Vicinity

Mueller, Otto & Laura

8. Owner Name and Address if different:

City

State

Zip Code

9. On National Register?

☒ no ☐ yes

10. Eligible for National Register?

☐ no ☐ yes ☒ possibly

11. Part of a District

☒ no ☐ yes

12. District or MPS Potential?

☐ no ☐ yes ☒ possibly

Condition: ☒ excellent ☐ good ☐ fair ☐ poor

Level of Integrity: ☐ little changed ☐ high ☒ moderate ☐ low

Special features

Craftsman

13. Architectural Style

Bungalow/Bungaloid

14. Vernacular Type

Concrete

15. Foundation Material(s)

Vinyl

16. Exterior Wall Materials

Frame

17. Structural System

Gable

Asphalt

18. Roof Type

Roof Materials

1/1

19. Window Types

Full Recessed - 1 story

Front

20. Porch Type and Location

21. Describe major features; identify and date changes and alterations

Construction Date ca. 1929 \*

New siding, soffit liners and shutters. Porch end posts intact - rock faced concrete block.

Columns may be later addition, all piers original. Window trim covered. Large side dormer. The walls were originally covered with asbestos shingles, probably like survey property #19.

☐ continuation sheet

22. Description of Environment and Outbuildings

No. of Outbuildings

1

No. contributing

0

Large 2 car garage and shop with new siding and early windows.

☐ continuation sheet

Debbie Sheals

City of Cole Camp

Winter 1998/1999

23. Prepared by

Organization

Date

**Missouri Historic Property Inventory Form**  
Missouri Department of Natural Resources Historic Preservation Program  
P.O. Box 176, Jefferson City, Missouri 65102

**84**

**Demand, L. A., House**

**BE-98-01-84**

Field Survey #

1. Historic Name

Inventory Code #

**ca. 1929 \***

26. Construction Date

27. Architect/Engineer

28. Contractor/Builder

29. History

**Early owners, from tax and other records**

1930 L. A. Demand

L. A. Demand was the longtime proprietor of a Drug Store on Main Street , #71. He probably built this house to be close to the shop, which is less than a block away.

30. Significance

☐ continuation sheet

31. Dating information [ \* after a ca. date indicates strong evidence that the date given is nearly exact.]

☐ continuation sheet

☐ continuation sheet

32. Sources

Site visit, U. S. Geological Survey Topo Map-Cole Camp Quadrangle  
Benton County Tax Records, City Map by C. P. Junge, ca. 1927, 1904 Atlas Map.

33. Photographs

☐ continuation sheet

Location of Negatives:

Black & White: State Historic Preservation Office, Jefferson City; (573) 751-7857

Color: Debbie Sheals, Columbia (573) 874-3779

Location of Historic Photograph(s)

**Debbie Sheals**

**City of Cole Camp**

**Winter 1998/1999**

23. Prepared by

Organization

Date





# Missouri Historic Property Inventory Form

Missouri Department of Natural Resources Historic Preservation Program  
P.O. Box 176, Jefferson City, Missouri 65102

**133**

**Schwald, D. , House**

**BE-98-01-133**

Field Survey #

1. Historic Name

Inventory Code #

**Benton**

**Moellman House**

**Tract N of L5, L6, B1**

**GSK**

2. County

3. Present local name or designation

4. Block Number, Lot Number, and Subdivision

**106 Boonville Rd.**

**Cole Camp 65325**

☐ yes ☒ n/a

5. Address

6. City and Zip Code

7. Vicinity

**Moellman, Larry & Connie 106 S. Boonville Rd.**

**Cole Camp**

8. Owner Name and Address if different

City

State

Zip Code

9. On National Register?

☒ no ☐ yes

10. Eligible for National Register?

☐ no ☐ yes ☒ possibly

11. Part of a District

☒ no ☐ yes

12. District or MPS Potential?

☐ no ☒ yes ☐ possibly

Condition:

☐ excellent ☒ good ☐ fair ☐ poor

Level of Integrity:

☐ little changed ☒ high ☒ moderate ☐ low

Special features

**Two front doors**

**Queen Anne**

13. Architectural Style

**Stone-ashlar**

15. Foundation Material(s)

**Frame**

17. Structural System

**1/1**

19. Window Types

14. Vernacular Type

**Vinyl**

16. Exterior Wall Materials

**Hipped**

**Asphalt**

18. Roof Type

Roof Materials

**Wrap-Around**

**Front**

20. Porch Type and Location

21. Describe major features; identify and date changes and alterations

**Construction Date ca. 1903**

Paired front doors under a single lintel piece are early or original. Front porch is largely intact. There is another doorway on the side part of the porch. Vinyl represents a big change; it covers window trim except on rear porch, which has no siding. Chamfered posts on rear porch; turned posts on front porch. Fishscales and arched window on front cross gable. Sunburst in front porch gable.

☐ continuation sheet

22. Description of Environment and Outbuildings

No. of Outbuildings

**1**

No. contributing

**0**

**Large modern gambrel roofed garage with plywood siding.**

☐ continuation sheet

**Debbie Sheals**

**City of Cole Camp**

**Winter 1998/1999**

23. Prepared by

Organization

Date



**Missouri Historic Property Inventory Form**  
Missouri Department of Natural Resources Historic Preservation Program  
P.O. Box 176, Jefferson City, Missouri 65102

**133**

**Schwald, D. , House**

**BE-98-01-133**

Field Survey #

1. Historic Name

Inventory Code #

**ca. 1903**

26. Construction Date

27. Architect/Engineer

28. Contractor/Builder

29. History

This house may have been built many years before 1903; the foundation and back porch look older.

**Early owners, from tax and other records**

1904 D. (or O) Schwald

ca. 1927 L. Gerkhen

☐ continuation sheet

30. Significance

☐ continuation sheet

31. Dating information [ \* after a ca. date indicates strong evidence that the date given is nearly exact.]

Tax records are vague, the construction date is based upon its appearance on the 1904 atlas.

☐ continuation sheet

32. Sources

Site visit, U. S. Geological Survey Topo Map-Cole Camp Quadrangle,  
Benton County Tax Records, City Map by C. P. Junge, ca. 1927, 1904 Atlas Map.

☐ continuation sheet

33. Photographs

Location of Negatives:

Black & White: State Historic Preservation Office, Jefferson City; (573) 751-7857

Color: Debbie Sheals, Columbia (573) 874-3779

Location of Historic Photograph(s)

**Debbie Sheals**

**City of Cole Camp**

**Winter 1998/1999**

23. Prepared by

Organization

Date



**Missouri Historic Property Inventory Form**  
Missouri Department of Natural Resources Historic Preservation Program  
P.O. Box 176, Jefferson City, Missouri 65102

<b>83</b>	<b>Taylor, L. A., House</b>	<b>BE-98-01-83</b>
Field Survey #	1. Historic Name	Inventory Code #
<b>Benton</b>	<b>Fox House</b>	<b>L8, 9, pt L6, B14</b>
2. County	3. Present local name or designation	4. Block Number, Lot Number, and Subdivision
<b>107 South Boonville Road</b>	<b>Cole Camp 65325</b>	<input type="checkbox"/> yes <input checked="" type="checkbox"/> n/a
5. Address	6. City and Zip Code	7. Vicinity
<b>Fox, Carl and Ranella P.O. Box 37 Cole Camp</b>		
8. Owner Name and Address if different	City	State Zip Code
9. On National Register? <input checked="" type="checkbox"/> no <input type="checkbox"/> yes	Special features	
10. Eligible for National Register? <input checked="" type="checkbox"/> no <input type="checkbox"/> yes <input type="checkbox"/> possibly		
11. Part of a District <input checked="" type="checkbox"/> no <input type="checkbox"/> yes		
12. District or MPS Potential? <input type="checkbox"/> no <input type="checkbox"/> yes <input checked="" type="checkbox"/> possibly		
Condition: <input checked="" type="checkbox"/> excellent <input type="checkbox"/> good <input type="checkbox"/> fair <input type="checkbox"/> poor		
Level of Integrity: <input type="checkbox"/> little changed <input type="checkbox"/> high <input checked="" type="checkbox"/> moderate <input checked="" type="checkbox"/> low		
<b>Late Victorian</b>	<b>Gabled Ell</b>	
13. Architectural Style	14. Vernacular Type	
<b>Concrete</b>	<b>Vinyl</b>	
15. Foundation Material(s)	16. Exterior Wall Materials	
<b>Frame</b>	<b>Hipped w/cross gable</b>	<b>Asphalt</b>
17. Structural System	18. Roof Type	Roof Materials
<b>1/1</b>	<b>Enclosed</b>	<b>Front</b>
19. Window Types	20. Porch Type and Location	
21. Describe major features; identify and date changes and alterations		<b>Construction Date</b> <b>ca. 1914</b>
Large new or newly redone front porch. Bay window with cut away corners on north wall. Some window trim remains.		

☐ continuation sheet

22. Description of Environment and Outbuildings      No. of Outbuildings 2      No. contributing 1

Large 3 car garage and shop with vertical board walls and hip roof. L-plan. [nc]  
Small frame garage on alley to west, with vertical board walls and a hip roof. [c]

☐ continuation sheet

<b>Debbie Sheals</b>	<b>City of Cole Camp</b>	<b>Winter 1998/1999</b>
23. Prepared by	Organization	Date

**Missouri Historic Property Inventory Form**  
Missouri Department of Natural Resources Historic Preservation Program  
P.O. Box 176, Jefferson City, Missouri 65102

**83**

**Taylor, L. A., House**

**BE-98-01-83**

Field Survey #

1. Historic Name

Inventory Code #

**ca. 1914**

26. Construction Date

27. Architect/Engineer

28. Contractor/Builder

29. History

**Early owners, from tax and other records**

1915-1946 or later- L. A. Taylor

Dr. L. A. Taylor and Dr. L. A. Taylor, Jr. were both dentists in Cole Camp. The Sr. Dr. Taylor had an office in the second floor of the Peoples Bank Building, #49, for many years. His son practiced briefly with him at that location.

☐ continuation sheet

30. Significance

☐ continuation sheet

31. Dating information [ \* after a ca. date indicates strong evidence that the date given is nearly exact.]

☐ continuation sheet

32. Sources

Site visit, U. S. Geological Survey Topo Map-Cole Camp Quadrangle,  
Benton County Tax Records, City Map by C. P. Junge, ca. 1927, 1904 Atlas Map.

☐ continuation sheet

33. Photographs

Location of Negatives:

**Black & White:** State Historic Preservation Office, Jefferson City; (573) 751-7857

**Color:** Debbie Sheals, Columbia (573) 874-3779

Location of Historic Photograph(s)

**Debbie Sheals**

**City of Cole Camp**

**Winter 1998/1999**

23. Prepared by

Organization

Date





**Missouri Historic Property Inventory Form**  
Missouri Department of Natural Resources Historic Preservation Program  
P.O. Box 176, Jefferson City, Missouri 65102

**132**

**Balke, C. M., House**

**BE-98-01-132**

Field Survey #

1. Historic Name

Inventory Code #

**Benton**

**Phiffer House**

**L5, L6 except N 12', B1**

**GSK**

2. County

3. Present local name or designation

4. Block Number, Lot Number, and Subdivision

**108 Boonville Rd.**

**Cole Camp 65325**

☐ yes ☒ n/a

5. Address

6. City and Zip Code

7. Vicinity

**Phiffer, Michael & Wanda Kay 206 18th Ave N. Greenwood, MO 64034**

8. Owner Name and Address if different

City

State

Zip Code

9. On National Register?

☒ no ☐ yes

10. Eligible for National Register?

☐ no ☐ yes ☒ possibly

11. Part of a District

☒ no ☐ yes

12. District or MPS Potential?

☐ no ☒ yes ☐ possibly

Condition: ☐ excellent ☒ good ☐ fair ☐ poor

Level of Integrity: ☐ little changed ☒ high ☒ moderate ☐ low

Special features

2 porches

**Craftsman**

13. Architectural Style

**Bungalow/Bungalowoid**

14. Vernacular Type

**Concrete**

15. Foundation Material(s)

**Aluminum**

16. Exterior Wall Materials

**Frame**

17. Structural System

**Gable**

**Asphalt**

18. Roof Type

Roof Materials

**1/1**

19. Window Types

**Full, Recessed**

**Front**

20. Porch Type and Location

21. Describe major features; identify and date changes and alterations

**Construction Date ca. 1924**

Front door is early or original. None of the trim has been covered by the siding. Small back porch is enclosed and may have been built that way originally. Original screens on upper and basement windows.

☐ continuation sheet

22. Description of Environment and Outbuildings

No. of Outbuildings

**0**

No. contributing

**0**

☐ continuation sheet

**Debbie Sheals**

**City of Cole Camp**

**Winter 1998/1999**

23. Prepared by

Organization

Date

**Missouri Historic Property Inventory Form**  
Missouri Department of Natural Resources Historic Preservation Program  
P.O. Box 176, Jefferson City, Missouri 65102

**132**

**Balke, C. M., House**

**BE-98-01-132**

Field Survey #

1. Historic Name

Inventory Code #

**ca. 1924**

26. Construction Date

27. Architect/Engineer

28. Contractor/Builder

29. History

**Early owners, from tax and other records**

1925-1940 C. M. Balke

This is one of two survey properties owned by C. Martin Balke, the other is #141, which he owned from ca. 1899 to the 1920s, probably just before he had this one built. C. Martin Balke started out as a clerk in Jos. Schald's mercantile business, and eventually became a partner in the firm, which was located in #55. He ran the business with various partners from ca. 1895 until his retirement in 1955.

☐ continuation sheet

30. Significance

☐ continuation sheet

31. Dating information [ \* after a ca. date indicates strong evidence that the date given is nearly exact.]

☐ continuation sheet

32. Sources

Site visit, U. S. Geological Survey Topo Map-Cole Camp Quadrangle,  
Benton County Tax Records, City Map by C. P. Junge, ca. 1927, 1904 Atlas Map.  
Cole Camp Area History. (Cole Camp, 1976.) p. 26-27.

☐ continuation sheet

33. Photographs

Location of Negatives:

**Black & White:** State Historic Preservation Office, Jefferson City; (573) 751-7857

**Color:** Debbie Sheals, Columbia (573) 874-3779

Location of Historic Photograph(s)

**Debbie Sheals**

**City of Cole Camp**

**Winter 1998/1999**

23. Prepared by

Organization

Date







# Missouri Historic Property Inventory Form

Missouri Department of Natural Resources Historic Preservation Program  
P.O. Box 176, Jefferson City, Missouri 65102

**131**

**Boeschen, H. C., House**

**BE-98-01-131**

Field Survey #

1. Historic Name

Inventory Code #

**Benton**

**Heimsoth House**

**L 4 B 4 and Adj tract**

**GSK**

2. County

3. Present local name or designation

4. Block Number, Lot Number, and Subdivision

**200 S. Boonville Road**

**Cole Camp 65325**

☐ yes ☒ n/a

5. Address

6. City and Zip Code

7. Vicinity

**Arthur and Geraldine Heimsoth 8501 NW 38th Coral Springs, Florida 33065**

8. Owner Name and Address if different

City

State

Zip Code

9. On National Register?

☒ no ☐ yes

10. Eligible for National Register?

☐ no ☒ yes ☐ possibly

11. Part of a District

☒ no ☐ yes

12. District or MPS Potential?

☐ no ☒ yes ☐ possibly

Condition: ☒ excellent ☐ good ☐ fair ☐ poor

Level of Integrity: ☒ little changed ☐ high ☐ moderate ☐ low

Special features

**Queen Anne**

13. Architectural Style

**Concrete**

15. Foundation Material(s)

**Frame**

17. Structural System

**1/1**

19. Window Types

14. Vernacular Type

**Weatherboard**

16. Exterior Wall Materials

**Hipped**

**Asphalt**

18. Roof Type

Roof Materials

**Wrap-Around**

**Front**

20. Porch Type and Location

21. Describe major features; identify and date changes and alterations

**Construction Date ca. 1914**

One of the largest and most intact houses in town. Rear deck and small rear addition. Side bay and dormer have shakes. Upper floor has narrower weatherboards than the first floor. Second floor weatherboards are beveled at corners and at the corners of the three-sided bay on the south. Second entrance on north. Several beveled leaded glass windows. Lightning rods, weather vane and finial on roof.

☐ continuation sheet

22. Description of Environment and Outbuildings

No. of Outbuildings

**1**

No. contributing

**1**

Picket fence all around. Stone posts on north, east and west. Large frame two bay garage with gable roof is early but probably not original.

☐ continuation sheet

**Debbie Sheals**

**City of Cole Camp**

**Winter 1998/1999**

23. Prepared by

Organization

Date

**Missouri Historic Property Inventory Form**  
Missouri Department of Natural Resources Historic Preservation Program  
P.O. Box 176, Jefferson City, Missouri 65102

**131**

**Boeschen, H. C., House**

**BE-98-01-131**

Field Survey #

1. Historic Name

Inventory Code #

**ca. 1914**

26. Construction Date

27. Architect/Engineer

28. Contractor/Builder

29. History

**Early owners, from tax and other records**

1915-1940 H. C. Boeschen

Herman Boeschen owned one of the better known stores on Maple Street. (That store has now been taken over, remodeled and added to by the Citizens-Farmers Bank, #47.) Boeschen moved his father's business to Cole Camp from Boeschenville in the late 1890s, and stayed there until 1947. He was described in a local historical account: "Mr. Boeschen was a real German and had quite a sales pitch for those days." (Jeffries, p. 17) This property may have been the site of the Septimus Martin store in the 1840s.

☐ continuation sheet

30. Significance

This is one of the largest and most highly styled houses in Cole Camp, as well as one of the best examples of Queen Anne architecture in town.

☐ continuation sheet

31. Dating information [ \* after a ca. date indicates strong evidence that the date given is nearly exact.]

☐ continuation sheet

32. Sources

Site visit, U. S. Geological Survey Topo Map-Cole Camp Quadrangle,  
Benton County Tax Records, City Map by C. P. Junge, ca. 1927, 1904 Atlas Map.  
Abstract for L5 & L8, B9 OT

Juanita Jeffries, "A 1920s Memory Walk Through Cole Camp.", early 1990s, p. 17.

☐ continuation sheet

33. Photographs

Location of Negatives:

**Black & White:** State Historic Preservation Office, Jefferson City; (573) 751-7857

**Color:** Debbie Sheals, Columbia (573) 874-3779

Location of Historic Photograph(s)

**Debbie Sheals**

**City of Cole Camp**

**Winter 1998/1999**

23. Prepared by

Organization

Date



Missouri Historic Property Inventory Form

Missouri Department of Natural Resources Historic Preservation Program  
P.O. Box 176, Jefferson City, Missouri 65102

92

Behrens, Rudy, House

BE-98-01-92

Field Survey #

1. Historic Name

Inventory Code #

Benton

Borchers House

pt NWNW N St. HW 52

2. County

3. Present local name or designation

4. Block Number, Lot Number, and Subdivision

205 E. Butterfield

Cole Camp 65325

☐ yes ☐ n/a

5. Address

6. City and Zip Code

7. Vicinity

Borchers, Earl

Rt 3, Box 3

8. Owner Name and Address if different

City

State

Zip Code

9. On National Register?

☒ no ☐ yes

10. Eligible for National Register?

☐ no ☐ yes ☒ possibly

11. Part of a District

☒ no ☐ yes

12. District or MPS Potential?

☐ no ☐ yes ☒ possibly

Condition:

☒ excellent ☐ good ☐ fair ☐ poor

Level of Integrity:

☒ little changed ☐ high ☐ moderate ☐ low

Special features

Early 50's

13. Architectural Style

Stone

15. Foundation Material(s)

Frame

17. Structural System

2.2 horiz.

19. Window Types

Ranch

14. Vernacular Type

Stone

16. Exterior Wall Materials

Gable

Asphalt

18. Roof Type

Roof Materials

Patio

Front

20. Porch Type and Location

21. Describe major features; identify and date changes and alterations

Construction Date ca. 1948

Shaped brackets on overhang of front porch. High quality stonework and few changes. Large stone fireplace near the west edge of the living area. Modern side addition - frame with a flat roof. Attached 2 car garage. Fenced yard.

☐ continuation sheet

22. Description of Environment and Outbuildings

No. of Outbuildings

0

No. contributing

0

☐ continuation sheet

Debbie Sheals

City of Cole Camp

Winter 1998/1999

23. Prepared by

Organization

Date

**Missouri Historic Property Inventory Form**  
Missouri Department of Natural Resources Historic Preservation Program  
P.O. Box 176, Jefferson City, Missouri 65102

**92**

**Behrens, Rudy, House**

**BE-98-01-92**

Field Survey #

1. Historic Name

Inventory Code #

**ca. 1948**

**Dieckmann, George**

26. Construction Date

27. Architect/Engineer

28. Contractor/Builder

29. History

**Early owners, from tax and other records**

Rudy Behrens

☐ continuation sheet

30. Significance

This is one of the largest and most intact stone houses in the survey group, and a fine example of George Dieckmann's stone working skills.

☐ continuation sheet

31. Dating information [ \* after a ca. date indicates strong evidence that the date given is nearly exact.]

☐ continuation sheet

32. Sources

Site visit, U. S. Geological Survey Topo Map-Cole Camp Quadrangle,  
Benton County Tax Records, City Map by C. P. Junge, ca. 1927, 1904 Atlas Map.  
Hillard Wilckens

☐ continuation sheet

33. Photographs

Location of Negatives:

**Black & White:** State Historic Preservation Office, Jefferson City; (573) 751-7857

**Color:** Debbie Sheals, Columbia (573) 874-3779

Location of Historic Photograph(s)

**Debbie Sheals**

**City of Cole Camp**

**Winter 1998/1999**

23. Prepared by

Organization

Date





**Missouri Historic Property Inventory Form**  
Missouri Department of Natural Resources Historic Preservation Program  
P.O. Box 176, Jefferson City, Missouri 65102

**209**

**Gertner, Fred, House**

**BE-98-01-209**

Field Survey #

1. Historic Name

Inventory Code #

**Benton**

**Fox House**

**L 1-2-3-4 B 2**

**PA**

2. County

3. Present local name or designation

4. Block Number, Lot Number, and Subdivision

**300 E. Butterfield Rd.**

**Cole Camp 65325**

☒ yes ☐ n/a

5. Address

6. City and Zip Code

7. Vicinity

**Charles and Bonnie Fox PO Box 37 CC**

8. Owner Name and Address if different

City

State

Zip Code

9. On National Register?

☒ no ☐ yes

10. Eligible for National Register?

☐ no ☒ yes ☐ possibly

11. Part of a District

☐ no ☐ yes

12. District or MPS Potential?

☐ no ☒ yes ☐ possibly

Condition:

☒ excellent ☐ good ☐ fair ☐ poor

Level of Integrity:

☒ little changed ☐ high ☐ moderate ☐ low

Special features

Victorian porch

**Queen Anne**

13. Architectural Style

**Stone**

15. Foundation Material(s)

**Frame**

17. Structural System

**1/1**

19. Window Types

**Hall and Parlor**

14. Vernacular Type

**Weatherboard**

16. Exterior Wall Materials

**Gable**

**Asphalt**

18. Roof Type

Roof Materials

**Central Bay**

**Front**

20. Porch Type and Location

21. Describe major features; identify and date changes and alterations

**Construction Date ca. 1899**

Rear ell has been enlarged. Side rear porch partly early or original. Pilaster corner boards are chamfered. Alternating sawtooth shingles and straight courses on gable ends and front cross gable. Porch roof is sheathed with wooden sawtooth shingles as well. Porch posts and trimwork, including a paneled cornice and triangular dentils at porch edge, are all intact and in good condition.

☐ continuation sheet

22. Description of Environment and Outbuildings

No. of Outbuildings

**1**

No. contributing

**1**

Washhouse on new foundation southeast of house. Pump in sidewalk between shed and house.

☐ continuation sheet

**Debbie Sheals**

**City of Cole Camp**

**Winter 1998/1999**

23. Prepared by

Organization

Date

**Missouri Historic Property Inventory Form**  
Missouri Department of Natural Resources Historic Preservation Program  
P.O. Box 176, Jefferson City, Missouri 65102

**209**

**Gertner, Fred, House**

**BE-98-01-209**

Field Survey #

1. Historic Name

Inventory Code #

**ca. 1899**

26. Construction Date

27. Architect/Engineer

28. Contractor/Builder

29. History

**Early owners, from tax and other records**

1900 Fred Gertner

1905 Ed Boeschen

1910 Gerd Muller

This house may predate Postel's Addition of 1897. It was probably owned by Fred Geartner, who owned one of the first blacksmith shops in the new part of town and ran a saloon on Maple Street at one point. His shop was described in one local history as "one of the best-known blacksmith shops in the area." (Hier Snackt p. 114.)  
Gerd Muller owned #227 from 1915-1924.

☐ continuation sheet

30. Significance

Very much intact and in excellent condition.

☐ continuation sheet

31. Dating information [ \* after a ca. date indicates strong evidence that the date given is nearly exact.]

☐ continuation sheet

32. Sources

Site visit, U. S. Geological Survey Topo Map-Cole Camp Quadrangle,  
Benton County Tax Records, City Map by C. P. Junge, ca. 1927, 1904 Atlas Map.  
Hier Snackt Wi Plattdeutsch. (Cole Camp 1989.), p. 114, 145.

☐ continuation sheet

33. Photographs

Location of Negatives:

Black & White: State Historic Preservation Office, Jefferson City; (573) 751-7857

Color: Debbie Sheals, Columbia (573) 874-3779

Location of Historic Photograph(s)

**Debbie Sheals**

**City of Cole Camp**

**Winter 1998/1999**

23. Prepared by

Organization

Date



**Missouri Historic Property Inventory Form**  
Missouri Department of Natural Resources Historic Preservation Program  
P.O. Box 176, Jefferson City, Missouri 65102

<b>91</b>	<b>Knoop, Louis, House</b>	BE-98-01-91
Field Survey #	1. Historic Name	Inventory Code #
<b>Benton</b>	<b>Gill House</b>	<b>L4 &amp; E24' L3, B3</b>
2. County	3. Present local name or designation	4. Block Number, Lot Number, and Subdivision
<b>303 &amp; 305 Butterfield</b>	<b>Cole Camp</b>	<b>65325</b>
5. Address	6. City and Zip Code	7. Vicinity <input type="checkbox"/> yes <input checked="" type="checkbox"/> n/a
<b>Gill, Gerald &amp; Lillian</b>		
8. Owner Name and Address if different	City	State Zip Code
9. On National Register? <input checked="" type="checkbox"/> no <input type="checkbox"/> yes	Special features Victorian Porch Staggered shake gable  3 Front Doors	
10. Eligible for National Register? <input type="checkbox"/> no <input checked="" type="checkbox"/> yes <input type="checkbox"/> possibly		
11. Part of a District <input checked="" type="checkbox"/> no <input type="checkbox"/> yes		
12. District or MPS Potential? <input type="checkbox"/> no <input checked="" type="checkbox"/> yes <input type="checkbox"/> possibly		
Condition: <input checked="" type="checkbox"/> excellent <input type="checkbox"/> good <input type="checkbox"/> fair <input type="checkbox"/> poor		
Level of Integrity: <input checked="" type="checkbox"/> little changed <input type="checkbox"/> high <input type="checkbox"/> moderate <input type="checkbox"/> low		
<b>Queen Anne</b>	<b>H Plan</b>	
13. Architectural Style	14. Vernacular Type	
<b>Stone-ashlar, concrete</b>	<b>Weatherboard</b>	
15. Foundation Material(s)	16. Exterior Wall Materials	
<b>Frame</b>	<b>Gable</b>	<b>Asphalt</b>
17. Structural System	18. Roof Type	Roof Materials
<b>1/1, cottage w/ art glass</b>	<b>Central Bay, Recessed</b>	<b>Front</b>
19. Window Types	20. Porch Type and Location	
21. Describe major features; identify and date changes and alterations		Construction Date <b>ca. 1899</b>
<p>Molded window trim with triangular "dentils." The window trim is similar to that of the windows of the Melvin Hotel, #64. Small modern rear addition. Pilaster corner boards. Front gables filled with staggered shakes and a row of fishscale shingles along the bottom. Pedimented windows in gable ends with the same detailed trim. Porch was Eastlake - spindles and paneled cornice boards. Two additions to the east- one fairly early, one modern. Rear very similar to the front, which faces south to the Butterfield trail. The rear porch is enclosed - it appears to have been simpler than the front originally.</p>		

☐ continuation sheet

22. Description of Environment and Outbuildings      No. of Outbuildings 0      No. contributing 0

☐ continuation sheet

<b>Debbie Sheals</b>	<b>City of Cole Camp</b>	<b>Winter 1998/1999</b>
23. Prepared by	Organization	Date

**Missouri Historic Property Inventory Form**  
Missouri Department of Natural Resources Historic Preservation Program  
P.O. Box 176, Jefferson City, Missouri 65102

**91**

**Knoop, Louis, House**

**BE-98-01-91**

Field Survey #

1. Historic Name

Inventory Code #

**ca. 1899**

26. Construction Date

27. Architect/Engineer

28. Contractor/Builder

29. History

**Early owners, from tax and other records**

1900 Louis Knoop

1935 H. B. Harms

Louis Knoop owned a feed yard on the north side of First Street, just east of Maple, for many years. The house is shown in a historic photo of Second Street (now Main) in the Cole Camp Area History. The photo shows that the trim at that time was very dark, and the gable ends were a medium tone. the body of the house was light. There were two or three small frame outbuildings north of the house, none of which have survived.

☐ continuation sheet

30. Significance

A highly intact house in very good condition. One of the more impressive houses in town.

☐ continuation sheet

31. Dating information [ \* after a ca. date indicates strong evidence that the date given is nearly exact.]

☐ continuation sheet

32. Sources

Site visit, U. S. Geological Survey Topo Map-Cole Camp Quadrangle,  
Benton County Tax Records, City Map by C. P. Junge, ca. 1927, 1904 Atlas Map.  
Cole Camp Area History. (Cole Camp, 1976.)

☐ continuation sheet

33. Photographs

Location of Negatives:

Black & White: State Historic Preservation Office, Jefferson City; (573) 751-7857

Color: Debbie Sheals, Columbia (573) 874-3779

Location of Historic Photograph(s)

Cole Camp Area History. (Cole Camp, 1976.)

**Debbie Sheals**

**City of Cole Camp**

**Winter 1998/1999**

23. Prepared by

Organization

Date



**Missouri Historic Property Inventory Form**  
Missouri Department of Natural Resources Historic Preservation Program  
P.O. Box 176, Jefferson City, Missouri 65102

**210**

**Kroenke, H. H., House**

**BE-98-01-210**

Field Survey #

1. Historic Name

Inventory Code #

**Benton**

**Harms House**

**L6, Wpt L7, B2**

**PA**

2. County

3. Present local name or designation

4. Block Number, Lot Number, and Subdivision

**306 E. Butterfield**

**Cole Camp 65325**

☐ yes ☒ n/a

5. Address

6. City and Zip Code

7. Vicinity

**Harms, Andrew & Aaron c/o Leticia Harms Custodian Rt. 1, Box 66C, Cole Camp**

8. Owner Name and Address if different

City

State

Zip Code

9. On National Register?

☒ no ☐ yes

10. Eligible for National Register?

☒ no ☐ yes ☐ possibly

11. Part of a District

☒ no ☐ yes

12. District or MPS Potential?

☐ no ☐ yes ☒ possibly

Condition:

☐ excellent ☒ good ☐ fair ☐ poor

Level of Integrity:

☐ little changed ☐ high ☒ moderate ☐ low

Special features

Two front doors

**No Style**

13. Architectural Style

**Stone**

15. Foundation Material(s)

**Frame**

17. Structural System

**1/1**

19. Window Types

**Gabled Ell**

14. Vernacular Type

**Asbestos**

16. Exterior Wall Materials

**Gable**

**Asphalt**

18. Roof Type

Roof Materials

**Other Bay**

**Front**

20. Porch Type and Location

21. Describe major features; identify and date changes and alterations

**Construction Date ca. 1904**

Both doors are early or original. Doors have plain glass in the top half. New porch posts and floor. Molded pediment pieces over windows. Fairly large example of this form in town.

☐ continuation sheet

22. Description of Environment and Outbuildings

No. of Outbuildings

**1**

No. contributing

**0**

**Modern garage/carport behind house.**

☐ continuation sheet

**Debbie Sheals**

**City of Cole Camp**

**Winter 1998/1999**

23. Prepared by

Organization

Date

**Missouri Historic Property Inventory Form**  
Missouri Department of Natural Resources Historic Preservation Program  
P.O. Box 176, Jefferson City, Missouri 65102

**210**

**Kroenke, H. H., House**

**BE-98-01-210**

Field Survey #

1. Historic Name

Inventory Code #

**ca. 1904**

26. Construction Date

27. Architect/Engineer

28. Contractor/Builder

29. History

**Early owners, from tax and other records**

1905 H. H. Kroenke

1935 H. H. Kroenke Est.

This could have been owned by either Herman or Hienie Kroenke. Herman Kronke was the first owner of #42, which housed the Kronke Dort Sale and Service. Heinie Kroenke operated a salvage company with Paul Balke in the mid-1930s.

30. Significance

☐ continuation sheet

31. Dating information [ \* after a ca. date indicates strong evidence that the date given is nearly exact.]

☐ continuation sheet

☐ continuation sheet

32. Sources

Site visit, U. S. Geological Survey Topo Map-Cole Camp Quadrangle,  
Benton County Tax Records, City Map by C. P. Junge, ca. 1927, 1904 Atlas Map.  
Cole Camp Area History. (Cole Camp, 1976.) pp. 16-17.

33. Photographs

☐ continuation sheet

Location of Negatives:

**Black & White:** State Historic Preservation Office, Jefferson City; (573) 751-7857

**Color:** Debbie Sheals, Columbia (573) 874-3779

Location of Historic Photograph(s)

**Debbie Sheals**

**City of Cole Camp**

**Winter 1998/1999**

23. Prepared by

Organization

Date





**Missouri Historic Property Inventory Form**  
Missouri Department of Natural Resources Historic Preservation Program  
P.O. Box 176, Jefferson City, Missouri 65102

<b>211</b>	<b>Weymuth, Hy, House</b>	<b>BE-98-01-211</b>
Field Survey #	1. Historic Name	Inventory Code #
<b>Benton</b>	<b>Gerken House</b>	<b>L8, Ept L6,7, B2 PA</b>
2. County	3. Present local name or designation	4. Block Number, Lot Number, and Subdivision
<b>308 E. Butterfield</b>	<b>Cole Camp 65325</b>	<input type="checkbox"/> yes <input checked="" type="checkbox"/> n/a
5. Address	6. City and Zip Code	7. Vicinity
<b>Gerken, Curtis</b>		
8. Owner Name and Address if different	City	State Zip Code
9. On National Register? <input checked="" type="checkbox"/> no <input type="checkbox"/> yes	Special features	
10. Eligible for National Register? <input checked="" type="checkbox"/> no <input type="checkbox"/> yes <input type="checkbox"/> possibly		
11. Part of a District <input checked="" type="checkbox"/> no <input type="checkbox"/> yes		
12. District or MPS Potential? <input type="checkbox"/> no <input type="checkbox"/> yes <input checked="" type="checkbox"/> possibly		
Condition: <input type="checkbox"/> excellent <input checked="" type="checkbox"/> good <input type="checkbox"/> fair <input type="checkbox"/> poor		
Level of Integrity: <input type="checkbox"/> little changed <input type="checkbox"/> high <input type="checkbox"/> moderate <input checked="" type="checkbox"/> low		
<b>No Style</b>	<b>Double Pen</b>	
13. Architectural Style	14. Vernacular Type	
<b>Concrete</b>	<b>Asbestos</b>	
15. Foundation Material(s)	16. Exterior Wall Materials	
<b>Frame</b>	<b>Clipped Gable Asphalt</b>	
17. Structural System	18. Roof Type Roof Materials	
<b>2/2 vert.</b>	<b>Enclosed front</b>	
19. Window Types	20. Porch Type and Location	
21. Describe major features; identify and date changes and alterations		<b>Construction Date <u>ca. 1899</u></b>
Two front doors. Narrow weatherboards in front porch area. Large one story rear ell dates to mid-1900's. Rear ell also has a clipped gable roof. Siding and porch are major changes.		
<input type="checkbox"/> continuation sheet		
22. Description of Environment and Outbuildings	No. of Outbuildings <u>1</u>	No. contributing <u>0</u>
Large garage on south edge of property. Stone steps at S. Pine St.		
<input type="checkbox"/> continuation sheet		

Debbie Sheals

City of Cole Camp

Winter 1998/1999

23. Prepared by

Organization

Date

**Missouri Historic Property Inventory Form**  
Missouri Department of Natural Resources Historic Preservation Program  
P.O. Box 176, Jefferson City, Missouri 65102

**211**

**Weymuth, Hy, House**

**BE-98-01-211**

Field Survey #

1. Historic Name

Inventory Code #

**ca. 1899**

26. Construction Date

27. Architect/Engineer

28. Contractor/Builder

29. History

Henry Weymuth had a tin shop in the new part of town in the late 1880s.

**Early owners, from tax and other records**

1900-1940 Hy Weymuth

30. Significance

☐ continuation sheet

31. Dating information [ \* after a ca. date indicates strong evidence that the date given is nearly exact.]

☐ continuation sheet

☐ continuation sheet

32. Sources

Site visit, U. S. Geological Survey Topo Map-Cole Camp Quadrangle,  
Benton County Tax Records, City Map by C. P. Junge, ca. 1927, 1904 Atlas Map.  
Cole Camp Area History. (Cole Camp, 1976.) p. 21.

33. Photographs

☐ continuation sheet

Location of Negatives:

**Black & White:** State Historic Preservation Office, Jefferson City; (573) 751-7857

**Color:** Debbie Sheals, Columbia (573) 874-3779

Location of Historic Photograph(s)

**Debbie Sheals**

**City of Cole Camp**

**Winter 1998/1999**

23. Prepared by

Organization

Date



**Missouri Historic Property Inventory Form**  
Missouri Department of Natural Resources Historic Preservation Program  
P.O. Box 176, Jefferson City, Missouri 65102

**130**

**United Evangelical Lutheran Church**

**BE-98-01-130**

Field Survey #

1. Historic Name

Inventory Code #

Benton

United Lutheran Church ELCA

pt NE 1/4

2. County

3. Present local name or designation

4. Block Number, Lot Number, and Subdivision

Butterfield @ Boonville Rd.

104<sup>W</sup> Butterfield

Cole Camp 65325

☐ yes ☒ n/a

5. Address

6. City and Zip Code

7. Vicinity

United Evangelical Lutheran Church

8. Owner Name and Address if different

City

State

Zip Code

9. On National Register?

☒ no ☐ yes

10. Eligible for National Register?

☐ no ☒ yes ☐ possibly

11. Part of a District

☒ no ☐ yes

12. District or MPS Potential?

☐ no ☒ yes ☐ possibly

Condition:

☒ excellent ☐ good ☐ fair ☐ poor

Level of Integrity:

☒ little changed ☐ high ☐ moderate ☐ low

Special features

Gothic Revival

13. Architectural Style

14. Vernacular Type

Stone-ashlar

Stone

15. Foundation Material(s)

16. Exterior Wall Materials

Frame

Gable

Asphalt

17. Structural System

18. Roof Type

Roof Materials

casement, art glass

Stoop

Front

19. Window Types

20. Porch Type and Location

21. Describe major features; identify and date changes and alterations

**Construction Date** ca. 1938 \*

New front doors and vinyl/aluminum soffits appear to be the only signs of changes to the building. Concrete sills and lintels. Stone buttresses, chimney and bulkhead walls in rear. Cornerstone on south corner which reads "United Ev. Luth. Church, 1938. "

The church seats 250 people and features locally quarried stone and native oak woodwork.

☐ continuation sheet

22. Description of Environment and Outbuildings

No. of Outbuildings

0

No. contributing

0

☐ continuation sheet

Debbie Sheals

City of Cole Camp

Winter 1998/1999

23. Prepared by

Organization

Date

**Missouri Historic Property Inventory Form**  
Missouri Department of Natural Resources Historic Preservation Program  
P.O. Box 176, Jefferson City, Missouri 65102

**130**

**United Evangelical Lutheran Church**

**BE-98-01-130**

Field Survey #

1. Historic Name

Inventory Code #

**ca. 1938 \***

**John Behrens**

26. Construction Date

27. Architect/Engineer

28. Contractor/Builder

29. History

**Early owners, from tax and other records**

United Lutheran Church

The Cole Camp congregation of this church was incorporated in 1927. The building project for the present church building was begun under the pastorate of Rev. Klass DeFreese. John Behrens, of Kansas City, donated his time for the project. DeFreese left before the building was done, but returned for the laying of the cornerstone. The first pastor in the new building was Rev. Paul Luther Miller, who was installed as pastor on the same day the church was dedicated, Sept. 18, 1938.

☐ continuation sheet

30. Significance

A highly intact building, and a fine example of local building traditions and materials.

☐ continuation sheet

31. Dating information [ \* after a ca. date indicates strong evidence that the date given is nearly exact.]

☐ continuation sheet

32. Sources

Site visit, U. S. Geological Survey Topo Map-Cole Camp Quadrangle,  
Benton County Tax Records, City Map by C. P. Junge, ca. 1927, 1904 Atlas Map.  
Cole Camp Area History. (Cole Camp, 1976.) p. 115.

☐ continuation sheet

33. Photographs

Location of Negatives:

Black & White: State Historic Preservation Office, Jefferson City; (573) 751-7857

Color: Debbie Sheals, Columbia (573) 874-3779

Location of Historic Photograph(s)

**Debbie Sheals**

**City of Cole Camp**

**Winter 1998/1999**

23. Prepared by

Organization

Date



**Missouri Historic Property Inventory Form**  
Missouri Department of Natural Resources Historic Preservation Program  
P.O. Box 176, Jefferson City, Missouri 65102

**180**

**Damm, Henry, House**

**BE-98-01-180**

Field Survey #

1. Historic Name

Inventory Code #

**Benton**

**Tucker House**

**L2-9 B6**

**OT**

2. County

3. Present local name or designation

4. Block Number, Lot Number, and Subdivision

**301 W. Butterfield**

**Cole Camp 65325**

☐ yes ☒ n/a

5. Address

6. City and Zip Code

7. Vicinity

**Tucker, Lawrence & Erma Lee Rt. 2, Box 260, Cole Camp**

8. Owner Name and Address if different:

City

State

Zip Code

9. On National Register?

☒ no ☐ yes

10. Eligible for National Register?

☐ no ☐ yes ☒ possibly

11. Part of a District

☒ no ☐ yes

12. District or MPS Potential?

☐ no ☐ yes ☒ possibly

Condition:

☐ excellent ☒ good ☐ fair ☐ poor

Level of Integrity:

☐ little changed ☐ high ☒ moderate ☐ low

Special features

**No Style**

13. Architectural Style

**Stone-ashlar**

15. Foundation Material(s)

**Frame (Possibly log.)**

17. Structural System

**1/1**

19. Window Types

**Double Pen**

14. Vernacular Type

**Asbestos**

16. Exterior Wall Materials

**Gable**

**Asphalt**

18. Roof Type

Roof Materials

**Other Bay**

**Front**

20. Porch Type and Location

21. Describe major features; identify and date changes and alterations

**Construction Date ca. 1861**

Large one story rear ell is early but not original. there is also a later rear addition. Porch dates to 19th century but is not original. The house probably started out as a two room wide house to which another room was added at an early date. It is not clear from the exterior if the east or west half is the oldest.

☐ continuation sheet

22. Description of Environment and Outbuildings

No. of Outbuildings

**1**

No. contributing

**1**

**Small metal sheathed outbuilding.**

☐ continuation sheet

**Debbie Sheals**

**City of Cole Camp**

**Winter 1998/1999**

23. Prepared by

Organization

Date



**Missouri Historic Property Inventory Form**  
Missouri Department of Natural Resources Historic Preservation Program  
P.O. Box 176, Jefferson City, Missouri 65102

**180**

**Damm, Henry, House**

**BE-98-01-180**

Field Survey #

1. Historic Name

Inventory Code #

**ca. 1861**

26. Construction Date

27. Architect/Engineer

28. Contractor/Builder

29. History

**Early owners, from tax and other records**

1862 Henry Damm

1869 A. Schmitz

1876 John Damm

1881-1910 John Ahrens

1915 N. D. Walker

1930 Mrs. Jud Jones

1935 Walter Kreisel

Henry Damm was a saloon keeper, and one of Cole Camp's earliest businessmen. His saloon is mentioned in a description of the town as it appeared in 1866, and he was still a saloonkeeper when the 1876 Gazetteer was published. The description of his saloon in 1866 noted that the business was in a two story building, and that he and his wife lived above the saloon, so it is not clear what they used this building for.

John Ahrens was one of the better known owners of

☒ continuation sheet

30. Significance

This is one of only two houses in the Original Town to have been built before the Civil War, and one of only four built before 1869.

☐ continuation sheet

31. Dating information [ \* after a ca. date indicates strong evidence that the date given is nearly exact.]

☐ continuation sheet

32. Sources

Site visit, U. S. Geological Survey Topo Map-Cole Camp Quadrangle,  
Benton County Tax Records, City Map by C. P. Junge, ca. 1927, 1904 Atlas Map.

Locations In Old Cole Camp. (Esser.)

Cole Camp Area History. (Cole Camp, 1976.) Benton County Merchants License Books.

☐ continuation sheet

33. Photographs

Location of Negatives:

Black & White: State Historic Preservation Office, Jefferson City; (573) 751-7857

Color: Debbie Sheals, Columbia (573) 874-3779

Location of Historic Photograph(s)

**Debbie Sheals**

**City of Cole Camp**

**Winter 1998/1999**

23. Prepared by

Organization

Date

**Missouri Historic Property Inventory Form**  
Missouri Department of Natural Resources Historic Preservation Program  
P.O. Box 176, Jefferson City, Missouri 65102

<b>180</b>	<b>Damm, Henry, House</b>	<b>BE-98-01- 172</b>
Field Survey #	1. Historic Name	Inventory Code #
301 W. Butterfield	Cole Camp	n/a
5. Address	6. City	7. Vicinity

Continuation Sheet

History, cont.

this building. (He lived 1833-1900) This property stayed in his family for roughly thirty years. For part of that period, he lived here and operated a shoe shop in the building. That shop was the start of a long family tradition; his sons later operated the Ahrens Bros. shoe and clothing shop on N. Maple Street. (#56.)

John Ahrens is listed as a shoemaker in the 1876, 1879-80, and 1889-90 Gazeteers. The listing expanded to "John Ahrens and Son" for the 1898-99 issue, which was printed just two years before his death. By 1909 "Ahrens Bros and Co." had been granted a merchant's license for their store in #56, at which time they had \$8,000 worth of stock.



**Missouri Historic Property Inventory Form**  
Missouri Department of Natural Resources Historic Preservation Program  
P.O. Box 176, Jefferson City, Missouri 65102

**178**

**Fajen's Store**

**BE-98-01-178**

Field Survey #	1. Historic Name	Inventory Code #
<b>Benton</b>	<b>Joy Marie</b>	<b>L3-4, B5, pt of vac. alley OT</b>
2. County	3. Present local name or designation	4. Block Number, Lot Number, and Subdivision
<b>304 W. Butterfield</b>	<b>Cole Camp 65325</b>	<input type="checkbox"/> yes <input checked="" type="checkbox"/> n/a
5. Address	6. City and Zip Code	7. Vicinity
<b>Heimsoth, Chris &amp; Joy</b>		
8. Owner Name and Address if different	City	State Zip Code
9. On National Register?	<input checked="" type="checkbox"/> no <input type="checkbox"/> yes	Special features
10. Eligible for National Register?	<input type="checkbox"/> no <input checked="" type="checkbox"/> yes <input type="checkbox"/> possibly	
11. Part of a District	<input checked="" type="checkbox"/> no <input type="checkbox"/> yes	
12. District or MPS Potential?	<input type="checkbox"/> no <input checked="" type="checkbox"/> yes <input type="checkbox"/> possibly	
Condition: Level of Integrity:	<input checked="" type="checkbox"/> little changed <input type="checkbox"/> high <input type="checkbox"/> moderate <input type="checkbox"/> low	
13. Architectural Style	14. Vernacular Type	
<b>Late Victorian</b>	<b>One Part Commercial</b>	
15. Foundation Material(s)	16. Exterior Wall Materials	
<b>Stone-ashlar</b>	<b>Brick</b>	
17. Structural System	18. Roof Type	Roof Materials
<b>Load Bearing Brick</b>	<b>Flat</b>	<b>Unknown</b>
19. Window Types	20. Porch Type and Location	
<b>1/1, Storefront</b>	<b>Awning</b>	<b>Front</b>

21. Describe major features; identify and date changes and alterations **Construction Date** **ca. 1884**  
Segmental arches over side windows and over some house windows. Rear house windows have flat brick arches. Storefront is all wood, original and very much intact. Interior also mostly intact - beadboard ceiling. Corbeled brick at the front cornice. Some wall brick is blue glazed from kiln. Bulkhead to basement.

☐ continuation sheet

22. Description of Environment and Outbuildings      No. of Outbuildings 0      No. contributing 0

☐ continuation sheet

23. Prepared by	Organization	Date
<b>Debbie Sheals</b>	<b>City of Cole Camp</b>	<b>Winter 1998/1999</b>

**Missouri Historic Property Inventory Form**  
Missouri Department of Natural Resources Historic Preservation Program  
P.O. Box 176, Jefferson City, Missouri 65102

**178**

**Fajen's Store**

**BE-98-01-178**

Field Survey #

1. Historic Name

Inventory Code #

**ca. 1884**

26. Construction Date

27. Architect/Engineer

28. Contractor/Builder

29. History

**Early owners, from tax and other records**

1878 Freed and Grother

1879 Louis Grother (Freed sold out)

1928-1973 Oscar and Emma Fajen

The building was built ca. 1884 for Louis Grother, a prominent local citizen who eventually owned several local businesses, including three different drugstores.

Although the building was owned by Grother or his heirs from the time of its construction until the 1920s, he does not appear to have ever operated a business there. It is said to have been a general store run by Louis Schroeder for a while, and is best known for its long association with the Fajen family. Henry G. Fajen was operating a store there in the

☒ continuation sheet

30. Significance

This is the only 19th century business building left in the Original Town of Cole Camp. It is also the oldest, and one of the most intact, of all the commercial buildings in Cole Camp.

☐ continuation sheet

31. Dating information [ \* after a ca. date indicates strong evidence that the date given is nearly exact.]

Property abstract

☐ continuation sheet

32. Sources

Site visit, U. S. Geological Survey Topo Map-Cole Camp Quadrangle,  
Benton County Tax Records, City Map by C. P. Junge, ca. 1927, 1904 Atlas Map.  
Sanborn Maps, 1913 and 1930. 1939 Centennial Booklet

Hier Snackt Wi Plattdeutsch. (Cole Camp 1989.) Fr. Esser, Locations in Old Cole Camp.

☐ continuation sheet

33. Photographs

Location of Negatives:

Black & White: State Historic Preservation Office, Jefferson City; (573) 751-7857

Color: Debbie Sheals, Columbia (573) 874-3779

Location of Historic Photograph(s)

Owners, Cole Camp Museum

**Debbie Sheals**

**City of Cole Camp**

**Winter 1998/1999**

23. Prepared by

Organization

Date

# Missouri Historic Property Inventory Form

Missouri Department of Natural Resources Historic Preservation Program  
P.O. Box 176, Jefferson City, Missouri 65102

<b>178</b>	<b>Fajen's Store</b>	<b>BE-98-01- 170</b>
Field Survey #	1. Historic Name	Inventory Code #
304 W. Butterfield	Cole Camp	n/a
5. Address	6. City	7. Vicinity

Continuation Sheet

History, cont.

1890s, and his son Oscar H. Fajen carried on the business into the middle part of the twentieth century. Oscar Fajen bought the building in 1928, and his widow Emma Fajen, owned it into the 1970s. The Fajens lived in #253.

Ad ad for the store which ran in an 1898 issue of the Cole Camp Courier read: "DON'T FAIL TO CALL AT MY STORE IN OLDTOWN, when in town, to see what I have and to learn my prices.... YOU CAN ALWAYS GET SOMETHING YOU WANT.....Call and see me. H. G. FAJEN."

This building is unusual for the survey group in that it is a commercial building with a residence attached to the side of it. Early photos show that Grother's original drug store was a frame building which sat in front of the house part of this building.

Debbie Sheals

City of Cole Camp

Winter 1998-99

23. Prepared by

Organization

Date

#178 BE-A-001-033



quarter's worth of beans." It is not remembered what that translated to in pounds, or if I ever knew. That is just the way they were sold then.

Another interesting item for boys was the box of salt herrings. These dried fish must have been about one-fourth salt, but every boy wanted one in his pocket in order to try to sneak a bite when in class at school.

Oscar always had a glass container on the counter with sticks of striped candy, with a sign that read, "10 for 10 cents." I couldn't figure why it didn't read "1 cent each" until much later when I realized people would be more likely to buy ten of them instead of just one.

Probably the most significant thing about Oscar was his exactness in filling an order - an old tradition handed down through the years by the Cole Camp merchants. He would carefully count each item as he filled your list and place them in neat rows. Then, as he made out the sales slip, he would carefully shift each item into another row. The final count was made again when each item was carefully placed in your grocery sack or box.

**COLE CAMP, MISSOURI.**

COLE CAMP is a beautiful little city located in West Central Missouri, 100 miles from Kansas City, 200 miles from St. Louis and 20 miles South of Springfield, the State Fair City, on the Missouri Pacific and Rock Island Railroads.

COLE CAMP has a population of over 1200; Electric Light Plant; Municipal Water Works; 6 miles of Concrete Sidewalks; Public School, employing seven teachers with four years of High School work; 2 Lutheran Churches; 1 Catholic Church; 1 Congregational Church; 1 Adventist Church; 2 with combined resources of \$225,000; 1 Flour and Feed Mill; Creamery and Ice Plant; 2 Hardware Stores; 1 Lumber Yard; 7 General Stores; 2 Drug Stores; 1 Millinery Store; 3 Hotels; 2 Restaurants; 1 Machine Shop; Several Blacksmith and Wagon Shops; 1 Furniture Store; 1 Undertaker; Several Doctors, Lawyers, Real Estate Agents and Dentists; 1 Newspaper and Job Printing Office; Livery Barns and Feed Yards; 1 Butcher Shop; Poultry and Egg Dealers, and in fact all lines of industry are represented.

COLE CAMP has a Four-Mile Road District, worked and kept up by the city, is surrounded on all sides by live and wide-awake Farmers, Stockmen and Breeders and offers every modern inducement to newcomers, either in the City or Country. If you are looking for a live, hustling, Modern City or Community, come to Cole Camp, Missouri. For full information write the

**COLE CAMP COMMERCIAL CLUB.**

Top: "Clabbertown," the commercial heart of "Old Cole Camp." To the left of the famous Fajen's Store is the first Grother drug store and a grocery store.

Above: A Chamber-of-Commerce-type promotion for Cole Camp on the back of an envelope sent by Claus Junge to his family in Germany in 1913.

Right: An early aerial photo of Cole Camp from around 1929. That these were still the "horse-and-buggy days" is evident in the absence of automobiles on the streets and the number of barns still within the city.

124 FROM "HIER SNAKT..."







# Missouri Historic Property Inventory Form

Missouri Department of Natural Resources Historic Preservation Program  
P.O. Box 176, Jefferson City, Missouri 65102

**204**

**Stuhrman, Hy, House**

**BE-98-01-204**

Field Survey #

1. Historic Name

Inventory Code #

**Benton**

**Case House**

**L3-4, B1**

**KA**

2. County

3. Present local name or designation

4. Block Number, Lot Number, and Subdivision

**504 W. Butterfield**

**Cole Camp 65325**

☐ yes ☒ n/a

5. Address

6. City and Zip Code

7. Vicinity

**Case, Jand Rt. 2, Box 52, Cole Camp**

8. Owner Name and Address if different:

City

State

Zip Code

9. On National Register?

☒ no ☐ yes

10. Eligible for National Register?

☐ no ☐ yes ☒ possibly

11. Part of a District

☒ no ☐ yes

12. District or MPS Potential?

☐ no ☐ yes ☒ possibly

Condition:

☒ excellent ☒ good ☐ fair ☐ poor

Level of Integrity:

☐ little changed ☒ high ☒ moderate ☐ low

Special features

**Gothic Revival**

13. Architectural Style

**Stone-ashlar**

15. Foundation Material(s)

**Frame**

17. Structural System

**1/1**

19. Window Types

**I-house**

14. Vernacular Type

**Vinyl**

16. Exterior Wall Materials

**Gable**

**Asphalt**

18. Roof Type

Roof Materials

**Three Quarter**

**Front**

20. Porch Type and Location

21. Describe major features; identify and date changes and alterations

**Construction Date ca. 1899**

Central cross gable with dogeared shingles. Scalloped trim on molded lintel pieces over windows. Front door is early or original and has etched glass in top half. Newer brick chimney on southwest. Porch posts are ca. 1930s additions /replacements, porch roof may be original.

☐ continuation sheet

22. Description of Environment and Outbuildings

No. of Outbuildings

**1**

No. contributing

**1**

Large one bay garage with hexagonal asphalt shingles on walls ca. 1930 or 1940.

☐ continuation sheet

**Debbie Sheals**

**City of Cole Camp**

**Winter 1998/1999**

23. Prepared by

Organization

Date

**Missouri Historic Property Inventory Form**  
Missouri Department of Natural Resources Historic Preservation Program  
P.O. Box 176, Jefferson City, Missouri 65102

**204**

**Stuhrman, Hy, House**

**BE-98-01-204**

Field Survey #

1. Historic Name

Inventory Code #

**ca. 1899**

26. Construction Date

27. Architect/Engineer

28. Contractor/Builder

29. History

**Early owners, from tax and other records**

1900 Hy Stuhrman

1920 Henry Stuhrman

1920 J. H. Meisner

1925 Anna Gerken

☐ continuation sheet

30. Significance

A fairly large frame house which is highly intact and in good condition.

☐ continuation sheet

31. Dating information [ \* after a ca. date indicates strong evidence that the date given is nearly exact.]

☐ continuation sheet

32. Sources

Site visit, U. S. Geological Survey Topo Map-Cole Camp Quadrangle,  
Benton County Tax Records, City Map by C. P. Junge, ca. 1927, 1904 Atlas Map.

☐ continuation sheet

33. Photographs

Location of Negatives:

Black & White: State Historic Preservation Office, Jefferson City; (573) 751-7857

Color: Debbie Sheals, Columbia (573) 874-3779

Location of Historic Photograph(s)

**Debbie Sheals**

**City of Cole Camp**

**Winter 1998/1999**

23. Prepared by

Organization

Date



# Missouri Historic Property Inventory Form

Missouri Department of Natural Resources Historic Preservation Program  
P.O. Box 176, Jefferson City, Missouri 65102

200

Robinson, C. A., House

BE-98-01-200

Field Survey #

1. Historic Name

Inventory Code #

Benton

Canfield House

Spt L5-6, B10

OT

2. County

3. Present local name or designation

4. Block Number, Lot Number, and Subdivision

408 W. Butterfield

Cole Camp 65325

☐ yes ☒ n/a

5. Address

6. City and Zip Code

7. Vicinity

Canfield, Jeffrey & Susan Rt. 2, Box 47, Cole Camp

8. Owner Name and Address if different

City

State

Zip Code

9. On National Register?

☒ no ☐ yes

10. Eligible for National Register?

☐ no ☒ yes ☐ possibly

11. Part of a District

☒ no ☐ yes

12. District or MPS Potential?

☐ no ☒ yes ☐ possibly

Condition:

☐ excellent ☒ good ☐ fair ☐ poor

Level of Integrity:

☒ little changed ☒ high ☐ moderate ☐ low

Special features

No Style

13. Architectural Style

Stone-ashlar

15. Foundation Material(s)

Frame

17. Structural System

1/1

19. Window Types

Gable Front

14. Vernacular Type

Weatherboard

16. Exterior Wall Materials

Gable

Asphalt

18. Roof Type

Roof Materials

Full

Front

20. Porch Type and Location

21. Describe major features; identify and date changes and alterations

Construction Date ca. 1909

Largely intact, with original weatherboards and windows and few alterations. Beaded corners on pilaster corner boards. Wide flat cornice boards. Porch is ca. 1930's or 40's Craftsman style addition. Lower rear ells are early but not original, side addition is probably later.

☐ continuation sheet

22. Description of Environment and Outbuildings

No. of Outbuildings

1

No. contributing

1

One story frame shed/small barn has a gable roof and vertical board siding.

☐ continuation sheet

Debbie Sheals

City of Cole Camp

Winter 1998/1999

23. Prepared by

Organization

Date

**Missouri Historic Property Inventory Form**  
Missouri Department of Natural Resources Historic Preservation Program  
P.O. Box 176, Jefferson City, Missouri 65102

**200**

**Robinson, C. A., House**

**BE-98-01-200**

Field Survey #

1. Historic Name

Inventory Code #

**ca. 1909**

26. Construction Date

27. Architect/Engineer

28. Contractor/Builder

29. History

This may have been the site of an early livery stable, possibly owned by John Schlaeffer.

**Early owners, from tax and other records**

1910 C. A. Robinson

1915 Jno. Bahrenberg

1935 Mary Bahrenberg

☐ continuation sheet

30. Significance

One of the more intact large frame houses of its era in the survey group.

☐ continuation sheet

31. Dating information [ \* after a ca. date indicates strong evidence that the date given is nearly exact.]

☐ continuation sheet

32. Sources

Site visit, U. S. Geological Survey Topo Map-Cole Camp Quadrangle,  
Benton County Tax Records, City Map by C. P. Junge, ca. 1927, 1904 Atlas Map.  
Locations In Old Cole Camp. (Esser.)

☐ continuation sheet

33. Photographs

Location of Negatives:

Black & White: State Historic Preservation Office, Jefferson City; (573) 751-7857

Color: Debbie Sheals, Columbia (573) 874-3779

Location of Historic Photograph(s)

**Debbie Sheals**

**City of Cole Camp**

**Winter 1998/1999**

23. Prepared by

Organization

Date



**Missouri Historic Property Inventory Form**  
 Missouri Department of Natural Resources Historic Preservation Program  
 P.O. Box 176, Jefferson City, Missouri 65102

**203****Schuman, G. H., House****BE-98-01-203**

Field Survey #

1. Historic Name

Inventory Code #

**Benton****Moore House****L1, B6****KA**

2. County

3. Present local name or designation

4. Block Number, Lot Number, and Subdivision

**600 W. Butterfield****Cole Camp 65325**☐ yes ☒ n/a

5. Address

6. City and Zip Code

7. Vicinity

**Moore, Martha E.**

8. Owner Name and Address if different

City

State

Zip Code

9. On National Register?

☒ no ☐ yes

10. Eligible for National Register?

☐ no ☒ yes ☐ possibly

11. Part of a District

☒ no ☐ yes

12. District or MPS Potential?

☐ no ☒ yes ☐ possibly

Condition:

☐ excellent ☒ good ☐ fair ☐ poor

Level of Integrity:

☐ little changed ☒ high ☐ moderate ☐ low

Special features

**Victorian porch****Late Victorian**

13. Architectural Style

**Gable Front**

14. Vernacular Type

**Stone-ashlar, Concrete Block**

15. Foundation Material(s)

**Weatherboard**

16. Exterior Wall Materials

**Frame**

17. Structural System

**Gable****Asphalt**

18. Roof Type

Roof Materials

**1/1**

19. Window Types

**Full****Front**

20. Porch Type and Location

21. Describe major features; identify and date changes and alterations

**Construction Date ca. 1909**

Wide cornice boards with molded trim and cornice returns. Molded trim on tops of windows on both floors. Side dormers also have cornice returns. Shed roofed addition on rear is 20th century. Is in the process of a rehabilitation project.

☐ continuation sheet

22. Description of Environment and Outbuildings

No. of Outbuildings

**2**

No. contributing

**1**

Washhouse/shed with a four panel door just behind the house has board and batten siding and a gable roof. Small modern shed to rear of washhouse.

☐ continuation sheet**Debbie Sheals****City of Cole Camp****Winter 1998/1999**

23. Prepared by

Organization

Date



**Missouri Historic Property Inventory Form**  
Missouri Department of Natural Resources Historic Preservation Program  
P.O. Box 176, Jefferson City, Missouri 65102

**203**

**Schuman, G. H., House**

**BE-98-01-203**

Field Survey #

1. Historic Name

Inventory Code #

**ca. 1909**

26. Construction Date

27. Architect/Engineer

28. Contractor/Builder

29. History

**Early owners, from tax and other records**

1905 G. H. Schuman

1925 Mrs. G. H. Schuman

This may have been the home of Gottlieb Schuman, who was a partner in a saloon which operated in #44 at the turn of the century. His partner was Henry Schumaker, the first owner of #198, which is just a block north of here.

☐ continuation sheet

30. Significance

One of the most intact open gable frame houses in this part of town.

☐ continuation sheet

31. Dating information [ \* after a ca. date indicates strong evidence that the date given is nearly exact.]

☐ continuation sheet

32. Sources

Site visit, U. S. Geological Survey Topo Map-Cole Camp Quadrangle,  
Benton County Tax Records, City Map by C. P. Junge, ca. 1927, 1904 Atlas Map.  
Cole Camp Area History. (Cole Camp, 1976.) p. 19.

☐ continuation sheet

33. Photographs

Location of Negatives:

Black & White: State Historic Preservation Office, Jefferson City; (573) 751-7857

Color: Debbie Sheals, Columbia (573) 874-3779

Location of Historic Photograph(s)

**Debbie Sheals**

**City of Cole Camp**

**Winter 1998/1999**

23. Prepared by

Organization

Date







**Missouri Historic Property Inventory Form**  
Missouri Department of Natural Resources Historic Preservation Program  
P.O. Box 176, Jefferson City, Missouri 65102

**205**

**Kreisel, W. J., House**

**BE-98-01-205**

Field Survey #

1. Historic Name

Inventory Code #

**Benton**

**Kreisel House**

**L1-3, L10-12, B3**

**KA**

2. County

3. Present local name or designation

4. Block Number, Lot Number, and Subdivision

**601 W. Butterfield Rd.**

**Cole Camp 65325**

☐ yes ☒ n/a

5. Address

6. City and Zip Code

7. Vicinity

**Kreisel, Ethel & Anna c/o Elgin Kreisel Rt Box 272-A, Cole Camp**

8. Owner Name and Address if different

City

State

Zip Code

9. On National Register?

☒ no ☐ yes

10. Eligible for National Register?

☐ no ☒ yes ☐ possibly

11. Part of a District

☒ no ☐ yes

12. District or MPS Potential?

☐ no ☒ yes ☐ possibly

Condition:

☒ excellent ☒ good ☐ fair ☐ poor

Level of Integrity:

☒ little changed ☐ high ☐ moderate ☐ low

Special features

Two front doors

Urban Farmstead

**Late Victorian**

13. Architectural Style

**Stone**

15. Foundation Material(s)

**Load Bearing Brick**

17. Structural System

**1/1**

19. Window Types

**Gabled Ell**

14. Vernacular Type

**Brick**

16. Exterior Wall Materials

**Gable, Gablet**

**Asphalt**

18. Roof Type

Roof Materials

**Other Bay**

**Front**

20. Porch Type and Location

21. Describe major features; identify and date changes and alterations

**Construction Date ca. 1907**

Screen doors in front appear to be original, as do doors. Transoms and double rowlock segmental arches over doors. Fishscale shingles in gable ends and porch roof. Diamond window in gablet.

☐ continuation sheet

22. Description of Environment and Outbuildings

No. of Outbuildings

**6**

No. contributing

**6**

See site plan.

☐ continuation sheet

**Debbie Sheals**

**City of Cole Camp**

**Winter 1998/1999**

23. Prepared by

Organization

Date

**Missouri Historic Property Inventory Form**  
Missouri Department of Natural Resources Historic Preservation Program  
P.O. Box 176, Jefferson City, Missouri 65102

**205**

**Kreisel, W. J., House**

**BE-98-01-205**

Field Survey #

1. Historic Name

Inventory Code #

**ca. 1907**

26. Construction Date

27. Architect/Engineer

28. Contractor/Builder

29. History

**Early owners, from tax and other records**

1905 Louis Feldman

1910-1930s or later Wm. J. Kreisel

This house sits on the former site of the Keeney Hotel, which was the largest of Cole Camp's mid-nineteenth century business buildings. That large 2-1/2 story brick building burned in 1906, and this house is said to be built of bricks salvaged from it. Although Feldman was the first owner, the property is most strongly associated with the Kreisel family, who still own the property.

☐ continuation sheet

30. Significance

A very intact house and group of outbuildings which has remained in the same family for nearly a century.

☐ continuation sheet

31. Dating information [ \* after a ca. date indicates strong evidence that the date given is nearly exact.]

☐ continuation sheet

32. Sources

Site visit, U. S. Geological Survey Topo Map-Cole Camp Quadrangle,  
Benton County Tax Records, City Map by C. P. Junge, ca. 1927, 1904 Atlas Map.

Hier Snackt Wi Plattdeutsch. (Cole Camp 1989.) p. 142.

Cole Camp Area History. (Cole Camp, 1976.) p. 15.

☐ continuation sheet

33. Photographs

Location of Negatives:

Black & White: State Historic Preservation Office, Jefferson City; (573) 751-7857

Color: Debbie Sheals, Columbia (573) 874-3779

Location of Historic Photograph(s)

**Debbie Sheals**

**City of Cole Camp**

**Winter 1998/1999**

23. Prepared by

Organization

Date

**Missouri Historic Property Inventory Form**  
Missouri Department of Natural Resources Historic Preservation Program  
P.O. Box 176, Jefferson City, Missouri 65102

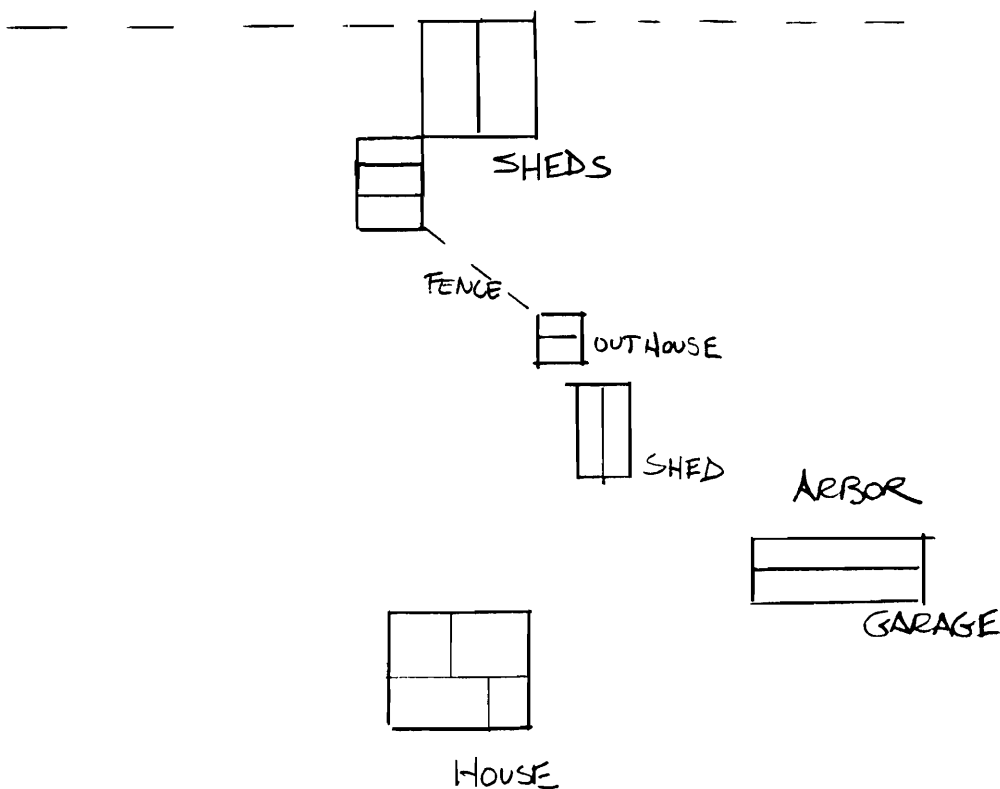
<b>205</b>	<b>Kreisel, W. J., House</b>	<b>BE-98-01- 195</b>
Field Survey #	1. Historic Name	Inventory Code #

601 W. Butterfield Rd.	Cole Camp	n/a
5. Address	6. City	7. Vicinity

Continuation Sheet

NOT TO SCALE

GABLE ENTRY  
BARN W/ SHED ADD'N TO REAR



ROAD (BUTTERFIELD)

















# Missouri Historic Property Inventory Form

Missouri Department of Natural Resources Historic Preservation Program  
P.O. Box 176, Jefferson City, Missouri 65102

171

Eickhoff, Jost, House

BE-98-01-171

Field Survey #

1. Historic Name

Inventory Code #

Benton

Kyle House

pt. L3, pt L4, B1 pt. Fowler BA

2. County

3. Present local name or designation

4. Block Number, Lot Number, and Subdivision

103 Butterfield Trail

Cole Camp 65325

☐ yes ☒ n/a

5. Address

6. City and Zip Code

7. Vicinity

Kyle, Don Rt. 2, Box 9, Cole Camp

8. Owner Name and Address if different

City

State

Zip Code

9. On National Register?

☒ no ☐ yes

10. Eligible for National Register?

☐ no ☒ yes ☐ possibly

11. Part of a District

☒ no ☐ yes

12. District or MPS Potential?

☐ no ☒ yes ☐ possibly

Condition: ☐ excellent ☒ good ☐ fair ☐ poor

Level of Integrity: ☒ little changed ☐ high ☐ moderate ☐ low

Special features

Two front doors

Staggered shake gable

Queen Anne

13. Architectural Style

Stone-ashlar

15. Foundation Material(s)

Frame

17. Structural System

1/1

19. Window Types

Gabled Ell

14. Vernacular Type

Weatherboard

16. Exterior Wall Materials

Gable

Asphalt

18. Roof Type

Roof Materials

Other Bay

Front

20. Porch Type and Location

21. Describe major features; identify and date changes and alterations

Construction Date ca. 1897\*

House is very much intact. Full depth stone basement. Rear kitchen ell is early but not original. Transoms over both front doors - etched glass in one. Interior is very much intact - beadboard wainscot, bullseye plinth blocks, grooved baseboards.

☐ continuation sheet

22. Description of Environment and Outbuildings

No. of Outbuildings

1

No. contributing

1

Small frame wash house/shed with chimney is close to the house's back door. Open carport off rear wall.

☐ continuation sheet

Debbie Sheals

City of Cole Camp

Winter 1998/1999

23. Prepared by

Organization

Date

**Missouri Historic Property Inventory Form**  
Missouri Department of Natural Resources Historic Preservation Program  
P.O. Box 176, Jefferson City, Missouri 65102

**171**

**Eickhoff, Jost, House**

**BE-98-01-171**

Field Survey #

1. Historic Name

Inventory Code #

**ca. 1897\***

26. Construction Date

27. Architect/Engineer

28. Contractor/Builder

29. History

**Early owners, from tax and other records**

1900-1940 or later Jost Eickhoff

Jost Eickhoff was the brother of Henry Eickhoff, who owned numerous properties in the survey group, and the father of Peter Eickhoff, who owned #207. He lived in and operated a machine shop in an early frame building which sat east of this one, on the corner. This house is said to have served as a post office at some point in its history. It seems more likely that the older building served that function at some point, as the city post office was well established by the turn of the century.

☐ continuation sheet

30. Significance

A highly intact Victorian era house, with few changes inside or out.

☐ continuation sheet

31. Dating information [ \* after a ca. date indicates strong evidence that the date given is nearly exact.]

The Cole Camp paper noted the start of this building project on June 24, 1897: "The foundation for Jost Eickhoff's new residence is completed and the building will be erected soon."

☐ continuation sheet

32. Sources

Site visit, U. S. Geological Survey Topo Map-Cole Camp Quadrangle,  
Benton County Tax Records, City Map by C. P. Junge, ca. 1927, 1904 Atlas Map.

Cole Camp Courier. 6-24-1897

Cole Camp Area History. (Cole Camp, 1976.)

☐ continuation sheet

33. Photographs

Location of Negatives:

Black & White: State Historic Preservation Office, Jefferson City; (573) 751-7857

Color: Debbie Sheals, Columbia (573) 874-3779

Location of Historic Photograph(s)

**Debbie Sheals**

**City of Cole Camp**

**Winter 1998/1999**

23. Prepared by

Organization

Date





**Missouri Historic Property Inventory Form**  
Missouri Department of Natural Resources Historic Preservation Program  
P.O. Box 176, Jefferson City, Missouri 65102

<b>82</b>	<b>Leonard Oil Station</b>	<b>BE-98-01-82</b>
Field Survey #	1. Historic Name	Inventory Code #
<b>Benton</b>	<b>Head Shed II Beauty Salon</b>	
2. County	3. Present local name or designation	4. Block Number, Lot Number, and Subdivision
<b>OS</b>	<b>N. corner of Butterfield and Locust Trail</b>	<b>Cole Camp 65325</b> <input type="checkbox"/> yes <input type="checkbox"/> n/a
5. Address	6. City and Zip Code	7. Vicinity
<b>Tucker, Oscar &amp; Ermalee Rt 2, Box 260</b>		
8. Owner Name and Address if different	City	State Zip Code
9. On National Register? <input checked="" type="checkbox"/> no <input type="checkbox"/> yes	Special features	
10. Eligible for National Register? <input type="checkbox"/> no <input checked="" type="checkbox"/> yes <input type="checkbox"/> possibly		
11. Part of a District <input checked="" type="checkbox"/> no <input type="checkbox"/> yes		
12. District or MPS Potential? <input type="checkbox"/> no <input checked="" type="checkbox"/> yes <input type="checkbox"/> possibly		
Condition: <input type="checkbox"/> excellent <input checked="" type="checkbox"/> good <input type="checkbox"/> fair <input type="checkbox"/> poor		
Level of Integrity: <input type="checkbox"/> little changed <input type="checkbox"/> high <input checked="" type="checkbox"/> moderate <input type="checkbox"/> low		
13. Architectural Style	<b>Gas Station</b>	
<b>Concrete</b>	14. Vernacular Type	
15. Foundation Material(s)	<b>Brick</b>	
<b>Load Bearing Brick</b>	16. Exterior Wall Materials	
17. Structural System	<b>Hipped</b>	
<b>6/6</b>	18. Roof Type Roof Materials	
19. Window Types	<b>Porte-cochere</b>	
	20. Porch Type and Location	
21. Describe major features; identify and date changes and alterations		<b>Construction Date</b> <b>ca. 1929</b>
Notched exposed gables like survey properties # 66 & #67. Small frame shed addition on northwest wall. Light bulb sockets all along cornice on front and sides - some now missing; none appear to be working. Support posts for porch are not original, neither is the window trim. There is a door or window on the south wall that has been blocked-in.		
<input type="checkbox"/> continuation sheet		
22. Description of Environment and Outbuildings	No. of Outbuildings	No. contributing
	<b>0</b>	<b>0</b>
Foundation for sign or pump south of building, which sits very close to the road.		
<input type="checkbox"/> continuation sheet		

<b>Debbie Sheals</b>	<b>City of Cole Camp</b>	<b>Winter 1998/1999</b>
23. Prepared by	Organization	Date

**Missouri Historic Property Inventory Form**  
Missouri Department of Natural Resources Historic Preservation Program  
P.O. Box 176, Jefferson City, Missouri 65102

**82**

**Leonard Oil Station**

**BE-98-01-82**

Field Survey #

1. Historic Name

Inventory Code #

**ca. 1929**

26. Construction Date

27. Architect/Engineer

28. Contractor/Builder

29. History

**Early owners, from tax and other records**

1930 Leonard Oil Station

1940 Leonard Oil Co.

The Leonard Oil Company was from Windsor, MO. This station started out selling Marlin Oil products and later became affiliated with the Continental Oil Company. (Conoco.) Early owner/operators include Mr. E. D. H. Bormann, who worked as an employee there under Leonard. It operated as a gas station until 1964.

☐ continuation sheet

30. Significance

One of the earliest gas stations in town.

☐ continuation sheet

31. Dating information [ \* after a ca. date indicates strong evidence that the date given is nearly exact.]

☐ continuation sheet

32. Sources

Site visit, U. S. Geological Survey Topo Map-Cole Camp Quadrangle,  
Benton County Tax Records, City Map by C. P. Junge, ca. 1927, 1904 Atlas Map.  
Cole Camp Area History. (Cole Camp, 1976.) p. 41.

Sanborn Maps, 1913 and 1930.

☐ continuation sheet

33. Photographs

Location of Negatives:

Black & White: State Historic Preservation Office, Jefferson City; (573) 751-7857

Color: Debbie Sheals, Columbia (573) 874-3779

Location of Historic Photograph(s)

**Debbie Sheals**

**City of Cole Camp**

**Winter 1998/1999**

23. Prepared by

Organization

Date



**Missouri Historic Property Inventory Form**

Missouri Department of Natural Resources Historic Preservation Program  
P.O. Box 176, Jefferson City, Missouri 65102

**172**

**Renken, Claus, House**

**BE-98-01-172**

Field Survey #

1. Historic Name

Inventory Code #

**Benton**

**Harris House**

**pt NE 1/4 NE1/4 S35**

2. County

3. Present local name or designation

4. Block Number, Lot Number, and Subdivision

**106 W. Butterfield Trail**

**Cole Camp 65325**

☐ yes ☒ n/a

5. Address

6. City and Zip Code

7. Vicinity

**Harris, Kay & Judith M. P. O. Box 70388, Las Vegas, NV 89170-0388**

8. Owner Name and Address if different

City

State

Zip Code

9. On National Register?

☒ no ☐ yes

10. Eligible for National Register?

☐ no ☒ yes ☐ possibly

11. Part of a District

☒ no ☐ yes

12. District or MPS Potential?

☐ no ☒ yes ☐ possibly

Condition:

☐ excellent ☒ good ☐ fair ☐ poor

Level of Integrity:

☒ little changed ☐ high ☐ moderate ☐ low

Special features

**Queen Anne**

13. Architectural Style

**Stone-ashlar**

15. Foundation Material(s)

**Frame**

17. Structural System

**1/1**

19. Window Types

14. Vernacular Type

**Weatherboard**

16. Exterior Wall Materials

**Gable**

**Asphalt**

18. Roof Type

Roof Materials

**Central Bay Front, Enclosed Rear**

20. Porch Type and Location

21. Describe major features; identify and date changes and alterations

**Construction Date ca. 1907**

Very much intact. Front door is early or original. Round slender columns on front porch with later Craftsman bases. Porch sits on brick piers. Front cross gable and side gables have diamond shingles. Palladian window in front cross gable. Diamond muntin pattern in gable end windows. Beadboard porch ceiling. Beaded rounded pilaster corner boards.

☐ continuation sheet

22. Description of Environment and Outbuildings

No. of Outbuildings

**1**

No. contributing

**1**

Pump and washhouse/shed in back yard. The pump was made by the Dempster Mill Mfg. Co.

☐ continuation sheet

**Debbie Sheals**

**City of Cole Camp**

**Winter 1998/1999**

23. Prepared by

Organization

Date

**Missouri Historic Property Inventory Form**  
Missouri Department of Natural Resources Historic Preservation Program  
P.O. Box 176, Jefferson City, Missouri 65102

**172**

**Renken, Claus, House**

**BE-98-01-172**

Field Survey #

1. Historic Name

Inventory Code #

**ca. 1907**

26. Construction Date

27. Architect/Engineer

28. Contractor/Builder

29. History

**Early owners, from tax and other records**

1906 Claus and Margaretha  
Renken

1916 R. W. Hedrick

1926 H. E. Butterfield

1928 E. H. Heimsoth

This parcel of land was the early site of a store and shop owned by Philip Mittelback and his wife. A 1930s description of Cole Camp notes that the store and house were "on the site now occupied by the residence of Mrs. Renken." (Moore, "Cole Camp in 1860.") deed records indicate that she had sold the property earlier that that however. It may have simply been known as her house, or she could still have been renting the residence.

☐ continuation sheet

30. Significance

One of the more finely crafted and intact houses in the survey group.

☐ continuation sheet

31. Dating information [ \* after a ca. date indicates strong evidence that the date given is nearly exact.]

Renken bought the property for \$115 in 1906 and sold it for \$1,500 in 1916, so it is assumed that he built this house.

☐ continuation sheet

32. Sources

Site visit, U. S. Geological Survey Topo Map-Cole Camp Quadrangle,  
Benton County Tax Records, City Map by C. P. Junge, ca. 1927, 1904 Atlas Map.

Abstract

Viola Huse Moore, "Cole Camp in 1860," from the Benton County Enterprise, Warsaw, MO. ca. 1933.

☐ continuation sheet

33. Photographs

Location of Negatives:

Black & White: State Historic Preservation Office, Jefferson City; (573) 751-7857

Color: Debbie Sheals, Columbia (573) 874-3779

Location of Historic Photograph(s)

**Debbie Sheals**

**City of Cole Camp**

**Winter 1998/1999**

23. Prepared by

Organization

Date











**Missouri Historic Property Inventory Form**  
Missouri Department of Natural Resources Historic Preservation Program  
P.O. Box 176, Jefferson City, Missouri 65102

<b>179</b>	<b>Schroeder, Metha House</b>	BE-98-01-179
Field Survey #	1. Historic Name	Inventory Code #
Benton	Steffens House	L10-13, B6 OT
2. County	3. Present local name or designation	4. Block Number, Lot Number, and Subdivision
305 Butterfield Trail	Cole Camp 65325	<input type="checkbox"/> yes <input checked="" type="checkbox"/> n/a
5. Address	6. City and Zip Code	7. Vicinity
Steffens, Beverly		
8. Owner Name and Address if different	City	State Zip Code
9. On National Register?	<input checked="" type="checkbox"/> no <input type="checkbox"/> yes	Special features Two front doors
10. Eligible for National Register?	<input type="checkbox"/> no <input checked="" type="checkbox"/> yes <input type="checkbox"/> possibly	
11. Part of a District	<input checked="" type="checkbox"/> no <input type="checkbox"/> yes	
12. District or MPS Potential?	<input type="checkbox"/> no <input checked="" type="checkbox"/> yes <input type="checkbox"/> possibly	
Condition:	<input checked="" type="checkbox"/> excellent <input type="checkbox"/> good <input type="checkbox"/> fair <input type="checkbox"/> poor	
Level of Integrity:	<input checked="" type="checkbox"/> little changed <input type="checkbox"/> high <input type="checkbox"/> moderate <input type="checkbox"/> low	
No Style	Massed Plan	
13. Architectural Style	14. Vernacular Type	
Concrete	Weatherboard	
15. Foundation Material(s)	16. Exterior Wall Materials	
Frame	Gable Asphalt	
17. Structural System	18. Roof Type Roof Materials	
1/1, 2/2	Central Bay Front	
19. Window Types	20. Porch Type and Location	
21. Describe major features; identify and date changes and alterations		Construction Date <u>ca. 1924</u>
Original storms on front windows. Cornice returns on roof. Enclosed rear porch is early or original. Front porch added ca. late 1930's.		

☐ continuation sheet

22. Description of Environment and Outbuildings      No. of Outbuildings 2      No. contributing 1

Long frame garage/shop due east of house with barrel vault roof, metal casement windows and asbestos siding. [nc] Two bay garage south of the house. [c]

☐ continuation sheet

Debbie Sheals	City of Cole Camp	Winter 1998/1999
23. Prepared by	Organization	Date

**Missouri Historic Property Inventory Form**  
Missouri Department of Natural Resources Historic Preservation Program  
P.O. Box 176, Jefferson City, Missouri 65102

**179**

**Schroeder, Metha House**

**BE-98-01-179**

Field Survey #

1. Historic Name

Inventory Code #

**ca. 1924**

**Schroeder**

26. Construction Date

27. Architect/Engineer

28. Contractor/Builder

29. History

**Early owners, from tax and other records**

1925-1940 or later Mrs. Metha  
Schroeder

This house is said to have been built with lumber recycled from two other houses that were on this property when this one was built.

The shop east of the house was built for an antique business in the early 1950s.

Mrs. Schroeder was the widow of Louis Schroeder, who was still alive ca. 1916. They also owned #193 until 1916.

☐ continuation sheet

30. Significance

☐ continuation sheet

31. Dating information [ \* after a ca. date indicates strong evidence that the date given is nearly exact.]

☐ continuation sheet

32. Sources

Site visit, U. S. Geological Survey Topo Map-Cole Camp Quadrangle,  
Benton County Tax Records, City Map by C. P. Junge, ca. 1927, 1904 Atlas Map.

Beverly Steffens

Abstract for a nearby property.

☐ continuation sheet

33. Photographs

Location of Negatives:

Black & White: State Historic Preservation Office, Jefferson City; (573) 751-7857

Color: Debbie Sheals, Columbia (573) 874-3779

Location of Historic Photograph(s)

**Debbie Sheals**

**City of Cole Camp**

**Winter 1998/1999**

23. Prepared by

Organization

Date













BE-98-01-221

**Missouri Historic Property Inventory Form**  
Missouri Department of Natural Resources Historic Preservation Program  
P.O. Box 176, Jefferson City, Missouri 65102

**221**

**Meyers, Anna & Rudy B., House**

**BE-98-01-221**

Field Survey #

1. Historic Name

Inventory Code #

Benton

Stelling House

L 3

Gertz

2. County

3. Present local name or designation

4. Block Number, Lot Number, and Subdivision

S. Cedar St. @ Grove St.

Cole Camp 65325

☐ yes ☒ n/a

5. Address

6. City and Zip Code

7. Vicinity

Stelling, Leon & Dianne P. O. Box 278 Cole Camp

8. Owner Name and Address if different

City

State

Zip Code

9. On National Register?

☒ no ☐ yes

10. Eligible for National Register?

☒ no ☐ yes ☐ possibly

11. Part of a District

☒ no ☐ yes

12. District or MPS Potential?

☒ no ☐ yes ☐ possibly

Condition:

☒ excellent ☐ good ☐ fair ☐ poor

Level of Integrity:

☐ little changed ☐ high ☒ moderate ☐ low

Special features

Two front doors

Moved

Late Victorian

13. Architectural Style

Gabled Ell

14. Vernacular Type

Concrete Block

15. Foundation Material(s)

Vinyl

16. Exterior Wall Materials

Frame

17. Structural System

Gable

Asphalt

18. Roof Type

Roof Materials

2/2 vert.

19. Window Types

Other Bay

Front

20. Porch Type and Location

21. Describe major features; identify and date changes and alterations

**Construction Date** ca. 1903

Moved to this location after 1961. It was located at the SE corner of Jefferson and Rock Streets. Front doors are early or original, as are windows and porch posts. Most other exterior material is new. Roof cresting is probably early or original.

☐ continuation sheet

22. Description of Environment and Outbuildings

No. of Outbuildings

0

No. contributing

0

☐ continuation sheet

Debbie Sheals

City of Cole Camp

Winter 1998/1999

23. Prepared by

Organization

Date

---

**Missouri Historic Property Inventory Form**  
Missouri Department of Natural Resources Historic Preservation Program  
P.O. Box 176, Jefferson City, Missouri 65102

---

<b>221</b>	<b>Meyers, Anna &amp; Rudy B., House</b>	<b>BE-98-01-221</b>
Field Survey #	1. Historic Name	Inventory Code #

<b>ca. 1903</b>		
26. Construction Date	27. Architect/Engineer	28. Contractor/Builder
29. History		
Rudy Meyer had a Hardware and Implement business in #45 in the early 1900s.		
<b>Early owners, from tax and other records</b>		
Anna & Rudy B. Meyers		

30. Significance ☐ continuation sheet

31. Dating information [ \* after a ca. date indicates strong evidence that the date given is nearly exact.] ☐ continuation sheet

32. Sources

Site visit, U. S. Geological Survey Topo Map-Cole Camp Quadrangle,  
Benton County Tax Records, City Map by C. P. Junge, ca. 1927, 1904 Atlas Map.  
Cole Camp Area History. (Cole Camp, 1976.)

Hillard Wilckens

33. Photographs ☐ continuation sheet

Location of Negatives:

Black & White: State Historic Preservation Office, Jefferson City; (573) 751-7857  
Color: Debbie Sheals, Columbia (573) 874-3779

Location of Historic Photograph(s)

---

<b>Debbie Sheals</b>	<b>City of Cole Camp</b>	<b>Winter 1998/1999</b>
23. Prepared by	Organization	Date

# Missouri Historic Property Inventory Form

Missouri Department of Natural Resources Historic Preservation Program  
P.O. Box 176, Jefferson City, Missouri 65102

**175**

**Catholic Congregation House #2**

**BE-98-01-175**

Field Survey #

1. Historic Name

Inventory Code #

Benton

Johnson House

N 1/2 L1-2, B4

OT

2. County

3. Present local name or designation

4. Block Number, Lot Number, and Subdivision

Cross St. @ Prairie

Cole Camp 65325

☐ yes ☒ n/a

5. Address

6. City and Zip Code

7. Vicinity

Johnson, Donald & Veronica P. O. Box 27, Cole Camp

8. Owner Name and Address if different

City

State

Zip Code

9. On National Register?

☒ no ☐ yes

10. Eligible for National Register?

☐ no ☐ yes ☒ possibly

11. Part of a District

☒ no ☐ yes

12. District or MPS Potential?

☐ no ☒ yes ☐ possibly

Condition:

☒ excellent ☐ good ☐ fair ☐ poor

Level of Integrity:

☐ little changed ☒ high ☐ moderate ☐ low

Special features

Post War

13. Architectural Style

Stone

15. Foundation Material(s)

Undetermined

17. Structural System

6/6

19. Window Types

Ranch

14. Vernacular Type

Slab Stone

16. Exterior Wall Materials

Gable

Asphalt

18. Roof Type

Roof Materials

Other Bay, Recessed

Front

20. Porch Type and Location

21. Describe major features; identify and date changes and alterations

**Construction Date** ca. 1944

Current front door appears to be in now enclosed front porch. Concrete sills on windows.

Attached one bay, flat roofed garage. One story frame rear ell with lots of windows.

☐ continuation sheet

22. Description of Environment and Outbuildings

No. of Outbuildings

0

No. contributing

0

☐ continuation sheet

Debbie Sheals

City of Cole Camp

Winter 1998/1999

23. Prepared by

Organization

Date

---

**Missouri Historic Property Inventory Form**  
Missouri Department of Natural Resources Historic Preservation Program  
P.O. Box 176, Jefferson City, Missouri 65102

---

**175**

**Catholic Congregation House #2**

**BE-98-01-175**

Field Survey #

1. Historic Name

Inventory Code #

**ca. 1944**

26. Construction Date

27. Architect/Engineer

28. Contractor/Builder

29. History

**Early owners, from tax and other records**

One of several native stone house built about this time.  
The use of stone has been partially attributed to a  
shortage of building supplies, including  
weatherboarding.

☐ continuation sheet

30. Significance

☐ continuation sheet

31. Dating information [ \* after a ca. date indicates strong evidence that the date given is nearly exact.]

No tax information available, date from styling and Hillard Wilckens.

☐ continuation sheet

32. Sources

Site visit, U. S. Geological Survey Topo Map-Cole Camp Quadrangle,  
Benton County Tax Records, City Map by C. P. Junge, ca. 1927, 1904 Atlas Map.

☐ continuation sheet

33. Photographs

Location of Negatives:

**Black & White:** State Historic Preservation Office, Jefferson City; (573) 751-7857  
**Color:** Debbie Sheals, Columbia (573) 874-3779

Location of Historic Photograph(s)

---

**Debbie Sheals**

**City of Cole Camp**

**Winter 1998/1999**

23. Prepared by

Organization

Date



**Missouri Historic Property Inventory Form**  
 Missouri Department of Natural Resources Historic Preservation Program  
 P.O. Box 176, Jefferson City, Missouri 65102

<b>120</b>	<b>Eickhoff, W. J., House</b>	<b>BE-98-01-120</b>
Field Survey #	1. Historic Name	Inventory Code #
<b>Benton</b>	<b>Florenz House</b>	<b>B25 EA</b>
2. County	3. Present local name or designation	4. Block Number, Lot Number, and Subdivision
<b>100 Eickhoff</b>	<b>Cole Camp</b>	<b>65325</b>
5. Address	6. City and Zip Code	7. Vicinity <input type="checkbox"/> yes <input checked="" type="checkbox"/> n/a
<b>Florenz, Charles &amp; Penny Rt. 3, Box 62D</b>		
8. Owner Name and Address if different	City	State Zip Code
9. On National Register? <input checked="" type="checkbox"/> no <input type="checkbox"/> yes	Special features	
10. Eligible for National Register? <input type="checkbox"/> no <input type="checkbox"/> yes <input checked="" type="checkbox"/> possibly		
11. Part of a District <input checked="" type="checkbox"/> no <input type="checkbox"/> yes		
12. District or MPS Potential? <input type="checkbox"/> no <input type="checkbox"/> yes <input checked="" type="checkbox"/> possibly		
Condition: <input type="checkbox"/> excellent <input checked="" type="checkbox"/> good <input type="checkbox"/> fair <input type="checkbox"/> poor		
Level of Integrity: <input type="checkbox"/> little changed <input type="checkbox"/> high <input checked="" type="checkbox"/> moderate <input checked="" type="checkbox"/> low		
<b>Queen Anne</b>	<b>Gabled Ell</b>	
13. Architectural Style	14. Vernacular Type	
<b>Stone-ashlar</b>	<b>Weatherboard</b>	
15. Foundation Material(s)	16. Exterior Wall Materials	
<b>Frame</b>	<b>Gable</b>	<b>Asphalt</b>
17. Structural System	18. Roof Type	Roof Materials
<b>1/1, cottage</b>	<b>Other Bay, enclosed</b>	<b>Front</b>
19. Window Types	20. Porch Type and Location	
21. Describe major features; identify and date changes and alterations		<b>Construction Date <u>ca. 1909</u></b>
Was gabled ell type. Porch enclosed and primary entry now on Eickhoff St. (originally on Boonville Road). Long one story addition on east is modern.		

☐ continuation sheet

22. Description of Environment and Outbuildings      No. of Outbuildings 2      No. contributing 2

Small former garage sits south of house. Very small shed at the east edge of lot.

☐ continuation sheet

<b>Debbie Sheals</b>	<b>City of Cole Camp</b>	<b>Winter 1998/1999</b>
23. Prepared by	Organization	Date

---

**Missouri Historic Property Inventory Form**  
Missouri Department of Natural Resources Historic Preservation Program  
P.O. Box 176, Jefferson City, Missouri 65102

---

**120**

**Eickhoff, W. J., House**

**BE-98-01-120**

Field Survey #

1. Historic Name

Inventory Code #

**ca. 1909**

26. Construction Date

27. Architect/Engineer

28. Contractor/Builder

29. History

**Early owners, from tax and other records**

1915 W. J. Eickhoff

1930 J. S. Collins

1935 W. J. Eickhoff

This house was built by or for Bill Eickhoff, a son of Henry Eickhoff's. Henry Eickhoff started a business in the old part of town and moved to Maple Street with the railroad. He owned several of the survey properties over the years, and also platted this subdivision.

Bill Eickhoff built many of the sidewalks in Cole Camp.

☐ continuation sheet

30. Significance

☐ continuation sheet

31. Dating information [ \* after a ca. date indicates strong evidence that the date given is nearly exact.]

☐ continuation sheet

32. Sources

Site visit, U. S. Geological Survey Topo Map-Cole Camp Quadrangle,  
Benton County Tax Records, City Map by C. P. Junge, ca. 1927, 1904 Atlas Map.

E. L. Eickhoff

☐ continuation sheet

33. Photographs

Location of Negatives:

**Black & White:** State Historic Preservation Office, Jefferson City; (573) 751-7857

**Color:** Debbie Sheals, Columbia (573) 874-3779

Location of Historic Photograph(s)

---

**Debbie Sheals**

**City of Cole Camp**

**Winter 1998/1999**

23. Prepared by

Organization

Date







**Missouri Historic Property Inventory Form**  
 Missouri Department of Natural Resources Historic Preservation Program  
 P.O. Box 176, Jefferson City, Missouri 65102

**105****Dieckman, D. A., Shop****BE-98-01-105**

Field Survey #

1. Historic Name

Inventory Code #

**Benton****Kreisel House****E 55' L6, B2****AGE**

2. County

3. Present local name or designation

4. Block Number, Lot Number, and Subdivision

**402 E. Eickhoff****Cole Camp 65325**☐ yes ☒ n/a

5. Address

6. City and Zip Code

7. Vicinity

**Kreisel, Vickie P. O. Box 202**

8. Owner Name and Address if different

City

State

Zip Code

9. On National Register?

☒ no ☐ yes

10. Eligible for National Register?

☐ no ☐ yes ☒ possibly

11. Part of a District

☒ no ☐ yes

12. District or MPS Potential?

☐ no ☒ yes ☐ possibly

Condition:

☒ excellent ☒ good ☐ fair ☐ poor

Level of Integrity:

☐ little changed ☒ high ☐ moderate ☐ low

Special features

13. Architectural Style

**Concrete**

15. Foundation Material(s)

**Frame**

17. Structural System

**2/2 horiz.**

19. Window Types

**Gable Front**

14. Vernacular Type

**Asbestos**

16. Exterior Wall Materials

**Gable****Asphalt**

18. Roof Type

Roof Materials

**Stoop****Front**

20. Porch Type and Location

21. Describe major features; identify and date changes and alterations

**Construction Date ca. 1925**

Triangular brackets on hood over front door. Side ell is newer, but early.

☐ continuation sheet

22. Description of Environment and Outbuildings

No. of Outbuildings

**1**

No. contributing

**1**

One bay garage is early, but probably not original.

☐ continuation sheet**Debbie Sheals****City of Cole Camp****Winter 1998/1999**

23. Prepared by

Organization

Date

---

**Missouri Historic Property Inventory Form**  
Missouri Department of Natural Resources Historic Preservation Program  
P.O. Box 176, Jefferson City, Missouri 65102

---

<b>105</b>	<b>Dieckman, D. A., Shop</b>	<b>BE-98-01-105</b>
Field Survey #	1. Historic Name	Inventory Code #

<b>ca. 1925</b>	<b>Dieckman, Dick</b>	
26. Construction Date	27. Architect/Engineer	28. Contractor/Builder

29. History

**Early owners, from tax and other records**

1915 D. A. Dieckman  
1930 Cord H. Gerken

This building was built as an outbuilding for the house west of it, #104. It was probably built to accommodate Dieckman's Model T, and completed after the house. Both buildings were built by Dieckman for his own use.

☐ continuation sheet

30. Significance

An early building by a well-known local builder.

☐ continuation sheet

31. Dating information [ \* after a ca. date indicates strong evidence that the date given is nearly exact.]

Construction dates for this house and #105 are from a letter to Bob Owens from the builder's grandson, G. A. Dieckman, Jr.

☐ continuation sheet

32. Sources

Site visit, U. S. Geological Survey Topo Map-Cole Camp Quadrangle,  
Benton County Tax Records, City Map by C. P. Junge, ca. 1927, 1904 Atlas Map.  
Letter from G. A. Dieckman, Jr. March 9, 1999

Hillard Wilckens

☐ continuation sheet

33. Photographs

Location of Negatives:

Black & White: State Historic Preservation Office, Jefferson City; (573) 751-7857  
Color: Debbie Sheals, Columbia (573) 874-3779

Location of Historic Photograph(s)

---

<b>Debbie Sheals</b>	<b>City of Cole Camp</b>	<b>Winter 1998/1999</b>
23. Prepared by	Organization	Date



## Missouri Historic Property Inventory Form

Missouri Department of Natural Resources Historic Preservation Program  
P.O. Box 176, Jefferson City, Missouri 65102

106

Berry, C. F., Farm

BE-98-01-106

Field Survey #

1. Historic Name

Inventory Code #

Benton

Moulton House

L1, L2, B2

AGE

2. County

3. Present local name or designation

4. Block Number, Lot Number, and Subdivision

404 E. Eickhoff

Cole Camp 65325

☐ yes ☒ n/a

5. Address

6. City and Zip Code

7. Vicinity

Moulton, Jerald &amp; Patricia Rt. 3, Box 44A

8. Owner Name and Address if different

City

State

Zip Code

9. On National Register?

☒ no ☐ yes

10. Eligible for National Register?

☐ no ☒ yes ☐ possibly

11. Part of a District

☒ no ☐ yes

12. District or MPS Potential?

☐ no ☒ yes ☐ possibly

Condition:

☐ excellent ☒ good ☐ fair ☐ poor

Level of Integrity:

☒ little changed ☒ high ☐ moderate ☐ low

Special features

13. Architectural Style

Concrete

15. Foundation Material(s)

Frame

17. Structural System

1/1

19. Window Types

I-house

14. Vernacular Type

Weatherboard

16. Exterior Wall Materials

Gable

Asphalt

18. Roof Type

Roof Materials

Central Bay

Front

20. Porch Type and Location

21. Describe major features; identify and date changes and alterations

Construction Date ca. 1919

Turned balusters and slender columns on front porch. Central cross gable in front. Original exterior doors except for front door. Pilaster corner boards. Large original or early two story rear ell with open porches - one partly enclosed.

☐ continuation sheet

22. Description of Environment and Outbuildings

No. of Outbuildings

1

No. contributing

0

Large remodeled outbuilding at southwest corner of property. Cistern and pump near back door.

☐ continuation sheet

Debbie Sheals

City of Cole Camp

Winter 1998/1999

23. Prepared by

Organization

Date

---

**Missouri Historic Property Inventory Form**  
Missouri Department of Natural Resources Historic Preservation Program  
P.O. Box 176, Jefferson City, Missouri 65102

---

<b>106</b>	<b>Berry, C. F., Farm</b>	<b>BE-98-01-106</b>
Field Survey #	1. Historic Name	Inventory Code #

<b>ca. 1919</b>	<b>Dieckman, Fred and Dick (?)</b>	
26. Construction Date	27. Architect/Engineer	28. Contractor/Builder

29. History

**Early owners, from tax and other records**

1920 C. F. Berry

Berry was a local businessman who had survey property #69, at 104 E. Main St, built in 1898. He may also have been the early owner of #143. Dieckman's name is said to be written on a rafter in the attic of the house. It is not clear if this is the work of Dick and Fred Dieckman or just one of the two. Both have been credited with its construction.

☐ continuation sheet

30. Significance

This house is significant as an intact I-house, which was probably built by Fred Dieckmann. It gains further significance for its association with C. F. Berry, who was prominent in the Cole Camp business community for many years.

☐ continuation sheet

31. Dating information [ \* after a ca. date indicates strong evidence that the date given is nearly exact.]

☐ continuation sheet

32. Sources

Site visit, U. S. Geological Survey Topo Map-Cole Camp Quadrangle,  
Benton County Tax Records, City Map by C. P. Junge, ca. 1927, 1904 Atlas Map.  
Letter from G. A. Dieckman, Jr., 3/9/1999.

☐ continuation sheet

33. Photographs

Location of Negatives:

Black & White: State Historic Preservation Office, Jefferson City; (573) 751-7857

Color: Debbie Sheals, Columbia (573) 874-3779

Location of Historic Photograph(s)

---

Debbie Sheals	City of Cole Camp	Winter 1998/1999
23. Prepared by	Organization	Date







**Missouri Historic Property Inventory Form**  
Missouri Department of Natural Resources Historic Preservation Program  
P.O. Box 176, Jefferson City, Missouri 65102

**107**

**Weymuth, Mary and Walt, House**

**BE-98-01-107**

Field Survey #

1. Historic Name

Inventory Code #

Benton

Weymuth House

L 12, L13, L14, B3

EA

2. County

3. Present local name or designation

4. Block Number, Lot Number, and Subdivision

405 E. Eickhoff

Cole Camp 65325

☐ yes ☒ n/a

5. Address

6. City and Zip Code

7. Vicinity

Weymuth, Walt & Mary

8. Owner Name and Address if different

City

State

Zip Code

9. On National Register?

☒ no ☐ yes

10. Eligible for National Register?

☐ no ☐ yes ☒ possibly

11. Part of a District

☒ no ☐ yes

12. District or MPS Potential?

☐ no ☒ yes ☐ possibly

Condition: ☒ excellent ☐ good ☐ fair ☐ poor

Level of Integrity: ☒ little changed ☐ high ☐ moderate ☐ low

Special features

13. Architectural Style

Stone

15. Foundation Material(s)

Undetermined

17. Structural System

6/6

19. Window Types

Giraffe Rock

14. Vernacular Type

Stone

16. Exterior Wall Materials

Hipped

Asphalt

18. Roof Type

Roof Materials

Stoop, Patio

20. Porch Type and Location

21. Describe major features; identify and date changes and alterations

**Construction Date** ca. 1947 \*

Man, star, and "W" worked into stone on front of house. Brick corners. Stone archway between garage and house with "1947" in mortar at top.

☐ continuation sheet

22. Description of Environment and Outbuildings

No. of Outbuildings

1

No. contributing

1

Attached single garage with matching brick corners and stonework. Newer carport to west side.

☐ continuation sheet

Debbie Sheals

City of Cole Camp

Winter 1998/1999

23. Prepared by

Organization

Date

**Missouri Historic Property Inventory Form**  
Missouri Department of Natural Resources Historic Preservation Program  
P.O. Box 176, Jefferson City, Missouri 65102

**107**

**Weymuth, Mary and Walt, House**

**BE-98-01-107**

Field Survey #

1. Historic Name

Inventory Code #

**ca. 1947 \***

**Weymuth, George**

26. Construction Date

27. Architect/Engineer

28. Contractor/Builder

29. History

**Early owners, from tax and other records**

Walt & Mary Weymuth, from time of construction to present.

This house was built by owner Walt Weymuth's uncle, George Weymuth. The figures worked into the stone of the walls were all done by George Weymuth. The man figure is said to have been designed after a perfect pair of "boots" were created when a thick stone was split into thinner pieces. The house was built just after Weymuth returned from WWII, at which time there was a shortage of building materials. Several of the houses built in Cole Camp around this time are said to have

☒ continuation sheet

30. Significance

One of the finer, most intact stone-faced house in Cole Camp. it is also still owned by the people for whom it was constructed.

☐ continuation sheet

31. Dating information [ \* after a ca. date indicates strong evidence that the date given is nearly exact.]

☐ continuation sheet

32. Sources

Site visit, U. S. Geological Survey Topo Map-Cole Camp Quadrangle,  
Benton County Tax Records, City Map by C. P. Junge, ca. 1927, 1904 Atlas Map.

Mrs. Mary Weymuth

☐ continuation sheet

33. Photographs

Location of Negatives:

Black & White: State Historic Preservation Office, Jefferson City; (573) 751-7857

Color: Debbie Sheals, Columbia (573) 874-3779

Location of Historic Photograph(s)

**Debbie Sheals**

**City of Cole Camp**

**Winter 1998/1999**

23. Prepared by

Organization

Date

**Missouri Historic Property Inventory Form**  
Missouri Department of Natural Resources Historic Preservation Program  
P.O. Box 176, Jefferson City, Missouri 65102

<b>107</b>	<b>Weymuth, Mary and Walt, House</b>	<b>BE-98-01- 100</b>
Field Survey #	1. Historic Name	Inventory Code #
405 E. Eickhoff	Cole Camp	n/a
5. Address	6. City	7. Vicinity

Continuation Sheet

History, cont.

been faced with stone because weatherboards were hard to come by. Windows were apparently rare as well, and the owners had to try several sources before they could find windows for the house.

The stone for the walls is local. It was quarried at a location about 1 and 1/2 miles south of Cole Camp, on "Slaughter House Road." That quarry provided stone for many of the stone-faced buildings in Cole Camp. It has since been filled with water and no longer serves as a quarry.



**Missouri Historic Property Inventory Form**  
Missouri Department of Natural Resources Historic Preservation Program  
P.O. Box 176, Jefferson City, Missouri 65102

**116**

**Eickhoff, Fred S., House**

**BE-98-01-116**

Field Survey #	1. Historic Name	Inventory Code #
<b>Benton</b>	<b>Craig House</b>	<b>L1, L2, L3, L4, B2 EA</b>
2. County	3. Present local name or designation	4. Block Number, Lot Number, and Subdivision
<b>303 W. Eickhoff</b>	<b>Cole Camp 65325</b>	<input type="checkbox"/> yes <input checked="" type="checkbox"/> n/a
5. Address	6. City and Zip Code	7. Vicinity
<b>Craig, Howard &amp; Shelly Rt. 3, Box 60</b>		
8. Owner Name and Address if different	City	State Zip Code
9. On National Register?	<input checked="" type="checkbox"/> no <input type="checkbox"/> yes	Special features
10. Eligible for National Register?	<input type="checkbox"/> no <input type="checkbox"/> yes <input checked="" type="checkbox"/> possibly	
11. Part of a District	<input checked="" type="checkbox"/> no <input type="checkbox"/> yes	
12. District or MPS Potential?	<input type="checkbox"/> no <input type="checkbox"/> yes <input checked="" type="checkbox"/> possibly	
Condition:	<input type="checkbox"/> excellent <input checked="" type="checkbox"/> good <input type="checkbox"/> fair <input type="checkbox"/> poor	
Level of Integrity:	<input type="checkbox"/> little changed <input type="checkbox"/> high <input checked="" type="checkbox"/> moderate <input type="checkbox"/> low	
13. Architectural Style		14. Vernacular Type
<b>Craftsman</b>		<b>Gabled Ell</b>
15. Foundation Material(s)		16. Exterior Wall Materials
<b>Stone-ashlar</b>		<b>Masonite</b>
17. Structural System		18. Roof Type Roof Materials
<b>Frame</b>		<b>Gable Asphalt</b>
19. Window Types		20. Porch Type and Location
<b>1/1</b>		<b>Enclosed Front</b>

21. Describe major features; identify and date changes and alterations **Construction Date** ca. 1919  
The stonework of the front porch probably dates to 1940's; the enclosure is more recent.

☐ continuation sheet

22. Description of Environment and Outbuildings      No. of Outbuildings 1      No. contributing 1  
**Large frame garage/barn at northeast corner of lot.**

☐ continuation sheet

<b>Debbie Sheals</b>	<b>City of Cole Camp</b>	<b>Winter 1998/1999</b>
23. Prepared by	Organization	Date

---

**Missouri Historic Property Inventory Form**  
Missouri Department of Natural Resources Historic Preservation Program  
P.O. Box 176, Jefferson City, Missouri 65102

---

**116**

**Eickhoff, Fred S., House**

**BE-98-01-116**

Field Survey #

1. Historic Name

Inventory Code #

**ca. 1919**

26. Construction Date

27. Architect/Engineer

28. Contractor/Builder

29. History

**Early owners, from tax and other records**

1920 F. S. Eickhoff

1925 Edwin Viets

1930 Archie Meyer

Fred Eickhoff was the son of Henry Eickhoff, who platted the Addition in which this house is located. He sold this house in the 1920s, and built #114, which is right around the corner.

☐ continuation sheet

30. Significance

☐ continuation sheet

31. Dating information [ \* after a ca. date indicates strong evidence that the date given is nearly exact.]

☐ continuation sheet

32. Sources

Site visit, U. S. Geological Survey Topo Map-Cole Camp Quadrangle,  
Benton County Tax Records, City Map by C. P. Junge, ca. 1927, 1904 Atlas Map.

E. L. Eickhoff

☐ continuation sheet

33. Photographs

Location of Negatives:

**Black & White:** State Historic Preservation Office, Jefferson City; (573) 751-7857

**Color:** Debbie Sheals, Columbia (573) 874-3779

Location of Historic Photograph(s)

---

**Debbie Sheals**

**City of Cole Camp**

**Winter 1998/1999**

23. Prepared by

Organization

Date







**Missouri Historic Property Inventory Form**  
Missouri Department of Natural Resources Historic Preservation Program  
P.O. Box 176, Jefferson City, Missouri 65102

<b>16</b>	<b>Bockelman, George, House</b>	BE-98-01-16
Field Survey #	1. Historic Name	Inventory Code #
<u>Benton</u>	<u>Stuhner House</u>	<u>L 11, B 9</u> <u>RRA</u>
2. County	3. Present local name or designation	4. Block Number, Lot Number, and Subdivision
<u>102 N. Elm St.</u>	<u>Cole Camp 65325</u>	<input type="checkbox"/> yes <input type="checkbox"/> n/a
5. Address	6. City and Zip Code	7. Vicinity
<u>Farmers Mutual Ins. Co. of Cole Camp, Inc. Po Box 157 CC</u>		
8. Owner Name and Address if different	City	State Zip Code
9. On National Register? <input checked="" type="checkbox"/> no <input type="checkbox"/> yes	Special features	
10. Eligible for National Register? <input type="checkbox"/> no <input type="checkbox"/> yes <input checked="" type="checkbox"/> possibly		
11. Part of a District <input checked="" type="checkbox"/> no <input type="checkbox"/> yes		
12. District or MPS Potential? <input type="checkbox"/> no <input type="checkbox"/> yes <input checked="" type="checkbox"/> possibly		
Condition: <input type="checkbox"/> excellent <input checked="" type="checkbox"/> good <input type="checkbox"/> fair <input type="checkbox"/> poor		
Level of Integrity: <input type="checkbox"/> little changed <input type="checkbox"/> high <input checked="" type="checkbox"/> moderate <input checked="" type="checkbox"/> low		
13. Architectural Style	<u>Gabled Ell</u>	14. Vernacular Type
<u>Brick</u>	<u>Asbestos</u>	
15. Foundation Material(s)	16. Exterior Wall Materials	
<u>Frame</u>	<u>Gable</u> <u>Asphalt</u>	
17. Structural System	18. Roof Type	Roof Materials
<u>1/1</u>	<u>Other Bay</u> <u>Front</u>	
19. Window Types	20. Porch Type and Location	
21. Describe major features; identify and date changes and alterations		Construction Date <u>ca. 1894</u>
Porch foundation is concrete block, some 2/2 windows. A modern addition with a shed roof is located on the south side of the house. The front porch has been enclosed.		

☐ continuation sheet

22. Description of Environment and Outbuildings	No. of Outbuildings <u>2</u>	No. contributing <u>2</u>
---	------------------------------	---------------------------

A large frame garage with a gable roof and vertical weatherboards is located in the northeast corner of the lot. There is a pump in the southeast corner of the lot. Stone steps lead to the street from the sidewalk.

☐ continuation sheet

<u>Debbie Sheals</u>	<u>City of Cole Camp</u>	<u>Winter 1998/1999</u>
23. Prepared by	Organization	Date

---

**Missouri Historic Property Inventory Form**  
Missouri Department of Natural Resources Historic Preservation Program  
P.O. Box 176, Jefferson City, Missouri 65102

---

**16**

**Bockelman, George, House**

**BE-98-01-16**

Field Survey #

1. Historic Name

Inventory Code #

**ca. 1894**

26. Construction Date

27. Architect/Engineer

28. Contractor/Builder

29. History

**Early owners, from tax and other records**

1895 George Bockelman

1900 Herman Hinck

1905 D. L. Shumate

1910 J. R. Yelton

1915-1940 Mrs. Elizabeth Stuhner

30. Significance

☐ continuation sheet

☐ continuation sheet

31. Dating information [ \* after a ca. date indicates strong evidence that the date given is nearly exact.]

☐ continuation sheet

32. Sources

Site visit, U. S. Geological Survey Topo Map-Cole Camp Quadrangle,  
Benton County Tax Records, City Map by C. P. Junge, ca. 1927, 1904 Atlas Map.

33. Photographs

☐ continuation sheet

Location of Negatives:

Black & White: State Historic Preservation Office, Jefferson City; (573) 751-7857

Color: Debbie Sheals, Columbia (573) 874-3779

Location of Historic Photograph(s)

---

**Debbie Sheals**

**City of Cole Camp**

**Winter 1998/1999**

23. Prepared by

Organization

Date



**Missouri Historic Property Inventory Form**  
Missouri Department of Natural Resources Historic Preservation Program  
P.O. Box 176, Jefferson City, Missouri 65102

<b>15</b>	<b>Granneman, Aug. S., House</b>	<b>BE-98-01-15</b>
Field Survey #	1. Historic Name	Inventory Code #
<b>Benton</b>	<b>Heisterberg House</b>	<b>L 6.7 B 10 RRA</b>
2. County	3. Present local name or designation	4. Block Number, Lot Number, and Subdivision
<b>103 N. Elm St.</b>	<b>Cole Camp 65325</b>	<input type="checkbox"/> yes <input checked="" type="checkbox"/> n/a
5. Address	6. City and Zip Code	7. Vicinity
<b>Heisterberg, Josie Rt. 1 Box 4 CC</b>		
8. Owner Name and Address if different	City	State Zip Code
9. On National Register? <input checked="" type="checkbox"/> no <input type="checkbox"/> yes	Special features	
10. Eligible for National Register? <input type="checkbox"/> no <input type="checkbox"/> yes <input checked="" type="checkbox"/> possibly		
11. Part of a District <input checked="" type="checkbox"/> no <input type="checkbox"/> yes		
12. District or MPS Potential? <input type="checkbox"/> no <input checked="" type="checkbox"/> yes <input type="checkbox"/> possibly		
Condition: <input type="checkbox"/> excellent <input checked="" type="checkbox"/> good <input type="checkbox"/> fair <input type="checkbox"/> poor		
Level of Integrity: <input type="checkbox"/> little changed <input checked="" type="checkbox"/> high <input type="checkbox"/> moderate <input type="checkbox"/> low		
13. Architectural Style	<b>Undetermined</b>	
<b>Concrete</b>	14. Vernacular Type	
15. Foundation Material(s)	<b>Asbestos</b>	
<b>Frame</b>	16. Exterior Wall Materials	
17. Structural System	<b>Hipped</b>	<b>Asphalt</b>
<b>3/1</b>	18. Roof Type	Roof Materials
19. Window Types	<b>Stoop</b>	<b>Front</b>
	20. Porch Type and Location	
21. Describe major features; identify and date changes and alterations		<b>Construction Date <u>ca. 1939</u></b>
Craftsman style windows. Siding appears to be the only major change and it could be original. Attached garage.		

☐ continuation sheet

22. Description of Environment and Outbuildings	No. of Outbuildings <u>1</u>	No. contributing <u>1</u>
---	------------------------------	---------------------------

Small frame shed with weatherboards and an asphalt shingled gable roof is located in the northwest corner of the yard.

☐ continuation sheet

<b>Debbie Sheals</b>	<b>City of Cole Camp</b>	<b>Winter 1998/1999</b>
23. Prepared by	Organization	Date

---

**Missouri Historic Property Inventory Form**  
Missouri Department of Natural Resources Historic Preservation Program  
P.O. Box 176, Jefferson City, Missouri 65102

---

---

<b>15</b>	<b>Granneman, Aug. S., House</b>	<b>BE-98-01-15</b>
Field Survey #	1. Historic Name	Inventory Code #

---

**ca. 1939**

---

26. Construction Date	27. Architect/Engineer	28. Contractor/Builder
-----------------------	------------------------	------------------------

---

29. History

**Early owners, from tax and other records**

1939 Aug. J. Granneman

Granneman, who opened the first gas station in Cole Camp in the early 1920s, also owned the house at Main and Ash from 1920-1940 or later.

30. Significance

☐ continuation sheet

31. Dating information [ \* after a ca. date indicates strong evidence that the date given is nearly exact.]

☐ continuation sheet

☐ continuation sheet

32. Sources

Site visit, U. S. Geological Survey Topo Map-Cole Camp Quadrangle,  
Benton County Tax Records, City Map by C. P. Junge, ca. 1927, 1904 Atlas Map.

33. Photographs

☐ continuation sheet

Location of Negatives:

Black & White: State Historic Preservation Office, Jefferson City; (573) 751-7857

Color: Debbie Sheals, Columbia (573) 874-3779

Location of Historic Photograph(s)

---

Debbie Sheals	City of Cole Camp	Winter 1998/1999
23. Prepared by	Organization	Date

---



**Missouri Historic Property Inventory Form**  
Missouri Department of Natural Resources Historic Preservation Program  
P.O. Box 176, Jefferson City, Missouri 65102

<b>17</b>	<b>French, John, House</b>	BE-98-01-17
Field Survey #	1. Historic Name	Inventory Code #
<b>Benton</b>	<b>Bergman House</b>	<b>L 13, B 9 RRA</b>
2. County	3. Present local name or designation	4. Block Number, Lot Number, and Subdivision
<b>106 N. Elm St.</b>	<b>Cole Camp 65325</b>	<input type="checkbox"/> yes <input checked="" type="checkbox"/> n/a
5. Address	6. City and Zip Code	7. Vicinity
<b>Bergman, John and Wilma Sue Rt. 2 Box 174 CC</b>		
8. Owner Name and Address if different	City	State Zip Code
9. On National Register? <input checked="" type="checkbox"/> no <input type="checkbox"/> yes	Special features Two front doors, possibly	
10. Eligible for National Register? <input type="checkbox"/> no <input type="checkbox"/> yes <input checked="" type="checkbox"/> possibly		
11. Part of a District <input checked="" type="checkbox"/> no <input type="checkbox"/> yes		
12. District or MPS Potential? <input type="checkbox"/> no <input type="checkbox"/> yes <input checked="" type="checkbox"/> possibly		
Condition: <input type="checkbox"/> excellent <input type="checkbox"/> good <input checked="" type="checkbox"/> fair <input type="checkbox"/> poor		
Level of Integrity: <input type="checkbox"/> little changed <input type="checkbox"/> high <input checked="" type="checkbox"/> moderate <input type="checkbox"/> low		
13. Architectural Style	<b>Hall and Parlor</b>	
<b>Stone-ashlar</b>	14. Vernacular Type	
15. Foundation Material(s)	<b>Asbestos</b>	
<b>Frame</b>	16. Exterior Wall Materials	
17. Structural System	<b>Gable</b>	<b>Asphalt</b>
<b>2/2 vert.</b>	18. Roof Type	Roof Materials
19. Window Types	<b>Central Bay</b>	<b>Front</b>
	20. Porch Type and Location	
21. Describe major features; identify and date changes and alterations		Construction Date <b>ca. 1894</b>
Front door is off center, probably had two doors before the asbestos siding was added. The rear addition was probably added mid-20th century. The porch posts are chamfered and have very small molded brackets. Doors and windows are topped with shallow pediments. rear addition is mid-century or so.		
<input type="checkbox"/> continuation sheet		
22. Description of Environment and Outbuildings	No. of Outbuildings <b>0</b>	No. contributing <b>0</b>
The foundation of an outbuilding still exists near the back of the house. A pump still exists in the southeast corner of the lot.		
<input type="checkbox"/> continuation sheet		
<b>Debbie Sheals</b>	<b>City of Cole Camp</b>	<b>Winter 1998/1999</b>
23. Prepared by	Organization	Date

---

**Missouri Historic Property Inventory Form**  
Missouri Department of Natural Resources Historic Preservation Program  
P.O. Box 176, Jefferson City, Missouri 65102

---

<b>17</b>	<b>French, John, House</b>	<b>BE-98-01-17</b>
Field Survey #	1. Historic Name	Inventory Code #

**ca. 1894**

26. Construction Date	27. Architect/Engineer	28. Contractor/Builder
-----------------------	------------------------	------------------------

29. History

**Early owners, from tax and other records**

1895 F. A. Shupp  
1900 Herman Hink  
1910-1940 C. D. Neff

Herman Hink had a hardware business in survey property #45 in the early 1900s, and later moved to a location on Second Street. (Now Main.)

30. Significance

☐ continuation sheet

☐ continuation sheet

31. Dating information [ \* after a ca. date indicates strong evidence that the date given is nearly exact.]

☐ continuation sheet

32. Sources

Site visit, U. S. Geological Survey Topo Map-Cole Camp Quadrangle,  
Benton County Tax Records, City Map by C. P. Junge, ca. 1927, 1904 Atlas Map.  
Cole Camp Area History. (Cole Camp, 1976.)

33. Photographs

Location of Negatives:

**Black & White:** State Historic Preservation Office, Jefferson City; (573) 751-7857  
**Color:** Debbie Sheals, Columbia (573) 874-3779

Location of Historic Photograph(s)

☐ continuation sheet

---

<b>Debbie Sheals</b>	<b>City of Cole Camp</b>	<b>Winter 1998/1999</b>
23. Prepared by	Organization	Date





## 11. 6. 2

BE-98-01-18

Inventory Code #

RRA

#### 4. Block Number, Lot Number, and Subdivision

☐ yes    ☒ n/a

## 7. Vicinity

Zip Code

## 20. Porch Type and Location

**Construction Date** ca. 1945

☐ continuation sheet

0

Attached garage, small modern shed

☐ continuation sheet

Winter 1998/1999

Date \_\_\_\_\_

---

**Missouri Historic Property Inventory Form**  
Missouri Department of Natural Resources Historic Preservation Program  
P.O. Box 176, Jefferson City, Missouri 65102

---

<b>18</b>	<b>Monsees, Ed H., House</b>	<b>BE-98-01-18</b>
Field Survey #	1. Historic Name	Inventory Code #

**ca. 1945**

26. Construction Date	27. Architect/Engineer	28. Contractor/Builder
29. History	Monsees was a barber in town. The Monsees family immigrated to Cole Camp from Gorandenburg, Hanover, Germany in the mid-1850s.	
<b>Early owners, from tax and other records</b>		
1946 Ed. H. Monsees		

30. Significance

☐ continuation sheet

31. Dating information [ \* after a ca. date indicates strong evidence that the date given is nearly exact.]

☐ continuation sheet

☐ continuation sheet

32. Sources

Site visit, U. S. Geological Survey Topo Map-Cole Camp Quadrangle,  
Benton County Tax Records, City Map by C. P. Junge, ca. 1927, 1904 Atlas Map.  
Cole Camp Area History. (Cole Camp, 1976.)

33. Photographs

☐ continuation sheet

Location of Negatives:

**Black & White:** State Historic Preservation Office, Jefferson City; (573) 751-7857  
**Color:** Debbie Sheals, Columbia (573) 874-3779

Location of Historic Photograph(s)

---

<b>Debbie Sheals</b>	<b>City of Cole Camp</b>	<b>Winter 1998/1999</b>
23. Prepared by	Organization	Date



**Missouri Historic Property Inventory Form**  
Missouri Department of Natural Resources Historic Preservation Program  
P.O. Box 176, Jefferson City, Missouri 65102

<b>19</b>	<b>McCall, H. M., House</b>	BE-98-01-19	
Field Survey #	1. Historic Name	Inventory Code #	
<b>Benton</b>	<b>Luetjen, Rodger &amp; Thelia, House</b>	<b>L 3, B 10</b>	<b>RRA</b>
2. County	3. Present local name or designation	4. Block Number, Lot Number, and Subdivision	
<b>109 N. Elm St.</b>	<b>Cole Camp</b>	<b>65325</b>	<input type="checkbox"/> yes <input checked="" type="checkbox"/> n/a
5. Address	6. City and Zip Code		7. Vicinity
<b>Rodger &amp; Thelia Luetjen, Rte 3, Box 288 Cole Camp</b>			
8. Owner Name and Address if different		City	State Zip Code
9. On National Register? <input checked="" type="checkbox"/> no <input type="checkbox"/> yes		Special features Possibly mail order?	
10. Eligible for National Register? <input type="checkbox"/> no <input checked="" type="checkbox"/> yes <input type="checkbox"/> possibly			
11. Part of a District <input checked="" type="checkbox"/> no <input type="checkbox"/> yes			
12. District or MPS Potential? <input type="checkbox"/> no <input checked="" type="checkbox"/> yes <input type="checkbox"/> possibly			
Condition: <input type="checkbox"/> excellent <input checked="" type="checkbox"/> good <input type="checkbox"/> fair <input type="checkbox"/> poor			
Level of Integrity: <input checked="" type="checkbox"/> little changed <input type="checkbox"/> high <input type="checkbox"/> moderate <input type="checkbox"/> low			
<b>Craftsman</b>		<b>Bungalow/Bungaloid</b>	
13. Architectural Style		14. Vernacular Type	
<b>Concrete</b>		<b>Asphalt Shingles</b>	
15. Foundation Material(s)		16. Exterior Wall Materials	
<b>Frame</b>		<b>Gable</b>	<b>Asphalt</b>
17. Structural System		18. Roof Type Roof Materials	
<b>1/1</b>		<b>Full</b>	<b>Front</b>
19. Window Types		20. Porch Type and Location	
21. Describe major features; identify and date changes and alterations		Construction Date <b>ca. 1914</b>	
The front porch has rock-faced concrete block posts and balusters. The house features exposed rafters and triangular brackets. The lower walls are covered with square shingles; the upper walls are wide fishscale shingles. Wood trim bands the house at the water table line and the upper floor line.			
<input type="checkbox"/> continuation sheet			
22. Description of Environment and Outbuildings		No. of Outbuildings <b>1</b>	No. contributing <b>1</b>
A single garage with vertical weatherboards and an asphalt shingled gable roof sits directly behind the house. It may be older than the house.			
<input type="checkbox"/> continuation sheet			
<b>Debbie Sheals</b>		<b>City of Cole Camp</b>	<b>Winter 1998/1999</b>
23. Prepared by	Organization		Date

---

**Missouri Historic Property Inventory Form**  
Missouri Department of Natural Resources Historic Preservation Program  
P.O. Box 176, Jefferson City, Missouri 65102

---

<b>19</b>	<b>McCall, H. M., House</b>	<b>BE-98-01-19</b>
Field Survey #	1. Historic Name	Inventory Code #

**ca. 1914**

26. Construction Date	27. Architect/Engineer	28. Contractor/Builder
29. History		Monsees was a barber in town, who later owned the house just south of this one. The Monsees family immigrated to Cole Camp from Gorandenburg, Hanover, Germany in the mid-1850s.
<b>Early owners, from tax and other records</b>		
1915 H. M. McCall		
1930 Ed. H. Monsees		

☐ continuation sheet

30. Significance

This is possibly the single most intact frame bungalow in Cole Camp. Most others have lost their original wall sheathings, either to modern aluminum and vinyl or earlier asbestos shingles. It is also one of only two bungalow is the survey group built before 1915.

☐ continuation sheet

31. Dating information [ \* after a ca. date indicates strong evidence that the date given is nearly exact.]

☐ continuation sheet

32. Sources

Site visit, U. S. Geological Survey Topo Map-Cole Camp Quadrangle,  
Benton County Tax Records, City Map by C. P. Junge, ca. 1927, 1904 Atlas Map.  
Cole Camp Area History. (Cole Camp, 1976.)

☐ continuation sheet

33. Photographs

Location of Negatives:

Black & White: State Historic Preservation Office, Jefferson City; (573) 751-7857  
Color: Debbie Sheals, Columbia (573) 874-3779

Location of Historic Photograph(s)

---

Debbie Sheals	City of Cole Camp	Winter 1998/1999
23. Prepared by	Organization	Date



**Missouri Historic Property Inventory Form**  
Missouri Department of Natural Resources Historic Preservation Program  
P.O. Box 176, Jefferson City, Missouri 65102

<b>20</b>	<b>Spurgeon, Frank, House</b>	BE-98-01-20
Field Survey #	1. Historic Name	Inventory Code #
<u>Benton</u>	<u>Brockfeld House</u>	<u>L2, B 10</u>
2. County	3. Present local name or designation	4. Block Number, Lot Number, and Subdivision
<u>111 N. Elm St.</u>	<u>Cole Camp 65325</u>	<input type="checkbox"/> yes <input checked="" type="checkbox"/> n/a
5. Address	6. City and Zip Code	7. Vicinity
<u>Brockfeld, Karl &amp; Sara Rt 1, Box 7, Cole Camp</u>		
8. Owner Name and Address if different	City	State Zip Code
9. On National Register? <input checked="" type="checkbox"/> no <input type="checkbox"/> yes	Special features	
10. Eligible for National Register? <input type="checkbox"/> no <input checked="" type="checkbox"/> yes <input type="checkbox"/> possibly		
11. Part of a District <input checked="" type="checkbox"/> no <input type="checkbox"/> yes		
12. District or MPS Potential? <input type="checkbox"/> no <input checked="" type="checkbox"/> yes <input type="checkbox"/> possibly		
Condition: <input type="checkbox"/> excellent <input type="checkbox"/> good <input checked="" type="checkbox"/> fair <input type="checkbox"/> poor		
Level of Integrity: <input checked="" type="checkbox"/> little changed <input type="checkbox"/> high <input type="checkbox"/> moderate <input type="checkbox"/> low		
<u>Italianate</u>	<u>Hall and Parlor</u>	
13. Architectural Style	14. Vernacular Type	
<u>Other</u>	<u>Weatherboard</u>	
15. Foundation Material(s)	16. Exterior Wall Materials	
<u>Frame</u>	<u>Gable</u>	<u>Asphalt</u>
17. Structural System	18. Roof Type	Roof Materials
<u>2/2 vert.</u>	<u>Central Bay</u>	<u>Front</u>
19. Window Types	20. Porch Type and Location	
21. Describe major features; identify and date changes and alterations		Construction Date <u>ca. 1899</u>
<p>This house is currently vacant. The large rear ell is early. The front door is original. There may have also been an open porch on one side. There is shallow pedimented trim over the windows, wide cornice boards and narrow corner boards. The porch has Italianate detailing, including triangular eave ornamentation.</p>		
<input type="checkbox"/> continuation sheet		
22. Description of Environment and Outbuildings	No. of Outbuildings <u>0</u>	No. contributing <u>0</u>
<p>A sidewalk leads to the back of the lot. There may have been a small workshop or shed there.</p>		
<input type="checkbox"/> continuation sheet		
<u>Debbie Sheals</u>	<u>City of Cole Camp</u>	<u>Winter 1998/1999</u>
23. Prepared by	Organization	Date



---

**Missouri Historic Property Inventory Form**  
Missouri Department of Natural Resources Historic Preservation Program  
P.O. Box 176, Jefferson City, Missouri 65102

---

<b>20</b> Field Survey #	<b>Spurgeon, Frank, House</b> 1. Historic Name	<b>BE-98-01-20</b> Inventory Code #
-----------------------------	---	--

**ca. 1899**

26. Construction Date	27. Architect/Engineer	28. Contractor/Builder
-----------------------	------------------------	------------------------

29. History

**Early owners, from tax and other records**

1900 Frank Spurgeon

1920-40 Mrs. Rena Spurgeon

Spurgeon had a jewelry store in town in the 1890s, and probably later as well. An 1897 newspaper ad for his shop urged readers to "try your home jeweler if you have not. His goods and work speak for themselves."  
(Cole Camp Courier 7-22-1897.)

☐ continuation sheet

30. Significance

This house has rather sophisticated styling for such a modest Cole Camp dwelling.

☐ continuation sheet

31. Dating information [ \* after a ca. date indicates strong evidence that the date given is nearly exact.]

☐ continuation sheet

32. Sources

Site visit, U. S. Geological Survey Topo Map-Cole Camp Quadrangle,  
Benton County Tax Records, City Map by C. P. Junge, ca. 1927, 1904 Atlas Map.  
Cole Camp Courier.

☐ continuation sheet

33. Photographs

Location of Negatives:

**Black & White:** State Historic Preservation Office, Jefferson City; (573) 751-7857

**Color:** Debbie Sheals, Columbia (573) 874-3779

Location of Historic Photograph(s)

---

<b>Debbie Sheals</b> 23. Prepared by	<b>City of Cole Camp</b> Organization	<b>Winter 1998/1999</b> Date
---	--	---------------------------------



Missouri Historic Property Inventory Form  
Missouri Department of Natural Resources Historic Preservation Program  
P.O. Box 176, Jefferson City, Missouri 65102

21

Meyer, Henry, House

BE-98-01-21

Field Survey #

1. Historic Name

Inventory Code #

Benton

Hoehns House

L1, B10

RRA

2. County

3. Present local name or designation

4. Block Number, Lot Number, and Subdivision

113 N. Elm St.

Cole Camp 65325

☐ yes ☒ n/a

5. Address

6. City and Zip Code

7. Vicinity

Hoehns, Doris M. Rt. 1 Box 4A Cole Camp

8. Owner Name and Address if different

City

State

Zip Code

9. On National Register?

☒ no ☐ yes

10. Eligible for National Register?

☐ no ☒ yes ☐ possibly

11. Part of a District

☒ no ☐ yes

12. District or MPS Potential?

☐ no ☒ yes ☐ possibly

Condition: ☐ excellent ☒ good ☒ fair ☐ poor

Level of Integrity: ☐ little changed ☒ high ☐ moderate ☐ low

Special features

Two front doors

Staggered shake gable

Queen Anne

13. Architectural Style

Concrete

15. Foundation Material(s)

Frame

17. Structural System

1/1

19. Window Types

Gabled Ell

14. Vernacular Type

Weatherboard

16. Exterior Wall Materials

Gable

Asphalt

18. Roof Type

Roof Materials

Other Bay

Front

20. Porch Type and Location

21. Describe major features; identify and date changes and alterations

Construction Date ca. 1894

Stone foundation in rear. All gable ends are covered with patterned shingles. Pedimented door and window trim. Door on the second floor leads to the porch roof. The side door may be a later addition. The small rear ell may have been a porch.

☐ continuation sheet

22. Description of Environment and Outbuildings

No. of Outbuildings

1

No. contributing

0

Small tin-covered shed in southwest corner of lot. Carriage block at street. Fenced rear yard.

☐ continuation sheet

Debbie Sheals

City of Cole Camp

Winter 1998/1999

23. Prepared by

Organization

Date

---

**Missouri Historic Property Inventory Form**  
Missouri Department of Natural Resources Historic Preservation Program  
P.O. Box 176, Jefferson City, Missouri 65102

---

**21**

**Meyer, Henry, House**

**BE-98-01-21**

Field Survey #

1. Historic Name

Inventory Code #

**ca. 1894**

26. Construction Date

27. Architect/Engineer

28. Contractor/Builder

29. History

**Early owners, from tax and other records**

1900 Henry Meyer

1915-40 L. H. Meyer

Henry Meyer ran a grocery and dry goods store in the building just north of the People's bank building (#50) around the turn of the century. He may also have had a blacksmith shop and feed yard at some point.

30. Significance

☐ continuation sheet

31. Dating information [ \* after a ca. date indicates strong evidence that the date given is nearly exact.]

☐ continuation sheet

☐ continuation sheet

32. Sources

Site visit, U. S. Geological Survey Topo Map-Cole Camp Quadrangle,  
Benton County Tax Records, City Map by C. P. Junge, ca. 1927, 1904 Atlas Map.  
Cole Camp Area History. (Cole Camp, 1976.)

33. Photographs

Location of Negatives:

**Black & White:** State Historic Preservation Office, Jefferson City; (573) 751-7857

**Color:** Debbie Sheals, Columbia (573) 874-3779

Location of Historic Photograph(s)

☐ continuation sheet

---

**Debbie Sheals**

**City of Cole Camp**

**Winter 1998/1999**

23. Prepared by

Organization

Date



**Missouri Historic Property Inventory Form**  
Missouri Department of Natural Resources Historic Preservation Program  
P.O. Box 176, Jefferson City, Missouri 65102

**163**

**Riser, J. S., House**

**BE-98-01-163**

Field Survey #

1. Historic Name

Inventory Code #

**Benton**

**Balke House**

**L1, B2**

**HSA**

2. County

3. Present local name or designation

4. Block Number, Lot Number, and Subdivision

**100 S. Elm St.**

**Cole Camp 65325**

☐ yes ☒ n/a

5. Address

6. City and Zip Code

7. Vicinity

**Balke, Junia Mae Rt. 1, Box 8-A, Cole Camp**

8. Owner Name and Address if different

City

State

Zip Code

9. On National Register?

☒ no ☐ yes

10. Eligible for National Register?

☒ no ☐ yes ☐ possibly

11. Part of a District

☒ no ☐ yes

12. District or MPS Potential?

☐ no ☐ yes ☒ possibly

Condition:

☐ excellent ☒ good ☐ fair ☐ poor

Level of Integrity:

☐ little changed ☐ high ☐ moderate ☒ low

Special features

Corner entry

**Craftsman**

13. Architectural Style

**Bungalow/Bungaloid**

14. Vernacular Type

**Concrete**

15. Foundation Material(s)

**Vinyl**

16. Exterior Wall Materials

**Frame**

17. Structural System

**Gable**

**Asphalt**

18. Roof Type

Roof Materials

**1/1**

19. Window Types

**Wrap-Around**

**Front**

20. Porch Type and Location

21. Describe major features; identify and date changes and alterations

**Construction Date ca. 1919**

Oval light in early or original front door. Siding covers all exterior trim. Porch posts of large rock-faced concrete block. Balustrades of small smooth concrete "bricks." The corner entry is an unusual feature among the survey group.

☐ continuation sheet

22. Description of Environment and Outbuildings

No. of Outbuildings

**0**

No. contributing

**0**

**Garage in basement.**

☐ continuation sheet

**Debbie Sheals**

**City of Cole Camp**

**Winter 1998/1999**

23. Prepared by

Organization

Date

---

**Missouri Historic Property Inventory Form**  
Missouri Department of Natural Resources Historic Preservation Program  
P.O. Box 176, Jefferson City, Missouri 65102

---

**163**

**Riser, J. S., House**

**BE-98-01-163**

Field Survey #

1. Historic Name

Inventory Code #

**ca. 1919**

26. Construction Date

27. Architect/Engineer

28. Contractor/Builder

29. History

**Early owners, from tax and other records**

1920 T. S. Riser

1925 Art Granneman

Dr. Reiser had an office in the top floor of #51 and later in the old confectionery building, which is now gone.

This is his first known house, he later moved to #166 with his wife Catherine, who owned that house for many years, probably as a widow.

Art Granneman owned one of the first filling stations in Cole Camp.

☐ continuation sheet

30. Significance

☐ continuation sheet

31. Dating information [ \* after a ca. date indicates strong evidence that the date given is nearly exact.]

☐ continuation sheet

32. Sources

Site visit, U. S. Geological Survey Topo Map-Cole Camp Quadrangle,  
Benton County Tax Records, City Map by C. P. Junge, ca. 1927, 1904 Atlas Map.  
Cole Camp Area History. (Cole Camp, 1976.)

☐ continuation sheet

33. Photographs

Location of Negatives:

Black & White: State Historic Preservation Office, Jefferson City; (573) 751-7857

Color: Debbie Sheals, Columbia (573) 874-3779

Location of Historic Photograph(s)

---

**Debbie Sheals**

**City of Cole Camp**

**Winter 1998/1999**

23. Prepared by

Organization

Date





**Missouri Historic Property Inventory Form**  
Missouri Department of Natural Resources Historic Preservation Program  
P.O. Box 176, Jefferson City, Missouri 65102

<b>164</b>	<b>Harms, L. B., House</b>	<b>BE-98-01-164</b>
Field Survey #	1. Historic Name	Inventory Code #
<b>Benton</b>	<b>Huffman House</b>	<b>L2, B2</b>
2. County	3. Present local name or designation	4. Block Number, Lot Number, and Subdivision
<b>102 S. Elm St.</b>	<b>Cole Camp 65325</b>	<input type="checkbox"/> yes <input checked="" type="checkbox"/> n/a
5. Address	6. City and Zip Code	7. Vicinity
<b>Huffman, Bruce &amp; Shawn P. O. Box 112, Cole Camp</b>		
8. Owner Name and Address if different		City State Zip Code
9. On National Register? <input checked="" type="checkbox"/> no <input type="checkbox"/> yes		Special features
10. Eligible for National Register? <input type="checkbox"/> no <input type="checkbox"/> yes <input checked="" type="checkbox"/> possibly		
11. Part of a District <input checked="" type="checkbox"/> no <input type="checkbox"/> yes		
12. District or MPS Potential? <input type="checkbox"/> no <input checked="" type="checkbox"/> yes <input type="checkbox"/> possibly		
Condition: <input checked="" type="checkbox"/> excellent <input type="checkbox"/> good <input type="checkbox"/> fair <input type="checkbox"/> poor		
Level of Integrity: <input type="checkbox"/> little changed <input checked="" type="checkbox"/> high <input type="checkbox"/> moderate <input type="checkbox"/> low		
<b>Craftsman</b>	<b>Bungalow/Bungalowoid</b>	
13. Architectural Style	14. Vernacular Type	
<b>Concrete</b>	<b>Vinyl</b>	
15. Foundation Material(s)	16. Exterior Wall Materials	
<b>Frame</b>	<b>Hipped</b>	<b>Asphalt</b>
17. Structural System	18. Roof Type	Roof Materials
<b>1/1</b>	<b>Full, Recessed</b>	<b>Front</b>
19. Window Types	20. Porch Type and Location	
21. Describe major features; identify and date changes and alterations		<b>Construction Date</b> <u><b>ca. 1924</b></u>
Double side lights by front door. Siding does not cover trim. Early or original wooden storm windows. High basement - one of the most intact examples of this form in town. Hip dormers on all sides. Small crown molding on porch entablature and lintel pieces. Recessed porch in rear is early or original.		
<input type="checkbox"/> continuation sheet		
22. Description of Environment and Outbuildings	No. of Outbuildings <u>1</u>	No. contributing <u>0</u>
Garage in basement. Small modern garage west of the house.		
<input type="checkbox"/> continuation sheet		

<b>Debbie Sheals</b>	<b>City of Cole Camp</b>	<b>Winter 1998/1999</b>
23. Prepared by	Organization	Date

---

**Missouri Historic Property Inventory Form**  
Missouri Department of Natural Resources Historic Preservation Program  
P.O. Box 176, Jefferson City, Missouri 65102

---

**164**

**Harms, L. B., House**

**BE-98-01-164**

Field Survey #

1. Historic Name

Inventory Code #

**ca. 1924**

26. Construction Date

27. Architect/Engineer

28. Contractor/Builder

29. History

**Early owners, from tax and other records**

1920 L. B. Harms

1940 City Insurance Farmers Bank

L. B. Harms may have been the Louis Harms who operated a feed mill just southeast of the current Mill building, (#48.)

Many of the houses on this side of the street are similar in style and date, and may have been built as part of a single development.

☐ continuation sheet

30. Significance

☐ continuation sheet

31. Dating information [ \* after a ca. date indicates strong evidence that the date given is nearly exact.]

☐ continuation sheet

32. Sources

Site visit, U. S. Geological Survey Topo Map-Cole Camp Quadrangle,  
Benton County Tax Records, City Map by C. P. Junge, ca. 1927, 1904 Atlas Map.

☐ continuation sheet

33. Photographs

Location of Negatives:

Black & White: State Historic Preservation Office, Jefferson City; (573) 751-7857

Color: Debbie Sheals, Columbia (573) 874-3779

Location of Historic Photograph(s)

---

**Debbie Sheals**

**City of Cole Camp**

**Winter 1998/1999**

23. Prepared by

Organization

Date





**Missouri Historic Property Inventory Form**  
 Missouri Department of Natural Resources Historic Preservation Program  
 P.O. Box 176, Jefferson City, Missouri 65102

**149****Kennedy, C. W., House****BE-98-01-149**

Field Survey #

1. Historic Name

Inventory Code #

**Benton****Monsees House****S 20' L1, L2, B4****HSA**

2. County

3. Present local name or designation

4. Block Number, Lot Number, and Subdivision

**105 S. Elm St.****Cole Camp 65325**☐ yes ☒ n/a

5. Address

6. City and Zip Code

7. Vicinity

**Monsees, Lydia A. P. O. Box 97 Cole Camp**

8. Owner Name and Address if different

City

State

Zip Code

9. On National Register?

☒ no ☐ yes

10. Eligible for National Register?

☐ no ☒ yes ☐ possibly

11. Part of a District

☒ no ☐ yes

12. District or MPS Potential?

☐ no ☒ yes ☐ possiblyCondition: ☒ excellent ☐ good ☐ fair ☐ poorLevel of Integrity: ☒ little changed ☐ high ☐ moderate ☐ low

Special features

Two front doors

**Queen Anne**

13. Architectural Style

**Gabled Ell**

14. Vernacular Type

**Stone-ashlar**

15. Foundation Material(s)

**Weatherboard**

16. Exterior Wall Materials

**Frame**

17. Structural System

**Gable**

18. Roof Type

**Asphalt**

Roof Materials

**1/1**

19. Window Types

**Other Bay**

20. Porch Type and Location

**Front**

21. Describe major features; identify and date changes and alterations

**Construction Date ca. 1903**

Etched glass in both front doors - one is an urn, one is a deer. Elaborate exterior window trim covered by awnings. Small flat-roofed rear ell in rear may have originally been a porch. The front cross gable has staggered square shakes bordered with rounded shingles at the junction with the weatherboards. The corners are marked with slender pilaster corner boards.

☐ continuation sheet

22. Description of Environment and Outbuildings

No. of Outbuildings

**1**

No. contributing

**0**

Small one bay garage with plywood siding and gable roof. Pump in yard southeast of house.

☐ continuation sheet**Debbie Sheals****City of Cole Camp****Winter 1998/1999**

23. Prepared by

Organization

Date

---

**Missouri Historic Property Inventory Form**  
Missouri Department of Natural Resources Historic Preservation Program  
P.O. Box 176, Jefferson City, Missouri 65102

---

**149**

**Kennedy, C. W., House**

**BE-98-01-149**

Field Survey #

1. Historic Name

Inventory Code #

**ca. 1903**

**Possibly Henry Fredericks**

26. Construction Date

27. Architect/Engineer

28. Contractor/Builder

29. History

**Early owners, from tax and other records**

1904 C. W. Kennedy

1920 Hy Rosebrook

1925 Agnes Monsees

The house might have been a parsonage at one time.  
The Monsees are part of the Rosebrook family- the  
property has therefore been in the same family since  
before 1920.

☐ continuation sheet

30. Significance

☐ continuation sheet

31. Dating information [ \* after a ca. date indicates strong evidence that the date given is nearly exact.]

Tax records are vague pre- High School Addition, but a house appears in this location on the  
1904 Atlas map.

☐ continuation sheet

32. Sources

Site visit, U. S. Geological Survey Topo Map-Cole Camp Quadrangle,  
Benton County Tax Records, City Map by C. P. Junge, ca. 1927, 1904 Atlas Map.

☐ continuation sheet

33. Photographs

Location of Negatives:

Black & White: State Historic Preservation Office, Jefferson City; (573) 751-7857

Color: Debbie Sheals, Columbia (573) 874-3779

Location of Historic Photograph(s)

---

**Debbie Sheals**

**City of Cole Camp**

**Winter 1998/1999**

23. Prepared by

Organization

Date



**Missouri Historic Property Inventory Form**  
Missouri Department of Natural Resources Historic Preservation Program  
P.O. Box 176, Jefferson City, Missouri 65102

**165**

**Parks, C. L., House**

**BE-98-01-165**

Field Survey #

1. Historic Name

Inventory Code #

**Benton**

**Delrichs House**

**L4, B2**

**HSA**

2. County

3. Present local name or designation

4. Block Number, Lot Number, and Subdivision

**106 S. Elm St.**

**Cole Camp 65325**

☐ yes ☒ n/a

5. Address

6. City and Zip Code

7. Vicinity

**Delrichs, Ryan & Heather 106 S. Elm**

8. Owner Name and Address if different

City

State

Zip Code

9. On National Register?

☒ no ☐ yes

10. Eligible for National Register?

☐ no ☐ yes ☒ possibly

11. Part of a District

☒ no ☐ yes

12. District or MPS Potential?

☐ no ☒ yes ☐ possibly

Condition:

☒ excellent ☐ good ☐ fair ☐ poor

Level of Integrity:

☐ little changed ☒ high ☐ moderate ☐ low

Special features

Possibly mail order

**Craftsman**

13. Architectural Style

**Concrete**

15. Foundation Material(s)

**Frame**

17. Structural System

**4/1**

19. Window Types

**Bungalow/Bungalowoid**

14. Vernacular Type

**Asbestos**

16. Exterior Wall Materials

**Gable**

**Asphalt**

18. Roof Type

Roof Materials

**Full, Recessed**

**Front**

20. Porch Type and Location

21. Describe major features; identify and date changes and alterations

**Construction Date ca. 1919**

Front door has side lights and beveled glass. Porte cochere is early but not original. Brick columns and stucco knee-wall on porch. Notched rafters and triangular brackets. Second floor recessed porch in front with newer railing. Porch columns appear to be the same age as the porte cochere. One story rear porch is early or original.

☐ continuation sheet

22. Description of Environment and Outbuildings

No. of Outbuildings

**0**

No. contributing

**0**

**Basement garage.**

☐ continuation sheet

**Debbie Sheals**

**City of Cole Camp**

**Winter 1998/1999**

23. Prepared by

Organization

Date



---

**Missouri Historic Property Inventory Form**  
Missouri Department of Natural Resources Historic Preservation Program  
P.O. Box 176, Jefferson City, Missouri 65102

---

**165**

**Parks, C. L., House**

**BE-98-01-165**

Field Survey #

1. Historic Name

Inventory Code #

**ca. 1919**

26. Construction Date

27. Architect/Engineer

28. Contractor/Builder

29. History

**Early owners, from tax and other records**

1920 C. L. Parks

1925 Maybelle Boeschen

C. L. (Les) Parks opened a confectionery business in a now demolished building on Main Street around the turn of the century, and by the 1920s was operating a produce business in what is now the very west end of the Mill building at the north end of Maple Street. (#48.) C. L. Parks also owned #147, which is just a few houses away from this one.

Many of the houses on this side of the street are similar in style and date, and may have been built as part of a single development.

☐ continuation sheet

30. Significance

A relatively early Craftsman style house for Cole Camp.

☐ continuation sheet

31. Dating information [ \* after a ca. date indicates strong evidence that the date given is nearly exact.]

☐ continuation sheet

32. Sources

Site visit, U. S. Geological Survey Topo Map-Cole Camp Quadrangle,  
Benton County Tax Records, City Map by C. P. Junge, ca. 1927, 1904 Atlas Map.

☐ continuation sheet

33. Photographs

Location of Negatives:

Black & White: State Historic Preservation Office, Jefferson City; (573) 751-7857

Color: Debbie Sheals, Columbia (573) 874-3779

Location of Historic Photograph(s)

---

**Debbie Sheals**

**City of Cole Camp**

**Winter 1998/1999**

23. Prepared by

Organization

Date



**Missouri Historic Property Inventory Form**  
Missouri Department of Natural Resources Historic Preservation Program  
P.O. Box 176, Jefferson City, Missouri 65102

**166**

**Reiser, Catherine, House**

**BE-98-01-166**

Field Survey #

1. Historic Name

Inventory Code #

Benton

Roark House

L5, B2

HSA

2. County

3. Present local name or designation

4. Block Number, Lot Number, and Subdivision

108 S. Elm St.

Cole Camp 65325

☐ yes ☒ n/a

5. Address

6. City and Zip Code

7. Vicinity

Roark, Heath & Lora 108 S. Elm St.

8. Owner Name and Address if different

City

State

Zip Code

9. On National Register?

☒ no ☐ yes

10. Eligible for National Register?

☐ no ☐ yes ☒ possibly

11. Part of a District

☒ no ☐ yes

12. District or MPS Potential?

☐ no ☒ yes ☐ possibly

Condition:

☒ excellent ☐ good ☐ fair ☐ poor

Level of Integrity:

☐ little changed ☒ high ☐ moderate ☐ low

Special features

Possibly mail order

Craftsman

Foursquare

13. Architectural Style

14. Vernacular Type

Concrete

Vinyl

15. Foundation Material(s)

16. Exterior Wall Materials

Frame

Flared Hip w/Dormers

Asphalt

17. Structural System

18. Roof Type

Roof Materials

8/1 Craftsman

Full Gallery

Front

19. Window Types

20. Porch Type and Location

21. Describe major features; identify and date changes and alterations

**Construction Date** ca. 1929

Unusual front door and sidelights identical to those of survey property #165. Scalloped trim along first floor porch line is not original, but porch appears to be. Wide overhangs with beadboard. Brick porch parts are similar to those on porte cochere of survey property #165. Long one story addition to rear. The windows are typical of the Craftsman style; the top sash are divided into eight lights, with four square ones along the top and rectangular ones below. Bottom sash have single lights.

☐ continuation sheet

22. Description of Environment and Outbuildings

No. of Outbuildings

0

No. contributing

0

Picket fence is probably modern.

☐ continuation sheet

Debbie Sheals

City of Cole Camp

Winter 1998/1999

23. Prepared by

Organization

Date

---

**Missouri Historic Property Inventory Form**  
Missouri Department of Natural Resources Historic Preservation Program  
P.O. Box 176, Jefferson City, Missouri 65102

---

**166**

**Reiser, Catherine, House**

**BE-98-01-166**

Field Survey #

1. Historic Name

Inventory Code #

**ca. 1929**

26. Construction Date

27. Architect/Engineer

28. Contractor/Builder

29. History

**Early owners, from tax and other records**

1925-1940 or later Catherine Riser

This may have been the second house of Dr. T. S. Reiser, who lived in #163 around 1920. Dr. Reiser had an office in the top floor of #51 and later in the old confectionery building, which is now gone.

Many of the houses on this side of the street are similar in style and date, and may have been built as part of a single development.

☐ continuation sheet

30. Significance

☐ continuation sheet

31. Dating information [ \* after a ca. date indicates strong evidence that the date given is nearly exact.]

☐ continuation sheet

32. Sources

Site visit, U. S. Geological Survey Topo Map-Cole Camp Quadrangle,  
Benton County Tax Records, City Map by C. P. Junge, ca. 1927, 1904 Atlas Map.  
Cole Camp Area History. (Cole Camp, 1976.)

☐ continuation sheet

33. Photographs

Location of Negatives:

Black & White: State Historic Preservation Office, Jefferson City; (573) 751-7857

Color: Debbie Sheals, Columbia (573) 874-3779

Location of Historic Photograph(s)

---

**Debbie Sheals**

**City of Cole Camp**

**Winter 1998/1999**

23. Prepared by

Organization

Date



# Missouri Historic Property Inventory Form

Missouri Department of Natural Resources Historic Preservation Program  
P.O. Box 176, Jefferson City, Missouri 65102

**148**

**Brauer, E. H., House**

**BE-98-01-148**

Field Survey #

1. Historic Name

Inventory Code #

**Benton**

**Lutjen House**

**L6, B2**

**HSA**

2. County

3. Present local name or designation

4. Block Number, Lot Number, and Subdivision

**110 S. Elm St.**

**Cole Camp 65325**

☐ yes ☒ n/a

5. Address

6. City and Zip Code

7. Vicinity

**Lutjen, Olaf & Alpha Rt. 2, Box 0, Cole Camp**

8. Owner Name and Address if different

City

State

Zip Code

9. On National Register?

☒ no ☐ yes

10. Eligible for National Register?

☐ no ☒ yes ☐ possibly

11. Part of a District

☒ no ☐ yes

12. District or MPS Potential?

☐ no ☒ yes ☐ possibly

Condition:

☒ excellent ☐ good ☐ fair ☐ poor

Level of Integrity:

☒ little changed ☐ high ☐ moderate ☐ low

Special features

**Two front doors**

**Craftsman**

13. Architectural Style

**Bungalow/Bungaloid**

14. Vernacular Type

**Concrete**

15. Foundation Material(s)

**Weatherboard**

16. Exterior Wall Materials

**Frame**

17. Structural System

**Hipped**

**Asphalt**

18. Roof Type

Roof Materials

**1/1**

19. Window Types

**Wrap-Around, Rear Stoop**

20. Porch Type and Location

**Construction Date ca. 1919**

21. Describe major features; identify and date changes and alterations

Porch is similar to type #2 but has smooth "bricks." Cornice returns on south gable end. Pilaster corner boards

☐ continuation sheet

22. Description of Environment and Outbuildings

No. of Outbuildings

**1**

No. contributing

**0**

**Long one bay garage west of the house is fairly modern**

☐ continuation sheet

**Debbie Sheals**

**City of Cole Camp**

**Winter 1998/1999**

23. Prepared by

Organization

Date

---

**Missouri Historic Property Inventory Form**  
Missouri Department of Natural Resources Historic Preservation Program  
P.O. Box 176, Jefferson City, Missouri 65102

---

<b>148</b>	<b>Brauer, E. H., House</b>	<b>BE-98-01-148</b>
Field Survey #	1. Historic Name	Inventory Code #

---

**ca. 1919**

26. Construction Date	27. Architect/Engineer	28. Contractor/Builder
-----------------------	------------------------	------------------------

29. History

Brauer was a butcher and a proprietor at the B. B. Store, which was in #55 in the early part of the 1900s.

**Early owners, from tax and other records**

1920 E. H. Brauer

☐ continuation sheet

30. Significance

☐ continuation sheet

31. Dating information [ \* after a ca. date indicates strong evidence that the date given is nearly exact.]

☐ continuation sheet

32. Sources

Site visit, U. S. Geological Survey Topo Map-Cole Camp Quadrangle,  
Benton County Tax Records, City Map by C. P. Junge, ca. 1927, 1904 Atlas Map.

Hillard Wilckens

Cole Camp Area History. (Cole Camp, 1976.) p. 20-21.

☐ continuation sheet

33. Photographs

Location of Negatives:

**Black & White:** State Historic Preservation Office, Jefferson City; (573) 751-7857

**Color:** Debbie Sheals, Columbia (573) 874-3779

Location of Historic Photograph(s)

---

<b>Debbie Sheals</b>	<b>City of Cole Camp</b>	<b>Winter 1998/1999</b>
23. Prepared by	Organization	Date





# Missouri Historic Property Inventory Form

Missouri Department of Natural Resources Historic Preservation Program  
P.O. Box 176, Jefferson City, Missouri 65102

150

Riemenschneider, O., Garage

BE-98-01-150

Field Survey #

1. Historic Name

Inventory Code #

Benton

Lichty Garage

pt NENE & 12' Strip of vac alley

2. County

3. Present local name or designation

4. Block Number, Lot Number, and Subdivision

S. Elm St. @ Prairie

Cole Camp 65325

☐ yes ☒ n/a

5. Address

6. City and Zip Code

7. Vicinity

Lichty, Victor A. 4133 El Oro St., Las Vegas, NV 89121-6860

8. Owner Name and Address if different

City

State

Zip Code

9. On National Register?

☒ no ☐ yes

10. Eligible for National Register?

☐ no ☐ yes ☒ possibly

11. Part of a District

☒ no ☐ yes

12. District or MPS Potential?

☐ no ☒ yes ☐ possibly

Condition:

☐ excellent ☒ good ☐ fair ☐ poor

Level of Integrity:

☒ little changed ☐ high ☐ moderate ☐ low

Special features

No Style

Garage

13. Architectural Style

14. Vernacular Type

Concrete

Beadboard

15. Foundation Material(s)

16. Exterior Wall Materials

Frame

Gable

Asphalt

17. Structural System

18. Roof Type

Roof Materials

casement

19. Window Types

20. Porch Type and Location

21. Describe major features; identify and date changes and alterations

Construction Date **ca. 1910**

Older garage near a 1960's or 1970's house. Triangular "scallop" above door in gable end.  
Metal finials at ends of roof.

☐ continuation sheet

22. Description of Environment and Outbuildings

No. of Outbuildings

n/a

No. contributing

0

☐ continuation sheet

Debbie Sheals

City of Cole Camp

Winter 1998/1999

23. Prepared by

Organization

Date

---

**Missouri Historic Property Inventory Form**  
Missouri Department of Natural Resources Historic Preservation Program  
P.O. Box 176, Jefferson City, Missouri 65102

---

<b>150</b>	<b>Riemenschnitter, O., Garage</b>	<b>BE-98-01-150</b>
Field Survey #	1. Historic Name	Inventory Code #

**ca. 1910**

26. Construction Date	27. Architect/Engineer	28. Contractor/Builder
-----------------------	------------------------	------------------------

29. History

**Early owners, from tax and other records**

1904 Henry Mahnken

ca. 1927 O. Riemenschnitter

This is the garage for an earlier house or use. It may have been there when Mahnken owned the property, and was almost surely built by the time of the 1920s map, which shows Riemenschnitter as the owner.

☐ continuation sheet

30. Significance

☐ continuation sheet

31. Dating information [ \* after a ca. date indicates strong evidence that the date given is nearly exact.]

☐ continuation sheet

32. Sources

Site visit, U. S. Geological Survey Topo Map-Cole Camp Quadrangle,  
Benton County Tax Records, City Map by C. P. Junge, ca. 1927, 1904 Atlas Map.

☐ continuation sheet

33. Photographs

Location of Negatives:

Black & White: State Historic Preservation Office, Jefferson City; (573) 751-7857

Color: Debbie Sheals, Columbia (573) 874-3779

Location of Historic Photograph(s)

---

Debbie Sheals	City of Cole Camp	Winter 1998/1999
23. Prepared by	Organization	Date



13-14-1994

**Missouri Historic Property Inventory Form**  
Missouri Department of Natural Resources Historic Preservation Program  
P.O. Box 176, Jefferson City, Missouri 65102

**174**

**Catholic Congregation House #1**

**BE-98-01-174**

Field Survey #

1. Historic Name

Inventory Code #

Benton

Gilbert House

S 1/2 L1-2, B4

OT

2. County

3. Present local name or designation

4. Block Number, Lot Number, and Subdivision

506 S. Elm St.

Cole Camp 65325

☐ yes ☒ n/a

5. Address

6. City and Zip Code

7. Vicinity

Gilbert, Michael & Kenda P. O. Box 42, Cole Camp

8. Owner Name and Address if different

City

State

Zip Code

9. On National Register?

☒ no ☐ yes

10. Eligible for National Register?

☐ no ☐ yes ☒ possibly

11. Part of a District

☒ no ☐ yes

12. District or MPS Potential?

☐ no ☒ yes ☐ possibly

Condition:

☒ excellent ☐ good ☐ fair ☐ poor

Level of Integrity:

☒ little changed ☐ high ☐ moderate ☐ low

Special features

Post War

13. Architectural Style

Concrete

15. Foundation Material(s)

Frame

17. Structural System

6/6

19. Window Types

Gabled Ell

14. Vernacular Type

Asbestos

16. Exterior Wall Materials

Gable

Asphalt

18. Roof Type

Roof Materials

20. Porch Type and Location

21. Describe major features; identify and date changes and alterations

**Construction Date** ca. 1945

Porch railing not original, most other features appear to be, possibly even the asbestos siding.

☐ continuation sheet

22. Description of Environment and Outbuildings

No. of Outbuildings

0

No. contributing

0

Attached one bay garage.

☐ continuation sheet

Debbie Sheals

City of Cole Camp

Winter 1998/1999

23. Prepared by

Organization

Date

---

**Missouri Historic Property Inventory Form**  
Missouri Department of Natural Resources Historic Preservation Program  
P.O. Box 176, Jefferson City, Missouri 65102

---

**174**

**Catholic Congregation House #1**

**BE-98-01-174**

Field Survey #

1. Historic Name

Inventory Code #

**ca. 1945**

26. Construction Date

27. Architect/Engineer

28. Contractor/Builder

29. History

**Early owners, from tax and other records**

1945 Catholic Congregation

☐ continuation sheet

30. Significance

☐ continuation sheet

31. Dating information [ \* after a ca. date indicates strong evidence that the date given is nearly exact.]

No tax info available, date by styling.

☐ continuation sheet

32. Sources

Site visit, U. S. Geological Survey Topo Map-Cole Camp Quadrangle,  
Benton County Tax Records, City Map by C. P. Junge, ca. 1927, 1904 Atlas Map.

☐ continuation sheet

33. Photographs

Location of Negatives:

Black & White: State Historic Preservation Office, Jefferson City; (573) 751-7857

Color: Debbie Sheals, Columbia (573) 874-3779

Location of Historic Photograph(s)

---

**Debbie Sheals**

**City of Cole Camp**

**Winter 1998/1999**

23. Prepared by

Organization

Date





# Missouri Historic Property Inventory Form

Missouri Department of Natural Resources Historic Preservation Program  
P.O. Box 176, Jefferson City, Missouri 65102

**246**

**Schumann, William, House**

**BE-98-01-246**

Field Survey #

1. Historic Name

Inventory Code #

**Benton**

**Anderson House**

**NE 66" L 5-6, B 5**

**OT**

2. County

3. Present local name or designation

4. Block Number, Lot Number, and Subdivision

**604 S. Elm St.**

**Cole Camp 65325**

☐ yes ☒ n/a

5. Address

6. City and Zip Code

7. Vicinity

**Sam and Geraldine Anderson 36457 Hwy 127 SPH Windsor, MO 65360**

8. Owner Name and Address if different

City

State

Zip Code

9. On National Register?

☒ no ☐ yes

10. Eligible for National Register?

☐ no ☐ yes ☒ possibly

11. Part of a District

☒ no ☐ yes

12. District or MPS Potential?

☐ no ☐ yes ☒ possibly

Condition:

☐ excellent ☒ good ☐ fair ☐ poor

Level of Integrity:

☐ little changed ☐ high ☒ moderate ☐ low

Special features

13. Architectural Style

**Stone, concrete**

15. Foundation Material(s)

**Log ?**

17. Structural System

**1/1**

19. Window Types

**Double Pen**

14. Vernacular Type

**Vinyl**

16. Exterior Wall Materials

**Gable**

**Asphalt**

18. Roof Type

Roof Materials

**None**

20. Porch Type and Location

21. Describe major features; identify and date changes and alterations

**Construction Date ca. 1861**

Was a double-pen originally; small window openings are probably original, according to an early photograph in the possession of Hillard Wilckens. This house is said to be part fachwerk and part log.

☐ continuation sheet

22. Description of Environment and Outbuildings

No. of Outbuildings

**1**

No. contributing

**1**

**Small washhouse/ shed with a brick chimney directly behind the house.**

☐ continuation sheet

**Debbie Sheals**

**City of Cole Camp**

**Winter 1998/1999**

23. Prepared by

Organization

Date



---

**Missouri Historic Property Inventory Form**  
Missouri Department of Natural Resources Historic Preservation Program  
P.O. Box 176, Jefferson City, Missouri 65102

---

**246**

**Schumann, William, House**

**BE-98-01-246**

Field Survey #

1. Historic Name

Inventory Code #

**ca. 1861**

26. Construction Date

27. Architect/Engineer

28. Contractor/Builder

29. History

**Early owners, from tax and other records**

1862-1930 Wm. Schuman

1935 Chris Tongee

Wm. Schuman operated a blacksmith shop near this house. That shop probably sat directly south of it, facing the Butterfield Trail.

☐ continuation sheet

30. Significance

One of only four surviving buildings documented as improved in 1869 tax book of Benton County, and one of only two built before 1862, the date of the earliest surviving tax record for Benton County.

☐ continuation sheet

31. Dating information [ \* after a ca. date indicates strong evidence that the date given is nearly exact.]

☐ continuation sheet

32. Sources

Site visit, U. S. Geological Survey Topo Map-Cole Camp Quadrangle,  
Benton County Tax Records, City Map by C. P. Junge, ca. 1927, 1904 Atlas Map.  
Locations In Old Cole Camp. (Esser.)

Hillard Wilckens

☐ continuation sheet

33. Photographs

Location of Negatives:

Black & White: State Historic Preservation Office, Jefferson City; (573) 751-7857

Color: Debbie Sheals, Columbia (573) 874-3779

Location of Historic Photograph(s)

Hillard Wilckens

---

Debbie Sheals

City of Cole Camp

Winter 1998/1999

23. Prepared by

Organization

Date



**Missouri Historic Property Inventory Form**  
Missouri Department of Natural Resources Historic Preservation Program  
P.O. Box 176, Jefferson City, Missouri 65102

**258****Heurman, Mary, House****BE-98-01-258**

Field Survey #

1. Historic Name

Inventory Code #

**Benton****Oklahoma House****L 1 and N 49' L, 5,6 B 7 OT**

2. County

3. Present local name or designation

4. Block Number, Lot Number, and Subdivision

**Cross St., S. of Jefferson 802 S. Elm St****Cole Camp 65325**☐ yes ☐ n/a

5. Address

6. City and Zip Code

7. Vicinity

**Donnie and Sharon Luetjen**

8. Owner Name and Address if different

City

State

Zip Code

9. On National Register?

☒ no ☐ yes

10. Eligible for National Register?

☒ no ☐ yes ☐ possibly

11. Part of a District

☒ no ☐ yes

12. District or MPS Potential?

☒ no ☐ yes ☐ possiblyCondition: ☐ excellent ☒ good ☐ fair ☐ poorLevel of Integrity: ☐ little changed ☐ high ☐ moderate ☒ low

Special features

**No Style**

13. Architectural Style

**Undetermined**

14. Vernacular Type

**Stone**

15. Foundation Material(s)

**Vinyl**

16. Exterior Wall Materials

**Frame**

17. Structural System

**Gable**

18. Roof Type

**Asphalt**

Roof Materials

**None**

20. Porch Type and Location

19. Window Types

21. Describe major features; identify and date changes and alterations

**Construction Date ca. 1880**

Although this house has seen extensive alterations, it is rumored to be one of the oldest houses in the town.

☐ continuation sheet

22. Description of Environment and Outbuildings

No. of Outbuildings

**0**

No. contributing

**0**☐ continuation sheet**Debbie Sheals****City of Cole Camp****Winter 1998/1999**

23. Prepared by

Organization

Date

---

**Missouri Historic Property Inventory Form**  
Missouri Department of Natural Resources Historic Preservation Program  
P.O. Box 176, Jefferson City, Missouri 65102

---

**258**

**Heurman, Mary, House**

**BE-98-01-258**

Field Survey #

1. Historic Name

Inventory Code #

**ca. 1880**

26. Construction Date

27. Architect/Engineer

28. Contractor/Builder

29. History

**Early owners, from tax and other records**

1872 (land only) Mary Heurman

ca. 1882 Mary Heurman

1922 Mary Stryer and/or Mabel

Kissel

1946 Lizzie and Christ Tonjes

The house is still referred to by its early name  
"Oklahoma House," an appellation of unknown origin. It  
is one of the older houses in the survey group.

30. Significance

☐ continuation sheet

31. Dating information [ \* after a ca. date indicates strong evidence that the date given is nearly exact.]

☐ continuation sheet

☐ continuation sheet

32. Sources

Site visit, U. S. Geological Survey Topo Map-Cole Camp Quadrangle,  
Benton County Tax Records, City Map by C. P. Junge, ca. 1927, 1904 Atlas Map.  
Locations In Old Cole Camp. (Esser.)

Abstract

33. Photographs

Location of Negatives:

Black & White: State Historic Preservation Office, Jefferson City; (573) 751-7857

Color: Debbie Sheals, Columbia (573) 874-3779

Location of Historic Photograph(s)

☐ continuation sheet

---

**Debbie Sheals**

**City of Cole Camp**

**Winter 1998/1999**

23. Prepared by

Organization

Date



## Missouri Historic Property Inventory Form

Missouri Department of Natural Resources Historic Preservation Program

P.O. Box 176, Jefferson City, Missouri 65102

169

Catholic Rectory

BE-98-01-169

Field Survey #

1. Historic Name

Inventory Code #

Benton

Logan House

L2, L3, L4, B3

OT

2. County

3. Present local name or designation

4. Block Number, Lot Number, and Subdivision

202 W. Ferguson St.

Cole Camp 65325

☐ yes ☒ n/a

5. Address

6. City and Zip Code

7. Vicinity

Logan, Gale

8. Owner Name and Address if different

City

State

Zip Code

9. On National Register?

☒ no ☐ yes

10. Eligible for National Register?

☐ no ☐ yes ☒ possibly

11. Part of a District

☒ no ☐ yes

12. District or MPS Potential?

☐ no ☒ yes ☐ possibly

Condition:

☒ excellent ☐ good ☐ fair ☐ poor

Level of Integrity:

☒ little changed ☐ high ☐ moderate ☐ low

Special features

No Style

13. Architectural Style

Stone

15. Foundation Material(s)

Undetermined

17. Structural System

8/1

19. Window Types

Gabled Ell

14. Vernacular Type

Stone, Asphalt Shingles

16. Exterior Wall Materials

Gable

Asphalt

18. Roof Type

Roof Materials

Other Bay

Front

20. Porch Type and Location

21. Describe major features; identify and date changes and alterations

Construction Date ca. 1941\*

Brick sills on all windows. Enclosed basement stair on west side. Modern porch posts of wrought iron are the most apparent change. There are scrolled flat brackets on the front porch and the hood over the back side door. The walls are 18" thick, of stone quarried on the land of John Chmelir and donated by him. The stone is a bit darker than much of the local stone. The house has a full basement which served as the parish hall when the church owned the property.

☐ continuation sheet

22. Description of Environment and Outbuildings

No. of Outbuildings

1

No. contributing

1

Two bay frame garage southwest of the house has narrow weatherboards, four panel doors and a tin gable roof. It is older than the house.

☐ continuation sheet

Debbie Sheals

City of Cole Camp

Winter 1998/1999

23. Prepared by

Organization

Date

---

**Missouri Historic Property Inventory Form**  
Missouri Department of Natural Resources Historic Preservation Program  
P.O. Box 176, Jefferson City, Missouri 65102

---

<b>169</b>	<b>Catholic Rectory</b>	<b>BE-98-01-169</b>
Field Survey #	1. Historic Name	Inventory Code #

<b>ca. 1941*</b>	<b>Rev. August Zumberge</b>	
26. Construction Date	27. Architect/Engineer	28. Contractor/Builder

29. History

**Early owners, from tax and other records**

Catholic Church

This was the parsonage for the Catholic church. A church building was located southwest of this lot in 1904, later, a new church was built northeast of this house. Both are now gone. (The newer church was still there in 1981.) This house was built with a good deal of volunteer labor which was supplied by the parishioners. The current owners have the original building plans, and Mrs. Dormann, who lives across the street, knows about the building project.

30. Significance ☐ continuation sheet

☐ continuation sheet

31. Dating information [ \* after a ca. date indicates strong evidence that the date given is nearly exact.]

☐ continuation sheet

32. Sources

Site visit, U. S. Geological Survey Topo Map-Cole Camp Quadrangle,  
Benton County Tax Records, City Map by C. P. Junge, ca. 1927, 1904 Atlas Map.  
Gale Logan

Cole Camp Area History. (Cole Camp, 1976.) p. 107.

33. Photographs ☐ continuation sheet

Location of Negatives:

Black & White: State Historic Preservation Office, Jefferson City; (573) 751-7857  
Color: Debbie Sheals, Columbia (573) 874-3779

Location of Historic Photograph(s)

---

<b>Debbie Sheals</b>	<b>City of Cole Camp</b>	<b>Winter 1998/1999</b>
23. Prepared by	Organization	Date





**Missouri Historic Property Inventory Form**  
Missouri Department of Natural Resources Historic Preservation Program  
P.O. Box 176, Jefferson City, Missouri 65102

**198**

**Schumaker, Hy, House**

**BE-98-01-198**

Field Survey #

1. Historic Name

Inventory Code #

**Benton**

**Golden House**

**L8, B1**

**KA**

2. County

3. Present local name or designation

4. Block Number, Lot Number, and Subdivision

**600 W. Ferguson St.**

**Cole Camp 65325**

☐ yes ☒ n/a

5. Address

6. City and Zip Code

7. Vicinity

**Golden, William & Carmel Rt. 2, Box 67A, Cole Camp**

8. Owner Name and Address if different

City

State

Zip Code

9. On National Register?

☒ no ☐ yes

10. Eligible for National Register?

☐ no ☐ yes ☒ possibly

11. Part of a District

☒ no ☐ yes

12. District or MPS Potential?

☐ no ☒ yes ☐ possibly

Condition:

☐ excellent ☐ good ☒ fair ☐ poor

Level of Integrity:

☐ little changed ☒ high ☒ moderate ☐ low

Special features

**No Style**

13. Architectural Style

**Hall and Parlor**

14. Vernacular Type

**Stone**

15. Foundation Material(s)

**Asbestos**

16. Exterior Wall Materials

**Frame**

17. Structural System

**Gable**

**Asphalt**

18. Roof Type

Roof Materials

**1/1**

19. Window Types

**Three Quarter**

**Front**

20. Porch Type and Location

21. Describe major features; identify and date changes and alterations

**Construction Date ca. 1899**

Turned pilasters on porch - new posts. Early or original rear door has two arched lights over two panels. Enclosed rear/side porch is fairly early, but not original. In the process of being remodeled.

☐ continuation sheet

22. Description of Environment and Outbuildings

No. of Outbuildings

**1**

No. contributing

**1**

Small washhouse to rear and side with a gable roof and vertical board siding.

☐ continuation sheet

**Debbie Sheals**

**City of Cole Camp**

**Winter 1998/1999**

23. Prepared by

Organization

Date

---

**Missouri Historic Property Inventory Form**  
Missouri Department of Natural Resources Historic Preservation Program  
P.O. Box 176, Jefferson City, Missouri 65102

---

**198**

**Schumaker, Hy, House**

**BE-98-01-198**

Field Survey #

1. Historic Name

Inventory Code #

**ca. 1899**

26. Construction Date

27. Architect/Engineer

28. Contractor/Builder

29. History

**Early owners, from tax and other records**

1900 Hy Schumaker

1915 R. B. Meyer

1925 Margaretha Moellman

1935 Sena Moellman

Henry Schumaker was a partner in a saloon which operated in #44 at the turn of the century. His partner was Gottlieb Schuman, who may have been the first owner of #203, which is just a block south of here.

☐ continuation sheet

30. Significance

☐ continuation sheet

31. Dating information [ \* after a ca. date indicates strong evidence that the date given is nearly exact.]

☐ continuation sheet

32. Sources

Site visit, U. S. Geological Survey Topo Map-Cole Camp Quadrangle,  
Benton County Tax Records, City Map by C. P. Junge, ca. 1927, 1904 Atlas Map.

☐ continuation sheet

33. Photographs

Location of Negatives:

Black & White: State Historic Preservation Office, Jefferson City; (573) 751-7857

Color: Debbie Sheals, Columbia (573) 874-3779

Location of Historic Photograph(s)

---

**Debbie Sheals**

**City of Cole Camp**

**Winter 1998/1999**

23. Prepared by

Organization

Date



## Missouri Historic Property Inventory Form

Missouri Department of Natural Resources Historic Preservation Program  
P.O. Box 176, Jefferson City, Missouri 65102

226

Balke, Henry, House

BE-98-01-226

Field Survey #

1. Historic Name

Inventory Code #

Benton

Balke House

SW pt NWNW pt SWNW

2. County

3. Present local name or designation

4. Block Number, Lot Number, and Subdivision

903 Fowler Rd.

Cole Camp 65325

☐ yes ☒ n/a

5. Address

6. City and Zip Code

7. Vicinity

Balke, Harry &amp; Deanna Rt. 3, Box 21-K Cole Camp

8. Owner Name and Address if different

City

State

Zip Code

9. On National Register?

☒ no ☐ yes

10. Eligible for National Register?

☒ no ☐ yes ☐ possibly

11. Part of a District

☒ no ☐ yes

12. District or MPS Potential?

☒ no ☐ yes ☐ possiblyCondition: ☒ excellent ☐ good ☐ fair ☐ poorLevel of Integrity: ☐ little changed ☐ high ☐ moderate ☒ low

Special features

Gothic Revival

13. Architectural Style

I-house

14. Vernacular Type

Concrete

15. Foundation Material(s)

Vinyl

16. Exterior Wall Materials

Frame

17. Structural System

Gable

18. Roof Type

Asphalt

Roof Materials

1/1

19. Window Types

Central Bay

20. Porch Type and Location

Front

21. Describe major features; identify and date changes and alterations

Construction Date ca. 1910

Most windows new and most of the trim is covered by siding. One story addition on north. Low rear ell may be early or original. Probably had two front doors originally.

☐ continuation sheet

22. Description of Environment and Outbuildings

No. of Outbuildings

3

No. contributing

0

Modern double garage. Two smaller shed/wash house.

☐ continuation sheet

Debbie Sheals

City of Cole Camp

Winter 1998/1999

23. Prepared by

Organization

Date

---

**Missouri Historic Property Inventory Form**  
Missouri Department of Natural Resources Historic Preservation Program  
P.O. Box 176, Jefferson City, Missouri 65102

---

**226**

**Balke, Henry, House**

**BE-98-01-226**

Field Survey #

1. Historic Name

Inventory Code #

**ca. 1910**

26. Construction Date

27. Architect/Engineer

28. Contractor/Builder

29. History

Henry Ahrens owned the land in 1904; no house is shown on the atlas map made then.

**Early owners, from tax and other records**

ca. 1927 Henry Balke

Henry Balke was the son of Martin Balke, who came to the area as a child from Hanover, Germany in the 1840s. Martin Balke owned #141 at the turn of the century.

☐ continuation sheet

30. Significance

☐ continuation sheet

31. Dating information [ \* after a ca. date indicates strong evidence that the date given is nearly exact.]

☐ continuation sheet

32. Sources

Site visit, U. S. Geological Survey Topo Map-Cole Camp Quadrangle,  
Benton County Tax Records, City Map by C. P. Junge, ca. 1927, 1904 Atlas Map.

☐ continuation sheet

33. Photographs

Location of Negatives:

Black & White: State Historic Preservation Office, Jefferson City; (573) 751-7857

Color: Debbie Sheals, Columbia (573) 874-3779

Location of Historic Photograph(s)

---

**Debbie Sheals**

**City of Cole Camp**

**Winter 1998/1999**

23. Prepared by

Organization

Date



**Missouri Historic Property Inventory Form**  
 Missouri Department of Natural Resources Historic Preservation Program  
 P.O. Box 176, Jefferson City, Missouri 65102

**227****Sunnyside****BE-98-01-227**

Field Survey #

1. Historic Name

Inventory Code #

**Benton****Ehlers house****Pt w 1/2 NW sec 36**

2. County

3. Present local name or designation

4. Block Number, Lot Number, and Subdivision

**1103 Fowler Road****Cole Camp 65325**☐ yes ☒ n/a

5. Address

6. City and Zip Code

7. Vicinity

**Ehlers, Jerry and Christy Rt. 3 Box 291, Cole Camp**

8. Owner Name and Address if different

City

State

Zip Code

9. On National Register?

☒ no ☐ yes

10. Eligible for National Register?

☐ no ☒ yes ☐ possibly

11. Part of a District

☒ no ☐ yes

12. District or MPS Potential?

☐ no ☒ yes ☐ possibly

Condition:

☒ excellent ☐ good ☐ fair ☐ poor

Level of Integrity:

☒ little changed ☐ high ☐ moderate ☐ low

Special features

Two front doors

**Queen Anne**

13. Architectural Style

**Stone**

14. Vernacular Type

**Weatherboard**

15. Foundation Material(s)

**Frame**

16. Exterior Wall Materials

**Complex****Asphalt**

17. Structural System

18. Roof Type

Roof Materials

**1/1 Cottage, with leaded glass****Wrap-Around****Front**

19. Window Types

20. Porch Type and Location

21. Describe major features; identify and date changes and alterations

**Construction Date ca. 1907**

One of the largest and most intact houses in town, particularly in the south part. Staggered square shingles in pent gable ends. Molded lintel pieces on windows. Central tower with flared hip roof and finial. Paneled bases for columns. South bay has cut away corners. One story rear ell is modern.

☐ continuation sheet

22. Description of Environment and Outbuildings

No. of Outbuildings

**2**

No. contributing

**2**

Mid-size barn with stone foundation, board and batten siding, tin gable roof and one story rear addition on rear is due east of the house. Frame chicken house with tin shed roof and board and batten siding is southeast of the house.

The house occupies the same 3.5 acre plot of land it has since it was built.

☐ continuation sheet**Debbie Sheals****City of Cole Camp****Winter 1998/1999**

23. Prepared by

Organization

Date

---

**Missouri Historic Property Inventory Form**  
Missouri Department of Natural Resources Historic Preservation Program  
P.O. Box 176, Jefferson City, Missouri 65102

---

**227**

**Sunnyside**

**BE-98-01-227**

Field Survey #

1. Historic Name

Inventory Code #

**ca. 1907**

26. Construction Date

27. Architect/Engineer

28. Contractor/Builder

29. History

**Early owners, from tax and other records**

1907 Ernest Bylander

1911 Ed & Myrtle Muller

1924 Sadie Goetz

1926 John D. Hesse

1943 Theodore and Ida Balke

This house was built by or for Ernest and Flora Bylander, around 1907. It was they who named it Sunnyside.

They had only owned it a few years when they entered into the first of two property swaps to involve this house in the next decade. In 1911, the local paper reported that "Mr. [Ed] Muller is the owner of Mr. Bylander's fine residence, Sunnyside, and Mr. Bylander the owner of Mr. Muller's 320 acres farm south of the river and some of Mr. Muller's cash." (Cole Camp Courier, Oct. 20, 1911) Ed Muller had

☒ continuation sheet

30. Significance

One of few intact high style Queen Anne dwellings in town, in remarkably good condition.

☐ continuation sheet

31. Dating information [ \* after a ca. date indicates strong evidence that the date given is nearly exact.]

☐ continuation sheet

32. Sources

Site visit, U. S. Geological Survey Topo Map-Cole Camp Quadrangle,  
Benton County Tax Records, City Map by C. P. Junge, ca. 1927, 1904 Atlas Map.

Property Abstract, supplied by owners.

Cole Camp Courier, Oct. 20 1911, and July 1, 1915. Also undated clipping on the Muller -Page wedding, all clippings supplied by the owners.

☐ continuation sheet

33. Photographs

Location of Negatives:

Black & White: State Historic Preservation Office, Jefferson City; (573) 751-7857

Color: Debbie Sheals, Columbia (573) 874-3779

Location of Historic Photograph(s)

---

**Debbie Sheals**

**City of Cole Camp**

**Winter 1998/1999**

23. Prepared by

Organization

Date



BE-98-01-070

**Missouri Historic Property Inventory Form**  
 Missouri Department of Natural Resources Historic Preservation Program  
 P.O. Box 176, Jefferson City, Missouri 65102

227	Sunnyside	BE-98-01-
Field Survey #	1. Historic Name	Inventory Code #
1103 Fowler Road	Cole Camp	n/a
5. Address	6. City	7. Vicinity

Continuation Sheet

History, cont.

probably made the swap to be close to his job as the assistant cashier at the People's Bank, on Maple Street, (#49) and to give his new bride better access to town life. (He married Susun Page on July 3, 1910.) The same article noted that the house "is one of Cole Camp's modern homes. It was built for comfort as well as for service and appearance."

Whatever the reasons, Muller must have decided he missed farming, as four years later the paper announced that "The Muller families have exchanged residences, Mr. Ed Muller moving his family to his father's farm in the country, and Mr. and Mrs Gerd Muller moving to Ed's beautiful home in town..." and that Ed Muller would "continue to raise the big fat cattle and mules" for which his father's farm was noted. (Cole Camp Courier, July 1, 1915.)

Debbie Sheals

City of Cole Camp

Winter 1998-99

23. Prepared by

Organization

Date











**Missouri Historic Property Inventory Form**  
 Missouri Department of Natural Resources Historic Preservation Program  
 P.O. Box 176, Jefferson City, Missouri 65102

<b>3</b>	<b>Cordes, C. H., House</b>	<b>BE-98-01-3</b>
Field Survey #	1. Historic Name	Inventory Code #
<b>Benton</b>	<b>Wilckens House</b>	<b>Pt. W1/2 S26T43R21,npt.B2 JA</b>
2. County	3. Present local name or designation	4. Block Number, Lot Number, and Subdivision
<b>111 N. Grother</b>	<b>Cole Camp 65325</b>	<input type="checkbox"/> yes <input checked="" type="checkbox"/> n/a
5. Address	6. City and Zip Code	7. Vicinity
<b>Wilckens, Hillard and Dorothy PO Box 40 CC</b>		
8. Owner Name and Address if different		City State Zip Code
9. On National Register? <input checked="" type="checkbox"/> no <input type="checkbox"/> yes 10. Eligible for National Register? <input checked="" type="checkbox"/> no <input type="checkbox"/> yes <input type="checkbox"/> possibly 11. Part of a District <input checked="" type="checkbox"/> no <input type="checkbox"/> yes 12. District or MPS Potential? <input type="checkbox"/> no <input type="checkbox"/> yes <input checked="" type="checkbox"/> possibly Condition: <input checked="" type="checkbox"/> excellent <input type="checkbox"/> good <input type="checkbox"/> fair <input type="checkbox"/> poor Level of Integrity: <input type="checkbox"/> little changed <input type="checkbox"/> high <input checked="" type="checkbox"/> moderate <input type="checkbox"/> low		Special features
13. Architectural Style		
<b>Concrete</b>		
15. Foundation Material(s)		
17. Structural System		16. Exterior Wall Materials
<b>2/2 vert. Some 1/1</b>		<b>Intersecting Gable Asphalt</b>
19. Window Types		18. Roof Type Roof Materials
		<b>Other Bay Front</b>
20. Porch Type and Location		
21. Describe major features; identify and date changes and alterations		<b>Construction Date ca. 1914 *</b>
Built on the foundation of an older house, some stone foundation. Part of the house was the garage, which was moved over to be attached to the house.		

☐ continuation sheet

22. Description of Environment and Outbuildings      No. of Outbuildings 1      No. contributing 1

Large frame barn with 1950's additions, square single pane and 1/1 windows. House and barn sit on 8 acres.

☐ continuation sheet

<b>Debbie Sheals</b>	<b>City of Cole Camp</b>	<b>Winter 1998/1999</b>
23. Prepared by	Organization	Date

---

**Missouri Historic Property Inventory Form**  
Missouri Department of Natural Resources Historic Preservation Program  
P.O. Box 176, Jefferson City, Missouri 65102

---

<b>3</b>	<b>Cordes, C. H., House</b>	<b>BE-98-01-3</b>
Field Survey #	1. Historic Name	Inventory Code #

<b>ca. 1914 *</b>	<b>Cordes, Klauss</b>	
26. Construction Date	27. Architect/Engineer	28. Contractor/Builder

29. History

**Early owners, from tax and other records**

1904, George Tucker owned the  
land

ca. 1927, C. H. Cordes

30. Significance

☐ continuation sheet

31. Dating information [ \* after a ca. date indicates strong evidence that the date given is nearly exact.]

Date from Mr. Wilckens.

☐ continuation sheet

☐ continuation sheet

32. Sources

Site visit, U. S. Geological Survey Topo Map-Cole Camp Quadrangle,  
Benton County Tax Records, City Map by C. P. Junge, ca. 1927, 1904 Atlas Map.

Hillard Wilckens

33. Photographs

☐ continuation sheet

Location of Negatives:

**Black & White: State Historic Preservation Office, Jefferson City; (573) 751-7857**

**Color: Debbie Sheals, Columbia (573) 874-3779**

Location of Historic Photograph(s)

---

<b>Debbie Sheals</b>	<b>City of Cole Camp</b>	<b>Winter 1998/1999</b>
23. Prepared by	Organization	Date







**Missouri Historic Property Inventory Form**  
 Missouri Department of Natural Resources Historic Preservation Program  
 P.O. Box 176, Jefferson City, Missouri 65102

**257****Wright, A. E., Farm****BE-98-01-257**

Field Survey #

1. Historic Name

Inventory Code #

**Benton****Pabst Farm****B 4 outside of city limits****TA**

2. County

3. Present local name or designation

4. Block Number, Lot Number, and Subdivision

**N. of Survey #3 N. Grother Street****Cole Camp 65325**☐ yes ☒ n/a

5. Address

6. City and Zip Code

7. Vicinity

**Pabst, Richard & Geraldine Rt. 1, Box 29, Cole Camp**

8. Owner Name and Address if different

City

State

Zip Code

9. On National Register?

☒ no ☐ yes

10. Eligible for National Register?

☐ no ☐ yes ☒ possibly

11. Part of a District

☒ no ☐ yes

12. District or MPS Potential?

☒ no ☐ yes ☐ possibly

Condition:

☐ excellent ☒ good ☐ fair ☐ poor

Level of Integrity:

☐ little changed ☐ high ☒ moderate ☐ low

Special features

**Late Victorian**

13. Architectural Style

**Concrete**

15. Foundation Material(s)

**Frame**

17. Structural System

**1/1**

19. Window Types

**Upright and Wing**

14. Vernacular Type

**Aluminum**

16. Exterior Wall Materials

**Hipped****Asphalt**

18. Roof Type

Roof Materials

**Other Bay****Front**

20. Porch Type and Location

21. Describe major features; identify and date changes and alterations

**Construction Date ca. 1903**

Turned porch posts. All trim covered with siding. One story modern rear ell.

☐ continuation sheet

22. Description of Environment and Outbuildings

No. of Outbuildings

**6**

No. contributing

**4**

1. Frame washhouse with concrete foundation. 2. Two story frame pump house. 3. Small frame barn with tin roof. 4. Open Machine Shed 5. Modern Butler barn. 6. Modern Butler barn. All out buildings have gable roofs, and all except the butler buildings appear to be more than fifty years old. The tall narrow pump house is the most unusual feature of the farmstead.

☒ continuation sheet**Debbie Sheals****City of Cole Camp****Winter 1998/1999**

23. Prepared by

Organization

Date

---

**Missouri Historic Property Inventory Form**  
Missouri Department of Natural Resources Historic Preservation Program  
P.O. Box 176, Jefferson City, Missouri 65102

---

**257**

**Wright, A. E., Farm**

**BE-98-01-257**

Field Survey #

1. Historic Name

Inventory Code #

**ca. 1903**

26. Construction Date

27. Architect/Engineer

28. Contractor/Builder

29. History

This is the approximate site of a slaughterhouse shown on the 1904 atlas.

**Early owners, from tax and other records**

1904 A. E. Wright

ca. 1927 C. H. Heisterberg

☐ continuation sheet

30. Significance

☐ continuation sheet

31. Dating information [ \* after a ca. date indicates strong evidence that the date given is nearly exact.]

☐ continuation sheet

32. Sources

Site visit, U. S. Geological Survey Topo Map-Cole Camp Quadrangle,  
Benton County Tax Records, City Map by C. P. Junge, ca. 1927, 1904 Atlas Map.

☐ continuation sheet

33. Photographs

Location of Negatives:

Black & White: State Historic Preservation Office, Jefferson City; (573) 751-7857

Color: Debbie Sheals, Columbia (573) 874-3779

Location of Historic Photograph(s)

---

**Debbie Sheals**

**City of Cole Camp**

**Winter 1998/1999**

23. Prepared by

Organization

Date

**Missouri Historic Property Inventory Form**  
Missouri Department of Natural Resources Historic Preservation Program  
P.O. Box 176, Jefferson City, Missouri 65102

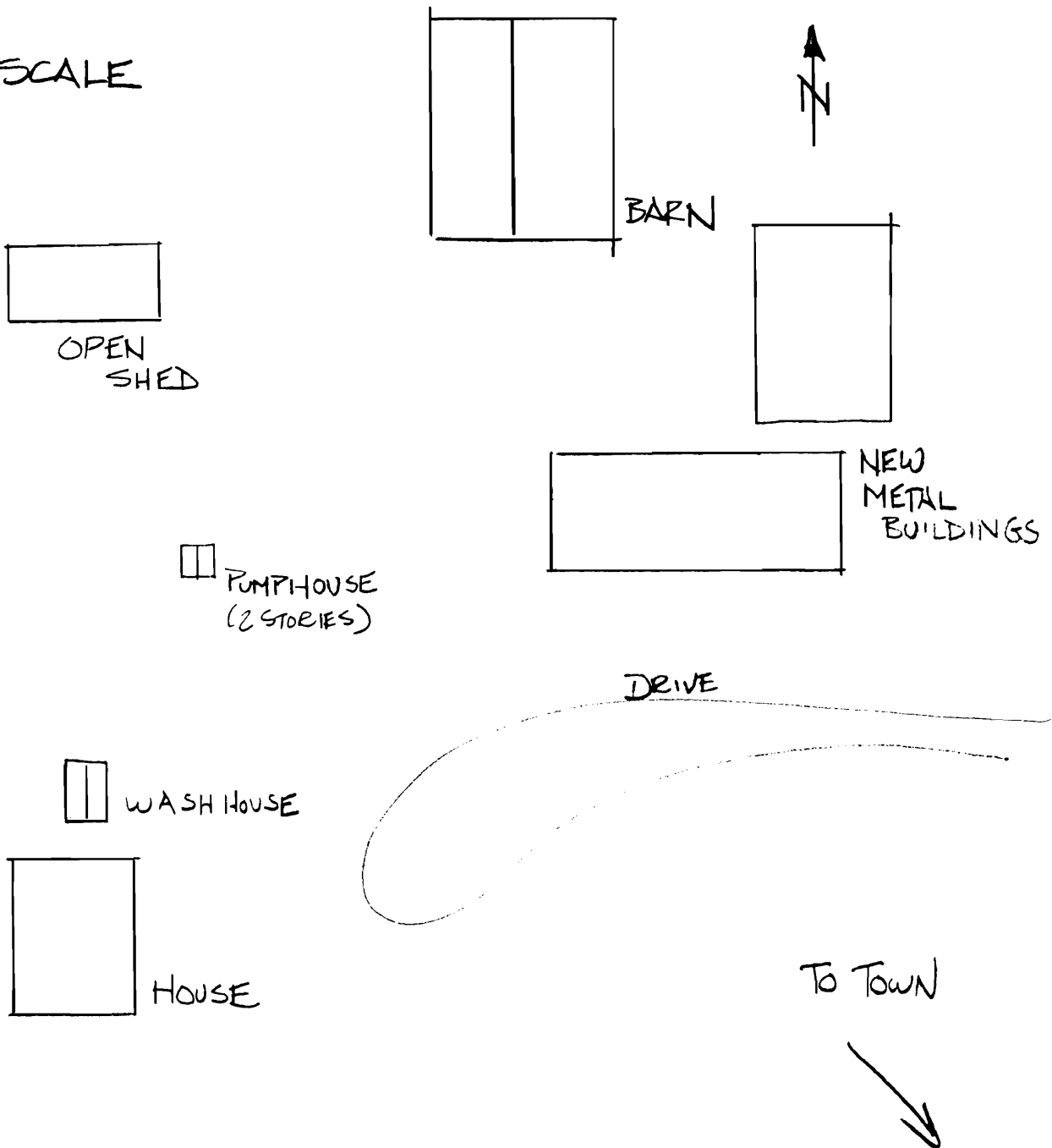
<b>257</b>	<b>Wright, A. E., Farm</b>	<b>BE-98-01- 236</b>
Field Survey #	1. Historic Name	Inventory Code #

N. of Survey #3	Cole Camp	n/a
5. Address	6. City	7. Vicinity

Continuation Sheet

Site Plan.

NOT TO SCALE













Be-1001-012

**Missouri Historic Property Inventory Form**  
Missouri Department of Natural Resources Historic Preservation Program  
P.O. Box 176, Jefferson City, Missouri 65102

<b>158</b>	<b>Fowler, Hezekiah, House</b>	BE-98-01-158
Field Survey #	1. Historic Name	Inventory Code #
<b>Benton</b>	<b>Inman House</b>	<b>L1, L2, B13 KA</b>
2. County	3. Present local name or designation	4. Block Number, Lot Number, and Subdivision
<b>202 Grother St.</b>	<b>Cole Camp 65325</b>	<input type="checkbox"/> yes <input checked="" type="checkbox"/> n/a
5. Address	6. City and Zip Code	7. Vicinity
<b>Inman, Hazel P. O. Box 251, Cole Camp</b>		
8. Owner Name and Address if different		City State Zip Code
9. On National Register? <input checked="" type="checkbox"/> no <input type="checkbox"/> yes		Special features
10. Eligible for National Register? <input type="checkbox"/> no <input type="checkbox"/> yes <input checked="" type="checkbox"/> possibly		
11. Part of a District <input checked="" type="checkbox"/> no <input type="checkbox"/> yes		
12. District or MPS Potential? <input type="checkbox"/> no <input type="checkbox"/> yes <input checked="" type="checkbox"/> possibly		
Condition: <input type="checkbox"/> excellent <input checked="" type="checkbox"/> good <input type="checkbox"/> fair <input type="checkbox"/> poor		
Level of Integrity: <input type="checkbox"/> little changed <input type="checkbox"/> high <input checked="" type="checkbox"/> moderate <input checked="" type="checkbox"/> low		
<b>No Style</b>		<b>Gabled Ell</b>
13. Architectural Style		14. Vernacular Type
<b>Stone</b>		<b>Asbestos</b>
15. Foundation Material(s)		16. Exterior Wall Materials
<b>Frame</b>		<b>Gable Asphalt</b>
17. Structural System		18. Roof Type Roof Materials
<b>2/2 vert., cottage</b>		<b>Other Bay, Enclosed Front</b>
19. Window Types		20. Porch Type and Location
21. Describe major features; identify and date changes and alterations		Construction Date <b>ca. 1899</b>
This house may have originally been a hall and parlor facing Blakey St., which used to run north east of the house. It now faces Grother. There are 2/2 windows on the northeast and rear elevations, and a small enclosed back porch.		
<input type="checkbox"/> continuation sheet		
22. Description of Environment and Outbuildings	No. of Outbuildings	No. contributing
<b>Washhouse southwest of the house</b>	<b>1</b>	<b>1</b>
<input type="checkbox"/> continuation sheet		

Debbie Sheals

City of Cole Camp

Winter 1998/1999

23. Prepared by

Organization

Date

---

**Missouri Historic Property Inventory Form**  
Missouri Department of Natural Resources Historic Preservation Program  
P.O. Box 176, Jefferson City, Missouri 65102

---

<b>158</b>	<b>Fowler, Hezekiah, House</b>	<b>BE-98-01-158</b>
Field Survey #	1. Historic Name	Inventory Code #

<b>ca. 1899</b>	<b>Fowler, Hezekiah</b>	
26. Construction Date	27. Architect/Engineer	28. Contractor/Builder
29. History		Hezekiah Fowler was known locally as "Uncle Ki." He is said to have been a former slave of the Fowler family, and was one of few African-Americans to live in Cole Camp in the early 1900s.
<b>Early owners, from tax and other records</b>		
1900 Hezekiah Fowler		
1910 J. J. Fowler		
1920 Mary Franke		

☐ continuation sheet

30. Significance

This house is significant as a rare African-American property in Cole Camp which is associated with former slave Hezekiah Fowler.

☐ continuation sheet

31. Dating information [ \* after a ca. date indicates strong evidence that the date given is nearly exact.]

☐ continuation sheet

32. Sources

Site visit, U. S. Geological Survey Topo Map-Cole Camp Quadrangle,  
Benton County Tax Records, City Map by C. P. Junge, ca. 1927, 1904 Atlas Map.

Bob Owens

Hillard Wilckens

☐ continuation sheet

33. Photographs

Location of Negatives:

Black & White: State Historic Preservation Office, Jefferson City; (573) 751-7857

Color: Debbie Sheals, Columbia (573) 874-3779

Location of Historic Photograph(s)

---

<b>Debbie Sheals</b>	<b>City of Cole Camp</b>	<b>Winter 1998/1999</b>
23. Prepared by	Organization	Date



**Missouri Historic Property Inventory Form**  
Missouri Department of Natural Resources Historic Preservation Program  
P.O. Box 176, Jefferson City, Missouri 65102

**156**

**Frederich, J. H., House**

**BE-98-01-156**

Field Survey #

1. Historic Name

Inventory Code #

Benton

Fisher House

L7-10, E 1/2 L8, B12

KA

2. County

3. Present local name or designation

4. Block Number, Lot Number, and Subdivision

203 Grother St.

Cole Camp 65325

☐ yes ☒ n/a

5. Address

6. City and Zip Code

7. Vicinity

Fisher, Randy & Larna Rt. 2, Box 67G, Cole Camp

8. Owner Name and Address if different

City

State

Zip Code

9. On National Register?

☒ no ☐ yes

10. Eligible for National Register?

☐ no ☐ yes ☒ possibly

11. Part of a District

☒ no ☐ yes

12. District or MPS Potential?

☐ no ☐ yes ☒ possibly

Condition:

☐ excellent ☒ good ☐ fair ☐ poor

Level of Integrity:

☐ little changed ☒ high ☐ moderate ☐ low

Special features

Craftsman

13. Architectural Style

Bungalow/Bungaloid

14. Vernacular Type

Concrete

15. Foundation Material(s)

Asbestos

16. Exterior Wall Materials

Frame

17. Structural System

Gable

Asphalt

18. Roof Type

Roof Materials

3/1, 4/1

19. Window Types

Full, Recessed

Front

20. Porch Type and Location

21. Describe major features; identify and date changes and alterations

**Construction Date** ca. 1924

Porch is identical to that of survey property #155. Cellar stair enclosure on west side wall is the biggest change to the house since asbestos siding was installed. Small enclosed porch on rear may be in original form. House built at the same time as survey property #155 and is very similar. The styling on the two houses indicates the use of professional plans.

☐ continuation sheet

22. Description of Environment and Outbuildings

No. of Outbuildings

1

No. contributing

1

One bay garage with vertical board walls and a gable roof has a new door.

☐ continuation sheet

Debbie Sheals

City of Cole Camp

Winter 1998/1999

23. Prepared by

Organization

Date

---

**Missouri Historic Property Inventory Form**  
Missouri Department of Natural Resources Historic Preservation Program  
P.O. Box 176, Jefferson City, Missouri 65102

---

<b>156</b>	<b>Frederich, J. H., House</b>	<b>BE-98-01-156</b>
Field Survey #	1. Historic Name	Inventory Code #

**ca. 1924**

26. Construction Date	27. Architect/Engineer	28. Contractor/Builder
-----------------------	------------------------	------------------------

29. History

**Early owners, from tax and other records**

1920 J. H. Frederich

1930 Henry Fieken

Frederich was the first owner of this house and the one west of it, #155 which is nearly identical. He is also said to have had #157 built. This one and #155 were probably built from the same plans, for rental or on speculation. Frederich owned quite a bit of land in Cole Camp, including #66 and #67. He platted the High School Additions in 1913 and 1916, and The Hyde Park/Frederich Addition in 1920.

☐ continuation sheet

30. Significance

☐ continuation sheet

31. Dating information [ \* after a ca. date indicates strong evidence that the date given is nearly exact.]

☐ continuation sheet

32. Sources

Site visit, U. S. Geological Survey Topo Map-Cole Camp Quadrangle,  
Benton County Tax Records, City Map by C. P. Junge, ca. 1927, 1904 Atlas Map.

Benton County Plat Records

Hillard Wilckens

☐ continuation sheet

33. Photographs

Location of Negatives:

Black & White: State Historic Preservation Office, Jefferson City; (573) 751-7857

Color: Debbie Sheals, Columbia (573) 874-3779

Location of Historic Photograph(s)

---

<b>Debbie Sheals</b>	<b>City of Cole Camp</b>	<b>Winter 1998/1999</b>
23. Prepared by	Organization	Date



**Missouri Historic Property Inventory Form**  
Missouri Department of Natural Resources Historic Preservation Program  
P.O. Box 176, Jefferson City, Missouri 65102

**159**

**Hibner, Ed, House**

**BE-98-01-159**

Field Survey #

1. Historic Name

Inventory Code #

**Benton**

**Heisterberg House**

**L5, L6, B13**

**KA**

2. County

3. Present local name or designation

4. Block Number, Lot Number, and Subdivision

**206 S. Grother St.**

**Cole Camp 65325**

☐ yes ☒ n/a

5. Address

6. City and Zip Code

7. Vicinity

**Heisterber, Barbara & Emil Rt. 2, Box 67 E-2, Cole Camp**

8. Owner Name and Address if different

City

State

Zip Code

9. On National Register?

☒ no ☐ yes

10. Eligible for National Register?

☐ no ☐ yes ☒ possibly

11. Part of a District

☒ no ☐ yes

12. District or MPS Potential?

☐ no ☐ yes ☒ possibly

Condition: ☐ excellent ☒ good ☐ fair ☐ poor

Level of Integrity: ☐ little changed ☒ high ☐ moderate ☐ low

Special features

**No Style**

13. Architectural Style

**Stone**

15. Foundation Material(s)

**Frame**

17. Structural System

**6/6**

19. Window Types

14. Vernacular Type

**Slab Stone, Asbestos**

16. Exterior Wall Materials

**Gable**

**Asphalt**

18. Roof Type

Roof Materials

**Central Bay**

**Front**

20. Porch Type and Location

21. Describe major features; identify and date changes and alterations

**Construction Date ca. 1946**

Front porch may be all new. Side frame addition appears to be original. Siding may be original as well. Rear walls completely covered with siding. Modern covered patio on rear of house.

☐ continuation sheet

22. Description of Environment and Outbuildings

No. of Outbuildings

**0**

No. contributing

**0**

**Attached garage**

☐ continuation sheet

**Debbie Sheals**

**City of Cole Camp**

**Winter 1998/1999**

23. Prepared by

Organization

Date



---

**Missouri Historic Property Inventory Form**  
Missouri Department of Natural Resources Historic Preservation Program  
P.O. Box 176, Jefferson City, Missouri 65102

---

<b>159</b>	<b>Hibner, Ed, House</b>	<b>BE-98-01-159</b>
Field Survey #	1. Historic Name	Inventory Code #

<b>ca. 1946</b>	<b>Dieckman, George A.</b>	
26. Construction Date	27. Architect/Engineer	28. Contractor/Builder
29. History	This house is very similar to #92, which was also built by G. A. Dieckman. Both appear to be fairly large, late examples of his stonework.	
<b>Early owners, from tax and other records</b>		
Ed Hibner		

30. Significance ☐ continuation sheet

31. Dating information [ \* after a ca. date indicates strong evidence that the date given is nearly exact.] ☐ continuation sheet

32. Sources ☐ continuation sheet  
Site visit, U. S. Geological Survey Topo Map-Cole Camp Quadrangle,  
Benton County Tax Records, City Map by C. P. Junge, ca. 1927, 1904 Atlas Map.  
Hillard Wilckens

Barbara Heisterberg  
Dieckman relatives

33. Photographs ☐ continuation sheet  
Location of Negatives:  
Black & White: State Historic Preservation Office, Jefferson City; (573) 751-7857  
Color: Debbie Sheals, Columbia (573) 874-3779  
Location of Historic Photograph(s)

---

Debbie Sheals	City of Cole Camp	Winter 1998/1999
23. Prepared by	Organization	Date



**Missouri Historic Property Inventory Form**  
Missouri Department of Natural Resources Historic Preservation Program  
P.O. Box 176, Jefferson City, Missouri 65102

**155**

**Frederich, J. H., House**

**BE-98-01-155**

Field Survey #

1. Historic Name

Inventory Code #

Benton

Ehlers House

L7, SW39' L8, B12

KA

2. County

3. Present local name or designation

4. Block Number, Lot Number, and Subdivision

207 Grother St.

Cole Camp 65325

☐ yes ☒ n/a

5. Address

6. City and Zip Code

7. Vicinity

Ehlers, Arthur & Adeline Rt. 2, Box 67H

8. Owner Name and Address if different

City

State

Zip Code

9. On National Register?

☒ no ☐ yes

10. Eligible for National Register?

☐ no ☐ yes ☒ possibly

11. Part of a District

☒ no ☐ yes

12. District or MPS Potential?

☐ no ☐ yes ☒ possibly

Condition:

☐ excellent ☒ good ☐ fair ☐ poor

Level of Integrity:

☐ little changed ☒ high ☐ moderate ☐ low

Special features

Craftsman

13. Architectural Style

Bungalow/Bungaloid

14. Vernacular Type

Concrete

15. Foundation Material(s)

Wide Masonite

16. Exterior Wall Materials

Frame

17. Structural System

Gable

Asphalt

18. Roof Type

Roof Materials

3/1

19. Window Types

Full

Front

20. Porch Type and Location

21. Describe major features; identify and date changes and alterations

**Construction Date** ca. 1924

Tapered full height columns on front porch. Straight square balusters. Built at the same time as survey property #156 and is very similar. Bulkhead door on rear.

The styling on the tow houses indicates the use of professional plans.

☐ continuation sheet

22. Description of Environment and Outbuildings

No. of Outbuildings

1

No. contributing

1

One bay frame garage has a gable roof, notched exposed rafter ends, and vertical board walls.

☐ continuation sheet

Debbie Sheals

City of Cole Camp

Winter 1998/1999

23. Prepared by

Organization

Date

---

**Missouri Historic Property Inventory Form**  
Missouri Department of Natural Resources Historic Preservation Program  
P.O. Box 176, Jefferson City, Missouri 65102

---

<b>155</b>	<b>Frederich, J. H., House</b>	<b>BE-98-01-155</b>
Field Survey #	1. Historic Name	Inventory Code #

**ca. 1924**

26. Construction Date	27. Architect/Engineer	28. Contractor/Builder
-----------------------	------------------------	------------------------

29. History

**Early owners, from tax and other records**

1925 J. H. Frederich

Frederich was the first owner of this house and the one east of it, #156 which is nearly identical. He is also said to have had #157 built. This one and #156 were probably built from the same plans, for rental or on speculation. Frederich owned quite a bit of land in Cole Camp, including #66 and #67. He platted the High School Additions in 1913 and 1916, and The Hyde Park/Frederich Addition in 1920.

☐ continuation sheet

30. Significance

☐ continuation sheet

31. Dating information [ \* after a ca. date indicates strong evidence that the date given is nearly exact.]

☐ continuation sheet

32. Sources

Site visit, U. S. Geological Survey Topo Map-Cole Camp Quadrangle,  
Benton County Tax Records, City Map by C. P. Junge, ca. 1927, 1904 Atlas Map.

Benton County Plat Records

Hillard Wilckens

☐ continuation sheet

33. Photographs

Location of Negatives:

Black & White: State Historic Preservation Office, Jefferson City; (573) 751-7857

Color: Debbie Sheals, Columbia (573) 874-3779

Location of Historic Photograph(s)

---

Debbie Sheals	City of Cole Camp	Winter 1998/1999
23. Prepared by	Organization	Date



81-00000-0000

---

**Missouri Historic Property Inventory Form**  
Missouri Department of Natural Resources Historic Preservation Program  
P.O. Box 176, Jefferson City, Missouri 65102

---

<b>160</b>	<b>Swind, W., House</b>	<b>BE-98-01-160</b>
Field Survey #	1. Historic Name	Inventory Code #
<b>Benton</b>	<b>Musto House</b>	<b>pt NWNE 125'x62'</b>
2. County	3. Present local name or designation	4. Block Number, Lot Number, and Subdivision
<b>300 S. Grother St.</b>	<b>Cole Camp 65325</b>	<input type="checkbox"/> yes <input checked="" type="checkbox"/> n/a
5. Address	6. City and Zip Code	7. Vicinity
<b>Musto, Nikolas &amp; Nino c/o Musto, Rebecca I 16609 132nd St., Olathe, KS 66062</b>		
8. Owner Name and Address if different		City State Zip Code
9. On National Register? <input checked="" type="checkbox"/> no <input type="checkbox"/> yes		Special features <b>Two front doors</b>
10. Eligible for National Register? <input type="checkbox"/> no <input type="checkbox"/> yes <input checked="" type="checkbox"/> possibly		
11. Part of a District <input checked="" type="checkbox"/> no <input type="checkbox"/> yes		
12. District or MPS Potential? <input type="checkbox"/> no <input type="checkbox"/> yes <input checked="" type="checkbox"/> possibly		
Condition: <input type="checkbox"/> excellent <input type="checkbox"/> good <input checked="" type="checkbox"/> fair <input type="checkbox"/> poor		
Level of Integrity: <input type="checkbox"/> little changed <input type="checkbox"/> high <input checked="" type="checkbox"/> moderate <input type="checkbox"/> low		
<b>Queen Anne</b>		<b>Gabled Ell</b>
13. Architectural Style		14. Vernacular Type
<b>Stone-ashlar</b>		<b>Asbestos</b>
15. Foundation Material(s)		16. Exterior Wall Materials
<b>Frame</b>		<b>Gable Asphalt</b>
17. Structural System		18. Roof Type Roof Materials
<b>1/1, cottage w/ art glass</b>		<b>Other Bay Front</b>
19. Window Types		20. Porch Type and Location

21. Describe major features; identify and date changes and alterations **Construction Date ca. 1903**  
Ball spindles on porch and solid brackets at the eave. Fishscale shingles in gable end. Small one story addition on rear. Side addition with carport is a big alteration. The foundation is made of unusual bluish sandstone.

☐ continuation sheet

22. Description of Environment and Outbuildings No. of Outbuildings 1 No. contributing 1  
Pump and gable roofed shed with asphalt wall shingles just west of the house.

☐ continuation sheet

---

<b>Debbie Sheals</b>	<b>City of Cole Camp</b>	<b>Winter 1998/1999</b>
23. Prepared by	Organization	Date

**Missouri Historic Property Inventory Form**  
Missouri Department of Natural Resources Historic Preservation Program  
P.O. Box 176, Jefferson City, Missouri 65102

**160**

**Swind, W., House**

**BE-98-01-160**

Field Survey #

1. Historic Name

Inventory Code #

**ca. 1903**

26. Construction Date

27. Architect/Engineer

28. Contractor/Builder

29. History

**Early owners, from tax and other records**

1904 W. Swind house  
ca. 1927 Sophie Swind  
Later, Dobie Swindt

The 1904 atlas shows that this and another small parcel, both with houses, sat just across the street from a 15 acre parcel owned by Peter Swind. The small parcels were owned by A. Swind (#189) and W. Swind, (this one). It is likely those owners were related to Peter Swind.

30. Significance

☐ continuation sheet

31. Dating information [ \* after a ca. date indicates strong evidence that the date given is nearly exact.]

☐ continuation sheet

☐ continuation sheet

32. Sources

Site visit, U. S. Geological Survey Topo Map-Cole Camp Quadrangle,  
Benton County Tax Records, City Map by C. P. Junge, ca. 1927, 1904 Atlas Map.  
Hillard Wilckens

33. Photographs

Location of Negatives:

Black & White: State Historic Preservation Office, Jefferson City; (573) 751-7857  
Color: Debbie Sheals, Columbia (573) 874-3779

Location of Historic Photograph(s)

☐ continuation sheet

**Debbie Sheals**

**City of Cole Camp**

**Winter 1998/1999**

23. Prepared by

Organization

Date





**Missouri Historic Property Inventory Form**  
 Missouri Department of Natural Resources Historic Preservation Program  
 P.O. Box 176, Jefferson City, Missouri 65102

**195****Remenschnitter, Dr. O., House****BE-98-01-195**

Field Survey #

1. Historic Name

Inventory Code #

**Benton****Kersey House****Pt NWNE**

2. County

3. Present local name or designation

4. Block Number, Lot Number, and Subdivision

**102 W. Grother St. @ Main St.****Cole Camp 65325**☐ yes ☒ n/a

5. Address

6. City and Zip Code

7. Vicinity

**Kersey, Ruth**

8. Owner Name and Address if different

City

State

Zip Code

9. On National Register?

☒ no ☐ yes

10. Eligible for National Register?

☐ no ☐ yes ☒ possibly

11. Part of a District

☒ no ☐ yes

12. District or MPS Potential?

☐ no ☐ yes ☒ possiblyCondition: ☐ excellent ☐ good ☒ fair ☐ poorLevel of Integrity: ☐ little changed ☐ high ☒ moderate ☐ low

Special features

Concrete block porch

**Craftsman**

13. Architectural Style

**Concrete**

15. Foundation Material(s)

**Frame**

17. Structural System

**1/1**

19. Window Types

14. Vernacular Type

**Asbestos**

16. Exterior Wall Materials

**Hipped w/ shed dormers Asphalt**

18. Roof Type

Roof Materials

**Three Quarter****Front**

20. Porch Type and Location

21. Describe major features; identify and date changes and alterations

**Construction Date ca. 1929**

Same shaded asbestos siding as on survey property #157 - not original. Molded lintel pieces on windows. Exposed rafter ends. Tapered posts on porch. New front door.

☐ continuation sheet

22. Description of Environment and Outbuildings

No. of Outbuildings

**1**

No. contributing

**0**

Single bay garage is probably modern

☐ continuation sheet**Debbie Sheals****City of Cole Camp****Winter 1998/1999**

23. Prepared by

Organization

Date

**Missouri Historic Property Inventory Form**  
Missouri Department of Natural Resources Historic Preservation Program  
P.O. Box 176, Jefferson City, Missouri 65102

**195**

**Remenschnitter, Dr. O., House**

**BE-98-01-195**

Field Survey #

1. Historic Name

Inventory Code #

**ca. 1929**

26. Construction Date

27. Architect/Engineer

28. Contractor/Builder

29. History

**Early owners, from tax and other records**

ca. 1927 Riemenschnitter, O.

There was a Dr. O. U. Riemenschnitter who practiced dentistry in town from the mid-1920s possibly as late as the early 1970s. An Otto Riemenschnitter also taught at the St. Paul's Lutheran School from 1896-1909. It is not clear if they were the same person, or father and son. Otto Riemenschnitter also owned #145 in the mid-1920s.

☐ continuation sheet

30. Significance

☐ continuation sheet

31. Dating information [ \* after a ca. date indicates strong evidence that the date given is nearly exact.]

Tax records not available, construction date based on similar houses in town.

☐ continuation sheet

32. Sources

Site visit, U. S. Geological Survey Topo Map-Cole Camp Quadrangle,  
Benton County Tax Records, City Map by C. P. Junge, ca. 1927, 1904 Atlas Map.  
Cole Camp Area History. (Cole Camp, 1976.)

☐ continuation sheet

33. Photographs

Location of Negatives:

**Black & White:** State Historic Preservation Office, Jefferson City; (573) 751-7857

**Color:** Debbie Sheals, Columbia (573) 874-3779

Location of Historic Photograph(s)

**Debbie Sheals**

**City of Cole Camp**

**Winter 1998/1999**

23. Prepared by

Organization

Date



**Missouri Historic Property Inventory Form**  
 Missouri Department of Natural Resources Historic Preservation Program  
 P.O. Box 176, Jefferson City, Missouri 65102

**188****Swind, Peter, House****BE-98-01-188**

Field Survey #

1. Historic Name

Inventory Code #

**Benton****Kurtz House****L4, S25' L3, B A****HPA**

2. County

3. Present local name or designation

4. Block Number, Lot Number, and Subdivision

**305 W. Grother St.****Cole Camp 65325**☐ yes ☒ n/a

5. Address

6. City and Zip Code

7. Vicinity

**Kurtz, John & Christina**

8. Owner Name and Address if different

City

State

Zip Code

9. On National Register?

☒ no ☐ yes

10. Eligible for National Register?

☒ no ☐ yes ☐ possibly

11. Part of a District

☒ no ☐ yes

12. District or MPS Potential?

☐ no ☐ yes ☒ possibly

Condition:

☐ excellent ☒ good ☐ fair ☐ poor

Level of Integrity:

☐ little changed ☐ high ☐ moderate ☒ low

Special features

**Gothic Revival**

13. Architectural Style

**I-house**

14. Vernacular Type

**Stone-ashlar**

15. Foundation Material(s)

**Wide Masonite**

16. Exterior Wall Materials

**Frame**

17. Structural System

**Gable**

18. Roof Type

**Asphalt**

Roof Materials

**1/1**

19. Window Types

20. Porch Type and Location

**Construction Date ca. 1903**

21. Describe major features; identify and date changes and alterations

Front cross gable. Large low one story side addition with two garages. Large covered side porch

☐ continuation sheet

22. Description of Environment and Outbuildings

No. of Outbuildings

**0**

No. contributing

**0**

New picket fence all around yard.

☐ continuation sheet**Debbie Sheals****City of Cole Camp****Winter 1998/1999**

23. Prepared by

Organization

Date

---

**Missouri Historic Property Inventory Form**  
Missouri Department of Natural Resources Historic Preservation Program  
P.O. Box 176, Jefferson City, Missouri 65102

---

**188**

**Swind, Peter, House**

**BE-98-01-188**

Field Survey #

1. Historic Name

Inventory Code #

**ca. 1903**

26. Construction Date

27. Architect/Engineer

28. Contractor/Builder

29. History

**Early owners, from tax and other records**

1904 atlas Peter Swind

1925 H. Kreisel

1935 Herbert Hinck

1940 Elmer Borchers

Swind owned property in other parts of town as well, including #31, in the Railroad Addition.

This house sat on nearly 15 acres in 1904, and it is likely that this was his home. Also, the 1904 atlas shows two small parcels with houses near this one, owned by A. Swind #189, and W. Swind, #160. It is likely they were his offspring.

30. Significance

☐ continuation sheet

31. Dating information [ \* after a ca. date indicates strong evidence that the date given is nearly exact.]

☐ continuation sheet

☐ continuation sheet

32. Sources

Site visit, U. S. Geological Survey Topo Map-Cole Camp Quadrangle,  
Benton County Tax Records, City Map by C. P. Junge, ca. 1927, 1904 Atlas Map.

33. Photographs

☐ continuation sheet

Location of Negatives:

Black & White: State Historic Preservation Office, Jefferson City; (573) 751-7857

Color: Debbie Sheals, Columbia (573) 874-3779

Location of Historic Photograph(s)

---

**Debbie Sheals**

**City of Cole Camp**

**Winter 1998/1999**

23. Prepared by

Organization

Date



# Missouri Historic Property Inventory Form

Missouri Department of Natural Resources Historic Preservation Program  
P.O. Box 176, Jefferson City, Missouri 65102

189

Swind, A., House

BE-98-01-189

Field Survey #

1. Historic Name

Inventory Code #

Benton

Haase House

Pt NWNE pt NENW 65' x

2. County

3. Present local name or designation

4. Block Number, Lot Number, and Subdivision

306 W. Grother St.

Cole Camp 65325

☐ yes ☒ n/a

5. Address

6. City and Zip Code

7. Vicinity

Haase, Eugene W., et. al. 1610 Honeysuckle

Sedalia, MO 65301

8. Owner Name and Address if different

City

State

Zip Code

9. On National Register?

☒ no ☐ yes

10. Eligible for National Register?

☐ no ☒ yes ☐ possibly

11. Part of a District

☒ no ☐ yes

12. District or MPS Potential?

☐ no ☒ yes ☐ possibly

Condition:

☒ excellent ☐ good ☐ fair ☐ poor

Level of Integrity:

☒ little changed ☐ high ☐ moderate ☐ low

Special features

Victorian porch

Late Victorian

13. Architectural Style

Stone

15. Foundation Material(s)

Frame

17. Structural System

1/1

19. Window Types

Hall and Parlor

14. Vernacular Type

Weatherboard

16. Exterior Wall Materials

Gable

Asphalt

18. Roof Type

Roof Materials

Central Bay

Front

20. Porch Type and Location

21. Describe major features; identify and date changes and alterations

Construction Date ca. 1890

Grooved pilaster corner boards. Front door early or original. Shed roofed rear ell is early but not original. Wide flat cornice boards at ends. Enclosed rear porch.

☐ continuation sheet

22. Description of Environment and Outbuildings

No. of Outbuildings

1

No. contributing

1

One room washhouse to rear with board and batten walls, stove pipe and gable roof. It sits just a few feet from the back door of the house.

☐ continuation sheet

Debbie Sheals

City of Cole Camp

Winter 1998/1999

23. Prepared by

Organization

Date

---

**Missouri Historic Property Inventory Form**  
Missouri Department of Natural Resources Historic Preservation Program  
P.O. Box 176, Jefferson City, Missouri 65102

---

**189**

**Swind, A., House**

**BE-98-01-189**

Field Survey #

1. Historic Name

Inventory Code #

**ca. 1890**

26. Construction Date

27. Architect/Engineer

28. Contractor/Builder

29. History

**Early owners, from tax and other records**

1904 A. Swind

ca. 1927 J. Burnett

Later, "one-armed" Bohling

The 1904 atlas shows that this and another small parcel, both with houses, sat just across the street from a 15 acre parcel owned by Peter Swind. The small parcels were owned by A. Swind (this one) and W. Swind, (#160). It is likely they were related to Peter Swind.

☐ continuation sheet

30. Significance

This is one of the more intact small historic houses in town.

☐ continuation sheet

31. Dating information [ \* after a ca. date indicates strong evidence that the date given is nearly exact.]

The subdivision in which this house is located was not platted until 1920, making tax research difficult. The house was probably here well before 1904, when it was included in the atlas map of the town.

☐ continuation sheet

32. Sources

Site visit, U. S. Geological Survey Topo Map-Cole Camp Quadrangle,  
Benton County Tax Records, City Map by C. P. Junge, ca. 1927, 1904 Atlas Map.

Hillard Wilckens

☐ continuation sheet

33. Photographs

Location of Negatives:

Black & White: State Historic Preservation Office, Jefferson City; (573) 751-7857

Color: Debbie Sheals, Columbia (573) 874-3779

Location of Historic Photograph(s)

---

**Debbie Sheals**

**City of Cole Camp**

**Winter 1998/1999**

23. Prepared by

Organization

Date





**Missouri Historic Property Inventory Form**  
 Missouri Department of Natural Resources Historic Preservation Program  
 P.O. Box 176, Jefferson City, Missouri 65102

**224****Lotz, William, House****BE-98-01-224**

Field Survey #

1. Historic Name

Inventory Code #

**Benton****Arnold House****pt L14-15, pt E32' L16****FA**

2. County

3. Present local name or designation

4. Block Number, Lot Number, and Subdivision

**104 E. Grove St.****Cole Camp 65325**☐ yes ☒ n/a

5. Address

6. City and Zip Code

7. Vicinity

**Clarence & Helen Arnold Trust Rt. 3, Box 284A Cole Camp**

8. Owner Name and Address if different

City

State

Zip Code

9. On National Register?

☒ no ☐ yes

10. Eligible for National Register?

☒ no ☐ yes ☐ possibly

11. Part of a District

☒ no ☐ yes

12. District or MPS Potential?

☒ no ☐ yes ☐ possiblyCondition: ☐ excellent ☒ good ☐ fair ☐ poorLevel of Integrity: ☐ little changed ☐ high ☒ moderate ☐ low

Special features

**No Style**

13. Architectural Style

**Pyramid Square**

14. Vernacular Type

**Concrete**

15. Foundation Material(s)

**Vinyl**

16. Exterior Wall Materials

**Frame**

17. Structural System

**Hipped**

18. Roof Type

**Asphalt**

Roof Materials

**1/1**

19. Window Types

**Central Bay**

20. Porch Type and Location

**Front**

21. Describe major features; identify and date changes and alterations

**Construction Date ca. 1894**

Coffered porch ceiling with beadboard. Turned porch posts and porch roof structure appear to be original. Wide vinyl siding covers trim. Enclosed side porch.

☐ continuation sheet

22. Description of Environment and Outbuildings

No. of Outbuildings

**1**

No. contributing

**1**

Washhouse/shed with tin gable roof, gable entry and board and batten siding. Pump on sidewalk next to enclosed side porch.

☐ continuation sheet**Debbie Sheals****City of Cole Camp****Winter 1998/1999**

23. Prepared by

Organization

Date

---

**Missouri Historic Property Inventory Form**  
Missouri Department of Natural Resources Historic Preservation Program  
P.O. Box 176, Jefferson City, Missouri 65102

---

**224**

**Lotz, William, House**

**BE-98-01-224**

Field Survey #

1. Historic Name

Inventory Code #

**ca. 1894**

26. Construction Date

27. Architect/Engineer

28. Contractor/Builder

29. History

This is one of several pyramid cube house built around this time period.

**Early owners, from tax and other records**

1895 William Lotz

1900 Hy Runsick

1910 Lawrence Fender

1915 R. E. Kreisel

1920 Fred Steffans

1930 Henry Kroenke

☐ continuation sheet

30. Significance

☐ continuation sheet

31. Dating information [ \* after a ca. date indicates strong evidence that the date given is nearly exact.]

☐ continuation sheet

32. Sources

Site visit, U. S. Geological Survey Topo Map-Cole Camp Quadrangle,  
Benton County Tax Records, City Map by C. P. Junge, ca. 1927, 1904 Atlas Map.

☐ continuation sheet

33. Photographs

Location of Negatives:

Black & White: State Historic Preservation Office, Jefferson City; (573) 751-7857

Color: Debbie Sheals, Columbia (573) 874-3779

Location of Historic Photograph(s)

---

**Debbie Sheals**

**City of Cole Camp**

**Winter 1998/1999**

23. Prepared by

Organization

Date









**Missouri Historic Property Inventory Form**  
 Missouri Department of Natural Resources Historic Preservation Program  
 P.O. Box 176, Jefferson City, Missouri 65102

**185****Rothganger, Emma, House****BE-98-01-185**

Field Survey #

1. Historic Name

Inventory Code #

**Benton****Schultz House****L1, All of B5****BA**

2. County

3. Present local name or designation

4. Block Number, Lot Number, and Subdivision

**307 W. Grove St.****Cole Camp 65325**☐ yes ☒ n/a

5. Address

6. City and Zip Code

7. Vicinity

**Schultz, Elmer & Wilma**

8. Owner Name and Address if different

City

State

Zip Code

9. On National Register?

☒ no ☐ yes

10. Eligible for National Register?

☐ no ☒ yes ☐ possibly

11. Part of a District

☒ no ☐ yes

12. District or MPS Potential?

☐ no ☒ yes ☐ possibly

Condition:

☐ excellent ☒ good ☒ fair ☐ poor

Level of Integrity:

☐ little changed ☒ high ☐ moderate ☐ low

Special features

**Gablet****No Style**

13. Architectural Style

**Pyramid Square**

14. Vernacular Type

**Stone**

15. Foundation Material(s)

**Weatherboard**

16. Exterior Wall Materials

**Frame**

17. Structural System

**Gablet, Pyramid****Asphalt**

18. Roof Type

Roof Materials

**1/1**

19. Window Types

**Central Bay****Front**

20. Porch Type and Location

21. Describe major features; identify and date changes and alterations

**Construction Date ca. 1909**

Four panel front door. Porch is not original. One story rear ell is early but not original.

☐ continuation sheet

22. Description of Environment and Outbuildings

No. of Outbuildings

**1**

No. contributing

**1**

Mid size hay barn/wagon shed in back of lot, south of the house, has vertical board siding and a concrete foundation.

☐ continuation sheet**Debbie Sheals****City of Cole Camp****Winter 1998/1999**

23. Prepared by

Organization

Date



---

**Missouri Historic Property Inventory Form**  
Missouri Department of Natural Resources Historic Preservation Program  
P.O. Box 176, Jefferson City, Missouri 65102

---

**185**

**Rothganger, Emma, House**

**BE-98-01-185**

Field Survey #

1. Historic Name

Inventory Code #

**ca. 1909**

26. Construction Date

27. Architect/Engineer

28. Contractor/Builder

29. History

**Early owners, from tax and other records**

1910 Emma Rothganger

19251940 or later, Henry Ehlers

Emma Rothganger was probably related to Louis Rothganger, a saddle and harness maker who was in business in Cole Camp from 1860 into the early 1900s.

☐ continuation sheet

30. Significance

☐ continuation sheet

31. Dating information [ \* after a ca. date indicates strong evidence that the date given is nearly exact.]

☐ continuation sheet

32. Sources

Site visit, U. S. Geological Survey Topo Map-Cole Camp Quadrangle,  
Benton County Tax Records, City Map by C. P. Junge, ca. 1927, 1904 Atlas Map.  
Cole Camp Area History. (Cole Camp, 1976.)

☐ continuation sheet

33. Photographs

Location of Negatives:

**Black & White:** State Historic Preservation Office, Jefferson City; (573) 751-7857

**Color:** Debbie Sheals, Columbia (573) 874-3779

Location of Historic Photograph(s)

---

**Debbie Sheals**

**City of Cole Camp**

**Winter 1998/1999**

23. Prepared by

Organization

Date







**Missouri Historic Property Inventory Form**  
 Missouri Department of Natural Resources Historic Preservation Program  
 P.O. Box 176, Jefferson City, Missouri 65102

**32****Kieffer, Geo., House****BE-98-01-32**

Field Survey #

1. Historic Name

Inventory Code #

**Benton****Fox House****L8-9, S 1/2 L10, B8****RRA**

2. County

3. Present local name or designation

4. Block Number, Lot Number, and Subdivision

**100 N. Hickory****Cole Camp 65325**☐ yes ☒ n/a

5. Address

6. City and Zip Code

7. Vicinity

**Fox, Charles & Sheila**

8. Owner Name and Address if different

City

State

Zip Code

9. On National Register?

☒ no ☐ yes

10. Eligible for National Register?

☐ no ☐ yes ☒ possibly

11. Part of a District

☒ no ☐ yes

12. District or MPS Potential?

☐ no ☐ yes ☒ possibly

Condition:

☒ excellent ☐ good ☐ fair ☐ poor

Level of Integrity:

☐ little changed ☐ high ☒ moderate ☐ low

Special features

**Queen Anne**

13. Architectural Style

**Concrete**

15. Foundation Material(s)

**Frame**

17. Structural System

**1/1**

19. Window Types

14. Vernacular Type

**Weatherboard**

16. Exterior Wall Materials

**Complex****Asphalt**

18. Roof Type

Roof Materials

**Wrap-Around****Front enclosed**

20. Porch Type and Location

21. Describe major features; identify and date changes and alterations

**Construction Date ca. 1899**

Front porch enclosure is a major change, but weatherboards and exterior trim are intact and in very good condition. Very large rear additions. Pent gables with ornamental shingles, cut away corners with pendants above. Three large, two story bays with cut away corners on the first floor. Raised foundation with covered windows.

☐ continuation sheet

22. Description of Environment and Outbuildings

No. of Outbuildings

**2**

No. contributing

**0**

Two story frame double garage at northeast corner of the property. Small shed with asphalt shingled gable roof.

☐ continuation sheet**Debbie Sheals****City of Cole Camp****Winter 1998/1999**

23. Prepared by

Organization

Date

**Missouri Historic Property Inventory Form**  
Missouri Department of Natural Resources Historic Preservation Program  
P.O. Box 176, Jefferson City, Missouri 65102

**32**

**Kieffer, Geo., House**

**BE-98-01-32**

Field Survey #

1. Historic Name

Inventory Code #

**ca. 1899**

26. Construction Date

27. Architect/Engineer

28. Contractor/Builder

29. History

**Early owners, from tax and other records**

1900-35 or later Geo. Kieffer

George Kieffer was very active in the development of Cole Camp around the turn of the century. He owned many undeveloped lots in the Railroad Addition, as well as several buildings in town. His lumber company building (#62) is still standing on the east side of Maple Street, as is the small frame house on the west side of the same street, which he owned for approximately twenty five years (#63). He may also have built and lived in this house, #32. In addition to selling lumber, he

☒ continuation sheet

30. Significance

This is one of the largest Queen Anne buildings in town. Keiffer was a lumber dealer, and may have built the house from stock plans.

☐ continuation sheet

31. Dating information [ \* after a ca. date indicates strong evidence that the date given is nearly exact.]

This house could be as late as the 1910s, tax records were inconclusive.

☐ continuation sheet

32. Sources

Site visit, U. S. Geological Survey Topo Map-Cole Camp Quadrangle,  
Benton County Tax Records, City Map by C. P. Junge, ca. 1927, 1904 Atlas Map.

Cole Camp Area History. (Cole Camp, 1976.)

Cole Camp Courier.

☐ continuation sheet

33. Photographs

Location of Negatives:

Black & White: State Historic Preservation Office, Jefferson City; (573) 751-7857

Color: Debbie Sheals, Columbia (573) 874-3779

Location of Historic Photograph(s)

**Debbie Sheals**

**City of Cole Camp**

**Winter 1998/1999**

23. Prepared by

Organization

Date

BE-98-01-024

**Missouri Historic Property Inventory Form**  
Missouri Department of Natural Resources Historic Preservation Program  
P.O. Box 176, Jefferson City, Missouri 65102

<b>32</b>	<b>Kieffer, Geo., House</b>	<b>BE-98-01- 31</b>
Field Survey #	1. Historic Name	Inventory Code #
100 N. Hickory	Cole Camp	n/a
5. Address	6. City	7. Vicinity

Continuation Sheet

History, cont.

also worked in construction, and was the contractor for at least three other survey properties: #68, #69, and #47, all of which were built in the late 1890s. His partner in those projects was M. A. Lauchlan, who was referred to in an earlier paper as "our brick maker." The Cole Camp Courier in 1898 (May 26) also noted that Kieffer and Lauchlan had a brickyard and made the bricks for the above mentioned projects.

Debbie Sheals

City of Cole Camp

Winter 1998-99

23. Prepared by

Organization

Date





**Missouri Historic Property Inventory Form**  
Missouri Department of Natural Resources Historic Preservation Program  
P.O. Box 176, Jefferson City, Missouri 65102

<b>31</b>	<b>Swind, Peter, House</b>	BE-98-01-31
Field Survey #	1. Historic Name	Inventory Code #
<u>Benton</u>	<u>Muller House</u>	<u>L6, B9</u> <u>RRA</u>
2. County	3. Present local name or designation	4. Block Number, Lot Number, and Subdivision
<u>101 N. Hickory</u>	<u>Cole Camp</u> <u>65325</u>	<input type="checkbox"/> yes <input checked="" type="checkbox"/> n/a
5. Address	6. City and Zip Code	7. Vicinity
<u>Muller, Elmer &amp; Annabelle P. O. Box 396</u>		
8. Owner Name and Address if different	City	State Zip Code
<div style="display: flex; justify-content: space-between;"><div><p>9. On National Register? <input checked="" type="checkbox"/> no <input type="checkbox"/> yes</p><p>10. Eligible for National Register? <input checked="" type="checkbox"/> no <input type="checkbox"/> yes <input type="checkbox"/> possibly</p><p>11. Part of a District <input checked="" type="checkbox"/> no <input type="checkbox"/> yes</p><p>12. District or MPS Potential? <input type="checkbox"/> no <input type="checkbox"/> yes <input checked="" type="checkbox"/> possibly</p><p>Condition: <input checked="" type="checkbox"/> excellent <input type="checkbox"/> good <input type="checkbox"/> fair <input type="checkbox"/> poor</p><p>Level of Integrity: <input type="checkbox"/> little changed <input type="checkbox"/> high <input type="checkbox"/> moderate <input checked="" type="checkbox"/> low</p></div><div style="border: 1px solid black; padding: 5px; width: 300px; height: 150px;"><p>Special features</p></div></div>		
13. Architectural Style	14. Vernacular Type	
<u>Concrete</u>	<u>Gabled Ell</u>	
15. Foundation Material(s)	16. Exterior Wall Materials	
<u>Frame</u>	<u>Vinyl</u>	
17. Structural System	18. Roof Type	19. Roof Materials
<u>1/1 new</u>	<u>Gable</u>	<u>Asphalt</u>
19. Window Types	20. Porch Type and Location	
	<u>One Half, Porte Cochere</u> <u>Front</u>	
21. Describe major features; identify and date changes and alterations		Construction Date <u>ca. 1889</u>
Door is original. Large carport porch across front. Two rear ells - one early, one 20-30 years old. One 4 light casement window left on the south side at the attic level.		

☐ continuation sheet

22. Description of Environment and Outbuildings	No. of Outbuildings	<u>1</u>	No. contributing	<u>1</u>
Large double frame garage with vertical siding and asphalt shingled gable roof.				

☐ continuation sheet

Debbie Sheals	City of Cole Camp	Winter 1998/1999
23. Prepared by	Organization	Date

---

**Missouri Historic Property Inventory Form**  
Missouri Department of Natural Resources Historic Preservation Program  
P.O. Box 176, Jefferson City, Missouri 65102

---

**31**

**Swind, Peter, House**

**BE-98-01-31**

Field Survey #

1. Historic Name

Inventory Code #

**ca. 1889**

26. Construction Date

27. Architect/Engineer

28. Contractor/Builder

29. History

**Early owners, from tax and other records**

1890 Peter Swind  
1915 L. H. Meyer  
1920 Fred Hagenah  
1925-40 Carl Wilkins

Swind divided property for construction of #28 ca. 1906.  
He owned some acreage on the southwest edge of town  
in 1904, and may have lived in #188 at that time.

☐ continuation sheet

30. Significance

☐ continuation sheet

31. Dating information [ \* after a ca. date indicates strong evidence that the date given is nearly exact.]

☐ continuation sheet

32. Sources

Site visit, U. S. Geological Survey Topo Map-Cole Camp Quadrangle,  
Benton County Tax Records, City Map by C. P. Junge, ca. 1927, 1904 Atlas Map.

☐ continuation sheet

33. Photographs

Location of Negatives:

Black & White: State Historic Preservation Office, Jefferson City; (573) 751-7857  
Color: Debbie Sheals, Columbia (573) 874-3779

Location of Historic Photograph(s)

---

**Debbie Sheals**

**City of Cole Camp**

**Winter 1998/1999**

23. Prepared by

Organization

Date



108-40 001-0000

**Missouri Historic Property Inventory Form**  
 Missouri Department of Natural Resources Historic Preservation Program  
 P.O. Box 176, Jefferson City, Missouri 65102

**28****Ahrens, J. L., House****BE-98-01-28**

Field Survey #

1. Historic Name

Inventory Code #

**Benton****Golden House****L2, pt L3 B9****RRA**

2. County

3. Present local name or designation

4. Block Number, Lot Number, and Subdivision

**105? N. Hickory****Cole Camp 65325**☐ yes ☒ n/a

5. Address

6. City and Zip Code

7. Vicinity

**Golden, William & Caramel**

8. Owner Name and Address if different

City

State

Zip Code

9. On National Register?

☒ no ☐ yes

10. Eligible for National Register?

☐ no ☒ yes ☐ possibly

11. Part of a District

☒ no ☐ yes

12. District or MPS Potential?

☐ no ☒ yes ☐ possibly

Condition:

☐ excellent ☒ good ☐ fair ☐ poor

Level of Integrity:

☒ little changed ☒ high ☐ moderate ☐ low

Special features

**Queen Anne**

13. Architectural Style

**Rock- faced Concrete block**

15. Foundation Material(s)

**Frame**

17. Structural System

**1/1**

19. Window Types

**Gabled Ell**

14. Vernacular Type

**Weatherboard**

16. Exterior Wall Materials

**Hipped, Cross Gables** **Asphalt**

18. Roof Type

Roof Materials

**Recessed - 1 story****Front, Side**

20. Porch Type and Location

21. Describe major features; identify and date changes and alterations

**Construction Date** **ca. 1909**

Patterned shingles in pent gable ends. Slender columns on porch are early or original. Minor additions to rear of property. Rear porch has been enclosed

☐ continuation sheet

22. Description of Environment and Outbuildings

No. of Outbuildings

**2**

No. contributing

**2**

Pump in back - west of house. Two small frame garages in the rear are in poor condition.

☐ continuation sheet**Debbie Sheals****City of Cole Camp****Winter 1998/1999**

23. Prepared by

Organization

Date

---

**Missouri Historic Property Inventory Form**  
Missouri Department of Natural Resources Historic Preservation Program  
P.O. Box 176, Jefferson City, Missouri 65102

---

<b>28</b>	<b>Ahrens, J. L., House</b>	<b>BE-98-01-28</b>
Field Survey #	1. Historic Name	Inventory Code #

---

<b>ca. 1909</b>		
26. Construction Date	27. Architect/Engineer	28. Contractor/Builder

29. History	This is probably the home of John Ahrens who owned a men's clothing store in Cole Camp for 56 years. His father, John Ahrens, owned property and had a store in the original part of Cole Camp in the 1870s.
<b>Early owners, from tax and other records</b>	
1910-40 J. L. Ahrens	

☐ continuation sheet

30. Significance

This is one of the most highly styled and intact Queen Anne style dwellings in the survey group.

☐ continuation sheet

31. Dating information [ \* after a ca. date indicates strong evidence that the date given is nearly exact.]

☐ continuation sheet

32. Sources

Site visit, U. S. Geological Survey Topo Map-Cole Camp Quadrangle,  
Benton County Tax Records, City Map by C. P. Junge, ca. 1927, 1904 Atlas Map.

☐ continuation sheet

33. Photographs

Location of Negatives:

Black & White: State Historic Preservation Office, Jefferson City; (573) 751-7857  
Color: Debbie Sheals, Columbia (573) 874-3779

Location of Historic Photograph(s)

---

<b>Debbie Sheals</b>	<b>City of Cole Camp</b>	<b>Winter 1998/1999</b>
23. Prepared by	Organization	Date



**Missouri Historic Property Inventory Form**  
Missouri Department of Natural Resources Historic Preservation Program  
P.O. Box 176, Jefferson City, Missouri 65102

<b>30</b>	<b>McCall, J. W., House</b>	<b>BE-98-01-30</b>
Field Survey #	1. Historic Name	Inventory Code #
<b>Benton</b>	<b>Fowler House</b>	<b>L12, B8</b>
2. County	3. Present local name or designation	4. Block Number, Lot Number, and Subdivision
<b>106? N. Hickory</b>	<b>Cole Camp 65325</b>	<input type="checkbox"/> yes <input checked="" type="checkbox"/> n/a
5. Address	6. City and Zip Code	7. Vicinity
<b>Fowler, Ruth Marie</b>		
8. Owner Name and Address if different	City	State Zip Code
9. On National Register? <input checked="" type="checkbox"/> no <input type="checkbox"/> yes	Special features Victorian porch	
10. Eligible for National Register? <input type="checkbox"/> no <input checked="" type="checkbox"/> yes <input type="checkbox"/> possibly		
11. Part of a District <input checked="" type="checkbox"/> no <input type="checkbox"/> yes		
12. District or MPS Potential? <input type="checkbox"/> no <input checked="" type="checkbox"/> yes <input type="checkbox"/> possibly		
Condition: <input checked="" type="checkbox"/> excellent <input type="checkbox"/> good <input type="checkbox"/> fair <input type="checkbox"/> poor		
Level of Integrity: <input type="checkbox"/> little changed <input checked="" type="checkbox"/> high <input type="checkbox"/> moderate <input type="checkbox"/> low		
13. Architectural Style	<b>Hall and Parlor</b>	
<b>Stone</b>	14. Vernacular Type	
15. Foundation Material(s)	<b>Weatherboard</b>	
<b>Frame</b>	16. Exterior Wall Materials	
17. Structural System	<b>Gable</b>	<b>Asphalt</b>
<b>2/2 vert.</b>	18. Roof Type	Roof Materials
19. Window Types	<b>Central Bay</b>	<b>Front</b>
	20. Porch Type and Location	
21. Describe major features; identify and date changes and alterations		<b>Construction Date</b> <u><b>ca. 1886</b></u>
Large rear ells over a full basement. Rear ell is early or original and has been added to on each side. Porch is original and in good condition.		

☐ continuation sheet

22. Description of Environment and Outbuildings	No. of Outbuildings	<u>1</u>	No. contributing	<u>0</u>
---	---------------------	----------	------------------	----------

New garage in rear - east part of lot.

☐ continuation sheet

Debbie Sheals	City of Cole Camp	Winter 1998/1999
23. Prepared by	Organization	Date

---

**Missouri Historic Property Inventory Form**  
Missouri Department of Natural Resources Historic Preservation Program  
P.O. Box 176, Jefferson City, Missouri 65102

---

<b>30</b>	<b>McCall, J. W., House</b>	<b>BE-98-01-30</b>
Field Survey #	1. Historic Name	Inventory Code #

**ca. 1886**

26. Construction Date	27. Architect/Engineer	28. Contractor/Builder
-----------------------	------------------------	------------------------

29. History

**Early owners, from tax and other records**

1887 J. W. McCall  
1910 H. P. Gray  
1915 Jno. Harvey  
1920-40 J. N. Freund

McCall is mentioned in the local paper in 1897, when it was noted that he had added a new stable to this property.

☐ continuation sheet

30. Significance

This is one of the oldest houses in this part of town. It is also a fine intact example of a hall and parlor house type.

☐ continuation sheet

31. Dating information [ \* after a ca. date indicates strong evidence that the date given is nearly exact.]

☐ continuation sheet

32. Sources

Site visit, U. S. Geological Survey Topo Map-Cole Camp Quadrangle,  
Benton County Tax Records, City Map by C. P. Junge, ca. 1927, 1904 Atlas Map.  
Cole Camp Courier, June, 1897

☐ continuation sheet

33. Photographs

Location of Negatives:

**Black & White:** State Historic Preservation Office, Jefferson City; (573) 751-7857  
**Color:** Debbie Sheals, Columbia (573) 874-3779

Location of Historic Photograph(s)

---

<b>Debbie Sheals</b>	<b>City of Cole Camp</b>	<b>Winter 1998/1999</b>
23. Prepared by	Organization	Date





Missouri Historic Property Inventory Form

Missouri Department of Natural Resources Historic Preservation Program  
P.O. Box 176, Jefferson City, Missouri 65102

29

Mahnken, Hy, House

BE-98-01-29

Field Survey #

1. Historic Name

Inventory Code #

Benton

Shellhart House

L13-14, B8

RRA

2. County

3. Present local name or designation

4. Block Number, Lot Number, and Subdivision

108 N. Hickory

Cole Camp 65325

☐ yes ☒ n/a

5. Address

6. City and Zip Code

7. Vicinity

Shellhart, Jackie & Reta P. O. Box 149

8. Owner Name and Address if different

City

State

Zip Code

9. On National Register?

☒ no ☐ yes

10. Eligible for National Register?

☒ no ☐ yes ☐ possibly

11. Part of a District

☒ no ☐ yes

12. District or MPS Potential?

☒ no ☐ yes ☐ possibly

Condition:

☒ excellent ☐ good ☐ fair ☐ poor

Level of Integrity:

☐ little changed ☐ high ☐ moderate ☒ low

Special features

Queen Anne

13. Architectural Style

Stone-ashlar

15. Foundation Material(s)

Frame

17. Structural System

1/1

19. Window Types

Gabled Ell

14. Vernacular Type

Wide Masonite

16. Exterior Wall Materials

Complex

Asphalt

18. Roof Type

Roof Materials

Side

open

20. Porch Type and Location

21. Describe major features; identify and date changes and alterations

Construction Date ca. 1894

Many windows are modern replacements. Porch appears to be largely modern. Siding and front window changes are drastic.

☐ continuation sheet

22. Description of Environment and Outbuildings

No. of Outbuildings

1

No. contributing

0

Modern double garage to northeast.

☐ continuation sheet

Debbie Sheals

City of Cole Camp

Winter 1998/1999

23. Prepared by

Organization

Date

---

**Missouri Historic Property Inventory Form**  
Missouri Department of Natural Resources Historic Preservation Program  
P.O. Box 176, Jefferson City, Missouri 65102

---

**29**

**Mahnken, Hy, House**

**BE-98-01-29**

Field Survey #

1. Historic Name

Inventory Code #

**ca. 1894**

26. Construction Date

27. Architect/Engineer

28. Contractor/Builder

29. History

**Early owners, from tax and other records**

1895 Hy Mahnken

1910 W. C. Nelson

1920-40 E. H. Preuitt

Henry Mahnken owned a good deal of property in Cole Camp around the turn of the century, including a couple of town lots and a larger parcel on the southeast edge of town.

Claus Mahken brought his family to the Cole Camp area in 1866. His son Henry Mahnken, Sr. (1840-1909) lost an arm in the Civil War, but did not slow down. He had a business in the old part of town early on and later ran one on Main Street with his son-in-law, G. S. Keiffer.

30. Significance

☐ continuation sheet

31. Dating information [ \* after a ca. date indicates strong evidence that the date given is nearly exact.]

☐ continuation sheet

☐ continuation sheet

32. Sources

Site visit, U. S. Geological Survey Topo Map-Cole Camp Quadrangle,  
Benton County Tax Records, City Map by C. P. Junge, ca. 1927, 1904 Atlas Map.

33. Photographs

Location of Negatives:

Black & White: State Historic Preservation Office, Jefferson City; (573) 751-7857

Color: Debbie Sheals, Columbia (573) 874-3779

Location of Historic Photograph(s)

☐ continuation sheet

---

**Debbie Sheals**

**City of Cole Camp**

**Winter 1998/1999**

23. Prepared by

Organization

Date

#207

, alder-  
man  
collector

hood in Cole Camp and was the  
successful proprietor of a gen-

cial city  
oted to  
ks sys-  
making  
he few  
e in the  
em was

is com-  
Junge,  
A. De-  
ward,  
Ahrens;  
Lump-  
s; J. T.  
A. Krei-

ident

ember  
Mahn-  
l when  
o Cole  
o man-



Henry Mahnken

eral store and was a stockman  
and farmer. Mr. Mahnken was

**E. J. Kerksiek**

Pabst Blue Ribbon Beer

*Centennial Booklet*



Benton 001-009

**Missouri Historic Property Inventory Form**  
 Missouri Department of Natural Resources Historic Preservation Program  
 P.O. Box 176, Jefferson City, Missouri 65102

<b>26</b>		<b>Selover, Fannie, House</b>		<b>BE-98-01-26</b>
Field Survey #		1. Historic Name		Inventory Code #
<u>Benton</u>	<u>Cooper House</u>	<u>L1, B9</u>	<u>RRA</u>	
2. County		3. Present local name or designation		
<u>109 N. Hickory St.</u>		<u>Cole Camp 65325</u>		
5. Address		6. City and Zip Code		7. Vicinity <input type="checkbox"/> yes <input checked="" type="checkbox"/> n/a
<u>Cooper, Matthew &amp; Dama Rt 1, Box 2-D, Cole Camp</u>				
8. Owner Name and Address if different		City	State	Zip Code
9. On National Register?		<input checked="" type="checkbox"/> no <input type="checkbox"/> yes		
10. Eligible for National Register?		<input type="checkbox"/> no <input type="checkbox"/> yes <input checked="" type="checkbox"/> possibly		
11. Part of a District		<input checked="" type="checkbox"/> no <input type="checkbox"/> yes		
12. District or MPS Potential?		<input type="checkbox"/> no <input type="checkbox"/> yes <input checked="" type="checkbox"/> possibly		
Condition:		<input type="checkbox"/> excellent <input checked="" type="checkbox"/> good <input type="checkbox"/> fair <input type="checkbox"/> poor		
Level of Integrity:		<input type="checkbox"/> little changed <input type="checkbox"/> high <input checked="" type="checkbox"/> moderate <input type="checkbox"/> low		
		<div style="border: 1px solid black; padding: 5px;">         Special features          Two front doors       </div>		
<u>13. Architectural Style</u>		<u>Gabled Ell</u>		
<u>Stone-ashlar</u>		<u>14. Vernacular Type</u>		
<u>15. Foundation Material(s)</u>		<u>Asbestos</u>		
<u>Frame</u>		<u>16. Exterior Wall Materials</u>		
<u>17. Structural System</u>		<u>Gable</u> <u>Asphalt</u>		
<u>1/1</u>		<u>18. Roof Type</u> <u>Roof Materials</u>		
<u>19. Window Types</u>		<u>Other Bay</u> <u>Front</u>		
		<u>20. Porch Type and Location</u>		
21. Describe major features; identify and date changes and alterations		<b>Construction Date</b> <u>ca. 1894</u>		
Also some 2/2 windows. The house appears to have started as a double pen with a smokehouse/washhouse to rear. The front gable end was probably added later, and the washhouse is now attached at the rear. The smokehouse portion has vertical board siding covered by asbestos siding.				
The double pen part of the house could predate many of the other houses in the area.				
<input type="checkbox"/> continuation sheet				
22. Description of Environment and Outbuildings		No. of Outbuildings	<u>1</u>	No. contributing <u>1</u>
Frame washhouse with shed addition.				

☐ continuation sheetDebbie ShealsCity of Cole CampWinter 1998/1999

23. Prepared by

Organization

Date

---

**Missouri Historic Property Inventory Form**  
Missouri Department of Natural Resources Historic Preservation Program  
P.O. Box 176, Jefferson City, Missouri 65102

---

**26**

**Selover, Fannie, House**

**BE-98-01-26**

Field Survey #

1. Historic Name

Inventory Code #

**ca. 1894**

26. Construction Date

27. Architect/Engineer

28. Contractor/Builder

29. History

**Early owners, from tax and other records**

1895 J. W. Price

1900 John Selover

1905-1940 Mrs. Fannie Selover

☐ continuation sheet

30. Significance

The original part of the house may be one of the older buildings in this part of town.

☐ continuation sheet

31. Dating information [ \* after a ca. date indicates strong evidence that the date given is nearly exact.]

☐ continuation sheet

32. Sources

Site visit, U. S. Geological Survey Topo Map-Cole Camp Quadrangle,  
Benton County Tax Records, City Map by C. P. Junge, ca. 1927, 1904 Atlas Map.

☐ continuation sheet

33. Photographs

Location of Negatives:

Black & White: State Historic Preservation Office, Jefferson City; (573) 751-7857

Color: Debbie Sheals, Columbia (573) 874-3779

Location of Historic Photograph(s)

---

**Debbie Sheals**

**City of Cole Camp**

**Winter 1998/1999**

23. Prepared by

Organization

Date





B24-01-090

**Missouri Historic Property Inventory Form**  
 Missouri Department of Natural Resources Historic Preservation Program  
 P.O. Box 176, Jefferson City, Missouri 65102

**27****Manhken, Olin, House****BE-98-01-27**

Field Survey #

1. Historic Name

Inventory Code #

**Benton****Eckhoff House****L15, B8****RRA**

2. County

3. Present local name or designation

4. Block Number, Lot Number, and Subdivision

**no**  
**1?? N. Hickory****Cole Camp 65325**☐ yes ☒ n/a

5. Address

6. City and Zip Code

7. Vicinity

**Eckhoff, Mark P. O. Box 171 Cole Camp**

8. Owner Name and Address if different

City

State

Zip Code

9. On National Register?

☒ no ☐ yes

10. Eligible for National Register?

☐ no ☒ yes ☐ possibly

11. Part of a District

☒ no ☐ yes

12. District or MPS Potential?

☐ no ☒ yes ☐ possibly

Condition:

☒ excellent ☐ good ☐ fair ☐ poor

Level of Integrity:

☒ little changed ☐ high ☐ moderate ☐ low

Special features

**Cottage**

13. Architectural Style

**Stone**

15. Foundation Material(s)

**Frame**

17. Structural System

**multi light casement**

19. Window Types

14. Vernacular Type

**Sandstone Slab**

16. Exterior Wall Materials

**Gable, Conical****Asphalt**

18. Roof Type

Roof Materials

**Front Stone Patio****Side Patio**

20. Porch Type and Location

21. Describe major features; identify and date changes and alterations

**Construction Date ca. 1939**

Built with circular stone seat on porch. Extra wide full arched front door. Massive exposed beams and rafter ends with Craftsman detailing. Stone window box brackets below front windows. Gable ends have new sheathing. Narrow stone water table on north side wall.

☐ continuation sheet

22. Description of Environment and Outbuildings

No. of Outbuildings

**1**

No. contributing

**0****Stone patio, retaining wall and sidewalk. Modern two car garage.**☐ continuation sheet**Debbie Sheals****City of Cole Camp****Winter 1998/1999**

23. Prepared by

Organization

Date

---

**Missouri Historic Property Inventory Form**  
Missouri Department of Natural Resources Historic Preservation Program  
P.O. Box 176, Jefferson City, Missouri 65102

---

<b>27</b>	<b>Manhken, Olin, House</b>	<b>BE-98-01-27</b>
Field Survey #	1. Historic Name	Inventory Code #

**ca. 1939**

26. Construction Date	27. Architect/Engineer	28. Contractor/Builder
-----------------------	------------------------	------------------------

29. History

**Early owners, from tax and other records**

1940 Olin Mahnken

This house was built on the site of the former home of Mrs. Anna Buehler, who lived in a frame house on this lot for decades.

☐ continuation sheet

30. Significance

This is one of the more elaborate and most impressive native stone houses in the survey group.

☐ continuation sheet

31. Dating information [ \* after a ca. date indicates strong evidence that the date given is nearly exact.]

☐ continuation sheet

32. Sources

Site visit, U. S. Geological Survey Topo Map-Cole Camp Quadrangle,  
Benton County Tax Records, City Map by C. P. Junge, ca. 1927, 1904 Atlas Map.  
Hillard Wilckens

☐ continuation sheet

33. Photographs

Location of Negatives:

**Black & White:** State Historic Preservation Office, Jefferson City; (573) 751-7857

**Color:** Debbie Sheals, Columbia (573) 874-3779

Location of Historic Photograph(s)

---

<b>Debbie Sheals</b>	<b>City of Cole Camp</b>	<b>Winter 1998/1999</b>
23. Prepared by	Organization	Date





**Missouri Historic Property Inventory Form**  
 Missouri Department of Natural Resources Historic Preservation Program  
 P.O. Box 176, Jefferson City, Missouri 65102

**138****Junge, C. H., House****BE-98-01-138**

Field Survey #

1. Historic Name

Inventory Code #

**Benton****Junge House****L1, L2, B2****GSK**

2. County

3. Present local name or designation

4. Block Number, Lot Number, and Subdivision

**110 S. Hickory St.****Cole Camp 65325**☐ yes ☒ n/a

5. Address

6. City and Zip Code

7. Vicinity

**Junge, Mildred P. O. Box 217 Cole Camp**

8. Owner Name and Address if different

City

State

Zip Code

9. On National Register?

☒ no ☐ yes

10. Eligible for National Register?

☒ no ☐ yes ☐ possibly

11. Part of a District

☒ no ☐ yes

12. District or MPS Potential?

☒ no ☐ yes ☐ possibly

Condition:

☒ excellent ☐ good ☐ fair ☐ poor

Level of Integrity:

☐ little changed ☒ high ☐ moderate ☐ low

Special features

**Craftsman**

13. Architectural Style

**Concrete**

15. Foundation Material(s)

**Frame**

17. Structural System

**4/1**

19. Window Types

14. Vernacular Type

**Brick, Asphalt Shingles**

16. Exterior Wall Materials

**Complex****Asphalt**

18. Roof Type

Roof Materials

**Wrap-Around****Front**

20. Porch Type and Location

21. Describe major features; identify and date changes and alterations

**Construction Date ca. 1916**

Concrete sills and lintels. Flat brackets on all roof overhangs. Has diamond pattern asbestos shingles on the upper floor. Small square bay over the door at the rear of the house. Lightning rods intact. Front doors open onto porch on the south side. Additional door on the east.

☐ continuation sheet

22. Description of Environment and Outbuildings

No. of Outbuildings

**1**

No. contributing

**1**

"Junge" in the carriage step at the curb. Small frame garage to the north of the house

☐ continuation sheet**Debbie Sheals****City of Cole Camp****Winter 1998/1999**

23. Prepared by

Organization

Date

---

**Missouri Historic Property Inventory Form**  
Missouri Department of Natural Resources Historic Preservation Program  
P.O. Box 176, Jefferson City, Missouri 65102

---

<b>138</b>	<b>Junge, C. H., House</b>	<b>BE-98-01-138</b>
Field Survey #	1. Historic Name	Inventory Code #

**ca. 1916**

26. Construction Date	27. Architect/Engineer	28. Contractor/Builder
-----------------------	------------------------	------------------------

29. History

**Early owners, from tax and other records**

1910-1940 C. H. Junge

Claus H. Junge was a businessman in Cole Camp for decades. He operated a store in the original part of town, on Cross Street, in the late 1800s, and around 1899 opened a the Junge Hardware Store on Second Street (#72) He operated that store ca. 1899-1914. The house has never left his family. He owned this entire block in 1900, possibly living in the house just west of this one, #144.

☐ continuation sheet

30. Significance

An early, intact example of Craftsman styling which gains further significance for its association with Junge.

☐ continuation sheet

31. Dating information [ \* after a ca. date indicates strong evidence that the date given is nearly exact.]

☐ continuation sheet

32. Sources

Site visit, U. S. Geological Survey Topo Map-Cole Camp Quadrangle,  
Benton County Tax Records, City Map by C. P. Junge, ca. 1927, 1904 Atlas Map.  
Cole Camp Area History. (Cole Camp, 1976.)

Mrs. Mildred Junge, current owner.

☐ continuation sheet

33. Photographs

Location of Negatives:

Black & White: State Historic Preservation Office, Jefferson City; (573) 751-7857  
Color: Debbie Sheals, Columbia (573) 874-3779

Location of Historic Photograph(s)

Mrs. Junge has several photos of this area.

---

Debbie Sheals	City of Cole Camp	Winter 1998/1999
23. Prepared by	Organization	Date



**Missouri Historic Property Inventory Form**  
Missouri Department of Natural Resources Historic Preservation Program  
P.O. Box 176, Jefferson City, Missouri 65102

<b>139</b>	<b>Buehler, Otto, House</b>	<b>BE-98-01-139</b>
Field Survey #	1. Historic Name	Inventory Code #
<b>Benton</b>	<b>List House</b>	<b>L1, W 1/2 L2, B4</b>
2. County	3. Present local name or designation	4. Block Number, Lot Number, and Subdivision
<b>201 S. Hickory St.</b>	<b>Cole Camp</b>	<b>65325</b>
5. Address	6. City and Zip Code	7. Vicinity
<b>List, Harold &amp; Ladonna Rt. 2, Box 2A2, Cole Camp</b>		
8. Owner Name and Address if different	City	State Zip Code
9. On National Register?	<input checked="" type="checkbox"/> no <input type="checkbox"/> yes	Special features <b>Staggered shake gable</b>
10. Eligible for National Register?	<input type="checkbox"/> no <input checked="" type="checkbox"/> yes <input type="checkbox"/> possibly	
11. Part of a District	<input checked="" type="checkbox"/> no <input type="checkbox"/> yes	
12. District or MPS Potential?	<input type="checkbox"/> no <input checked="" type="checkbox"/> yes <input type="checkbox"/> possibly	
Condition:	<input type="checkbox"/> excellent <input checked="" type="checkbox"/> good <input type="checkbox"/> fair <input type="checkbox"/> poor	
Level of Integrity:	<input checked="" type="checkbox"/> little changed <input checked="" type="checkbox"/> high <input type="checkbox"/> moderate <input type="checkbox"/> low	
13. Architectural Style		
<b>Queen Anne</b>		
14. Vernacular Type		
<b>Crossplan</b>		
15. Foundation Material(s)		
<b>Stone-ashlar</b>		
16. Exterior Wall Materials		
<b>Weatherboard, Shingles</b>		
17. Structural System		
<b>Frame</b>		
18. Roof Type		
<b>Hip w/Cross Gable</b>		
19. Window Types		
<b>1/1</b>		
20. Porch Type and Location		
<b>Asphalt</b>		
<b>Two</b>		
21. Describe major features; identify and date changes and alterations		
<b>Construction Date</b> <u><b>ca. 1908</b></u>		
Porches were probably built after the house. Staggered square shingles in the porch frieze and gable ends are nearly identical to those on survey property no. 140. There is a door off of each porch.		
22. Description of Environment and Outbuildings		
No. of Outbuildings <u>2</u> No. contributing <u>0</u>		
Modern gable-roofed frame carport. Small storage shed.		
23. Prepared by		
<b>Debbie Sheals</b>		
Organization		
<b>City of Cole Camp</b>		
Date		
<b>Winter 1998/1999</b>		



---

**Missouri Historic Property Inventory Form**  
Missouri Department of Natural Resources Historic Preservation Program  
P.O. Box 176, Jefferson City, Missouri 65102

---

**139**

**Buehler, Otto, House**

**BE-98-01-139**

Field Survey #

1. Historic Name

Inventory Code #

**ca. 1908**

26. Construction Date

27. Architect/Engineer

28. Contractor/Builder

29. History

**Early owners, from tax and other records**

1910 Otto Buehler

Otto Buehler had a restaurant on N. Maple street for many years in the mid-1900s. He also ran the Star Theater at one time.

☐ continuation sheet

30. Significance

One of several highly intact houses in the immediate area.

☐ continuation sheet

31. Dating information [ \* after a ca. date indicates strong evidence that the date given is nearly exact.]

☐ continuation sheet

32. Sources

Site visit, U. S. Geological Survey Topo Map-Cole Camp Quadrangle,  
Benton County Tax Records, City Map by C. P. Junge, ca. 1927, 1904 Atlas Map.  
Cole Camp Area History. (Cole Camp, 1976.) p. 20, 31.

☐ continuation sheet

33. Photographs

Location of Negatives:

**Black & White:** State Historic Preservation Office, Jefferson City; (573) 751-7857  
**Color:** Debbie Sheals, Columbia (573) 874-3779

Location of Historic Photograph(s)

---

**Debbie Sheals**

**City of Cole Camp**

**Winter 1998/1999**

23. Prepared by

Organization

Date



**Missouri Historic Property Inventory Form**  
 Missouri Department of Natural Resources Historic Preservation Program  
 P.O. Box 176, Jefferson City, Missouri 65102

**173****Smasal, Margaret, House**

BE-98-01-173

Field Survey #	1. Historic Name	Inventory Code #
<b>173</b>	<b>Smasal, Margaret, House</b>	<b>BE-98-01-173</b>
2. County	3. Present local name or designation	4. Block Number, Lot Number, and Subdivision
<b>Benton</b>	<b>Harms House</b>	<b>L10, L11, B2</b>
5. Address		6. City and Zip Code
<b>602 S. Hickory St.</b>		<b>Cole Camp 65325</b>
		7. Vicinity
		<input type="checkbox"/> yes <input checked="" type="checkbox"/> n/a
8. Owner Name and Address if different		
<b>Harms, Leticia - Custodian for Harms, A. J. Rt. 1, Box 22, Cole Camp</b>		
		City State Zip Code
9. On National Register?		Special features Two front doors
<input checked="" type="checkbox"/> no <input type="checkbox"/> yes		
10. Eligible for National Register?		
<input checked="" type="checkbox"/> no <input type="checkbox"/> yes <input type="checkbox"/> possibly		
11. Part of a District		
12. District or MPS Potential?		
<input type="checkbox"/> no <input type="checkbox"/> yes <input checked="" type="checkbox"/> possibly		
Condition:		
<input checked="" type="checkbox"/> excellent <input type="checkbox"/> good <input type="checkbox"/> fair <input type="checkbox"/> poor		
Level of Integrity:		
<input type="checkbox"/> little changed <input type="checkbox"/> high <input checked="" type="checkbox"/> moderate <input checked="" type="checkbox"/> low		
13. Architectural Style		14. Vernacular Type
<b>No Style</b>		<b>Saddlebag</b>
15. Foundation Material(s)		16. Exterior Wall Materials
<b>Concrete</b>		<b>Vinyl</b>
17. Structural System		18. Roof Type
<b>Frame</b>		<b>Gable</b>
19. Window Types		20. Porch Type and Location
<b>1/1</b>		<b>Asphalt</b>
		<b>Other Bay</b>
		<b>Front</b>

21. Describe major features; identify and date changes and alterations

**Construction Date** ca. 1886

Transom over front door. Siding covers window and door trim. Appears to have had two front doors originally, and still has a central chimney. Large gable roofed rear ell appears early or original. Smaller shallow gable roofed rear addition.

☐ continuation sheet
 22. Description of Environment and Outbuildings No. of Outbuildings 0 No. contributing 0
☐ continuation sheet

Debbie Sheals

City of Cole Camp

Winter 1998/1999

23. Prepared by

Organization

Date

---

**Missouri Historic Property Inventory Form**  
Missouri Department of Natural Resources Historic Preservation Program  
P.O. Box 176, Jefferson City, Missouri 65102

---

**173**

**Smasal, Margaret, House**

**BE-98-01-173**

Field Survey #

1. Historic Name

Inventory Code #

**ca. 1886**

26. Construction Date

27. Architect/Engineer

28. Contractor/Builder

29. History

This family was probably related to John and Anna Smasal, who platted Smasal's Addition to Cole Camp in 1884.

**Early owners, from tax and other records**

1887 Margaret Smasal

1890 Marge Smasal

1905 Mary Smasal

1910 Adam Smasal

☐ continuation sheet

30. Significance

☐ continuation sheet

31. Dating information [ \* after a ca. date indicates strong evidence that the date given is nearly exact.]

☐ continuation sheet

32. Sources

Site visit, U. S. Geological Survey Topo Map-Cole Camp Quadrangle,  
Benton County Tax Records, City Map by C. P. Junge, ca. 1927, 1904 Atlas Map.

☐ continuation sheet

33. Photographs

Location of Negatives:

Black & White: State Historic Preservation Office, Jefferson City; (573) 751-7857

Color: Debbie Sheals, Columbia (573) 874-3779

Location of Historic Photograph(s)

---

**Debbie Sheals**

**City of Cole Camp**

**Winter 1998/1999**

23. Prepared by

Organization

Date





**Missouri Historic Property Inventory Form**  
Missouri Department of Natural Resources Historic Preservation Program  
P.O. Box 176, Jefferson City, Missouri 65102

**237**

**Craig Turkey Farm**

**BE-98-01-237**

Field Survey #

1. Historic Name

Inventory Code #

**Benton**

**Turkey Houses**

2. County

3. Present local name or designation

4. Block Number, Lot Number, and Subdivision

**S. of 52 at East City limit line.**

**Cole Camp 65325**

☐ yes ☒ n/a

5. Address

6. City and Zip Code

7. Vicinity

**Craig, Tom & Marietta Rt. 3, Box 168, Cole Camp**

8. Owner Name and Address if different

City

State

Zip Code

9. On National Register?

☒ no ☐ yes

10. Eligible for National Register?

☐ no ☐ yes ☒ possibly

11. Part of a District

☒ no ☐ yes

12. District or MPS Potential?

☐ no ☐ yes ☒ possibly

Condition: ☐ excellent ☒ good ☐ fair ☐ poor

Level of Integrity: ☐ little changed ☒ high ☐ moderate ☐ low

Special features

13. Architectural Style

**Concrete**

15. Foundation Material(s)

**Frame, Concrete Block**

17. Structural System

**Covered**

19. Window Types

**Agricultural outbdg.**

14. Vernacular Type

16. Exterior Wall Materials

**Gable-Aluminum**

**Monitor - Tin**

18. Roof Type

Roof Materials

20. Porch Type and Location

21. Describe major features; identify and date changes and alterations

House is modern. All other buildings 1940's or 50's

**Construction Date** **ca. 1940's**

☐ continuation sheet

22. Description of Environment and Outbuildings

No. of Outbuildings

**6**

No. contributing

**6**

See site plan ; the outbuildings are the historic resources for this property.

☒ continuation sheet

**Debbie Sheals**

**City of Cole Camp**

**Winter 1998/1999**

23. Prepared by

Organization

Date

---

**Missouri Historic Property Inventory Form**  
Missouri Department of Natural Resources Historic Preservation Program  
P.O. Box 176, Jefferson City, Missouri 65102

---

**237**

**Craig Turkey Farm**

**BE-98-01-237**

Field Survey #

1. Historic Name

Inventory Code #

**ca. 1940's**

26. Construction Date

27. Architect/Engineer

28. Contractor/Builder

29. History

**Early owners, from tax and other records**

Tom and Marietta Craig

This was a commercial turkey farm for many years. Most or all of the original buildings are in place, although few are in use.

30. Significance

☐ continuation sheet

31. Dating information [ \* after a ca. date indicates strong evidence that the date given is nearly exact.]

☐ continuation sheet

☐ continuation sheet

32. Sources

Site visit, U. S. Geological Survey Topo Map-Cole Camp Quadrangle,  
Benton County Tax Records, City Map by C. P. Junge, ca. 1927, 1904 Atlas Map.

Owner

33. Photographs

Location of Negatives:

**Black & White:** State Historic Preservation Office, Jefferson City; (573) 751-7857

**Color:** Debbie Sheals, Columbia (573) 874-3779

Location of Historic Photograph(s)

☐ continuation sheet

---

**Debbie Sheals**

**City of Cole Camp**

**Winter 1998/1999**

23. Prepared by

Organization

Date



**Missouri Historic Property Inventory Form**  
 Missouri Department of Natural Resources Historic Preservation Program  
 P.O. Box 176, Jefferson City, Missouri 65102

237

Craig Turkey Farm

BE-98-01- 218

Field Survey #

1. Historic Name

Inventory Code #

S. of 52 at East City limit line.

Cole Camp

n/a

5. Address

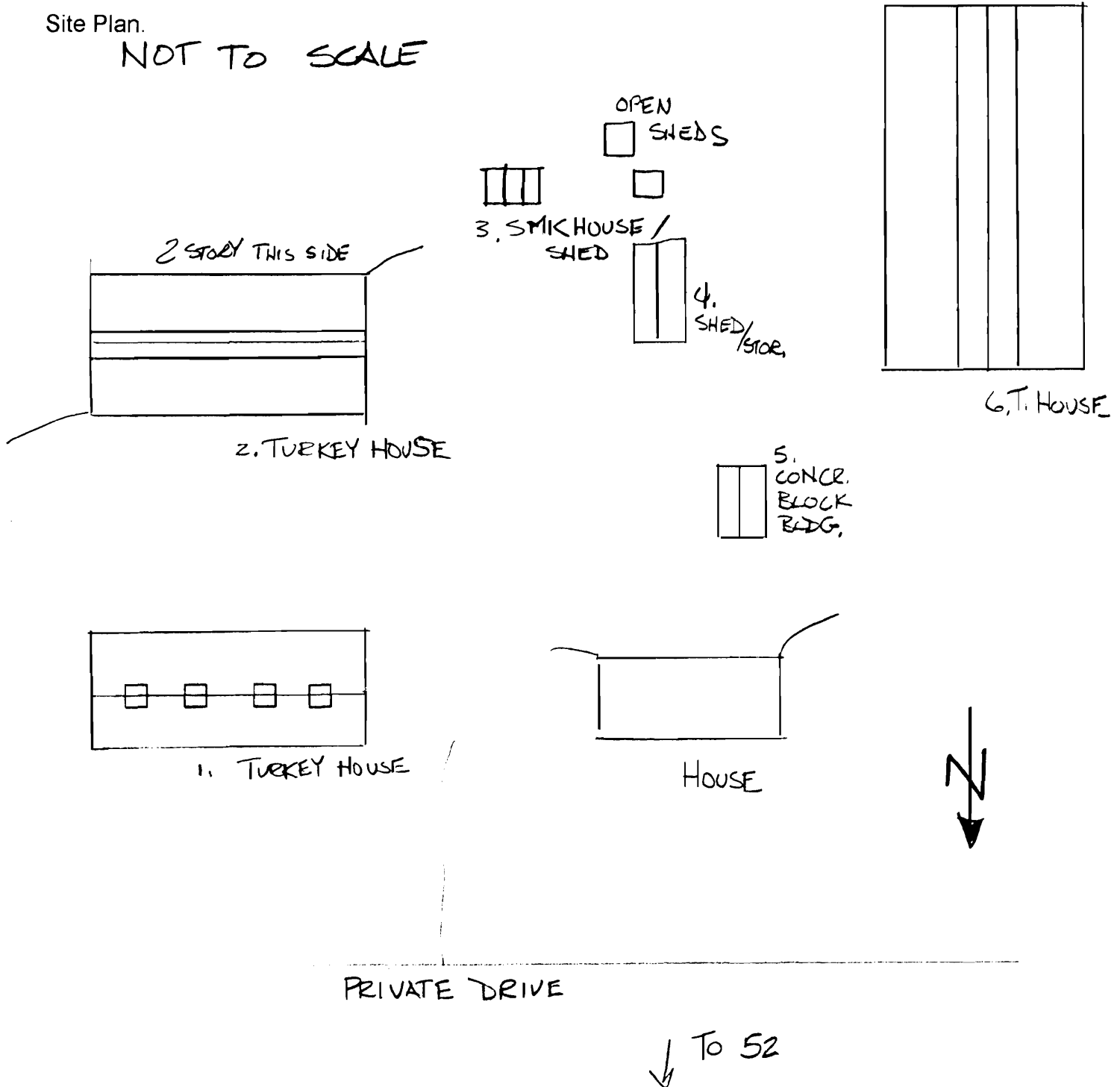
6. City

7. Vicinity

Continuation Sheet

Site Plan.

NOT TO SCALE



Debbie Sheals

City of Cole Camp

Winter 1998-99

23. Prepared by

Organization

Date







Debbie Sheals  
**Missouri Historic Property Inventory Form**  
Missouri Department of Natural Resources Historic Preservation Program  
P.O. Box 176, Jefferson City, Missouri 65102

<b>154</b>	<b>Stuhrman, Wm., House</b>	<b>BE-98-01-154</b>
Field Survey #	1. Historic Name	Inventory Code #
<b>Benton</b>	<b>Rath House</b>	<b>L5, L6, B12</b>
2. County	3. Present local name or designation	4. Block Number, Lot Number, and Subdivision
<b>400 W. Hoag St.</b>	<b>Cole Camp 65325</b>	<input type="checkbox"/> yes <input checked="" type="checkbox"/> n/a
5. Address	6. City and Zip Code	7. Vicinity
<b>Rath, W. C. &amp; Mabel Rt. 2, Box 67 E-1, Cole Camp</b>		
8. Owner Name and Address if different	City	State Zip Code
9. On National Register? <input checked="" type="checkbox"/> no <input type="checkbox"/> yes		Special features
10. Eligible for National Register? <input type="checkbox"/> no <input type="checkbox"/> yes <input checked="" type="checkbox"/> possibly		
11. Part of a District <input checked="" type="checkbox"/> no <input type="checkbox"/> yes		
12. District or MPS Potential? <input type="checkbox"/> no <input type="checkbox"/> yes <input checked="" type="checkbox"/> possibly		
Condition: <input type="checkbox"/> excellent <input checked="" type="checkbox"/> good <input type="checkbox"/> fair <input type="checkbox"/> poor		
Level of Integrity: <input type="checkbox"/> little changed <input type="checkbox"/> high <input checked="" type="checkbox"/> moderate <input type="checkbox"/> low		
<b>Queen Anne</b>	<b>Gabled Ell</b>	
13. Architectural Style	14. Vernacular Type	
<b>Concrete</b>	<b>Weatherboard</b>	
15. Foundation Material(s)	16. Exterior Wall Materials	
<b>Frame</b>	<b>Gable</b> <b>Asphalt</b>	
17. Structural System	18. Roof Type	Roof Materials
<b>1/1</b>	<b>Enclosed w/Deck</b> <b>Front</b>	
19. Window Types	20. Porch Type and Location	
21. Describe major features; identify and date changes and alterations		<b>Construction Date</b> <u><b>ca. 1914</b></u>
Porch enclosure is the most drastic change to the house. Pilaster corner boards. Fishscale shingles in the gable ends. Weatherboards are intact and in good condition.		

☐ continuation sheet

22. Description of Environment and Outbuildings	No. of Outbuildings	<u>2</u>	No. contributing	<u>2</u>
Large one bay frame garage near the street to the south has a gable roof and asphalt siding, and dates to around the 1930's. A tall frame wash/smokehouse is attached to the house by a frame breezeway.				

☐ continuation sheet

Debbie Sheals	City of Cole Camp	Winter 1998/1999
23. Prepared by	Organization	Date

---

**Missouri Historic Property Inventory Form**  
Missouri Department of Natural Resources Historic Preservation Program  
P.O. Box 176, Jefferson City, Missouri 65102

---

**154**

**Stuhrman, Wm., House**

**BE-98-01-154**

Field Survey #

1. Historic Name

Inventory Code #

**ca. 1914**

26. Construction Date

27. Architect/Engineer

28. Contractor/Builder

29. History

**Early owners, from tax and other records**

1915 Wm. Stuhrman

1925 H. G. Schurman

30. Significance

☐ continuation sheet

31. Dating information [ \* after a ca. date indicates strong evidence that the date given is nearly exact.]

☐ continuation sheet

☐ continuation sheet

32. Sources

Site visit, U. S. Geological Survey Topo Map-Cole Camp Quadrangle,  
Benton County Tax Records, City Map by C. P. Junge, ca. 1927, 1904 Atlas Map.

33. Photographs

☐ continuation sheet

Location of Negatives:

Black & White: State Historic Preservation Office, Jefferson City; (573) 751-7857

Color: Debbie Sheals, Columbia (573) 874-3779

Location of Historic Photograph(s)

---

**Debbie Sheals**

**City of Cole Camp**

**Winter 1998/1999**

23. Prepared by

Organization

Date









Missouri Department of Natural Resources Historic Preservation Program  
P.O. Box 176, Jefferson City, Missouri 65102

BE-98-01-250

Inventory Code #

KA

#### 4. Block Number, Lot Number, and Subdivision

☐ yes    ☒ n/a

## 7. Vicinity

City	State	Zip Code
------	-------	----------

City	State	Zip Code
------	-------	----------

## Special features

## Fachwerk

Special features

# Fachwerk

Special features

# Fachwerk

Special features

# Fachwerk

Special features

# Fachwerk

Special features

# Fachwerk

Special features

# Fachwerk

Special features

# Fachwerk

Special features

# Fachwerk

Special features

# Fachwerk

Special features

# Fachwerk

Special features

# Fachwerk

Special features

# Fachwerk

**Construction Date**      **ca. 1909**

Said to have some fachwerk. Pretty thoroughly remodeled. One story rear ell probably dates to mid-20th century.

☐ continuation sheet

No. contributing

0

Newer large garage.

☐ continuation sheet

Winter 1998/1999

Date \_\_\_\_\_

---

**Missouri Historic Property Inventory Form**  
Missouri Department of Natural Resources Historic Preservation Program  
P.O. Box 176, Jefferson City, Missouri 65102

---

**250**

**Eickhoff, Herman, House**

**BE-98-01-250**

Field Survey #

1. Historic Name

Inventory Code #

**ca. 1909**

26. Construction Date

27. Architect/Engineer

28. Contractor/Builder

29. History

**Early owners, from tax and other records**

1910 and 1915 Herman Eickhoff

Tax records indicate that this lot was not improved until around 1909. The house is reported to contain at least some fachwerk construction; the relatively late date makes this unlikely, unless the house was moved here at that time.

30. Significance

☐ continuation sheet

31. Dating information [ \* after a ca. date indicates strong evidence that the date given is nearly exact.]

☐ continuation sheet

☐ continuation sheet

32. Sources

Site visit, U. S. Geological Survey Topo Map-Cole Camp Quadrangle,  
Benton County Tax Records, City Map by C. P. Junge, ca. 1927, 1904 Atlas Map.

33. Photographs

Location of Negatives:

**Black & White:** State Historic Preservation Office, Jefferson City; (573) 751-7857

**Color:** Debbie Sheals, Columbia (573) 874-3779

Location of Historic Photograph(s)

☐ continuation sheet

---

**Debbie Sheals**

**City of Cole Camp**

**Winter 1998/1999**

23. Prepared by

Organization

Date



**Missouri Historic Property Inventory Form**  
Missouri Department of Natural Resources Historic Preservation Program  
P.O. Box 176, Jefferson City, Missouri 65102

**251**

**Wilkes, A., House**

**BE-98-01-251**

Field Survey #

1. Historic Name

Inventory Code #

**Benton**

**Golden House**

**L9-10, B11**

**KA**

2. County

3. Present local name or designation

4. Block Number, Lot Number, and Subdivision

**403-- Hoag St.**

**Cole Camp 65325**

☐ yes ☒ n/a

5. Address

6. City and Zip Code

7. Vicinity

**Golden, William & Carmel I Rt. 2, Box 67A, Cole Camp**

8. Owner Name and Address if different

City

State

Zip Code

9. On National Register?

☒ no ☐ yes

10. Eligible for National Register?

☒ no ☐ yes ☐ possibly

11. Part of a District

☒ no ☐ yes

12. District or MPS Potential?

☒ no ☐ yes ☐ possibly

Condition: ☐ excellent ☒ good ☐ fair ☐ poor

Level of Integrity: ☐ little changed ☐ high ☐ moderate ☒ low

Special features

Fachwerk

Moved?

13. Architectural Style

**Stone-ashlar, Concrete**

15. Foundation Material(s)

**Frame**

17. Structural System

**6/6**

19. Window Types

**Hall and Parlor**

14. Vernacular Type

**Vinyl**

16. Exterior Wall Materials

**Gable/Hipped**

**Asphalt**

18. Roof Type

Roof Materials

**Enclosed**

**Front**

20. Porch Type and Location

21. Describe major features; identify and date changes and alterations

**Construction Date ca. 1902**

Brick and timber wall exposed by front door. Addition on east wall.

☐ continuation sheet

22. Description of Environment and Outbuildings

No. of Outbuildings

**1**

No. contributing

**1**

**1930's or 40's garage with asbestos shingles and gable roof**

☐ continuation sheet

**Debbie Sheals**

**City of Cole Camp**

**Winter 1998/1999**

23. Prepared by

Organization

Date

---

**Missouri Historic Property Inventory Form**  
Missouri Department of Natural Resources Historic Preservation Program  
P.O. Box 176, Jefferson City, Missouri 65102

---

**251**

**Wilkes, A., House**

**BE-98-01-251**

Field Survey #

1. Historic Name

Inventory Code #

**ca. 1902**

26. Construction Date

27. Architect/Engineer

28. Contractor/Builder

29. History

**Early owners, from tax and other records**

1903-1910 or later A. Wilkes

Although tax records indicate that this lot was not improved until around 1903, the fachwerk construction visible in the wall near the front door would indicate an earlier construction date. It may have been moved to this location at that time.

☐ continuation sheet

30. Significance

☐ continuation sheet

31. Dating information [ \* after a ca. date indicates strong evidence that the date given is nearly exact.]

☐ continuation sheet

32. Sources

Site visit, U. S. Geological Survey Topo Map-Cole Camp Quadrangle,  
Benton County Tax Records, City Map by C. P. Junge, ca. 1927, 1904 Atlas Map.

☐ continuation sheet

33. Photographs

Location of Negatives:

Black & White: State Historic Preservation Office, Jefferson City; (573) 751-7857

Color: Debbie Sheals, Columbia (573) 874-3779

Location of Historic Photograph(s)

---

**Debbie Sheals**

**City of Cole Camp**

**Winter 1998/1999**

23. Prepared by

Organization

Date







**Missouri Historic Property Inventory Form**  
Missouri Department of Natural Resources Historic Preservation Program  
P.O. Box 176, Jefferson City, Missouri 65102

**181**

**Miller, Gerd, House**

**BE-98-01-181**

Field Survey #

1. Historic Name

Inventory Code #

**Benton**

**Postel House**

**L 2,3,4, B 7, and pt. alley OT**

2. County

3. Present local name or designation

4. Block Number, Lot Number, and Subdivision

**303 Jefferson St.**

**Cole Camp 65325**

☐ yes ☒ n/a

5. Address

6. City and Zip Code

7. Vicinity

**Elmer and Wilma Schultz 6829 Mastin Dr. Shawnee Mission, KS 66203**

8. Owner Name and Address if different

City

State

Zip Code

9. On National Register?

☒ no ☐ yes

10. Eligible for National Register?

☐ no ☒ yes ☐ possibly

11. Part of a District

☒ no ☐ yes

12. District or MPS Potential?

☐ no ☒ yes ☐ possibly

Condition: ☐ excellent ☒ good ☐ fair ☐ poor

Level of Integrity: ☒ little changed ☐ high ☐ moderate ☐ low

Special features

**Two front doors**

**Federal**

13. Architectural Style

**Concrete over stone**

15. Foundation Material(s)

**Frame ?**

17. Structural System

**6/6 front, paired 2/2 sides**

19. Window Types

**Double Pen**

14. Vernacular Type

**Weatherboard**

16. Exterior Wall Materials

**Gable**

**Asphalt**

18. Roof Type

Roof Materials

**None**

20. Porch Type and Location

21. Describe major features; identify and date changes and alterations

**Construction Date ca. 1868**

Weatherboards and shutters are early but not original. Small weatherboard hatch high in side gable. Open rear porch with shed roof.

☐ continuation sheet

22. Description of Environment and Outbuildings

No. of Outbuildings

**1**

No. contributing

**1**

Small frame shed with tin gable roof and vertical board walls sits directly behind house. Pump just off the corner of the back porch.

☐ continuation sheet

**Debbie Sheals**

**City of Cole Camp**

**Winter 1998/1999**

23. Prepared by

Organization

Date

**Missouri Historic Property Inventory Form**  
Missouri Department of Natural Resources Historic Preservation Program  
P.O. Box 176, Jefferson City, Missouri 65102

**181**

**Miller, Gerd, House**

**BE-98-01-181**

Field Survey #

1. Historic Name

Inventory Code #

**ca. 1868**

26. Construction Date

27. Architect/Engineer

28. Contractor/Builder

29. History

**Early owners, from tax and other records**

1869 Gerd Miller

1872 Wm. Doblle

1881 Henry Eickhoff

1900-1940 or later, George  
Eschenbacher

Henry Eickhoff ran his furniture, spinning wheel, and casket making business out of this house before moving to Maple Street after the railroad came through. (Survey properties #54 and #55.) His son, Edward Lewis (E. L.) continued the business, and operated a store on Main Street for many years. (Survey properties #69 and #70.) His grandson, Edward Leon, (also E. L.) continues to operate a furniture store in survey properties #69 and #70 today.

George Eschenbacher (1850-1939), bought the property

☒ continuation sheet

30. Significance

This is the largest and most intact of only four houses in the Original Town to have been built before 1869. The only other house of this age with this level of integrity is #183.

☐ continuation sheet

31. Dating information [ \* after a ca. date indicates strong evidence that the date given is nearly exact.]

☐ continuation sheet

32. Sources

Site visit, U. S. Geological Survey Topo Map-Cole Camp Quadrangle,  
Benton County Tax Records, City Map by C. P. Junge, ca. 1927, 1904 Atlas Map.

Locations In Old Cole Camp. (Esser.)

Cole Camp Area History. (Cole Camp, 1976.)

Hillard Wilckens

☐ continuation sheet

33. Photographs

Location of Negatives:

Black & White: State Historic Preservation Office, Jefferson City; (573) 751-7857

Color: Debbie Sheals, Columbia (573) 874-3779

Location of Historic Photograph(s)

**Debbie Sheals**

**City of Cole Camp**

**Winter 1998/1999**

23. Prepared by

Organization

Date

**Missouri Historic Property Inventory Form**  
Missouri Department of Natural Resources Historic Preservation Program  
P.O. Box 176, Jefferson City, Missouri 65102

<b>181</b>	<b>Miller, Gerd, House</b>	<b>BE-98-01- 125</b>
Field Survey #	1. Historic Name	Inventory Code #
303 Jefferson St.	Cole Camp	n/a
5. Address	6. City	7. Vicinity

Continuation Sheet

History, cont.

from Eickhoff. It remained in his family for many decades, apparently passing on to his daughter, Mrs. Theresa Postel after his death. This house is the birthplace of local historic Father Gilbert Esser. His parents rented the east room of the house from Eschbacher after their marriage in 1895, and he was born here in 1896. The Essers moved to their newly erected residence on Blakey Street soon after. It is # 167.





**Missouri Historic Property Inventory Form**  
Missouri Department of Natural Resources Historic Preservation Program  
P.O. Box 176, Jefferson City, Missouri 65102

<b>182</b>	<b>Schwald, Jos., House</b>	<b>BE-98-01-182</b>
Field Survey #	1. Historic Name	Inventory Code #
<b>Benton</b>	<b>Luetjen House</b>	<b>L1, L4, B9 OT</b>
2. County	3. Present local name or designation	4. Block Number, Lot Number, and Subdivision
<b>400 <del>Block</del> Jefferson @ Blakey</b>	<b>Cole Camp 65325</b>	<input type="checkbox"/> yes <input checked="" type="checkbox"/> n/a
5. Address	6. City and Zip Code	7. Vicinity
<b>Luetjen, Donnie &amp; Sharon</b>		
8. Owner Name and Address if different	City	State Zip Code
9. On National Register? <input checked="" type="checkbox"/> no <input type="checkbox"/> yes	Special features	
10. Eligible for National Register? <input checked="" type="checkbox"/> no <input type="checkbox"/> yes <input type="checkbox"/> possibly		
11. Part of a District <input checked="" type="checkbox"/> no <input type="checkbox"/> yes		
12. District or MPS Potential? <input type="checkbox"/> no <input type="checkbox"/> yes <input checked="" type="checkbox"/> possibly		
Condition: <input type="checkbox"/> excellent <input type="checkbox"/> good <input checked="" type="checkbox"/> fair <input type="checkbox"/> poor		
Level of Integrity: <input type="checkbox"/> little changed <input type="checkbox"/> high <input checked="" type="checkbox"/> moderate <input checked="" type="checkbox"/> low		
<b>No Style</b>	<b>Massed Plan</b>	
13. Architectural Style	14. Vernacular Type	
<b>Concrete over stone</b>	<b>Aluminum</b>	
15. Foundation Material(s)	16. Exterior Wall Materials	
<b>Undetermined</b>	<b>Gable Asphalt</b>	
17. Structural System	18. Roof Type Roof Materials	
<b>6/6</b>		
19. Window Types	20. Porch Type and Location	
21. Describe major features; identify and date changes and alterations		<b>Construction Date <u>ca. 1875</u></b>
Trim is not covered by the siding. Sandstone foundation visible in rear of house. Original front porch with pilasters is gone. One story addition with a shed roof on side is a garage. One story shed addition on rear has patio. Four panel doors and tall baseboards in front room.		

☐ continuation sheet

22. Description of Environment and Outbuildings      No. of Outbuildings 0      No. contributing 0

Sidewalk leads to former location of shed or washhouse.

☐ continuation sheet

---

<b>Debbie Sheals</b>	<b>City of Cole Camp</b>	<b>Winter 1998/1999</b>
23. Prepared by	Organization	Date

---

**Missouri Historic Property Inventory Form**  
Missouri Department of Natural Resources Historic Preservation Program  
P.O. Box 176, Jefferson City, Missouri 65102

---

**182**

**Schwald, Jos., House**

**BE-98-01-182**

Field Survey #

1. Historic Name

Inventory Code #

**ca. 1875**

26. Construction Date

27. Architect/Engineer

28. Contractor/Builder

29. History

**Early owners, from tax and other records**

1876 Jos. Schwald

1887 Martin Grimm

1895 Meta and Louis Schroeder

1920 Henry Traugott

1930 Fred Eickhoff

1940 Henry Traugott

Joseph Schwald owned a good deal of land on North Maple Street around the turn of the century, and opened a store in #55 around 1895. He at one time owned the entire northern part of the block that store occupies. Schwald is listed in the 1860 Gazetteer entry as a wagon maker.

Meta Schroeder also owned #179 around 1925. this house is referred by Fr. Esser as the "Old Louis Schroeder place."

☐ continuation sheet

30. Significance

Although much altered, this building is somewhat significant as one of the earliest houses in town.

☐ continuation sheet

31. Dating information [ \* after a ca. date indicates strong evidence that the date given is nearly exact.]

☐ continuation sheet

32. Sources

Site visit, U. S. Geological Survey Topo Map-Cole Camp Quadrangle,  
Benton County Tax Records, City Map by C. P. Junge, ca. 1927, 1904 Atlas Map.  
Locations In Old Cole Camp. (Esser.) p. 13.

☐ continuation sheet

33. Photographs

Location of Negatives:

Black & White: State Historic Preservation Office, Jefferson City; (573) 751-7857

Color: Debbie Sheals, Columbia (573) 874-3779

Location of Historic Photograph(s)

---

**Debbie Sheals**

**City of Cole Camp**

**Winter 1998/1999**

23. Prepared by

Organization

Date





**Missouri Historic Property Inventory Form**  
Missouri Department of Natural Resources Historic Preservation Program  
P.O. Box 176, Jefferson City, Missouri 65102

**184**

**Unknown-moved**

**BE-98-01-184**

Field Survey #

1. Historic Name

Inventory Code #

Benton

Long House

Npt L4, pt L3, B8

OT

2. County

3. Present local name or designation

4. Block Number, Lot Number, and Subdivision

405 Jefferson St.

Cole Camp 65325

☐ yes ☒ n/a

5. Address

6. City and Zip Code

7. Vicinity

Long, Linda & James Rt. 2, Box 270, Cole Camp

8. Owner Name and Address if different

City

State

Zip Code

9. On National Register?

☒ no ☐ yes

10. Eligible for National Register?

☒ no ☐ yes ☐ possibly

11. Part of a District

☒ no ☐ yes

12. District or MPS Potential?

☐ no ☐ yes ☒ possibly

Condition:

☒ excellent ☐ good ☐ fair ☐ poor

Level of Integrity:

☐ little changed ☐ high ☒ moderate ☐ low

Special features

No Style

Gable Front

13. Architectural Style

14. Vernacular Type

Concrete Block

Vinyl, Weatherboard

15. Foundation Material(s)

16. Exterior Wall Materials

Frame

Gable

Asphalt

17. Structural System

18. Roof Type

Roof Materials

1/1

Central Bay

Front

19. Window Types

20. Porch Type and Location

21. Describe major features; identify and date changes and alterations

**Construction Date** ca. 1910

This house was recently moved to this lot from somewhere in the country. No siding in gable ends of house or porch. May have had two front doors.

☐ continuation sheet

22. Description of Environment and Outbuildings

No. of Outbuildings

1

No. contributing

1

Small frame shed east of the house.

☐ continuation sheet

Debbie Sheals

City of Cole Camp

Winter 1998/1999

23. Prepared by

Organization

Date

---

**Missouri Historic Property Inventory Form**  
Missouri Department of Natural Resources Historic Preservation Program  
P.O. Box 176, Jefferson City, Missouri 65102

---

**184**

**Unknown-moved**

**BE-98-01-184**

Field Survey #

1. Historic Name

Inventory Code #

**ca. 1910**

26. Construction Date

27. Architect/Engineer

28. Contractor/Builder

29. History

**Early owners, from tax and other records**

Unknown-moved

☐ continuation sheet

30. Significance

☐ continuation sheet

31. Dating information [ \* after a ca. date indicates strong evidence that the date given is nearly exact.]

Construction date is based upon style and building materials only.

☐ continuation sheet

32. Sources

Site visit, U. S. Geological Survey Topo Map-Cole Camp Quadrangle,  
Benton County Tax Records, City Map by C. P. Junge, ca. 1927, 1904 Atlas Map.

☐ continuation sheet

33. Photographs

Location of Negatives:

Black & White: State Historic Preservation Office, Jefferson City; (573) 751-7857

Color: Debbie Sheals, Columbia (573) 874-3779

Location of Historic Photograph(s)

---

**Debbie Sheals**

**City of Cole Camp**

**Winter 1998/1999**

23. Prepared by

Organization

Date



**Missouri Historic Property Inventory Form**  
Missouri Department of Natural Resources Historic Preservation Program  
P.O. Box 176, Jefferson City, Missouri 65102

**183**

**Dublin, William, House**

**BE-98-01-183**

Field Survey #

1. Historic Name

Inventory Code #

**Benton**

**Owens House**

**SW 35.5 L9, L12, B9**

**OT**

2. County

3. Present local name or designation

4. Block Number, Lot Number, and Subdivision

**400 Block Jefferson St.**

**Cole Camp 65325**

☐ yes ☒ n/a

5. Address

6. City and Zip Code

7. Vicinity

**Owens, Robert, Sr. P. O. Box 58, Cole Camp**

8. Owner Name and Address if different

City

State

Zip Code

9. On National Register?

☒ no ☐ yes

10. Eligible for National Register?

☐ no ☒ yes ☐ possibly

11. Part of a District

☒ no ☐ yes

12. District or MPS Potential?

☐ no ☒ yes ☐ possibly

Condition:

☐ excellent ☒ good ☐ fair ☐ poor

Level of Integrity:

☒ little changed ☐ high ☐ moderate ☐ low

Special features

**No Style**

13. Architectural Style

**Stone-ashlar**

15. Foundation Material(s)

**Frame**

17. Structural System

**4/4, 6/6**

19. Window Types

**Single Pen**

14. Vernacular Type

**Weatherboard**

16. Exterior Wall Materials

**Gable**

**Standing Seam**

18. Roof Type

Roof Materials

**Central Bay**

**Front**

20. Porch Type and Location

21. Describe major features; identify and date changes and alterations

**Construction Date ca. 1868**

One porch pilaster is upside down. 6 lights in gable end window. Chimney is not original; it blocks the gable end window of the second floor. Long one story rear ell and rear addition are early or original. There is one rear room which is largely modern.

Windows are all early or original and newly restored. Interior floor plan and many features intact, including wood floors, some doors, and some woodwork. The second floor loft has exposed hewn and small round timber framing members.

☐ continuation sheet

22. Description of Environment and Outbuildings

No. of Outbuildings

**1**

No. contributing

**1**

Low frame outbuilding which was a chicken house has a gable roof and hexagonal asphalt shingles which probably date to the mid 1920s.

☐ continuation sheet

**Debbie Sheals**

**City of Cole Camp**

**Winter 1998/1999**

23. Prepared by

Organization

Date

**Missouri Historic Property Inventory Form**  
Missouri Department of Natural Resources Historic Preservation Program  
P.O. Box 176, Jefferson City, Missouri 65102

**183**

**Dublin, William, House**

**BE-98-01-183**

Field Survey #

1. Historic Name

Inventory Code #

**ca. 1868**

26. Construction Date

27. Architect/Engineer

28. Contractor/Builder

29. History

Not much is known about Dublin, he does not appear to have stayed in the area very long, or to have owned any other property in the survey group.

**Early owners, from tax and other records**

1869 Wm. Dublin

1872 John Schrull

1876 Jacob Koch

1890 Annie Koch

1895 F.W.P. and Ann Brandt

1930 Anna Conklin (Also in Brandt family.)

☐ continuation sheet

30. Significance

One of the oldest and most intact of the survey properties, one of only four this old and only two with this level of integrity. (The other is the Gerd Miller house, #181.)

☐ continuation sheet

31. Dating information [ \* after a ca. date indicates strong evidence that the date given is nearly exact.]

☐ continuation sheet

32. Sources

Site visit, U. S. Geological Survey Topo Map-Cole Camp Quadrangle,  
Benton County Tax Records, City Map by C. P. Junge, ca. 1927, 1904 Atlas Map.  
Locations In Old Cole Camp. (Esser.)

☐ continuation sheet

33. Photographs

Location of Negatives:

Black & White: State Historic Preservation Office, Jefferson City; (573) 751-7857

Color: Debbie Sheals, Columbia (573) 874-3779

Location of Historic Photograph(s)

**Debbie Sheals**

**City of Cole Camp**

**Winter 1998/1999**

23. Prepared by

Organization

Date





## Missouri Historic Property Inventory Form

Missouri Department of Natural Resources Historic Preservation Program

P.O. Box 176, Jefferson City, Missouri 65102

**225****Postel, John, House****BE-98-01-225**

Field Survey #

1. Historic Name

Inventory Code #

**Benton****Trinity Lutheran Church House****L 5, L6, L7, L8****FA**

2. County

3. Present local name or designation

4. Block Number, Lot Number, and Subdivision

**100 Block E. Jefferson St.****Cole Camp 65325**☐ yes ☒ n/a

5. Address

6. City and Zip Code

7. Vicinity

**Trinity Evangelical Lutheran Church Congregation P. O. Box H, Cole Camp**

8. Owner Name and Address if different

City

State

Zip Code

9. On National Register?

☒ no ☐ yes

10. Eligible for National Register?

☒ no ☐ yes ☐ possibly

11. Part of a District

☒ no ☐ yes

12. District or MPS Potential?

☒ no ☐ yes ☐ possibly

Condition:

☒ excellent ☐ good ☐ fair ☐ poor

Level of Integrity:

☐ little changed ☐ high ☐ moderate ☒ low

Special features

Two front doors

**No Style**

13. Architectural Style

**Double Pen**

14. Vernacular Type

**Stone , Brick**

15. Foundation Material(s)

**Vinyl**

16. Exterior Wall Materials

**Frame**

17. Structural System

**Gable**

18. Roof Type

**Asphalt**

Roof Materials

**1/1**

19. Window Types

**Central Bay**

20. Porch Type and Location

**Front**

21. Describe major features; identify and date changes and alterations

**Construction Date ca. 1889**

Porch almost all new. Window openings not original, and siding covers most trim. Brick foundation is unusual for the area. the lower part of the foundation walls are of stone, and may have been raised with brick later. Enclosed rear ell.

☐ continuation sheet

22. Description of Environment and Outbuildings

No. of Outbuildings

**1**

No. contributing

**1**

Large double garage to south of house has vertical board siding and tin gable roof. Pump mount on sidewalk off enclosed rear ell.

☐ continuation sheet**Debbie Sheals**

23. Prepared by

**City of Cole Camp**

Organization

**Winter 1998/1999**

Date



---

**Missouri Historic Property Inventory Form**  
Missouri Department of Natural Resources Historic Preservation Program  
P.O. Box 176, Jefferson City, Missouri 65102

---

**225**

**Postel, John, House**

**BE-98-01-225**

Field Survey #

1. Historic Name

Inventory Code #

**ca. 1889**

26. Construction Date

27. Architect/Engineer

28. Contractor/Builder

29. History

**Early owners, from tax and other records**

1890 John Postel

1900 Hy Hashagen

1905 Jno Junge

1910 Hy Postel

1915 Frank Russell

1925 R. C. Frederick

Postel owned a good deal of land in around this house at one time, mostly east of this location. He platted Postel's Addition just northeast of this house in 1897. This was his home and the location of his blacksmith business in the 1880s. The deed which transfers ownership to Hashagen in 1892 described the property as "the residence on which John Postel now resides also including the Blacksmith shop he now occupies." Survey property #256, which is a few blocks north of this house, has always been referred to locally as

☒ continuation sheet

30. Significance

☐ continuation sheet

31. Dating information [ \* after a ca. date indicates strong evidence that the date given is nearly exact.]

☐ continuation sheet

32. Sources

Site visit, U. S. Geological Survey Topo Map-Cole Camp Quadrangle,  
Benton County Tax Records, City Map by C. P. Junge, ca. 1927, 1904 Atlas Map.

Benton County Deed Records, Deed Book 48, p. 577.

☐ continuation sheet

33. Photographs

Location of Negatives:

Black & White: State Historic Preservation Office, Jefferson City; (573) 751-7857

Color: Debbie Sheals, Columbia (573) 874-3779

Location of Historic Photograph(s)

---

**Debbie Sheals**

**City of Cole Camp**

**Winter 1998/1999**

23. Prepared by

Organization

Date

BE-98-01-209

**Missouri Historic Property Inventory Form**  
Missouri Department of Natural Resources Historic Preservation Program  
P.O. Box 176, Jefferson City, Missouri 65102

<b>225</b>	<b>Postel, John, House</b>	<b>BE-98-01- 209</b>
Field Survey #	1. Historic Name	Inventory Code #
100 Block E. Jefferson St.	Cole Camp	n/a
5. Address	6. City	7. Vicinity

Continuation Sheet

History, cont.

"Postel's Blacksmith Shop," even though tax records show no evidence that he ever owned that land. It may be that the shop building on this property was moved to that location later, and that the original name just stuck.







Missouri Historic Property Inventory Form

Missouri Department of Natural Resources Historic Preservation Program  
P.O. Box 176, Jefferson City, Missouri 65102

223

Kroenke, Maggie Hink, House

BE-98-01-223

Field Survey #

1. Historic Name

Inventory Code #

Benton

Brockman House

110'x175' of Jeff St. pt NWNW

2. County

3. Present local name or designation

4. Block Number, Lot Number, and Subdivision

204 E. Jefferson St. near Pine

Cole Camp 65325

☐ yes ☒ n/a

5. Address

6. City and Zip Code

7. Vicinity

Brockman, Vanetta M. Rt. 3, Box 22 Cole Camp

8. Owner Name and Address if different

City

State

Zip Code

9. On National Register?

☒ no ☐ yes

10. Eligible for National Register?

☐ no ☐ yes ☒ possibly

11. Part of a District

☒ no ☐ yes

12. District or MPS Potential?

☐ no ☐ yes ☒ possibly

Condition:

☒ excellent ☐ good ☐ fair ☐ poor

Level of Integrity:

☐ little changed ☐ high ☒ moderate ☐ low

Special features

No Style

13. Architectural Style

Stone-ashlar

15. Foundation Material(s)

Frame

17. Structural System

2/2 vert.

19. Window Types

Double Pen

14. Vernacular Type

Vinyl

16. Exterior Wall Materials

Gable

Asphalt

18. Roof Type

Roof Materials

Central Bay Front, Rear Deck

20. Porch Type and Location

Construction Date ca. 1905

21. Describe major features; identify and date changes and alterations

Coffered ceiling on porch. Porch posts are new. One story rear ell is as large or larger than the front part of the house - may have been a porch, concrete foundation.

☐ continuation sheet

22. Description of Environment and Outbuildings

No. of Outbuildings

1

No. contributing

1

Large frame outbuilding with chimney to southeast of house. Pump in front of it.

☐ continuation sheet

Debbie Sheals

City of Cole Camp

Winter 1998/1999

23. Prepared by

Organization

Date

---

**Missouri Historic Property Inventory Form**  
Missouri Department of Natural Resources Historic Preservation Program  
P.O. Box 176, Jefferson City, Missouri 65102

---

**223**

**Kroenke, Maggie Hink, House**

**BE-98-01-223**

Field Survey #

1. Historic Name

Inventory Code #

**ca. 1905**

26. Construction Date

27. Architect/Engineer

28. Contractor/Builder

29. History

**Early owners, from tax and other records**

1904 Atlas John Hink

ca. 1927 Mrs. Henry Kroenke

Mrs. Maggie Kroenke's maiden name was Hink. It is likely that the house was built by her father or another family member shortly after the atlas map was made.

30. Significance

☐ continuation sheet

31. Dating information [ \* after a ca. date indicates strong evidence that the date given is nearly exact.]

Tax information not readily available, date from Atlas and style.

☐ continuation sheet

☐ continuation sheet

32. Sources

Site visit, U. S. Geological Survey Topo Map-Cole Camp Quadrangle,  
Benton County Tax Records, City Map by C. P. Junge, ca. 1927, 1904 Atlas Map.  
Hillard Wilckens

33. Photographs

Location of Negatives:

Black & White: State Historic Preservation Office, Jefferson City; (573) 751-7857

Color: Debbie Sheals, Columbia (573) 874-3779

Location of Historic Photograph(s)

☐ continuation sheet

---

**Debbie Sheals**

**City of Cole Camp**

**Winter 1998/1999**

23. Prepared by

Organization

Date





**Missouri Historic Property Inventory Form**

Missouri Department of Natural Resources Historic Preservation Program  
P.O. Box 176, Jefferson City, Missouri 65102

**222**

**Balke, "Little Dick," House**

**BE-98-01-222**

Field Survey #

1. Historic Name

Inventory Code #

Benton

Fox House

122' front of Jeff. St.

2. County

3. Present local name or designation

4. Block Number, Lot Number, and Subdivision

206 E. Jefferson St.

Cole Camp 65325

☐ yes ☒ n/a

5. Address

6. City and Zip Code

7. Vicinity

Charles Fox Jr. and Carl Fox 302 E. Butterfield CC

8. Owner Name and Address if different

City

State

Zip Code

9. On National Register?

☒ no ☐ yes

10. Eligible for National Register?

☐ no ☒ yes ☐ possibly

11. Part of a District

☐ no ☐ yes

12. District or MPS Potential?

☐ no ☒ yes ☐ possibly

Condition:

☒ excellent ☐ good ☐ fair ☐ poor

Level of Integrity:

☒ little changed ☐ high ☐ moderate ☐ low

Special features

Late Victorian

13. Architectural Style

Concrete

15. Foundation Material(s)

Frame

17. Structural System

1/1

19. Window Types

Hall and Parlor

14. Vernacular Type

Weatherboard

16. Exterior Wall Materials

Gable

Asphalt

18. Roof Type

Roof Materials

Central Bay

Front

20. Porch Type and Location

21. Describe major features; identify and date changes and alterations

**Construction Date** ca. 1910

Large one story rear ell with partly open porch on east side is early or original. Newer side ell on west. Unusual cross gable over front porch with window, weatherboards and shakes on pent gable end.

☐ continuation sheet

22. Description of Environment and Outbuildings

No. of Outbuildings

2

No. contributing

2

Large outhouse/small shed to south. Washhouse with stove pipe, gable roof and board and batten siding just south of the house. Pump near back door of house.

☐ continuation sheet

Debbie Sheals

City of Cole Camp

Winter 1998/1999

23. Prepared by

Organization

Date

---

**Missouri Historic Property Inventory Form**  
Missouri Department of Natural Resources Historic Preservation Program  
P.O. Box 176, Jefferson City, Missouri 65102

---

**222**

**Balke, "Little Dick," House**

**BE-98-01-222**

Field Survey #

1. Historic Name

Inventory Code #

**ca. 1910**

26. Construction Date

27. Architect/Engineer

28. Contractor/Builder

29. History

**Early owners, from tax and other records**

ca. 1927 Balke, John D.

Balke, who was also known as "Little Dick" Balke, worked in the Buehler's Cafe on North Maple around the 1930s.

The washhouse/shed near the back door was sometimes home to a large loom .

☐ continuation sheet

30. Significance

One of the more intact small houses and outbuildings in the survey group.

☐ continuation sheet

31. Dating information [ \* after a ca. date indicates strong evidence that the date given is nearly exact.]

The 1904 atlas map does not show a house here; the property was owned by H. Postel or D. Stelling. Local residents remember this as being Balke's house for many years.

☐ continuation sheet

32. Sources

Site visit, U. S. Geological Survey Topo Map-Cole Camp Quadrangle,  
Benton County Tax Records, City Map by C. P. Junge, ca. 1927, 1904 Atlas Map.

Cole Camp Area History. (Cole Camp, 1976.) p. 20

☐ continuation sheet

33. Photographs

Location of Negatives:

Black & White: State Historic Preservation Office, Jefferson City; (573) 751-7857

Color: Debbie Sheals, Columbia (573) 874-3779

Location of Historic Photograph(s)

Cole Camp Area History. (Cole Camp, 1976.) p. 20 Photo of Balke

---

Debbie Sheals

City of Cole Camp

Winter 1998/1999

23. Prepared by

Organization

Date





**Missouri Historic Property Inventory Form**  
Missouri Department of Natural Resources Historic Preservation Program  
P.O. Box 176, Jefferson City, Missouri 65102

**214**

**Grabau, C., House**

**BE-98-01-214**

Field Survey #

1. Historic Name

Inventory Code #

**Benton**

**Stiles House**

**pt NWNW 110'x255'**

2. County

3. Present local name or designation

4. Block Number, Lot Number, and Subdivision

403 **E. Jefferson St. @ S. Pine St.**

**Cole Camp 65325**

☐ yes ☒ n/a

5. Address

6. City and Zip Code

7. Vicinity

**Stiles, James & Elizabeth Rt. 3, Box 22B, Cole Camp**

8. Owner Name and Address if different

City

State

Zip Code

9. On National Register?

☒ no ☐ yes

10. Eligible for National Register?

☐ no ☐ yes ☒ possibly

11. Part of a District

☒ no ☐ yes

12. District or MPS Potential?

☐ no ☐ yes ☒ possibly

Condition:

☐ excellent ☒ good ☐ fair ☐ poor

Level of Integrity:

☐ little changed ☐ high ☒ moderate ☐ low

Special features

**Queen Anne**

13. Architectural Style

**Crossplan**

14. Vernacular Type

**Stone-ashlar**

15. Foundation Material(s)

**Vinyl**

16. Exterior Wall Materials

**Frame**

17. Structural System

**Gable**

18. Roof Type

**Asphalt**

Roof Materials

**1/1**

19. Window Types

**Other Bay**

20. Porch Type and Location

**Front**

21. Describe major features; identify and date changes and alterations

**Construction Date ca. 1910**

Front door, porch posts and gingerbread is early or original. One part of the cross has been filled in with a low addition. Large sun porch on south part of cross. Two doors lead to porch on the south.

☐ continuation sheet

22. Description of Environment and Outbuildings

No. of Outbuildings

**4**

No. contributing

**2**

Large modern garage to south. Small early or original shed near house has a brick chimney, gable entry and new metal vertical siding. Small outhouse to southwest. Large frame garage in the northwest corner of the property.

☐ continuation sheet

**Debbie Sheals**

**City of Cole Camp**

**Winter 1998/1999**

23. Prepared by

Organization

Date

---

**Missouri Historic Property Inventory Form**  
Missouri Department of Natural Resources Historic Preservation Program  
P.O. Box 176, Jefferson City, Missouri 65102

---

**214**

**Grabau, C., House**

**BE-98-01-214**

Field Survey #

1. Historic Name

Inventory Code #

**ca. 1910**

26. Construction Date

27. Architect/Engineer

28. Contractor/Builder

29. History

L. Grother owned the lot in 1904, according to the atlas map.

**Early owners, from tax and other records**

ca. 1927 C. Grabau  
later, Clarence Brunges

Brunges and his father Ernest Brunges, built several of the houses in the survey group.

☐ continuation sheet

30. Significance

☐ continuation sheet

31. Dating information [ \* after a ca. date indicates strong evidence that the date given is nearly exact.]

This house is not shown on the 1904 atlas, but was probably built not long after that. Grabau is the first known owner, as tax records were not easily accessible for this lot.

☐ continuation sheet

32. Sources

Site visit, U. S. Geological Survey Topo Map-Cole Camp Quadrangle,  
Benton County Tax Records, City Map by C. P. Junge, ca. 1927, 1904 Atlas Map.  
Clarence Brunges

☐ continuation sheet

33. Photographs

Location of Negatives:

Black & White: State Historic Preservation Office, Jefferson City; (573) 751-7857  
Color: Debbie Sheals, Columbia (573) 874-3779

Location of Historic Photograph(s)

---

**Debbie Sheals**

**City of Cole Camp**

**Winter 1998/1999**

23. Prepared by

Organization

Date



# Missouri Historic Property Inventory Form

Missouri Department of Natural Resources Historic Preservation Program  
P.O. Box 176, Jefferson City, Missouri 65102

**230**

**Bucholz, Hy, Jr.**

**BE-98-01-230**

Field Survey #

1. Historic Name

Inventory Code #

**Benton**

**Finklewicz House**

**L7, L8, B1**

**MLA**

2. County

3. Present local name or designation

4. Block Number, Lot Number, and Subdivision

**S. Oak @ Jefferson St.**

**Cole Camp 65325**

☐ yes ☒ n/a

5. Address

6. City and Zip Code

7. Vicinity

**Finklewicz, James P. O. Box 163**

8. Owner Name and Address if different

City

State

Zip Code

9. On National Register?

☒ no ☐ yes

10. Eligible for National Register?

☐ no ☐ yes ☒ possibly

11. Part of a District

☒ no ☐ yes

12. District or MPS Potential?

☐ no ☐ yes ☒ possibly

Condition:

☐ excellent ☒ good ☐ fair ☐ poor

Level of Integrity:

☐ little changed ☒ high ☐ moderate ☐ low

Special features

Two front doors once?

**No Style**

13. Architectural Style

**Concrete**

15. Foundation Material(s)

**Frame**

17. Structural System

**1/1**

19. Window Types

**H Plan**

14. Vernacular Type

**Weatherboard**

16. Exterior Wall Materials

**Gable**

**Asphalt**

18. Roof Type

Roof Materials

**Central Bay**

**Front**

20. Porch Type and Location

21. Describe major features; identify and date changes and alterations

**Construction Date ca. 1908**

New panning on some windows, which are also new. Pilaster corner boards on front part of house (south) but not on north. Cross gable facing Jefferson St., that elevation may have had two front doors.

☐ continuation sheet

22. Description of Environment and Outbuildings

No. of Outbuildings

**1**

No. contributing

**1**

Small frame shed with matching pilaster corner boards and narrow weatherboards.

☐ continuation sheet

**Debbie Sheals**

**City of Cole Camp**

**Winter 1998/1999**

23. Prepared by

Organization

Date



---

**Missouri Historic Property Inventory Form**  
Missouri Department of Natural Resources Historic Preservation Program  
P.O. Box 176, Jefferson City, Missouri 65102

---

<b>230</b>	<b>Bucholz, Hy, Jr.</b>	<b>BE-98-01-230</b>
Field Survey #	1. Historic Name	Inventory Code #

**ca. 1908**

26. Construction Date	27. Architect/Engineer	28. Contractor/Builder
-----------------------	------------------------	------------------------

29. History

**Early owners, from tax and other records**

1910 Hy, Buckholz, Jr.

1915 Jacob Mertens

1925 -1940 or later-Lena Mertens

☐ continuation sheet

30. Significance

☐ continuation sheet

31. Dating information [ \* after a ca. date indicates strong evidence that the date given is nearly exact.]

It has been assumed that this house was built just after Muller's Addition was platted in 1907, although it is possible it was in place before that time.

☐ continuation sheet

32. Sources

Site visit, U. S. Geological Survey Topo Map-Cole Camp Quadrangle,  
Benton County Tax Records, City Map by C. P. Junge, ca. 1927, 1904 Atlas Map.

☐ continuation sheet

33. Photographs

Location of Negatives:

Black & White: State Historic Preservation Office, Jefferson City; (573) 751-7857

Color: Debbie Sheals, Columbia (573) 874-3779

Location of Historic Photograph(s)

---

<b>Debbie Sheals</b>	<b>City of Cole Camp</b>	<b>Winter 1998/1999</b>
23. Prepared by	Organization	Date



**Missouri Historic Property Inventory Form**

Missouri Department of Natural Resources Historic Preservation Program  
P.O. Box 176, Jefferson City, Missouri 65102

**254**

**Binder, C., House**

**BE-98-01-254**

Field Survey #

1. Historic Name

Inventory Code #

**Benton**

**Peterson House**

**L4, B1**

**Drake's**

2. County

3. Present local name or designation

4. Block Number, Lot Number, and Subdivision

**---- E. Jefferson St.**

**Cole Camp 65325**

☐ yes ☒ n/a

5. Address

6. City and Zip Code

7. Vicinity

**Petersen, Derrick & Cheryl Rt. #, Box 100, Cole Camp**

8. Owner Name and Address if different

City

State

Zip Code

9. On National Register?

☒ no ☐ yes

10. Eligible for National Register?

☒ no ☐ yes ☐ possibly

11. Part of a District

☒ no ☐ yes

12. District or MPS Potential?

☒ no ☐ yes ☐ possibly

Condition: ☒ excellent ☐ good ☐ fair ☐ poor

Level of Integrity: ☐ little changed ☐ high ☐ moderate ☒ low

Special features

Fachwerk?

**No Style**

13. Architectural Style

**Hall and Parlor**

14. Vernacular Type

**Stone-ashlar**

15. Foundation Material(s)

**Vinyl**

16. Exterior Wall Materials

**Heavy Frame?**

17. Structural System

**Gable**

**Asphalt**

18. Roof Type

Roof Materials

**1/1**

19. Window Types

**Central Bay, Enclosed**

**Front**

20. Porch Type and Location

21. Describe major features; identify and date changes and alterations

**Construction Date ca. 1880s**

Some fachwerk construction was revealed during a recent remodeling project. One story frame addition on rear is modern. Modern chimney and deck.

☐ continuation sheet

22. Description of Environment and Outbuildings

No. of Outbuildings

**1**

No. contributing

**0**

Newer garage to northeast. Foundation of older building south of garage.

☐ continuation sheet

**Debbie Sheals**

**City of Cole Camp**

**Winter 1998/1999**

23. Prepared by

Organization

Date

---

**Missouri Historic Property Inventory Form**  
Missouri Department of Natural Resources Historic Preservation Program  
P.O. Box 176, Jefferson City, Missouri 65102

---

**254**

**Binder, C., House**

**BE-98-01-254**

Field Survey #

1. Historic Name

Inventory Code #

---

**ca. 1880s**

26. Construction Date

27. Architect/Engineer

28. Contractor/Builder

29. History

**Early owners, from tax and other records**

1904 C. Binder

ca. 1927 A. C. Drake

A Christian Binder is known to have built a house near the downtown area around 1883 (See survey #88). He may have lived in this house before that; the fachwerk indicates a fairly early construction date.

☐ continuation sheet

30. Significance

Rare example of fachwerk construction.

☐ continuation sheet

31. Dating information [ \* after a ca. date indicates strong evidence that the date given is nearly exact.]

Tax records were not available for this property. Age is relatively hard to determine, especially in light of significant alterations and remodeling.

☐ continuation sheet

32. Sources

Site visit, U. S. Geological Survey Topo Map-Cole Camp Quadrangle,  
Benton County Tax Records, City Map by C. P. Junge, ca. 1927, 1904 Atlas Map.  
Locations In New Cole Camp. (Esser.)

☐ continuation sheet

33. Photographs

Location of Negatives:

Black & White: State Historic Preservation Office, Jefferson City; (573) 751-7857

Color: Debbie Sheals, Columbia (573) 874-3779

Location of Historic Photograph(s)

---

**Debbie Sheals**

**City of Cole Camp**

**Winter 1998/1999**

23. Prepared by

Organization

Date



**Missouri Historic Property Inventory Form**  
 Missouri Department of Natural Resources Historic Preservation Program  
 P.O. Box 176, Jefferson City, Missouri 65102

**186****St. Paul's Evangelical Lutheran Church****BE-98-01-186**

Field Survey #

1. Historic Name

Inventory Code #

**Benton****St. Pauls Evangelical Lutheran Church****All B1****OT**

2. County

3. Present local name or designation

4. Block Number, Lot Number, and Subdivision

**Front and Jefferson Sts. 201 W. Jefferson****Cole Camp 65325**☐ yes ☐ n/a

5. Address

6. City and Zip Code

7. Vicinity

**Pastor Harlan Kaden**

8. Owner Name and Address if different

City

State

Zip Code

9. On National Register?

☒ no ☐ yes

10. Eligible for National Register?

☐ no ☒ yes ☐ possibly

11. Part of a District

☒ no ☐ yes

12. District or MPS Potential?

☐ no ☒ yes ☐ possiblyCondition: ☒ excellent ☐ good ☐ fair ☐ poorLevel of Integrity: ☒ little changed ☐ high ☐ moderate ☐ low

Special features

**Romanesque**

13. Architectural Style

14. Vernacular Type

**Concrete****Brick**

15. Foundation Material(s)

16. Exterior Wall Materials

**Load Bearing Brick****Cross Gable****Asphalt**

17. Structural System

18. Roof Type

Roof Materials

**Art Glass 1/2 Round Arches****Corner Entry**

19. Window Types

20. Porch Type and Location

21. Describe major features; identify and date changes and alterations

**Construction Date ca. 1917 \***

"EV. LUTH. ST. PAUL'S KIRCHE. V.A.C." in window over one door; "WILLKOMMEN" over other door. Polychrome brick with concrete accents - pier tops and sills. Art glass with copper dividers in front doors may be modern. Lots of original art glass. Large cornerstone reads "EVANG LUTH ST PAUL'S KIRCHE 1917." There is a large square corner tower with an open belfry.

☐ continuation sheet

22. Description of Environment and Outbuildings

No. of Outbuildings

**0**

No. contributing

**0**☐ continuation sheet**Debbie Sheals****City of Cole Camp****Winter 1998/1999**

23. Prepared by

Organization

Date

---

**Missouri Historic Property Inventory Form**  
Missouri Department of Natural Resources Historic Preservation Program  
P.O. Box 176, Jefferson City, Missouri 65102

---

<b>186</b>	<b>St. Paul's Evangelical Lutheran Church</b>	<b>BE-98-01-186</b>
Field Survey #	1. Historic Name	Inventory Code #

<b>ca. 1917 *</b>	<b>Peter Eickhoff</b>
26. Construction Date	27. Architect/Engineer
	28. Contractor/Builder

29. History

**Early owners, from tax and other records**

1920 Lutheran Church

The congregation was incorporated in 1882. The first church building for the group was built the same year. That building was located just behind where this one is now.

This church building was started in 1917 and dedicated in April of 1918.

Peter Eickhoff, the contractor, owned survey property #207 for many years. No mention of an architect was found.

☐ continuation sheet

30. Significance

One of the larger more highly styled buildings in town.

☐ continuation sheet

31. Dating information [ \* after a ca. date indicates strong evidence that the date given is nearly exact.]

Date stone

☐ continuation sheet

32. Sources

Site visit, U. S. Geological Survey Topo Map-Cole Camp Quadrangle,  
Benton County Tax Records, City Map by C. P. Junge, ca. 1927, 1904 Atlas Map.  
Cole Camp Area History. (Cole Camp, 1976.) p. 105.

☐ continuation sheet

33. Photographs

Location of Negatives:

Black & White: State Historic Preservation Office, Jefferson City; (573) 751-7857

Color: Debbie Sheals, Columbia (573) 874-3779

Location of Historic Photograph(s)

---

<b>Debbie Sheals</b>	<b>City of Cole Camp</b>	<b>Winter 1998/1999</b>
23. Prepared by	Organization	Date





---

**Missouri Historic Property Inventory Form**  
Missouri Department of Natural Resources Historic Preservation Program  
P.O. Box 176, Jefferson City, Missouri 65102

---

**93**

**Eding, Louis, House**

**BE-98-01-93**

Field Survey #

1. Historic Name

Inventory Code #

**ca. 1909**

26. Construction Date

27. Architect/Engineer

28. Contractor/Builder

29. History

**Early owners, from tax and other records**

1910 D. Muller

1915 G. Rugan

1920 Kattie Traugott

1925-1940 or later Louis Eding

note: early ownership vague due to  
odd lots.

☐ continuation sheet

30. Significance

☐ continuation sheet

31. Dating information [ \* after a ca. date indicates strong evidence that the date given is nearly exact.]

☐ continuation sheet

32. Sources

Site visit, U. S. Geological Survey Topo Map-Cole Camp Quadrangle,  
Benton County Tax Records, City Map by C. P. Junge, ca. 1927, 1904 Atlas Map.

☐ continuation sheet

33. Photographs

Location of Negatives:

Black & White: State Historic Preservation Office, Jefferson City; (573) 751-7857

Color: Debbie Sheals, Columbia (573) 874-3779

Location of Historic Photograph(s)

---

**Debbie Sheals**

**City of Cole Camp**

**Winter 1998/1999**

23. Prepared by

Organization

Date



**Missouri Historic Property Inventory Form**

Missouri Department of Natural Resources Historic Preservation Program  
P.O. Box 176, Jefferson City, Missouri 65102

**255**

**Dillon, Merida, House**

**BE-98-01-255**

Field Survey #

1. Historic Name

Inventory Code #

**Benton**

**Lewton House**

**L 1, L2, & N 1/2 L3, B5**

**RRA**

2. County

3. Present local name or designation

4. Block Number, Lot Number, and Subdivision

**306 E. Junge St.**

**Cole Camp 65325**

☐ yes ☒ n/a

5. Address

6. City and Zip Code

7. Vicinity

**Lewton, Jane E. Rt. 3, Box 29A, Cole Camp**

8. Owner Name and Address if different

City

State

Zip Code

9. On National Register?

☒ no ☐ yes

10. Eligible for National Register?

☒ no ☐ yes ☐ possibly

11. Part of a District

☒ no ☐ yes

12. District or MPS Potential?

☒ no ☐ yes ☐ possibly

Condition: ☐ excellent ☒ good ☐ fair ☐ poor

Level of Integrity: ☐ little changed ☐ high ☒ moderate ☐ low

Special features

**Late Victorian**

13. Architectural Style

**Concrete over Brick**

15. Foundation Material(s)

**Frame**

17. Structural System

**1/1**

19. Window Types

14. Vernacular Type

**Asbestos**

16. Exterior Wall Materials

**Flared Hip**

**Asphalt**

18. Roof Type

Roof Materials

**Central Bay**

**Front**

20. Porch Type and Location

21. Describe major features; identify and date changes and alterations

**Construction Date ca. 1902**

this house was probably fairly high style when new. One window on facade nearly all blocked in. Windows are early or original. Some trim intact. Very high foundation. Parts of porch are early or original. Modern deck on rear. Unusual house form for Cole Camp.

☐ continuation sheet

22. Description of Environment and Outbuildings

No. of Outbuildings

**0**

No. contributing

**0**

☐ continuation sheet

**Debbie Sheals**

**City of Cole Camp**

**Winter 1998/1999**

23. Prepared by

Organization

Date

---

**Missouri Historic Property Inventory Form**  
Missouri Department of Natural Resources Historic Preservation Program  
P.O. Box 176, Jefferson City, Missouri 65102

---

**255**

**Dillon, Merida, House**

**BE-98-01-255**

Field Survey #

1. Historic Name

Inventory Code #

**ca. 1902**

26. Construction Date

27. Architect/Engineer

28. Contractor/Builder

29. History

**Early owners, from tax and other records**

1903-1915 or later Merida Dillon

☐ continuation sheet

30. Significance

☐ continuation sheet

31. Dating information [ \* after a ca. date indicates strong evidence that the date given is nearly exact.]

☐ continuation sheet

32. Sources

Site visit, U. S. Geological Survey Topo Map-Cole Camp Quadrangle,  
Benton County Tax Records, City Map by C. P. Junge, ca. 1927, 1904 Atlas Map.

☐ continuation sheet

33. Photographs

Location of Negatives:

Black & White: State Historic Preservation Office, Jefferson City; (573) 751-7857

Color: Debbie Sheals, Columbia (573) 874-3779

Location of Historic Photograph(s)

---

**Debbie Sheals**

**City of Cole Camp**

**Winter 1998/1999**

23. Prepared by

Organization

Date



**Missouri Historic Property Inventory Form**

Missouri Department of Natural Resources Historic Preservation Program  
P.O. Box 176, Jefferson City, Missouri 65102

**93**

**Eding, Louis, House**

**BE-98-01-93**

Field Survey #

1. Historic Name

Inventory Code #

**Benton**

**Musto House**

**W1/2 L 6, 7, 8, B5**

**RRA**

2. County

3. Present local name or designation

4. Block Number, Lot Number, and Subdivision

**300 E Junge St**

**Cole Camp 65325**

☐ yes ☒ n/a

5. Address

6. City and Zip Code

7. Vicinity

**Musto, Rebecca 16609 W. 132nd ST. Olathe, KS 66062**

8. Owner Name and Address if different

City

State

Zip Code

9. On National Register?

☒ no ☐ yes

10. Eligible for National Register?

☐ no ☐ yes ☒ possibly

11. Part of a District

☒ no ☐ yes

12. District or MPS Potential?

☐ no ☐ yes ☒ possibly

Condition:

☐ excellent ☒ good ☐ fair ☐ poor

Level of Integrity:

☐ little changed ☐ high ☒ moderate ☐ low

Special features

**Flat Hip**

13. Architectural Style

**Stone, Concrete**

15. Foundation Material(s)

**Frame**

17. Structural System

**1/1**

19. Window Types

**Massed Plan**

14. Vernacular Type

**Vinyl**

16. Exterior Wall Materials

**Hipped**

**Asphalt**

18. Roof Type

Roof Materials

**Three Quarter**

**Front**

20. Porch Type and Location

21. Describe major features; identify and date changes and alterations

**Construction Date ca. 1909**

Triangular gables on all four sides, truncated pyramidal roof. Small addition with shed roof across rear. Wide siding covers most door and window trim.

☐ continuation sheet

22. Description of Environment and Outbuildings

No. of Outbuildings

**1**

No. contributing

**0**

**Single garage with shed addition to rear**

☐ continuation sheet

**Debbie Sheals**

**City of Cole Camp**

**Winter 1998/1999**

23. Prepared by

Organization

Date



# Missouri Historic Property Inventory Form

Missouri Department of Natural Resources Historic Preservation Program  
P.O. Box 176, Jefferson City, Missouri 65102

40

Jacobsen, Mrs Anna, House

BE-98-01-40

Field Survey #

1. Historic Name

Inventory Code #

Benton

Luckenbill House

60' W pt. L1, B8

RRA

2. County

3. Present local name or designation

4. Block Number, Lot Number, and Subdivision

103 Junge

Cole Camp 65325

☐ yes ☐ n/a

5. Address

6. City and Zip Code

7. Vicinity

Luckenbill, Gerald & Loretta K. Rt 1 Box 3C

8. Owner Name and Address if different

City

State

Zip Code

9. On National Register?

☒ no ☐ yes

10. Eligible for National Register?

☐ no ☐ yes ☒ possibly

11. Part of a District

☒ no ☐ yes

12. District or MPS Potential?

☐ no ☒ yes ☐ possibly

Condition:

☐ excellent ☒ good ☐ fair ☐ poor

Level of Integrity:

☐ little changed ☒ high ☐ moderate ☐ low

Special features

Craftsman

Bungalow/Bungaloid

13. Architectural Style

14. Vernacular Type

Concrete

Asbestos

15. Foundation Material(s)

16. Exterior Wall Materials

Frame

Gable

Asphalt

17. Structural System

18. Roof Type

Roof Materials

2/2 vert.

Three Quarter

Front, Side

19. Window Types

20. Porch Type and Location

21. Describe major features; identify and date changes and alterations

Construction Date ca. 1914

Exposed rafters. Trim accentuates the second story line in the front. Porch is mostly original. Asbestos siding is the biggest change, but could be original.

☐ continuation sheet

22. Description of Environment and Outbuildings

No. of Outbuildings

1

No. contributing

1

Single garage with greenhouse to rear of property. Garage has a new door, hipped roof, and vertical weatherboards.

☐ continuation sheet

Debbie Sheals

City of Cole Camp

Winter 1998/1999

23. Prepared by

Organization

Date



---

**Missouri Historic Property Inventory Form**  
Missouri Department of Natural Resources Historic Preservation Program  
P.O. Box 176, Jefferson City, Missouri 65102

---

**40**

**Jacobsen, Mrs Anna, House**

**BE-98-01-40**

Field Survey #

1. Historic Name

Inventory Code #

**ca. 1914**

26. Construction Date

27. Architect/Engineer

28. Contractor/Builder

29. History

The land for this house was originally part of the property associated with #39.

**Early owners, from tax and other records**

1915-25 Mrs. Anna Jacobson

☐ continuation sheet

30. Significance

This is one of the oldest bungalows in the survey group, and one of only two to have been built before 1915.

☐ continuation sheet

31. Dating information [ \* after a ca. date indicates strong evidence that the date given is nearly exact.]

☐ continuation sheet

32. Sources

Site visit, U. S. Geological Survey Topo Map-Cole Camp Quadrangle,  
Benton County Tax Records, City Map by C. P. Junge, ca. 1927, 1904 Atlas Map.

☐ continuation sheet

33. Photographs

Location of Negatives:

**Black & White:** State Historic Preservation Office, Jefferson City; (573) 751-7857

**Color:** Debbie Sheals, Columbia (573) 874-3779

Location of Historic Photograph(s)

---

**Debbie Sheals**

**City of Cole Camp**

**Winter 1998/1999**

23. Prepared by

Organization

Date



B3 40001-172

**Missouri Historic Property Inventory Form**  
 Missouri Department of Natural Resources Historic Preservation Program  
 P.O. Box 176, Jefferson City, Missouri 65102

<b>41</b>	<b>Wilshasen, Hy. House</b>	<b>BE-98-01-41</b>
Field Survey #	1. Historic Name	Inventory Code #
<b>Benton</b>	<b>Muller House</b>	<b>W 1/2 L2, L3, E 1/2 L4, B1 RRA</b>
2. County	3. Present local name or designation	4. Block Number, Lot Number, and Subdivision
<b>104 Junge St.</b>	<b>Cole Camp 65325</b>	<input type="checkbox"/> yes <input type="checkbox"/> n/a
5. Address	6. City and Zip Code	7. Vicinity
<b>Muller, Randall D. &amp; Stacey</b>		
8. Owner Name and Address if different		City State Zip Code
9. On National Register? <input checked="" type="checkbox"/> no <input type="checkbox"/> yes 10. Eligible for National Register? <input type="checkbox"/> no <input type="checkbox"/> yes <input checked="" type="checkbox"/> possibly 11. Part of a District <input checked="" type="checkbox"/> no <input type="checkbox"/> yes 12. District or MPS Potential? <input type="checkbox"/> no <input type="checkbox"/> yes <input checked="" type="checkbox"/> possibly Condition: <input type="checkbox"/> excellent <input checked="" type="checkbox"/> good <input type="checkbox"/> fair <input type="checkbox"/> poor Level of Integrity: <input type="checkbox"/> little changed <input type="checkbox"/> high <input checked="" type="checkbox"/> moderate <input type="checkbox"/> low		<div style="border: 1px solid black; min-height: 150px; margin-top: 5px;">         Special features       </div>
13. Architectural Style <b>Queen Anne</b> <b>Stone-ashlar</b>		
14. Vernacular Type <b>Asbestos</b>		
15. Foundation Material(s) <b>Frame</b>		
16. Exterior Wall Materials <b>Gable</b> <b>Asphalt</b>		<div style="border: 1px solid black; min-height: 150px; margin-top: 5px;">         Special features       </div>
17. Structural System <b>2/2 cottage</b>		
18. Roof Type <b>Central Bay</b> <b>Front</b>		<div style="border: 1px solid black; min-height: 150px; margin-top: 5px;">         Special features       </div>
19. Window Types <b>2/2 cottage</b>		
20. Porch Type and Location <b>Central Bay</b> <b>Front</b>		<div style="border: 1px solid black; min-height: 150px; margin-top: 5px;">         Special features       </div>
21. Describe major features; identify and date changes and alterations <b>Side ell has a second entry door. Fishscale shingles covered by siding. Small rear porch enclosure appears to be an addition. Front porch is modern with a concrete floor.</b>		
22. Description of Environment and Outbuildings <b>Small metal shed to the rear of the property.</b>		Construction Date <b>ca. 1904</b>

☐ continuation sheet

 22. Description of Environment and Outbuildings No. of Outbuildings 1 No. contributing 0
☐ continuation sheet

Debbie Sheals	City of Cole Camp	Winter 1998/1999
23. Prepared by	Organization	Date

---

**Missouri Historic Property Inventory Form**  
Missouri Department of Natural Resources Historic Preservation Program  
P.O. Box 176, Jefferson City, Missouri 65102

---

**41**

**Wilshasen, Hy. House**

**BE-98-01-41**

Field Survey #

1. Historic Name

Inventory Code #

**ca. 1904**

26. Construction Date

27. Architect/Engineer

28. Contractor/Builder

29. History

**Early owners, from tax and other records**

1905 Hy Wilshasen

1915 Henry Wilshasen

1920 P. G. Muller

1940 Peoples Bank of Cole Camp

☐ continuation sheet

30. Significance

☐ continuation sheet

31. Dating information [ \* after a ca. date indicates strong evidence that the date given is nearly exact.]

☐ continuation sheet

32. Sources

Site visit, U. S. Geological Survey Topo Map-Cole Camp Quadrangle,  
Benton County Tax Records, City Map by C. P. Junge, ca. 1927, 1904 Atlas Map.

☐ continuation sheet

33. Photographs

Location of Negatives:

Black & White: State Historic Preservation Office, Jefferson City; (573) 751-7857

Color: Debbie Sheals, Columbia (573) 874-3779

Location of Historic Photograph(s)

---

**Debbie Sheals**

**City of Cole Camp**

**Winter 1998/1999**

23. Prepared by

Organization

Date





Pls. House 4-113

**Missouri Historic Property Inventory Form**  
Missouri Department of Natural Resources Historic Preservation Program  
P.O. Box 176, Jefferson City, Missouri 65102

<b>25</b>	<b>Renken, Henry, House</b>	<b>BE-98-01-25</b>
Field Survey #	1. Historic Name	Inventory Code #
<b>Benton</b>	<b>Arnold House</b>	<b>L6, B1</b>
2. County	3. Present local name or designation	4. Block Number, Lot Number, and Subdivision
<b>108 W. Junge St.</b>	<b>Cole Camp</b>	<b>65325</b>
5. Address	6. City and Zip Code	7. Vicinity <input type="checkbox"/> yes <input checked="" type="checkbox"/> n/a
<b>Arnold, Clarence &amp; Helen R3, Box 284A, Cole Camp</b>		
8. Owner Name and Address if different	City	State Zip Code
9. On National Register? <input checked="" type="checkbox"/> no <input type="checkbox"/> yes	Special features Victorian porch	
10. Eligible for National Register? <input type="checkbox"/> no <input type="checkbox"/> yes <input checked="" type="checkbox"/> possibly		
11. Part of a District <input checked="" type="checkbox"/> no <input type="checkbox"/> yes		
12. District or MPS Potential? <input type="checkbox"/> no <input type="checkbox"/> yes <input checked="" type="checkbox"/> possibly		
Condition: <input type="checkbox"/> excellent <input type="checkbox"/> good <input checked="" type="checkbox"/> fair <input type="checkbox"/> poor		
Level of Integrity: <input type="checkbox"/> little changed <input type="checkbox"/> high <input checked="" type="checkbox"/> moderate <input type="checkbox"/> low		
13. Architectural Style	14. Vernacular Type	
<b>Stone-ashlar</b>	<b>Aluminum</b>	
15. Foundation Material(s)	16. Exterior Wall Materials	
<b>Frame</b>	<b>Gable</b>	<b>Asphalt</b>
17. Structural System	18. Roof Type	Roof Materials
<b>1/1</b>	<b>Central Bay</b>	<b>Front</b>
19. Window Types	20. Porch Type and Location	

21. Describe major features; identify and date changes and alterations **Construction Date** ca. 1899  
 The porch has original gingerbread trim and a fishscale shingled roof. The porch trim is like that on the porches of #22 and #23. Siding covers all exterior trim. Side and rear additions are early but not original. The rear ell sits on a full basement which is original.

☐ continuation sheet

22. Description of Environment and Outbuildings      No. of Outbuildings 1      No. contributing 1

Washhouse with board and batten walls and a tin gable roof has a lean-to addition and sits in back of the house. Pump on concrete deck off rear porch.

☐ continuation sheet

<b>Debbie Sheals</b>	<b>City of Cole Camp</b>	<b>Winter 1998/1999</b>
23. Prepared by	Organization	Date

---

**Missouri Historic Property Inventory Form**  
Missouri Department of Natural Resources Historic Preservation Program  
P.O. Box 176, Jefferson City, Missouri 65102

---

**25**

**Renken, Henry, House**

**BE-98-01-25**

Field Survey #

1. Historic Name

Inventory Code #

**ca. 1899**

26. Construction Date

27. Architect/Engineer

28. Contractor/Builder

29. History

Markel may have built this house and sold it immediately to Renken, in who's family it stayed until 1940 or later.

**Early owners, from tax and other records**

1900 John Markel

1905 Hy Renken

1930 Claus Renken

☐ continuation sheet

30. Significance

☐ continuation sheet

31. Dating information [ \* after a ca. date indicates strong evidence that the date given is nearly exact.]

☐ continuation sheet

32. Sources

Site visit, U. S. Geological Survey Topo Map-Cole Camp Quadrangle,  
Benton County Tax Records, City Map by C. P. Junge, ca. 1927, 1904 Atlas Map.

☐ continuation sheet

33. Photographs

Location of Negatives:

Black & White: State Historic Preservation Office, Jefferson City; (573) 751-7857

Color: Debbie Sheals, Columbia (573) 874-3779

Location of Historic Photograph(s)

---

**Debbie Sheals**

**City of Cole Camp**

**Winter 1998/1999**

23. Prepared by

Organization

Date









**Missouri Historic Property Inventory Form**

Missouri Department of Natural Resources Historic Preservation Program  
P.O. Box 176, Jefferson City, Missouri 65102

**24**

**Dieckman-Stohr House**

**BE-98-01-24**

Field Survey #

1. Historic Name

Inventory Code #

**Benton**

**Balke House**

**pt L1, L2, E1/2 L3 B2**

**RRA**

2. County

3. Present local name or designation

4. Block Number, Lot Number, and Subdivision

**204199 W. Junge St.**

**Cole Camp 65325**

☐ yes ☒ n/a

5. Address

6. City and Zip Code

7. Vicinity

**Balke, Leona M. Rt 1, Box 2 Cole Camp**

8. Owner Name and Address if different

City

State

Zip Code

9. On National Register?

☒ no ☐ yes

10. Eligible for National Register?

☐ no ☐ yes ☒ possibly

11. Part of a District

☒ no ☐ yes

12. District or MPS Potential?

☐ no ☒ yes ☐ possibly

Condition:

☒ excellent ☐ good ☐ fair ☐ poor

Level of Integrity:

☐ little changed ☐ high ☒ moderate ☐ low

Special features

Victorian porch

**Queen Anne**

13. Architectural Style

**Concrete over stone**

15. Foundation Material(s)

**Frame**

17. Structural System

**1/1**

19. Window Types

**Gabled Ell**

14. Vernacular Type

**Vinyl**

16. Exterior Wall Materials

**Gable**

**Asphalt**

18. Roof Type

Roof Materials

**One Half**

**Front**

20. Porch Type and Location

**Construction Date ca. 1897**

21. Describe major features; identify and date changes and alterations

Probably built from the same plan as #23, very similar, same porch and trim. (This one does not have a bay window.) Siding is the biggest change to the house. The small enclosed rear porch is early or original

☐ continuation sheet

22. Description of Environment and Outbuildings

No. of Outbuildings

**1**

No. contributing

**1**

A frame shed with board and batten walls, a tin roof and lighting rods sits just behind the house. There is a pipe arbor over the pump which is northwest of the house. Another outbuilding which was located north of the pump and was the same size as the shed no longer exists.

☐ continuation sheet

**Debbie Sheals**

**City of Cole Camp**

**Winter 1998/1999**

23. Prepared by

Organization

Date

---

**Missouri Historic Property Inventory Form**  
Missouri Department of Natural Resources Historic Preservation Program  
P.O. Box 176, Jefferson City, Missouri 65102

---

**24**

**Dieckman-Stohr House**

**BE-98-01-24**

Field Survey #

1. Historic Name

Inventory Code #

**ca. 1897**

**Dieckman, Fred (?)**

26. Construction Date

27. Architect/Engineer

28. Contractor/Builder

29. History

**Early owners, from tax and other records**

1900 Fred Dickman Sr.

1915 Jno. Stohr

1925 Mrs. John Stohr

1940 Mrs. Anna Stohr

Fred Dickman Sr. bought the land for this house and #23, the house next door, in 1896. In 1900, he sold the other property to Fred Dieckman, Jr. The Sr. Mr. Dieckman kept this house until around 1914. He is believed to have built both houses, which are nearly identical in plan. Another of his sons, Dick Dieckman, was a well known local carpenter.

☐ continuation sheet

30. Significance

☐ continuation sheet

31. Dating information [ \* after a ca. date indicates strong evidence that the date given is nearly exact.]

☐ continuation sheet

32. Sources

Site visit, U. S. Geological Survey Topo Map-Cole Camp Quadrangle,  
Benton County Tax Records, City Map by C. P. Junge, ca. 1927, 1904 Atlas Map.  
Cole Camp Area History. (Cole Camp, 1976.)

Abstract for #22.

☐ continuation sheet

33. Photographs

Location of Negatives:

Black & White: State Historic Preservation Office, Jefferson City; (573) 751-7857

Color: Debbie Sheals, Columbia (573) 874-3779

Location of Historic Photograph(s)

---

**Debbie Sheals**

**City of Cole Camp**

**Winter 1998/1999**

23. Prepared by

Organization

Date



**Missouri Historic Property Inventory Form**  
Missouri Department of Natural Resources Historic Preservation Program  
P.O. Box 176, Jefferson City, Missouri 65102

<b>23</b>		<b>Dieckman, Fred, Jr. House</b>		<b>BE-98-01-23</b>
Field Survey #		1. Historic Name		Inventory Code #
<u>Benton</u>		<u>Eickoff &amp; Schied House</u>		<u>W 1/2 L3, L4, B2</u> <u>RRA</u>
2. County		3. Present local name or designation		4. Block Number, Lot Number, and Subdivision
<u>206 W. Junge St.</u>		<u>Cole Camp 65325</u>		<input type="checkbox"/> yes <input checked="" type="checkbox"/> n/a
5. Address		6. City and Zip Code		7. Vicinity
<u>Eickoff, Kristopher &amp; Schied, Lynette Zimmer Rt Box 69C</u>		<u>Cole Camp</u>		
8. Owner Name and Address if different		City	State	Zip Code
9. On National Register?		<input checked="" type="checkbox"/> no <input type="checkbox"/> yes		Special features Victorian porch
10. Eligible for National Register?		<input type="checkbox"/> no <input checked="" type="checkbox"/> yes <input type="checkbox"/> possibly		
11. Part of a District		<input checked="" type="checkbox"/> no <input type="checkbox"/> yes		
12. District or MPS Potential?		<input type="checkbox"/> no <input checked="" type="checkbox"/> yes <input type="checkbox"/> possibly		
Condition:		<input checked="" type="checkbox"/> excellent <input type="checkbox"/> good <input type="checkbox"/> fair <input type="checkbox"/> poor		
Level of Integrity:		<input checked="" type="checkbox"/> little changed <input type="checkbox"/> high <input type="checkbox"/> moderate <input type="checkbox"/> low		
<u>Queen Anne</u>		<u>Gabled Ell</u>		
13. Architectural Style		14. Vernacular Type		
<u>Stone-ashlar</u>		<u>Weatherboard</u>		
15. Foundation Material(s)		16. Exterior Wall Materials		
<u>Frame</u>		<u>Gable</u> <u>Asphalt</u>		
17. Structural System		18. Roof Type		Roof Materials
<u>1/1</u>		<u>One Half</u>		<u>Front</u>
19. Window Types		20. Porch Type and Location		
21. Describe major features; identify and date changes and alterations		Construction Date <u>ca. 1896</u>		
One of the most intact houses in town. The front gingerbread is probably original. The porch is largely original and in excellent condition. Window trim has plinth block and shallow brackets. The front door is early or original. Gable ends are ornamented with reverse fishscale shingles. One story additions are early. Front bay window has diamond panes and large flat cornice boards.				

☐ continuation sheet

22. Description of Environment and Outbuildings	No. of Outbuildings <u>1</u>	No. contributing <u>1</u>
One story single car garage off southwest corner of the house probably dates to 1920's.		

☐ continuation sheet

<u>Debbie Sheals</u>	<u>City of Cole Camp</u>	<u>Winter 1998/1999</u>
23. Prepared by	Organization	Date

---

**Missouri Historic Property Inventory Form**  
Missouri Department of Natural Resources Historic Preservation Program  
P.O. Box 176, Jefferson City, Missouri 65102

---

**23**

**Dieckman, Fred, Jr. House**

**BE-98-01-23**

Field Survey #

1. Historic Name

Inventory Code #

**ca. 1896**

**Dieckman, Fred, Sr.**

26. Construction Date

27. Architect/Engineer

28. Contractor/Builder

29. History

**Early owners, from tax and other records**

1900 Fred Dieckman

1905 Fred Dieckman

1915 Henry Semon

1925 Otto Behrnes

1935 Katie Grabau

Fred Dieckman Sr. bought the land for this house and #24, the house next door, in 1896. In 1900, he sold this property to Fred Dieckman, Jr., who kept it until 1910, when Semon bought it. The Sr. Mr. Dieckman kept #24 until around 1914. The elder man is believed to have built both houses, which are nearly identical in plan. Another of his sons, Dick Dieckman, was a well known local carpenter. There is a photo of this house in Cole Camp Area history on p. 81.

☐ continuation sheet

30. Significance

This is one of the most highly styled and intact "Folk Victorian" houses in Cole Camp. It has recently undergone a full rehabilitation and is in excellent condition.

☐ continuation sheet

31. Dating information [ \* after a ca. date indicates strong evidence that the date given is nearly exact.]

☐ continuation sheet

32. Sources

Site visit, U. S. Geological Survey Topo Map-Cole Camp Quadrangle,  
Benton County Tax Records, City Map by C. P. Junge, ca. 1927, 1904 Atlas Map.  
Cole Camp Area History. (Cole Camp, 1976.)

Property abstract

☐ continuation sheet

33. Photographs

Location of Negatives:

Black & White: State Historic Preservation Office, Jefferson City; (573) 751-7857

Color: Debbie Sheals, Columbia (573) 874-3779

Location of Historic Photograph(s)

---

**Debbie Sheals**

**City of Cole Camp**

**Winter 1998/1999**

23. Prepared by

Organization

Date





# Missouri Historic Property Inventory Form

Missouri Department of Natural Resources Historic Preservation Program  
P.O. Box 176, Jefferson City, Missouri 65102

22

McAdoo, Mrs. E. R., House

BE-98-01-22

Field Survey #

1. Historic Name

Inventory Code #

Benton

Jones House

L5, pt L6, B2

RRA

2. County

3. Present local name or designation

4. Block Number, Lot Number, and Subdivision

208 W. Junge St.

Cole Camp 65325

☐ yes ☒ n/a

5. Address

6. City and Zip Code

7. Vicinity

Jones, Mary Ellen P. O. Box 43

8. Owner Name and Address if different

City

State

Zip Code

9. On National Register?

☒ no ☐ yes

10. Eligible for National Register?

☐ no ☐ yes ☒ possibly

11. Part of a District

☒ no ☐ yes

12. District or MPS Potential?

☒ no ☐ yes ☐ possibly

Condition:

☐ excellent ☒ good ☐ fair ☐ poor

Level of Integrity:

☐ little changed ☐ high ☒ moderate ☒ low

Special features

Italianate

13. Architectural Style

Stone-ashlar

15. Foundation Material(s)

Frame

17. Structural System

1/1

19. Window Types

Foursquare

14. Vernacular Type

Asbestos

16. Exterior Wall Materials

Gable w/ Hip

Asphalt

18. Roof Type

Roof Materials

Full

Front

20. Porch Type and Location

21. Describe major features; identify and date changes and alterations

Construction Date ca. 1899

Original narrow weatherboards remain exposed on the porch. Large cottage style window. One story rear ell is early or original. Two other one story additions are newer. Modern porch enclosure. Original turned posts and ornamented front cross gable still exist.

☐ continuation sheet

22. Description of Environment and Outbuildings

No. of Outbuildings

0

No. contributing

0

Single garage has been added to the front of the house. It sits on a concrete foundation, has a hipped roof and is covered with weatherboards.

☐ continuation sheet

Debbie Sheals

City of Cole Camp

Winter 1998/1999

23. Prepared by

Organization

Date

---

**Missouri Historic Property Inventory Form**  
Missouri Department of Natural Resources Historic Preservation Program  
P.O. Box 176, Jefferson City, Missouri 65102

---

**22**

**McAdoo, Mrs. E. R., House**

**BE-98-01-22**

Field Survey #

1. Historic Name

Inventory Code #

**ca. 1899**

26. Construction Date

27. Architect/Engineer

28. Contractor/Builder

29. History

**Early owners, from tax and other records**

1900 Mrs. E. R. McAdoo

1910 J. H. Ahrens

☐ continuation sheet

30. Significance

☐ continuation sheet

31. Dating information [ \* after a ca. date indicates strong evidence that the date given is nearly exact.]

☐ continuation sheet

32. Sources

Site visit, U. S. Geological Survey Topo Map-Cole Camp Quadrangle,  
Benton County Tax Records, City Map by C. P. Junge, ca. 1927, 1904 Atlas Map.

☐ continuation sheet

33. Photographs

Location of Negatives:

Black & White: State Historic Preservation Office, Jefferson City; (573) 751-7857

Color: Debbie Sheals, Columbia (573) 874-3779

Location of Historic Photograph(s)

---

**Debbie Sheals**

**City of Cole Camp**

**Winter 1998/1999**

23. Prepared by

Organization

Date



**Missouri Historic Property Inventory Form**  
Missouri Department of Natural Resources Historic Preservation Program  
P.O. Box 176, Jefferson City, Missouri 65102

<b>94</b>		<b>Russell, F. J., House</b>		<b>BE-98-01-94</b>	
Field Survey #		1. Historic Name		Inventory Code #	
<b>Benton</b>		<b>Caudill House</b>		<b>E 1/2 L6, 7, 8, B5</b>	
2. County		3. Present local name or designation		4. Block Number, Lot Number, and Subdivision	
<b>302 W. Junge</b>		<b>Cole Camp 65325</b>		<input type="checkbox"/> yes <input checked="" type="checkbox"/> n/a	
5. Address		6. City and Zip Code		7. Vicinity	
<b>Caudill, Bill &amp; Marilyn</b>		<b>R3, Box 61C</b>			
8. Owner Name and Address if different				City	State
				Zip Code	
9. On National Register? <input checked="" type="checkbox"/> no <input type="checkbox"/> yes				<div style="border: 1px solid black; padding: 5px;"> Special features  Victorian porch </div>	
10. Eligible for National Register? <input checked="" type="checkbox"/> no <input type="checkbox"/> yes <input type="checkbox"/> possibly					
11. Part of a District <input checked="" type="checkbox"/> no <input type="checkbox"/> yes					
12. District or MPS Potential? <input type="checkbox"/> no <input type="checkbox"/> yes <input checked="" type="checkbox"/> possibly					
Condition: <input checked="" type="checkbox"/> excellent <input type="checkbox"/> good <input type="checkbox"/> fair <input type="checkbox"/> poor					
Level of Integrity: <input type="checkbox"/> little changed <input type="checkbox"/> high <input type="checkbox"/> moderate <input checked="" type="checkbox"/> low					
<b>Queen Anne - Eastlake</b>			<b>Hall and Parlor</b>		
13. Architectural Style			14. Vernacular Type		
<b>Stone-ashlar</b>			<b>Board &amp; Batten</b>		
15. Foundation Material(s)			16. Exterior Wall Materials		
<b>Frame</b>			<b>Gable</b> <b>Asphalt</b>		
17. Structural System			18. Roof Type <b>Roof Materials</b>		
<b>1/1</b>			<b>Central Bay</b> <b>Front</b>		
19. Window Types			20. Porch Type and Location		
21. Describe major features; identify and date changes and alterations				<b>Construction Date</b> <b>ca. 1894</b>	
Siding and window changes are big alterations					

☐ continuation sheet

22. Description of Environment and Outbuildings	No. of Outbuildings	<u>1</u>	No. contributing	<u>0</u>
Small one car garage at the southeast corner of the lot				

☐ continuation sheet

<b>Debbie Sheals</b>	<b>City of Cole Camp</b>	<b>Winter 1998/1999</b>
23. Prepared by	Organization	Date

---

**Missouri Historic Property Inventory Form**  
Missouri Department of Natural Resources Historic Preservation Program  
P.O. Box 176, Jefferson City, Missouri 65102

---

**94**

**Russell, F. J., House**

**BE-98-01-94**

Field Survey #

1. Historic Name

Inventory Code #

**ca. 1894**

26. Construction Date

27. Architect/Engineer

28. Contractor/Builder

29. History

H. C. Schumaker owned the house for at least 20 years,  
more than any one else within the period of significance.

**Early owners, from tax and other records**

1895 F. J. Russell

1910 H. C. Schumaker

☐ continuation sheet

30. Significance

☐ continuation sheet

31. Dating information [ \* after a ca. date indicates strong evidence that the date given is nearly exact.]

☐ continuation sheet

32. Sources

Site visit, U. S. Geological Survey Topo Map-Cole Camp Quadrangle,  
Benton County Tax Records, City Map by C. P. Junge, ca. 1927, 1904 Atlas Map.

☐ continuation sheet

33. Photographs

Location of Negatives:

Black & White: State Historic Preservation Office, Jefferson City; (573) 751-7857

Color: Debbie Sheals, Columbia (573) 874-3779

Location of Historic Photograph(s)

---

**Debbie Sheals**

**City of Cole Camp**

**Winter 1998/1999**

23. Prepared by

Organization

Date



**Missouri Historic Property Inventory Form**  
 Missouri Department of Natural Resources Historic Preservation Program  
 P.O. Box 176, Jefferson City, Missouri 65102

<b>9</b>	<b>Duffendack, J. H., House</b>	<b>BE-98-01-9</b>
Field Survey #	1. Historic Name	Inventory Code #
<u>Benton</u>	<u>Johnson House</u>	<u>L 1, B 1</u> <u>TA</u>
2. County	3. Present local name or designation	4. Block Number, Lot Number, and Subdivision
<u>304 W. Junge St.</u>	<u>Cole Camp</u> <u>65325</u>	<input type="checkbox"/> yes <input checked="" type="checkbox"/> n/a
5. Address	6. City and Zip Code	7. Vicinity
<u>Johnson, David E.</u> <u>R1 Box 42</u> <u>Mora, MO</u> <u>65345</u>		
8. Owner Name and Address if different	City	State Zip Code
9. On National Register?	<input checked="" type="checkbox"/> no <input type="checkbox"/> yes	Special features
10. Eligible for National Register?	<input type="checkbox"/> no <input checked="" type="checkbox"/> yes <input type="checkbox"/> possibly	
11. Part of a District	<input checked="" type="checkbox"/> no <input type="checkbox"/> yes	
12. District or MPS Potential?	<input type="checkbox"/> no <input checked="" type="checkbox"/> yes <input type="checkbox"/> possibly	
Condition:	<input checked="" type="checkbox"/> excellent <input type="checkbox"/> good <input type="checkbox"/> fair <input type="checkbox"/> poor	
Level of Integrity:	<input type="checkbox"/> little changed <input checked="" type="checkbox"/> high <input type="checkbox"/> moderate <input type="checkbox"/> low	
<u>Late Victorian</u>		<u>Gable Front</u>
13. Architectural Style	14. Vernacular Type	
<u>Rock Faced Concrete Block</u>	<u>Weatherboard</u>	
15. Foundation Material(s)	16. Exterior Wall Materials	
<u>Frame</u>	<u>Clipped Gable</u>	<u>Asphalt</u>
17. Structural System	18. Roof Type	Roof Materials
<u>1/1</u>	<u>Three Quarter</u>	<u>Front</u>
19. Window Types	20. Porch Type and Location	

21. Describe major features; identify and date changes and alterations **Construction Date** ca. 1909  
 Cottage window beneath front porch. Cross gable with sunburst pattern on front porch roof.  
 Cornice returns and corner trim. Wide cornice with flat boards. Porch gable is original, as are the  
 porch posts. Brackets and balustrades are fairly new. New shutters and window boxes. Roof  
 cresting. Paired chimneys with simple corbeling in center of roof.

☐ continuation sheet

22. Description of Environment and Outbuildings No. of Outbuildings 1 No. contributing 1  
 Small frame garage to northeast is not as old as the house, but appears early.

☐ continuation sheet

<u>Debbie Sheals</u>	<u>City of Cole Camp</u>	<u>Winter 1998/1999</u>
23. Prepared by	Organization	Date



---

**Missouri Historic Property Inventory Form**  
Missouri Department of Natural Resources Historic Preservation Program  
P.O. Box 176, Jefferson City, Missouri 65102

---

<b>9</b>	<b>Duffendack, J. H., House</b>	<b>BE-98-01-9</b>
Field Survey #	1. Historic Name	Inventory Code #

**ca. 1909**

26. Construction Date	27. Architect/Engineer	28. Contractor/Builder
29. History		
Duffendack also owned the house across the street, #8, in 1915 and 1920.		
<b>Early owners, from tax and other records</b>		
1910 J. H. Duffendack		
1930 Wm. Heerman		

30. Significance

☐ continuation sheet

31. Dating information [ \* after a ca. date indicates strong evidence that the date given is nearly exact.]

☐ continuation sheet

☐ continuation sheet

32. Sources

Site visit, U. S. Geological Survey Topo Map-Cole Camp Quadrangle,  
Benton County Tax Records, City Map by C. P. Junge, ca. 1927, 1904 Atlas Map.

33. Photographs

☐ continuation sheet

Location of Negatives:

Black & White: State Historic Preservation Office, Jefferson City; (573) 751-7857  
Color: Debbie Sheals, Columbia (573) 874-3779

Location of Historic Photograph(s)

---

Debbie Sheals	City of Cole Camp	Winter 1998/1999
23. Prepared by	Organization	Date





BE 1006-11

## Missouri Historic Property Inventory Form

Missouri Department of Natural Resources Historic Preservation Program

P.O. Box 176, Jefferson City, Missouri 65102

6

Metcalf, Jes, House

BE-98-01-6

Field Survey #

1. Historic Name

Inventory Code #

Benton

Heinrich House

e pts L 14,15 B 11

RRA

2. County

3. Present local name or designation

4. Block Number, Lot Number, and Subdivision

405 W. Junge St.

Cole Camp 65325

☐ yes ☒ n/a

5. Address

6. City and Zip Code

7. Vicinity

Heinrich, Shirley and Pete

PO Box 127

CC

8. Owner Name and Address if different

City

State

Zip Code

9. On National Register?

☒ no ☐ yes

10. Eligible for National Register?

☒ no ☐ yes ☐ possibly

11. Part of a District

☒ no ☐ yes

12. District or MPS Potential?

☒ no ☐ yes ☐ possiblyCondition: ☐ excellent ☒ good ☐ fair ☐ poorLevel of Integrity: ☐ little changed ☐ high ☒ moderate ☐ low

Special features

No Style

13. Architectural Style

Hall and Parlor

14. Vernacular Type

Concrete

15. Foundation Material(s)

Weatherboard

16. Exterior Wall Materials

Frame

17. Structural System

Gable

Asphalt

18. Roof Type

Roof Materials

6/6

19. Window Types

Patio

Front

20. Porch Type and Location

21. Describe major features; identify and date changes and alterations

Construction Date ca. 1948

Some 1/1 windows as well. Rear ell newer than front section of the house. Side of the front was probably a garage. Stone front porch newer than the house.

☐ continuation sheet

22. Description of Environment and Outbuildings

No. of Outbuildings

1

No. contributing

1

Small shed in rear

☐ continuation sheet

Debbie Sheals

City of Cole Camp

Winter 1998/1999

23. Prepared by

Organization

Date

---

**Missouri Historic Property Inventory Form**  
Missouri Department of Natural Resources Historic Preservation Program  
P.O. Box 176, Jefferson City, Missouri 65102

---

<b>6</b>	<b>Metcalf, Jes, House</b>	<b>BE-98-01-6</b>
Field Survey #	1. Historic Name	Inventory Code #

<b>ca. 1948</b>	<b>Metcalf, Jess</b>	
26. Construction Date	27. Architect/Engineer	28. Contractor/Builder
29. History	Said to have been built by Jes Metcalf, who had a salvage business in the 1930s with Roy Whitaker. Metcalf also owned survey properties #33 and 34, in the 200 block of W. Main. He lived in #33 and operated a garage out of #34.	
<b>Early owners, from tax and other records</b>		

30. Significance ☐ continuation sheet

31. Dating information [ \* after a ca. date indicates strong evidence that the date given is nearly exact.] ☐ continuation sheet

32. Sources ☐ continuation sheet  
Site visit, U. S. Geological Survey Topo Map-Cole Camp Quadrangle,  
Benton County Tax Records, City Map by C. P. Junge, ca. 1927, 1904 Atlas Map.

33. Photographs ☐ continuation sheet  
Location of Negatives:  
**Black & White:** State Historic Preservation Office, Jefferson City; (573) 751-7857  
**Color:** Debbie Sheals, Columbia (573) 874-3779  
Location of Historic Photograph(s)

---

<b>Debbie Sheals</b>	<b>City of Cole Camp</b>	<b>Winter 1998/1999</b>
23. Prepared by	Organization	Date



**Missouri Historic Property Inventory Form**

Missouri Department of Natural Resources Historic Preservation Program  
P.O. Box 176, Jefferson City, Missouri 65102

**4**

**Junge, Mrs. Ernest, House**

**BE-98-01-4**

Field Survey #

1. Historic Name

Inventory Code #

**Benton**

**Luetjen House**

**L 6, L7, B 1**

**TA**

2. County

3. Present local name or designation

4. Block Number, Lot Number, and Subdivision

**412 W. Junge St.**

**Cole Camp 65325**

☐ yes ☒ n/a

5. Address

6. City and Zip Code

7. Vicinity

**Luetjen, Paul and Christian 412 W. Junge CC**

8. Owner Name and Address if different

City

State

Zip Code

9. On National Register?

☒ no ☐ yes

10. Eligible for National Register?

☐ no ☐ yes ☒ possibly

11. Part of a District

☒ no ☐ yes

12. District or MPS Potential?

☐ no ☒ yes ☐ possibly

Condition: ☐ excellent ☒ good ☐ fair ☐ poor

Level of Integrity: ☐ little changed ☒ high ☐ moderate ☐ low

Special features

Two front doors

**Queen Anne**

13. Architectural Style

**Concrete**

15. Foundation Material(s)

**Frame**

17. Structural System

**1/1**

19. Window Types

14. Vernacular Type

**Vinyl**

16. Exterior Wall Materials

**Hipped**

**Asphalt**

18. Roof Type

Roof Materials

**Recessed - 1 story**

**Front**

20. Porch Type and Location

21. Describe major features; identify and date changes and alterations

**Construction Date ca. 1909**

Windows are modern replacements but same size as originals. Some original fishscale shingles remain in place on exterior cross gables. New siding does not cover window trim or other millwork.

☐ continuation sheet

22. Description of Environment and Outbuildings

No. of Outbuildings

**1**

No. contributing

**1**

**Small single garage**

☐ continuation sheet

**Debbie Sheals**

**City of Cole Camp**

**Winter 1998/1999**

23. Prepared by

Organization

Date

---

**Missouri Historic Property Inventory Form**  
Missouri Department of Natural Resources Historic Preservation Program  
P.O. Box 176, Jefferson City, Missouri 65102

---

<b>4</b>	<b>Junge, Mrs. Ernest, House</b>	<b>BE-98-01-4</b>
Field Survey #	1. Historic Name	Inventory Code #

**ca. 1909**

26. Construction Date	27. Architect/Engineer	28. Contractor/Builder
-----------------------	------------------------	------------------------

29. History

**Early owners, from tax and other records**

1910-1935 E. L. Junge

This house is said to have been built by the parents of Mrs. Junge. Her name was probably Emma, and his full name, Ernest. Ernest Junge developed a gravel business with his brother Claus, and the two were also partners in the Junge Brothers Mercantile Co.

☐ continuation sheet

30. Significance

One of the more styled Queen Anne houses in town.

☐ continuation sheet

31. Dating information [ \* after a ca. date indicates strong evidence that the date given is nearly exact.]

☐ continuation sheet

32. Sources

Site visit, U. S. Geological Survey Topo Map-Cole Camp Quadrangle,  
Benton County Tax Records, City Map by C. P. Junge, ca. 1927, 1904 Atlas Map.

Hillard Wilckens

Cole Camp Area History. (Cole Camp, 1976.)

☐ continuation sheet

33. Photographs

Location of Negatives:

Black & White: State Historic Preservation Office, Jefferson City; (573) 751-7857

Color: Debbie Sheals, Columbia (573) 874-3779

Location of Historic Photograph(s)

---

Debbie Sheals	City of Cole Camp	Winter 1998/1999
23. Prepared by	Organization	Date





B3-4-001-121

## Missouri Historic Property Inventory Form

Missouri Department of Natural Resources Historic Preservation Program  
P.O. Box 176, Jefferson City, Missouri 65102

190

Ezekiel Williams Park &amp; School

BE-98-01-190

Field Survey #

1. Historic Name

Inventory Code #

Benton

Park

L12-18, N1/2 L19 B. B.

HPA

2. County

3. Present local name or designation

4. Block Number, Lot Number, and Subdivision

Keeney St., S. of Grother

Cole Camp 65325

☐ yes ☒ n/a

5. Address

6. City and Zip Code

7. Vicinity

Cole Camp City

8. Owner Name and Address if different

City

State

Zip Code

9. On National Register?

☒ no ☐ yes

10. Eligible for National Register?

☐ no ☐ yes ☒ possibly

11. Part of a District

☒ no ☐ yes

12. District or MPS Potential?

☒ no ☐ yes ☐ possiblyCondition: ☒ excellent ☐ good ☐ fair ☐ poorLevel of Integrity: ☒ little changed ☐ high ☐ moderate ☐ low

Special features

Moved

No Style

13. Architectural Style

Stone

15. Foundation Material(s)

Frame

17. Structural System

1/1

19. Window Types

One Room School

14. Vernacular Type

Weatherboard

16. Exterior Wall Materials

Gable

Asphalt

18. Roof Type

Roof Materials

Central Bay

Front

20. Porch Type and Location

21. Describe major features; identify and date changes and alterations

Construction Date ca. 1800s

Pedimented window and door trim. Early or original weatherboards. Restored/intact interior.

☐ continuation sheet

22. Description of Environment and Outbuildings

No. of Outbuildings

1

No. contributing

1

Large metal truss bridge has been moved to the site to the west of the school buildings.

☐ continuation sheet

Debbie Sheals

City of Cole Camp

Winter 1998/1999

23. Prepared by

Organization

Date

---

**Missouri Historic Property Inventory Form**  
Missouri Department of Natural Resources Historic Preservation Program  
P.O. Box 176, Jefferson City, Missouri 65102

---

**190**

**Ezekiel Williams Park & School**

**BE-98-01-190**

Field Survey #

1. Historic Name

Inventory Code #

**ca. 1800s**

26. Construction Date

27. Architect/Engineer

28. Contractor/Builder

29. History

**Early owners, from tax and other records**

Old Fordney School

30. Significance

☐ continuation sheet

31. Dating information [ \* after a ca. date indicates strong evidence that the date given is nearly exact.]

The school building was moved to this site fairly recently. Construction date is by building features only.

☐ continuation sheet

☐ continuation sheet

32. Sources

Site visit, U. S. Geological Survey Topo Map-Cole Camp Quadrangle,  
Benton County Tax Records, City Map by C. P. Junge, ca. 1927, 1904 Atlas Map.

33. Photographs

Location of Negatives:

Black & White: State Historic Preservation Office, Jefferson City; (573) 751-7857

Color: Debbie Sheals, Columbia (573) 874-3779

Location of Historic Photograph(s)

☐ continuation sheet

---

**Debbie Sheals**

**City of Cole Camp**

**Winter 1998/1999**

23. Prepared by

Organization

Date







3

**Missouri Historic Property Inventory Form**  
Missouri Department of Natural Resources Historic Preservation Program  
P.O. Box 176, Jefferson City, Missouri 65102

**73**

**Bill Hink's Shoe Shop**

**BE-98-01-73**

Field Survey #

1. Historic Name

Inventory Code #

**Benton**

**Leather Shop**

**E edges, L14-18 B7**

**RRA**

2. County

3. Present local name or designation

4. Block Number, Lot Number, and Subdivision

**100 Block E. Main**

**Cole Camp 65325**

☐ yes ☒ n/a

5. Address

6. City and Zip Code

7. Vicinity

**Stelling, Leon P. O. Box 278**

8. Owner Name and Address if different

City

State

Zip Code

9. On National Register?

☒ no ☐ yes

10. Eligible for National Register?

☐ no ☐ yes ☒ possibly

11. Part of a District

☒ no ☐ yes

12. District or MPS Potential?

☐ no ☒ yes ☐ possibly

Condition: ☐ excellent ☒ good ☐ fair ☐ poor

Level of Integrity: ☐ little changed ☒ high ☐ moderate ☐ low

Special features

13. Architectural Style

**Concrete, Sandstone**

15. Foundation Material(s)

**Frame**

17. Structural System

**fixed, plus new 1/1 on sides**

19. Window Types

**Boomtown**

14. Vernacular Type

**Tin**

16. Exterior Wall Materials

**Parapet, Flat**

**Unknown**

18. Roof Type

Roof Materials

**Awning**

20. Porch Type and Location

21. Describe major features; identify and date changes and alterations

**Construction Date ca.1899**

Building appears to be largely intact. Large garage-size sliding door on facade with entrance on the east side. Wood floor intact. "Hanging Outhouse?" on rear. An old coin found recently in the store reads "Henry Semon-Schlitz Bar," and was probably given out at a saloon on N. Maple Street.

☐ continuation sheet

22. Description of Environment and Outbuildings

No. of Outbuildings

**0**

No. contributing

**0**

☐ continuation sheet

**Debbie Sheals**

**City of Cole Camp**

**Winter 1998/1999**

23. Prepared by

Organization

Date

---

**Missouri Historic Property Inventory Form**  
Missouri Department of Natural Resources Historic Preservation Program  
P.O. Box 176, Jefferson City, Missouri 65102

---

**73**

**Bill Hink's Shoe Shop**

**BE-98-01-73**

Field Survey #

1. Historic Name

Inventory Code #

**ca.1899**

26. Construction Date

27. Architect/Engineer

28. Contractor/Builder

29. History

**Early owners, from tax and other records**

1900 G. S. Kieffer

1905 Claus Junge

1915 Viets & Harms

1930 Herman Hinck

1940 Rudolf Hink

This building was originally part of the Junge Hardware store next door. Around 1920 it was separated off from the hardware business and leased to various owners. In the 1920s it was Fred Eckhoff's butcher shop, and ca. 1935 became the shoe repair shop of Bill Hinks. He ran it until 1960, and it continues in that function yet today. The rear part of the building was used for a machine repair shop in the late 1930s.

☐ continuation sheet

30. Significance

☐ continuation sheet

31. Dating information [ \* after a ca. date indicates strong evidence that the date given is nearly exact.]

☐ continuation sheet

32. Sources

Site visit, U. S. Geological Survey Topo Map-Cole Camp Quadrangle,  
Benton County Tax Records, City Map by C. P. Junge, ca. 1927, 1904 Atlas Map.

Cole Camp Area History. (Cole Camp, 1976.) p. 24

Sanborn Maps, 1913 and 1930.

☐ continuation sheet

33. Photographs

Location of Negatives:

Black & White: State Historic Preservation Office, Jefferson City; (573) 751-7857

Color: Debbie Sheals, Columbia (573) 874-3779

Location of Historic Photograph(s)

Cole Camp Area Historical Society

---

**Debbie Sheals**

**City of Cole Camp**

**Winter 1998/1999**

23. Prepared by

Organization

Date





**Missouri Historic Property Inventory Form**  
Missouri Department of Natural Resources Historic Preservation Program  
P.O. Box 176, Jefferson City, Missouri 65102

<b>68</b>	<b>C. F. Berry Store</b>	<b>BE-98-01-68</b>
Field Survey #	1. Historic Name	Inventory Code #
<u>Benton</u>	<u>Boonslick Regional Library</u>	<u>Epts L10, 11, 12, 13, B12 RRA</u>
2. County	3. Present local name or designation	4. Block Number, Lot Number, and Subdivision
<u>104 E. Main</u>	<u>Cole Camp 65325</u>	<input type="checkbox"/> yes <input checked="" type="checkbox"/> n/a
5. Address	6. City and Zip Code	7. Vicinity
<u>Benton County Library</u>		
8. Owner Name and Address if different		City State Zip Code
9. On National Register? <input checked="" type="checkbox"/> no <input type="checkbox"/> yes		Special features
10. Eligible for National Register? <input type="checkbox"/> no <input checked="" type="checkbox"/> yes <input type="checkbox"/> possibly		
11. Part of a District <input checked="" type="checkbox"/> no <input type="checkbox"/> yes		
12. District or MPS Potential? <input type="checkbox"/> no <input checked="" type="checkbox"/> yes <input type="checkbox"/> possibly		
Condition: <input type="checkbox"/> excellent <input checked="" type="checkbox"/> good <input type="checkbox"/> fair <input type="checkbox"/> poor		
Level of Integrity: <input type="checkbox"/> little changed <input checked="" type="checkbox"/> high <input type="checkbox"/> moderate <input type="checkbox"/> low		
<u>Late Victorian</u>		<u>One Part Commercial</u>
13. Architectural Style		14. Vernacular Type
<u>Concrete Block</u>		<u>Brick</u>
15. Foundation Material(s)		16. Exterior Wall Materials
<u>Load Bearing Brick</u>		<u>Flat</u> <u>Unknown</u>
17. Structural System		18. Roof Type Roof Materials
<u>1/1, plate glass</u>		
19. Window Types		20. Porch Type and Location
21. Describe major features; identify and date changes and alterations		<b>Construction Date</b> <u>ca. 1898 *</u>
Brick corbeling at cornice. Steel header across entire storefront, which is partially intact (upper parts of windows blocked and doorway is new). Interior all renovated. Rear windows partially blocked in. Segmental arches on rear windows and doors. Was built at the same time as survey property #69.		

☐ continuation sheet

22. Description of Environment and Outbuildings	No. of Outbuildings <u>0</u>	No. contributing <u>0</u>
---	------------------------------	---------------------------

☐ continuation sheet

<u>Debbie Sheals</u>	<u>City of Cole Camp</u>	<u>Winter 1998/1999</u>
23. Prepared by	Organization	Date

---

**Missouri Historic Property Inventory Form**  
Missouri Department of Natural Resources Historic Preservation Program  
P.O. Box 176, Jefferson City, Missouri 65102

---

**68**

**C. F. Berry Store**

**BE-98-01-68**

Field Survey #

1. Historic Name

Inventory Code #

**ca. 1898 \***

**Keiffer and Lauchlan, brickmakers**

26. Construction Date

27. Architect/Engineer

28. Contractor/Builder

29. History

**Early owners, from tax and other records**

1900 -1925 C. F. Berry

Was also the Black and White Grocery store at one time. Construction of this building was covered in the local paper several times in 1898. It was constructed as part of a project which included attached buildings on either side. The building which once sat east of this one is now gone, the other, #69, houses Eickhoff Furniture. (See #69 for more information.) This was at one time a dry goods store run by Rudy and Jesse Frederick, as well as the C. F. Berry Store. Berry also owned survey property #106, at 404 E. Eickhoff St.

☐ continuation sheet

30. Significance

☐ continuation sheet

31. Dating information [ \* after a ca. date indicates strong evidence that the date given is nearly exact.]

☐ continuation sheet

32. Sources

Site visit, U. S. Geological Survey Topo Map-Cole Camp Quadrangle,  
Benton County Tax Records, City Map by C. P. Junge, ca. 1927, 1904 Atlas Map.  
Cole Camp Courier., May 26 and July 28, 1898.

Sanborn Maps, 1913 and 1930. Cole Camp Area History, p. 39-40. (Photo)

☐ continuation sheet

33. Photographs

Location of Negatives:

Black & White: State Historic Preservation Office, Jefferson City; (573) 751-7857  
Color: Debbie Sheals, Columbia (573) 874-3779

Location of Historic Photograph(s)

"Illustrated Review of Benton County, MO" Topeka: Ed. Moore and Son Printers, 1901, p. 16.

---

**Debbie Sheals**

**City of Cole Camp**

**Winter 1998/1999**

23. Prepared by

Organization

Date

86-A-001-123

#68

hunting and repelling the attacks of the Indians. During the years 1875 and 1876 some shallow digging was done and considerable lead was marketed and a smelter erected, but it remains for the present generation to successfully develop the mineral fields. During the summer and early fall of 1899 mining interests were renewed and the first practical deep mining done. Work has progressed steadily, new developments and strikes being made almost daily. The most rapidly developed camp in the county lies about six miles southeast of Cole Camp and extends down Cole Camp and up Williams Creek for a




GARRETT'S KIEFFER'S GREAT STORE AT COLE CAMP, MO.

distance of several miles. The shafts range from a few feet deep to 115 or 120 feet, there being already developed one or two mill propositions and it is expected that a mill will be in operation at an early date.

Below is given a directory of the principal shafts and the companies operating them:

Colorado Mining Co., Geo. R. Raymond, Mgr., Raymond, Missouri.  
 Kansas City No. 1, C. J. Mustion, Mgr., Raymond, Mo.  
 Rockwell & Co., Peter Rockwell, Sedalia, Mo.  
 Sunflower Shaft, leased by Huntington, Ind., parties.  
 John F. Spahr, Mgr., Cole Camp, Mo.  
 De Soto Company, C. W. Harmony, Mgr., Raymond, Mo.  
 Lane Land & Mining Co., Peter Lane, Sec., Sedalia, Mo.



BECKMAN FURNITURE STORE AND RESTAURANT, COLE CAMP, MO.

Winchell Lead & Zinc Co., Omer J. Thomas, Sec. & Treas., Cole Camp, Mo.  
 Buckeye Mining Co., Leo H. Beckman, 32 Garfield Place, Cincinnati, Ohio, or Omer J. Thomas, Cole Camp, Mo.  
 Hayes & Leonard, John Hayes, Mgr., Cole Camp, Mo.  
 Union Mining Co., W. B. Martin, Mgr., Cole Camp, or Sedalia, Mo.

#68

#69 -

CENTER

(L. GONG)

Uncle Sam Mining Co., W. B. Martin, Mgr., Cole Camp, or Sedalia, Mo.

Rich Hill Co., R. P. Cope, Mgr., Cole Camp, Mo.

Celina Mining Co., Leo H. Beckman, Cincinnati, Ohio, or Omer J. Thomas, Cole Camp, Mo.

Melton No. 1 Mining Co., E. J. Stevenson, Dresden, Mo., or George Kieffer, Cole Camp, Mo.

## WESTERN FOUNDRY AND MACHINE WORKS,

TOPEKA, KANSAS.

MANUFACTURER OF

### Friction and Geared Steam Hoists FOR MINING PURPOSES.

Three Sizes Carried in Stock.

ALSO

### STEAM ENGINES UP TO 35 HORSE POWER,

And all kinds of General Machinery.

Write for prices, stating fully what is wanted.

R. L. COFRAN, Proprietor.

Cor. Second and Jefferson Streets, TOPEKA, KANSAS.

JOHN N. DALRY, President.

W. A. LATIMER, Cashier.

A. P. MORRY, Vice President.

### Third National Bank, SEDALIA, MISSOURI.

Capital, \$100,000.00.

Surplus and Undivided Profits, \$15,000.

THIS BANK does a general Banking business, and solicits the accounts of corporations, firms and individuals.

DIRECTORS:—R. H. MOSES, SAMUEL C. GOLD, JAMES E. MONTGOMERY, J. H. MERTZ, J. N. DALRY, A. P. MORRY, C. W. MCANINCH, D. H. SMITH, H. W. HARRIS, MORRIS HARTER.

HOURS { 9 TO 12 A. M.  
2 TO 4 P. M.  
7 TO 8 P. M.

SUNDAY, 2 TO 4 P. M.

HERBERT L. ALKIRE, M. D.

EYE AND EAR  
GLASSES FITTED.

RESIDENCE, 424 MONROE ST.

OFFICE, 715 KANSAS AVE.

TOPEKA, KANSAS.

J. P. LEWIS, M. D.,

Physician and Surgeon,

519 Kansas Avenue.

CONSULTATION HOURS,

9 TO 12 A. M. AND 2 TO 5 P. M.

TOPEKA, KANSAS

We recommend him to our readers in the highest manner.

1901 COUNTY REVIEW

BOONSLICK REGIONAL  
*Library*  
COLE CAMP BRANCH

Eick  
FL

P3 A-100-1-1-1

**Missouri Historic Property Inventory Form**  
 Missouri Department of Natural Resources Historic Preservation Program  
 P.O. Box 176, Jefferson City, Missouri 65102

**71****(Dr.) Dick Drug Store****BE-98-01-71**

Field Survey #

1. Historic Name

Inventory Code #

**Benton****Cole Camp Auto Parts****pt L14,15,16,17,18, B7****RRA**

2. County

3. Present local name or designation

4. Block Number, Lot Number, and Subdivision

**105 E. Main St.****Cole Camp 65325**☐ yes ☒ n/a

5. Address

6. City and Zip Code

7. Vicinity

**Newman, Ronald & Sherry Rt 3, Box 31**

8. Owner Name and Address if different

City

State

Zip Code

9. On National Register?

☒ no ☐ yes

10. Eligible for National Register?

☐ no ☒ yes ☐ possibly

11. Part of a District

☒ no ☐ yes

12. District or MPS Potential?

☐ no ☒ yes ☐ possibly

Condition:

☐ excellent ☒ good ☐ fair ☐ poor

Level of Integrity:

☒ little changed ☐ high ☐ moderate ☐ low

Special features

**Christopher & Simpson****Late Victorian**

13. Architectural Style

**One Part Commercial**

14. Vernacular Type

**Not Visible****Brick**

15. Foundation Material(s)

16. Exterior Wall Materials

**Load Bearing Brick****Flat****Unknown**

17. Structural System

18. Roof Type

Roof Materials

**Storefront****Awning**

19. Window Types

20. Porch Type and Location

21. Describe major features; identify and date changes and alterations

**Construction Date ca. 1899**

Storefront very much intact. Tin ceiling above entrance way, and interior features are also good. Corbelled brick cornice with double dogtooth course. Frame awning spans survey property #71-73.

☐ continuation sheet

22. Description of Environment and Outbuildings

No. of Outbuildings

**0**

No. contributing

**0**☐ continuation sheet**Debbie Sheals****City of Cole Camp****Winter 1998/1999**

23. Prepared by

Organization

Date

---

**Missouri Historic Property Inventory Form**  
Missouri Department of Natural Resources Historic Preservation Program  
P.O. Box 176, Jefferson City, Missouri 65102

---

**71**

**(Dr.) Dick Drug Store**

**BE-98-01-71**

Field Survey #

1. Historic Name

Inventory Code #

**ca. 1899**

26. Construction Date

27. Architect/Engineer

28. Contractor/Builder

29. History

**Early owners, from tax and other records**

1900 G. S. Kieffer

1920 Junge Bros.

1930 E. L. Junge, C. H. Junge

note: ownership is inconclusive here, as the plot consists of portion of several lots.

This building has a long history as a drug store; it is shown on both the 1913 and 1930 Sanborn maps as a drug store. The first known drug store operator was Dr. Maurice Dick, who ran the store with his medical practice, sometimes in partnership with Dr. Lemon. Dick is listed as a physician only in the 1898-99 Gazetteer entry for the town, and owned land west of the town in 1904, when the atlas was published. Ed Tucker took over next, and then Ross M. Baughman. The

☒ continuation sheet

30. Significance

One of the more intact commercial buildings in town, recently rehabbed and in good condition.

☐ continuation sheet

31. Dating information [ \* after a ca. date indicates strong evidence that the date given is nearly exact.]

☐ continuation sheet

32. Sources

Site visit, U. S. Geological Survey Topo Map-Cole Camp Quadrangle,  
Benton County Tax Records, City Map by C. P. Junge, ca. 1927, 1904 Atlas Map.  
Cole Camp Area History. (Cole Camp, 1976.) p. 25.

1898-99 Gazetteer. Juanita Jeffries, p. 16. Sanborn Maps, 1913 and 1930.

☐ continuation sheet

33. Photographs

Location of Negatives:

Black & White: State Historic Preservation Office, Jefferson City; (573) 751-7857

Color: Debbie Sheals, Columbia (573) 874-3779

Location of Historic Photograph(s)

Cole Camp Area Historical Society

---

**Debbie Sheals**

**City of Cole Camp**

**Winter 1998/1999**

23. Prepared by

Organization

Date

**Missouri Historic Property Inventory Form**

Missouri Department of Natural Resources Historic Preservation Program

P.O. Box 176, Jefferson City, Missouri 65102

<b>71</b>	<b>(Dr.) Dick Drug Store</b>	<b>BE-98-01- 67</b>
Field Survey #	1. Historic Name	Inventory Code #

105 E. Main St.	Cole Camp	n/a
5. Address	6. City	7. Vicinity

Continuation Sheet

History, cont.

longest lasting druggist was Lymand Demand, who ran a drug store there from 1919-1964. Mr. Demand was the first owner of survey property #84, which is just down Boonville road from this building. That building was built about ten years after he took over the drug store business, and remained his home into the 1940s or later.

The Demand store as it functioned in the 1920s and 30s was described by Jaunita Jeffries " Besides prescriptions and over the counter medicines, he had sundries and also had a soda fountain. This was more of a hang out for adults and the sophisticated citizens of Cole Camp. Upstairs, in the back, was a balcony where they had chairs and tables for customers to enjoy their refreshments." (p. 16.)

Debbie Sheals

City of Cole Camp

Winter 1998-99

23. Prepared by

Organization

Date





**Missouri Historic Property Inventory Form**  
 Missouri Department of Natural Resources Historic Preservation Program  
 P.O. Box 176, Jefferson City, Missouri 65102

**72****Junge Hardware****BE-98-01-72**

Field Survey #

1. Historic Name

Inventory Code #

**Benton****Tokens****Ept L14, 15, 16, 17, 18, B7 RRA**

2. County

3. Present local name or designation

4. Block Number, Lot Number, and Subdivision

**107 E. Main St.****Cole Camp 65325**☐ yes ☒ n/a

5. Address

6. City and Zip Code

7. Vicinity

**Stelling, Leon and Dianne P. O. Box 278 Cole Camp**

8. Owner Name and Address if different

City

State

Zip Code

9. On National Register?

☒ no ☐ yes

10. Eligible for National Register?

☐ no ☒ yes ☐ possibly

11. Part of a District

☒ no ☐ yes

12. District or MPS Potential?

☐ no ☒ yes ☐ possibly

Condition:

☐ excellent ☒ good ☐ fair ☐ poor

Level of Integrity:

☐ little changed ☒ high ☐ moderate ☐ low

Special features

**Christopher & Simpson****Storefront****Late Victorian**

13. Architectural Style

**Stone-ashlar**

15. Foundation Material(s)

**Load Bearing Brick**

17. Structural System

**Storefront, 1/1**

19. Window Types

**One Part Commercial**

14. Vernacular Type

**Brick**

16. Exterior Wall Materials

**Flat****Unknown**

18. Roof Type

Roof Materials

**Awning**

20. Porch Type and Location

21. Describe major features; identify and date changes and alterations

**Construction Date ca.1899**

Storefront by same company as the one on survey property #71, but somewhat different design. Storefront intact and in good condition. Segmental arches on windows in rear. Double door in rear also and what appears to be a loading door to the basement. Corbelled cornice with double dogtooth course. Building shares wall and cornice with survey property #71. Light frame awning spans survey properties 71-73. Awning looks early with some additions to depth.

☐ continuation sheet

22. Description of Environment and Outbuildings

No. of Outbuildings

**0**

No. contributing

**0**☐ continuation sheet**Debbie Sheals****City of Cole Camp****Winter 1998/1999**

23. Prepared by

Organization

Date

**Missouri Historic Property Inventory Form**  
Missouri Department of Natural Resources Historic Preservation Program  
P.O. Box 176, Jefferson City, Missouri 65102

**72**

**Junge Hardware**

**BE-98-01-72**

Field Survey #

1. Historic Name

Inventory Code #

**ca.1899**

26. Construction Date

27. Architect/Engineer

28. Contractor/Builder

29. History

**Early owners, from tax and other records**

1900 C. Junge

1915 Viets & Harms

1930 Herman Hinck

1940 Rudolf Hinck

note: ownership is inconclusive here, as the plot consists of portion of several lots.

The Junge Hardware Store, which operated here ca. 1899-1914, moved here from a location in the original part of town. Claus Junge, the proprietor, built survey property #138 as his home ca. 1916. The original store included the garage area and shop to the east of this space. It later became the property of Viets & Harms (ca. 1915-1929), and Henry Viets and his son Otto opened a Ford agency here. That business later moved to #42. Around 1920 the store was taken over by Herman Hink who continued in the hardware business.

☒ continuation sheet

30. Significance

One of the more intact commercial buildings in town, recently rehabbed and in good condition.

☐ continuation sheet

31. Dating information [ \* after a ca. date indicates strong evidence that the date given is nearly exact.]

☐ continuation sheet

32. Sources

Site visit, U. S. Geological Survey Topo Map-Cole Camp Quadrangle, Benton County Tax Records, City Map by C. P. Junge, ca. 1927, 1904 Atlas Map.

Cole Camp Area History. (Cole Camp, 1976.) p. 24.

Sanborn Maps, 1913 and 1930.

☐ continuation sheet

33. Photographs

Location of Negatives:

Black & White: State Historic Preservation Office, Jefferson City; (573) 751-7857

Color: Debbie Sheals, Columbia (573) 874-3779

Location of Historic Photograph(s)

Cole Camp Area Historical Society

**Debbie Sheals**

**City of Cole Camp**

**Winter 1998/1999**

23. Prepared by

Organization

Date

BE-1004-22

**Missouri Historic Property Inventory Form**

Missouri Department of Natural Resources Historic Preservation Program

P.O. Box 176, Jefferson City, Missouri 65102

**72****Junge Hardware****BE-98-01- 68**

Field Survey #

1. Historic Name

Inventory Code #

107 E. Main St.

Cole Camp

n/a

5. Address

6. City

7. Vicinity

Continuation Sheet

History, cont.

The Hink family ran the business until around 1961, and it continued as a hardware store into the 1970s. It was under the Hink's management that the small space next door, #73, was leased separately.

Debbie Sheals

City of Cole Camp

Winter 1998-99

23. Prepared by

Organization

Date



**Missouri Historic Property Inventory Form**  
 Missouri Department of Natural Resources Historic Preservation Program  
 P.O. Box 176, Jefferson City, Missouri 65102

**74****Wright Butcher Shop**

BE-98-01-74

Field Survey #

1. Historic Name

Inventory Code #

**Benton****Village Woodcarving****Wpt L13, B7****RRA**

2. County

3. Present local name or designation

4. Block Number, Lot Number, and Subdivision

**113 E. Main St.****Cole Camp 65325**☐ yes ☒ n/a

5. Address

6. City and Zip Code

7. Vicinity

**(not found on the tax list)**

8. Owner Name and Address if different

City

State

Zip Code

9. On National Register?

☒ no ☐ yes

10. Eligible for National Register?

☐ no ☐ yes ☒ possibly

11. Part of a District

☒ no ☐ yes

12. District or MPS Potential?

☐ no ☐ yes ☒ possibly

Condition:

☐ excellent ☒ good ☐ fair ☐ poor

Level of Integrity:

☐ little changed ☐ high ☒ moderate ☐ low

Special features

13. Architectural Style

**Sandstone, Concrete**

15. Foundation Material(s)

**Frame**

17. Structural System

**Storefront**

19. Window Types

**Boomtown**

14. Vernacular Type

**Tin, Wood, all apparently modern**

16. Exterior Wall Materials

**Gable****Tin**

18. Roof Type

Roof Materials

**Awning**

20. Porch Type and Location

21. Describe major features; identify and date changes and alterations

**Construction Date ca. 1909**

Original doors and basic form intact but most material appears to be new. Lightweight frame awning over facade. Tin ceiling covered by drop ceiling. Upper foundation has poured concrete walls into which studs were set.

☐ continuation sheet

22. Description of Environment and Outbuildings

No. of Outbuildings

**0**

No. contributing

**0**☐ continuation sheet**Debbie Sheals****City of Cole Camp****Winter 1998/1999**

23. Prepared by

Organization

Date

**Missouri Historic Property Inventory Form**  
Missouri Department of Natural Resources Historic Preservation Program  
P.O. Box 176, Jefferson City, Missouri 65102

**74**

**Wright Butcher Shop**

**BE-98-01-74**

Field Survey #

1. Historic Name

Inventory Code #

**ca. 1909**

26. Construction Date

27. Architect/Engineer

28. Contractor/Builder

29. History

**Early owners, from tax and other records**

1910 G. H. Schrieffer

1915 J. H. Frederich

1930 Walter Brunjes

1940 Mrs. D. Brunjes

This may have been the early butcher shop of Asa Wright, and later, Adam and Frank Smasal. The 1913 Sanborn shows it as a photo shop, and in 1930 it was used for poultry and produce.

☐ continuation sheet

30. Significance

☐ continuation sheet

31. Dating information [ \* after a ca. date indicates strong evidence that the date given is nearly exact.]

☐ continuation sheet

32. Sources

Site visit, U. S. Geological Survey Topo Map-Cole Camp Quadrangle,  
Benton County Tax Records, City Map by C. P. Junge, ca. 1927, 1904 Atlas Map.  
Cole Camp Area History. (Cole Camp, 1976.) p. 24.

Sanborn Maps, 1913 and 1930.

☐ continuation sheet

33. Photographs

Location of Negatives:

Black & White: State Historic Preservation Office, Jefferson City; (573) 751-7857

Color: Debbie Sheals, Columbia (573) 874-3779

Location of Historic Photograph(s)

Cole Camp Area Historical Society

**Debbie Sheals**

**City of Cole Camp**

**Winter 1998/1999**

23. Prepared by

Organization

Date

# WOODCARVING

113

ANTIQUES

FOLK ART

CLERY

GIFTS

VILLAGE  
WOODCARVING

HAND CARVED  
WOODEN INDIANS





**Missouri Historic Property Inventory Form**  
Missouri Department of Natural Resources Historic Preservation Program  
P.O. Box 176, Jefferson City, Missouri 65102

**85**

**Tailor Shop**

**BE-98-01-85**

Field Survey #

1. Historic Name

Inventory Code #

**Benton**

**Little House 'Tiques & Stuff**

**SW pt L1, B1**

**SmA**

2. County

3. Present local name or designation

4. Block Number, Lot Number, and Subdivision

**207 E. Main St.**

**Cole Camp 65325**

☐ yes ☒ n/a

5. Address

6. City and Zip Code

7. Vicinity

**Barron, Robert & Carolyn P. O. Box 92**

8. Owner Name and Address if different

City

State

Zip Code

9. On National Register?

☒ no ☐ yes

10. Eligible for National Register?

☐ no ☒ yes ☐ possibly

11. Part of a District

☒ no ☐ yes

12. District or MPS Potential?

☐ no ☒ yes ☐ possibly

Condition: ☐ excellent ☒ good ☐ fair ☐ poor

Level of Integrity: ☐ little changed ☒ high ☐ moderate ☐ low

Special features

13. Architectural Style

**Concrete**

15. Foundation Material(s)

**Frame**

17. Structural System

**1/1**

19. Window Types

**Gable Front, Shotgun**

14. Vernacular Type

**Weatherboard**

16. Exterior Wall Materials

**Gable**

**Asphalt**

18. Roof Type

Roof Materials

**Gable Hood**

**Front**

20. Porch Type and Location

21. Describe major features; identify and date changes and alterations

**Construction Date ca. 1912**

Pilaster corner boards and simple flat cornice boards. Small simple molding along top of window frames. Hood over front door has exposed rafters and triangular brackets. Looks like two or more side windows have been blocked in at an early date.

☐ continuation sheet

22. Description of Environment and Outbuildings

No. of Outbuildings

**0**

No. contributing

**0**

☐ continuation sheet

**Debbie Sheals**

**City of Cole Camp**

**Winter 1998/1999**

23. Prepared by

Organization

Date

---

**Missouri Historic Property Inventory Form**  
Missouri Department of Natural Resources Historic Preservation Program  
P.O. Box 176, Jefferson City, Missouri 65102

---

**85**

**Tailor Shop**

**BE-98-01-85**

Field Survey #

1. Historic Name

Inventory Code #

**ca. 1912**

26. Construction Date

27. Architect/Engineer

28. Contractor/Builder

29. History

**Early owners, from tax and other records**

1915 Wm. Harms

1940 A. C. Drake

The building is labeled as a Tailor shop on the 1913 Sanborn map. Harms was a partner in the Harms and Dieckmann Store on Maple St. (#50), and owned the house just east of this building. (#86.)

☐ continuation sheet

30. Significance

☐ continuation sheet

31. Dating information [ \* after a ca. date indicates strong evidence that the date given is nearly exact.]

There is a building shown in this location on the 1913 Sanborn map, and Hillard Wilckens remembers this building being in place since the 1920s at least. Tax records show the property as unimproved until between 1910 and 1915.

☐ continuation sheet

32. Sources

Site visit, U. S. Geological Survey Topo Map-Cole Camp Quadrangle,  
Benton County Tax Records, City Map by C. P. Junge, ca. 1927, 1904 Atlas Map.

Hillard Wilckens

Sanborn Maps, 1913 and 1930

☐ continuation sheet

33. Photographs

Location of Negatives:

Black & White: State Historic Preservation Office, Jefferson City; (573) 751-7857

Color: Debbie Sheals, Columbia (573) 874-3779

Location of Historic Photograph(s)

---

**Debbie Sheals**

**City of Cole Camp**

**Winter 1998/1999**

23. Prepared by

Organization

Date



# Missouri Historic Property Inventory Form

Missouri Department of Natural Resources Historic Preservation Program  
P.O. Box 176, Jefferson City, Missouri 65102

86

Harms, William, House

BE-98-01-86

Field Survey #

1. Historic Name

Inventory Code #

Benton

Hagenah House

Ept L1, L2, B1

SmA

2. County

3. Present local name or designation

4. Block Number, Lot Number, and Subdivision

209 E. Main St.

Cole Camp 65325

☐ yes ☒ n/a

5. Address

6. City and Zip Code

7. Vicinity

Hagenah, Greta

Box C

8. Owner Name and Address if different

City

State

Zip Code

9. On National Register?

☒ no ☐ yes

10. Eligible for National Register?

☒ no ☐ yes ☐ possibly

11. Part of a District

☒ no ☐ yes

12. District or MPS Potential?

☐ no ☐ yes ☒ possibly

Condition:

☐ excellent ☒ good ☐ fair ☐ poor

Level of Integrity:

☐ little changed ☐ high ☒ moderate ☒ low

Special features

13. Architectural Style

Concrete over stone??

15. Foundation Material(s)

Load Bearing Brick

17. Structural System

1/1

19. Window Types

Gable Front

14. Vernacular Type

Brick, Weatherboards

16. Exterior Wall Materials

Gable

Asphalt

18. Roof Type

Roof Materials

Other Bay

Front

20. Porch Type and Location

Construction Date ca. 1914

21. Describe major features; identify and date changes and alterations

Roof appears to be modern - possibly pyramidal originally. Small frame addition on east.  
Segmental arches over windows. Porch is modern.

☐ continuation sheet

22. Description of Environment and Outbuildings

No. of Outbuildings

0

No. contributing

0

Low frame garage with flat roof attached to addition

☐ continuation sheet

Debbie Sheals

City of Cole Camp

Winter 1998/1999

23. Prepared by

Organization

Date

---

**Missouri Historic Property Inventory Form**  
Missouri Department of Natural Resources Historic Preservation Program  
P.O. Box 176, Jefferson City, Missouri 65102

---

**86**

**Harms, William, House**

**BE-98-01-86**

Field Survey #

1. Historic Name

Inventory Code #

**ca. 1914**

26. Construction Date

27. Architect/Engineer

28. Contractor/Builder

29. History

Harms was a partner in the Harms and Dieckmann Store on Maple St. (#50).

**Early owners, from tax and other records**

1915 William Harms

1925 Chris Drefehl

1940 Fred Hagenah

☐ continuation sheet

30. Significance

☐ continuation sheet

31. Dating information [ \* after a ca. date indicates strong evidence that the date given is nearly exact.]

☐ continuation sheet

32. Sources

Site visit, U. S. Geological Survey Topo Map-Cole Camp Quadrangle,  
Benton County Tax Records, City Map by C. P. Junge, ca. 1927, 1904 Atlas Map.

☐ continuation sheet

33. Photographs

Location of Negatives:

Black & White: State Historic Preservation Office, Jefferson City; (573) 751-7857

Color: Debbie Sheals, Columbia (573) 874-3779

Location of Historic Photograph(s)

---

**Debbie Sheals**

**City of Cole Camp**

**Winter 1998/1999**

23. Prepared by

Organization

Date



**Missouri Historic Property Inventory Form**  
 Missouri Department of Natural Resources Historic Preservation Program  
 P.O. Box 176, Jefferson City, Missouri 65102

<b>87</b>	<b>Muller, P. G., House</b>	<b>BE-98-01-87</b>
Field Survey #	1. Historic Name	Inventory Code #
<b>Benton</b>	<b>Posie Peddler</b>	<b>pt L1 &amp; W38' L2, B2 SmA</b>
2. County	3. Present local name or designation	4. Block Number, Lot Number, and Subdivision
<b>301 E. Main St.</b>	<b>Cole Camp 65325</b>	<input type="checkbox"/> yes <input checked="" type="checkbox"/> n/a
5. Address	6. City and Zip Code	7. Vicinity
<b>Barnes, James &amp; Patricia c/o Posie Peddler</b>		
8. Owner Name and Address if different		City State Zip Code
9. On National Register? <input checked="" type="checkbox"/> no <input type="checkbox"/> yes		Special features
10. Eligible for National Register? <input type="checkbox"/> no <input type="checkbox"/> yes <input checked="" type="checkbox"/> possibly		
11. Part of a District <input checked="" type="checkbox"/> no <input type="checkbox"/> yes		
12. District or MPS Potential? <input type="checkbox"/> no <input type="checkbox"/> yes <input checked="" type="checkbox"/> possibly		
Condition: <input checked="" type="checkbox"/> excellent <input type="checkbox"/> good <input type="checkbox"/> fair <input type="checkbox"/> poor		
Level of Integrity: <input type="checkbox"/> little changed <input checked="" type="checkbox"/> high <input type="checkbox"/> moderate <input type="checkbox"/> low		
13. Architectural Style		14. Vernacular Type
<b>Stone-ashlar</b>		<b>Weatherboard</b>
15. Foundation Material(s)		16. Exterior Wall Materials
<b>Frame</b>		<b>Hipped-pyramidal Asphalt</b>
17. Structural System		18. Roof Type Roof Materials
<b>1/1</b>		<b>Full Side</b>
19. Window Types		20. Porch Type and Location
21. Describe major features; identify and date changes and alterations		<b>Construction Date ca. 1904</b>
Molded trim on windows. Unusual roof with upper windows. Simple flat cornice boards. Side porch and rear ell are new, as are shutters. House is in good condition and has a high level of integrity. interior largely intact. Four panel doors. Grooved door and window trim. Front rooms have bull's eye blocks.		

☐ continuation sheet
 22. Description of Environment and Outbuildings No. of Outbuildings 0 No. contributing 0
☐ continuation sheet

<b>Debbie Sheals</b>	<b>City of Cole Camp</b>	<b>Winter 1998/1999</b>
23. Prepared by	Organization	Date

---

**Missouri Historic Property Inventory Form**  
Missouri Department of Natural Resources Historic Preservation Program  
P.O. Box 176, Jefferson City, Missouri 65102

---

**87**

**Muller, P. G., House**

**BE-98-01-87**

Field Survey #

1. Historic Name

Inventory Code #

**ca. 1904**

26. Construction Date

27. Architect/Engineer

28. Contractor/Builder

29. History

**Early owners, from tax and other records**

1905 P. G. Muller

1915 Peter Harms

1920 Abigail Swind

1935 O. C. Hunter

1940 Leonard Eickhoff

This was part of a larger parcel, which split to this size ca. 1914. The house is shown in a historic photo of Second Street (now Main) in the Cole Camp Area History. The photo shows the original small porch which was located on the south elevation. The house now faces west.

☐ continuation sheet

30. Significance

☐ continuation sheet

31. Dating information [ \* after a ca. date indicates strong evidence that the date given is nearly exact.]

☐ continuation sheet

32. Sources

Site visit, U. S. Geological Survey Topo Map-Cole Camp Quadrangle,  
Benton County Tax Records, City Map by C. P. Junge, ca. 1927, 1904 Atlas Map.

☐ continuation sheet

33. Photographs

Location of Negatives:

Black & White: State Historic Preservation Office, Jefferson City; (573) 751-7857

Color: Debbie Sheals, Columbia (573) 874-3779

Location of Historic Photograph(s)

Cole Camp Area History. (Cole Camp, 1976.) p. 81.

---

Debbie Sheals

City of Cole Camp

Winter 1998/1999

23. Prepared by

Organization

Date





**Missouri Historic Property Inventory Form**  
Missouri Department of Natural Resources Historic Preservation Program  
P.O. Box 176, Jefferson City, Missouri 65102

<b>88</b>	<b>Binder, Christian, House</b>	BE-98-01-88
Field Survey #	1. Historic Name	Inventory Code #
<b>Benton</b>	<b>Bormann House</b>	<b>Ept L2, L3, &amp;pt L4, B2 SmA</b>
2. County	3. Present local name or designation	4. Block Number, Lot Number, and Subdivision
<b>303 E. Main St.</b>	<b>Cole Camp 65325</b>	<input type="checkbox"/> yes <input checked="" type="checkbox"/> n/a
5. Address	6. City and Zip Code	7. Vicinity
<b>Bormann, Ronald Rt3, Box 11</b>		
8. Owner Name and Address if different	City	State Zip Code
9. On National Register? <input checked="" type="checkbox"/> no <input type="checkbox"/> yes	Special features	
10. Eligible for National Register? <input type="checkbox"/> no <input checked="" type="checkbox"/> yes <input type="checkbox"/> possibly		
11. Part of a District <input checked="" type="checkbox"/> no <input type="checkbox"/> yes		
12. District or MPS Potential? <input type="checkbox"/> no <input type="checkbox"/> yes <input checked="" type="checkbox"/> possibly		
Condition: <input checked="" type="checkbox"/> excellent <input type="checkbox"/> good <input type="checkbox"/> fair <input type="checkbox"/> poor		
Level of Integrity: <input checked="" type="checkbox"/> little changed <input type="checkbox"/> high <input type="checkbox"/> moderate <input type="checkbox"/> low		
<b>Gothic Revival</b>	<b>I-house, 2/3</b>	
13. Architectural Style	14. Vernacular Type	
<b>Stone-ashlar</b>	<b>Weatherboard</b>	
15. Foundation Material(s)	16. Exterior Wall Materials	
<b>Frame</b>	<b>Gable Asphalt</b>	
17. Structural System	18. Roof Type Roof Materials	
<b>2/2 vert.</b>	<b>Central Bay Front</b>	
19. Window Types	20. Porch Type and Location	
21. Describe major features; identify and date changes and alterations		<b>Construction Date ca. 1883</b>
Chamfered porch posts - piers are new. Scrollwork on porch appears to be original - scrollwork balustrade. Original rear ell with side porch enclosed. Low addition on west rear corner. Pedimented window lintel pieces with scrollwork trim. Raking dentils at gable ends and gingerbread at ridge		
<input type="checkbox"/> continuation sheet		
22. Description of Environment and Outbuildings	No. of Outbuildings <b>2</b>	No. contributing <b>2</b>
2 car garage on east has fishscale asbestos shingles in gable end, and asbestos siding on walls. Not as old as the house. Small frame shed in rear. Early picket fencing to east.		
<input type="checkbox"/> continuation sheet		
<b>Debbie Sheals</b>	<b>City of Cole Camp</b>	<b>Winter 1998/1999</b>
23. Prepared by	Organization	Date

---

**Missouri Historic Property Inventory Form**  
Missouri Department of Natural Resources Historic Preservation Program  
P.O. Box 176, Jefferson City, Missouri 65102

---

**88**

**Binder, Christian, House**

**BE-98-01-88**

Field Survey #

1. Historic Name

Inventory Code #

**ca. 1883**

26. Construction Date

27. Architect/Engineer

28. Contractor/Builder

29. History

**Early owners, from tax and other records**

1890 John Smasal

1900 P. G. Muller

1915 Vette Kattie

1925 Herman Hinck

1940 Leonard Eickhoff

This house was moved here from Maple Street ca. 1906 to make way for the new People's Bank building and the eastward extension of what is now Main Street/ Highway 52. (See attached map from "Locations in New Cole Camp".) It was the home of Christian Binder before that. Binder owned the first Saloon on N. Maple Street, he lived from 1831-1911.

☐ continuation sheet

30. Significance

A highly intact house in very good condition. One of the more impressive houses in town.

☐ continuation sheet

31. Dating information [ \* after a ca. date indicates strong evidence that the date given is nearly exact.]

☐ continuation sheet

32. Sources

Site visit, U. S. Geological Survey Topo Map-Cole Camp Quadrangle,  
Benton County Tax Records, City Map by C. P. Junge, ca. 1927, 1904 Atlas Map.  
Locations In New Cole Camp. (Esser.) p. 18.

Cole Camp Area History. (Cole Camp, 1976.)

☐ continuation sheet

33. Photographs

Location of Negatives:

Black & White: State Historic Preservation Office, Jefferson City; (573) 751-7857

Color: Debbie Sheals, Columbia (573) 874-3779

Location of Historic Photograph(s)

---

Debbie Sheals

City of Cole Camp

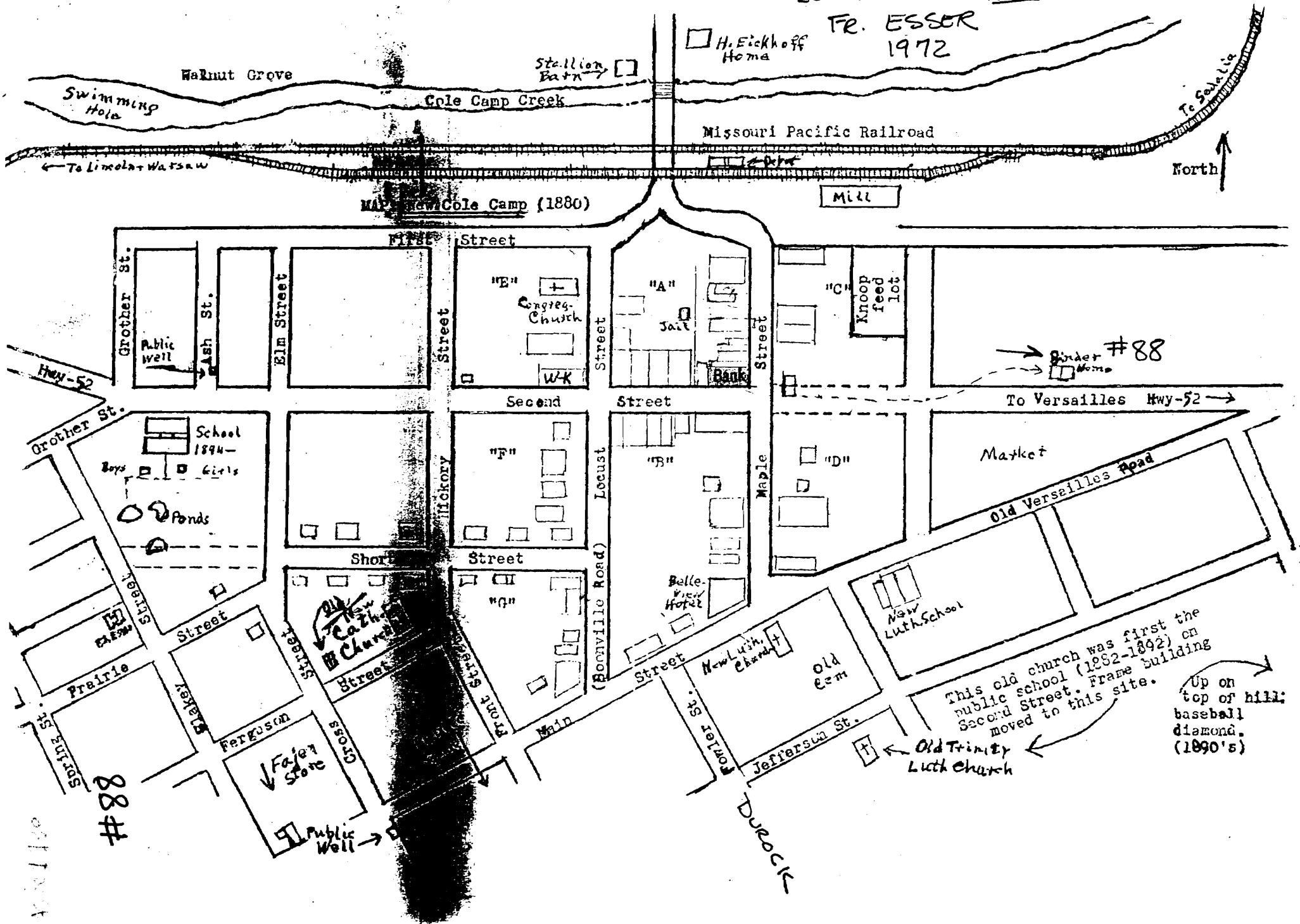
Winter 1998/1999

23. Prepared by

Organization

Date

# LOCATIONS IN NEW COLE CAMP FR. ESSER 1972



MAP New Cole Camp (1880)

North ↑

This old church was first the public school (1892-1892) on Second Street. Frame building moved to this site.

Up on top of hill: baseball diamond. (1890's)

← Old Trinity Luth. Church

#88

001100000





# Missouri Historic Property Inventory Form

Missouri Department of Natural Resources Historic Preservation Program  
P.O. Box 176, Jefferson City, Missouri 65102

89

Muller, D., House

BE-98-01-89

Field Survey #

1. Historic Name

Inventory Code #

Benton

Vaughan House

Spt L4, L5, L6, B2

SmA

2. County

3. Present local name or designation

4. Block Number, Lot Number, and Subdivision

309 E. Main St.

Cole Camp 65325

☐ yes ☒ n/a

5. Address

6. City and Zip Code

7. Vicinity

Vaughan, Deborah K. P. O. Box 132

8. Owner Name and Address if different

City

State

Zip Code

9. On National Register?

☒ no ☐ yes

10. Eligible for National Register?

☒ no ☐ yes ☐ possibly

11. Part of a District

☒ no ☐ yes

12. District or MPS Potential?

☐ no ☐ yes ☒ possibly

Condition:

☐ excellent ☒ good ☐ fair ☐ poor

Level of Integrity:

☐ little changed ☐ high ☐ moderate ☒ low

Special features

Gothic Revival

13. Architectural Style

I-house, 2/3

14. Vernacular Type

Stone-ashlar

15. Foundation Material(s)

Asbestos

16. Exterior Wall Materials

Frame

17. Structural System

Gable

Asphalt

18. Roof Type

Roof Materials

2/2 vert.

19. Window Types

Central Bay Front, Enclosed Side

20. Porch Type and Location

21. Describe major features; identify and date changes and alterations

Construction Date ca. 1904

Rear ell is original with enclosed side porches. Front porch has been enclosed resulting in a fairly drastic change in the house's appearance.

☐ continuation sheet

22. Description of Environment and Outbuildings

No. of Outbuildings

1

No. contributing

1

Picket fenced yard. 2 car garage with new large door, wood drop siding and gable roof.

☐ continuation sheet

Debbie Sheals

City of Cole Camp

Winter 1998/1999

23. Prepared by

Organization

Date

---

**Missouri Historic Property Inventory Form**  
Missouri Department of Natural Resources Historic Preservation Program  
P.O. Box 176, Jefferson City, Missouri 65102

---

**89**

**Muller, D., House**

**BE-98-01-89**

Field Survey #

1. Historic Name

Inventory Code #

**ca. 1904**

26. Construction Date

27. Architect/Engineer

28. Contractor/Builder

29. History

D. Muller may have bought this property to be next to P.  
G. Muller, who was here since ca. 1899.

**Early owners, from tax and other records**

1905 D. Muller

1910 D. Muller

1920 Henry Gerken

☐ continuation sheet

30. Significance

☐ continuation sheet

31. Dating information [ \* after a ca. date indicates strong evidence that the date given is nearly exact.]

☐ continuation sheet

32. Sources

Site visit, U. S. Geological Survey Topo Map-Cole Camp Quadrangle,  
Benton County Tax Records, City Map by C. P. Junge, ca. 1927, 1904 Atlas Map.

☐ continuation sheet

33. Photographs

Location of Negatives:

Black & White: State Historic Preservation Office, Jefferson City; (573) 751-7857

Color: Debbie Sheals, Columbia (573) 874-3779

Location of Historic Photograph(s)

---

**Debbie Sheals**

**City of Cole Camp**

**Winter 1998/1999**

23. Prepared by

Organization

Date







**Missouri Historic Property Inventory Form**  
Missouri Department of Natural Resources Historic Preservation Program  
P.O. Box 176, Jefferson City, Missouri 65102

**212**

**Rothganger, Fred, House**

**BE-98-01-212**

Field Survey #

1. Historic Name

Inventory Code #

**Benton**

**Viebrock House**

**105' Frt pt NWNW S. of**

2. County

3. Present local name or designation

4. Block Number, Lot Number, and Subdivision

**404 E. Main St.**

**Cole Camp 65325**

☐ yes ☒ n/a

5. Address

6. City and Zip Code

7. Vicinity

**Viebrock, Wanda & Gary 302 S. Keeney St. Cole Camp**

8. Owner Name and Address if different

City

State

Zip Code

9. On National Register?

☒ no ☐ yes

10. Eligible for National Register?

☐ no ☐ yes ☒ possibly

11. Part of a District

☒ no ☐ yes

12. District or MPS Potential?

☐ no ☐ yes ☒ possibly

Condition:

☒ excellent ☐ good ☐ fair ☐ poor

Level of Integrity:

☐ little changed ☐ high ☒ moderate ☐ low

Special features

13. Architectural Style

**Stone-ashlar**

15. Foundation Material(s)

**Frame**

17. Structural System

**1/1**

19. Window Types

**Pyramid Square**

14. Vernacular Type

**Vinyl**

16. Exterior Wall Materials

**Hipped w/ Gablet**

**Asphalt**

18. Roof Type

Roof Materials

**Central Bay**

**Front**

20. Porch Type and Location

21. Describe major features; identify and date changes and alterations

**Construction Date ca. 1898 \***

Porch posts are original most other porch material is not. Gable dormers. Paired windows are set near the back of the side wall. Rear ell also has stone foundation and although altered, is early or original.

☐ continuation sheet

22. Description of Environment and Outbuildings

No. of Outbuildings

**1**

No. contributing

**0**

**Pump in back yard towards back of lot. New garage.**

☐ continuation sheet

**Debbie Sheals**

**City of Cole Camp**

**Winter 1998/1999**

23. Prepared by

Organization

Date

**Missouri Historic Property Inventory Form**  
Missouri Department of Natural Resources Historic Preservation Program  
P.O. Box 176, Jefferson City, Missouri 65102

**212**

**Rothganger, Fred, House**

**BE-98-01-212**

Field Survey #

1. Historic Name

Inventory Code #

**ca. 1898 \***

26. Construction Date

27. Architect/Engineer

28. Contractor/Builder

29. History

**Early owners, from tax and other records**

1898-1904 or later, F. Rothganger  
ca. 1927 S. Kochaken

This house is shown in a photo in "Cole Camp Area History", p. 81.

Construction of the house was also mentioned in the "Cole Camp Courier" of May 12, 1898: "Carpenters are pushing the work on Fred Rothganger's new residence in the east part of town."

Fred was probably related to Louis Rothganger, who had harness and saddlery businesses in Cole Camp for decades.

☐ continuation sheet

30. Significance

☐ continuation sheet

31. Dating information [ \* after a ca. date indicates strong evidence that the date given is nearly exact.]

☐ continuation sheet

32. Sources

Site visit, U. S. Geological Survey Topo Map-Cole Camp Quadrangle,  
Benton County Tax Records, City Map by C. P. Junge, ca. 1927, 1904 Atlas Map.

Cole Camp Area History. (Cole Camp, 1976.)

Cole Camp Courier, May 12, 1898.

☐ continuation sheet

33. Photographs

Location of Negatives:

Black & White: State Historic Preservation Office, Jefferson City; (573) 751-7857

Color: Debbie Sheals, Columbia (573) 874-3779

Location of Historic Photograph(s)

**Debbie Sheals**

**City of Cole Camp**

**Winter 1998/1999**

23. Prepared by

Organization

Date

# DEVELOPMENT OF PUBLIC ROADS

By  
Emil O. Muller

COLE CAMP AREA HISTORY  
P. 81


In the early 1800's the roads in Benton County, Missouri were merely trails. In our Ozarks these trails followed the ridges away from the hills and creeks while on the prairies a more direct route would be taken to some places. Thus travelers had the inconvenience of opening and closing many gates as they passed through property owned by others.

Slowly the public roads began to be established. The first in 1818, known as the old Military Road, came into Cole Camp from the north and then followed a southwesterly direction through the local area. It came out on what is now U. S. Highway 65, just west of what is known as the Rock Hill Station which is near Warsaw, Missouri. Much later this road was joined

234

# 212

91



View of the residential area of Cole Camp a block east of Maple Street. At the left is the present Otto

Zimmerschied home, in the background is the Morrow home, and Opal Harms' home is to the right.  
PHOTO-POST 1906



Cole Camp at Locust Street by the old Butter Trail, which came in from the northeast. Segments of this old road may still be seen on the farms now owned by Elmer, Oscar and Reno Heimsoth.

Finally a public road system was planned based upon state law. The law established common road districts, generally the size of the old rural school districts, the same being from twelve to sixteen square miles.

Each year in February the County Court would



B-1-A-001-100

## Missouri Historic Property Inventory Form

Missouri Department of Natural Resources Historic Preservation Program  
P.O. Box 176, Jefferson City, Missouri 65102

97

Heisterberg, C. H. , House

BE-98-01-97

Field Survey #

1. Historic Name

Inventory Code #

Benton

Brandt House

WptL3,WptL4,B4,L9,B2SmA RRA

2. County

3. Present local name or designation

4. Block Number, Lot Number, and Subdivision

405 E. Main

Cole Camp 65325

☐ yes ☒ n/a

5. Address

6. City and Zip Code

7. Vicinity

Brandt, Loyd &amp; Faye

8. Owner Name and Address if different

City

State

Zip Code

9. On National Register?

☒ no ☐ yes

10. Eligible for National Register?

☐ no ☐ yes ☒ possibly

11. Part of a District

☒ no ☐ yes

12. District or MPS Potential?

☐ no ☐ yes ☒ possibly

Condition:

☐ excellent ☒ good ☐ fair ☐ poor

Level of Integrity:

☐ little changed ☐ high ☒ moderate ☐ low

Special features

Possibly moved

13. Architectural Style

Concrete

15. Foundation Material(s)

Frame

17. Structural System

1/1

19. Window Types

Gabled Ell

14. Vernacular Type

Vinyl

16. Exterior Wall Materials

Gable

Asphalt

18. Roof Type

Roof Materials

Gabled Ell

Front

20. Porch Type and Location

21. Describe major features; identify and date changes and alterations

Construction Date ca. 1924

Basic form and porch intact. Siding covers all trim and windows may be new. Open side porch with rock faced concrete block posts and balustrades. Porch detailing nearly identical to the those on survey property #96 and the houses across the street. Pent gable on front. Large rear ell may be original.

☐ continuation sheet

22. Description of Environment and Outbuildings

No. of Outbuildings

1

No. contributing

1

Small one car garage with one car shed addition has vertical weatherboard siding and a gable roof. Concrete retaining wall.

☐ continuation sheet

Debbie Sheals

City of Cole Camp

Winter 1998/1999

23. Prepared by

Organization

Date

**Missouri Historic Property Inventory Form**  
Missouri Department of Natural Resources Historic Preservation Program  
P.O. Box 176, Jefferson City, Missouri 65102

**97**

**Heisterberg, C. H. , House**

**BE-98-01-97**

Field Survey #

1. Historic Name

Inventory Code #

**ca. 1924**

26. Construction Date

27. Architect/Engineer

28. Contractor/Builder

29. History

**Early owners, from tax and other records**

1925 -ca. 1945 C. H. Heisterberg

This house may have been moved here by Heisterberg from Short St. The lot first shows improvement around 1925, but the house appears to be older than that. the porch was probably added after the move, presumably when the house to the west got one. The two porches are very similar.

☐ continuation sheet

30. Significance

☐ continuation sheet

31. Dating information [ \* after a ca. date indicates strong evidence that the date given is nearly exact.]

This house may have been moved here from Short Street, according to Hillard Wilckens. Lot 9 SMA shows a significant increase in value in 1925, indicating that there was a house at this location by then.

☐ continuation sheet

32. Sources

Site visit, U. S. Geological Survey Topo Map-Cole Camp Quadrangle,  
Benton County Tax Records, City Map by C. P. Junge, ca. 1927, 1904 Atlas Map.  
Hillard Wilckens

☐ continuation sheet

33. Photographs

Location of Negatives:

**Black & White:** State Historic Preservation Office, Jefferson City; (573) 751-7857

**Color:** Debbie Sheals, Columbia (573) 874-3779

Location of Historic Photograph(s)

**Debbie Sheals**

**City of Cole Camp**

**Winter 1998/1999**

23. Prepared by

Organization

Date





**Missouri Historic Property Inventory Form**  
 Missouri Department of Natural Resources Historic Preservation Program  
 P.O. Box 176, Jefferson City, Missouri 65102

**213****Berger, Fred, House****BE-98-01-213**

Field Survey #

1. Historic Name

Inventory Code #

**Benton****Schumacher House****pt NWNW S of HWY 52 W**

2. County

3. Present local name or designation

4. Block Number, Lot Number, and Subdivision

**406 E. Main St.****Cole Camp 65325**☐ yes ☒ n/a

5. Address

6. City and Zip Code

7. Vicinity

**Schumacher, Emil & Alma**

8. Owner Name and Address if different

City

State

Zip Code

9. On National Register?

☒ no ☐ yes

10. Eligible for National Register?

☐ no ☐ yes ☒ possibly

11. Part of a District

☒ no ☐ yes

12. District or MPS Potential?

☐ no ☐ yes ☒ possiblyCondition: ☒ excellent ☒ good ☐ fair ☐ poorLevel of Integrity: ☐ little changed ☐ high ☒ moderate ☐ low

Special features

Concrete block porch

**Craftsman**

13. Architectural Style

**Bungalow/Bungalowoid,**

14. Vernacular Type

**Concrete**

15. Foundation Material(s)

**Aluminum**

16. Exterior Wall Materials

**Frame**

17. Structural System

**Gable**

18. Roof Type

**Asphalt**

Roof Materials

**1/1, 2/2**

19. Window Types

**Recessed - 1 story**

20. Porch Type and Location

**Front**

21. Describe major features; identify and date changes and alterations

**Construction Date ca. 1928 \***

Porch, windows and front door are early or original. Rear ell is a fairly recent addition. Siding is a big change, most trim is covered.

☐ continuation sheet

22. Description of Environment and Outbuildings

No. of Outbuildings

**1**

No. contributing

**1**

One bay garage and shop is early or original. Terraced garden with concrete walls.

☐ continuation sheet**Debbie Sheals****City of Cole Camp****Winter 1998/1999**

23. Prepared by

Organization

Date

---

**Missouri Historic Property Inventory Form**  
Missouri Department of Natural Resources Historic Preservation Program  
P.O. Box 176, Jefferson City, Missouri 65102

---

<b>213</b>	<b>Berger, Fred, House</b>	<b>BE-98-01-213</b>
Field Survey #	1. Historic Name	Inventory Code #

<b>ca. 1928 *</b>	<b>Ernest Brunges</b>
26. Construction Date	27. Architect/Engineer
	28. Contractor/Builder

29. History

Berger had this house built when he moved to Cole Camp in 1928.

**Early owners, from tax and other records**

Fred Berger

30. Significance

☐ continuation sheet

31. Dating information [ \* after a ca. date indicates strong evidence that the date given is nearly exact.]

Tax info not available, date from owner and Hillard Wilckens.

☐ continuation sheet

☐ continuation sheet

32. Sources

Site visit, U. S. Geological Survey Topo Map-Cole Camp Quadrangle,  
Benton County Tax Records, City Map by C. P. Junge, ca. 1927, 1904 Atlas Map.  
Hillard Wilckens

33. Photographs

Location of Negatives:

Black & White: State Historic Preservation Office, Jefferson City; (573) 751-7857

Color: Debbie Sheals, Columbia (573) 874-3779

Location of Historic Photograph(s)

☐ continuation sheet

---

<b>Debbie Sheals</b>	<b>City of Cole Camp</b>	<b>Winter 1998/1999</b>
23. Prepared by	Organization	Date



**Missouri Historic Property Inventory Form**  
 Missouri Department of Natural Resources Historic Preservation Program  
 P.O. Box 176, Jefferson City, Missouri 65102

<b>96</b>	<b>Hiesterberg, C. H., House</b>	<b>BE-98-01-96</b>
Field Survey #	1. Historic Name	Inventory Code #
<b>Benton</b>	<b>Luetjen House</b>	<b>Ept L3, Ept L4, B4 RRA</b>
2. County	3. Present local name or designation	4. Block Number, Lot Number, and Subdivision
<b>407 E. Main</b>	<b>Cole Camp 65325</b>	<input type="checkbox"/> yes <input checked="" type="checkbox"/> n/a
5. Address	6. City and Zip Code	7. Vicinity
<b>Luetjen, Walter &amp; Pearl</b>	<b>Rt. 3, Box 19A</b>	
8. Owner Name and Address if different		City State Zip Code
9. On National Register?	<input checked="" type="checkbox"/> no <input type="checkbox"/> yes	Special features Two front doors
10. Eligible for National Register?	<input type="checkbox"/> no <input type="checkbox"/> yes <input checked="" type="checkbox"/> possibly	
11. Part of a District	<input checked="" type="checkbox"/> no <input type="checkbox"/> yes	
12. District or MPS Potential?	<input type="checkbox"/> no <input type="checkbox"/> yes <input checked="" type="checkbox"/> possibly	
Condition:	<input type="checkbox"/> excellent <input checked="" type="checkbox"/> good <input type="checkbox"/> fair <input type="checkbox"/> poor	
Level of Integrity:	<input type="checkbox"/> little changed <input type="checkbox"/> high <input checked="" type="checkbox"/> moderate <input type="checkbox"/> low	
13. Architectural Style		14. Vernacular Type
<b>Late Victorian</b>		<b>Vinyl</b>
15. Foundation Material(s)		16. Exterior Wall Materials
<b>Concrete</b>		<b>Gablet Asphalt</b>
17. Structural System		18. Roof Type Roof Materials
<b>Frame</b>		<b>Full Front</b>
19. Window Types		20. Porch Type and Location

21. Describe major features; identify and date changes and alterations **Construction Date ca. 1929**  
 All window trim lost to siding, which is probably wider than original. Front porch is unchanged.  
 Porch is of rock faced concrete block and molded concrete. It has an unusually steep hipped roof  
 with tall gablets, which is similar to the roofs of #217 and #22. (This is the tallest of the three.)  
 This may have been built as a two (or more) family dwelling.

☐ continuation sheet

22. Description of Environment and Outbuildings No. of Outbuildings 1 No. contributing 1  
 Concrete retaining wall in front, pipe grape arbor in rear over walk to garage. Large frame shop  
 and garage in rear. Garage has mixed siding, original multi-light windows, and gable roof.

☐ continuation sheet

<b>Debbie Sheals</b>	<b>City of Cole Camp</b>	<b>Winter 1998/1999</b>
23. Prepared by	Organization	Date

---

**Missouri Historic Property Inventory Form**  
Missouri Department of Natural Resources Historic Preservation Program  
P.O. Box 176, Jefferson City, Missouri 65102

---

<b>96</b>	<b>Hiesterberg, C. H., House</b>	<b>BE-98-01-96</b>
Field Survey #	1. Historic Name	Inventory Code #

**ca. 1929**

26. Construction Date	27. Architect/Engineer	28. Contractor/Builder
-----------------------	------------------------	------------------------

29. History

This may be a late 19th or early 20th century house which got a new porch in the 1920s.

**Early owners, from tax and other records**

1930, C. H. Heisterberg

1940, Sophia Bucholz

30. Significance

☐ continuation sheet

31. Dating information [ \* after a ca. date indicates strong evidence that the date given is nearly exact.]

☐ continuation sheet

☐ continuation sheet

32. Sources

Site visit, U. S. Geological Survey Topo Map-Cole Camp Quadrangle,  
Benton County Tax Records, City Map by C. P. Junge, ca. 1927, 1904 Atlas Map.  
Hillard Wilckens

33. Photographs

☐ continuation sheet

Location of Negatives:

Black & White: State Historic Preservation Office, Jefferson City; (573) 751-7857

Color: Debbie Sheals, Columbia (573) 874-3779

Location of Historic Photograph(s)

---

<b>Debbie Sheals</b>	<b>City of Cole Camp</b>	<b>Winter 1998/1999</b>
23. Prepared by	Organization	Date









# Missouri Historic Property Inventory Form

Missouri Department of Natural Resources Historic Preservation Program  
P.O. Box 176, Jefferson City, Missouri 65102

95

Kieffer & Junge House

BE-98-01-95

Field Survey #

1. Historic Name

Inventory Code #

Benton

Theisen House

SWC B3

RRA

2. County

3. Present local name or designation

4. Block Number, Lot Number, and Subdivision

501 E. Main

Cole Camp 65325

☐ yes ☒ n/a

5. Address

6. City and Zip Code

7. Vicinity

Theisen, James & Nancy

501 E. Main

8. Owner Name and Address if different

City

State

Zip Code

9. On National Register?

☒ no ☐ yes

10. Eligible for National Register?

☒ no ☐ yes ☐ possibly

11. Part of a District

☒ no ☐ yes

12. District or MPS Potential?

☐ no ☐ yes ☒ possibly

Condition:

☒ excellent ☐ good ☐ fair ☐ poor

Level of Integrity:

☐ little changed ☐ high ☒ moderate ☒ low

Special features

Craftsman

13. Architectural Style

Stone, Concrete

15. Foundation Material(s)

Frame

17. Structural System

1/1

19. Window Types

Bungalow/Bungalowoid

14. Vernacular Type

Vinyl

16. Exterior Wall Materials

Gable

Asphalt

18. Roof Type

Roof Materials

Three Quarter

Front

20. Porch Type and Location

21. Describe major features; identify and date changes and alterations

Construction Date ca. 1909

Front door may be original. Probably started as an earlier hall and parlor, with 1930's porch and 1980's or 90's siding. Window trim and most detailing lost to siding - even porch posts are sheathed.

☐ continuation sheet

22. Description of Environment and Outbuildings

No. of Outbuildings

1

No. contributing

0

Modern 2 car garage

☐ continuation sheet

Debbie Sheals

City of Cole Camp

Winter 1998/1999

23. Prepared by

Organization

Date

---

**Missouri Historic Property Inventory Form**  
Missouri Department of Natural Resources Historic Preservation Program  
P.O. Box 176, Jefferson City, Missouri 65102

---

**95**

**Kieffer & Junge House**

**BE-98-01-95**

Field Survey #

1. Historic Name

Inventory Code #

**ca. 1909**

26. Construction Date

27. Architect/Engineer

28. Contractor/Builder

29. History

It is likely that the Craftsman style front porch was added by Emil Tobaben.

**Early owners, from tax and other records**

1910 Kieffer & Junge

1915 Wm Monsees

1920 S. R. Morton

1925 Emil Tobaben

1930 Fred Hagenah

☐ continuation sheet

30. Significance

☐ continuation sheet

31. Dating information [ \* after a ca. date indicates strong evidence that the date given is nearly exact.]

☐ continuation sheet

32. Sources

Site visit, U. S. Geological Survey Topo Map-Cole Camp Quadrangle,  
Benton County Tax Records, City Map by C. P. Junge, ca. 1927, 1904 Atlas Map.

☐ continuation sheet

33. Photographs

Location of Negatives:

Black & White: State Historic Preservation Office, Jefferson City; (573) 751-7857

Color: Debbie Sheals, Columbia (573) 874-3779

Location of Historic Photograph(s)

---

**Debbie Sheals**

**City of Cole Camp**

**Winter 1998/1999**

23. Prepared by

Organization

Date



**Missouri Historic Property Inventory Form**  
 Missouri Department of Natural Resources Historic Preservation Program  
 P.O. Box 176, Jefferson City, Missouri 65102

**129****Kroenke, J. Jr., House****BE-98-01-129**

Field Survey #

1. Historic Name

Inventory Code #

**Benton****Kroenke House****pt NE1/4NW1/4 S35T43R21**

2. County

3. Present local name or designation

4. Block Number, Lot Number, and Subdivision

**600 Block E. Main St.****Cole Camp 65325**☐ yes ☒ n/a

5. Address

6. City and Zip Code

7. Vicinity

**Kroenke, John & Genevieve c/o Della Mae Graham Rt 3, Box 128 Cole Camp**

8. Owner Name and Address if different

City

State

Zip Code

9. On National Register?

☒ no ☐ yes

10. Eligible for National Register?

☐ no ☐ yes ☒ possibly

11. Part of a District

☒ no ☐ yes

12. District or MPS Potential?

☐ no ☐ yes ☒ possibly

Condition:

☐ excellent ☒ good ☐ fair ☐ poor

Level of Integrity:

☐ little changed ☐ high ☒ moderate ☐ low

Special features

Two front doors

13. Architectural Style

**Concrete**

15. Foundation Material(s)

**Frame**

17. Structural System

**1/1**

19. Window Types

**I-house**

14. Vernacular Type

**Vinyl**

16. Exterior Wall Materials

**Gable****Asphalt**

18. Roof Type

Roof Materials

**Central Bay****Front**

20. Porch Type and Location

21. Describe major features; identify and date changes and alterations

**Construction Date ca. 1916**

Vinyl covers window trim, but basic form and fenestration are intact. Long two story rear ell is early or original. Porches are not original, ca. 1940's.

☐ continuation sheet

22. Description of Environment and Outbuildings

No. of Outbuildings

**5**

No. contributing

**5**

Small farm. 1. Very small gable roof shed with vertical board siding, 2. Gable roofed washhouse with vertical board siding. 3. Barn with a shed roofed side addition. 4. One bay garage. 5. One bay garage - almost identical to #4. There was a house near the garages at one time; one garage was probably for it.

☒ continuation sheet**Debbie Sheals****City of Cole Camp****Winter 1998/1999**

23. Prepared by

Organization

Date

---

**Missouri Historic Property Inventory Form**  
Missouri Department of Natural Resources Historic Preservation Program  
P.O. Box 176, Jefferson City, Missouri 65102

---

**129**

**Kroenke, J. Jr., House**

**BE-98-01-129**

Field Survey #

1. Historic Name

Inventory Code #

**ca. 1916**

26. Construction Date

27. Architect/Engineer

28. Contractor/Builder

29. History

**Early owners, from tax and other records**

1927 J. Kroenke, Jr.

The many outbuildings on this property indicate that it functioned as a modest farm at one time. There was a 16 acre tract here in 1904, this may have been the center of several acres when new.

☐ continuation sheet

30. Significance

☐ continuation sheet

31. Dating information [ \* after a ca. date indicates strong evidence that the date given is nearly exact.]

No building is shown on the 1904 atlas map of this property, so Kroenke is first known owner of the building. Late teens would be the latest likely date for an I-house.

☐ continuation sheet

32. Sources

Site visit, U. S. Geological Survey Topo Map-Cole Camp Quadrangle,  
Benton County Tax Records, City Map by C. P. Junge, ca. 1927, 1904 Atlas Map.

☐ continuation sheet

33. Photographs

Location of Negatives:

Black & White: State Historic Preservation Office, Jefferson City; (573) 751-7857

Color: Debbie Sheals, Columbia (573) 874-3779

Location of Historic Photograph(s)

---

**Debbie Sheals**

**City of Cole Camp**

**Winter 1998/1999**

23. Prepared by

Organization

Date

BE-98-01-129

# Missouri Historic Property Inventory Form

Missouri Department of Natural Resources Historic Preservation Program

P.O. Box 176, Jefferson City, Missouri 65102

129

Kroenke, J. Jr., House

BE-98-01- 121

Field Survey #

1. Historic Name

Inventory Code #

600 Block E. Main St.

Cole Camp

n/a

5. Address

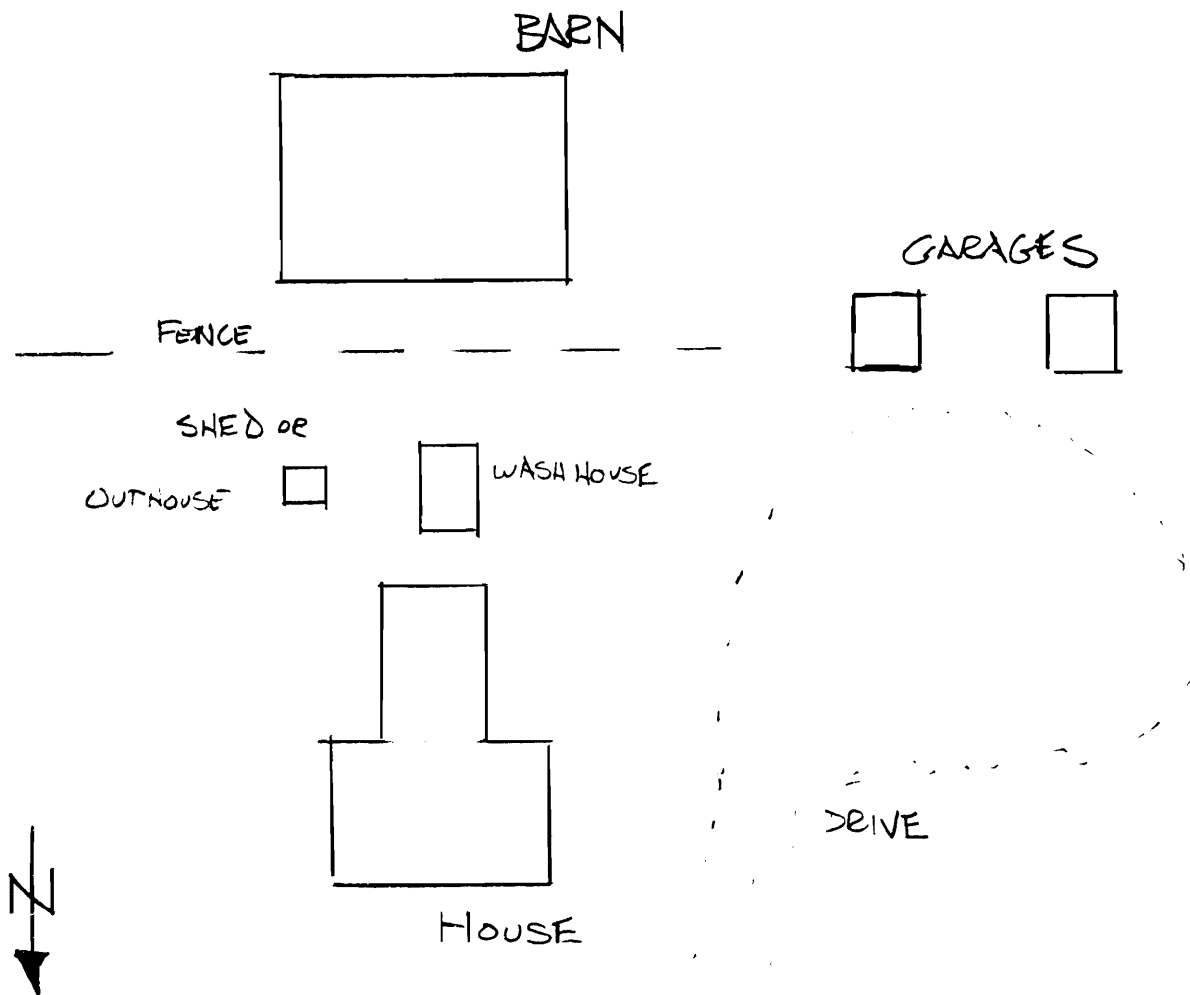
6. City

7. Vicinity

Continuation Sheet

Site Plan.

NOT TO SCALE



RTE. 52

Debbie Sheals

City of Cole Camp

Winter 1998-99

23. Prepared by

Organization

Date









Benton 1-2-81

**Missouri Historic Property Inventory Form**  
Missouri Department of Natural Resources Historic Preservation Program  
P.O. Box 176, Jefferson City, Missouri 65102

**241**

**Cherry Acres**

**BE-98-01-241**

Field Survey #

1. Historic Name

Inventory Code #

Benton

Michael House; Weymuth, Geo, House

pt SESW 95'x272' less

2. County

3. Present local name or designation

4. Block Number, Lot Number, and Subdivision

708 E. Main St.

Cole Camp 65325

☐ yes ☒ n/a

5. Address

6. City and Zip Code

7. Vicinity

Michael, Bill & Paula Rt. 1, Box 66, Cole Camp

8. Owner Name and Address if different

City

State

Zip Code

9. On National Register?

☒ no ☐ yes

10. Eligible for National Register?

☒ no ☐ yes ☐ possibly

11. Part of a District

☒ no ☐ yes

12. District or MPS Potential?

☐ no ☐ yes ☒ possibly

Condition:

☐ excellent ☒ good ☐ fair ☐ poor

Level of Integrity:

☐ little changed ☐ high ☒ moderate ☐ low

Special features

Craftsman

13. Architectural Style

Concrete

15. Foundation Material(s)

Frame

17. Structural System

1/1

19. Window Types

14. Vernacular Type

Vinyl

16. Exterior Wall Materials

Complex

Asphalt

18. Roof Type

Roof Materials

One Half, Recessed

Front

20. Porch Type and Location

21. Describe major features; identify and date changes and alterations

**Construction Date** ca. 1920

Porch posts probably not original. All trim covered by siding. Cornice returns on roof, dormers and rear cross gables. Small rear additions. "1937" and a face are inscribed on the basement wall.

☐ continuation sheet

22. Description of Environment and Outbuildings

No. of Outbuildings

1

No. contributing

0

Modern garage/apartment to northeast of house.

☐ continuation sheet

Debbie Sheals

City of Cole Camp

Winter 1998/1999

23. Prepared by

Organization

Date

**Missouri Historic Property Inventory Form**  
Missouri Department of Natural Resources Historic Preservation Program  
P.O. Box 176, Jefferson City, Missouri 65102

**241**

**Cherry Acres**

**BE-98-01-241**

Field Survey #

1. Historic Name

Inventory Code #

**ca. 1920**

26. Construction Date

27. Architect/Engineer

28. Contractor/Builder

29. History

**Early owners, from tax and other records**

ca. 1927 George Weymuth

Several acres of land was associated with the property in 1927. It is said to have been a popular "roadhouse" at one time, although it appears to have been built as a residence. The date "1937" is inscribed on a basement wall; the house appears to be older than that, and it is assumed that the date marks work done after construction.

☐ continuation sheet

30. Significance

☐ continuation sheet

31. Dating information [ \* after a ca. date indicates strong evidence that the date given is nearly exact.]

No tax information available, date is an estimation.

☐ continuation sheet

32. Sources

Site visit, U. S. Geological Survey Topo Map-Cole Camp Quadrangle,  
Benton County Tax Records, City Map by C. P. Junge, ca. 1927, 1904 Atlas Map.

Hillard Wilckens

Bob Owens

☐ continuation sheet

33. Photographs

Location of Negatives:

Black & White: State Historic Preservation Office, Jefferson City; (573) 751-7857

Color: Debbie Sheals, Columbia (573) 874-3779

Location of Historic Photograph(s)

**Debbie Sheals**

**City of Cole Camp**

**Winter 1998/1999**

23. Prepared by

Organization

Date



11A-001-110

**Missouri Historic Property Inventory Form**  
Missouri Department of Natural Resources Historic Preservation Program  
P.O. Box 176, Jefferson City, Missouri 65102

**35**

**Viets Ford Garage & Agency**

**BE-98-01-35**

Field Survey # \_\_\_\_\_ 1. Historic Name \_\_\_\_\_ Inventory Code # \_\_\_\_\_

**Benton**

**WK Chevrolet**

**S 1/2 L5, L6-7, B8**

**RRA**

2. County \_\_\_\_\_ 3. Present local name or designation \_\_\_\_\_ 4. Block Number, Lot Number, and Subdivision \_\_\_\_\_

**100 W. Main @ Boonville Rd.**

**Cole Camp 65325**

☐ yes ☒ n/a

5. Address \_\_\_\_\_

6. City and Zip Code \_\_\_\_\_

7. Vicinity \_\_\_\_\_

**Walt & Mary Weymuth Trust**

8. Owner Name and Address if different \_\_\_\_\_ City \_\_\_\_\_ State \_\_\_\_\_ Zip Code \_\_\_\_\_

9. On National Register? ☒ no ☐ yes
10. Eligible for National Register? ☐ no ☒ yes ☐ possibly
11. Part of a District ☒ no ☐ yes
12. District or MPS Potential? ☐ no ☒ yes ☐ possibly
- Condition: ☐ excellent ☒ good ☐ fair ☐ poor
- Level of Integrity: ☐ little changed ☒ high ☐ moderate ☐ low

Special features

13. Architectural Style \_\_\_\_\_

**Concrete**

15. Foundation Material(s) \_\_\_\_\_

**Load Bearing Brick**

17. Structural System \_\_\_\_\_

**2/2 vert., plate**

19. Window Types \_\_\_\_\_

**Commercial Garage**

14. Vernacular Type \_\_\_\_\_

**Brick**

16. Exterior Wall Materials \_\_\_\_\_

**Flat**

**Tar?**

18. Roof Type \_\_\_\_\_

Roof Materials \_\_\_\_\_

20. Porch Type and Location \_\_\_\_\_

21. Describe major features; identify and date changes and alterations **Construction Date ca. 1920 \***  
Few major changes. Modern signs and awnings are appropriate to the building. One window may have been filled in.

☐ continuation sheet

22. Description of Environment and Outbuildings \_\_\_\_\_ No. of Outbuildings 0 No. contributing 0

☐ continuation sheet

**Debbie Sheals**

**City of Cole Camp**

**Winter 1998/1999**

23. Prepared by \_\_\_\_\_

Organization \_\_\_\_\_

Date \_\_\_\_\_

---

**Missouri Historic Property Inventory Form**  
Missouri Department of Natural Resources Historic Preservation Program  
P.O. Box 176, Jefferson City, Missouri 65102

---

**35**

**Viets Ford Garage & Agency**

**BE-98-01-35**

Field Survey #

1. Historic Name

Inventory Code #

**ca. 1920 \***

26. Construction Date

27. Architect/Engineer

28. Contractor/Builder

29. History

**Early owners, from tax and other records**

1920 Henry Viets

1925 Otto Viets

1930 Wilson Motor Co.

1935 Joe and Luther Kreisel

This was one of the first car dealerships in Cole Camp. It started out as the Viets Ford Garage in 1920, and in the early 1930s was sold to Walter Weymuth and Joseph Kreisel. The business was granted a Chevrolet dealership in 1947, and it has been WK Chevrolet ever since.

☐ continuation sheet

30. Significance

The most intact and long lived businesses of its kind in Cole Camp.

☐ continuation sheet

31. Dating information [ \* after a ca. date indicates strong evidence that the date given is nearly exact.]

☐ continuation sheet

32. Sources

Site visit, U. S. Geological Survey Topo Map-Cole Camp Quadrangle,  
Benton County Tax Records, City Map by C. P. Junge, ca. 1927, 1904 Atlas Map.  
Cole Camp Area History. (Cole Camp, 1976.) pp. 33-34.

Locations In New Cole Camp. (Esser.) p. 18-19

☐ continuation sheet

33. Photographs

Location of Negatives:

Black & White: State Historic Preservation Office, Jefferson City; (573) 751-7857

Color: Debbie Sheals, Columbia (573) 874-3779

Location of Historic Photograph(s)

---

**Debbie Sheals**

**City of Cole Camp**

**Winter 1998/1999**

23. Prepared by

Organization

Date



**W-K Garage :- Cole Camp**

the first president of Cole Camp's city board organized March 3, 1897. Mr. Mahnken was the father of Mrs. C. H. Junge. He died January 23, 1909.

jewelry store until his death March 8, 1909. Mr. Spurgeon was united in marriage November 14, 1896 to Miss Rena A. Wray.





BE-98-01-141

**Missouri Historic Property Inventory Form**  
 Missouri Department of Natural Resources Historic Preservation Program  
 P.O. Box 176, Jefferson City, Missouri 65102

**69****Beckman, Wm., Building****BE-98-01-69**

Field Survey #

1. Historic Name

Inventory Code #

**Benton****Eickhoff Furniture Store****Wpts L10, 11, 12, 13, B12 RRA**2. County **102 W** 3. Present local name or designation

4. Block Number, Lot Number, and Subdivision

**100 Block E. Main****Cole Camp 65325**☐ yes ☒ n/a

5. Address

6. City and Zip Code

7. Vicinity

**Eickhoff, E. L. & Vernetta P. O. Box 189**

8. Owner Name and Address if different

City

State

Zip Code

9. On National Register?

☒ no ☐ yes

10. Eligible for National Register?

☐ no ☐ yes ☒ possibly

11. Part of a District

☒ no ☐ yes

12. District or MPS Potential?

☐ no ☒ yes ☐ possibly

Condition:

☐ excellent ☒ good ☐ fair ☐ poor

Level of Integrity:

☐ little changed ☒ high ☐ moderate ☐ low

Special features

13. Architectural Style

**Concrete**

15. Foundation Material(s)

**Load Bearing Brick**

17. Structural System

**Storefront, 2/2**

19. Window Types

**One Part Commercial**

14. Vernacular Type

**Brick**

16. Exterior Wall Materials

**Flat****Unknown**

18. Roof Type

Roof Materials

20. Porch Type and Location

21. Describe major features; identify and date changes and alterations

**Construction Date ca. 1898 \***

Front parapet is topped with a George Mesker cornice but is frame below. This appears to be a later addition to the building. Interior little changed - tin ceiling intact. Storefront like survey property #68 only more intact. Still has entrance door and screen doors. Segmental arches on rear windows. Metal shed addition on the rear of part of this building and the building to the west.

☐ continuation sheet

22. Description of Environment and Outbuildings

No. of Outbuildings

**0**

No. contributing

**0**☐ continuation sheet**Debbie Sheals****City of Cole Camp****Winter 1998/1999**

23. Prepared by

Organization

Date

---

**Missouri Historic Property Inventory Form**  
Missouri Department of Natural Resources Historic Preservation Program  
P.O. Box 176, Jefferson City, Missouri 65102

---

**69**

**Beckman, Wm., Building**

**BE-98-01-69**

Field Survey #

1. Historic Name

Inventory Code #

**ca. 1898 \***

**Keiffer and Lauchlan, brickmakers**

26. Construction Date

27. Architect/Engineer

28. Contractor/Builder

29. History

**Early owners, from tax and other records**

1898-ca. 1909 Wm. Beckman

1910 Henry Eickhoff

This building was built as a furniture store and continues to function as one today. It was built for Beckman in 1898, and was bought by Henry Eickhoff around 1909. Henry Eickhoff had been operating a furniture store in the old part of town for roughly twenty years prior to that. His house there is still standing, it is survey # 181. His son, Edward Lewis, known as E. L., later took over the business here, and

☒ continuation sheet

30. Significance

☐ continuation sheet

31. Dating information [ \* after a ca. date indicates strong evidence that the date given is nearly exact.]

☐ continuation sheet

32. Sources

Site visit, U. S. Geological Survey Topo Map-Cole Camp Quadrangle,  
Benton County Tax Records, City Map by C. P. Junge, ca. 1927, 1904 Atlas Map.  
Cole Camp Courier., May 26 and July 28, 1898.

Cole Camp Area History. (Cole Camp, 1976.)  
Sanborn Maps, 1913 and 1930.

☐ continuation sheet

33. Photographs

Location of Negatives:

Black & White: State Historic Preservation Office, Jefferson City; (573) 751-7857  
Color: Debbie Sheals, Columbia (573) 874-3779

Location of Historic Photograph(s)

"Illustrated Review of Benton County, MO" Topeka: Ed. Moore and Son Printers, 1901, p. 16.

---

**Debbie Sheals**

**City of Cole Camp**

**Winter 1998/1999**

23. Prepared by

Organization

Date

3-4-98 1:1

---

**Missouri Historic Property Inventory Form**

Missouri Department of Natural Resources Historic Preservation Program

P.O. Box 176, Jefferson City, Missouri 65102

---

**69****Beckman, Wm., Building****BE-98-01- 65**

Field Survey #

1. Historic Name

Inventory Code #

*102 W*  
~~100 Block E. Main~~

Cole Camp

n/a

5. Address

6. City

7. Vicinity

Continuation Sheet

History, cont.

his grandson, Edward Leon, also known as E. L., operates the store today. Henry Eickhoff operated his business out of a pair of buildings in the 100 block of N. Maple which are also still standing. (#53 and #54.)

Construction of the building, which was part of a block of three, was covered several times in the local paper. An article which appeared in May 26, 1898 noted that "ground was broken for three new brick store buildings last week....Kieffer and Lauchlan have the contracts for these buildings and the brick is now being made at their brickyard west of town." The article was referring to this block of buildings. The easternmost of the original three has since been demolished; the other two are #68 and #69.

The "Lauchlan" of Kieffer and Lauchlan was presumably M. A. Lauchlan, who was referred to in an earlier paper as "our brick maker." Several of the commercial buildings in town, including the buildings mentioned above, feature ornate brick cornices which may be Lauchlan's handiwork. One of the more elaborate and most intact examples of such a cornice can be found on the buildings across the street from this one, at 105 and 107 E. Main St. (#s 71-72).

Debbie Sheals

City of Cole Camp

Winter 1998-99

23. Prepared by

Organization

Date

ice's and see the  
millinery. All  
best styles. 519

Lake Creek, a  
man, the tinner,  
and paid his re-  
office. #69

good lunch  
stand.

an, Gusta Pos-  
and Henry Hay-  
drove up from  
spent the day

eals and ice  
Iron Clad.

bicycle rider are liable to unexpected  
cuts and bruises. DeWitt's Witch Ha-  
zel Salve, is the best thing to keep on  
hand. It heals quickly and is a well  
known cure for piles. Louis Grother.

Ground was broken for three new  
brick store buildings last week. Wm.  
Beckman will erect a building 30x90  
feet, with 18 foot ceiling and double  
deck. Charles Berry's building will  
be 26x80 feet and the Kieffer building  
20x80 feet. Kieffer & Lauchlan have  
the contracts for these buildings and  
the brick is now being made at their  
yard west of town. The contract for  
excavating the cellar for the new bank  
building will be let next week. Work  
will be pushed on this and the Boesch-  
en building.

White; for county  
Wm. S. Halley, of  
judge south side, I  
Union.

Of these the free  
get representative  
circuit clerk, coun-  
sheriff, probate ju

We are informed  
tions were made f  
administrator.

M. L. Yocum, C  
was a sufferer f  
most all kinds of  
without success.  
zel Salve was rec  
used one box. It  
manent cure." A  
for piles DeWitt's  
has no equal. Lo

BI

Born, to Mr. and  
olson, Wednesday  
A new boy arri

**TWO DAYS ONLY!**

COLE CAMP COURIER 1898 5-26



## Missouri Historic Property Inventory Form

Missouri Department of Natural Resources Historic Preservation Program  
P.O. Box 176, Jefferson City, Missouri 65102

70

Woodman Hall

BE-98-01-70

Field Survey #

1. Historic Name

Inventory Code #

Benton

Eickhoff Building

W pt L10, 11, 12, 13, B12 RRA

2. County

p4w

3. Present local name or designation

4. Block Number, Lot Number, and Subdivision

~~100 Block E. Main~~

Cole Camp 65325

☐ yes ☒ n/a

5. Address

6. City and Zip Code

7. Vicinity

Eickhoff, E. L. &amp; Vernetta P. O. Box 189

8. Owner Name and Address if different

City

State

Zip Code

9. On National Register?

☒ no ☐ yes

10. Eligible for National Register?

☐ no ☒ yes ☐ possibly

11. Part of a District

☒ no ☐ yes

12. District or MPS Potential?

☐ no ☒ yes ☐ possibly

Condition:

☐ excellent ☒ good ☐ fair ☐ poor

Level of Integrity:

☐ little changed ☒ high ☐ moderate ☐ low

Special features

Late Victorian

13. Architectural Style

Two Part Commercial

14. Vernacular Type

Stone-ashlar

15. Foundation Material(s)

Brick

16. Exterior Wall Materials

Load Bearing Brick

17. Structural System

Flat

Unknown

18. Roof Type

Roof Materials

1/1 with segmental arches

19. Window Types

None

20. Porch Type and Location

21. Describe major features; identify and date changes and alterations

Construction Date ca. 1901 \*

Plaque over upper story "MWA 1901." Segmental arches over upper stories. Storefront appears to be largely intact (one side is covered with plywood). Area above windows appears to have been largely rebuilt recently. Pretty severe repointing on parts of facade and side wall. Rear nearly identical to rear of survey property #71. 2/2 windows with small wood casements over back door. Frame rear porch not original.

☐ continuation sheet

22. Description of Environment and Outbuildings

No. of Outbuildings

0

No. contributing

0

☐ continuation sheet

Debbie Sheals

City of Cole Camp

Winter 1998/1999

23. Prepared by

Organization

Date

**Missouri Historic Property Inventory Form**  
Missouri Department of Natural Resources Historic Preservation Program  
P.O. Box 176, Jefferson City, Missouri 65102

**70**

**Woodman Hall**

**BE-98-01-70**

Field Survey #

1. Historic Name

Inventory Code #

**ca. 1901 \***

26. Construction Date

27. Architect/Engineer

28. Contractor/Builder

29. History

**Early owners, from tax and other records**

1905 Junge & Kieffer

1910 WWA Lodge, 2nd floor

R. L. Carson 1st floor

1915 WWA Lodge, 2nd floor

Henry Eickhoff, 1st floor

1920 on, Henry Eickhoff

The Modern Woodmen of America organization came to Cole Camp in the late 1800s, and built this building in 1901. Tax records show that different groups paid taxes on separate floors. The ground floor has had many functions; it was the restaurant of Peter Tobaben at one point, and home of the Cole Camp Courier ca. 1900-1920. It was also the Real Estate Office of W. L. Wilmer at some point. The 1913 Sanborn lists the ground floor as a printing office, and the second floor

☒ continuation sheet

30. Significance

☐ continuation sheet

31. Dating information [ \* after a ca. date indicates strong evidence that the date given is nearly exact.]

☐ continuation sheet

32. Sources

Site visit, U. S. Geological Survey Topo Map-Cole Camp Quadrangle,  
Benton County Tax Records, City Map by C. P. Junge, ca. 1927, 1904 Atlas Map.  
Cole Camp Area History. (Cole Camp, 1976.) p. 34, 72.

Sanborn Maps, 1913 and 1930.

☐ continuation sheet

33. Photographs

Location of Negatives:

Black & White: State Historic Preservation Office, Jefferson City; (573) 751-7857

Color: Debbie Sheals, Columbia (573) 874-3779

Location of Historic Photograph(s)

Cole Camp Area History. (Cole Camp, 1976.) p. 39-40.

**Debbie Sheals**

**City of Cole Camp**

**Winter 1998/1999**

23. Prepared by

Organization

Date



BE-98-01-142

**Missouri Historic Property Inventory Form**  
Missouri Department of Natural Resources Historic Preservation Program  
P.O. Box 176, Jefferson City, Missouri 65102

<b>70</b>	<b>Woodman Hall</b>	<b>BE-98-01- 66</b>
Field Survey #	1. Historic Name	Inventory Code #
<del>100 E. Main</del> 104 W	Cole Camp	n/a
5. Address	6. City	7. Vicinity

Continuation Sheet  
History, cont.

as the home of the telephone exchange and a Lodge Hall. The 1930 map is less specific, marking it only as a store.

The building for most of its history has belonged to the Henry Eickhoff family. Henry's son Ed, who was running the furniture business in the building to the east, took over this space early on and used it for storage and as a funeral parlor. It is now owned by his son, E. L. Eickhoff, and used in association with the furniture business next door.



Missouri Historic Property Inventory Form

Missouri Department of Natural Resources Historic Preservation Program  
P.O. Box 176, Jefferson City, Missouri 65102

136

Moinert, W. House

BE-98-01-136

Field Survey #

1. Historic Name

Inventory Code #

Benton

Thacker House

pt NENE S35 T43 R21

2. County

3. Present local name or designation

4. Block Number, Lot Number, and Subdivision

107 W. Main St

Cole Camp 65325

☐ yes ☒ n/a

5. Address

6. City and Zip Code

7. Vicinity

Thacker, Daphne D.

8. Owner Name and Address if different

City

State

Zip Code

9. On National Register?

☒ no ☐ yes

10. Eligible for National Register?

☐ no ☐ yes ☒ possibly

11. Part of a District

☒ no ☐ yes

12. District or MPS Potential?

☐ no ☐ yes ☒ possibly

Condition:

☒ excellent ☐ good ☐ fair ☐ poor

Level of Integrity:

☐ little changed ☐ high ☒ moderate ☐ low

Special features

Porch 2

Craftsman

13. Architectural Style

Bungalow/Bungaloid

14. Vernacular Type

Concrete

15. Foundation Material(s)

Vinyl

16. Exterior Wall Materials

Frame

17. Structural System

Gable

Asphalt

18. Roof Type

Roof Materials

1/1

19. Window Types

Full, Recessed

Front

20. Porch Type and Location

21. Describe major features; identify and date changes and alterations

Construction Date ca. 1927

Porch is almost exactly like the one on the house at 105 S. Boonville Rd. The off center door is a later addition. Siding covers all trim.

☐ continuation sheet

22. Description of Environment and Outbuildings

No. of Outbuildings

1

No. contributing

1

Small single bay garage with asbestos siding and a gable roof.

☐ continuation sheet

Debbie Sheals

City of Cole Camp

Winter 1998/1999

23. Prepared by

Organization

Date

---

**Missouri Historic Property Inventory Form**  
Missouri Department of Natural Resources Historic Preservation Program  
P.O. Box 176, Jefferson City, Missouri 65102

---

**136**

**Moinert, W. House**

**BE-98-01-136**

Field Survey #

1. Historic Name

Inventory Code #

**ca. 1927**

26. Construction Date

27. Architect/Engineer

28. Contractor/Builder

29. History

**Early owners, from tax and other records**

1927 W. Moinert

☐ continuation sheet

30. Significance

☐ continuation sheet

31. Dating information [ \* after a ca. date indicates strong evidence that the date given is nearly exact.]

☐ continuation sheet

32. Sources

Site visit, U. S. Geological Survey Topo Map-Cole Camp Quadrangle,  
Benton County Tax Records, City Map by C. P. Junge, ca. 1927, 1904 Atlas Map.

☐ continuation sheet

33. Photographs

Location of Negatives:

Black & White: State Historic Preservation Office, Jefferson City; (573) 751-7857

Color: Debbie Sheals, Columbia (573) 874-3779

Location of Historic Photograph(s)

---

**Debbie Sheals**

**City of Cole Camp**

**Winter 1998/1999**

23. Prepared by

Organization

Date



**Missouri Historic Property Inventory Form**  
 Missouri Department of Natural Resources Historic Preservation Program  
 P.O. Box 176, Jefferson City, Missouri 65102

**47****Citizens Bank****BE-98-01-47**

Field Survey #

1. Historic Name

Inventory Code #

**Benton****Citizens & Farmers Bank****pt L 13, Pt L12, Spt L11, B7 RRA**

2. County

3. Present local name or designation

4. Block Number, Lot Number, and Subdivision

**121 W. Main****Cole Camp 65325**☐ yes ☐ n/a

5. Address

6. City and Zip Code

7. Vicinity

**Citizens & Farmers Bank of Cole Camp P. O. Box 219**

8. Owner Name and Address if different

City

State

Zip Code

9. On National Register?

☒ no ☐ yes

10. Eligible for National Register?

☐ no ☐ yes ☒ possibly

11. Part of a District

☒ no ☐ yes

12. District or MPS Potential?

☐ no ☒ yes ☐ possibly

Condition:

☒ excellent ☐ good ☐ fair ☐ poor

Level of Integrity:

☐ little changed ☒ high ☒ moderate ☐ low

Special features

**Romanesque**

13. Architectural Style

**Stone-ashlar**

15. Foundation Material(s)

**Load Bearing Brick**

17. Structural System

**1/1**

19. Window Types

14. Vernacular Type

**Brick, Terra Cotta**

16. Exterior Wall Materials

**Flat****Unknown**

18. Roof Type

Roof Materials

20. Porch Type and Location

21. Describe major features; identify and date changes and alterations

**Construction Date ca. 1898 \***

Very nice terra cotta cornice work intact. Windows are modern, but openings are unchanged. Modern canopy is in the same place as the historic awning. Addition to the north is similar in fenestration and materials. The north addition includes the former Boeschen's store of that location. "Citizen's Bank 1898" over original corner entrances. Some openings have been infilled with Dryvit or other stucco. Clock in front may be original.

☐ continuation sheet

22. Description of Environment and Outbuildings

No. of Outbuildings

**0**

No. contributing

**0**☐ continuation sheet**Debbie Sheals****City of Cole Camp****Winter 1998/1999**

23. Prepared by

Organization

Date

---

**Missouri Historic Property Inventory Form**  
Missouri Department of Natural Resources Historic Preservation Program  
P.O. Box 176, Jefferson City, Missouri 65102

---

**47**

**Citizens Bank**

**BE-98-01-47**

Field Survey #

1. Historic Name

Inventory Code #

**ca. 1898 \***

**Mr. Anderson**

**Kieffer and Lauchlan**

26. Construction Date

27. Architect/Engineer

28. Contractor/Builder

29. History

**Early owners, from tax and other records**

Citizens Bank-1898 present

Keiffer and Lauchlan were also the contractors for at least three other brick commercial buildings on Main St., two of which are still standing: Berry Store, #68, and the Wm. Beckman Building, #69.

This is the only survey property for which an architect is known, and may be the only custom designed building in the survey group. A brief note in the local paper noted in March of 1899 that "Anderson the architect" was leaving town and that "he thoroughly understands his

☒ continuation sheet

30. Significance

One of the most highly styled buildings in the survey group, and possibly the only custom designed building as well.

☐ continuation sheet

31. Dating information [ \* after a ca. date indicates strong evidence that the date given is nearly exact.]

☐ continuation sheet

32. Sources

Site visit, U. S. Geological Survey Topo Map-Cole Camp Quadrangle,  
Benton County Tax Records, City Map by C. P. Junge, ca. 1927, 1904 Atlas Map.  
Cole Camp Courier, March, 1899.

Hier Snackt Wi Plattdeutsch. (Cole Camp 1989.)

Sanborn Maps 1913 and 1930      Cole Camp Area History, pp. 67-71.

☐ continuation sheet

33. Photographs

Location of Negatives:

**Black & White:** State Historic Preservation Office, Jefferson City; (573) 751-7857  
**Color:** Debbie Sheals, Columbia (573) 874-3779

Location of Historic Photograph(s)

---

**Debbie Sheals**

**City of Cole Camp**

**Winter 1998/1999**

23. Prepared by

Organization

Date

BC 4-001-449

**Missouri Historic Property Inventory Form**

Missouri Department of Natural Resources Historic Preservation Program

P.O. Box 176, Jefferson City, Missouri 65102

<b>47</b>	<b>Citizens Bank</b>	<b>BE-98-01- 44</b>
Field Survey #	1. Historic Name	Inventory Code #

121 W. Main

Cole Camp

5. Address

6. City

7. Vicinity

Continuation Sheet

History, cont.

business, as is attested to by the new bank building here."

The Citizens Bank was chartered in 1893, with a capitalization of \$11,000. The first building for the bank was a frame structure on S. Maple. The current building was built in 1898 and has been in use as a bank ever since. In 1929 the Citizens Bank and the Farmers Bank were consolidated under a new charter, to become the Citizens-Farmers Bank. It continues to operate under that name today.

Debbie Sheals

City of Cole Camp

Winter 1998-99

23. Prepared by


Organization

Date



BEA 2001-344

#47

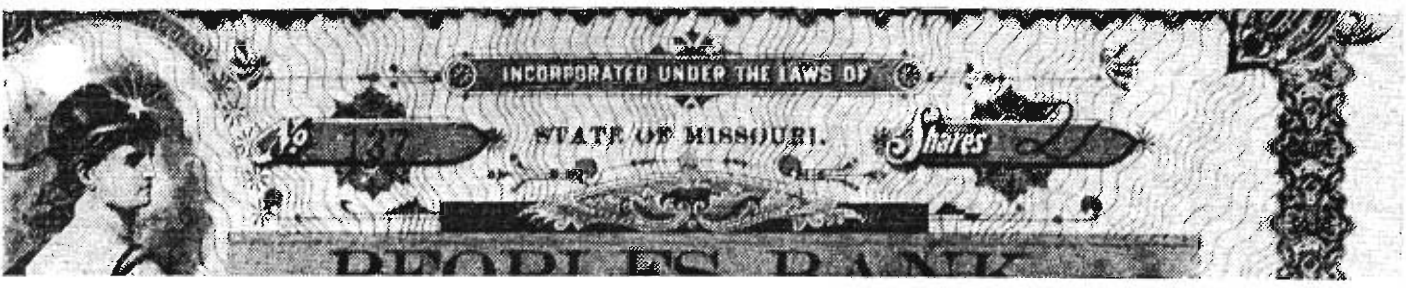


Interior of The Citizens Bank taken in 1923—Wright Freund, Claus Junge, Oliver Junge and Edgar Schwald.

The people of the Cole Camp area felt another bank was needed in the growing community. The Peoples Bank was chartered March 1, 1906, as number 1439. The first president was Peter Holsten; vice-president: John Jagels; and cashier: W.C. Nelson. The original capitalization was \$15,000. A new brick building was built directly across Maple Street from The Citizens Bank.

COLE CAMP AREA HISTORY

P.68



de  
th  
er  
le  
  
ha  
th  
pr  
  
to  
re  
re  
H  
\$5  
\$1  
ar  
  
T  
So  
ca  
M  
sc  
E  
  
gr  
ea  
to  
in  
st  
st



**Missouri Historic Property Inventory Form**  
 Missouri Department of Natural Resources Historic Preservation Program  
 P.O. Box 176, Jefferson City, Missouri 65102

**34****Metcalf Garage****BE-98-01-34**

Field Survey #

1. Historic Name

Inventory Code #

**Benton****Braden Trust Garage****W pt L 8-9, B9****RRA**

2. County

3. Present local name or designation

4. Block Number, Lot Number, and Subdivision

**200 block W. Main****Cole Camp 65325**☐ yes ☒ n/a

5. Address

6. City and Zip Code

7. Vicinity

**Walter Braden Trust P. O. Box 119**

8. Owner Name and Address if different

City

State

Zip Code

9. On National Register?

☒ no ☐ yes

10. Eligible for National Register?

☐ no ☐ yes ☒ possibly

11. Part of a District

☒ no ☐ yes

12. District or MPS Potential?

☐ no ☒ yes ☐ possibly

Condition:

☐ excellent ☒ good ☐ fair ☐ poor

Level of Integrity:

☐ little changed ☒ high ☒ moderate ☐ low

Special features

13. Architectural Style

**Concrete**

15. Foundation Material(s)

**Frame**

17. Structural System

**6/6**

19. Window Types

**Gable Front**

14. Vernacular Type

**Asphalt over drop siding**

16. Exterior Wall Materials

**Gable****Asphalt**

18. Roof Type

Roof Materials

**None**

20. Porch Type and Location

21. Describe major features; identify and date changes and alterations

**Construction Date ca. 1939**

Original drop siding remains exposed beneath front tin awning. Large 6 light window with 1/1 next to it. Large modern garage door on west.

**4F-63**☐ continuation sheet

22. Descriptive

No. of Outbuildings

**0**

No. contributing

**0**

Used to |

s near Main St.

☐ continuation sheet**Debbie Sheals****City of Cole Camp****Winter 1998/1999**

23. Prepared by

Organization

Date

---

**Missouri Historic Property Inventory Form**  
Missouri Department of Natural Resources Historic Preservation Program  
P.O. Box 176, Jefferson City, Missouri 65102

---

**34**

**Metcalf Garage**

**BE-98-01-34**

Field Survey #

1. Historic Name

Inventory Code #

**ca. 1939**

26. Construction Date

27. Architect/Engineer

28. Contractor/Builder

29. History

**Early owners, from tax and other records**

1940 J. L. Metcalf

Said to have been built by Jess Metcalf, who had a salvage business in the 1930s with Roy Whitaker. Metcalf also owned survey properties #7 and #34. He lived in #33, the house east of this building, at the time that he operated the garage in this one.

30. Significance

☐ continuation sheet

31. Dating information [ \* after a ca. date indicates strong evidence that the date given is nearly exact.]

☐ continuation sheet

☐ continuation sheet

32. Sources

Site visit, U. S. Geological Survey Topo Map-Cole Camp Quadrangle,  
Benton County Tax Records, City Map by C. P. Junge, ca. 1927, 1904 Atlas Map.

33. Photographs

Location of Negatives:

**Black & White:** State Historic Preservation Office, Jefferson City; (573) 751-7857

**Color:** Debbie Sheals, Columbia (573) 874-3779

Location of Historic Photograph(s)

☐ continuation sheet

---

**Debbie Sheals**

**City of Cole Camp**

**Winter 1998/1999**

23. Prepared by

Organization

Date



**Missouri Historic Property Inventory Form**  
 Missouri Department of Natural Resources Historic Preservation Program  
 P.O. Box 176, Jefferson City, Missouri 65102

**33****Beckman, William, House****BE-98-01-33**

Field Survey #

1. Historic Name

Inventory Code #

**Benton****Braden Trust House****E pt L7-8, B9****RRA**

2. County

3. Present local name or designation

4. Block Number, Lot Number, and Subdivision

**200 W. Main****Cole Camp 65325**☐ yes ☒ n/a

5. Address

6. City and Zip Code

7. Vicinity

**Walter Braden Trust P. O. Box 119**

8. Owner Name and Address if different

City

State

Zip Code

9. On National Register?

☒ no ☐ yes

10. Eligible for National Register?

☐ no ☐ yes ☒ possibly

11. Part of a District

☒ no ☐ yes

12. District or MPS Potential?

☐ no ☐ yes ☒ possibly

Condition:

☒ excellent ☐ good ☐ fair ☐ poor

Level of Integrity:

☐ little changed ☐ high ☒ moderate ☒ low

Special features

**Craftsman**

13. Architectural Style

**Rock- faced Concrete block**

15. Foundation Material(s)

**Frame**

17. Structural System

**1/1**

19. Window Types

**Bungalow/Bungaloid, Hall & Parlor**

14. Vernacular Type

**Vinyl**

16. Exterior Wall Materials

**Gable****Asphalt**

18. Roof Type

Roof Materials

**Full****Front**

20. Porch Type and Location

21. Describe major features; identify and date changes and alterations

**Construction Date ca. 1894**

Oldest part of the foundation is rock faced concrete block over sandstone. Porch is slab rock. Several windows are new. One two story rear addition and one one story side addition. This appears to be an early house to which bungalow style features were added in the 1920s or so.

☐ continuation sheet

22. Description of Environment and Outbuildings

No. of Outbuildings

**1**

No. contributing

**1****Small garage or shed northwest of the house**☐ continuation sheet**Debbie Sheals****City of Cole Camp****Winter 1998/1999**

23. Prepared by

Organization

Date

---

**Missouri Historic Property Inventory Form**  
Missouri Department of Natural Resources Historic Preservation Program  
P.O. Box 176, Jefferson City, Missouri 65102

---

**33**

**Beckman, William, House**

**BE-98-01-33**

Field Survey #

1. Historic Name

Inventory Code #

**ca. 1894**

26. Construction Date

27. Architect/Engineer

28. Contractor/Builder

29. History

Beckman was a furniture dealer who had property # 69 built in 1898.

**Early owners, from tax and other records**

1895 William Beckman

1920 A. E. Wright

1925 J. F. Kreisel

1940 J. L. Metcalf

Porch may have been added by or for J. F. Kreisel ca. 1924.

Jess Metcalf also owned survey properties #7 and #33. He lived in this house while he operated the garage in #33. He had a salvage business in the 1930s with Roy Whitaker.

☐ continuation sheet

30. Significance

☐ continuation sheet

31. Dating information [ \* after a ca. date indicates strong evidence that the date given is nearly exact.]

☐ continuation sheet

32. Sources

Site visit, U. S. Geological Survey Topo Map-Cole Camp Quadrangle,  
Benton County Tax Records, City Map by C. P. Junge, ca. 1927, 1904 Atlas Map.  
Cole Camp Area History. (Cole Camp, 1976.)

☐ continuation sheet

33. Photographs

Location of Negatives:

Black & White: State Historic Preservation Office, Jefferson City; (573) 751-7857

Color: Debbie Sheals, Columbia (573) 874-3779

Location of Historic Photograph(s)

---

**Debbie Sheals**

**City of Cole Camp**

**Winter 1998/1999**

23. Prepared by

Organization

Date





# Missouri Historic Property Inventory Form

Missouri Department of Natural Resources Historic Preservation Program  
P.O. Box 176, Jefferson City, Missouri 65102

14

Moore, M. D., House

BE-98-01-14

Field Survey #

1. Historic Name

Inventory Code #

Benton

Theisen House

L 8,9 B 10

RRA

2. County

3. Present local name or designation

4. Block Number, Lot Number, and Subdivision

300 W. Main St.

Cole Camp 65325

☐ yes ☒ n/a

5. Address

6. City and Zip Code

7. Vicinity

Theisen, Earl and Lisa R 3 Box 22E CC

8. Owner Name and Address if different

City

State

Zip Code

9. On National Register?

☒ no ☐ yes

10. Eligible for National Register?

☒ no ☐ yes ☐ possibly

11. Part of a District

☒ no ☐ yes

12. District or MPS Potential?

☐ no ☐ yes ☒ possibly

Condition:

☒ excellent ☐ good ☐ fair ☐ poor

Level of Integrity:

☐ little changed ☐ high ☒ moderate ☐ low

Special features

Queen Anne

13. Architectural Style

Other

14. Vernacular Type

Stone

15. Foundation Material(s)

Aluminum

16. Exterior Wall Materials

Frame

17. Structural System

Intersecting Gable

Asphalt

18. Roof Type

Roof Materials

1/1

19. Window Types

Central Bay

Side

20. Porch Type and Location

21. Describe major features; identify and date changes and alterations

Construction Date ca. 1894

H shaped plan. Ashlar masonry on foundation. Wide siding covers narrow early weatherboards, which are visible on enclosed front porch. Notably elaborate exterior trim around windows is similar to the window trim of the Eickhoff store on N. Maple, and on the windows of the Dieckman House, #23. A gabled dormer has retained ornamental shingles and roof cresting. The windows facing Main Street are very wide, measuring roughly 42".

☐ continuation sheet

22. Description of Environment and Outbuildings

No. of Outbuildings

1

No. contributing

0

Small outbuilding with a carport is located north of the house.

☐ continuation sheet

Debbie Sheals

City of Cole Camp

Winter 1998/1999

23. Prepared by

Organization

Date

---

**Missouri Historic Property Inventory Form**  
Missouri Department of Natural Resources Historic Preservation Program  
P.O. Box 176, Jefferson City, Missouri 65102

---

<b>14</b>	<b>Moore, M. D., House</b>	<b>BE-98-01-14</b>
Field Survey #	1. Historic Name	Inventory Code #

**ca. 1894**

26. Construction Date	27. Architect/Engineer	28. Contractor/Builder
-----------------------	------------------------	------------------------

29. History

**Early owners, from tax and other records**

1895 M. D. Moore Jr.

1910 J. H. Kroenke

1920 -1940 Aug. Bauer Sr.

This house is said to have had a wrap around porch at one time, in the approximate location of the existing enclosed porch.

☐ continuation sheet

30. Significance

☐ continuation sheet

31. Dating information [ \* after a ca. date indicates strong evidence that the date given is nearly exact.]

☐ continuation sheet

32. Sources

Site visit, U. S. Geological Survey Topo Map-Cole Camp Quadrangle,  
Benton County Tax Records, City Map by C. P. Junge, ca. 1927, 1904 Atlas Map.

☐ continuation sheet

33. Photographs

Location of Negatives:

Black & White: State Historic Preservation Office, Jefferson City; (573) 751-7857

Color: Debbie Sheals, Columbia (573) 874-3779

Location of Historic Photograph(s)

---

<b>Debbie Sheals</b>	<b>City of Cole Camp</b>	<b>Winter 1998/1999</b>
23. Prepared by	Organization	Date



**Missouri Historic Property Inventory Form**  
Missouri Department of Natural Resources Historic Preservation Program  
P.O. Box 176, Jefferson City, Missouri 65102

<b>162</b>	<b>Huse, A. G., House</b>	<b>BE-98-01-162</b>
Field Survey #	1. Historic Name	Inventory Code #
<b>Benton</b>	<b>Balke House</b>	<b>L2, pt L3, B1 HSA</b>
2. County	3. Present local name or designation	4. Block Number, Lot Number, and Subdivision
<b>309 W. Main St.</b>	<b>Cole Camp</b>	<b>65325</b>
5. Address	6. City and Zip Code	7. Vicinity <input type="checkbox"/> yes <input type="checkbox"/> n/a
<b>Balke, Wilma Rt. 1, Box 5, Cole Camp</b>		
8. Owner Name and Address if different		City State Zip Code
9. On National Register?	<input checked="" type="checkbox"/> no <input type="checkbox"/> yes	Special features
10. Eligible for National Register?	<input checked="" type="checkbox"/> no <input type="checkbox"/> yes <input type="checkbox"/> possibly	
11. Part of a District	<input checked="" type="checkbox"/> no <input type="checkbox"/> yes	
12. District or MPS Potential?	<input type="checkbox"/> no <input type="checkbox"/> yes <input checked="" type="checkbox"/> possibly	
Condition:	<input type="checkbox"/> excellent <input checked="" type="checkbox"/> good <input type="checkbox"/> fair <input type="checkbox"/> poor	
Level of Integrity:	<input type="checkbox"/> little changed <input type="checkbox"/> high <input type="checkbox"/> moderate <input checked="" type="checkbox"/> low	
<b>Queen Anne</b>		
13. Architectural Style	14. Vernacular Type	
<b>Concrete</b>	<b>Vinyl</b>	
15. Foundation Material(s)	16. Exterior Wall Materials	
<b>Frame</b>	<b>Complex</b>	<b>Asphalt</b>
17. Structural System	18. Roof Type Roof Materials	
<b>1/1</b>	<b>Wrap-Around Front, Rear Open</b>	
19. Window Types	20. Porch Type and Location	
21. Describe major features; identify and date changes and alterations		<b>Construction Date <u>ca. 1903</u></b>
<p>Rear porch still has turned posts and some scrolled brackets. Front porch is recent. Bulkhead in rear. Corner entry. Eickhoff type window trim is still visible under some siding. Siding is wider than original weatherboards, covers most trim, and is a drastic alteration.</p>		

☐ continuation sheet

22. Description of Environment and Outbuildings	No. of Outbuildings <u>1</u>	No. contributing <u>1</u>	
<p>Large shed/garage of post and beam construction to rear used to be for school busses. The building is attached to another large shop/ storage building which is part of #161's property. Both large outbuildings were originally part of the school complex. There is a carriage block near the street.</p>			

☐ continuation sheet

<b>Debbie Sheals</b>	<b>City of Cole Camp</b>	<b>Winter 1998/1999</b>
23. Prepared by	Organization	Date

---

**Missouri Historic Property Inventory Form**  
Missouri Department of Natural Resources Historic Preservation Program  
P.O. Box 176, Jefferson City, Missouri 65102

---

<b>162</b>	<b>Huse, A. G., House</b>	<b>BE-98-01-162</b>
Field Survey #	1. Historic Name	Inventory Code #

**ca. 1903**

26. Construction Date	27. Architect/Engineer	28. Contractor/Builder
29. History <b>Early owners, from tax and other records</b> 1904 A. G. Huse		This was the school superintendent's house when the public school occupied the lot to the east. it was purchased from Mr. Andrew Renken by the School board in 1938.

30. Significance

☐ continuation sheet

31. Dating information [ \* after a ca. date indicates strong evidence that the date given is nearly exact.]

☐ continuation sheet

☐ continuation sheet

32. Sources

Site visit, U. S. Geological Survey Topo Map-Cole Camp Quadrangle,  
Benton County Tax Records, City Map by C. P. Junge, ca. 1927, 1904 Atlas Map.  
Cole Camp Area History. (Cole Camp, 1976.) p. 123.

33. Photographs

☐ continuation sheet

Location of Negatives:

Black & White: State Historic Preservation Office, Jefferson City; (573) 751-7857  
Color: Debbie Sheals, Columbia (573) 874-3779

Location of Historic Photograph(s)

---

Debbie Sheals	City of Cole Camp	Winter 1998/1999
23. Prepared by	Organization	Date



**Missouri Historic Property Inventory Form**  
Missouri Department of Natural Resources Historic Preservation Program  
P.O. Box 176, Jefferson City, Missouri 65102

<b>13</b>	<b>Thorneval, C. W., House</b>	<b>BE-98-01-13</b>
Field Survey #	1. Historic Name	Inventory Code #
<b>Benton</b>	<b>Neighborhood Beauty Salon</b>	<b>s 1/2 L 9, L 10, B 11 RRA</b>
2. County	3. Present local name or designation	4. Block Number, Lot Number, and Subdivision
<b>400 W. Main St.</b>	<b>Cole Camp 65325</b>	<input type="checkbox"/> yes <input checked="" type="checkbox"/> n/a
5. Address	6. City and Zip Code	7. Vicinity
<b>Steffans, Leona</b>		
8. Owner Name and Address if different	City	State Zip Code
9. On National Register?	<input checked="" type="checkbox"/> no <input type="checkbox"/> yes	Special features Victorian porch
10. Eligible for National Register?	<input checked="" type="checkbox"/> no <input type="checkbox"/> yes <input type="checkbox"/> possibly	
11. Part of a District	<input checked="" type="checkbox"/> no <input type="checkbox"/> yes	
12. District or MPS Potential?	<input type="checkbox"/> no <input type="checkbox"/> yes <input checked="" type="checkbox"/> possibly	
Condition:	<input type="checkbox"/> excellent <input checked="" type="checkbox"/> good <input type="checkbox"/> fair <input type="checkbox"/> poor	
Level of Integrity:	<input type="checkbox"/> little changed <input type="checkbox"/> high <input checked="" type="checkbox"/> moderate <input type="checkbox"/> low	
<b>Late Victorian</b>	<b>Hall and Parlor</b>	
13. Architectural Style	14. Vernacular Type	
<b>Stone</b>	<b>Vinyl</b>	
15. Foundation Material(s)	16. Exterior Wall Materials	
<b>Frame</b>	<b>Gable Asphalt</b>	
17. Structural System	18. Roof Type Roof Materials	
<b>1/1</b>	<b>Central Bay Front</b>	
19. Window Types	20. Porch Type and Location	
21. Describe major features; identify and date changes and alterations		<b>Construction Date ca. 1899</b>
Windows are modern, siding is wide. There is also an enclosed side porch. The house has a rear ell and a porch addition. Exterior window trim is covered by siding. The front porch millwork is intact and in good condition.		

☐ continuation sheet

22. Description of Environment and Outbuildings      No. of Outbuildings 0      No. contributing 0

Pump west of the house

☐ continuation sheet

<b>Debbie Sheals</b>	<b>City of Cole Camp</b>	<b>Winter 1998/1999</b>
23. Prepared by	Organization	Date

---

**Missouri Historic Property Inventory Form**  
Missouri Department of Natural Resources Historic Preservation Program  
P.O. Box 176, Jefferson City, Missouri 65102

---

<b>13</b>	<b>Thorneval, C. W., House</b>	<b>BE-98-01-13</b>
Field Survey #	1. Historic Name	Inventory Code #

---

<b>ca. 1899</b>		
26. Construction Date	27. Architect/Engineer	28. Contractor/Builder

29. History

**Early owners, from tax and other records**

1900 C. W. Thorneval  
1905 H. V. Enloe  
1910 Henry Intelman  
1915 D. C. Intelman  
1925 Dan Kernes  
1930 Anna Heisterberg

30. Significance

☐ continuation sheet

☐ continuation sheet

31. Dating information [ \* after a ca. date indicates strong evidence that the date given is nearly exact.]

☐ continuation sheet

32. Sources

Site visit, U. S. Geological Survey Topo Map-Cole Camp Quadrangle,  
Benton County Tax Records, City Map by C. P. Junge, ca. 1927, 1904 Atlas Map.

33. Photographs

☐ continuation sheet

Location of Negatives:

**Black & White:** State Historic Preservation Office, Jefferson City; (573) 751-7857  
**Color:** Debbie Sheals, Columbia (573) 874-3779

Location of Historic Photograph(s)

---

<b>Debbie Sheals</b>	<b>City of Cole Camp</b>	<b>Winter 1998/1999</b>
23. Prepared by	Organization	Date





**Missouri Historic Property Inventory Form**  
 Missouri Department of Natural Resources Historic Preservation Program  
 P.O. Box 176, Jefferson City, Missouri 65102

**161****High School Gym****BE-98-01-161**

Field Survey #

1. Historic Name

Inventory Code #

**Benton****City Hall/ Police Station****Pt. L1 & Adj Tract, B1****HSA**

2. County

3. Present local name or designation

4. Block Number, Lot Number, and Subdivision

**Main St. @ Ash****Cole Camp 65325**☐ yes ☒ n/a

5. Address

6. City and Zip Code

7. Vicinity

**City of Cole Camp, P. O. Box 36, Cole Camp**

8. Owner Name and Address if different

City

State

Zip Code

9. On National Register?

☒ no ☐ yes

10. Eligible for National Register?

☐ no ☐ yes ☒ possibly

11. Part of a District

☒ no ☐ yes

12. District or MPS Potential?

☐ no ☐ yes ☒ possibly

Condition:

☒ excellent ☒ good ☐ fair ☐ poor

Level of Integrity:

☐ little changed ☐ high ☒ moderate ☐ low

Special features

**Art Deco**

13. Architectural Style

**Brick**

15. Foundation Material(s)

**Load Bearing Brick**

17. Structural System

**1/1, 6/6**

19. Window Types

14. Vernacular Type

**Brick**

16. Exterior Wall Materials

**Shallow Dome****Built Up**

18. Roof Type

Roof Materials

20. Porch Type and Location

21. Describe major features; identify and date changes and alterations

**Construction Date ca. 1938 \***

Blocked in windows are a major change to the building's exterior appearance. (Original windows were paired, 6 over 6.) Interior hall still has original gym floor, but most other interior features are gone. Poured concrete cornice on facade. Polychromatic brickwork - red brick with dark string courses of soldier and header bricks.

☐ continuation sheet

22. Description of Environment and Outbuildings

No. of Outbuildings

1

No. contributing

0

Large 1950's/1960's storage/shop building to south. The building is attached to a large garage/shop which is now part of #162's property. Both large outbuildings were originally part of the school complex.

☐ continuation sheet**Debbie Sheals****City of Cole Camp****Winter 1998/1999**

23. Prepared by

Organization

Date

---

**Missouri Historic Property Inventory Form**  
Missouri Department of Natural Resources Historic Preservation Program  
P.O. Box 176, Jefferson City, Missouri 65102

---

**161**

**High School Gym**

**BE-98-01-161**

Field Survey #

1. Historic Name

Inventory Code #

**ca. 1938 \***

**J. B. Shaugnessy, KC, MO    Dunaway & Killian Springfield, MO**

26. Construction Date

27. Architect/Engineer

28. Contractor/Builder

29. History

**Early owners, from tax and other records**

Cole Camp School System

City of Cole Camp

The school gym was a PWA project, supported by local bonds and a State Building Aid grant. It was built as part of a larger improvement project.

☐ continuation sheet

30. Significance

This is the only historic school building left in Cole Camp today.

☐ continuation sheet

31. Dating information [ \* after a ca. date indicates strong evidence that the date given is nearly exact.]

☐ continuation sheet

32. Sources

Site visit, U. S. Geological Survey Topo Map-Cole Camp Quadrangle,  
Benton County Tax Records, City Map by C. P. Junge, ca. 1927, 1904 Atlas Map.  
Cole Camp Area History. (Cole Camp, 1976.) p. 123.

☐ continuation sheet

33. Photographs

Location of Negatives:

Black & White: State Historic Preservation Office, Jefferson City; (573) 751-7857

Color: Debbie Sheals, Columbia (573) 874-3779

Location of Historic Photograph(s)

---

**Debbie Sheals**

**City of Cole Camp**


**Winter 1998/1999**

23. Prepared by

Organization

Date

## THE NEW GYMNASIUM AND AUDITORIUM



### Cole Camp Schools

History of Cole Camp's school system dates back to 1851

Mrs. Eliza Miller who attended this school related that the teacher received the fine salary of two dollars



Cole Camp  
Municipal  
Building

(BE 45-001-101)

**Missouri Historic Property Inventory Form**  
 Missouri Department of Natural Resources Historic Preservation Program  
 P.O. Box 176, Jefferson City, Missouri 65102

**2****Eickhoff, H. F., House****BE-98-01-2**

Field Survey #

1. Historic Name

Inventory Code #

**Benton****Lowell's Backhoe Service****L 11, 12, B 11****RRA**

2. County

3. Present local name or designation

4. Block Number, Lot Number, and Subdivision

**406 W. Main St.****Cole Camp 65325**☐ yes ☒ n/a

5. Address

6. City and Zip Code

7. Vicinity

**Barnes, Lowell and Velda****R 1, Box 26 CC**

8. Owner Name and Address if different

City

State

Zip Code

9. On National Register?

☒ no ☐ yes

10. Eligible for National Register?

☐ no ☐ yes ☒ possibly

11. Part of a District

☒ no ☐ yes

12. District or MPS Potential?

☐ no ☒ yes ☐ possibly

Condition:

☒ excellent ☐ good ☐ fair ☐ poor

Level of Integrity:

☐ little changed ☒ high ☐ moderate ☐ low

Special features

Concrete block porch

**Bungalow/Craftsman**

13. Architectural Style

**Stone**

15. Foundation Material(s)

**Frame**

17. Structural System

**1/1**

19. Window Types

**Bungalow/Bungaloid**

14. Vernacular Type

**Asbestos**

16. Exterior Wall Materials

**Gable****Asphalt**

18. Roof Type

Roof Materials

**Full****Front**

20. Porch Type and Location

21. Describe major features; identify and date changes and alterations

**Construction Date ca. 1919**

Also some concrete foundation, porch has rock-faced concrete block posts and railings. Wrought iron railing at the steps. Asbestos siding is not original. Early front windows look older than Bungalow era. 40's or 30's ornamental "shutters." Bulkhead door to basement on the north side. May be a 19th century house remodeled in the 1920's or 30's.

☐ continuation sheet

22. Description of Environment and Outbuildings

No. of Outbuildings

**1**

No. contributing

**0**

One large modern garage attached to rear of house with a breezeway

☐ continuation sheet**Debbie Sheals****City of Cole Camp****Winter 1998/1999**

23. Prepared by

Organization

Date

---

**Missouri Historic Property Inventory Form**  
Missouri Department of Natural Resources Historic Preservation Program  
P.O. Box 176, Jefferson City, Missouri 65102

---

<b>2</b>	<b>Eickhoff, H. F., House</b>	<b>BE-98-01-2</b>
Field Survey #	1. Historic Name	Inventory Code #

**ca. 1919**

26. Construction Date	27. Architect/Engineer	28. Contractor/Builder
-----------------------	------------------------	------------------------

29. History

**Early owners, from tax and other records**

1910-1935 H. F. Eickhoff

An early photo which has this house in the background shows what appears to be weatherborad siding with shingles in the gable ends.

30. Significance

☐ continuation sheet

31. Dating information [ \* after a ca. date indicates strong evidence that the date given is nearly exact.]

☐ continuation sheet

☐ continuation sheet

32. Sources

Site visit, U. S. Geological Survey Topo Map-Cole Camp Quadrangle,  
Benton County Tax Records, City Map by C. P. Junge, ca. 1927, 1904 Atlas Map.  
Cole Camp Area History. (Cole Camp, 1976.) photo, p. 123.

33. Photographs

Location of Negatives:

**Black & White: State Historic Preservation Office, Jefferson City; (573) 751-7857**

**Color: Debbie Sheals, Columbia (573) 874-3779**

Location of Historic Photograph(s)

☐ continuation sheet

---

<b>Debbie Sheals</b>	<b>City of Cole Camp</b>	<b>Winter 1998/1999</b>
23. Prepared by	Organization	Date





**Missouri Historic Property Inventory Form**  
 Missouri Department of Natural Resources Historic Preservation Program  
 P.O. Box 176, Jefferson City, Missouri 65102

<b>1</b>	<b>Brock, F. E., House</b>	<b>BE-98-01-1</b>
Field Survey #	1. Historic Name	Inventory Code #
<b>Benton</b>	<b>Meisner House</b>	<b>E pt. L 26, B 1, JA</b>
2. County	3. Present local name or designation	4. Block Number, Lot Number, and Subdivision
<b>500 W. Main St.</b>	<b>Cole Camp 65325</b>	<input type="checkbox"/> yes <input checked="" type="checkbox"/> n/a
5. Address	6. City and Zip Code	7. Vicinity
<b>Meisner, Loyce and Vern R 3 Box 147-D CC</b>		
8. Owner Name and Address if different		City State Zip Code
9. On National Register? <input checked="" type="checkbox"/> no <input type="checkbox"/> yes		Special features
10. Eligible for National Register? <input type="checkbox"/> no <input type="checkbox"/> yes <input checked="" type="checkbox"/> possibly		
11. Part of a District <input checked="" type="checkbox"/> no <input type="checkbox"/> yes		
12. District or MPS Potential? <input type="checkbox"/> no <input checked="" type="checkbox"/> yes <input type="checkbox"/> possibly		
Condition: <input type="checkbox"/> excellent <input checked="" type="checkbox"/> good <input type="checkbox"/> fair <input type="checkbox"/> poor		
Level of Integrity: <input checked="" type="checkbox"/> little changed <input type="checkbox"/> high <input type="checkbox"/> moderate <input type="checkbox"/> low		
13. Architectural Style		14. Vernacular Type
<b>Stone</b>		<b>Slab Rock &amp; Rubble</b>
15. Foundation Material(s)		16. Exterior Wall Materials
<b>Frame</b>		<b>Flared Hip Asphalt</b>
17. Structural System		18. Roof Type Roof Materials
<b>1/1</b>		<b>Other Bay Front</b>
19. Window Types		20. Porch Type and Location
21. Describe major features; identify and date changes and alterations		<b>Construction Date <u>ca. 1937 *</u></b>
6/6 windows on the garage, stone patio on rear.		
Looks like front & garage were detached - joined later by center addition		

☐ continuation sheet

22. Description of Environment and Outbuildings      No. of Outbuildings 0      No. contributing 0

Attached garage is stone also.

☐ continuation sheet

<b>Debbie Sheals</b>	<b>City of Cole Camp</b>	<b>Winter 1998/1999</b>
23. Prepared by	Organization	Date

---

**Missouri Historic Property Inventory Form**  
Missouri Department of Natural Resources Historic Preservation Program  
P.O. Box 176, Jefferson City, Missouri 65102

---

---

<b>1</b>	<b>Brock, F. E., House</b>	<b>BE-98-01-1</b>
Field Survey #	1. Historic Name	Inventory Code #

---

<b>ca. 1937 *</b>	<b>Brock, F. E.</b>	
26. Construction Date	27. Architect/Engineer	28. Contractor/Builder

---

29. History

**Early owners, from tax and other records**

F. E. Brock

☐ continuation sheet

30. Significance

A relatively early intact example of field stone construction in Cole Camp.

☐ continuation sheet

31. Dating information [ \* after a ca. date indicates strong evidence that the date given is nearly exact.]

Early tax records for this property were not available, date and owner information are from Hillard Wilckens.

☐ continuation sheet

32. Sources

Site visit, U. S. Geological Survey Topo Map-Cole Camp Quadrangle,  
Benton County Tax Records, City Map by C. P. Junge, ca. 1927, 1904 Atlas Map.  
Hillard Wilckens

☐ continuation sheet

33. Photographs

Location of Negatives:

**Black & White:** State Historic Preservation Office, Jefferson City; (573) 751-7857

**Color:** Debbie Sheals, Columbia (573) 874-3779

Location of Historic Photograph(s)

---

<b>Debbie Sheals</b>	<b>City of Cole Camp</b>	<b>Winter 1998/1999</b>
23. Prepared by	Organization	Date

---



P.E. 45-001-114

**Missouri Historic Property Inventory Form**  
 Missouri Department of Natural Resources Historic Preservation Program  
 P.O. Box 176, Jefferson City, Missouri 65102

**244****Grother, John, House****BE-98-01-244**

Field Survey #

1. Historic Name

Inventory Code #

**Benton****Shackelford House****L4, B1****ZA**

2. County

3. Present local name or designation

4. Block Number, Lot Number, and Subdivision

**600 Block W. Main St.****Cole Camp 65325**☐ yes ☒ n/a

5. Address

6. City and Zip Code

7. Vicinity

**Shackelford, Larry, R. P. O. Box 246, Cole Camp**

8. Owner Name and Address if different

City

State

Zip Code

9. On National Register?

☒ no ☐ yes

10. Eligible for National Register?

☐ no ☐ yes ☒ possibly

11. Part of a District

☒ no ☐ yes

12. District or MPS Potential?

☐ no ☐ yes ☒ possibly

Condition:

☐ excellent ☐ good ☒ fair ☐ poor

Level of Integrity:

☐ little changed ☐ high ☒ moderate ☐ low

Special features

**Craftsman**

13. Architectural Style

**Gable Front**

14. Vernacular Type

**Concrete**

15. Foundation Material(s)

**Vinyl**

16. Exterior Wall Materials

**Frame**

17. Structural System

**Gable****Asphalt**

18. Roof Type

Roof Materials

**2/2 vert.**

19. Window Types

**Full, Stone****Front**

20. Porch Type and Location

21. Describe major features; identify and date changes and alterations

**Construction Date ca. 1945**

Front door is early or original. Concrete block chimney on west. Doors and windows look 19th or early 20th century, and may have been reused from an older house.

☐ continuation sheet

22. Description of Environment and Outbuildings

No. of Outbuildings

**0**

No. contributing

**0**☐ continuation sheet**Debbie Sheals****City of Cole Camp****Winter 1998/1999**

23. Prepared by

Organization

Date

---

**Missouri Historic Property Inventory Form**  
Missouri Department of Natural Resources Historic Preservation Program  
P.O. Box 176, Jefferson City, Missouri 65102

---

**244**

**Grother, John, House**

**BE-98-01-244**

Field Survey #

1. Historic Name

Inventory Code #

**ca. 1945**

**Grother, John (possibly)**

26. Construction Date

27. Architect/Engineer

28. Contractor/Builder

29. History

**Early owners, from tax and other records**

John Grother

John Grother, may have been either the builder or the first owner, or both.

Grother made the altar for the 1938 United Lutheran Church on Butterfield.

30. Significance

☐ continuation sheet

31. Dating information [ \* after a ca. date indicates strong evidence that the date given is nearly exact.]

☐ continuation sheet

☐ continuation sheet

32. Sources

Site visit, U. S. Geological Survey Topo Map-Cole Camp Quadrangle,  
Benton County Tax Records, City Map by C. P. Junge, ca. 1927, 1904 Atlas Map.

Hillard Wilckens

Cole Camp Area History. (Cole Camp, 1976.)

33. Photographs

Location of Negatives:

**Black & White:** State Historic Preservation Office, Jefferson City; (573) 751-7857

**Color:** Debbie Sheals, Columbia (573) 874-3779

Location of Historic Photograph(s)

☐ continuation sheet

---

**Debbie Sheals**

**City of Cole Camp**

**Winter 1998/1999**

23. Prepared by

Organization

Date



BE 98-01-238

**Missouri Historic Property Inventory Form**  
 Missouri Department of Natural Resources Historic Preservation Program  
 P.O. Box 176, Jefferson City, Missouri 65102

**238****Fitschen, John, House****BE-98-01-238**

Field Survey #

1. Historic Name

Inventory Code #

BentonSnow Housept SESW S. St Hwy 52

2. County

3. Present local name or designation

4. Block Number, Lot Number, and Subdivision

604 W. Main St.Cole Camp 65325☐ yes ☒ n/a

5. Address

6. City and Zip Code

7. Vicinity

Snow, Carol 519 E. Hudson Wellsville, MO 63384

8. Owner Name and Address if different

City

State

Zip Code

9. On National Register?

☒ no ☐ yes

10. Eligible for National Register?

☐ no ☐ yes ☒ possibly

11. Part of a District

☒ no ☐ yes

12. District or MPS Potential?

☐ no ☐ yes ☒ possiblyCondition: ☐ excellent ☐ good ☒ fair ☐ poorLevel of Integrity: ☐ little changed ☐ high ☒ moderate ☐ low

Special features

Craftsman

13. Architectural Style

Pyramid Square

14. Vernacular Type

Concrete

15. Foundation Material(s)

Asbestos, Stone

16. Exterior Wall Materials

Frame

17. Structural System

Hipped

18. Roof Type

Asphalt

Roof Materials

4/4

19. Window Types

Stone

20. Porch Type and Location

Front

21. Describe major features; identify and date changes and alterations

**Construction Date** ca. 1925

Exposed rafters on front porch. Side porch may have been open or later addition.

☐ continuation sheet

22. Description of Environment and Outbuildings

No. of Outbuildings

1

No. contributing

1

Frame one bay garage with shed addition to rear of house.

☐ continuation sheetDebbie Sheals

23. Prepared by

City of Cole Camp

Organization

Winter 1998/1999

Date

---

**Missouri Historic Property Inventory Form**  
Missouri Department of Natural Resources Historic Preservation Program  
P.O. Box 176, Jefferson City, Missouri 65102

---

**238**

**Fitschen, John, House**

**BE-98-01-238**

Field Survey #

1. Historic Name

Inventory Code #

**ca. 1925**

26. Construction Date

27. Architect/Engineer

28. Contractor/Builder

29. History

Fitschen owned 23 acres with this house, according to the  
ca. 1927 map.

**Early owners, from tax and other records**

ca. 1927 John Fitschen

30. Significance

☐ continuation sheet

31. Dating information [ \* after a ca. date indicates strong evidence that the date given is nearly exact.]

☐ continuation sheet

☐ continuation sheet

32. Sources

Site visit, U. S. Geological Survey Topo Map-Cole Camp Quadrangle,  
Benton County Tax Records, City Map by C. P. Junge, ca. 1927, 1904 Atlas Map.

33. Photographs

☐ continuation sheet

Location of Negatives:

**Black & White:** State Historic Preservation Office, Jefferson City; (573) 751-7857

**Color:** Debbie Sheals, Columbia (573) 874-3779

Location of Historic Photograph(s)

---

**Debbie Sheals**

**City of Cole Camp**

**Winter 1998/1999**

23. Prepared by

Organization

Date





BE-98-01-239

# Missouri Historic Property Inventory Form

Missouri Department of Natural Resources Historic Preservation Program

P.O. Box 176, Jefferson City, Missouri 65102

239

Winnic, Art, House

BE-98-01-239

Field Survey #

1. Historic Name

Inventory Code #

Benton

Arnold House

Ept NWNW less RD S35

2. County

3. Present local name or designation

4. Block Number, Lot Number, and Subdivision

--- W. Main St.

Cole Camp 65325

☐ yes ☒ n/a

5. Address

6. City and Zip Code

7. Vicinity

Arnold, Clarence & Helen, Trust Rt. 3, Box 284-A, Cole Camp

8. Owner Name and Address if different

City

State

Zip Code

9. On National Register?

☒ no ☐ yes

10. Eligible for National Register?

☐ no ☐ yes ☒ possibly

11. Part of a District

☒ no ☐ yes

12. District or MPS Potential?

☐ no ☐ yes ☒ possibly

Condition:

☒ excellent ☐ good ☐ fair ☐ poor

Level of Integrity:

☐ little changed ☐ high ☒ moderate ☐ low

Special features

Concrete block porch

Craftsman

Bungalow/Bungaloid

13. Architectural Style

14. Vernacular Type

Concrete

Vinyl

15. Foundation Material(s)

16. Exterior Wall Materials

Frame

Gable

Asphalt

17. Structural System

18. Roof Type

Roof Materials

1/1

Full

Front

19. Window Types

20. Porch Type and Location

21. Describe major features; identify and date changes and alterations

Construction Date ca. 1925

Siding covers all trim. Shutters not original. Pent front gable. Form and fenestration intact. Front porch intact.

☐ continuation sheet

22. Description of Environment and Outbuildings

No. of Outbuildings

1

No. contributing

1

Medium size frame barn in poor condition south of house.

☐ continuation sheet

Debbie Sheals

City of Cole Camp

Winter 1998/1999

23. Prepared by

Organization

Date

---

**Missouri Historic Property Inventory Form**  
Missouri Department of Natural Resources Historic Preservation Program  
P.O. Box 176, Jefferson City, Missouri 65102

---

**239**

**Winnic, Art, House**

**BE-98-01-239**

Field Survey #

1. Historic Name

Inventory Code #

**ca. 1925**

26. Construction Date

27. Architect/Engineer

28. Contractor/Builder

29. History

This house may have had polygonal asbestos shingles as its original wall sheathing.

**Early owners, from tax and other records**

Art Winnic

30. Significance

☐ continuation sheet

31. Dating information [ \* after a ca. date indicates strong evidence that the date given is nearly exact.]

☐ continuation sheet

☐ continuation sheet

32. Sources

Site visit, U. S. Geological Survey Topo Map-Cole Camp Quadrangle,  
Benton County Tax Records, City Map by C. P. Junge, ca. 1927, 1904 Atlas Map.  
Hillard Wilckens

33. Photographs

☐ continuation sheet

Location of Negatives:

Black & White: State Historic Preservation Office, Jefferson City; (573) 751-7857

Color: Debbie Sheals, Columbia (573) 874-3779

Location of Historic Photograph(s)

---

**Debbie Sheals**

**City of Cole Camp**

**Winter 1998/1999**

23. Prepared by

Organization

Date









BE AS-001-126

**Missouri Historic Property Inventory Form**  
 Missouri Department of Natural Resources Historic Preservation Program  
 P.O. Box 176, Jefferson City, Missouri 65102

**243****Grother, John, House****BE-98-01-243**

Field Survey #

1. Historic Name

Inventory Code #

**Benton****Ruth House****L3, B1****ZA**

2. County

3. Present local name or designation

4. Block Number, Lot Number, and Subdivision

**607 W. Main St.****Cole Camp 65325**☐ yes ☒ n/a

5. Address

6. City and Zip Code

7. Vicinity

**Ruth, Pamela M. Rt. 2, Box 249. Cole Camp**

8. Owner Name and Address if different

City

State

Zip Code

9. On National Register?

☒ no ☐ yes

10. Eligible for National Register?

☐ no ☐ yes ☒ possibly

11. Part of a District

☒ no ☐ yes

12. District or MPS Potential?

☐ no ☐ yes ☒ possibly

Condition:

☐ excellent ☐ good ☒ fair ☐ poor

Level of Integrity:

☐ little changed ☐ high ☒ moderate ☐ low

Special features

**Craftsman**

13. Architectural Style

**Not Visible**

15. Foundation Material(s)

**Frame**

17. Structural System

**3/1, 1/1 in attic**

19. Window Types

**Gable Front**

14. Vernacular Type

**Asbestos, Brick**

16. Exterior Wall Materials

**Gable****Asphalt**

18. Roof Type

Roof Materials

**Enclosed Entry****Front**

20. Porch Type and Location

21. Describe major features; identify and date changes and alterations

**Construction Date ca. 1949**

Exposed rafters. Brick entry is early or original. No trim is covered by siding.

☐ continuation sheet

22. Description of Environment and Outbuildings

No. of Outbuildings

**1**

No. contributing

**1**

Large frame garage/shed due south of house.

☐ continuation sheet**Debbie Sheals****City of Cole Camp****Winter 1998/1999**

23. Prepared by

Organization

Date



---

**Missouri Historic Property Inventory Form**  
Missouri Department of Natural Resources Historic Preservation Program  
P.O. Box 176, Jefferson City, Missouri 65102

---

**243**

**Grother, John, House**

**BE-98-01-243**

Field Survey #

1. Historic Name

Inventory Code #

**ca. 1949**

**Grother, John (possibly)**

26. Construction Date

27. Architect/Engineer

28. Contractor/Builder

29. History

**Early owners, from tax and other records**

ca, 1949 John Grother

John Grother, may have been either the builder or the first owner, or both.

Grother made the altar for the 1938 United Lutheran Church on Butterfield.

30. Significance

☐ continuation sheet

31. Dating information [ \* after a ca. date indicates strong evidence that the date given is nearly exact.]

☐ continuation sheet

☐ continuation sheet

32. Sources

Site visit, U. S. Geological Survey Topo Map-Cole Camp Quadrangle,  
Benton County Tax Records, City Map by C. P. Junge, ca. 1927, 1904 Atlas Map.

Hillard Wilckens

Cole Camp Area History. (Cole Camp, 1976.)

33. Photographs

Location of Negatives:

**Black & White:** State Historic Preservation Office, Jefferson City; (573) 751-7857

**Color:** Debbie Sheals, Columbia (573) 874-3779

Location of Historic Photograph(s)

☐ continuation sheet

---

**Debbie Sheals**

**City of Cole Camp**

**Winter 1998/1999**

23. Prepared by

Organization

Date



**Missouri Historic Property Inventory Form**  
 Missouri Department of Natural Resources Historic Preservation Program  
 P.O. Box 176, Jefferson City, Missouri 65102

**242****Grother, John, House****BE-98-01-242**

Field Survey #

1. Historic Name

Inventory Code #

**Benton****Bellamy House****L1-2, B1****ZA**

2. County

3. Present local name or designation

4. Block Number, Lot Number, and Subdivision

**609 W. Main St.****Cole Camp 65325**☐ yes ☒ n/a

5. Address

6. City and Zip Code

7. Vicinity

**Bellamy, William & Lucille Rt. 1, Box 53, Cole Camp**

8. Owner Name and Address if different

City

State

Zip Code

9. On National Register?

☒ no ☐ yes

10. Eligible for National Register?

☐ no ☐ yes ☒ possibly

11. Part of a District

☒ no ☐ yes

12. District or MPS Potential?

☐ no ☐ yes ☒ possibly

Condition:

☐ excellent ☒ good ☐ fair ☐ poor

Level of Integrity:

☐ little changed ☒ high ☐ moderate ☐ low

Special features

**Craftsman**

13. Architectural Style

**Stone-ashlar**

15. Foundation Material(s)

**Frame**

17. Structural System

**1/1**

19. Window Types

14. Vernacular Type

**Stone**

16. Exterior Wall Materials

**Hipped****Asphalt**

18. Roof Type

Roof Materials

**Entrance Foyer w/ Gable****Roof**

20. Porch Type and Location

21. Describe major features; identify and date changes and alterations

**Construction Date ca. 1935**

Brick sills. Bricks around diamond windows in entry. Small polygonal bay on east side. Stone chimney.

☐ continuation sheet

22. Description of Environment and Outbuildings

No. of Outbuildings

**2**

No. contributing

**1**

Matching stone garage. Newer frame garage south of house.

☐ continuation sheet**Debbie Sheals****City of Cole Camp****Winter 1998/1999**

23. Prepared by

Organization

Date

---

**Missouri Historic Property Inventory Form**  
Missouri Department of Natural Resources Historic Preservation Program  
P.O. Box 176, Jefferson City, Missouri 65102

---

**242**

**Grother, John, House**

**BE-98-01-242**

Field Survey #

1. Historic Name

Inventory Code #

**ca. 1935**

**Grother, John, possibly**

26. Construction Date

27. Architect/Engineer

28. Contractor/Builder

29. History

**Early owners, from tax and other records**

Ca. 1930s John Grother

John Grother, may have been either the builder or the first owner, or both.

Grother made the altar for the 1938 United Lutheran Church on Butterfield.

☐ continuation sheet

30. Significance

☐ continuation sheet

31. Dating information [ \* after a ca. date indicates strong evidence that the date given is nearly exact.]

☐ continuation sheet

32. Sources

Site visit, U. S. Geological Survey Topo Map-Cole Camp Quadrangle,  
Benton County Tax Records, City Map by C. P. Junge, ca. 1927, 1904 Atlas Map.

Hillard Wilckens

Cole Camp Area History. (Cole Camp, 1976.)

☐ continuation sheet

33. Photographs

Location of Negatives:

Black & White: State Historic Preservation Office, Jefferson City; (573) 751-7857

Color: Debbie Sheals, Columbia (573) 874-3779

Location of Historic Photograph(s)

---

**Debbie Sheals**

**City of Cole Camp**

**Winter 1998/1999**

23. Prepared by

Organization

Date





BE-98-01-128

**Missouri Historic Property Inventory Form**  
 Missouri Department of Natural Resources Historic Preservation Program  
 P.O. Box 176, Jefferson City, Missouri 65102

**128****Rouse, D, House**

BE-98-01-128

Field Survey #

1. Historic Name

Inventory Code #

Benton

Rath House

pt SE1/4SW1/4 132'x165' less RD

2. County

3. Present local name or designation

4. Block Number, Lot Number, and Subdivision

614  
64 W. Main

Cole Camp 65325

☐ yes ☒ n/a

5. Address

6. City and Zip Code

7. Vicinity

Rath, Thomas &amp; Sandra Rt. 1, Box 54

8. Owner Name and Address if different

City

State

Zip Code

9. On National Register?

☒ no ☐ yes

10. Eligible for National Register?

☒ no ☐ yes ☐ possibly

11. Part of a District

☒ no ☐ yes

12. District or MPS Potential?

☐ no ☐ yes ☒ possibly

Condition:

☐ excellent ☒ good ☐ fair ☐ poor

Level of Integrity:

☐ little changed ☐ high ☐ moderate ☒ low

Special features

Craftsman

13. Architectural Style

Concrete

15. Foundation Material(s)

Frame

17. Structural System

1/1

19. Window Types

14. Vernacular Type

Vinyl

16. Exterior Wall Materials

Gable

Asphalt

18. Roof Type

Roof Materials

Central Bay

Front

20. Porch Type and Location

21. Describe major features; identify and date changes and alterations

Construction Date ca. 1905

This turn of the century house received a new porch during a ca. 1920s remodeling. It has seen many changes, and the porch is the most intact historic feature. Front door is ca. 1920's.

☐ continuation sheet

22. Description of Environment and Outbuildings

No. of Outbuildings

2

No. contributing

2

Small frame garage and shed northwest of house. Both have gable roofs and wood sheathing.

☐ continuation sheet

Debbie Sheals

City of Cole Camp

Winter 1998/1999

23. Prepared by

Organization

Date

---

**Missouri Historic Property Inventory Form**  
Missouri Department of Natural Resources Historic Preservation Program  
P.O. Box 176, Jefferson City, Missouri 65102

---

<b>128</b>	<b>Rouse, D, House</b>	<b>BE-98-01-128</b>
Field Survey #	1. Historic Name	Inventory Code #

---

<b>ca. 1905</b>		
26. Construction Date	27. Architect/Engineer	28. Contractor/Builder
29. History		
Rouse had 1/2 acre here in 1904, but the Atlas is unclear as to the existence of a building at that time. the porch remodeling may have been done by Balke.		
<b>Early owners, from tax and other records</b>		
1904 atlas- D. Rouse		
ca. 1927 map- L. H. D. Balke		

30. Significance ☐ continuation sheet

☐ continuation sheet

31. Dating information [ \* after a ca. date indicates strong evidence that the date given is nearly exact.]

Construction methods point to probable turn of the century construction, with ca. 1920s to 40s porch addition/remodeling.

☐ continuation sheet

32. Sources

Site visit, U. S. Geological Survey Topo Map-Cole Camp Quadrangle,  
Benton County Tax Records, City Map by C. P. Junge, ca. 1927, 1904 Atlas Map.

☐ continuation sheet

33. Photographs

Location of Negatives:

Black & White: State Historic Preservation Office, Jefferson City; (573) 751-7857

Color: Debbie Sheals, Columbia (573) 874-3779

Location of Historic Photograph(s)

---

Debbie Sheals	City of Cole Camp	Winter 1998/1999
23. Prepared by	Organization	Date









BE 98-01-241

**Missouri Historic Property Inventory Form**  
 Missouri Department of Natural Resources Historic Preservation Program  
 P.O. Box 176, Jefferson City, Missouri 65102

**241****Cherry Acres****BE-98-01-241**

Field Survey #	1. Historic Name	Inventory Code #
Benton	Michael House; Weymuth, Geo, House	pt SESW 95'x272' less
2. County	3. Present local name or designation	4. Block Number, Lot Number, and Subdivision
708 E. Main St.		Cole Camp 65325 <input type="checkbox"/> yes <input checked="" type="checkbox"/> n/a
5. Address	6. City and Zip Code	7. Vicinity
Michael, Bill & Paula	Rt. 1, Box 66, Cole Camp	
8. Owner Name and Address if different	City	State Zip Code
9. On National Register?	<input checked="" type="checkbox"/> no <input type="checkbox"/> yes	Special features
10. Eligible for National Register?	<input checked="" type="checkbox"/> no <input type="checkbox"/> yes <input type="checkbox"/> possibly	
11. Part of a District	<input checked="" type="checkbox"/> no <input type="checkbox"/> yes	
12. District or MPS Potential?	<input type="checkbox"/> no <input type="checkbox"/> yes <input checked="" type="checkbox"/> possibly	
Condition:	<input type="checkbox"/> excellent <input checked="" type="checkbox"/> good <input type="checkbox"/> fair <input type="checkbox"/> poor	
Level of Integrity:	<input type="checkbox"/> little changed <input type="checkbox"/> high <input checked="" type="checkbox"/> moderate <input type="checkbox"/> low	
13. Architectural Style		
Craftsman		
14. Vernacular Type		
Vinyl		
15. Foundation Material(s)		
Concrete		
16. Exterior Wall Materials		
Complex Asphalt		
17. Structural System		
18. Roof Type Roof Materials		
1/1 One Half, Recessed Front		
19. Window Types		
20. Porch Type and Location		
21. Describe major features; identify and date changes and alterations		
Construction Date <b>ca. 1920</b>		
Porch posts probably not original. All trim covered by siding. Cornice returns on roof, dormers and rear cross gables. Small rear additions. "1937" and a face are inscribed on the basement wall.		

☐ continuation sheet

22. Description of Environment and Outbuildings      No. of Outbuildings 1      No. contributing 0

Modern garage/apartment to northeast of house.

☐ continuation sheet

Debbie Sheals	City of Cole Camp	Winter 1998/1999
23. Prepared by	Organization	Date

---

**Missouri Historic Property Inventory Form**  
Missouri Department of Natural Resources Historic Preservation Program  
P.O. Box 176, Jefferson City, Missouri 65102

---

**241**

**Cherry Acres**

**BE-98-01-241**

Field Survey #

1. Historic Name

Inventory Code #

**ca. 1920**

26. Construction Date

27. Architect/Engineer

28. Contractor/Builder

29. History

**Early owners, from tax and other records**

ca. 1927 George Weymuth

Several acres of land was associated with the property in 1927. It is said to have been a popular "roadhouse" at one time, although it appears to have been built as a residence. The date "1937" is inscribed on a basement wall; the house appears to be older than that, and it is assumed that the date marks work done after construction.

30. Significance

☐ continuation sheet

☐ continuation sheet

31. Dating information [ \* after a ca. date indicates strong evidence that the date given is nearly exact.]

No tax information available, date is an estimation.

☐ continuation sheet

32. Sources

Site visit, U. S. Geological Survey Topo Map-Cole Camp Quadrangle,  
Benton County Tax Records, City Map by C. P. Junge, ca. 1927, 1904 Atlas Map.

Hillard Wilckens

Bob Owens

☐ continuation sheet

33. Photographs

Location of Negatives:

Black & White: State Historic Preservation Office, Jefferson City; (573) 751-7857

Color: Debbie Sheals, Columbia (573) 874-3779

Location of Historic Photograph(s)

---

**Debbie Sheals**

**City of Cole Camp**

**Winter 1998/1999**

23. Prepared by

Organization

Date





**Missouri Historic Property Inventory Form**  
 Missouri Department of Natural Resources Historic Preservation Program  
 P.O. Box 176, Jefferson City, Missouri 65102

**245****Schwald, Edgar, House****BE-98-01-245**

Field Survey #

1. Historic Name

Inventory Code #

Benton

Barman House

L1 ex S20', B4

HSA

2. County

3. Present local name or designation

4. Block Number, Lot Number, and Subdivision

--- W. Main St.

Cole Camp 65325

☐ yes ☒ n/a

5. Address

6. City and Zip Code

7. Vicinity

Barman, Rutha Lee P. O. Box 52, Cole Camp

8. Owner Name and Address if different

City

State

Zip Code

9. On National Register?

☒ no ☐ yes

10. Eligible for National Register?

☒ no ☐ yes ☐ possibly

11. Part of a District

☒ no ☐ yes

12. District or MPS Potential?

☐ no ☐ yes ☒ possibly

Condition:

☒ excellent ☐ good ☐ fair ☐ poor

Level of Integrity:

☐ little changed ☐ high ☒ moderate ☐ low

Special features

Two front doors

Late Victorian

13. Architectural Style

Gabled Ell

14. Vernacular Type

Stone-ashlar

15. Foundation Material(s)

Vinyl

16. Exterior Wall Materials

Frame

17. Structural System

Gable

18. Roof Type

Asphalt

Roof Materials

1/1

Other Bay

Front

19. Window Types

20. Porch Type and Location

21. Describe major features; identify and date changes and alterations

Construction Date ca. 1899

Front doors are early or original. Basic form and fenestration intact. Trim is covered by siding.

☐ continuation sheet

22. Description of Environment and Outbuildings

No. of Outbuildings

2

No. contributing

0

Right next door to Conoco station. Large new garage/shop just to southeast of house.

☐ continuation sheet

Debbie Sheals

City of Cole Camp

Winter 1998/1999

23. Prepared by

Organization

Date



---

**Missouri Historic Property Inventory Form**  
Missouri Department of Natural Resources Historic Preservation Program  
P.O. Box 176, Jefferson City, Missouri 65102

---

**245**

**Schwald, Edgar, House**

**BE-98-01-245**

Field Survey #

1. Historic Name

Inventory Code #

**ca. 1899**

26. Construction Date

27. Architect/Engineer

28. Contractor/Builder

29. History

This was probably the home of Edgar Schwald, who ran the first flour mill in town, the Daisy Mill, #48.

**Early owners, from tax and other records**

1900 E. Schwald

ca. 1927 E.D. H. Barman

☐ continuation sheet

30. Significance

☐ continuation sheet

31. Dating information [ \* after a ca. date indicates strong evidence that the date given is nearly exact.]

Schwald owned the land in 1895, but taxes indicate it was unimproved at that time. The 1900 entry has a higher amount penciled in.

☐ continuation sheet

32. Sources

Site visit, U. S. Geological Survey Topo Map-Cole Camp Quadrangle,  
Benton County Tax Records, City Map by C. P. Junge, ca. 1927, 1904 Atlas Map.

☐ continuation sheet

33. Photographs

Location of Negatives:

Black & White: State Historic Preservation Office, Jefferson City; (573) 751-7857

Color: Debbie Sheals, Columbia (573) 874-3779

Location of Historic Photograph(s)

---

**Debbie Sheals**

**City of Cole Camp**

**Winter 1998/1999**

23. Prepared by

Organization

Date



**Missouri Historic Property Inventory Form**  
 Missouri Department of Natural Resources Historic Preservation Program  
 P.O. Box 176, Jefferson City, Missouri 65102

**48****Daisy Roller Mill****BE-98-01-48**

Field Survey #	1. Historic Name	Inventory Code #
<b>Benton</b>	<b>MFA Grocery &amp; Foods</b>	<b>Pt SESE, N of w 1/2 B6 RRA</b>
2. County	3. Present local name or designation	4. Block Number, Lot Number, and Subdivision
<b>N Maple &amp; Junge</b>	<b>Cole Camp 65325</b>	<input type="checkbox"/> yes <input type="checkbox"/> n/a
5. Address	6. City and Zip Code	7. Vicinity
<b>Cole Camp Producers Exchange</b>		
8. Owner Name and Address if different		City State Zip Code
9. On National Register? <input checked="" type="checkbox"/> no <input type="checkbox"/> yes		Special features
10. Eligible for National Register? <input type="checkbox"/> no <input type="checkbox"/> yes <input checked="" type="checkbox"/> possibly		
11. Part of a District <input checked="" type="checkbox"/> no <input type="checkbox"/> yes		
12. District or MPS Potential? <input type="checkbox"/> no <input checked="" type="checkbox"/> yes <input type="checkbox"/> possibly		
Condition: <input type="checkbox"/> excellent <input checked="" type="checkbox"/> good <input type="checkbox"/> fair <input type="checkbox"/> poor		
Level of Integrity: <input type="checkbox"/> little changed <input checked="" type="checkbox"/> high <input checked="" type="checkbox"/> moderate <input type="checkbox"/> low		
13. Architectural Style		14. Vernacular Type
<b>Concrete</b>		<b>Corrugated Tin/Modern Metal</b>
15. Foundation Material(s)		16. Exterior Wall Materials
<b>Frame</b>		<b>Gable</b>
17. Structural System		18. Roof Type Roof Materials
<b>6/6</b>		<b>Shed across Junge St</b>
19. Window Types		20. Porch Type and Location

**Mill**

21. Describe major features; identify and date changes and alterations

**Construction Date ca. 1888**

Building to west has been modernized. Mill itself appears to be fairly intact on the exterior. Tin covered rear ell is fairly early - rear shows west part is early also. Lighting rods with glass globes. This is actually a complex of earlier buildings. The tall building on the east is the original mill; in the 1920s, the center section was Art Michael's Garage, and the west end of the building was C. L. Parks Produce Co. The Parks building and the Mill are the oldest of the three; both are on the 1913 Sanborn.

☐ continuation sheet22. Description of Environment and Outbuildings No. of Outbuildings 1 No. contributing 1

Large tin-covered shed with hip and gable roof and scales just east of complex.

☐ continuation sheet**Debbie Sheals****City of Cole Camp****Winter 1998/1999**

23. Prepared by

Organization

Date

---

**Missouri Historic Property Inventory Form**  
Missouri Department of Natural Resources Historic Preservation Program  
P.O. Box 176, Jefferson City, Missouri 65102

---

**48**

**Daisy Roller Mill**

**BE-98-01-48**

Field Survey #

1. Historic Name

Inventory Code #

**ca. 1888**

26. Construction Date

27. Architect/Engineer

28. Contractor/Builder

29. History

**Early owners, from tax and other records**

The mill was opened ca. 1888; early operators include Wm. Schennewark and Edgar Schwald. It was a flour mill and grain sales agency. Schwald also ran the town's first electrical plant at this location, in a small building attached to the east side of the mill. The mill was bought by the Missouri Farmers Association (MFA) in 1921, and they gradually expanded into the entire complex.

☐ continuation sheet

30. Significance

An early industrial building for Cole Camp, and the only flour mill in the community.

☐ continuation sheet

31. Dating information [ \* after a ca. date indicates strong evidence that the date given is nearly exact.]

Tax history on this property was not readily available. The construction date is based on local historical accounts, as well as an entry in the 1889-90. Gazetteer.

☐ continuation sheet

32. Sources

Site visit, U. S. Geological Survey Topo Map-Cole Camp Quadrangle,  
Benton County Tax Records, City Map by C. P. Junge, ca. 1927, 1904 Atlas Map.  
Sanborn Maps, 1913 and 1930.

Cole Camp Area History. (Cole Camp, 1976.) p. 18.

☐ continuation sheet

33. Photographs

Location of Negatives:

**Black & White:** State Historic Preservation Office, Jefferson City; (573) 751-7857  
**Color:** Debbie Sheals, Columbia (573) 874-3779

Location of Historic Photograph(s)

---

**Debbie Sheals**

**City of Cole Camp**

**Winter 1998/1999**

23. Prepared by

Organization

Date







BE-98-01-46

# Missouri Historic Property Inventory Form

Missouri Department of Natural Resources Historic Preservation Program

P.O. Box 176, Jefferson City, Missouri 65102

46

Kriesel, A., Building

BE-98-01-46

Field Survey #

1. Historic Name

Inventory Code #

Benton

Cole Camp Inn

L10, N 3' L11, B7

RRA

2. County

3. Present local name or designation

4. Block Number, Lot Number, and Subdivision

100 Block N. Maple

Cole Camp 65325

☐ yes ☒ n/a

5. Address

6. City and Zip Code

7. Vicinity

Sublett, Robert & Shirley R3, Box 174B

8. Owner Name and Address if different

City

State

Zip Code

9. On National Register?

☒ no ☐ yes

10. Eligible for National Register?

☐ no ☐ yes ☒ possibly

11. Part of a District

☒ no ☐ yes

12. District or MPS Potential?

☐ no ☒ yes ☐ possibly

Condition:

☐ excellent ☒ good ☐ fair ☐ poor

Level of Integrity:

☐ little changed ☒ high ☒ moderate ☐ low

Special features

Late Victorian

13. Architectural Style

Stone-ashlar

15. Foundation Material(s)

Undetermined

17. Structural System

1/1 modern

19. Window Types

Boomtown

14. Vernacular Type

Weatherboard, Brick (?)

16. Exterior Wall Materials

Gable

Standing Seam

18. Roof Type

Roof Materials

Awning

Front

20. Porch Type and Location

21. Describe major features; identify and date changes and alterations

Construction Date ca. 1894

Storefront and weatherboarded "Boomtown" front are intact, above awning. Storefront is covered below awning but may be intact.

☐ continuation sheet

22. Description of Environment and Outbuildings

No. of Outbuildings

0

No. contributing

0

☐ continuation sheet

Debbie Sheals

City of Cole Camp

Winter 1998/1999

23. Prepared by

Organization

Date

---

**Missouri Historic Property Inventory Form**  
Missouri Department of Natural Resources Historic Preservation Program  
P.O. Box 176, Jefferson City, Missouri 65102

---

**46**

**Kriesel, A., Building**

**BE-98-01-46**

Field Survey #

1. Historic Name

Inventory Code #

**ca. 1894**

26. Construction Date

27. Architect/Engineer

28. Contractor/Builder

29. History

**Early owners, from tax and other records**

1895 A. Kreisel

1910 Moritz Boerger

1915 Heisterberg Bros.

1920-30 C. H. Heisterberg

After 1901 Wm Blockberger ran a pool hall here with a saloon next door. A door between the two buildings allowed patrons to circulate freely between the businesses.

☐ continuation sheet

30. Significance

☐ continuation sheet

31. Dating information [ \* after a ca. date indicates strong evidence that the date given is nearly exact.]

☐ continuation sheet

32. Sources

Site visit, U. S. Geological Survey Topo Map-Cole Camp Quadrangle,  
Benton County Tax Records, City Map by C. P. Junge, ca. 1927, 1904 Atlas Map.  
Cole Camp Area History. (Cole Camp, 1976.) p. 21.

Sanborn Maps, 1913 and 1930.

☐ continuation sheet

33. Photographs

Location of Negatives:

Black & White: State Historic Preservation Office, Jefferson City; (573) 751-7857

Color: Debbie Sheals, Columbia (573) 874-3779

Location of Historic Photograph(s)

---

**Debbie Sheals**

**City of Cole Camp**

**Winter 1998/1999**

23. Prepared by

Organization

Date



B1A0081102

**Missouri Historic Property Inventory Form**  
 Missouri Department of Natural Resources Historic Preservation Program  
 P.O. Box 176, Jefferson City, Missouri 65102

**75****Hesse Trucking Office****BE-98-01-75**

Field Survey #

1. Historic Name

Inventory Code #

**Benton****Hesse Trucking****pt S26 T43N R21W**

2. County

3. Present local name or designation

4. Block Number, Lot Number, and Subdivision

**100 Block N. Maple****Cole Camp 65325**☒ yes ☐ n/a

5. Address

6. City and Zip Code

7. Vicinity

**Hesse, Harold & Everett et al. Rt 3, Box 124**

8. Owner Name and Address if different

City

State

Zip Code

9. On National Register?

☒ no ☐ yes

10. Eligible for National Register?

☒ no ☐ yes ☐ possibly

11. Part of a District

☒ no ☐ yes

12. District or MPS Potential?

☐ no ☐ yes ☒ possibly

Condition:

☐ excellent ☒ good ☐ fair ☐ poor

Level of Integrity:

☐ little changed ☐ high ☐ moderate ☒ low

Special features

13. Architectural Style

**Concrete Block**

15. Foundation Material(s)

**Frame**

17. Structural System

**1/1**

19. Window Types

**Gable Front**

14. Vernacular Type

**Vinyl**

16. Exterior Wall Materials

**Gable****Asphalt**

18. Roof Type

Roof Materials

**None**

20. Porch Type and Location

21. Describe major features; identify and date changes and alterations

**Construction Date ca. 1949**

Small office which may have been an outbuilding originally.

☐ continuation sheet

22. Description of Environment and Outbuildings

No. of Outbuildings

**2**

No. contributing

**2**

Large early metal shop east of office, with metal casements and a gable roof. Small garage with shed roof north of the office, down a hill by the tree line.

☐ continuation sheet**Debbie Sheals****City of Cole Camp****Winter 1998/1999**

23. Prepared by

Organization

Date

---

**Missouri Historic Property Inventory Form**  
Missouri Department of Natural Resources Historic Preservation Program  
P.O. Box 176, Jefferson City, Missouri 65102

---

**75**

**Hesse Trucking Office**

**BE-98-01-75**

Field Survey #

1. Historic Name

Inventory Code #

**ca. 1949**

26. Construction Date

27. Architect/Engineer

28. Contractor/Builder

29. History

**Early owners, from tax and other records**

☐ continuation sheet

30. Significance

☐ continuation sheet

31. Dating information [ \* after a ca. date indicates strong evidence that the date given is nearly exact.]

Tax information not available, and Sanborn maps do not include this area. Probably built after the railroad vacated in 1946.

☐ continuation sheet

32. Sources

Site visit, U. S. Geological Survey Topo Map-Cole Camp Quadrangle,  
Benton County Tax Records, City Map by C. P. Junge, ca. 1927, 1904 Atlas Map.

☐ continuation sheet

33. Photographs

Location of Negatives:

**Black & White:** State Historic Preservation Office, Jefferson City; (573) 751-7857

**Color:** Debbie Sheals, Columbia (573) 874-3779

Location of Historic Photograph(s)

---

**Debbie Sheals**

**City of Cole Camp**

**Winter 1998/1999**

23. Prepared by

Organization

Date



HESSE TRUCKING INC.



BE-98-01-52

**Missouri Historic Property Inventory Form**  
Missouri Department of Natural Resources Historic Preservation Program  
P.O. Box 176, Jefferson City, Missouri 65102

<b>52</b>	<b>Meyer Building</b>	<b>BE-98-01-52</b>
Field Survey #	1. Historic Name	Inventory Code #
<b>Benton</b>	<b>Factory Building</b>	<b>L16, 17 &amp; S pt L 15 B6 RRA</b>
2. County	3. Present local name or designation	4. Block Number, Lot Number, and Subdivision
<b>100 Block N. Maple</b>	<b>Cole Camp 65325</b>	<input type="checkbox"/> yes <input checked="" type="checkbox"/> n/a
5. Address	6. City and Zip Code	7. Vicinity
<b>City of Cole Camp</b>		
8. Owner Name and Address if different		City State Zip Code
9. On National Register? <input checked="" type="checkbox"/> no <input type="checkbox"/> yes 10. Eligible for National Register? <input type="checkbox"/> no <input type="checkbox"/> yes <input checked="" type="checkbox"/> possibly 11. Part of a District <input checked="" type="checkbox"/> no <input type="checkbox"/> yes 12. District or MPS Potential? <input type="checkbox"/> no <input checked="" type="checkbox"/> yes <input type="checkbox"/> possibly Condition: <input type="checkbox"/> excellent <input checked="" type="checkbox"/> good <input checked="" type="checkbox"/> fair <input type="checkbox"/> poor Level of Integrity: <input type="checkbox"/> little changed <input checked="" type="checkbox"/> high <input checked="" type="checkbox"/> moderate <input type="checkbox"/> low		Special features
13. Architectural Style		
<b>Concrete</b>		
15. Foundation Material(s)		
<b>Load Bearing Brick</b>		14. Vernacular Type
17. Structural System		16. Exterior Wall Materials
<b>1/1, 18 light casement</b>		<b>Flat</b> <b>Unknown</b>
19. Window Types		18. Roof Type Roof Materials
<b>1/1, 18 light casement</b>		<b>Stoop</b>
20. Porch Type and Location		
21. Describe major features; identify and date changes and alterations		<b>Construction Date ca. 1912</b>
Appears to have been a standard two part commercial block, then remodeled in the late 1940's with north addition. Storefront infill. Steel header with rosettes remains at the first floor line. Frame shed addition to rear on the south. Segmental arches on the south part of the rear wall; concrete lintels and metal windows on the north part.		
<input type="checkbox"/> continuation sheet		
22. Description of Environment and Outbuildings	No. of Outbuildings	No. contributing
	<u>0</u>	<u>0</u>
<input type="checkbox"/> continuation sheet		
<b>Debbie Sheals</b>	<b>City of Cole Camp</b>	<b>Winter 1998/1999</b>
23. Prepared by	Organization	Date

**Missouri Historic Property Inventory Form**  
Missouri Department of Natural Resources Historic Preservation Program  
P.O. Box 176, Jefferson City, Missouri 65102

**52**

**Meyer Building**

**BE-98-01-52**

Field Survey #

1. Historic Name

Inventory Code #

**ca. 1912**

26. Construction Date

27. Architect/Engineer

28. Contractor/Builder

29. History

**Early owners, from tax and other records**

1915 Rudy Meyer

1930 Henry Eickhoff

1935 W. J. Eickhoff

Rudy Meyer was the first occupant of this building; he ran a hardware store here. After his death, Bill Eickhoff and his wife, Josephine, took over the business. The 1930 Sanborn shows that it was used for both hardware and "Auto Trucks" at that time.

Shortly after WWII, the building was expanded to house the George Thomasetti Shoe Factory, which did not last long. It hosted several other manufacturing businesses after that.

☐ continuation sheet

30. Significance

☐ continuation sheet

31. Dating information [ \* after a ca. date indicates strong evidence that the date given is nearly exact.]

☐ continuation sheet

32. Sources

Site visit, U. S. Geological Survey Topo Map-Cole Camp Quadrangle,  
Benton County Tax Records, City Map by C. P. Junge, ca. 1927, 1904 Atlas Map.  
Cole Camp Area History. (Cole Camp, 1976.) 31-32.

Sanborn Maps, 1913 and 1930.

☐ continuation sheet

33. Photographs

Location of Negatives:

Black & White: State Historic Preservation Office, Jefferson City; (573) 751-7857

Color: Debbie Sheals, Columbia (573) 874-3779

Location of Historic Photograph(s)

**Debbie Sheals**

**City of Cole Camp**

**Winter 1998/1999**

23. Prepared by

Organization

Date

86-A-001-167

of the world. There would be singing, food, and a lot of socializing, as well as preaching and taking collections for mission work.


Cole Campers have always been extremely patriotic. They enthusiastically volunteered for the Home Guard and regular Union forces during the Civil War. Likewise, there was no hesitation when the call came to serve in World War I. These people were truly grateful to their chosen homeland for all it had given them. Thus, the Fourth of July was a very special day in the community.

These were traditional American celebrations and a clear statement of the commitment to their chosen homeland. Bands, parades, fireworks, picnics, balloons, and all that went with celebrating the nation were clearly in evidence. In town it was traditional for the parade, and all the towns people, to march down to meet the train when it came in.

The fall brought the harvest and the end of the farming season. It was a natural time to relax and reflect. It was a natural time for a community fair where people could show-off

#52

*Below: The Cole Camp Fair has long been a tradition and its excellent floats a major attraction. Here is the 1956 first-prize winner in the School Division, made by the Class of '57. Bottom: 1905 4th of July celebration. The automobile, a friction-drive Lambert, was the first in town, and was owned by F.S. Hunefeldt.*



HIER SNACKT p.169 #52 BEFORE ADDITION/REMODELING







BE-98-01-53

# Missouri Historic Property Inventory Form

Missouri Department of Natural Resources Historic Preservation Program

P.O. Box 176, Jefferson City, Missouri 65102

53

Eickhoff, Henry, Shop

BE-98-01-53

Field Survey #

1. Historic Name

Inventory Code #

Benton

Eickhoff Building

pt L13, L14, pt L15, B6

RRA

2. County

3. Present local name or designation

4. Block Number, Lot Number, and Subdivision

100 Block N. Maple

Cole Camp 65325

☐ yes ☒ n/a

5. Address

6. City and Zip Code

7. Vicinity

Eickhoff, E. L. P. O. Box 189 Cole Camp

8. Owner Name and Address if different

City

State

Zip Code

9. On National Register?

☒ no ☐ yes

10. Eligible for National Register?

☐ no ☒ yes ☐ possibly

11. Part of a District

☒ no ☐ yes

12. District or MPS Potential?

☐ no ☒ yes ☐ possibly

Condition:

☐ excellent ☒ good ☐ fair ☐ poor

Level of Integrity:

☒ little changed ☐ high ☐ moderate ☐ low

Special features

Late Victorian

13. Architectural Style

Stone

15. Foundation Material(s)

Frame

17. Structural System

1/1, storefront, 2/2- rear

19. Window Types

Two Part Commercial

14. Vernacular Type

Tin - Rock Faced

16. Exterior Wall Materials

Flat

Unknown

18. Roof Type

Roof Materials

20. Porch Type and Location

21. Describe major features; identify and date changes and alterations

Construction Date ca. 1906

Very high level of integrity inside and out. Four-paneled double front doors are original and match panels below windows. Interior basically unfinished downstairs. Garage door on rear of building. Second floor hall stage intact.

☐ continuation sheet

22. Description of Environment and Outbuildings

No. of Outbuildings

0

No. contributing

0

See also #54.

☐ continuation sheet

Debbie Sheals

City of Cole Camp

Winter 1998/1999

23. Prepared by

Organization

Date

**Missouri Historic Property Inventory Form**  
Missouri Department of Natural Resources Historic Preservation Program  
P.O. Box 176, Jefferson City, Missouri 65102

<b>53</b>	<b>Eickhoff, Henry, Shop</b>	<b>BE-98-01-53</b>
Field Survey #	1. Historic Name	Inventory Code #

**ca. 1906**

26. Construction Date	27. Architect/Engineer	28. Contractor/Builder
-----------------------	------------------------	------------------------

29. History

**Early owners, from tax and other records**

1905 Hy Eickhoff  
1999 E. L. Eickhoff

This building was the workshop of Henry Eickhoff, who used the building to the north as a store. The 1913 Sanborn map of the building refers to this as a coffin warehouse, and the building to the north as a carpenter shop. (Eickhoff was also an undertaker.) The 1930 map notes that the entire ground floor of both buildings was used for woodworking. The building had its own generator, allowing for electric lighting and other service even after the city generator was turned off around 9:00 p.m. This service was especially useful for events on

☒ continuation sheet

30. Significance

This very intact commercial building has never left the family of its builder, and continues to look today very much as it did when new. It gains further significance for its association with the Henry Eickhoff family, who were prominent business people throughout the period of significance.

☐ continuation sheet

31. Dating information [ \* after a ca. date indicates strong evidence that the date given is nearly exact.]

Henry Eickhoff

☐ continuation sheet

32. Sources

Site visit, U. S. Geological Survey Topo Map-Cole Camp Quadrangle,  
Benton County Tax Records, City Map by C. P. Junge, ca. 1927, 1904 Atlas Map.  
Cole Camp Area History. (Cole Camp, 1976.) p. 16.

Juanita Jeffries, "A 1920s Memory Walk Through Cole Camp," (Typescript from the collection of Robert Owens) Early 1990s. E. L. Eickhoff Sanborn maps, 1913 and 1930

☐ continuation sheet

33. Photographs

Location of Negatives:

Black & White: State Historic Preservation Office, Jefferson City; (573) 751-7857  
Color: Debbie Sheals, Columbia (573) 874-3779

Location of Historic Photograph(s)

<b>Debbie Sheals</b>	<b>City of Cole Camp</b>	<b>Winter 1998/1999</b>
23. Prepared by	Organization	Date

## Missouri Historic Property Inventory Form

Missouri Department of Natural Resources Historic Preservation Program

P.O. Box 176, Jefferson City, Missouri 65102

53	Eickhoff, Henry, Shop	BE-98-01- 50
Field Survey #	1. Historic Name	Inventory Code #

100 Block N. Maple

Cole Camp

n/a

5. Address

6. City

7. Vicinity

Continuation Sheet

History, cont.

the second floor, which was used primarily as a meeting hall. It was referred to as Eickhoff's Hall. The second floor was also the meeting place of the United Lutheran Church in the mid-1920s. The 1913 Sanborn map refers to the second floor of both spaces as an Opera House in 1913, and notes the existence of electric lights, a stage and scenery. The 1930 Sanborn simply says it is a dance hall.

There is an interesting first-hand account of dances here which was written by Jaunita Jeffries, who spent her childhood in Cole Camp in the 1920s and 30s. She wrote: "Upstairs was the exciting place where they had a dance hall. They had great dance bands, and this was the place to be. In order to strengthen the building on nights when they had a dance large posts would be put on the first floor, and against the ceiling so the upstairs would hold the crowd of dancers." (Jeffries account p. 20.)

Woodworking products of the ground floor included wagon spokes, ax handles, gun stocks, and millwork for houses, such as porch posts and other trim. Henry Eickhoff, and later his son and grandson, used large turning lathes for much of his work.

Henry Eickhoff started his business as a spinning wheel maker in the original part of town (# 181), and was in a building across the street from this one before moving to this location. He was partners in that shop with William Beckman, who later opened a furniture business in survey property #69 on Second Street. Beckman's Second Street building was purchased by Henry Eickhoff around 1909, and remains in his family yet today.

# 54

53



Xerox copy from Cole Camp Area History: 1839-1976, Cole Camp Area Historical Society.  
(Shawnee Mission, KS: Kes-Print, Inc, 1976.)

**Missouri Historic Property Inventory Form**  
 Missouri Department of Natural Resources Historic Preservation Program  
 P.O. Box 176, Jefferson City, Missouri 65102

**54****Eickhoff, Henry, Store**

BE-98-01-54

Field Survey #

1. Historic Name

Inventory Code #

Benton

Eickhoff Building

pt L13, 14, pt L15 B 6

RRA

2. County

3. Present local name or designation

4. Block Number, Lot Number, and Subdivision

100 Block N. Maple

Cole Camp 65325

☐ yes ☒ n/a

5. Address

6. City and Zip Code

7. Vicinity

Eickhoff, E. L. P. O. Box 189 Cole Camp

8. Owner Name and Address if different

City

State

Zip Code

9. On National Register?

☒ no ☐ yes

10. Eligible for National Register?

☐ no ☒ yes ☐ possibly

11. Part of a District

☒ no ☐ yes

12. District or MPS Potential?

☐ no ☒ yes ☐ possibly

Condition:

☐ excellent ☒ good ☐ fair ☐ poor

Level of Integrity:

☒ little changed ☐ high ☐ moderate ☐ low

Special features

Late Victorian

13. Architectural Style

Stone

15. Foundation Material(s)

Frame

17. Structural System

storefront, 1/1, 2/2

19. Window Types

Two Part Commercial

14. Vernacular Type

Sheet Metal "bricks"

16. Exterior Wall Materials

Flat

Unknown

18. Roof Type

Roof Materials

20. Porch Type and Location

21. Describe major features; identify and date changes and alterations

Construction Date ca. 1899

All trim on this building is wooden - storefront pilasters and cornice included. Window trim on second floor is similar to that on survey properties #23 and #14. Interior still has machinery in place with belts and pulleys. One of the most finely crafted storefronts in town. Note panels beneath windows. New metal siding on north and east walls

☐ continuation sheet

22. Description of Environment and Outbuildings

No. of Outbuildings

0

No. contributing

0

See also # 53.

☐ continuation sheet

Debbie Sheals

City of Cole Camp

Winter 1998/1999

23. Prepared by

Organization

Date

---

**Missouri Historic Property Inventory Form**  
Missouri Department of Natural Resources Historic Preservation Program  
P.O. Box 176, Jefferson City, Missouri 65102

---

**54**

**Eickhoff, Henry, Store**

**BE-98-01-54**

Field Survey #

1. Historic Name

Inventory Code #

**ca. 1899**

26. Construction Date

27. Architect/Engineer

28. Contractor/Builder

29. History

**Early owners, from tax and other records**

1900 Henry Eickhoff, Fred Dickman

A. Kreisel

1905 Henry Eickhoff

1999 E. L. Eickhoff

This building was the store of Henry Eickhoff, who used the building to the south as a workshop. The 1913 Sanborn map of the building refers to this as a carpenter shop, and the building to the south as a coffin warehouse. (Eickhoff was also an undertaker.) The 1930 map notes that the entire ground floor of both buildings was used for woodworking. The building had its own generator, allowing for electric lighting and other service even after the city generator was turned off around 9:00 p.m. See #53 for more information.

☐ continuation sheet

30. Significance

This very intact commercial building has never left the family of its builder, and continues to look today very much as it did when new. It gains further significance for its association with the Henry Eickhoff family, who were prominent business people throughout the period of significance.

☐ continuation sheet

31. Dating information [ \* after a ca. date indicates strong evidence that the date given is nearly exact.]

Henry Eickhoff

☐ continuation sheet

32. Sources

Site visit, U. S. Geological Survey Topo Map-Cole Camp Quadrangle,  
Benton County Tax Records, City Map by C. P. Junge, ca. 1927, 1904 Atlas Map.  
Cole Camp Area History. (Cole Camp, 1976.) p.16.

Sanborn Maps, 1913 and 1930. and Juanita Jeffries. "A 1920s Memory Walk Through Cole Camp," (Typescript from the collection of Robert Owens) Early 1990s.

☐ continuation sheet

33. Photographs

Location of Negatives:

Black & White: State Historic Preservation Office, Jefferson City; (573) 751-7857

Color: Debbie Sheals, Columbia (573) 874-3779

Location of Historic Photograph(s)

---

**Debbie Sheals**

**City of Cole Camp**

**Winter 1998/1999**

23. Prepared by

Organization

Date









# Missouri Historic Property Inventory Form

Missouri Department of Natural Resources Historic Preservation Program  
P.O. Box 176, Jefferson City, Missouri 65102

60

Edgar Blacksmith Shop

BE-98-01-60

Field Survey #

1. Historic Name

Inventory Code #

Benton

Eickhoff Outbuilding

E Pt. L 13, 14, Rsv. B 6

RRA

2. County

3. Present local name or designation

4. Block Number, Lot Number, and Subdivision

Alley east of 100 block of N. Maple

Cole Camp 65325

☐ yes ☒ n/a

5. Address

6. City and Zip Code

7. Vicinity

E. L. Eickhoff PO Box 189 CC

8. Owner Name and Address if different

City

State

Zip Code

9. On National Register?

☒ no ☐ yes

10. Eligible for National Register?

☐ no ☐ yes ☒ possibly

11. Part of a District

☒ no ☐ yes

12. District or MPS Potential?

☐ no ☐ yes ☒ possibly

Condition:

☐ excellent ☐ good ☒ fair ☐ poor

Level of Integrity:

☒ little changed ☐ high ☐ moderate ☐ low

Special features

13. Architectural Style

Not Visible

15. Foundation Material(s)

Frame

17. Structural System

none

19. Window Types

False Front Commercial

14. Vernacular Type

Metal

16. Exterior Wall Materials

Gable

Tin

18. Roof Type

Roof Materials

20. Porch Type and Location

21. Describe major features; identify and date changes and alterations

Construction Date ca. 1881

Has been vacant for a long time. Sheet brick on gable ends only, side walls are corrugated tin. Large trees in front of garage doors, which are in each gable end. Horizontal sheathing boards beneath original tin sheets.

☐ continuation sheet

22. Description of Environment and Outbuildings

No. of Outbuildings

0

No. contributing

0

This building is the outbuilding for survey properties #53 & #54

☐ continuation sheet

Debbie Sheals

City of Cole Camp

Winter 1998/1999

23. Prepared by

Organization

Date

**Missouri Historic Property Inventory Form**  
Missouri Department of Natural Resources Historic Preservation Program  
P.O. Box 176, Jefferson City, Missouri 65102

**60**

**Edgar Blacksmith Shop**

**BE-98-01-60**

Field Survey #

1. Historic Name

Inventory Code #

**ca. 1881**

26. Construction Date

27. Architect/Engineer

28. Contractor/Builder

29. History

**Early owners, from tax and other records**

Henry Eickhoff after ca. 1896.

1913 Sanborn: Implement warehouse.

1930 Sanborn: Automobile storage/garage.

This building is said to have been moved to its present location from a spot facing Maple, approximately where property 53 is now. It may have been one of the first business buildings in the new part of Cole Camp, serving as the pre-1913 blacksmith shops of Harry Edgar and Fred Gardner .

☐ continuation sheet

30. Significance

An intact early business building.

☐ continuation sheet

31. Dating information [ \* after a ca. date indicates strong evidence that the date given is nearly exact.]

☐ continuation sheet

32. Sources

Site visit, U. S. Geological Survey Topo Map-Cole Camp Quadrangle,  
Benton County Tax Records, City Map by C. P. Junge, ca. 1927, 1904 Atlas Map.  
Cole Camp Area History. (Cole Camp, 1976.) p.16.

Sanborn Maps, 1913 and 1930.

E. L. Eickhoff

☐ continuation sheet

33. Photographs

Location of Negatives:

Black & White: State Historic Preservation Office, Jefferson City; (573) 751-7857

Color: Debbie Sheals, Columbia (573) 874-3779

Location of Historic Photograph(s)

**Debbie Sheals**

**City of Cole Camp**

**Winter 1998/1999**

23. Prepared by

Organization

Date



# Missouri Historic Property Inventory Form

Missouri Department of Natural Resources Historic Preservation Program  
P.O. Box 176, Jefferson City, Missouri 65102

**49**

**Peoples Bank Mercantile Building**

**BE-98-01-49**

Field Survey #

1. Historic Name

Inventory Code #

**Benton**

**Vacant**

**L2 ex N45' & N 20' L3, B13 RRA**

2. County

3. Present local name or designation

4. Block Number, Lot Number, and Subdivision

**100 N. Maple**

**Cole Camp 65325**

☐ yes ☐ n/a

5. Address

6. City and Zip Code

7. Vicinity

**Castle Rock Building Corp 225 S. Douglass, Lee's Summit, MO 64063**

8. Owner Name and Address if different

City

State

Zip Code

9. On National Register?

☒ no ☐ yes

10. Eligible for National Register?

☐ no ☒ yes ☐ possibly

11. Part of a District

☒ no ☐ yes

12. District or MPS Potential?

☐ no ☒ yes ☐ possibly

Special features

**Geo. Mesker & Co.**

Condition: ☒ excellent ☐ good ☐ fair ☐ poor

Level of Integrity: ☒ little changed ☐ high ☐ moderate ☐ low

**Late Victorian**

13. Architectural Style

**Not Visible**

15. Foundation Material(s)

**Load Bearing Brick**

17. Structural System

**1/1, Storefront**

19. Window Types

**Two Part Commercial**

14. Vernacular Type

**Brick**

16. Exterior Wall Materials

**Flat**

**Unknown**

18. Roof Type

Roof Materials

20. Porch Type and Location

21. Describe major features; identify and date changes and alterations

**Construction Date ca. 1906 \***

In great shape - recently painted and much intact. Rear north entrance has minor modifications. These are the only notable exterior changes. Corbeling at the cornice line, below George Mesker prefabricated cornice. Storefront very much intact. Concrete belt course at the first floor line. Interior has a vault and pressed tin ceiling. Shares storefront with survey property #50. An historic photo shows that there was originally a sign plate extending up from the center of the cornice, when new it read "Peoples Bank 1906."

☐ continuation sheet

22. Description of Environment and Outbuildings

No. of Outbuildings

**0**

No. contributing

**0**

☐ continuation sheet

**Debbie Sheals**

**City of Cole Camp**

**Winter 1998/1999**

23. Prepared by

Organization

Date

**Missouri Historic Property Inventory Form**  
Missouri Department of Natural Resources Historic Preservation Program  
P.O. Box 176, Jefferson City, Missouri 65102

**49**

**Peoples Bank Mercantile Building**

**BE-98-01-49**

Field Survey #

1. Historic Name

Inventory Code #

**ca. 1906 \***

26. Construction Date

27. Architect/Engineer

28. Contractor/Builder

29. History

**Early owners, from tax and other records**

1910 Peoples Bank

This was the home of the People's Bank from the time of its construction until the bank fell victim to the Depression, and liquidated in 1936. It was the home of Roy Donnel's radio and jewelry business from the mid 1940s to the mid-1960s. It later served as the Cole Camp City Hall. The area telephone exchange was also located here at mid-century.

The second floor was used for offices through most of its history. (See Cole Camp Area History for more info.)

☐ continuation sheet

30. Significance

With, property #50, this is one of the largest and most intact commercial buildings in town. Also one of the most intact buildings with Geo. Mesker storefront components.

☐ continuation sheet

31. Dating information [ \* after a ca. date indicates strong evidence that the date given is nearly exact.]

☐ continuation sheet

32. Sources

Site visit, U. S. Geological Survey Topo Map-Cole Camp Quadrangle,  
Benton County Tax Records, City Map by C. P. Junge, ca. 1927, 1904 Atlas Map.

Sanborn Maps, 1913 and 1930.

☐ continuation sheet

33. Photographs

Location of Negatives:

Black & White: State Historic Preservation Office, Jefferson City; (573) 751-7857

Color: Debbie Sheals, Columbia (573) 874-3779

Location of Historic Photograph(s)

**Debbie Sheals**

**City of Cole Camp**

**Winter 1998/1999**

23. Prepared by

Organization

Date









# Missouri Historic Property Inventory Form

Missouri Department of Natural Resources Historic Preservation Program  
P.O. Box 176, Jefferson City, Missouri 65102

50

Dieckman Building

BE-98-01-50

Field Survey #

1. Historic Name

Inventory Code #

Benton

Sisters Store

L2 ex N45' & N 20' L3, B13 RRA

2. County

3. Present local name or designation

4. Block Number, Lot Number, and Subdivision

100 block N. Maple

Cole Camp 65325

☐ yes ☐ n/a

5. Address

6. City and Zip Code

7. Vicinity

Castle Rock Building Corp 225 S. Douglass, Lee's Summit, MO 64063

8. Owner Name and Address if different

City

State

Zip Code

9. On National Register?

☒ no ☐ yes

10. Eligible for National Register?

☐ no ☒ yes ☐ possibly

11. Part of a District

☒ no ☐ yes

12. District or MPS Potential?

☐ no ☒ yes ☐ possibly

Condition:

☒ excellent ☐ good ☐ fair ☐ poor

Level of Integrity:

☒ little changed ☐ high ☐ moderate ☐ low

Special features

Geo. Mesker & Co

Late Victorian

13. Architectural Style

One Part Commercial

14. Vernacular Type

Stone-ashlar

15. Foundation Material(s)

Brick

16. Exterior Wall Materials

Load Bearing Brick

Flat

Unknown

17. Structural System

18. Roof Type

Roof Materials

Storefront

19. Window Types

20. Porch Type and Location

21. Describe major features; identify and date changes and alterations

Construction Date ca. 1906 \*

Storefront original and in good condition. Pressed tin ceiling over doorway. Some pressed tin remains beneath drop ceiling inside. Shares a George Mesker storefront with survey property #49. An historic photo shows that the wall above the brick corbeled cornice was originally covered with a cornice similar to the one on the building due south, the Peoples Bank #49. There was also a sign plate extending up from the center of the cornice; when new it read "F. Dieckman."

☐ continuation sheet

22. Description of Environment and Outbuildings

No. of Outbuildings

0

No. contributing

0

Business building which adjoins its neighbors and sits close to the sidewalk.

☐ continuation sheet

Debbie Sheals

City of Cole Camp

Winter 1998/1999

23. Prepared by

Organization

Date

---

**Missouri Historic Property Inventory Form**  
Missouri Department of Natural Resources Historic Preservation Program  
P.O. Box 176, Jefferson City, Missouri 65102

---

<b>50</b>	<b>Dieckman Building</b>	<b>BE-98-01-50</b>
Field Survey #	1. Historic Name	Inventory Code #

**ca. 1906 \***

26. Construction Date	27. Architect/Engineer	28. Contractor/Builder
29. History	Bill Harms and Fred Dieckman opened a store in this location soon after the building was built. (Fred Dieckman Jr. was an early owner of survey property # 23, the owner of this store was probably the same person.) They were succeeded by Henry Meyer, then George Wellbrock.	
<b>Early owners, from tax and other records</b>	The building housed a dry goods store in 1913 and a store and office in 1930.	
1905-1930 or later Peoples Bank		

☐ continuation sheet

30. Significance

With, property #49, this is one of the largest and most intact commercial buildings in town. Also one of the most intact buildings with Geo. Mesker storefront components.

☐ continuation sheet

31. Dating information [ \* after a ca. date indicates strong evidence that the date given is nearly exact.]

☐ continuation sheet

32. Sources

Site visit, U. S. Geological Survey Topo Map-Cole Camp Quadrangle,  
Benton County Tax Records, City Map by C. P. Junge, ca. 1927, 1904 Atlas Map.  
Sanborn Maps, 1913 and 1930.

Cole Camp Area History. (Cole Camp, 1976.) p. 30, 39.

☐ continuation sheet

33. Photographs

Location of Negatives:

Black & White: State Historic Preservation Office, Jefferson City; (573) 751-7857  
Color: Debbie Sheals, Columbia (573) 874-3779

Location of Historic Photograph(s)


Cole Camp Area History

---

Debbie Sheals	City of Cole Camp	Winter 1998/1999
23. Prepared by	Organization	Date

#50

#49



#50

Building the People's Bank—1906. note the young worker just to the right of the brick pile carrying bricks in a hod.

Peoples Bank—just completed in 1906.

50

49





SISTERS

CLOSED

CLOTHING  
AND GIFTS



GEORGE MEYER & CO.  
IRON WORKS  
EVANSVILLE, IND.

**Missouri Historic Property Inventory Form**  
 Missouri Department of Natural Resources Historic Preservation Program  
 P.O. Box 176, Jefferson City, Missouri 65102

**51****Mussman Bakery / Star Theater**

BE-98-01-51

Field Survey #

1. Historic Name

Inventory Code #

**Benton****Cole Camp Laundramat/Primestar****L1 ex N4.5' & N 4/5' L2 B13 RRA**

2. County

3. Present local name or designation

4. Block Number, Lot Number, and Subdivision

**110 N. Maple****Cole Camp 65325**☐ yes ☒ n/a

5. Address

6. City and Zip Code

7. Vicinity

**Self, Thomas and Dawn**

8. Owner Name and Address if different

City

State

Zip Code

9. On National Register?

☒ no ☐ yes

10. Eligible for National Register?

☐ no ☐ yes ☒ possibly

11. Part of a District

☒ no ☐ yes

12. District or MPS Potential?

☐ no ☒ yes ☐ possibly

Condition:

☒ excellent ☐ good ☐ fair ☐ poor

Level of Integrity:

☐ little changed ☒ high ☐ moderate ☐ low

Special features

Christopher & Simpson  
St. Louis, MO

Storefront

13. Architectural Style

**Concrete**

15. Foundation Material(s)

**Load Bearing Brick**

17. Structural System

**1/1, storefront**

19. Window Types

**Two Part Commercial**

14. Vernacular Type

**Brick**

16. Exterior Wall Materials

**Flat****??**

18. Roof Type

Roof Materials

**See Below**

20. Porch Type and Location

21. Describe major features; identify and date changes and alterations

**Construction Date ca. 1908**

Concrete sills and lintels. Corbelled brick cornice, there may have been a small prefabricated cornice attached above that. Storefront wood trim matches that of buildings to the north. Pressed tin ceiling over doorways. Heavy awning over entire front wall. Segmental arched basement windows.

☐ continuation sheet

22. Description of Environment and Outbuildings

No. of Outbuildings

**0**

No. contributing

**0**☐ continuation sheet**Debbie Sheals****City of Cole Camp****Winter 1998/1999**

23. Prepared by

Organization

Date

**Missouri Historic Property Inventory Form**  
Missouri Department of Natural Resources Historic Preservation Program  
P.O. Box 176, Jefferson City, Missouri 65102

**51**

**Mussman Bakery / Star Theater**

**BE-98-01-51**

Field Survey #

1. Historic Name

Inventory Code #

**ca. 1908**

26. Construction Date

27. Architect/Engineer

28. Contractor/Builder

29. History

**Early owners, from tax and other records**

1900 A. Kreisel

1905 A. Kreisel

1910 D. Muller, Wm Harms

1915 Rudolph Meyer, Wm Harms  
F. J. Eickhoff

1935 F. J. Eickhoff, W. J. Eickhoff  
Wm Harms

The south part of this building was first occupied by Henry Mussman, who owned a bakery business. Mussman is reported to have moved his bakery from the south end of Maple Street into this building about 1908; he stayed at this spot until his retirement in 1930. It then became the Sunny Ozark Hatchery, a function it retained until the 1960s. The north part hosted the Star Theater, run first by Dean Sands. The second floor was offices.

☐ continuation sheet

30. Significance

☐ continuation sheet

31. Dating information [ \* after a ca. date indicates strong evidence that the date given is nearly exact.]

☐ continuation sheet

32. Sources

Site visit, U. S. Geological Survey Topo Map-Cole Camp Quadrangle,  
Benton County Tax Records, City Map by C. P. Junge, ca. 1927, 1904 Atlas Map.  
Cole Camp Area History. (Cole Camp, 1976.) p. 31.

Sanborn Maps, 1913 and 1930.

☐ continuation sheet

33. Photographs

Location of Negatives:

Black & White: State Historic Preservation Office, Jefferson City; (573) 751-7857

Color: Debbie Sheals, Columbia (573) 874-3779

Location of Historic Photograph(s)

**Debbie Sheals**

**City of Cole Camp**

**Winter 1998/1999**

23. Prepared by

Organization

Date







PRIME

WE ARE HERE  
FOR YOU  
640 640 3012

Laundromat

- Coin-op Laundry
- Drop Off Laundry
- Hot Cleaners & More
- Dry Cleaning Service

SISTERS



Big Asbest 172

# Missouri Historic Property Inventory Form

Missouri Department of Natural Resources Historic Preservation Program

P.O. Box 176, Jefferson City, Missouri 65102

44

Gertner, Fred, Building

BE-98-01-44

Field Survey #

1. Historic Name

Inventory Code #

Benton

Iron Horse

L5-6, B7

RRA

2. County

3. Present local name or designation

4. Block Number, Lot Number, and Subdivision

123 N. Maple

Cole Camp 65325

☐ yes ☐ n/a

5. Address

6. City and Zip Code

7. Vicinity

Robinson, Rose Alice & Walters, Michael Rt. 2, Box 234 Lincoln, MO 65338

8. Owner Name and Address if different

City

State

Zip Code

9. On National Register?

☒ no ☐ yes

10. Eligible for National Register?

☐ no ☐ yes ☒ possibly

11. Part of a District

☒ no ☐ yes

12. District or MPS Potential?

☐ no ☐ yes ☒ possibly

Condition:

☐ excellent ☒ good ☐ fair ☐ poor

Level of Integrity:

☐ little changed ☐ high ☒ moderate ☐ low

Special features

George Mesker Storefront

Late Victorian

13. Architectural Style

Brick

15. Foundation Material(s)

Load Bearing Brick

17. Structural System

Small Plate

19. Window Types

One Part Commercial

14. Vernacular Type

Brick

16. Exterior Wall Materials

Flat

undetermined

18. Roof Type

Roof Materials

None

20. Porch Type and Location

21. Describe major features; identify and date changes and alterations

Construction Date ca. 1889

George Mesker storefront lintel. Storefront has been remodeled but retains original opening and basic form. Interior pressed metal ceiling in excellent condition. Side addition dates to the 1960's.

☐ continuation sheet

22. Description of Environment and Outbuildings

No. of Outbuildings

0

No. contributing

0

☐ continuation sheet

Debbie Sheals

City of Cole Camp

Winter 1998/1999

23. Prepared by

Organization

Date

---

**Missouri Historic Property Inventory Form**  
Missouri Department of Natural Resources Historic Preservation Program  
P.O. Box 176, Jefferson City, Missouri 65102

---

**44**

**Gertner, Fred, Building**

**BE-98-01-44**

Field Survey #

1. Historic Name

Inventory Code #

**ca. 1889**

26. Construction Date

27. Architect/Engineer

28. Contractor/Builder

29. History

This building served as a saloon for most of its history, starting with the business of Wm. Blockberger.

**Early owners, from tax and other records**

1890 fred Gertner

1900 Wm J. Blockberger

1910 E. G. Cassidy

1930 D. S. Lamm

30. Significance

☐ continuation sheet

☐ continuation sheet

31. Dating information [ \* after a ca. date indicates strong evidence that the date given is nearly exact.]

☐ continuation sheet

32. Sources

Site visit, U. S. Geological Survey Topo Map-Cole Camp Quadrangle,  
Benton County Tax Records, City Map by C. P. Junge, ca. 1927, 1904 Atlas Map.  
Cole Camp Area History. (Cole Camp, 1976.) p. 19.

Sanborn Maps, 1913 and 1930.

☐ continuation sheet

33. Photographs

Location of Negatives:

Black & White: State Historic Preservation Office, Jefferson City; (573) 751-7857

Color: Debbie Sheals, Columbia (573) 874-3779

Location of Historic Photograph(s)

---

**Debbie Sheals**

**City of Cole Camp**

**Winter 1998/1999**

23. Prepared by

Organization

Date

BE-AG-001-112

**Missouri Historic Property Inventory Form**  
 Missouri Department of Natural Resources Historic Preservation Program  
 P.O. Box 176, Jefferson City, Missouri 65102

**45****Kreisel Hardware Building****BE-98-01-45**

Field Survey #

1. Historic Name

Inventory Code #

BentonCobweb CornerL9-12, N1/2 L13 B6RRA

2. County

3. Present local name or designation

4. Block Number, Lot Number, and Subdivision

126 N. MapleCole Camp 65325☐ yes ☒ n/a

5. Address

6. City and Zip Code

7. Vicinity

Detrich, Celina P. O. Box 161

8. Owner Name and Address if different

City

State

Zip Code

9. On National Register?

☒ no ☐ yes

10. Eligible for National Register?

☐ no ☒ yes ☐ possibly

11. Part of a District

☒ no ☐ yes

12. District or MPS Potential?

☐ no ☒ yes ☐ possibly

Condition:

☐ excellent ☒ good ☐ fair ☐ poor

Level of Integrity:

☒ little changed ☒ high ☐ moderate ☐ low

Special features

Late Victorian

13. Architectural Style

Stone-ashlar

15. Foundation Material(s)

Load Bearing Brick

17. Structural System

1/1, 4/4 modern

19. Window Types

Two Part Commercial

14. Vernacular Type

Brick

16. Exterior Wall Materials

FlatUnknown

18. Roof Type

Roof Materials

Full Front, Rear Deck

20. Porch Type and Location

21. Describe major features; identify and date changes and alterations

**Construction Date** ca. 1898

Rock faced lintels on front windows, segmental arches over those on the side walls. Large segmental arched loading door on the rear (north) side. A few smaller first floor windows bricked in. Windows of second story appear to be modern, but are close in size and configuration to originals.

☐ continuation sheet

22. Description of Environment and Outbuildings

No. of Outbuildings

1

No. contributing

0Modern frame storage shed at northeast rear of property☐ continuation sheetDebbie ShealsCity of Cole CampWinter 1998/1999

23. Prepared by

Organization

Date

---

**Missouri Historic Property Inventory Form**  
Missouri Department of Natural Resources Historic Preservation Program  
P.O. Box 176, Jefferson City, Missouri 65102

---

**45**

**Kreisel Hardware Building**

**BE-98-01-45**

Field Survey #

1. Historic Name

Inventory Code #

**ca. 1898**

26. Construction Date

27. Architect/Engineer

28. Contractor/Builder

29. History

**Early owners, from tax and other records**

1895-1935 or later, A. Kreisel & Co

Kreisel bought the land for this building in 1894, but did not build here until late in 1898. It was home of the Rudolph Meyer hardware and Equipment business sometime in the early 1900's, although the building remained in Kreisel's possession at least through the 1930s.

The second floor hall was used as a lodge in the 1930s and as a movie theater in the 1940's.

☐ continuation sheet

30. Significance

One of the largest and most intact historic business buildings in Cole Camp, this building continues to serve in a function similar to that for which it was built.

☐ continuation sheet

31. Dating information [ \* after a ca. date indicates strong evidence that the date given is nearly exact.]

☐ continuation sheet

32. Sources

Site visit, U. S. Geological Survey Topo Map-Cole Camp Quadrangle,  
Benton County Tax Records, City Map by C. P. Junge, ca. 1927, 1904 Atlas Map.

Cole Camp Area History. (Cole Camp, 1976.) p. 16-17

Sanborn Maps, 1913 and 1930.

☐ continuation sheet

33. Photographs

Location of Negatives:

**Black & White:** State Historic Preservation Office, Jefferson City; (573) 751-7857

**Color:** Debbie Sheals, Columbia (573) 874-3779

Location of Historic Photograph(s)

Historical society collections, Cole Camp Area history, p. 16.

---

**Debbie Sheals**


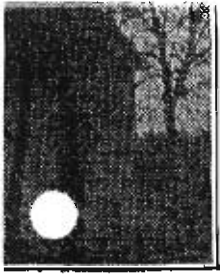
**City of Cole Camp**

**Winter 1998/1999**

23. Prepared by

Organization

Date



CONGREGATIONAL CHURCH, COLE CAMP, MO.


IP, MO.

arge and com-  
e brick school  
500 has been  
templating the  
capacity being  
this city will  
second place  
ties or invest-


l prosperously  
d in 1844, but



L. CROTHER'S DRUG STORE, COLE CAMP, MO.



Its growth has  
apidly gone to  
s and flourish-  
al, intellectual,  
e qualities. It  
advanced and  
ounty.  
r this city, to  
t section a  
vil war. The



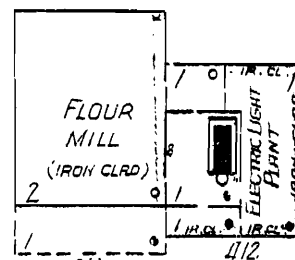
A. KREISEL'S STORE, COLE CAMP, MO.

#45

1901 County Review

#45

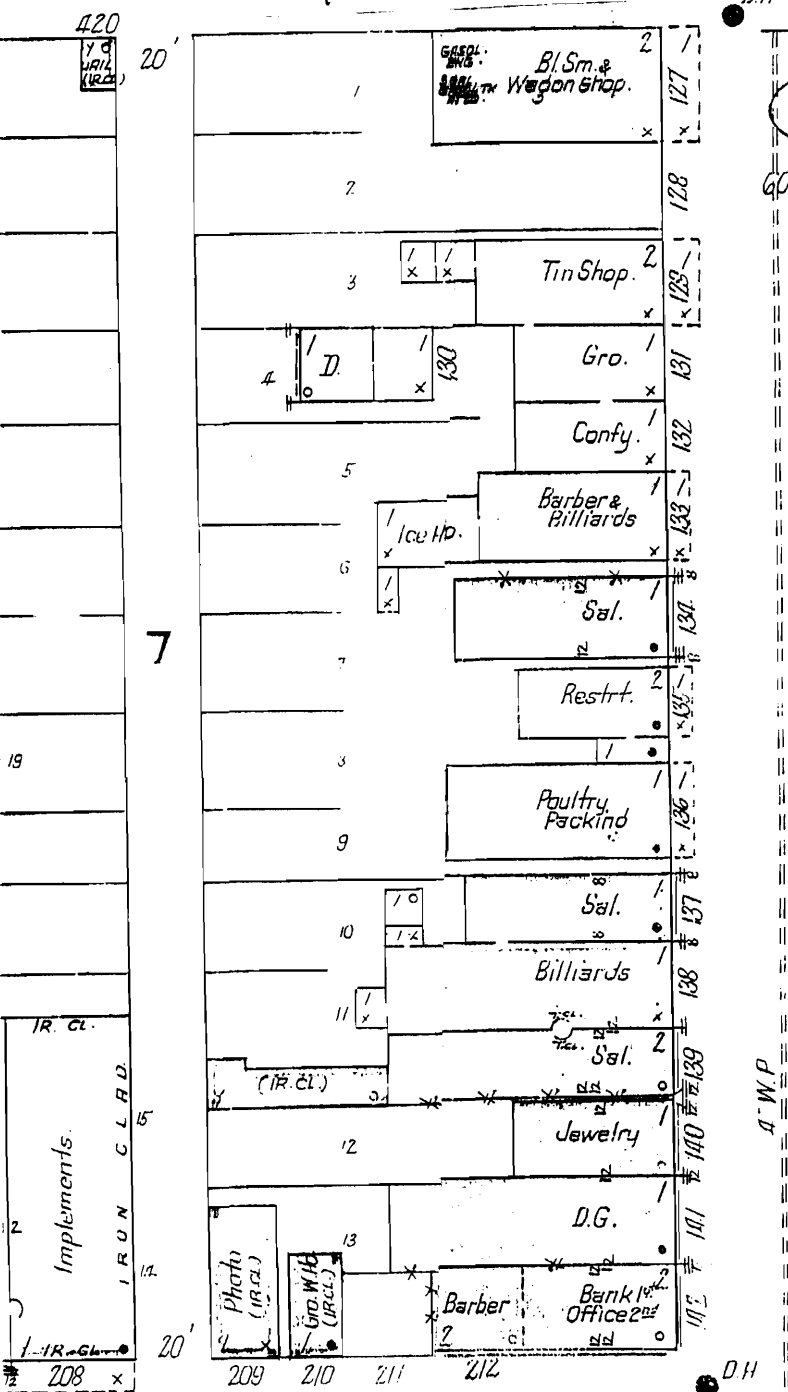
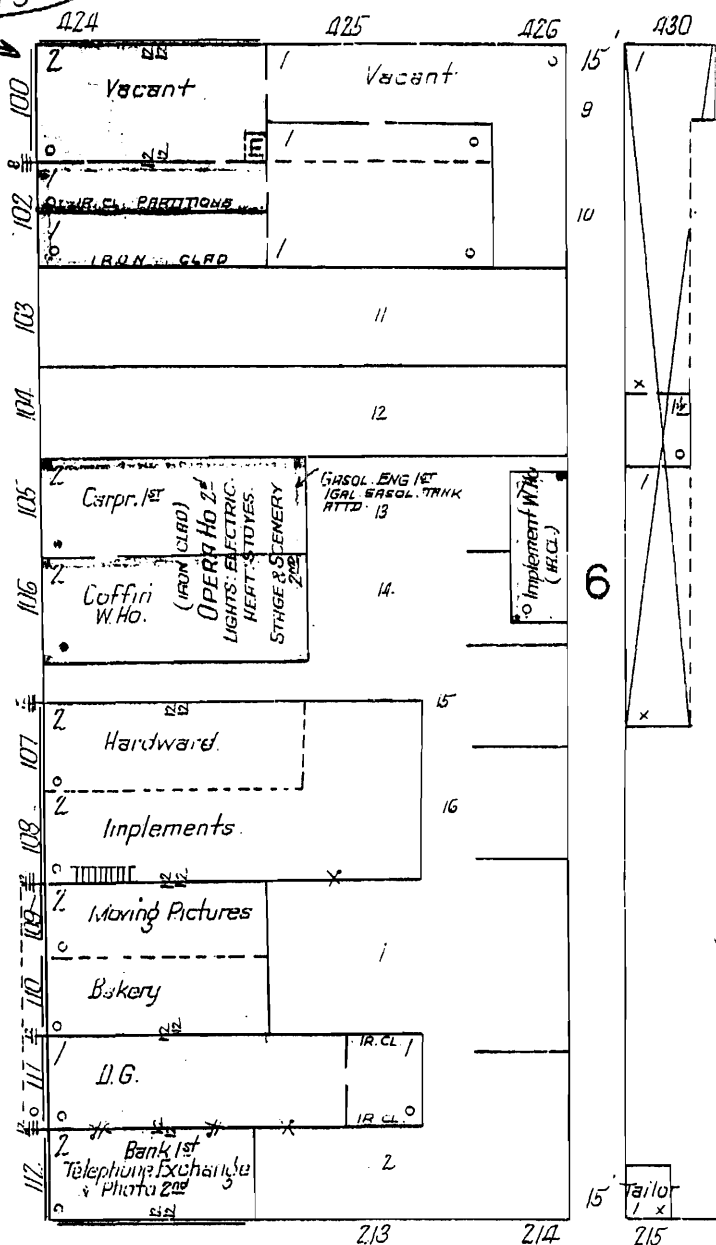
1913 SANBORN



477  
COLE CAMP FLOUR MILL CO.  
FLOUR MILL & ELECTRIC LIGHT PLANT

NO WATCHMAN. HEAT: STOVE IN OFFICE. LIGHTS: ELK  
NO FIRE PROTECTION. MACHINERY: - 2 FEED MILLS. - 1  
SHELLER. - 1 CLEANING MACHINE. - 2- 150 K.W. GENERA  
1- 2230 VOLT GENERATOR

#45



## SECOND







BE AS 001-175

## Missouri Historic Property Inventory Form

Missouri Department of Natural Resources Historic Preservation Program  
P.O. Box 176, Jefferson City, Missouri 65102

42

Kroenke Dort Sales &amp; Service

BE-98-01-42

Field Survey #

1. Historic Name

Inventory Code #

Benton

Bartel Building

L1, L2, &amp; N14' L3 B7

RRA

2. County

3. Present local name or designation

4. Block Number, Lot Number, and Subdivision

127 42? N. Maple

Cole Camp 65325

☐ yes ☐ n/a

5. Address

6. City and Zip Code

7. Vicinity

Bartel, David &amp; Rockie Rt 4 Box 356D Warsaw, MO 65355

8. Owner Name and Address if different

City

State

Zip Code

9. On National Register?

☒ no ☐ yes

10. Eligible for National Register?

☐ no ☒ yes ☐ possibly

11. Part of a District

☒ no ☐ yes

12. District or MPS Potential?

☐ no ☒ yes ☐ possibly

Condition:

☐ excellent ☒ good ☒ fair ☐ poor

Level of Integrity:

☐ little changed ☒ high ☐ moderate ☐ low

Special features

13. Architectural Style

Concrete

15. Foundation Material(s)

Load Bearing Brick

17. Structural System

Plate, Metal Casements

19. Window Types

## Garage

14. Vernacular Type

Brick

16. Exterior Wall Materials

Flat

Tar

18. Roof Type

Roof Materials

20. Porch Type and Location

21. Describe major features; identify and date changes and alterations

Construction Date ca. 1919

The front cornice of the building has an unusual soldier brick dogtooth pattern consisting of bricks set on their narrow end at a 45 degree angle. The cornice on the north side wall has a basket weave pattern in the brickwork.

Concrete sills on windows. Some windows bricked in on the north and south sides. Rear windows covered by corrugated fiberglass panels. Loose brick from faulty downspouts in rear.

Sliding garage-type door in north basement wall.

☐ continuation sheet

22. Description of Environment and Outbuildings

No. of Outbuildings

0

No. contributing

0

☐ continuation sheet

Debbie Sheals

City of Cole Camp

Winter 1998/1999

23. Prepared by

Organization

Date

---

**Missouri Historic Property Inventory Form**  
Missouri Department of Natural Resources Historic Preservation Program  
P.O. Box 176, Jefferson City, Missouri 65102

---

**42**

**Kroenke Dort Sales & Service**

**BE-98-01-42**

Field Survey #

1. Historic Name

Inventory Code #

**ca. 1919**

26. Construction Date

27. Architect/Engineer

28. Contractor/Builder

29. History

**Early owners, from tax and other records**

1920 H. W. Kroenke

1925 A. G. Wright

1930-40 Fred Goetz

This building was built to house the Kroenke Dort Sales and Service, a function it served for less than a decade. In 1927, it became the garage of Fred Goetz, and stayed as such until 1950, when it was sold to MFA. The basement served as a storeroom for eggs at one time, and may have hosted an unsuccessful pop bottle dispensing machine business at one time.

☐ continuation sheet

30. Significance

This is one of the largest and earliest commercial garage buildings in Cole Camp.

☐ continuation sheet

31. Dating information [ \* after a ca. date indicates strong evidence that the date given is nearly exact.]

☐ continuation sheet

32. Sources

Site visit, U. S. Geological Survey Topo Map-Cole Camp Quadrangle,  
Benton County Tax Records, City Map by C. P. Junge, ca. 1927, 1904 Atlas Map.  
Cole Camp Area History. (Cole Camp, 1976.) p. 19.

☐ continuation sheet

33. Photographs

Location of Negatives:

Black & White: State Historic Preservation Office, Jefferson City; (573) 751-7857

Color: Debbie Sheals, Columbia (573) 874-3779

Location of Historic Photograph(s)

---

**Debbie Sheals**

**City of Cole Camp**

**Winter 1998/1999**

23. Prepared by

Organization

Date



DE-42006-174

**Missouri Historic Property Inventory Form**  
 Missouri Department of Natural Resources Historic Preservation Program  
 P.O. Box 176, Jefferson City, Missouri 65102

**55****Schwald Mercantile****BE-98-01-55**

Field Survey #

1. Historic Name

Inventory Code #

**Benton****Der Essen Platz****30' n pt. L 1 B12****RRA**

2. County

3. Present local name or designation

4. Block Number, Lot Number, and Subdivision

**100 Block S. Maple****Cole Camp 65325**☐ yes ☒ n/a

5. Address

6. City and Zip Code

7. Vicinity

**James and Shirley Cash**

8. Owner Name and Address if different

City

State

Zip Code

9. On National Register?

☒ no ☐ yes

10. Eligible for National Register?

☐ no ☒ yes ☐ possibly

11. Part of a District

☒ no ☐ yes

12. District or MPS Potential?

☐ no ☒ yes ☐ possibly

Condition:

☒ excellent ☐ good ☐ fair ☐ poor

Level of Integrity:

☐ little changed ☒ high ☐ moderate ☐ low

Special features

Christopher and Simpson  
St. Louis Storefront

13. Architectural Style

**Stone-ashlar**

15. Foundation Material(s)

**Load Bearing Brick**

17. Structural System

**Storefront**

19. Window Types

**One Part Commercial**

14. Vernacular Type

**Brick**

16. Exterior Wall Materials

**Flat****Unknown**

18. Roof Type

Roof Materials

**None**

20. Porch Type and Location

21. Describe major features; identify and date changes and alterations

**Construction Date ca. 1894**

Wooden awning is only major modern change. Storefront relatively intact - new door, partial window enclosures. Corbelled brick cornice on front and side. Side windows have rock-faced stone sills and segmental brick arches. Windows are filled in. Original sign still on brick on the side wall.

☐ continuation sheet

22. Description of Environment and Outbuildings

No. of Outbuildings

**0**

No. contributing

**0**☐ continuation sheet**Debbie Sheals****City of Cole Camp****Winter 1998/1999**

23. Prepared by

Organization

Date

---

**Missouri Historic Property Inventory Form**  
Missouri Department of Natural Resources Historic Preservation Program  
P.O. Box 176, Jefferson City, Missouri 65102

---

**55**

**Schwald Mercantile**

**BE-98-01-55**

Field Survey #

1. Historic Name

Inventory Code #

**ca. 1894**

26. Construction Date

27. Architect/Engineer

28. Contractor/Builder

29. History

**Early owners, from tax and other records**

1895 Joseph Schwald  
1905 Schwald Brothers  
1915 Berry & Balke Co.

Joseph Schwald owned and probably built many of the commercial buildings on the west side of this block, including this one. He started as a merchant in the old part of town, and moved here with the shifting of the commercial center. He carried general merchandise as well as fresh produce; he also bought and sold poultry, which was kept in the basement. The store later served as the Balke and Berry Store, and the BB store. It was under the management of Mr. Balke

☒ continuation sheet

30. Significance

☐ continuation sheet

31. Dating information [ \* after a ca. date indicates strong evidence that the date given is nearly exact.]

Joseph Schwald

☐ continuation sheet

32. Sources

Site visit, U. S. Geological Survey Topo Map-Cole Camp Quadrangle,  
Benton County Tax Records, City Map by C. P. Junge, ca. 1927, 1904 Atlas Map.  
Cole Camp Area History. (Cole Camp, 1976.) p. 36-37.

Sanborn Maps, 1913 and 1930.

☐ continuation sheet

33. Photographs

Location of Negatives:

Black & White: State Historic Preservation Office, Jefferson City; (573) 751-7857  
Color: Debbie Sheals, Columbia (573) 874-3779

Location of Historic Photograph(s)

---

**Debbie Sheals**

**City of Cole Camp**

**Winter 1998/1999**

23. Prepared by

Organization

Date

**Missouri Historic Property Inventory Form**

Missouri Department of Natural Resources Historic Preservation Program

P.O. Box 176, Jefferson City, Missouri 65102

<b>55</b>	<b>Schwald Mercantile</b>	<b>BE-98-01- 122</b>
Field Survey #	1. Historic Name	Inventory Code #
100 Block S. Maple	Cole Camp	n/a
5. Address	6. City	7. Vicinity

Continuation Sheet

History, cont.

around the 1920s or early 1930s. Juanita Jeffries, who remembered the store from that period, described it in a recent description of the town: "this store had everything, although it was considered a "dry goods" store, with the dry goods in the front part of the store as you entered from Maple Street."

Debbie Sheals

City of Cole Camp

Winter 1998-99

23. Prepared by

Organization

Date





**Missouri Historic Property Inventory Form**  
Missouri Department of Natural Resources Historic Preservation Program  
P.O. Box 176, Jefferson City, Missouri 65102

<b>56</b>	<b>Ahrens Bros. Store</b>	<b>BE-98-01-56</b>
Field Survey #	1. Historic Name	Inventory Code #
<b>Benton</b>	<b>Dean's Barber Shop, Shelter Insurance</b>	<b>20' front Spt L1, N 5' L2, B12 RRA</b>
2. County	3. Present local name or designation	4. Block Number, Lot Number, and Subdivision
<b>100 Block S. Maple</b>	<b>Cole Camp 65325</b>	<input type="checkbox"/> yes <input checked="" type="checkbox"/> n/a
5. Address	6. City and Zip Code	7. Vicinity
<b>Case, Vern Dean</b>	<b>Rt 3, Box 21B</b>	
8. Owner Name and Address if different		City State Zip Code
9. On National Register? <input checked="" type="checkbox"/> no <input type="checkbox"/> yes 10. Eligible for National Register? <input type="checkbox"/> no <input type="checkbox"/> yes <input checked="" type="checkbox"/> possibly 11. Part of a District <input checked="" type="checkbox"/> no <input type="checkbox"/> yes 12. District or MPS Potential? <input type="checkbox"/> no <input type="checkbox"/> yes <input checked="" type="checkbox"/> possibly Condition: <input type="checkbox"/> excellent <input checked="" type="checkbox"/> good <input type="checkbox"/> fair <input type="checkbox"/> poor Level of Integrity: <input type="checkbox"/> little changed <input type="checkbox"/> high <input checked="" type="checkbox"/> moderate <input checked="" type="checkbox"/> low		Special features
<b>Late Victorian</b>		
<b>One Part Commercial</b>		
13. Architectural Style		
<b>Brick - front, Stone - rear</b>		14. Vernacular Type
<b>Brick</b>		16. Exterior Wall Materials
15. Foundation Material(s)		18. Roof Type
<b>Load Bearing Brick</b>		<b>Unknown</b>
17. Structural System		Roof Materials
<b>modern storefront, 1/1</b>		
19. Window Types		20. Porch Type and Location
21. Describe major features; identify and date changes and alterations		<b>Construction Date <u>ca. 1899</u></b>
Frame awning spans survey property #55 and #56. Storefront has been modernized, but basic form is intact - some original features may remain beneath it. Lintels and sills are intact. Corbelled cornice with dogtooth course at the awning. Early or original windows. The rear elevation, which can be seen from Main Street, is in good condition and largely intact, with segmental arches over large windows.		

		<input type="checkbox"/> continuation sheet
22. Description of Environment and Outbuildings	No. of Outbuildings <u>0</u>	No. contributing <u>0</u>

		<input type="checkbox"/> continuation sheet
<b>Debbie Sheals</b>	<b>City of Cole Camp</b>	<b>Winter 1998/1999</b>
23. Prepared by	Organization	Date

---

**Missouri Historic Property Inventory Form**  
Missouri Department of Natural Resources Historic Preservation Program  
P.O. Box 176, Jefferson City, Missouri 65102

---

**56**

**Ahrens Bros. Store**

**BE-98-01-56**

Field Survey #

1. Historic Name

Inventory Code #

**ca. 1899**

26. Construction Date

27. Architect/Engineer

28. Contractor/Builder

29. History

**Early owners, from tax and other records**

1900 Joseph Schwald

1905 Ahrens Bros

1940 J. L. Ahrens

The Ahrens Bros. store here carried clothing and shoes, mostly for men. By 1909 "Ahrens Bros and Co." had been granted a merchant's license for their store in #56, at which time they had \$8,000 worth of stock. Juanita Jeffries, who remembered the store from the 1920s and 30s, described it as "truly a men's store, and a very nice store." The Ahrens Brothers were the sons of John Ahrens, a longtime shoemaker who owned #180, one of the oldest buildings in the survey group.

☐ continuation sheet

30. Significance

☐ continuation sheet

31. Dating information [ \* after a ca. date indicates strong evidence that the date given is nearly exact.]

☐ continuation sheet

32. Sources

Site visit, U. S. Geological Survey Topo Map-Cole Camp Quadrangle,  
Benton County Tax Records, City Map by C. P. Junge, ca. 1927, 1904 Atlas Map.  
Juanita Jeffries, "A 1920s Memory Walk Through Cole Camp.", early 1990s, p. 9-10.  
Sanborn Maps, 1913 and 1930.

☐ continuation sheet

33. Photographs

Location of Negatives:

Black & White: State Historic Preservation Office, Jefferson City; (573) 751-7857

Color: Debbie Sheals, Columbia (573) 874-3779

Location of Historic Photograph(s)

---

**Debbie Sheals**

**City of Cole Camp**

**Winter 1998/1999**

23. Prepared by

Organization

Date





BE-98-01-57

# Missouri Historic Property Inventory Form

Missouri Department of Natural Resources Historic Preservation Program  
P.O. Box 176, Jefferson City, Missouri 65102

57

Grother, Louis, Drug Store #3

BE-98-01-57

Field Survey #

1. Historic Name

Inventory Code #

Benton

Vacant

N pt L2, B12

RRA

2. County

3. Present local name or designation

4. Block Number, Lot Number, and Subdivision

100 Block S. Maple

Cole Camp 65325

☐ yes ☒ n/a

5. Address

6. City and Zip Code

7. Vicinity

Cash, Michael & Mary Rt 2, Box 37A Cole Camp

8. Owner Name and Address if different

City

State

Zip Code

9. On National Register?

☒ no ☐ yes

10. Eligible for National Register?

☐ no ☐ yes ☒ possibly

11. Part of a District

☒ no ☐ yes

12. District or MPS Potential?

☐ no ☒ yes ☐ possibly

Condition:

☐ excellent ☒ good ☐ fair ☐ poor

Level of Integrity:

☐ little changed ☒ high ☐ moderate ☐ low

Special features

Christopher & Simpson  
St. Louis, MO storefront

Late Victorian

One Part Commercial

13. Architectural Style

14. Vernacular Type

Brick

Brick

15. Foundation Material(s)

16. Exterior Wall Materials

Load Bearing Brick

Flat

Unknown

17. Structural System

18. Roof Type

Roof Materials

plate storefront

Awning

19. Window Types

20. Porch Type and Location

21. Describe major features; identify and date changes and alterations

Construction Date ca. 1899

Frame awning spans survey property #56 & #57. Storefront is largely intact and in good condition. Some interior features remain. Simple cornice treatment with belt courses of brick. Rear is a modern concrete block wall.

☐ continuation sheet

22. Description of Environment and Outbuildings

No. of Outbuildings

0

No. contributing

0

☐ continuation sheet

Debbie Sheals

City of Cole Camp

Winter 1998/1999

23. Prepared by

Organization

Date

---

**Missouri Historic Property Inventory Form**  
Missouri Department of Natural Resources Historic Preservation Program  
P.O. Box 176, Jefferson City, Missouri 65102

---

**57**

**Grother, Louis, Drug Store #3**

**BE-98-01-57**

Field Survey #

1. Historic Name

Inventory Code #

**ca. 1899**

26. Construction Date

27. Architect/Engineer

28. Contractor/Builder

29. History

**Early owners, from tax and other records**

1900 Joseph Schwald

1905 Ahrens Bros

1940 J. L. Ahrens

Although this building was the Louis Grother Drugstore, and Grother is known to have owned much property in the area, it does not appear that he owned this building. Grother did own several other survey properties, including one of the oldest commercial buildings in town, #178, and the hotel complex at the south end of this block (#s 79-81.) Property #80, was the site of his second drugstore.

In the 1930s the building became the home of the Cole Camp Courier, a function it kept off and on for decades.

☐ continuation sheet

30. Significance

☐ continuation sheet

31. Dating information [ \* after a ca. date indicates strong evidence that the date given is nearly exact.]

☐ continuation sheet

32. Sources

Site visit, U. S. Geological Survey Topo Map-Cole Camp Quadrangle,  
Benton County Tax Records, City Map by C. P. Junge, ca. 1927, 1904 Atlas Map.

Cole Camp Area History. (Cole Camp, 1976.) p.35-36, 73.

Sanborn Maps, 1913 and 1930.

☐ continuation sheet

33. Photographs

Location of Negatives:

Black & White: State Historic Preservation Office, Jefferson City; (573) 751-7857

Color: Debbie Sheals, Columbia (573) 874-3779

Location of Historic Photograph(s)

Cole Camp Area History, p. 35, 73.

---

**Debbie Sheals**

**City of Cole Camp**

**Winter 1998/1999**

23. Prepared by

Organization

Date

**Missouri Historic Property Inventory Form**  
 Missouri Department of Natural Resources Historic Preservation Program  
 P.O. Box 176, Jefferson City, Missouri 65102

**58****Old Farmers Bank Building****BE-98-01-58**

Field Survey #

1. Historic Name

Inventory Code #

**Benton****Cole Camp Pharmacy****pt E 101' L2, B12****RRA**

2. County

3. Present local name or designation

4. Block Number, Lot Number, and Subdivision

**100 Block S. Maple****Cole Camp 65325**☐ yes ☒ n/a

5. Address

6. City and Zip Code

7. Vicinity

**Wilson, Eric S. P. O. Box 50 Cole Camp**

8. Owner Name and Address if different

City

State

Zip Code

9. On National Register?

☒ no ☐ yes

10. Eligible for National Register?

☒ no ☐ yes ☐ possibly

11. Part of a District

☒ no ☐ yes

12. District or MPS Potential?

☐ no ☐ yes ☒ possibly

Condition:

☒ excellent ☐ good ☐ fair ☐ poor

Level of Integrity:

☐ little changed ☐ high ☒ moderate ☒ low

Special features

**Late Victorian**

13. Architectural Style

**Concrete**

15. Foundation Material(s)

**Load Bearing Brick**

17. Structural System

**Storefront, new**

19. Window Types

**One Part Commercial**

14. Vernacular Type

**Brick**

16. Exterior Wall Materials

**Flat****Unknown**

18. Roof Type

Roof Materials

20. Porch Type and Location

21. Describe major features; identify and date changes and alterations

**Construction Date ca. 1919**

Heavy awning covers survey property #58 and building to the south of it. Storefront is modern, but interior remains largely intact - very good ceiling. Entrance way may be early. Stone lintels and sills on rear windows.

☐ continuation sheet

22. Description of Environment and Outbuildings

No. of Outbuildings

**0**

No. contributing

**0**☐ continuation sheet**Debbie Sheals****City of Cole Camp****Winter 1998/1999**

23. Prepared by

Organization

Date

---

**Missouri Historic Property Inventory Form**  
Missouri Department of Natural Resources Historic Preservation Program  
P.O. Box 176, Jefferson City, Missouri 65102

---

<b>58</b>	<b>Old Farmers Bank Building</b>	<b>BE-98-01-58</b>
Field Survey #	1. Historic Name	Inventory Code #

**ca. 1919**

26. Construction Date	27. Architect/Engineer	28. Contractor/Builder
-----------------------	------------------------	------------------------

29. History

**Early owners, from tax and other records**

1920 J. H. Frederich

1925-1940 Jno M. Moss

This building was first rented by the Farmers Bank, which was established in 1920. The Farmers Bank merged with the Citizens Bank (#47) in 1929, after which this became home to the Post Office. It remained a Post Office until 1961 when a new Post Office was erected on Second Street.

30. Significance

☐ continuation sheet

☐ continuation sheet

31. Dating information [ \* after a ca. date indicates strong evidence that the date given is nearly exact.]

☐ continuation sheet

32. Sources

Site visit, U. S. Geological Survey Topo Map-Cole Camp Quadrangle,  
Benton County Tax Records, City Map by C. P. Junge, ca. 1927, 1904 Atlas Map.  
Cole Camp Area History. (Cole Camp, 1976.) p. 36, 68.

Sanborn Maps, 1913 and 1930.

33. Photographs

Location of Negatives:

**Black & White:** State Historic Preservation Office, Jefferson City; (573) 751-7857

**Color:** Debbie Sheals, Columbia (573) 874-3779

Location of Historic Photograph(s)

☐ continuation sheet

---

<b>Debbie Sheals</b>	<b>City of Cole Camp</b>	<b>Winter 1998/1999</b>
23. Prepared by	Organization	Date



# COLLE CAMP

**GOLF CAMP PHARMACY**

# GOLE CAMP

# PEARL MACY

668-4646

OPEN

**Missouri Historic Property Inventory Form**  
Missouri Department of Natural Resources Historic Preservation Program  
P.O. Box 176, Jefferson City, Missouri 65102

<b>62</b>	<b>Kieffer &amp; Galle Lumber &amp; Lime</b>	BE-98-01-62
Field Survey #	1. Historic Name	Inventory Code #
<b>Benton</b>	<b>Stone Soup</b>	<b>L6, 7, 8, B13</b>
2. County	3. Present local name or designation	4. Block Number, Lot Number, and Subdivision
<b>100 Block S. Maple</b>	<b>Cole Camp</b>	<b>65325</b>
5. Address	6. City and Zip Code	7. Vicinity <input type="checkbox"/> yes <input checked="" type="checkbox"/> n/a
<b>Sorge, Bruce &amp; Catherine P. O. Box 9</b>		
8. Owner Name and Address if different	City	State Zip Code
9. On National Register? <input checked="" type="checkbox"/> no <input type="checkbox"/> yes	Special features	
10. Eligible for National Register? <input type="checkbox"/> no <input type="checkbox"/> yes <input checked="" type="checkbox"/> possibly		
11. Part of a District <input checked="" type="checkbox"/> no <input type="checkbox"/> yes		
12. District or MPS Potential? <input type="checkbox"/> no <input checked="" type="checkbox"/> yes <input checked="" type="checkbox"/> possibly		
Condition: <input type="checkbox"/> excellent <input checked="" type="checkbox"/> good <input type="checkbox"/> fair <input type="checkbox"/> poor		
Level of Integrity: <input type="checkbox"/> little changed <input type="checkbox"/> high <input checked="" type="checkbox"/> moderate <input checked="" type="checkbox"/> low		
13. Architectural Style	14. Vernacular Type	
<b>Not Visible</b>	<b>Boomtown</b>	
15. Foundation Material(s)	16. Exterior Wall Materials	
<b>Frame</b>	<b>Modern Board &amp; Batten, Tin</b>	
17. Structural System	18. Roof Type	19. Roof Materials
<b>casement</b>	<b>Monitor</b>	<b>Metal</b>
20. Window Types	21. Porch Type and Location	
22. Describe major features; identify and date changes and alterations		
<b>Monitor has pressed tin rough "bricks" on walls. Rows of casements of different sizes on the side of the monitor roof. The office on the south part of the building was added between 1913 and 1930. The frame awning over the south half of the building appears to be a modern addition.</b>		
Construction Date <b>ca. 1894</b>		
<input type="checkbox"/> continuation sheet		
22. Description of Environment and Outbuildings	No. of Outbuildings	No. contributing
	<b>1</b>	<b>1</b>
There is a lumber shed in the back part of the lot which dates to sometime between 1913 and 1930.		
<input type="checkbox"/> continuation sheet		
23. Prepared by	Organization	Date
<b>Debbie Sheals</b>	<b>City of Cole Camp</b>	<b>Winter 1998/1999</b>

**Missouri Historic Property Inventory Form**  
Missouri Department of Natural Resources Historic Preservation Program  
P.O. Box 176, Jefferson City, Missouri 65102

**62**

**Kieffer & Galle Lumber & Lime**

**BE-98-01-62**

Field Survey #

1. Historic Name

Inventory Code #

**ca. 1894**

26. Construction Date

27. Architect/Engineer

28. Contractor/Builder

29. History

**Early owners, from tax and other records**

1895 George Kieffer  
(undeveloped lots)

1905 George Kieffer

1925 Home Lumber Co.

1967 Borchers and Heimsoth  
Const.

George Kieffer was very active in the development of Cole Camp around the turn of the century. He owned the small house across the street, #63, as well as the house at 100 N. Hickory, #32, which is one of the larger Queen Anne style houses in town.

He was also involved in the construction of at least four brick commercial buildings on Main St., three of which are still standing: The Citizens Bank, #47, The Berry Store, #68, and the Wm. Beckman Building, #69.

His partner in those projects was M. A. Lauchlan, who

☒ continuation sheet

30. Significance

☐ continuation sheet

31. Dating information [ \* after a ca. date indicates strong evidence that the date given is nearly exact.]

☐ continuation sheet

32. Sources

Site visit, U. S. Geological Survey Topo Map-Cole Camp Quadrangle,  
Benton County Tax Records, City Map by C. P. Junge, ca. 1927, 1904 Atlas Map.

Cole Camp Area History. (Cole Camp, 1976.) p. 15.

Sanborn Maps, 1913 and 1930.

☐ continuation sheet

33. Photographs

Location of Negatives:

Black & White: State Historic Preservation Office, Jefferson City; (573) 751-7857

Color: Debbie Sheals, Columbia (573) 874-3779

Location of Historic Photograph(s)

**Debbie Sheals**

**City of Cole Camp**

**Winter 1998/1999**

23. Prepared by

Organization

Date

86 Wood 178

**Missouri Historic Property Inventory Form**  
 Missouri Department of Natural Resources Historic Preservation Program  
 P.O. Box 176, Jefferson City, Missouri 65102

<b>62</b>	<b>Kieffer &amp; Galle Lumber &amp; Lime</b>	<b>BE-98-01- 58</b>
Field Survey #	1. Historic Name	Inventory Code #
100 Block S. Maple	Cole Camp	n/a
5. Address	6. City	7. Vicinity

Continuation Sheet

History, cont.

was referred to in an earlier paper as "our brick maker." The Cole Camp Courier in 1898 (May 26) also noted that Kieffer and Lauchlan had a brickyard and made the bricks for the above mentioned projects. George Kieffer was also on the board of directors for the Citizens Bank in the 1920s.

The business name of "Lumber and Lime" indicates that their operation was also supplying lime and other building materials for the many brick business buildings which were erected in Cole Camp around the turn of the century.

Kieffer and Gallie operated at this location until 1921, when it was sold to Fred J. and Albert Eickhoff, who operated the Home Lumber Co. here. It stayed in the Eickhoff family for the next 46 years.

Debbie Sheals

City of Cole Camp

Winter 1998-99

23. Prepared by

Organization

Date

provide raw material for factories of all kinds of wooden



HARDWARE AND LUMBER STORE OF G.  
WARSAW, MO.

culture. Missouri is a capital fruit and pear, plum and cherry mingling tarine, apricots, and the rarest gra of the Ozarks, the apples of the Gasconade grapes, and the Jasper production of red and white vines, M only to California.

Hon. Thomas H. Benton, rated as that sixty miles west of St. Louis government surveyors had pronounce the western counties unfit for cultiv. grees did the farmers venture out ways, however, having their farms ne too, the first settlers were from Vi Tennessee and knew nothing of p were generally poor, and the timber ate facilities for building and living t

The prairie lands of Benton Count thifty and well-to-do descendants of if you want and won't have anythi land do not come to this county. Th and cultivated by as thrifty a set of Their farms testify of industry and

In recent years Kaffir-corn and alfa and reports of crops as food and fo satisfactory. This spring (1900) th demand for seeds of both vegetabl well in this county. For garden "tri ten County can not be excelled.



THE PEERLESS LUMBER YARDS OF GEO. KIEFFER, COLE CAMP, MO

ware and crate stuff. Spoke and helve factories will do well here. The timber is cheap and easily accessible overland and by water. To parties versed in the manufacture of commodities made of wood no pains will be spared to make their coming to Benton County pleasant and profitable.

There is no desire to misrepresent the resources of this county. It is believed a plain, straightforward statement of what is here and what can be profitably done with them, and the assurance of liberal terms to the man or men who

1901  
COUNTY  
REVIEW

# 62

82-AS-001-178





BE-98-01-77

# Missouri Historic Property Inventory Form

Missouri Department of Natural Resources Historic Preservation Program

P.O. Box 176, Jefferson City, Missouri 65102

77

Behrens Locker

BE-98-01-77

Field Survey #

1. Historic Name

Inventory Code #

Benton

Melville's Antiques

pt L2, L3, B12

RRA

2. County

3. Present local name or designation

4. Block Number, Lot Number, and Subdivision

100 Block S. Maple

Cole Camp 65325

☐ yes ☒ n/a

5. Address

6. City and Zip Code

7. Vicinity

Roy M. Melville Living Trust R3 1730 Cedar Lane, Sedalia, MO 65301

8. Owner Name and Address if different

City

State

Zip Code

9. On National Register?

☒ no ☐ yes

10. Eligible for National Register?

☒ no ☐ yes ☐ possibly

11. Part of a District

☒ no ☐ yes

12. District or MPS Potential?

☐ no ☐ yes ☒ possibly

Condition:

☐ excellent ☒ good ☐ fair ☐ poor

Level of Integrity:

☐ little changed ☐ high ☐ moderate ☒ low

Special features

No Style

13. Architectural Style

Concrete

15. Foundation Material(s)

Concrete Block

17. Structural System

1/1, 6/6

19. Window Types

One Part Commercial

14. Vernacular Type

Concrete Block

16. Exterior Wall Materials

Flat

Unknown

18. Roof Type

Roof Materials

Rear

20. Porch Type and Location

21. Describe major features; identify and date changes and alterations

Construction Date ca. 1945

Facade and interior have been completely remodeled. Concrete lintels and lug sills on side and rear windows.

☐ continuation sheet

22. Description of Environment and Outbuildings

No. of Outbuildings

0

No. contributing

0

Survey property #59 is now an outbuilding for this property.

☐ continuation sheet

Debbie Sheals

City of Cole Camp

Winter 1998/1999

23. Prepared by

Organization

Date

---

**Missouri Historic Property Inventory Form**  
Missouri Department of Natural Resources Historic Preservation Program  
P.O. Box 176, Jefferson City, Missouri 65102

---

**77**

**Behrens Locker**

**BE-98-01-77**

Field Survey #

1. Historic Name

Inventory Code #

**ca. 1945**

26. Construction Date

27. Architect/Engineer

28. Contractor/Builder

29. History

The locker building was built by the Behrens, who ran the business there until 1966.

**Early owners, from tax and other records**

1945 Alvin & Alma Behrens

1966 Jim & Shirley Cash

30. Significance

☐ continuation sheet

31. Dating information [ \* after a ca. date indicates strong evidence that the date given is nearly exact.]

☐ continuation sheet

☐ continuation sheet

32. Sources

Site visit, U. S. Geological Survey Topo Map-Cole Camp Quadrangle,  
Benton County Tax Records, City Map by C. P. Junge, ca. 1927, 1904 Atlas Map.  
Cole Camp Area History. (Cole Camp, 1976.) p. 36.

33. Photographs

☐ continuation sheet

Location of Negatives:

**Black & White:** State Historic Preservation Office, Jefferson City; (573) 751-7857

**Color:** Debbie Sheals, Columbia (573) 874-3779

Location of Historic Photograph(s)

---

**Debbie Sheals**

**City of Cole Camp**

**Winter 1998/1999**

23. Prepared by

Organization

Date



BE-98-01-59

**Missouri Historic Property Inventory Form**  
Missouri Department of Natural Resources Historic Preservation Program  
P.O. Box 176, Jefferson City, Missouri 65102

**59**

**Early Cole Camp Courier Office**

**BE-98-01-59**

Field Survey #

1. Historic Name

Inventory Code #

**Benton**

**Melvilles Antiques Shed**

**Wpt S21'L2, Wpt N17'L3B12 RRA**

2. County

3. Present local name or designation

4. Block Number, Lot Number, and Subdivision

**Alley west of 100 Block S. Maple**

**Cole Camp 65325**

☐ yes ☒ n/a

5. Address

6. City and Zip Code

7. Vicinity

**Stelling, Dianna & Leon**

8. Owner Name and Address if different

City

State

Zip Code

9. On National Register?

☒ no ☐ yes

10. Eligible for National Register?

☐ no ☐ yes ☒ possibly

11. Part of a District

☒ no ☐ yes

12. District or MPS Potential?

☐ no ☒ yes ☐ possibly

Condition: ☐ excellent ☒ good ☒ fair ☐ poor

Level of Integrity: ☐ little changed ☒ high ☐ moderate ☐ low

Special features

13. Architectural Style

**Concrete**

15. Foundation Material(s)

**Frame**

17. Structural System

**1/1**

19. Window Types

**Gable Front**

14. Vernacular Type

**Brick, Stamped Tin**

16. Exterior Wall Materials

**Gable**

**Tin**

18. Roof Type

Roof Materials

20. Porch Type and Location

21. Describe major features; identify and date changes and alterations

**Construction Date ca. 1925**

"Doctor O K Edgell" on window at rear. Sheathing is over horizontal sheathing boards. Side windows are covered with fiberglass. Paneled doors and east and west ends

☐ continuation sheet

22. Description of Environment and Outbuildings

No. of Outbuildings

**0**

No. contributing

**0**

This building is the outbuilding for survey property #58 and building south of it.

☐ continuation sheet

**Debbie Sheals**

**City of Cole Camp**

**Winter 1998/1999**

23. Prepared by

Organization

Date

---

**Missouri Historic Property Inventory Form**  
Missouri Department of Natural Resources Historic Preservation Program  
P.O. Box 176, Jefferson City, Missouri 65102

---

**59**

**Early Cole Camp Courier Office**

**BE-98-01-59**

Field Survey #

1. Historic Name

Inventory Code #

**ca. 1925**

26. Construction Date

27. Architect/Engineer

28. Contractor/Builder

29. History

**Early owners, from tax and other records**

1925 J. H. Frederich

1930 J. M. Moss

1935 J. M. Moss

The Cole Camp Courier was housed here ca. 1920 - early 1930's. It later moved to Survey property #70, the Woodman Hall, and finally settled in survey property # 57. This building was the office of Dr. O. K. Edgell for a short time in the mid-1930's. It later housed a mattress factory and a nut meat business.

30. Significance

☐ continuation sheet

31. Dating information [ \* after a ca. date indicates strong evidence that the date given is nearly exact.]

☐ continuation sheet

☐ continuation sheet

32. Sources

Site visit, U. S. Geological Survey Topo Map-Cole Camp Quadrangle,  
Benton County Tax Records, City Map by C. P. Junge, ca. 1927, 1904 Atlas Map.

Cole Camp Area History. (Cole Camp, 1976.) p. 26.

Sanborn Maps, 1913 and 1930.

☐ continuation sheet

33. Photographs

Location of Negatives:

Black & White: State Historic Preservation Office, Jefferson City; (573) 751-7857

Color: Debbie Sheals, Columbia (573) 874-3779

Location of Historic Photograph(s)

---

**Debbie Sheals**

**City of Cole Camp**

**Winter 1998/1999**

23. Prepared by

Organization

Date





O.K. EDGEILL

**Missouri Historic Property Inventory Form**  
 Missouri Department of Natural Resources Historic Preservation Program  
 P.O. Box 176, Jefferson City, Missouri 65102

**61****Cole Camp Mercantile****BE-98-01-61**

Field Survey #

1. Historic Name

Inventory Code #

**Benton****Vacant****pt L 4, B13****RRA**

2. County

3. Present local name or designation

4. Block Number, Lot Number, and Subdivision

**101 S. Maple****Cole Camp 65325**☐ yes ☒ n/a

5. Address

6. City and Zip Code

7. Vicinity

**Castle Rock Building Corp. 225 S. Douglass Lee's Summit 64063**

8. Owner Name and Address if different

City

State

Zip Code

9. On National Register?

☒ no ☐ yes

10. Eligible for National Register?

☐ no ☒ yes ☐ possibly

11. Part of a District

☒ no ☐ yes

12. District or MPS Potential?

☐ no ☒ yes ☐ possibly

Condition:

☒ excellent ☒ good ☐ fair ☐ poor

Level of Integrity:

☒ little changed ☐ high ☐ moderate ☐ low

Special features

13. Architectural Style

**Concrete**

15. Foundation Material(s)

**Load Bearing Brick**

17. Structural System

**plate, 1/1**

19. Window Types

**Broad Front Commercial**

14. Vernacular Type

**Brick**

16. Exterior Wall Materials

**Flat****tar**

18. Roof Type

Roof Materials

**recessed entry**

20. Porch Type and Location

21. Describe major features; identify and date changes and alterations

**Construction Date ca. 1924**

Wire cut bricks at the corners. Glazed green bricks below windows, red brick below grade. Long side stair to basement, ramp on other end. Missing bricks in cornice. Colored brick inset in panels above storefront. "Cole Camp Mercantile" in octagonal tile of entry floor.

☐ continuation sheet

22. Description of Environment and Outbuildings

No. of Outbuildings

**0**

No. contributing

**0**☐ continuation sheet**Debbie Sheals****City of Cole Camp****Winter 1998/1999**

23. Prepared by

Organization

Date

---

**Missouri Historic Property Inventory Form**  
Missouri Department of Natural Resources Historic Preservation Program  
P.O. Box 176, Jefferson City, Missouri 65102

---

**61**

**Cole Camp Mercantile**

**BE-98-01-61**

Field Survey #

1. Historic Name

Inventory Code #

**ca. 1924**

26. Construction Date

27. Architect/Engineer

28. Contractor/Builder

29. History

**Early owners, from tax and other records**

1915 Maggie Boesch (house on lot)

1925-1950s George Wellbrook (store building)

The Mercantile building was run for many years by George and Marie Wellbrock, who moved a house on this lot to make room for the store building. George Wellbrock started in the store business as an employee of Henry Meyer, and his first store was in a building owned by Meyer. The store carried clothing, shoes, dry goods and groceries. It became home to a Western Auto in the mid-1950s.

☐ continuation sheet

30. Significance

This is the newest historic commercial building in the survey group, and very much intact.

☐ continuation sheet

31. Dating information [ \* after a ca. date indicates strong evidence that the date given is nearly exact.]

☐ continuation sheet

32. Sources

Site visit, U. S. Geological Survey Topo Map-Cole Camp Quadrangle,  
Benton County Tax Records, City Map by C. P. Junge, ca. 1927, 1904 Atlas Map.  
Cole Camp Area History. (Cole Camp, 1976.) p. 29.

1930 Sanborn Map.

☐ continuation sheet

33. Photographs

Location of Negatives:

**Black & White:** State Historic Preservation Office, Jefferson City; (573) 751-7857

**Color:** Debbie Sheals, Columbia (573) 874-3779

Location of Historic Photograph(s)

---

**Debbie Sheals**

**City of Cole Camp**

**Winter 1998/1999**

23. Prepared by

Organization

Date



BE-98-01-132

**Missouri Historic Property Inventory Form**  
 Missouri Department of Natural Resources Historic Preservation Program  
 P.O. Box 176, Jefferson City, Missouri 65102

<b>63</b>		<b>Kieffer, George, House</b>		<b>BE-98-01-63</b>
Field Survey #		1. Historic Name		Inventory Code #
<b>Benton</b>	<b>Schnakenburg House</b>	<b>L 4, 5, B12</b>	<b>RRA</b>	
2. County		3. Present local name or designation		4. Block Number, Lot Number, and Subdivision
<b>112 S. Maple</b>		<b>Cole Camp 65325</b>		<input type="checkbox"/> yes <input checked="" type="checkbox"/> n/a
5. Address		6. City and Zip Code		7. Vicinity
<b>Schnakenburg, Erma &amp; Augusta P. O. Box 191</b>				
8. Owner Name and Address if different				City State Zip Code
9. On National Register? <input checked="" type="checkbox"/> no <input type="checkbox"/> yes				Special features Victorian porch
10. Eligible for National Register? <input type="checkbox"/> no <input checked="" type="checkbox"/> yes <input type="checkbox"/> possibly				
11. Part of a District <input checked="" type="checkbox"/> no <input type="checkbox"/> yes				
12. District or MPS Potential? <input type="checkbox"/> no <input checked="" type="checkbox"/> yes <input type="checkbox"/> possibly				
Condition: <input checked="" type="checkbox"/> excellent <input checked="" type="checkbox"/> good <input type="checkbox"/> fair <input type="checkbox"/> poor				
Level of Integrity: <input checked="" type="checkbox"/> little changed <input type="checkbox"/> high <input type="checkbox"/> moderate <input type="checkbox"/> low				
<b>Second Empire</b>		<b>Hall and Parlor</b>		
13. Architectural Style		14. Vernacular Type		
<b>Stone-ashlar</b>		<b>Weatherboard</b>		
15. Foundation Material(s)		16. Exterior Wall Materials		
<b>Frame</b>		<b>Mansard</b>	<b>Asphalt</b>	
17. Structural System		18. Roof Type		Roof Materials
<b>1/1</b>		<b>Central Bay</b>		<b>Front</b>
19. Window Types		20. Porch Type and Location		

21. Describe major features; identify and date changes and alterations **Construction Date ca. 1894**  
 Porch has a circle pattern in frieze. Windows have simple hood trim. Dormer windows have gable roofs and diagonal weatherboards. Porch brackets and posts look newer than roof and frieze. Simple molding at boxed eaves. Pilaster corner boards on rear. Long rear ell is early or original.

☐ continuation sheet

22. Description of Environment and Outbuildings      No. of Outbuildings 1      No. contributing 1

Garage at the west edge of the property has a hip roof and wide siding. It may be the garage shown on the lot in the 1913 and 1930 Sanborns.

☐ continuation sheet

<b>Debbie Sheals</b>	<b>City of Cole Camp</b>	<b>Winter 1998/1999</b>
23. Prepared by	Organization	Date



---

**Missouri Historic Property Inventory Form**  
Missouri Department of Natural Resources Historic Preservation Program  
P.O. Box 176, Jefferson City, Missouri 65102

---

**63**

**Kieffer, George, House**

**BE-98-01-63**

Field Survey #

1. Historic Name

Inventory Code #

**ca. 1894**

26. Construction Date

27. Architect/Engineer

28. Contractor/Builder

29. History

**Early owners, from tax and other records**

1895 George Kieffer

1920 J. P. Van Allen (Dr.?)

1925 Ruth Van Allen

1930 Dr. C. H. Brady

1935 William Geary

George Kieffer was very active in the development of Cole Camp around the turn of the century. He owned the lumber company across the street, #62, as well as the house at 100 N. Hickory, #32.

He was also involved in the construction of at least four brick commercial buildings on Main St., three of which are still standing: The Citizens Bank, #47, The Berry Store, #68, and the Wm. Beckman Building, #69. He served on the board of directors for the Citizens Bank in the 1920s.

☐ continuation sheet

30. Significance

This is the only Second Empire style building in the survey group, and one of the more highly styled small houses in town. Kieffer was a lumber dealer, and may have built this house from plans ordered through his business.

☐ continuation sheet

31. Dating information [ \* after a ca. date indicates strong evidence that the date given is nearly exact.]

☐ continuation sheet

32. Sources

Site visit, U. S. Geological Survey Topo Map-Cole Camp Quadrangle,  
Benton County Tax Records, City Map by C. P. Junge, ca. 1927, 1904 Atlas Map.

33. Photographs

Location of Negatives:

Black & White: State Historic Preservation Office, Jefferson City; (573) 751-7857

Color: Debbie Sheals, Columbia (573) 874-3779

Location of Historic Photograph(s)

☐ continuation sheet

---

**Debbie Sheals**

**City of Cole Camp**

**Winter 1998/1999**

23. Prepared by

Organization

Date





BE-98-01-183

**Missouri Historic Property Inventory Form**  
 Missouri Department of Natural Resources Historic Preservation Program  
 P.O. Box 176, Jefferson City, Missouri 65102

<b>65</b>	<b>Burke, J. F., House</b>	<b>BE-98-01-65</b>
Field Survey #	1. Historic Name	Inventory Code #
<b>Benton</b>	<b>Wells House</b>	<b>L9,. B13 RRA</b>
2. County	3. Present local name or designation	4. Block Number, Lot Number, and Subdivision
<b>113 S. Maple</b>	<b>Cole Camp</b>	<b>65325</b>
5. Address	6. City and Zip Code	7. Vicinity <input type="checkbox"/> yes <input checked="" type="checkbox"/> n/a
<b>Wells, John &amp; Teresa P. O. Box 353</b>		
8. Owner Name and Address if different		City State Zip Code
9. On National Register?	<input checked="" type="checkbox"/> no <input type="checkbox"/> yes	Special features Two front doors
10. Eligible for National Register?	<input type="checkbox"/> no <input type="checkbox"/> yes <input checked="" type="checkbox"/> possibly	
11. Part of a District	<input checked="" type="checkbox"/> no <input type="checkbox"/> yes	
12. District or MPS Potential?	<input type="checkbox"/> no <input checked="" type="checkbox"/> yes <input type="checkbox"/> possibly	
Condition:	<input checked="" type="checkbox"/> excellent <input checked="" type="checkbox"/> good <input type="checkbox"/> fair <input type="checkbox"/> poor	
Level of Integrity:	<input type="checkbox"/> little changed <input type="checkbox"/> high <input checked="" type="checkbox"/> moderate <input type="checkbox"/> low	
<b>Late Victorian</b>		<b>Gabled Ell</b>
13. Architectural Style		14. Vernacular Type
<b>Concrete</b>		<b>Vinyl</b>
15. Foundation Material(s)		16. Exterior Wall Materials
<b>Frame</b>		<b>Gable Asphalt</b>
17. Structural System		18. Roof Type Roof Materials
<b>1/1</b>		<b>Wrap-Around</b>
19. Window Types		20. Porch Type and Location
21. Describe major features; identify and date changes and alterations		<b>Construction Date ca.1912</b>
Front porch appears to be a reconstruction. Shutters are not original. Wrap-around rear porch is enclosed - may be early. Original narrow weatherboards exposed inside. Siding covers window trim.		

☐ continuation sheet

22. Description of Environment and Outbuildings      No. of Outbuildings 1      No. contributing 1

Tin gable roofed frame shed ca 1930's

☐ continuation sheet

<b>Debbie Sheals</b>	<b>City of Cole Camp</b>	<b>Winter 1998/1999</b>
23. Prepared by	Organization	Date

---

**Missouri Historic Property Inventory Form**  
Missouri Department of Natural Resources Historic Preservation Program  
P.O. Box 176, Jefferson City, Missouri 65102

---

**65**

**Burke, J. F., House**

**BE-98-01-65**

Field Survey #

1. Historic Name

Inventory Code #

**ca.1912**

26. Construction Date

27. Architect/Engineer

28. Contractor/Builder

29. History

**Early owners, from tax and other records**

1915-1935 J. F. Burke

This house was in the Burke family for decades. it is described as being the home of Mrs. Burke, (a widow) and her three children in the mid-1920s. She worked as a clerk in the Mercantile Store, #61. Her children were Opal, Walter and Pearl.

30. Significance

☐ continuation sheet

31. Dating information [ \* after a ca. date indicates strong evidence that the date given is nearly exact.]

This house is on the 1913 Sanborn map, and tax information indicates the lot was probably unimproved in 1911.

☐ continuation sheet

☐ continuation sheet

32. Sources

Site visit, U. S. Geological Survey Topo Map-Cole Camp Quadrangle,  
Benton County Tax Records, City Map by C. P. Junge, ca. 1927, 1904 Atlas Map.  
Juanita Jeffries, "A 1920s Memory Walk Through Cole Camp.", early 1990s, p. 22.  
Sanborn Maps, 1913 and 1930.

33. Photographs

Location of Negatives:

Black & White: State Historic Preservation Office, Jefferson City; (573) 751-7857  
Color: Debbie Sheals, Columbia (573) 874-3779

Location of Historic Photograph(s)

☐ continuation sheet

---

**Debbie Sheals**

**City of Cole Camp**

**Winter 1998/1999**

23. Prepared by

Organization

Date



BE AG-001-187

**Missouri Historic Property Inventory Form**  
 Missouri Department of Natural Resources Historic Preservation Program  
 P.O. Box 176, Jefferson City, Missouri 65102

**64****Melvin Hotel****BE-98-01-64**

Field Survey #

1. Historic Name

Inventory Code #

**Benton****Tarastorm Antiques****L1, B14****RRA**

2. County

3. Present local name or designation

4. Block Number, Lot Number, and Subdivision

**114-118 100 Block S. Maple****Cole Camp 65325**☐ yes ☒ n/a

5. Address

6. City and Zip Code

7. Vicinity

**Storm, Carlisle & Walker, Tara Rt 3, Box 21M**

8. Owner Name and Address if different

City

State

Zip Code

9. On National Register?

☒ no ☐ yes

10. Eligible for National Register?

☐ no ☒ yes ☐ possibly

11. Part of a District

☒ no ☐ yes

12. District or MPS Potential?

☐ no ☒ yes ☐ possibly

Condition:

☐ excellent ☒ good ☐ fair ☐ poor

Level of Integrity:

☒ little changed ☒ high ☐ moderate ☐ low

Special features

**Italianate**

13. Architectural Style

**Not Visible**

15. Foundation Material(s)

**Frame**

17. Structural System

**1/1, cottage**

19. Window Types

14. Vernacular Type

**Weatherboard**

16. Exterior Wall Materials

**Hipped****Asphalt**

18. Roof Type

Roof Materials

**Rear, Recessed, Deck**

20. Porch Type and Location

21. Describe major features; identify and date changes and alterations

**Construction Date ca. 1888**

The building saw a major addition between 1913 and 1930, when the south part of the building was enlarged from a small one story ell to a full two story extension of the main building. The seam in the front weatherboards is still visible. There have been no major changes since that early addition. Unusual window trim on doors and windows in front consists of a small crown molding along the top of the lintel piece under which runs a row of trim cut to form continuous diamond shapes. (This same type of trim has been seen on other Cole Camp buildings, including survey property #91.) The roof has lightning rods with early or original globes in place

☐ continuation sheet

22. Description of Environment and Outbuildings

No. of Outbuildings

**1**

No. contributing

**1****Frame garage/shop on west of lot.**☐ continuation sheet**Debbie Sheals****City of Cole Camp****Winter 1998/1999**

23. Prepared by

Organization

Date

**Missouri Historic Property Inventory Form**  
Missouri Department of Natural Resources Historic Preservation Program  
P.O. Box 176, Jefferson City, Missouri 65102

**64**

**Melvin Hotel**

**BE-98-01-64**

Field Survey #

1. Historic Name

Inventory Code #

**ca. 1888**

26. Construction Date

27. Architect/Engineer

28. Contractor/Builder

29. History

**Early owners, from tax and other records**

1890 Benj. Melvin

1895 Mrs. S. A. Melvin

1910 C. P. Michaels

1930 Mrs. E. L. Eickhoff

The Melvin Hotel was listed in the 1889-1890 State Gazetteer ad for Cole Camp, with Benjamin Melvin as the proprietor. It appears that he died fairly soon after, and that his wife Sara, ran the business for many years. The 1898-99 entry includes a listing for J. M. Melvin as a physician, and Mrs. S. A. as the hotel keeper. (J. M. could have been a son or other relative.) The door on the north edge of the facade of this building is said to have been used as the entrance for the doctor's office on the second floor. The 1903 Atlas also shows this as

☒ continuation sheet

30. Significance

☐ continuation sheet

31. Dating information [ \* after a ca. date indicates strong evidence that the date given is nearly exact.]

Tax records are not conclusive for this building, as Block 14 was not platted until 1908. Prior to that the property was listed sporadically in the Odd Lots section. It was there by 1889, when the hotel was listed in the state Gazetteer.

☐ continuation sheet

32. Sources

Site visit, U. S. Geological Survey Topo Map-Cole Camp Quadrangle,  
Benton County Tax Records, City Map by C. P. Junge, ca. 1927, 1904 Atlas Map.  
Cole Camp Area History. (Cole Camp, 1976.)

1889-90, 1898-99, Gazetteers. Sanborn maps, 1913 and 1930.  
Jeffries, "A 1920s Memory Walk." pp. 64-65.

☐ continuation sheet

33. Photographs

Location of Negatives:

Black & White: State Historic Preservation Office, Jefferson City; (573) 751-7857  
Color: Debbie Sheals, Columbia (573) 874-3779

Location of Historic Photograph(s)

**Debbie Sheals**

**City of Cole Camp**

**Winter 1998/1999**

23. Prepared by

Organization

Date



BE A-001-184

## Missouri Historic Property Inventory Form

Missouri Department of Natural Resources Historic Preservation Program

P.O. Box 176, Jefferson City, Missouri 65102

64	Melvin Hotel	BE-98-01- 60
Field Survey #	1. Historic Name	Inventory Code #
100 Block S. Maple	Cole Camp	n/a
5. Address	6. City	7. Vicinity

Continuation Sheet

History, cont.

a hotel owned by Sarah Melvin.

It became the property of C. P. (Pete) Michaelis sometime between 1895 and 1910, and appears to have functioned more as a boarding house or apartment building after that. It is labeled simply as a dwelling in both the 1913 and 1930 Sanborn maps.

It is described in an account of Cole Camp life of the 1920s and 30s which was recently written by Jaunita Jeffries, who lived on the ground floor there in the early 1920s with her grandmother. At that time, the Michaelis family occupied the rest of the ground floor and Les (C. L.) and Laura Parks lived upstairs with their son Randall. Les Parks opened a confectionary business in a now demolished building on Main Street around the turn of the century, and by the 1920s was operating a produce business in what is now the very west end of the Mill building at the north end of Maple Street. (#48.) Laura Parks was the daughter of Mrs. Michaelis.

Debbie Sheals

City of Cole Camp


Winter 1998-99

23. Prepared by

Organization

Date


#64



One day a local woman went shopping, taking her little daughter with her. The lady made her purchases and, as was customary in those less hurried days, remained to talk a bit with the clerk. Just as she was ready to leave, her daughter asked the clerk, "Wo wascht ji de Han'n? Ik heff mit de Swetschen speelt, un ik mutt mien Han'n waschen!" (Where do you wash your hands? I've been playing with the prunes, and I must wash my hands!)

Now that we have taken a look at our beginnings, let's take a look at what still remains, to give us a thread connecting us to the kind of businessmen that built our town. We started in what we now refer to as "Old Town." Is "Old Town" dead? Not yet. A few were slow to give up their claim to the location. In fact some have not given up yet.

John Stadtherr held on to his claim and location in "Old Town" until he was no longer able to continue his vocation. He was of the "old school" that didn't subscribe to the idea of re-



Top: One of several hotels that handled the thriving commerce and hordes of "drummers" that flowed through the town.

Above: Evidence of another thriving rural community. This was the store at Lake Creek. Top right: The well-known Mueller livery stable and feed barn. "Toby's Show," which played in town each year, set up tent in the open area to the left of the barn.





BE-98-01-78

**Missouri Historic Property Inventory Form**  
 Missouri Department of Natural Resources Historic Preservation Program  
 P.O. Box 176, Jefferson City, Missouri 65102

**78****Feed Store****BE-98-01-78**

Field Survey #

1. Historic Name

Inventory Code #

**Benton****L 2, L3, L4, B14****RRA**

2. County

3. Present local name or designation

4. Block Number, Lot Number, and Subdivision

**118 S. Maple****Cole Camp 65325**☐ yes ☒ n/a

5. Address

6. City and Zip Code

7. Vicinity

**Citizens Farmers Bank of Cole Camp P. O. Box 219 Cole Camp**

8. Owner Name and Address if different

City

State

Zip Code

9. On National Register?

☒ no ☐ yes

10. Eligible for National Register?

☐ no ☐ yes ☒ possibly

11. Part of a District

☒ no ☐ yes

12. District or MPS Potential?

☐ no ☒ yes ☐ possibly

Condition:

☐ excellent ☒ good ☐ fair ☐ poor

Level of Integrity:

☐ little changed ☐ high ☒ moderate ☐ low

Special features

**No Style**

13. Architectural Style

**Concrete**

15. Foundation Material(s)

**Concrete Block**

17. Structural System

**1/1**

19. Window Types

**Undetermined**

14. Vernacular Type

**Rock Faced Concrete Block, Weatherboard**

16. Exterior Wall Materials

**Flat****Unknown**

18. Roof Type

Roof Materials

**None**

20. Porch Type and Location

21. Describe major features; identify and date changes and alterations

**Construction Date ca. 1936**

Shed roofed rear ell. Window openings have been reduced and new windows installed.

Doorways are intact. Concrete belt course at the top of the windows has bolts protruding from it, indicating the possible location of an original awning.

☐ continuation sheet

22. Description of Environment and Outbuildings

No. of Outbuildings

**0**

No. contributing

**0**☐ continuation sheet**Debbie Sheals****City of Cole Camp****Winter 1998/1999**

23. Prepared by

Organization

Date

---

**Missouri Historic Property Inventory Form**  
Missouri Department of Natural Resources Historic Preservation Program  
P.O. Box 176, Jefferson City, Missouri 65102

---

**78**

**Feed Store**

**BE-98-01-78**

Field Survey #

1. Historic Name

Inventory Code #

**ca. 1936**

26. Construction Date

27. Architect/Engineer

28. Contractor/Builder

29. History

Not on the 1930 Sanborn. This building may have been an early feed store.

**Early owners, from tax and other records**

1940 R. J. Tobaben, Kattie Vette

1946 Paul Balke

note: ownership not conclusive,  
lots were divided oddly at the time.

☐ continuation sheet

30. Significance

☐ continuation sheet

31. Dating information [ \* after a ca. date indicates strong evidence that the date given is nearly exact.]

☐ continuation sheet

32. Sources

Site visit, U. S. Geological Survey Topo Map-Cole Camp Quadrangle,  
Benton County Tax Records, City Map by C. P. Junge, ca. 1927, 1904 Atlas Map.

☐ continuation sheet

33. Photographs

Location of Negatives:

Black & White: State Historic Preservation Office, Jefferson City; (573) 751-7857

Color: Debbie Sheals, Columbia (573) 874-3779

Location of Historic Photograph(s)

---

**Debbie Sheals**

**City of Cole Camp**

**Winter 1998/1999**

23. Prepared by

Organization

Date



**Missouri Historic Property Inventory Form**  
 Missouri Department of Natural Resources Historic Preservation Program  
 P.O. Box 176, Jefferson City, Missouri 65102

**79****Grother, Louis, Building****BE-98-01-79**

Field Survey #

1. Historic Name

Inventory Code #

**Benton****Jeanene's Foto Flair****Npt L5, B14****RRA**

2. County

3. Present local name or designation

4. Block Number, Lot Number, and Subdivision

**120 S. Maple****Cole Camp 65325**☐ yes ☒ n/a

5. Address

6. City and Zip Code

7. Vicinity

**Ipsen, Allan & Mona R3, Box 44A**

8. Owner Name and Address if different

City

State

Zip Code

9. On National Register?

☒ no ☐ yes

10. Eligible for National Register?

☐ no ☒ yes ☐ possibly

11. Part of a District

☒ no ☐ yes

12. District or MPS Potential?

☐ no ☒ yes ☐ possibly

Condition:

☐ excellent ☒ good ☐ fair ☐ poor

Level of Integrity:

☐ little changed ☒ high ☐ moderate ☐ low

Special features

**Christopher & Simpson  
Storefront****Late Victorian**

13. Architectural Style

**Concrete**

15. Foundation Material(s)

**Load Bearing Brick**

17. Structural System

**Storefront, 1/1**

19. Window Types

**Two Part Commercial**

14. Vernacular Type

**Brick**

16. Exterior Wall Materials

**Flat**

18. Roof Type

Roof Materials

**Awning**

20. Porch Type and Location

21. Describe major features; identify and date changes and alterations

**Construction Date ca. 1905**

Awning which spans survey properties #79 & 80 is early but probably not original. Storefront is intact but partly painted or covered over. Brick cornice with checkerboard ornamentation and corbeled corners. Two story frame gallery on rear is not original. Segmental arches on rear doors and windows. Side door to second floor.

☐ continuation sheet

22. Description of Environment and Outbuildings

No. of Outbuildings

**0**

No. contributing

**0**

Survey properties 79,80, and 81 are all attached. This is the newest building of the group.

☐ continuation sheet**Debbie Sheals****City of Cole Camp****Winter 1998/1999**

23. Prepared by

Organization

Date



**Missouri Historic Property Inventory Form**  
Missouri Department of Natural Resources Historic Preservation Program  
P.O. Box 176, Jefferson City, Missouri 65102

**79**

**Grother, Louis, Building**

**BE-98-01-79**

Field Survey #

1. Historic Name

Inventory Code #

**ca. 1905**

26. Construction Date

27. Architect/Engineer

28. Contractor/Builder

29. History

**Early owners, from tax and other records**

1910 Louis Grother

1930 R. J. Tobaben

Louis Grother owned this property from 1895 to around 1929. This part of the complex may have been an early apartment

☐ continuation sheet

30. Significance

☐ continuation sheet

31. Dating information [ \* after a ca. date indicates strong evidence that the date given is nearly exact.]

This part of the building is not shown in a 1901 photo or on the 1904 atlas, but is recorded on the 1913 Sanborn map.

☐ continuation sheet

32. Sources

Site visit, U. S. Geological Survey Topo Map-Cole Camp Quadrangle,  
Benton County Tax Records, City Map by C. P. Junge, ca. 1927, 1904 Atlas Map.  
Cole Camp Area History. (Cole Camp, 1976.)

1904 Atlas

Sanborn Maps, 1913 and 1930.

☐ continuation sheet

33. Photographs

Location of Negatives:

Black & White: State Historic Preservation Office, Jefferson City; (573) 751-7857

Color: Debbie Sheals, Columbia (573) 874-3779

Location of Historic Photograph(s)

**Debbie Sheals**

**City of Cole Camp**

**Winter 1998/1999**

23. Prepared by

Organization

Date



EL

JEANENE'S  
*Photo Studio*

101 N. 1st St. - 1st Floor - 1st Floor - 1st Floor

**Missouri Historic Property Inventory Form**  
 Missouri Department of Natural Resources Historic Preservation Program  
 P.O. Box 176, Jefferson City, Missouri 65102

<b>80</b>	<b>Grother, Louis, Drug Store #2</b>	<b>BE-98-01-80</b>
Field Survey #	1. Historic Name	Inventory Code #
<b>Benton</b>	<b>Bellview Hotel</b>	<b>L 5, B 14</b>
2. County	3. Present local name or designation	4. Block Number, Lot Number, and Subdivision
<b>120 S. Maple Street</b>	<b>Cole Camp 65325</b>	<input type="checkbox"/> yes <input checked="" type="checkbox"/> n/a
5. Address	6. City and Zip Code	7. Vicinity
<b>Ipsen, Allan &amp; Mona R3, Box 44A</b>		
8. Owner Name and Address if different	City	State Zip Code
9. On National Register? <input checked="" type="checkbox"/> no <input type="checkbox"/> yes	Special features Storefront "F.C. Jacoby, Moberly, MO"	
10. Eligible for National Register? <input type="checkbox"/> no <input checked="" type="checkbox"/> yes <input type="checkbox"/> possibly		
11. Part of a District <input checked="" type="checkbox"/> no <input type="checkbox"/> yes		
12. District or MPS Potential? <input type="checkbox"/> no <input checked="" type="checkbox"/> yes <input type="checkbox"/> possibly		
Condition: <input type="checkbox"/> excellent <input checked="" type="checkbox"/> good <input type="checkbox"/> fair <input type="checkbox"/> poor		
Level of Integrity: <input type="checkbox"/> little changed <input checked="" type="checkbox"/> high <input type="checkbox"/> moderate <input type="checkbox"/> low		
<b>Late Victorian</b>	<b>Two Part Commercial</b>	
13. Architectural Style	14. Vernacular Type	
<b>Stone-rubble</b>	<b>Brick</b>	
15. Foundation Material(s)	16. Exterior Wall Materials	
<b>Load Bearing Brick</b>	<b>Flat</b>	<b>Unknown</b>
17. Structural System	18. Roof Type	Roof Materials
<b>1/1, Store front</b>	<b>Awning</b>	<b>Front</b>
19. Window Types	20. Porch Type and Location	
21. Describe major features; identify and date changes and alterations		<b>Construction Date <u>ca. 1896</u></b>
Segmental arches over windows. "Bellview Hotel" is painted just below the cornice line on the east elevation. Storefront in very good condition. Newer (ca. 1930's) piers on south awning posts. Unusual stepped metal cornice on shops and attached house (#81). Awning covers #79 & #80, which share a wall. Survey property #79 is attached on the north, #81 on the west. Modern addition on the far west.		
<input type="checkbox"/> continuation sheet		
22. Description of Environment and Outbuildings	No. of Outbuildings <u>0</u>	No. contributing <u>0</u>
Survey properties 79,80, and 81 are all attached, but appear to have been built at different times.		
<input type="checkbox"/> continuation sheet		

Debbie Sheals

City of Cole Camp

Winter 1998/1999

23. Prepared by

Organization

Date

**Missouri Historic Property Inventory Form**  
Missouri Department of Natural Resources Historic Preservation Program  
P.O. Box 176, Jefferson City, Missouri 65102

**80**

**Grother, Louis, Drug Store #2**

**BE-98-01-80**

Field Survey #

1. Historic Name

Inventory Code #

**ca. 1896**

26. Construction Date

27. Architect/Engineer

28. Contractor/Builder

29. History

**Early owners, from tax and other records**

1910 Louis Grother

1930 R. J. Tobaben

Louis Grother owned this property from 1895 to around 1929. This part of the building was the site of his second Cole Camp drugstore, and is shown on the 1904 atlas map as "Louis Grother's Hotel." The drug store is said to have occupied the triangular room at the very corner of the ground floor. A 1901 photo of the building shows that it was originally painted with the words "L. Grother Drug Store" along the east and south elevations, along with smaller wording that

☒ continuation sheet

30. Significance

One of the larger more intact commercial buildings in town.

☐ continuation sheet

31. Dating information [ \* after a ca. date indicates strong evidence that the date given is nearly exact.]

Grother purchased the property in 1895, and it is assumed that he started construction on this part of the building shortly after.

☐ continuation sheet

32. Sources

Site visit, U. S. Geological Survey Topo Map-Cole Camp Quadrangle,  
Benton County Tax Records, City Map by C. P. Junge, ca. 1927, 1904 Atlas Map.  
Sanborn Maps, 1913 and 1930

Juanita Jeffries, "A 1920s Memory Walk Through Cole Camp.", early 1990s. pp. 3-5.

☐ continuation sheet

33. Photographs

Location of Negatives:

Black & White: State Historic Preservation Office, Jefferson City; (573) 751-7857  
Color: Debbie Sheals, Columbia (573) 874-3779

Location of Historic Photograph(s)

Illustrated Review of Benton County, 1901, p. 15.

**Debbie Sheals**

**City of Cole Camp**

**Winter 1998/1999**

23. Prepared by

Organization

Date

BE-98-01-121

# Missouri Historic Property Inventory Form

Missouri Department of Natural Resources Historic Preservation Program

P.O. Box 176, Jefferson City, Missouri 65102

<b>80</b>	<b>Grother, Louis, Drug Store #2</b>	<b>BE-98-01- 121</b>
Field Survey #	1. Historic Name	Inventory Code #
<sup>120</sup> <del>122</del> S. Maple Street	Cole Camp	n/a
5. Address	6. City	7. Vicinity

Continuation Sheet

History, cont.

Indicated that Grother also sold hardware items such as paints, oils, and wall paper.

The building is best known as the Belleview Hotel, a name it may have taken when Pete Toababen took it over in the late 1920s. It was labeled as the Belleview Hotel in the 1930 Sanborn.

Ms. Juanita Jeffries' account includes very good descriptions of life at the Bellview Hotel. She wrote: "The old Bellview Hotel was a hub of activity. It was the place where all the drummers—traveling salesman—stayed, along with the entire Tobaben clan who lived there also. The proprietor was Pete Tobaben....." (pp 3-5)

Debbie Sheals

City of Cole Camp

Winter 1998-99

23. Prepared by

Organization

Date



CONGREGATIONAL CHURCH, COLE CAMP, MO.




#80

L. CROTHER'S DRUG STORE, COLE CAMP, MO.



A. KREISEL'S STORE, COLE CAMP, MO.

large and com-  
e brick school  
500 has been  
templating the  
capacity being  
this city will  
second place  
ties or invest-  
l prosperously  
d in 1844, but



Its growth has  
apidly gone to  
s and flourish-  
al, intellectual,  
e qualities. It  
advanced and  
ounty.  
r this city, to  
tl section a  
vil war. The

BZ-A5-001-287

1901 COUNTY REVIEW



BELLVIEW  
HOTEL

MADE IN  
CANADA

TENNIS

TENNIS

BE-98-001-188

**Missouri Historic Property Inventory Form**  
 Missouri Department of Natural Resources Historic Preservation Program  
 P.O. Box 176, Jefferson City, Missouri 65102

<b>66</b>	<b>Michaelis, C. Peter, Building</b>	<b>BE-98-01-66</b>		
Field Survey #	1. Historic Name	Inventory Code #		
<b>Benton</b>	<b>Muller Grocery Store</b>	<b>a tract adj to L 9, B 13 RRA</b>		
2. County	3. Present local name or designation	4. Block Number, Lot Number, and Subdivision		
<b>S. Maple @ Butterfield</b>	<b>Cole Camp 65325</b>	<input type="checkbox"/> yes <input checked="" type="checkbox"/> n/a		
5. Address	6. City and Zip Code	7. Vicinity		
<b>Kevin and Denise Broaddus Rt. 3 Box 62, Cole Camp, MO 65325</b>				
8. Owner Name and Address if different	City	State Zip Code		
9. On National Register?	<input checked="" type="checkbox"/> no <input type="checkbox"/> yes	Special features Clipped Gable		
10. Eligible for National Register?	<input type="checkbox"/> no <input checked="" type="checkbox"/> yes <input type="checkbox"/> possibly			
11. Part of a District	<input checked="" type="checkbox"/> no <input type="checkbox"/> yes			
12. District or MPS Potential?	<input type="checkbox"/> no <input checked="" type="checkbox"/> yes <input type="checkbox"/> possibly			
Condition:	<input checked="" type="checkbox"/> excellent <input type="checkbox"/> good <input type="checkbox"/> fair <input type="checkbox"/> poor			
Level of Integrity:	<input checked="" type="checkbox"/> little changed <input type="checkbox"/> high <input type="checkbox"/> moderate <input type="checkbox"/> low			
<table border="0" style="width:100%;"> <tr> <td style="width:50%; vertical-align: top;"> <b>Craftsman</b>            13. Architectural Style  <b>Concrete</b>            15. Foundation Material(s)  <b>Frame</b>            17. Structural System  <b>2/2 vert.</b>            19. Window Types         </td> <td style="width:50%; vertical-align: top;"> <b>Gable Front</b>            14. Vernacular Type  <b>Weatherboard</b>            16. Exterior Wall Materials  <b>Clipped Gable</b>      <b>Asphalt</b>            18. Roof Type      Roof Materials  <b>Wrap-Around</b>      <b>Front</b>            20. Porch Type and Location         </td> </tr> </table>			<b>Craftsman</b> 13. Architectural Style <b>Concrete</b> 15. Foundation Material(s) <b>Frame</b> 17. Structural System <b>2/2 vert.</b> 19. Window Types	<b>Gable Front</b> 14. Vernacular Type <b>Weatherboard</b> 16. Exterior Wall Materials <b>Clipped Gable</b> <b>Asphalt</b> 18. Roof Type      Roof Materials <b>Wrap-Around</b> <b>Front</b> 20. Porch Type and Location
<b>Craftsman</b> 13. Architectural Style <b>Concrete</b> 15. Foundation Material(s) <b>Frame</b> 17. Structural System <b>2/2 vert.</b> 19. Window Types	<b>Gable Front</b> 14. Vernacular Type <b>Weatherboard</b> 16. Exterior Wall Materials <b>Clipped Gable</b> <b>Asphalt</b> 18. Roof Type      Roof Materials <b>Wrap-Around</b> <b>Front</b> 20. Porch Type and Location			
21. Describe major features; identify and date changes and alterations Notched exposed rafters on porch and one story side addition. Large bulkhead to rear. Early additions include a wrap around porch with Craftsman style piers of rough stone on the south and a one story addition along the north wall. There are three side doors in north wall. Pilaster corner boards on original building. The addition was made between 1913 and 1930, probably in the late 1920s, under the ownership of J. H. Frederich.		Construction Date <b>ca. 1884</b>		
The building has seen few significant exterior alterations since that ca. 1920s remodeling.				
<input type="checkbox"/> continuation sheet				
22. Description of Environment and Outbuildings	No. of Outbuildings <u>1</u>	No. contributing <u>1</u>		
Frame garage with shed roof and wood awning. Survey property #67 is also associated with this building and was probably built at the same time the porch was added to it.				
<input type="checkbox"/> continuation sheet				

Debbie Sheals

City of Cole Camp

Winter 1998/1999

23. Prepared by

Organization

Date



**Missouri Historic Property Inventory Form**  
Missouri Department of Natural Resources Historic Preservation Program  
P.O. Box 176, Jefferson City, Missouri 65102

**66**

**Michaelis, C. Peter, Building**

**BE-98-01-66**

Field Survey #

1. Historic Name

Inventory Code #

**ca. 1884**

26. Construction Date

27. Architect/Engineer

28. Contractor/Builder

29. History

**Early owners, from tax and other records**

1890 C. P. Michaelis

1900 D. J. Miller

1910 Pete Muller

1915 Cord Muller

ca. 1927, J. H. Frederich

Maria Michaelis bought the lot from A. R. Keiffer for \$25 in 1883, and soon after sold it to C. Peter Michaelis, who kept the property until just before the turn of the century. It is shown as a hotel in both the 1913 and 1930 Sanborn maps. The hotel was apparently run by Gerd Muller. Local history holds that it also served as a grocery store for part of its early history, and tax records from 1895 through at least 1915 refer to the property as the "store building lot".

☒ continuation sheet

30. Significance

☐ continuation sheet

31. Dating information [ \* after a ca. date indicates strong evidence that the date given is nearly exact.]

It has been assumed that C. P. Michaelis built the building just after he purchased the land in 1883.

☐ continuation sheet

32. Sources

Site visit, U. S. Geological Survey Topo Map-Cole Camp Quadrangle,  
Benton County Tax Records, City Map by C. P. Junge, ca. 1927, 1904 Atlas Map.

Sanborn Maps, 1913 and 1930.

☐ continuation sheet

33. Photographs

Location of Negatives:

Black & White: State Historic Preservation Office, Jefferson City; (573) 751-7857

Color: Debbie Sheals, Columbia (573) 874-3779

Location of Historic Photograph(s)

**Debbie Sheals**

**City of Cole Camp**

**Winter 1998/1999**

23. Prepared by

Organization

Date

BE-98-01-188

**Missouri Historic Property Inventory Form**  
Missouri Department of Natural Resources Historic Preservation Program  
P.O. Box 176, Jefferson City, Missouri 65102

<b>66</b>	<b>Michaelis, C. Peter, Building</b>	<b>BE-98-01-</b>
Field Survey #	1. Historic Name	Inventory Code #
<b>S. Maple @ Butterfield</b>	<b>Cole Camp</b>	<b>n/a</b>
5. Address	6. City	7. Vicinity

Continuation Sheet

History, cont.

The grocery store was run by Dick Muller and later his widow Mary Lotz Muller. It remained in the Muller family past 1915.

Sometime in the 1920s, the property passed into the hands of J. H. and Gladys Frederich. (They are shown as the owners on the ca. 1927 property map, and appear in 1925 and 1930 tax records.) It has been assumed that the Frederichs remodeled the house when they bought it, and added the Craftsman style porch on the building today. They also built the gas station next door (survey # 67) which is very similar to the porch in styling and construction materials.

<b>Debbie Sheals</b>	<b>City of Cole Camp</b>	<b>Winter 1998-99</b>
23. Prepared by	Organization	Date





BE-AD-001-187

**Missouri Historic Property Inventory Form**  
Missouri Department of Natural Resources Historic Preservation Program  
P.O. Box 176, Jefferson City, Missouri 65102

**67**

**Frederich Gas Station**

**BE-98-01-67**

Field Survey #

1. Historic Name

Inventory Code #

Benton

Broaddus House

Spt Tract adj to L9, B13

RRA

2. County

3. Present local name or designation

4. Block Number, Lot Number, and Subdivision

Butterfield and Maple

Cole Camp 65325

☐ yes ☒ n/a

5. Address

6. City and Zip Code

7. Vicinity

Broaddus, Kevin & Denise Rt 3, Box 62

8. Owner Name and Address if different

City

State

Zip Code

9. On National Register?

☒ no ☐ yes

10. Eligible for National Register?

☐ no ☒ yes ☐ possibly

11. Part of a District

☒ no ☐ yes

12. District or MPS Potential?

☐ no ☒ yes ☐ possibly

Condition:

☒ excellent ☐ good ☐ fair ☐ poor

Level of Integrity:

☒ little changed ☐ high ☐ moderate ☐ low

Special features

Craftsman

13. Architectural Style

Stone-ashlar

15. Foundation Material(s)

Frame

17. Structural System

casements - 8 light

19. Window Types

Gas Station

14. Vernacular Type

Stone, weatherboard

16. Exterior Wall Materials

Hipped

Tin

18. Roof Type

Roof Materials

Full, Porte Cochere

20. Porch Type and Location

21. Describe major features; identify and date changes and alterations

**Construction Date** ca. 1929

Early gas station with no changes inside or out. Built when #66 was remodeled. Light fixtures for bare bulbs all along eave of open portion. Four panel door on east. Notched rafter ends like porch on survey property #66. Likely base for pump just east of the building.

☐ continuation sheet

22. Description of Environment and Outbuildings

No. of Outbuildings

0

No. contributing

0

Associated with property #66.

☐ continuation sheet

Debbie Sheals

City of Cole Camp

Winter 1998/1999

23. Prepared by

Organization

Date

---

**Missouri Historic Property Inventory Form**  
Missouri Department of Natural Resources Historic Preservation Program  
P.O. Box 176, Jefferson City, Missouri 65102

---

**67**

**Frederich Gas Station**

**BE-98-01-67**

Field Survey #

1. Historic Name

Inventory Code #

**ca. 1929**

26. Construction Date

27. Architect/Engineer

28. Contractor/Builder

29. History

**Early owners, from tax and other records**

1925 J. H. Frederich

1930 J. F. Burke

This is said to have been the second gas station in Cole Camp. It was definitely functioning as such by 1930, when it shows up as a "filling station" on the Sanborn map. This building was built when survey property #66 was remodeled. Filling station managers include Harry and Lester Carpenter, and Harrison Eaton.

☐ continuation sheet

30. Significance

One of the earliest and most intact filling stations in town.

☐ continuation sheet

31. Dating information [ \* after a ca. date indicates strong evidence that the date given is nearly exact.]

☐ continuation sheet

32. Sources

Site visit, U. S. Geological Survey Topo Map-Cole Camp Quadrangle,  
Benton County Tax Records, City Map by C. P. Junge, ca. 1927, 1904 Atlas Map.  
Sanborn Maps, 1913 and 1930.

Sanborn Maps, 1913 and 1930. Cole Camp Area History, p. 39-40. (Photo)

☐ continuation sheet

33. Photographs

Location of Negatives:

Black & White: State Historic Preservation Office, Jefferson City; (573) 751-7857

Color: Debbie Sheals, Columbia (573) 874-3779

Location of Historic Photograph(s)

---

**Debbie Sheals**

**City of Cole Camp**

**Winter 1998/1999**

23. Prepared by

Organization

Date



BE-98-01-81

**Missouri Historic Property Inventory Form**  
 Missouri Department of Natural Resources Historic Preservation Program  
 P.O. Box 176, Jefferson City, Missouri 65102

**81****Louis Grother Hotel****BE-98-01-81**

Field Survey #

1. Historic Name

Inventory Code #

**Benton****Ipsen Building****SW pt L5 B14****RRA**

2. County

3. Present local name or designation

4. Block Number, Lot Number, and Subdivision

**Butterfield Trail & S. Maple****Cole Camp 65325**☐ yes ☒ n/a

5. Address

6. City and Zip Code

7. Vicinity

**Ipsen, Allan & Mona R3, Box 44A**

8. Owner Name and Address if different

City

State

Zip Code

9. On National Register?

☒ no ☐ yes

10. Eligible for National Register?

☐ no ☒ yes ☐ possibly

11. Part of a District

☒ no ☐ yes

12. District or MPS Potential?

☐ no ☒ yes ☐ possibly

Condition:

☐ excellent ☒ good ☒ fair ☐ poor

Level of Integrity:

☒ little changed ☐ high ☐ moderate ☐ low

Special features

**Late Victorian**

13. Architectural Style

**Stone-ashlar**

15. Foundation Material(s)

**Load Bearing Brick**

17. Structural System

**1/2**

19. Window Types

**Two Part Commercial**

14. Vernacular Type

**Brick**

16. Exterior Wall Materials

**Flat****Unknown**

18. Roof Type

Roof Materials

**Central Bay****Front**

20. Porch Type and Location

21. Describe major features; identify and date changes and alterations

**Construction Date ca. 1897**

Dogtooth string course at the floor line. Simpler one row string course at the top of the second floor windows. Rock-faced stone lug sills. Alternating soldier and sailor bricks on segmental window arches. Front door appears to be original. Same stepped metal cornice as is found on survey property #80. High basement windows. Bulkhead door to basement on west wall. Modern addition to rear of west elevation.

☐ continuation sheet

22. Description of Environment and Outbuildings

No. of Outbuildings

**1**

No. contributing

**1**

Survey properties 79, 80, and 81 are all attached, but appear to have been built at different times.

☐ continuation sheet**Debbie Sheals****City of Cole Camp****Winter 1998/1999**

23. Prepared by

Organization

Date



---

**Missouri Historic Property Inventory Form**  
Missouri Department of Natural Resources Historic Preservation Program  
P.O. Box 176, Jefferson City, Missouri 65102

---

<b>81</b>	<b>Louis Grother Hotel</b>	<b>BE-98-01-81</b>
Field Survey #	1. Historic Name	Inventory Code #

**ca. 1897**

26. Construction Date	27. Architect/Engineer	28. Contractor/Builder
29. History	Louis Grother owned this property from 1895 to around 1929. Property #80, was the site of his second Cole camp drugstore, and is shown on the 1904 atlas map as "Louis Grother's Hotel."	
<b>Early owners, from tax and other records</b>	It later became the Bellview Hotel, and remained open under that name at least until 1939. See #80 for more information.	
1885 Louis Grother		
1930 R. J. Tobaben		

30. Significance ☐ continuation sheet

☐ continuation sheet

31. Dating information [ \* after a ca. date indicates strong evidence that the date given is nearly exact.]  
Louis Grother bought this property in 1895 and probably started construction soon after.

☐ continuation sheet

32. Sources  
Site visit, U. S. Geological Survey Topo Map-Cole Camp Quadrangle,  
Benton County Tax Records, City Map by C. P. Junge, ca. 1927, 1904 Atlas Map.  
Benton County tax Records.  
Sanborn Maps, 1913 and 1930.

☐ continuation sheet

33. Photographs  
Location of Negatives:  
Black & White: State Historic Preservation Office, Jefferson City; (573) 751-7857  
Color: Debbie Sheals, Columbia (573) 874-3779  
Location of Historic Photograph(s)  
Illustrated Review of Benton County, 1901, p. 15.

---

Debbie Sheals	City of Cole Camp	Winter 1998/1999
23. Prepared by	Organization	Date



**Missouri Historic Property Inventory Form**  
Missouri Department of Natural Resources Historic Preservation Program  
P.O. Box 176, Jefferson City, Missouri 65102

<b>126</b>	<b>Beyer, G. W., House</b>	<b>BE-98-01-126</b>
Field Survey #	1. Historic Name	Inventory Code #
<b>Benton</b>	<b>Green House</b>	<b>pt S25 T43 R21</b>
2. County	3. Present local name or designation	4. Block Number, Lot Number, and Subdivision
<b>E. Eickhoff @ N. Oak</b>	<b>Cole Camp 65325</b>	<input type="checkbox"/> yes <input checked="" type="checkbox"/> n/a
5. Address	6. City and Zip Code	7. Vicinity
<b>Green, Gerald &amp; Mary 402 N. Oak St., Rt 3, Box 48</b>	<b>Cole Camp</b>	
8. Owner Name and Address if different	City	State Zip Code
9. On National Register? <input checked="" type="checkbox"/> no <input type="checkbox"/> yes	Special features <b>Farmstead</b>	
10. Eligible for National Register? <input type="checkbox"/> no <input type="checkbox"/> yes <input checked="" type="checkbox"/> possibly		
11. Part of a District <input checked="" type="checkbox"/> no <input type="checkbox"/> yes		
12. District or MPS Potential? <input type="checkbox"/> no <input type="checkbox"/> yes <input checked="" type="checkbox"/> possibly		
Condition: <input type="checkbox"/> excellent <input checked="" type="checkbox"/> good <input type="checkbox"/> fair <input type="checkbox"/> poor		
Level of Integrity: <input type="checkbox"/> little changed <input checked="" type="checkbox"/> high <input checked="" type="checkbox"/> moderate <input type="checkbox"/> low		
13. Architectural Style	<b>Foursquare</b>	
<b>Concrete</b>	14. Vernacular Type	
15. Foundation Material(s)	<b>Shakes</b>	
<b>Frame</b>	16. Exterior Wall Materials	
17. Structural System	<b>Hipped</b>	<b>Asphalt</b>
<b>1/1</b>	18. Roof Type	Roof Materials
19. Window Types	<b>Central Bay</b>	<b>Front</b>
	20. Porch Type and Location	
21. Describe major features; identify and date changes and alterations		<b>Construction Date ca. 1906</b>
Shakes probably not original, but no trim has been lost. Porch is largely original. Slender columns and fishscales in gable end. The house faces south to Eickhoff Street, which ends here.		

☐ continuation sheet

22. Description of Environment and Outbuildings      No. of Outbuildings 3      No. contributing 2

Low concrete retaining wall along front walk. Frame washhouse with shake walls and a gable roof on a concrete foundation. Small frame barn with board and batten walls and a tin gable roof. Modern garage.

☒ continuation sheet

<b>Debbie Sheals</b>	<b>City of Cole Camp</b>	<b>Winter 1998/1999</b>
23. Prepared by	Organization	Date

---

**Missouri Historic Property Inventory Form**  
Missouri Department of Natural Resources Historic Preservation Program  
P.O. Box 176, Jefferson City, Missouri 65102

---

**126**

**Beyer, G. W., House**

**BE-98-01-126**

Field Survey #

1. Historic Name

Inventory Code #

**ca. 1906**

26. Construction Date

27. Architect/Engineer

28. Contractor/Builder

29. History

**Early owners, from tax and other records**

H. C. Boeschen owned the land in 1904, no buildings shown on atlas.

G. W. Beyer was the owner shown on the ca. 1927 map.

☐ continuation sheet

30. Significance

☐ continuation sheet

31. Dating information [ \* after a ca. date indicates strong evidence that the date given is nearly exact.]

Owner/ occupant thought the house was built in 1906, which matches construction methods and styling.

☐ continuation sheet

32. Sources

Site visit, U. S. Geological Survey Topo Map-Cole Camp Quadrangle,  
Benton County Tax Records, City Map by C. P. Junge, ca. 1927, 1904 Atlas Map.

☐ continuation sheet

33. Photographs

Location of Negatives:

Black & White: State Historic Preservation Office, Jefferson City; (573) 751-7857

Color: Debbie Sheals, Columbia (573) 874-3779

Location of Historic Photograph(s)

---

**Debbie Sheals**

**City of Cole Camp**

**Winter 1998/1999**

23. Prepared by

Organization

Date

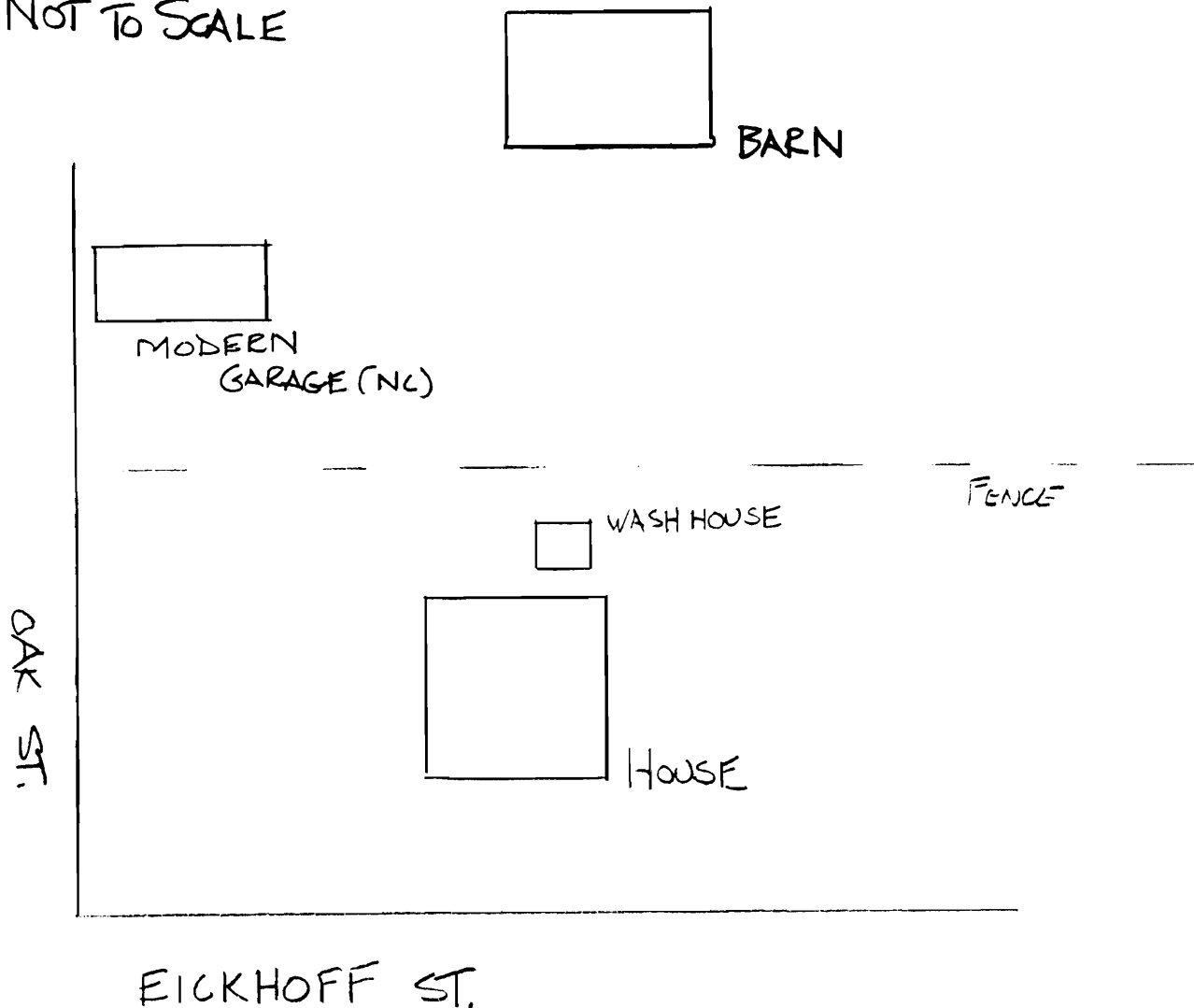
**Missouri Historic Property Inventory Form**  
Missouri Department of Natural Resources Historic Preservation Program  
P.O. Box 176, Jefferson City, Missouri 65102

<b>126</b>	<b>Beyer, G. W., House</b>	<b>BE-98-01- 119</b>
Field Survey #	1. Historic Name	Inventory Code #
E. Eickhoff @ N. Oak	Cole Camp	n/a
5. Address	6. City	7. Vicinity

Continuation Sheet

Site Plan.

NOT TO SCALE







B3-45-081-412

**Missouri Historic Property Inventory Form**  
 Missouri Department of Natural Resources Historic Preservation Program  
 P.O. Box 176, Jefferson City, Missouri 65102

**124****Kaiser, Fred, House****BE-98-01-124**

Field Survey #

1. Historic Name

Inventory Code #

**Benton****Bugh House****L 1, L2, L3, B1****AGE**

2. County

3. Present local name or designation

4. Block Number, Lot Number, and Subdivision

**Eickhoff @ 307 N. Oak****Cole Camp 65325**☐ yes ☒ n/a

5. Address

6. City and Zip Code

7. Vicinity

**Bugh, Mary Frances & Leroy****Rt. 3, Box 46**

8. Owner Name and Address if different

City

State

Zip Code

9. On National Register?

☒ no ☐ yes

10. Eligible for National Register?

☐ no ☐ yes ☒ possibly

11. Part of a District

☒ no ☐ yes

12. District or MPS Potential?

☐ no ☐ yes ☒ possibly

Condition:

☐ excellent ☒ good ☐ fair ☐ poor

Level of Integrity:

☐ little changed ☐ high ☒ moderate ☐ low

Special features

Two front doors

**Late Victorian**

13. Architectural Style

**Undetermined**

14. Vernacular Type

**Concrete**

15. Foundation Material(s)

**Vinyl**

16. Exterior Wall Materials

**Frame**

17. Structural System

**Gable**

18. Roof Type

**Asphalt**

Roof Materials

**2/2 vert. Second floor 1/1**

19. Window Types

**Wrap-Around**

20. Porch Type and Location

**Front**

21. Describe major features; identify and date changes and alterations

**Construction Date ca. 1914**

Second story may not be original. Low side addition and small rear porch enclosure.

☐ continuation sheet

22. Description of Environment and Outbuildings

No. of Outbuildings

**1**

No. contributing

**0**

Large frame barn with addition southeast of the house.

☐ continuation sheet**Debbie Sheals**

23. Prepared by

**City of Cole Camp**

Organization

**Winter 1998/1999**

Date



**Missouri Historic Property Inventory Form**  
Missouri Department of Natural Resources Historic Preservation Program  
P.O. Box 176, Jefferson City, Missouri 65102

**124**

**Kaiser, Fred, House**

**BE-98-01-124**

Field Survey #

1. Historic Name

Inventory Code #

**ca. 1914**

26. Construction Date

27. Architect/Engineer

28. Contractor/Builder

29. History

**Early owners, from tax and other records**

1915 Fred Kaiser

1925 C. L. McBurney

early 1960s Leroy Bugh

The house originally had a different second floor, which appears in a historic photo to have been pyramidal with large side gable. (It is in the background of the photo and hard to see clearly.)

☐ continuation sheet

30. Significance

☐ continuation sheet

31. Dating information [ \* after a ca. date indicates strong evidence that the date given is nearly exact.]

☐ continuation sheet

32. Sources

Site visit, U. S. Geological Survey Topo Map-Cole Camp Quadrangle,  
Benton County Tax Records, City Map by C. P. Junge, ca. 1927, 1904 Atlas Map.

☐ continuation sheet

33. Photographs

Location of Negatives:

Black & White: State Historic Preservation Office, Jefferson City; (573) 751-7857

Color: Debbie Sheals, Columbia (573) 874-3779

Location of Historic Photograph(s)

Cole Camp Area Historical Society

**Debbie Sheals**

**City of Cole Camp**

**Winter 1998/1999**

23. Prepared by

Organization

Date





Ce-As-001-193

## Missouri Historic Property Inventory Form

Missouri Department of Natural Resources Historic Preservation Program  
P.O. Box 176, Jefferson City, Missouri 65102

125

Schnackenberg, A., House

BE-98-01-125

Field Survey #

1. Historic Name

Inventory Code #

Benton

Dixon House

pt s25 T43 R21

2. County

3. Present local name or designation

4. Block Number, Lot Number, and Subdivision

308 N. Oak St.

Cole Camp 65325

☐ yes ☒ n/a

5. Address

6. City and Zip Code

7. Vicinity

Dixon, Dexter &amp; Jeri L. Rt. 3, Box 47

8. Owner Name and Address if different

City

State

Zip Code

9. On National Register?

☒ no ☐ yes

10. Eligible for National Register?

☐ no ☐ yes ☒ possibly

11. Part of a District

☒ no ☐ yes

12. District or MPS Potential?

☐ no ☐ yes ☒ possiblyCondition: ☐ excellent ☒ good ☐ fair ☐ poorLevel of Integrity: ☐ little changed ☐ high ☒ moderate ☐ low

Special features

Concrete block porch

Craftsman

13. Architectural Style

Bungalow/Bungaloid

14. Vernacular Type

Concrete

15. Foundation Material(s)

Vinyl

16. Exterior Wall Materials

Frame

17. Structural System

Hipped

Asphalt

18. Roof Type

Roof Materials

1/1

19. Window Types

Full

Front

20. Porch Type and Location

21. Describe major features; identify and date changes and alterations

Construction Date ca. 1924

Ornament on concrete porch like others in town. Siding covers window trim.

☐ continuation sheet

22. Description of Environment and Outbuildings

No. of Outbuildings

2

No. contributing

2

Small frame barn with tin roof and siding, and a shed roofed addition sits just southeast of house.  
Small garage sits just northeast of house.☐ continuation sheet

Debbie Sheals

City of Cole Camp

Winter 1998/1999

23. Prepared by

Organization

Date

**Missouri Historic Property Inventory Form**  
Missouri Department of Natural Resources Historic Preservation Program  
P.O. Box 176, Jefferson City, Missouri 65102

**125**

**Schnackenberg, A., House**

**BE-98-01-125**

Field Survey #

1. Historic Name

Inventory Code #

**ca. 1924**

**undetermined**

26. Construction Date

27. Architect/Engineer

28. Contractor/Builder

29. History

**Early owners, from tax and other records**

ca. 1927 A. Schnakenberg

This house is similar to several others in the survey group. The porch in particular resembles those of #96 and #97.

☐ continuation sheet

30. Significance

☐ continuation sheet

31. Dating information [ \* after a ca. date indicates strong evidence that the date given is nearly exact.]

Tax information was not readily available for this property, but construction details, especially the porch, are like those of other Cole Camp houses built in the mid to late 1920s.

☐ continuation sheet

32. Sources

Site visit, U. S. Geological Survey Topo Map-Cole Camp Quadrangle,  
Benton County Tax Records, City Map by C. P. Junge, ca. 1927, 1904 Atlas Map.

☐ continuation sheet

33. Photographs

Location of Negatives:

**Black & White:** State Historic Preservation Office, Jefferson City; (573) 751-7857

**Color:** Debbie Sheals, Columbia (573) 874-3779

Location of Historic Photograph(s)

**Debbie Sheals**

**City of Cole Camp**

**Winter 1998/1999**

23. Prepared by

Organization

Date









B. A-301-199

## Missouri Historic Property Inventory Form

Missouri Department of Natural Resources Historic Preservation Program

P.O. Box 176, Jefferson City, Missouri 65102

231

Frisch, C. F., House

BE-98-01-231

Field Survey #

1. Historic Name

Inventory Code #

Benton

Roe House

pt NENW E. of Oak St.

2. County

3. Present local name or designation

4. Block Number, Lot Number, and Subdivision

107 S. Oak St.

Cole Camp 65325

☐ yes ☒ n/a

5. Address

6. City and Zip Code

7. Vicinity

Roe, Vernon &amp; Susan Rt. 3, Box 164 Cole Camp

8. Owner Name and Address if different

City

State

Zip Code

9. On National Register?

☒ no ☐ yes

10. Eligible for National Register?

☐ no ☐ yes ☒ possibly

11. Part of a District

☒ no ☐ yes

12. District or MPS Potential?

☐ no ☐ yes ☒ possibly

Condition:

☒ excellent ☐ good ☐ fair ☐ poor

Level of Integrity:

☐ little changed ☐ high ☒ moderate ☐ low

Special features

Mixed

13. Architectural Style

Concrete

15. Foundation Material(s)

Frame

17. Structural System

1/1, 3/1

19. Window Types

14. Vernacular Type

Weatherboard, Asbestos

16. Exterior Wall Materials

Hipped

Asphalt

18. Roof Type

Roof Materials

Full, Stone

Front

20. Porch Type and Location

21. Describe major features; identify and date changes and alterations

Construction Date ca. 1909

Gable dormers with curved finials and heart shaped cresting. One turned pilaster on front wall. Stone porch and side ell date to ca. 1930's or 40's. Molded lintel pieces on windows. Covered patio on back of the house.

☐ continuation sheet

22. Description of Environment and Outbuildings

No. of Outbuildings

1

No. contributing

0

Gabled workshop/shed with newer garage on side, due east of house. It has pedimented lintels on its south windows.

☐ continuation sheet

Debbie Sheals

City of Cole Camp

Winter 1998/1999

23. Prepared by

Organization

Date

**Missouri Historic Property Inventory Form**  
Missouri Department of Natural Resources Historic Preservation Program  
P.O. Box 176, Jefferson City, Missouri 65102

**231**

**Frisch, C. F., House**

**BE-98-01-231**

Field Survey #

1. Historic Name

Inventory Code #

**ca. 1909**

26. Construction Date

27. Architect/Engineer

28. Contractor/Builder

29. History

Frisch also owned the property to the south of this house in 1927.

**Early owners, from tax and other records**

ca. 1927 Charles H. Frisch

? Mrs. Zora Winchester

☐ continuation sheet

30. Significance

☐ continuation sheet

31. Dating information [ \* after a ca. date indicates strong evidence that the date given is nearly exact.]

Tax information not available. It is known that this house was not built before 1907, when a photo was taken of nearby survey property #234.

☐ continuation sheet

32. Sources

Site visit, U. S. Geological Survey Topo Map-Cole Camp Quadrangle,  
Benton County Tax Records, City Map by C. P. Junge, ca. 1927, 1904 Atlas Map.  
Cole Camp Area History. (Cole Camp, 1976.)

Hillard Wilckens

☐ continuation sheet

33. Photographs

Location of Negatives:

Black & White: State Historic Preservation Office, Jefferson City; (573) 751-7857

Color: Debbie Sheals, Columbia (573) 874-3779

Location of Historic Photograph(s)

Cole Camp Area History. (Cole Camp, 1976.) p. 81.

**Debbie Sheals**

**City of Cole Camp**

**Winter 1998/1999**

23. Prepared by

Organization

Date







6c 45-001-225

**Missouri Historic Property Inventory Form**  
 Missouri Department of Natural Resources Historic Preservation Program  
 P.O. Box 176, Jefferson City, Missouri 65102

**232****Frisch, Charles H., House****BE-98-01-232**

Field Survey #

1. Historic Name

Inventory Code #

**Benton****Johnson House****Pt. NENW Sec. 36**

2. County

3. Present local name or designation

4. Block Number, Lot Number, and Subdivision

**201 S. Oak St.****Cole Camp 65325**☐ yes ☒ n/a

5. Address

6. City and Zip Code

7. Vicinity

**Ray Johnson Rt. 3 Box 161, Cole Camp**

8. Owner Name and Address if different

City

State

Zip Code

9. On National Register?

☒ no ☐ yes

10. Eligible for National Register?

☐ no ☒ yes ☐ possibly

11. Part of a District

☒ no ☐ yes

12. District or MPS Potential?

☐ no ☒ yes ☐ possibly

Condition:

☐ excellent ☒ good ☐ fair ☐ poor

Level of Integrity:

☐ little changed ☒ high ☐ moderate ☐ low

Special features

**Queen Anne**

13. Architectural Style

**I-house**

14. Vernacular Type

**Stone**

15. Foundation Material(s)

**Weatherboard**

16. Exterior Wall Materials

**Frame**

17. Structural System

**Gable****Asphalt**

18. Roof Type

Roof Materials

**1/1**

19. Window Types

**Central Bay****Front**

20. Porch Type and Location

21. Describe major features; identify and date changes and alterations

**Construction Date ca. 1910**

Fishscale shingles on central cross gable. Narrow pilaster corner boards on front and on two story ell. Molded lintel pieces. Early one story addition to rear ell on south. Bases on porch posts are similar to those of survey property #227. Vent louvers in front cross gable, and solar collector on south are only notable changes.

☐ continuation sheet

22. Description of Environment and Outbuildings

No. of Outbuildings

**2**

No. contributing

**2**

Medium size barn in ruins. Small wash house to northeast of house has gable roof and board and batten siding.

☐ continuation sheet**Debbie Sheals****City of Cole Camp****Winter 1998/1999**

23. Prepared by

Organization

Date

**Missouri Historic Property Inventory Form**  
Missouri Department of Natural Resources Historic Preservation Program  
P.O. Box 176, Jefferson City, Missouri 65102

**232**

**Frisch, Charles H., House**

**BE-98-01-232**

Field Survey #

1. Historic Name

Inventory Code #

**ca. 1910**

26. Construction Date

27. Architect/Engineer

28. Contractor/Builder

29. History

Frisch also owned the property to the north of this house in 1927.

**Early owners, from tax and other records**

ca. 1927 Charles H. Frisch

☐ continuation sheet

30. Significance

This is one of the more intact examples of this type of house, which may have been common in the area at one time.

☐ continuation sheet

31. Dating information [ \* after a ca. date indicates strong evidence that the date given is nearly exact.]

The house was not built before 1907, when a photo was taken of nearby survey property #234.

☐ continuation sheet

32. Sources

Site visit, U. S. Geological Survey Topo Map-Cole Camp Quadrangle,  
Benton County Tax Records, City Map by C. P. Junge, ca. 1927, 1904 Atlas Map.  
Cole Camp Area History. (Cole Camp, 1976.)

☐ continuation sheet

33. Photographs

Location of Negatives:

Black & White: State Historic Preservation Office, Jefferson City; (573) 751-7857

Color: Debbie Sheals, Columbia (573) 874-3779

Location of Historic Photograph(s)

**Debbie Sheals**

**City of Cole Camp**

**Winter 1998/1999**

23. Prepared by

Organization

Date














**Missouri Historic Property Inventory Form**  
Missouri Department of Natural Resources Historic Preservation Program  
P.O. Box 176, Jefferson City, Missouri 65102

**235**

**Donnell, George, House**

**BE-98-01-235**

Field Survey #

1. Historic Name

Inventory Code #

**Benton**

**Pope House**

**pt E 1/2 B2**

**MLA**

2. County

3. Present local name or designation

4. Block Number, Lot Number, and Subdivision

**202 S. Oak St.**

**Cole Camp 65325**

☐ yes ☒ n/a

5. Address

6. City and Zip Code

7. Vicinity

**Pope, Jeffrey & Barbara H. Rt. 3, Box 20AA, Cole Camp**

8. Owner Name and Address if different

City

State

Zip Code

9. On National Register?

☒ no ☐ yes

10. Eligible for National Register?

☒ no ☐ yes ☐ possibly

11. Part of a District

☒ no ☐ yes

12. District or MPS Potential?

☐ no ☐ yes ☒ possibly

Condition:

☐ excellent ☒ good ☐ fair ☐ poor

Level of Integrity:

☐ little changed ☐ high ☒ moderate ☐ low

Special features

**Two front doors**

**No Style**

13. Architectural Style

**Massed Plan**

14. Vernacular Type

**Concrete**

15. Foundation Material(s)

**Asbestos**

16. Exterior Wall Materials

**Frame**

17. Structural System

**Gable**

**Asphalt**

18. Roof Type

Roof Materials

**1/1**

19. Window Types

**Central Bay Front, Side Deck**

20. Porch Type and Location

21. Describe major features; identify and date changes and alterations

**Construction Date ca. 1914**

May be a small older house with 1930's expansion. (May have been a double pen.) Shed dormer in front. Paired chimneys are centered. Original weatherboards visible beneath porch. Molded lintel pieces over windows. Small one story addition on north side of house and larger addition on west.

☐ continuation sheet

22. Description of Environment and Outbuildings

No. of Outbuildings

**2**

No. contributing

**2**

Wash house to rear of house has overhanging gable roof on east side. Frame garage/workshop due south of house.

☐ continuation sheet

**Debbie Sheals**

**City of Cole Camp**

**Winter 1998/1999**

23. Prepared by

Organization

Date

**Missouri Historic Property Inventory Form**  
Missouri Department of Natural Resources Historic Preservation Program  
P.O. Box 176, Jefferson City, Missouri 65102

**235**

**Donnell, George, House**

**BE-98-01-235**

Field Survey #

1. Historic Name

Inventory Code #

**ca. 1914**

26. Construction Date

27. Architect/Engineer

28. Contractor/Builder

29. History

George Donnell was a rural mail carrier who spent his life in Cole Camp.

**Early owners, from tax and other records**

1915 George Donnell

1920 N.F. Park

1925-40 or later A. F. Tucker

30. Significance

☐ continuation sheet

☐ continuation sheet

31. Dating information [ \* after a ca. date indicates strong evidence that the date given is nearly exact.]

☐ continuation sheet

32. Sources

Site visit, U. S. Geological Survey Topo Map-Cole Camp Quadrangle,  
Benton County Tax Records, City Map by C. P. Junge, ca. 1927, 1904 Atlas Map.  
Cole Camp Area History. (Cole Camp, 1976.) p. 272.

33. Photographs

☐ continuation sheet

Location of Negatives:

Black & White: State Historic Preservation Office, Jefferson City; (573) 751-7857

Color: Debbie Sheals, Columbia (573) 874-3779

Location of Historic Photograph(s)

**Debbie Sheals**

**City of Cole Camp**

**Winter 1998/1999**

23. Prepared by

Organization

Date







BEA 001-197

**Missouri Historic Property Inventory Form**  
 Missouri Department of Natural Resources Historic Preservation Program  
 P.O. Box 176, Jefferson City, Missouri 65102

**236****Slaughterhouse****BE-98-01-236**

Field Survey #

1. Historic Name

Inventory Code #

**Benton****Kersey house****Pt NENW sec. 36**

2. County

3. Present local name or designation

4. Block Number, Lot Number, and Subdivision

**405 S. Oak St.****Cole Camp 65325**☐ yes ☒ n/a

5. Address

6. City and Zip Code

7. Vicinity

**Ruth Kersey PO Box 146, Cole Camp**

8. Owner Name and Address if different

City

State

Zip Code

9. On National Register?

☒ no ☐ yes

10. Eligible for National Register?

☐ no ☐ yes ☒ possibly

11. Part of a District

☒ no ☐ yes

12. District or MPS Potential?

☐ no ☒ yes ☐ possibly

Condition:

☐ excellent ☒ good ☐ fair ☐ poor

Level of Integrity:

☐ little changed ☒ high ☐ moderate ☐ low

Special features

**Two front doors**

13. Architectural Style

**Concrete**

15. Foundation Material(s)

**Frame**

17. Structural System

**2/2 vert.**

19. Window Types

**Saddlebag**

14. Vernacular Type

**Weatherboard, asphalt**

16. Exterior Wall Materials

**Gable****Asphalt**

18. Roof Type

Roof Materials

**Central Bay****Front**

20. Porch Type and Location

21. Describe major features; identify and date changes and alterations

**Construction Date ca. 1910**

Central chimney. One story rear ell with minor additions is early or original. Porch is not original; neither is asphalt "brick" wall sheathing.

☐ continuation sheet

22. Description of Environment and Outbuildings

No. of Outbuildings

**2**

No. contributing

**2**

There is a frame wash house at the back of the yard, east of the house, which faces west. The washhouse is early or original. A frame shop/barn to the southeast of the house is not original but early. There is also a pump in the backyard, about halfway between the house and the washhouse.

☐ continuation sheet**Debbie Sheals****City of Cole Camp****Winter 1998/1999**

23. Prepared by

Organization

Date

**Missouri Historic Property Inventory Form**  
Missouri Department of Natural Resources Historic Preservation Program  
P.O. Box 176, Jefferson City, Missouri 65102

**236**

**Slaughterhouse**

**BE-98-01-236**

Field Survey #

1. Historic Name

Inventory Code #

**ca. 1910**

26. Construction Date

27. Architect/Engineer

28. Contractor/Builder

29. History

**Early owners, from tax and other records**

ca. 1927 Farmers Bank

The owner name on the 1904 Atlas is unclear. There were 6 acres with the house in ca. 1927. Pete Goetz was one early resident, and the farmstead was used for a slaughterhouse at one time.

30. Significance

☐ continuation sheet

31. Dating information [ \* after a ca. date indicates strong evidence that the date given is nearly exact.]

☐ continuation sheet

☐ continuation sheet

32. Sources

Site visit, U. S. Geological Survey Topo Map-Cole Camp Quadrangle.  
Benton County Tax Records, City Map by C. P. Junge, ca. 1927, 1904 Atlas Map.  
Hillard Wilckens

33. Photographs

☐ continuation sheet

Location of Negatives:

Black & White: State Historic Preservation Office, Jefferson City; (573) 751-7857

Color: Debbie Sheals, Columbia (573) 874-3779

Location of Historic Photograph(s)

**Debbie Sheals**

**City of Cole Camp**

**Winter 1998/1999**

23. Prepared by

Organization

Date



BE-98-01-198

**Missouri Historic Property Inventory Form**  
 Missouri Department of Natural Resources Historic Preservation Program  
 P.O. Box 176, Jefferson City, Missouri 65102

**256****Postel's Blacksmith Shop****BE-98-01-256**

Field Survey #

1. Historic Name

Inventory Code #

**Benton****Norah's****L1-2 RSV, B6****RRA**

2. County

3. Present local name or designation

4. Block Number, Lot Number, and Subdivision

103W **Olive St. N of main****Cole Camp 65325**☐ yes ☒ n/a

5. Address

6. City and Zip Code

7. Vicinity

**Norah's Inc. HC 77, Box 63, Cole Camp**

8. Owner Name and Address if different

City

State

Zip Code

9. On National Register?

☒ no ☐ yes

10. Eligible for National Register?

☐ no ☐ yes ☒ possibly

11. Part of a District

☒ no ☐ yes

12. District or MPS Potential?

☐ no ☐ yes ☒ possibly

Condition:

☒ excellent ☐ good ☐ fair ☐ poor

Level of Integrity:

☐ little changed ☐ high ☒ moderate ☐ low

Special features

**No Style**

13. Architectural Style

**Blacksmith shop**

14. Vernacular Type

**Concrete**

15. Foundation Material(s)

**Board & Batten**

16. Exterior Wall Materials

**Frame**

17. Structural System

**Gable****Asphalt**

18. Roof Type

Roof Materials

**6/6**

19. Window Types

**see notes below**

20. Porch Type and Location

**Construction Date ca. 1920**

21. Describe major features; identify and date changes and alterations

This building appears to be relatively new, but is on the 1930 Sanborn map. Many of the wall boards may have been replaced, and the foundation also appears to be fairly modern. There is a "hanging outhouse" on the east wall which is probably one of the oldest features of the building. There is also an open porch of large hand hewn timbers on the west end of the shop. It is not clear if is original or a later addition of recycled framing.

☐ continuation sheet

22. Description of Environment and Outbuildings

No. of Outbuildings

**0**

No. contributing

**0**☐ continuation sheet**Debbie Sheals****City of Cole Camp****Winter 1998/1999**

23. Prepared by

Organization

Date

---

**Missouri Historic Property Inventory Form**  
Missouri Department of Natural Resources Historic Preservation Program  
P.O. Box 176, Jefferson City, Missouri 65102

---

**256**

**Postel's Blacksmith Shop**

**BE-98-01-256**

Field Survey #

1. Historic Name

Inventory Code #

**ca. 1920 (this location)**

26. Construction Date

27. Architect/Engineer

28. Contractor/Builder

29. History

**Early owners, from tax and other records**

1905 Louis Knoop

1910 Harry Intelman

1920 Louis Harms

This building is referred to locally as "Postal's Blacksmith Shop," although there is no evidence that Postel ever owned this land. He did, however, own #225, which is located a couple of blocks south of this building. That property contained both a house and a blacksmith shop in 1892. The deed which transferred ownership in 1892 described the property as "the residence on which John Postel now resides also including the Blacksmith Shop he now occupies."

It may be that this is the 1890s building, which was

☒ continuation sheet

30. Significance

☐ continuation sheet

31. Dating information [ \* after a ca. date indicates strong evidence that the date given is nearly exact.]

☐ continuation sheet

32. Sources

Site visit, U. S. Geological Survey Topo Map-Cole Camp Quadrangle,  
Benton County Tax Records, City Map by C. P. Junge, ca. 1927, 1904 Atlas Map.  
Cole Camp Area History. (Cole Camp, 1976.) p. 17.

Benton County Deed Records, Deed Book 48, p. 577.

☐ continuation sheet

33. Photographs

Location of Negatives:

Black & White: State Historic Preservation Office, Jefferson City; (573) 751-7857

Color: Debbie Sheals, Columbia (573) 874-3779

Location of Historic Photograph(s)

Cole Camp Area History. (Cole Camp, 1976.) p. 17.

---

**Debbie Sheals**

**City of Cole Camp**

**Winter 1998/1999**

23. Prepared by

Organization

Date

BE-98-01-235

**Missouri Historic Property Inventory Form**

Missouri Department of Natural Resources Historic Preservation Program

P.O. Box 176, Jefferson City, Missouri 65102

**256****Postel's Blacksmith Shop**

BE-98-01- 235

Field Survey #

1. Historic Name

Inventory Code #

103N Olive St. N of main

Cole Camp

n/a

5. Address

6. City

7. Vicinity

Continuation Sheet

History, cont.

moved to this location later, and that the original name just stuck.

This property is part of a larger parcel that once housed a large feed yard and breeding barn. The building is labeled as a black smith shop on the 1930 Sanborn map, and may have been used for Louis Knoop's mule breeding operation. It may be in the background of a photo of the feed yard which is in the Cole Camp Area History, p. 17.

Debbie Sheals

City of Cole Camp

Winter 1998-99

23. Prepared by

Organization

Date



BE-A-001-117

**Missouri Historic Property Inventory Form**  
 Missouri Department of Natural Resources Historic Preservation Program  
 P.O. Box 176, Jefferson City, Missouri 65102

<b>118</b>	<b>Cordes, Berndt, House</b>	<b>BE-98-01-118</b>
Field Survey #	1. Historic Name	Inventory Code #
<b>Benton</b>	<b>Rehmer House</b>	<b>L 11, L12, B3 AGE</b>
2. County	3. Present local name or designation	4. Block Number, Lot Number, and Subdivision
<b>306 N. Olive</b>	<b>Cole Camp</b>	<b>65325</b>
5. Address	6. City and Zip Code	7. Vicinity <input type="checkbox"/> yes <input checked="" type="checkbox"/> n/a
<b>Rehmer, Francis &amp; Jennifer</b>	<b>P. O. Box 165</b>	<b>Cole Camp</b>
8. Owner Name and Address if different	City	State Zip Code
9. On National Register? <input checked="" type="checkbox"/> no <input type="checkbox"/> yes	Special features Two front doors	
10. Eligible for National Register? <input type="checkbox"/> no <input checked="" type="checkbox"/> yes <input type="checkbox"/> possibly		
11. Part of a District <input checked="" type="checkbox"/> no <input type="checkbox"/> yes		
12. District or MPS Potential? <input type="checkbox"/> no <input checked="" type="checkbox"/> yes <input type="checkbox"/> possibly		
Condition: <input checked="" type="checkbox"/> excellent <input type="checkbox"/> good <input type="checkbox"/> fair <input type="checkbox"/> poor		
Level of Integrity: <input checked="" type="checkbox"/> little changed <input type="checkbox"/> high <input type="checkbox"/> moderate <input type="checkbox"/> low		
<b>Queen Anne</b>	<b>Gabled Ell</b>	
13. Architectural Style	14. Vernacular Type	
<b>Stone-ashlar</b>	<b>Weatherboard</b>	
15. Foundation Material(s)	16. Exterior Wall Materials	
<b>Frame</b>	<b>Gable</b>	<b>Asphalt</b>
17. Structural System	18. Roof Type	Roof Materials
<b>1/1</b>	<b>Other Bay</b>	<b>Front</b>
19. Window Types	20. Porch Type and Location	
21. Describe major features; identify and date changes and alterations		<b>Construction Date</b> <u><b>ca. 1916</b></u>
Ornate front doors are early or original. Slender columns and other porch components are early or original. Fishscale shingles in pent gable ends on west and north. Small shed roofed dormer on south. New concrete block chimney on north wall.		

☐ continuation sheet

22. Description of Environment and Outbuildings      No. of Outbuildings 1      No. contributing 1

Frame shed/garage due east of house has vertical board siding and a gable roof.

☐ continuation sheet

<b>Debbie Sheals</b>	<b>City of Cole Camp</b>	<b>Winter 1998/1999</b>
23. Prepared by	Organization	Date



**Missouri Historic Property Inventory Form**  
Missouri Department of Natural Resources Historic Preservation Program  
P.O. Box 176, Jefferson City, Missouri 65102

**118**

**Cordes, Berndt, House**

**BE-98-01-118**

Field Survey #

1. Historic Name

Inventory Code #

**ca. 1916**

26. Construction Date

27. Architect/Engineer

28. Contractor/Builder

29. History

Louis Knoop was the original owner of #92, built ca. 1899.

**Early owners, from tax and other records**

1915 Brendt Cordes

1935 Louis Knoop

☐ continuation sheet

30. Significance

Highly intact and in good condition. One of the better Queen Anne houses in the survey group.

☐ continuation sheet

31. Dating information [ \* after a ca. date indicates strong evidence that the date given is nearly exact.]

☐ continuation sheet

32. Sources

Site visit, U. S. Geological Survey Topo Map-Cole Camp Quadrangle,  
Benton County Tax Records, City Map by C. P. Junge, ca. 1927, 1904 Atlas Map.

☐ continuation sheet

33. Photographs

Location of Negatives:

Black & White: State Historic Preservation Office, Jefferson City; (573) 751-7857

Color: Debbie Sheals, Columbia (573) 874-3779

Location of Historic Photograph(s)

**Debbie Sheals**

**City of Cole Camp**

**Winter 1998/1999**

23. Prepared by

Organization

Date





**Missouri Historic Property Inventory Form**  
 Missouri Department of Natural Resources Historic Preservation Program  
 P.O. Box 176, Jefferson City, Missouri 65102

**119****Eickhoff, Ed Lewis, House**

BE-98-01-119

Field Survey #

1. Historic Name

Inventory Code #

Benton

Eickhoff House

B4

AGE

2. County 307

3. Present local name or designation

4. Block Number, Lot Number, and Subdivision

300 BLOCK N. OliveCole Camp 65325☐ yes ☒ n/a

5. Address

6. City and Zip Code

7. Vicinity

Eickhoff, E. L. & VernettaP. O. Box 189

8. Owner Name and Address if different:

City

State

Zip Code

9. On National Register?

☒ no ☐ yes

10. Eligible for National Register?

☐ no ☒ yes ☐ possibly

11. Part of a District

☒ no ☐ yes

12. District or MPS Potential?

☐ no ☒ yes ☐ possibly

Condition:

☒ excellent ☐ good ☐ fair ☐ poor

Level of Integrity:

☒ little changed ☐ high ☐ moderate ☐ low

Special features

Queen Anne

13. Architectural Style

Concrete

15. Foundation Material(s)

Frame

17. Structural System

1/1

19. Window Types

14. Vernacular Type

Weatherboard

16. Exterior Wall Materials

ComplexAsphalt

18. Roof Type

Roof Materials

Wrap-AroundFront

20. Porch Type and Location

21. Describe major features; identify and date changes and alterations

Construction Date ca. 1916

Front door is early or original. Similar in construction details to survey property #118 across the street. Simple pilaster corner boards and cornice returns at gable ends are ornamented with fishscale shingles. Transom over front door.

☐ continuation sheet

22. Description of Environment and Outbuildings

No. of Outbuildings

1

No. contributing

1

Long low shed at southwest corner of yard has a standing seam metal roof and vertical board siding.

☐ continuation sheetDebbie ShealsCity of Cole CampWinter 1998/1999

23. Prepared by

Organization

Date

**Missouri Historic Property Inventory Form**  
Missouri Department of Natural Resources Historic Preservation Program  
P.O. Box 176, Jefferson City, Missouri 65102

**119**

**Eickhoff, Ed Lewis, House**

**BE-98-01-119**

Field Survey #

1. Historic Name

Inventory Code #

**ca. 1916**

26. Construction Date

27. Architect/Engineer

28. Contractor/Builder

29. History

**Early owners, from tax and other records**

1915 present-- E. L. Eickhoff

This house has never left the original owner's family. There are two E. L. Eickhoff, the senior, and original owner of this house, was Edward Lewis, the present owners are Edward Leon and Vernetta Eickhoff. Both E. L.'s have been associated with the furniture store in #69 and #70. They are the son and grandson of Henry Eickhoff, who started business in the old part of town and moved to Maple Street with the railroad. Henry Eickhoff also platted this subdivision.

☐ continuation sheet

30. Significance

A highly intact Queen Anne house which gains further significance for its long association with one of Cole Camp's more prominent families.

☐ continuation sheet

31. Dating information [ \* after a ca. date indicates strong evidence that the date given is nearly exact.]

☐ continuation sheet

32. Sources

Site visit, U. S. Geological Survey Topo Map-Cole Camp Quadrangle,  
Benton County Tax Records, City Map by C. P. Junge, ca. 1927, 1904 Atlas Map.

Ed Leon Eickhoff

Cole Camp Area History. (Cole Camp, 1976.)

☐ continuation sheet

33. Photographs

Location of Negatives:

Black & White: State Historic Preservation Office, Jefferson City; (573) 751-7857

Color: Debbie Sheals, Columbia (573) 874-3779

Location of Historic Photograph(s)

**Debbie Sheals**

**City of Cole Camp**

**Winter 1998/1999**

23. Prepared by

Organization

Date



BE-AS-001-201

## Missouri Historic Property Inventory Form

Missouri Department of Natural Resources Historic Preservation Program

P.O. Box 176, Jefferson City, Missouri 65102

127

Eckhoff, C. E., House

BE-98-01-127

Field Survey #

1. Historic Name

Inventory Code #

Benton

Harms House

L 3, B 1 Van Holten

2. County

3. Present local name or designation

4. Block Number, Lot Number, and Subdivision

103 Peach St.

Cole Camp 65325

☐ yes ☒ n/a

5. Address

6. City and Zip Code

7. Vicinity

Betty Harms Rt. 2 Box 72 CC

8. Owner Name and Address if different

City

State

Zip Code

9. On National Register?

☒ no ☐ yes

10. Eligible for National Register?

☐ no ☐ yes ☒ possibly

11. Part of a District

☒ no ☐ yes

12. District or MPS Potential?

☒ no ☐ yes ☐ possibly

Condition:

☐ excellent ☒ good ☐ fair ☐ poor

Level of Integrity:

☐ little changed ☒ high ☐ moderate ☐ low

Special features

Two front doors

13. Architectural Style

Concrete (over stone?)

15. Foundation Material(s)

Frame

17. Structural System

2/2 vert.

19. Window Types

Double Pen

14. Vernacular Type

Weatherboard

16. Exterior Wall Materials

Gable

Asphalt

18. Roof Type

Roof Materials

Other Bay

Front

20. Porch Type and Location

21. Describe major features; identify and date changes and alterations

Construction Date ca. 1880

Garage addition on north side. Porch is modern, approximately the same age as the garage addition. Window trim has notched corner blocks beneath lintel pieces. Long one story rear ell with one early addition and one later one.

☐ continuation sheet

22. Description of Environment and Outbuildings

No. of Outbuildings

0

No. contributing

0

☐ continuation sheet

Debbie Sheals

City of Cole Camp

Winter 1998/1999

23. Prepared by

Organization

Date

**Missouri Historic Property Inventory Form**  
Missouri Department of Natural Resources Historic Preservation Program  
P.O. Box 176, Jefferson City, Missouri 65102

**127**

**Eckhoff, C. E., House**

**BE-98-01-127**

Field Survey #

1. Historic Name

Inventory Code #

**ca. 1880**

26. Construction Date

27. Architect/Engineer

28. Contractor/Builder

29. History

**Early owners, from tax and other records**

1904 Atlas- C. E. Eckhoff

ca. 1927 map-C. W. Eckhoff

Both early maps show this house occupying a 2.5 acre lot. It is far older than anything around it, and was probably the original farm house around which the subdivision was developed.

☐ continuation sheet

30. Significance

☐ continuation sheet

31. Dating information [ \* after a ca. date indicates strong evidence that the date given is nearly exact.]

No tax information was readily available. This house was definitely in place by 1904, when it appears on the atlas map, but appears to be significantly older. Construction date given is rough estimate.

☐ continuation sheet

32. Sources

Site visit, U. S. Geological Survey Topo Map-Cole Camp Quadrangle,  
Benton County Tax Records, City Map by C. P. Junge, ca. 1927, 1904 Atlas Map.

☐ continuation sheet

33. Photographs

Location of Negatives:

Black & White: State Historic Preservation Office, Jefferson City; (573) 751-7857

Color: Debbie Sheals, Columbia (573) 874-3779

Location of Historic Photograph(s)

**Debbie Sheals**

**City of Cole Camp**

**Winter 1998/1999**

23. Prepared by

Organization

Date





BE-98-01-100

**Missouri Historic Property Inventory Form**  
Missouri Department of Natural Resources Historic Preservation Program  
P.O. Box 176, Jefferson City, Missouri 65102

**100**

**Traugott, Henry House**

**BE-98-01-100**

Field Survey #

1. Historic Name

Inventory Code #

**Benton**

**Musto House #2**

**Spt L 3, L4, B5**

**RRA**

2. County

3. Present local name or designation

4. Block Number, Lot Number, and Subdivision

**105 N. Pine**

**Cole Camp 65325**

☐ yes ☒ n/a

5. Address

6. City and Zip Code

7. Vicinity

**Musto, Rebecca 16609 W. 132nd St. Olathe, KS 66062**

8. Owner Name and Address if different

City

State

Zip Code

9. On National Register?

☒ no ☐ yes

10. Eligible for National Register?

☐ no ☒ yes ☐ possibly

11. Part of a District

☒ no ☐ yes

12. District or MPS Potential?

☐ no ☒ yes ☐ possibly

Condition:

☒ excellent ☐ good ☐ fair ☐ poor

Level of Integrity:

☒ little changed ☐ high ☐ moderate ☐ low

Special features

13. Architectural Style

**Stone-ashlar**

**Pyramid Square**

14. Vernacular Type

**Weatherboard**

15. Foundation Material(s)

**Frame**

16. Exterior Wall Materials

**Hipped**

**Asphalt**

17. Structural System

18. Roof Type

Roof Materials

**2/2 vert.**

**Central Bay**

**Front**

19. Window Types

20. Porch Type and Location

21. Describe major features; identify and date changes and alterations

**Construction Date ca. 1909**

Most materials are original and in good condition. Gabled ell on rear ca. 1920's matches garage in that it has hexagonal asphalt shingles on gable ends.

☐ continuation sheet

22. Description of Environment and Outbuildings

No. of Outbuildings

**3**

No. contributing

**3**

One bay garage off northwest corner of the house, ca. 1920's. Small frame shed with vertical weatherboards and gable roof at alley. Small gable entry barn with shed addition and vertical board walls.

☐ continuation sheet

**Debbie Sheals**

**City of Cole Camp**

**Winter 1998/1999**

23. Prepared by

Organization

Date

**Missouri Historic Property Inventory Form**  
Missouri Department of Natural Resources Historic Preservation Program  
P.O. Box 176, Jefferson City, Missouri 65102

**100**

**Traugott, Henry House**

**BE-98-01-100**

Field Survey #

1. Historic Name

Inventory Code #

**ca. 1909**

26. Construction Date

27. Architect/Engineer

28. Contractor/Builder

29. History

**Early owners, from tax and other records**

1910 Henry Traugott

1925 D. H. Meyer

1930 Henry Kohrs

☐ continuation sheet

30. Significance

Nice concentration of historic outbuildings.

☐ continuation sheet

31. Dating information [ \* after a ca. date indicates strong evidence that the date given is nearly exact.]

☐ continuation sheet

32. Sources

Site visit, U. S. Geological Survey Topo Map-Cole Camp Quadrangle,  
Benton County Tax Records, City Map by C. P. Junge, ca. 1927, 1904 Atlas Map.

☐ continuation sheet

33. Photographs

Location of Negatives:

Black & White: State Historic Preservation Office, Jefferson City; (573) 751-7857

Color: Debbie Sheals, Columbia (573) 874-3779

Location of Historic Photograph(s)

**Debbie Sheals**

**City of Cole Camp**

**Winter 1998/1999**

23. Prepared by

Organization

Date















B7-45-001-203

**Missouri Historic Property Inventory Form**  
 Missouri Department of Natural Resources Historic Preservation Program  
 P.O. Box 176, Jefferson City, Missouri 65102

<b>99</b>	<b>Dillon, M. P., House</b>	<b>BE-98-01-99</b>
Field Survey #	1. Historic Name	Inventory Code #
<b>Benton</b>	<b>Brauer House</b>	<b>L8, 39' off N side L7, B4 RRA</b>
2. County	3. Present local name or designation	4. Block Number, Lot Number, and Subdivision
<b>108 E. Junge (or N. Pine)</b>	<b>Cole Camp</b>	<b>65325</b>
5. Address	6. City and Zip Code	7. Vicinity <input type="checkbox"/> yes <input checked="" type="checkbox"/> n/a
<b>Brauer, Leonard &amp; Martha</b>		
8. Owner Name and Address if different	City	State Zip Code
9. On National Register? <input checked="" type="checkbox"/> no <input type="checkbox"/> yes	Special features          	
10. Eligible for National Register? <input type="checkbox"/> no <input checked="" type="checkbox"/> yes <input type="checkbox"/> possibly		
11. Part of a District <input checked="" type="checkbox"/> no <input type="checkbox"/> yes		
12. District or MPS Potential? <input type="checkbox"/> no <input checked="" type="checkbox"/> yes <input type="checkbox"/> possibly		
Condition: <input checked="" type="checkbox"/> excellent <input type="checkbox"/> good <input type="checkbox"/> fair <input type="checkbox"/> poor		
Level of Integrity: <input type="checkbox"/> little changed <input checked="" type="checkbox"/> high <input type="checkbox"/> moderate <input type="checkbox"/> low		
<b>Queen Anne - Eastlake</b>	<b>Crossplan</b>	
13. Architectural Style	14. Vernacular Type	
<b>Rock- faced Concrete block</b>	<b>Weatherboard</b>	
15. Foundation Material(s)	16. Exterior Wall Materials	
<b>Frame</b>	<b>Gable</b>	<b>Asphalt</b>
17. Structural System	18. Roof Type	Roof Materials
<b>1/1, cottage</b>	<b>One Half</b>	<b>Front, Rear</b>
19. Window Types	20. Porch Type and Location	
21. Describe major features; identify and date changes and alterations		<b>Construction Date <u>ca. 1909</u></b>
Weatherboard siding in front gable end is wider and probably not original. Porches have original posts and roofs, but may be missing some early spindle work. Early or original fishscale shingles and diamond window in west gable end. Addition in southeast part of cross.		

☐ continuation sheet

22. Description of Environment and Outbuildings      No. of Outbuildings 0      No. contributing 0

A breezeway on the east connects the house to a newer garage.

☐ continuation sheet

<b>Debbie Sheals</b>	<b>City of Cole Camp</b>	<b>Winter 1998/1999</b>
23. Prepared by	Organization	Date

**Missouri Historic Property Inventory Form**  
Missouri Department of Natural Resources Historic Preservation Program  
P.O. Box 176, Jefferson City, Missouri 65102

**99**

**Dillon, M. P., House**

**BE-98-01-99**

Field Survey #

1. Historic Name

Inventory Code #

**ca. 1909**

26. Construction Date

27. Architect/Engineer

28. Contractor/Builder

29. History

**Early owners, from tax and other records**

1910-1940 or later, M. P. Dillon

It appears that P. Brandis built or had built, #98, on the east part of this block around 1904, and then split the property and sold this lot to Dillon around 1904.

☐ continuation sheet

30. Significance

☐ continuation sheet

31. Dating information [ \* after a ca. date indicates strong evidence that the date given is nearly exact.]

☐ continuation sheet

32. Sources

Site visit, U. S. Geological Survey Topo Map-Cole Camp Quadrangle,  
Benton County Tax Records, City Map by C. P. Junge, ca. 1927, 1904 Atlas Map.

☐ continuation sheet

33. Photographs

Location of Negatives:

Black & White: State Historic Preservation Office, Jefferson City; (573) 751-7857

Color: Debbie Sheals, Columbia (573) 874-3779

Location of Historic Photograph(s)

**Debbie Sheals**

**City of Cole Camp**

**Winter 1998/1999**

23. Prepared by

Organization

Date



108

BE AS-051-204

**Missouri Historic Property Inventory Form**  
 Missouri Department of Natural Resources Historic Preservation Program  
 P.O. Box 176, Jefferson City, Missouri 65102

**101****Dieckmann, Louis, House**

BE-98-01-101

Field Survey #

1. Historic Name

Inventory Code #

Benton

Kaiser House

L5, S35' L 6, B7

AGE

2. County

3. Present local name or designation

4. Block Number, Lot Number, and Subdivision

204 N. Pine

Cole Camp 65325

☐ yes ☒ n/a

5. Address

6. City and Zip Code

7. Vicinity

Kaiser, Martha c/o Floyd Kaiser

8. Owner Name and Address if different

City

State

Zip Code

9. On National Register?

☒ no ☐ yes

10. Eligible for National Register?

☐ no ☐ yes ☒ possibly

11. Part of a District

☒ no ☐ yes

12. District or MPS Potential?

☐ no ☒ yes ☐ possiblyCondition: ☐ excellent ☒ good ☐ fair ☐ poorLevel of Integrity: ☐ little changed ☐ high ☒ moderate ☐ low

Special features

Bungalow/Craftsman

13. Architectural Style

Concrete

15. Foundation Material(s)

Frame

17. Structural System

6/1 Craftsman

19. Window Types

Bungalow/Bungaloid

14. Vernacular Type

Vinyl

16. Exterior Wall Materials

Gable

Asphalt

18. Roof Type

Roof Materials

Wrap-Around, Rear Stoop

20. Porch Type and Location

21. Describe major features; identify and date changes and alterations

Construction Date **ca. 1927**

Balustrade of porch has rock-faced concrete block smaller poured concrete piers and flooring. Piers are chamfered. Storm windows are original. Curved brackets at roofline. "RWL" painted on front porch pier.

☐ continuation sheet

22. Description of Environment and Outbuildings

No. of Outbuildings

1

No. contributing

1

Small one bay garage at southeast corner of property has vertical beadboard siding and a gable roof.

☐ continuation sheet

Debbie Sheals

City of Cole Camp

Winter 1998/1999

23. Prepared by

Organization

Date

**Missouri Historic Property Inventory Form**  
Missouri Department of Natural Resources Historic Preservation Program  
P.O. Box 176, Jefferson City, Missouri 65102

**101**

**Dieckmann, Louis, House**

**BE-98-01-101**

Field Survey #

1. Historic Name

Inventory Code #

**ca. 1927**

**Dieckman, Dick**

26. Construction Date

27. Architect/Engineer

28. Contractor/Builder

29. History

**Early owners, from tax and other records**

1930 Louis Dickman

Dick Dieckman built this house for his son Louis, according to his grandson, G. A. Dieckman, Jr. It is one of at least three on this block credited to Dick Dieckman. Dick Dieckman owned the undeveloped lot for at least 15 years before he built this house.

30. Significance

☐ continuation sheet

31. Dating information [ \* after a ca. date indicates strong evidence that the date given is nearly exact.]

☐ continuation sheet

☐ continuation sheet

32. Sources

Site visit, U. S. Geological Survey Topo Map-Cole Camp Quadrangle.  
Benton County Tax Records, City Map by C. P. Junge, ca. 1927, 1904 Atlas Map.  
Letter from G. A. Dieckman, Jr., 3/9/1999.

33. Photographs

☐ continuation sheet

Location of Negatives:

**Black & White:** State Historic Preservation Office, Jefferson City; (573) 751-7857  
**Color:** Debbie Sheals, Columbia (573) 874-3779

Location of Historic Photograph(s)

**Debbie Sheals**

**City of Cole Camp**

**Winter 1998/1999**

23. Prepared by

Organization

Date







D-1002-05

**Missouri Historic Property Inventory Form**  
Missouri Department of Natural Resources Historic Preservation Program  
P.O. Box 176, Jefferson City, Missouri 65102

<b>102</b>	<b>Dieckmann, D. A. House</b>	<b>BE-98-01-102</b>
Field Survey #	1. Historic Name	Inventory Code #
<b>Benton</b>	<b>Heimsoth House</b>	<b>L8, pt L7 B7</b>
2. County	3. Present local name or designation	4. Block Number, Lot Number, and Subdivision
<b>208 N. Pine</b>	<b>Cole Camp</b>	<b>65325</b>
5. Address	6. City and Zip Code	7. Vicinity <input type="checkbox"/> yes <input checked="" type="checkbox"/> n/a
<b>Heimsoth, Brian &amp; Tamala Rt. 3, Box 38A Cole Camp</b>		
8. Owner Name and Address if different		City State Zip Code
9. On National Register? <input checked="" type="checkbox"/> no <input type="checkbox"/> yes		Special features
10. Eligible for National Register? <input type="checkbox"/> no <input type="checkbox"/> yes <input checked="" type="checkbox"/> possibly		
11. Part of a District <input checked="" type="checkbox"/> no <input type="checkbox"/> yes		
12. District or MPS Potential? <input type="checkbox"/> no <input checked="" type="checkbox"/> yes <input type="checkbox"/> possibly		
Condition: <input checked="" type="checkbox"/> excellent <input type="checkbox"/> good <input type="checkbox"/> fair <input type="checkbox"/> poor		
Level of Integrity: <input type="checkbox"/> little changed <input type="checkbox"/> high <input checked="" type="checkbox"/> moderate <input type="checkbox"/> low		
<b>Bungalow/Craftsman</b>		<b>Bungalow/Bungaloid</b>
13. Architectural Style		14. Vernacular Type
<b>Concrete</b>		<b>Vinyl</b>
15. Foundation Material(s)		16. Exterior Wall Materials
<b>Frame</b>		<b>Gable</b> <b>Asphalt</b>
17. Structural System		18. Roof Type Roof Materials
<b>1/1</b>		<b>Recessed - 1 story</b> <b>Front</b>
19. Window Types		20. Porch Type and Location
21. Describe major features; identify and date changes and alterations		
<p align="right"><b>Construction Date</b> <u><b>ca. 1927 *</b></u></p> <p>Porch detailing and brackets at roofline are very much like that of survey property #101, which is said to be the work of the same builder. "July 9, 1927 A.D." is stamped into the front steps. Siding does not cover door and window trim.</p>		

☐ continuation sheet

22. Description of Environment and Outbuildings No. of Outbuildings 1 No. contributing 1

Small workshop with living space on east property line. Building has vertical beadboard siding, gable roof, and lightning rods.

☐ continuation sheet

<b>Debbie Sheals</b>	<b>City of Cole Camp</b>	<b>Winter 1998/1999</b>
23. Prepared by	Organization	Date

**Missouri Historic Property Inventory Form**  
Missouri Department of Natural Resources Historic Preservation Program  
P.O. Box 176, Jefferson City, Missouri 65102

**102**

**Dieckmann, D. A. House**

**BE-98-01-102**

Field Survey #

1. Historic Name

Inventory Code #

**ca. 1927 \***

**Dieckman, Dick**

26. Construction Date

27. Architect/Engineer

28. Contractor/Builder

29. History

**Early owners, from tax and other records**

1930 D. A. Dieckmann

1935 R. J. Tobaben

This is one of several houses in the area built by Dick Dieckman. Both this one and a nearby house (#104) have sizable workshops nearby, and both are said to have been built for his own family. The workshop may predate the house.

☐ continuation sheet

30. Significance

☐ continuation sheet

31. Dating information [ \* after a ca. date indicates strong evidence that the date given is nearly exact.]

☐ continuation sheet

32. Sources

Site visit, U. S. Geological Survey Topo Map-Cole Camp Quadrangle,  
Benton County Tax Records, City Map by C. P. Junge, ca. 1927, 1904 Atlas Map.

Letter from G. A. Dieckman, Jr., 3/9/1999.

Hillard Wilckens

☐ continuation sheet

33. Photographs

Location of Negatives:

Black & White: State Historic Preservation Office, Jefferson City; (573) 751-7857

Color: Debbie Sheals, Columbia (573) 874-3779

Location of Historic Photograph(s)

**Debbie Sheals**

**City of Cole Camp**

**Winter 1998/1999**

23. Prepared by

Organization

Date





BE-AS-001-201

**Missouri Historic Property Inventory Form**  
 Missouri Department of Natural Resources Historic Preservation Program  
 P.O. Box 176, Jefferson City, Missouri 65102

<b>117</b>	<b>Mussman, Henry, House</b>	<b>BE-98-01-117</b>
Field Survey #	1. Historic Name	Inventory Code #
<b>Benton</b>	<b>Balke House</b>	<b>L 1, L2, L3, B3</b>
2. County	3. Present local name or designation	4. Block Number, Lot Number, and Subdivision
<b>305 N. Pine</b>	<b>Cole Camp</b>	<b>65325</b>
5. Address	6. City and Zip Code	7. Vicinity <input type="checkbox"/> yes <input checked="" type="checkbox"/> n/a
<b>Balke, Carl &amp; Suzanne</b>	<b>Rt. 3, Box 59</b>	
8. Owner Name and Address if different	City	State Zip Code
9. On National Register? <input checked="" type="checkbox"/> no <input type="checkbox"/> yes	Special features Two front doors	
10. Eligible for National Register? <input type="checkbox"/> no <input type="checkbox"/> yes <input checked="" type="checkbox"/> possibly		
11. Part of a District <input checked="" type="checkbox"/> no <input type="checkbox"/> yes		
12. District or MPS Potential? <input type="checkbox"/> no <input checked="" type="checkbox"/> yes <input type="checkbox"/> possibly		
Condition: <input checked="" type="checkbox"/> excellent <input type="checkbox"/> good <input type="checkbox"/> fair <input type="checkbox"/> poor		
Level of Integrity: <input type="checkbox"/> little changed <input type="checkbox"/> high <input checked="" type="checkbox"/> moderate <input type="checkbox"/> low		
<b>Late Victorian</b>	<b>Gabled Ell</b>	
13. Architectural Style	14. Vernacular Type	
<b>Concrete</b>	<b>Vinyl</b>	
15. Foundation Material(s)	16. Exterior Wall Materials	
<b>Frame</b>	<b>Hipped</b>	<b>Asphalt</b>
17. Structural System	18. Roof Type	Roof Materials
<b>1/1</b>	<b>Other Bay</b>	<b>Front</b>
19. Window Types	20. Porch Type and Location	

21. Describe major features; identify and date changes and alterations **Construction Date** ca. 1912  
 Front door and windows are original. Porch is largely reconstruction or covered with sheet metal or vinyl. Shutters are not original. Large low modern frame addition on rear. Siding covers window trim but not that of the two front doors.

☐ continuation sheet

22. Description of Environment and Outbuildings      No. of Outbuildings 1      No. contributing 1  
 Long garage/shop to south of house. Garage has a tin gable roof, tin siding and several large sliding doors.

☐ continuation sheet

<b>Debbie Sheals</b>	<b>City of Cole Camp</b>	<b>Winter 1998/1999</b>
23. Prepared by	Organization	Date

**Missouri Historic Property Inventory Form**  
Missouri Department of Natural Resources Historic Preservation Program  
P.O. Box 176, Jefferson City, Missouri 65102

**117**

**Mussman, Henry, House**

**BE-98-01-117**

Field Survey #

1. Historic Name

Inventory Code #

**ca. 1912**

26. Construction Date

27. Architect/Engineer

28. Contractor/Builder

29. History

**Early owners, from tax and other records**

1915-1940 or later Henry Mussman

Henry Mussman was a well known baker in town. He started out with a business on South Maple Street, and around 1908 moved to #51 on North Maple. He ran a bakery in that location until his retirement in the 1930s.

☐ continuation sheet

30. Significance

☐ continuation sheet

31. Dating information [ \* after a ca. date indicates strong evidence that the date given is nearly exact.]

☐ continuation sheet

32. Sources

Site visit, U. S. Geological Survey Topo Map-Cole Camp Quadrangle,  
Benton County Tax Records, City Map by C. P. Junge, ca. 1927, 1904 Atlas Map.  
Cole Camp Area History. (Cole Camp, 1976.) p. 31.

☐ continuation sheet

33. Photographs

Location of Negatives:

**Black & White:** State Historic Preservation Office, Jefferson City; (573) 751-7857

**Color:** Debbie Sheals, Columbia (573) 874-3779

Location of Historic Photograph(s)

**Debbie Sheals**

**City of Cole Camp**

**Winter 1998/1999**

23. Prepared by

Organization

Date



BE-98-01-104

**Missouri Historic Property Inventory Form**  
 Missouri Department of Natural Resources Historic Preservation Program  
 P.O. Box 176, Jefferson City, Missouri 65102

<b>104</b>	<b>Dieckman, G. A., House</b>	<b>BE-98-01-104</b>
Field Survey #	1. Historic Name	Inventory Code #
<b>Benton</b>	<b>Creder House</b>	<b>Wpt L6 B2 AGE</b>
2. County	3. Present local name or designation	4. Block Number, Lot Number, and Subdivision
<b>306 N. Pine @ Eickhoff</b>	<b>Cole Camp</b>	<b>65325</b>
5. Address	6. City and Zip Code	7. Vicinity <input type="checkbox"/> yes <input checked="" type="checkbox"/> n/a
<b>Creder, Allen &amp; Doris Rt. 3, Box 43A</b>		
8. Owner Name and Address if different	City	State Zip Code
9. On National Register? <input checked="" type="checkbox"/> no <input type="checkbox"/> yes	Special features	
10. Eligible for National Register? <input type="checkbox"/> no <input type="checkbox"/> yes <input checked="" type="checkbox"/> possibly		
11. Part of a District <input checked="" type="checkbox"/> no <input type="checkbox"/> yes		
12. District or MPS Potential? <input type="checkbox"/> no <input checked="" type="checkbox"/> yes <input type="checkbox"/> possibly		
Condition: <input type="checkbox"/> excellent <input checked="" type="checkbox"/> good <input type="checkbox"/> fair <input type="checkbox"/> poor		
Level of Integrity: <input type="checkbox"/> little changed <input type="checkbox"/> high <input checked="" type="checkbox"/> moderate <input type="checkbox"/> low		
<b>Gothic Revival</b>	<b>I-house</b>	
13. Architectural Style	14. Vernacular Type	
<b>Concrete</b>	<b>Asbestos</b>	
15. Foundation Material(s)	16. Exterior Wall Materials	
<b>Frame</b>	<b>Gable</b>	<b>Asphalt</b>
17. Structural System	18. Roof Type	Roof Materials
<b>1/1</b>		
19. Window Types	20. Porch Type and Location	
21. Describe major features; identify and date changes and alterations		<b>Construction Date</b> <u><b>ca. 1914</b></u>
<p>May be two apartments. Side and rear porches now enclosed - walls covered with asbestos siding. Slender columns on porch are early or original. Early lightning rods with glass globes. Front cross gable on porch has reverse fishscale shingles. Very close to survey property #105 - #105 was originally associated with this house.</p>		

☐ continuation sheet

22. Description of Environment and Outbuildings      No. of Outbuildings 0      No. contributing 0

Two pumps on rear porch. Property #105 is original workshop for this house.

☐ continuation sheet

<b>Debbie Sheals</b>	<b>City of Cole Camp</b>	<b>Winter 1998/1999</b>
23. Prepared by	Organization	Date



**Missouri Historic Property Inventory Form**  
Missouri Department of Natural Resources Historic Preservation Program  
P.O. Box 176, Jefferson City, Missouri 65102

**104**

**Dieckman, G. A., House**

**BE-98-01-104**

Field Survey #

1. Historic Name

Inventory Code #

**ca. 1914**

**Dieckman, Dick**

26. Construction Date

27. Architect/Engineer

28. Contractor/Builder

29. History

**Early owners, from tax and other records**

1915 D. A. Dieckman

1930 C. H. Gerken

The small building east of this house was built as a workshop by Dick Dieckman, to serve as an outbuilding for this house, which he built for his own use.

It is one of several houses in the immediate area which he built.

☐ continuation sheet

30. Significance

An early house by a well-known local builder.

☐ continuation sheet

31. Dating information [ \* after a ca. date indicates strong evidence that the date given is nearly exact.]

Construction dates for this house and #105 are from a letter to Bob Owens from the builder's grandson, G. A. Dieckman, Jr.

☐ continuation sheet

32. Sources

Site visit, U. S. Geological Survey Topo Map-Cole Camp Quadrangle

Benton County Tax Records, City Map by C. P. Junge, ca. 1927, 1904 Atlas Map.

Letter from G. A. Dieckman, Jr., 3/9/1999.

Hillard Wilckens

☐ continuation sheet

33. Photographs

Location of Negatives:

Black & White: State Historic Preservation Office, Jefferson City; (573) 751-7857

Color: Debbie Sheals, Columbia (573) 874-3779

Location of Historic Photograph(s)

**Debbie Sheals**

**City of Cole Camp**

**Winter 1998/1999**

23. Prepared by

Organization

Date



B/E 40-01-207  
**Missouri Historic Property Inventory Form**  
Missouri Department of Natural Resources Historic Preservation Program  
P.O. Box 176, Jefferson City, Missouri 65102

<b>113</b>	<b>Ebeling, Mary, House</b>	<b>BE-98-01-113</b>
Field Survey #	1. Historic Name	Inventory Code #
<b>Benton</b>	<b>Buford House</b>	<b>L 1, B3</b>
2. County	3. Present local name or designation	4. Block Number, Lot Number, and Subdivision
<b>400 N. Pine</b>	<b>Cole Camp 65325</b>	<input type="checkbox"/> yes <input checked="" type="checkbox"/> n/a
5. Address	6. City and Zip Code	7. Vicinity
<b>Buford, John &amp; Ruth Rt. 3</b>		
8. Owner Name and Address if different	City	State Zip Code
9. On National Register? <input checked="" type="checkbox"/> no <input type="checkbox"/> yes	Special features	
10. Eligible for National Register? <input type="checkbox"/> no <input checked="" type="checkbox"/> yes <input type="checkbox"/> possibly		
11. Part of a District <input checked="" type="checkbox"/> no <input type="checkbox"/> yes		
12. District or MPS Potential? <input type="checkbox"/> no <input checked="" type="checkbox"/> yes <input type="checkbox"/> possibly		
Condition: <input type="checkbox"/> excellent <input checked="" type="checkbox"/> good <input type="checkbox"/> fair <input type="checkbox"/> poor		
Level of Integrity: <input checked="" type="checkbox"/> little changed <input type="checkbox"/> high <input type="checkbox"/> moderate <input type="checkbox"/> low		
<b>Colonial Revival</b>	<b>Bungalow/Bungaloid</b>	
13. Architectural Style	14. Vernacular Type	
<b>Concrete</b>	<b>Weatherboard</b>	
15. Foundation Material(s)	16. Exterior Wall Materials	
<b>Frame</b>	<b>Gable, w/ shed dormers Asphalt</b>	
17. Structural System	18. Roof Type Roof Materials	
<b>1/1</b>	<b>Full Front</b>	
19. Window Types	20. Porch Type and Location	
21. Describe major features; identify and date changes and alterations		<b>Construction Date <u>ca. 1929</u></b>
Large square columns on porch. Exposed rafters. Pilaster corner boards on dormer. Shutters not original. This house takes a basic bungalow for, and utilizes simple Colonial Revival styling. It could be a product of mail-order plans		

☐ continuation sheet

22. Description of Environment and Outbuildings      No. of Outbuildings 1      No. contributing 1

Small one bay garage with hip roof, horizontal weatherboards and 4 light casement windows.

☐ continuation sheet

<b>Debbie Sheals</b>	<b>City of Cole Camp</b>	<b>Winter 1998/1999</b>
23. Prepared by	Organization	Date

**Missouri Historic Property Inventory Form**  
Missouri Department of Natural Resources Historic Preservation Program  
P.O. Box 176, Jefferson City, Missouri 65102

**113**

**Ebeling, Mary, House**

**BE-98-01-113**

Field Survey #

1. Historic Name

Inventory Code #

**ca. 1929**

26. Construction Date

27. Architect/Engineer

28. Contractor/Builder

29. History

**Early owners, from tax and other records**

1930 Mary Ebeling

1940 Lillie Lackman

30. Significance

☐ continuation sheet

31. Dating information [ \* after a ca. date indicates strong evidence that the date given is nearly exact.]

☐ continuation sheet

☐ continuation sheet

32. Sources

Site visit, U. S. Geological Survey Topo Map-Cole Camp Quadrangle,  
Benton County Tax Records, City Map by C. P. Junge, ca. 1927, 1904 Atlas Map.

33. Photographs

☐ continuation sheet

Location of Negatives:

Black & White: State Historic Preservation Office, Jefferson City; (573) 751-7857

Color: Debbie Sheals, Columbia (573) 874-3779

Location of Historic Photograph(s)

**Debbie Sheals**

**City of Cole Camp**

**Winter 1998/1999**

23. Prepared by

Organization

Date



BEA 61-210

**Missouri Historic Property Inventory Form**  
 Missouri Department of Natural Resources Historic Preservation Program  
 P.O. Box 176, Jefferson City, Missouri 65102

<b>115</b>	<b>Weymuth, W. C., House</b>	<b>BE-98-01-115</b>
Field Survey #	1. Historic Name	Inventory Code #
<b>Benton</b>	<b>Schnakenberg House</b>	<b>L13, L14 B2 EA</b>
2. County	3. Present local name or designation	4. Block Number, Lot Number, and Subdivision
<b>401 N. Pine</b>	<b>Cole Camp 65325</b>	<input type="checkbox"/> yes <input checked="" type="checkbox"/> n/a
5. Address	6. City and Zip Code	7. Vicinity
<b>Schnakenberg, Kenneth &amp; Barbara Rt. 3, Box 58A</b>	<b>Cole Camp</b>	
8. Owner Name and Address if different		City State Zip Code
9. On National Register? <input checked="" type="checkbox"/> no <input type="checkbox"/> yes 10. Eligible for National Register? <input type="checkbox"/> no <input checked="" type="checkbox"/> yes <input type="checkbox"/> possibly 11. Part of a District <input checked="" type="checkbox"/> no <input type="checkbox"/> yes 12. District or MPS Potential? <input type="checkbox"/> no <input checked="" type="checkbox"/> yes <input type="checkbox"/> possibly Condition: <input checked="" type="checkbox"/> excellent <input type="checkbox"/> good <input type="checkbox"/> fair <input type="checkbox"/> poor Level of Integrity: <input type="checkbox"/> little changed <input checked="" type="checkbox"/> high <input type="checkbox"/> moderate <input type="checkbox"/> low		Special features <div style="border: 1px solid black; height: 150px; width: 100%;"></div>
13. Architectural Style <u>Craftsman</u> 15. Foundation Material(s) <u>Concrete</u> 17. Structural System <u>Frame</u> 19. Window Types <u>1/1</u>		
14. Vernacular Type <u>Bungalow/Bungaloid</u> 16. Exterior Wall Materials <u>Asbestos, Vinyl</u> 18. Roof Type <u>Gable</u> Roof Materials <u>Asphalt</u> 20. Porch Type and Location <u>Wrap-Around, Side Deck</u>		
21. Describe major features; identify and date changes and alterations Asbestos is early but probably not original. Some newer vinyl on side of south dormer. Construction date is written in concrete in the basement.		

Construction Date ca. 1929☐ continuation sheet

22. Description of Environment and Outbuildings No. of Outbuildings 1 No. contributing 1

Single garage matches house. There used to be a chicken house north of the garage.

☐ continuation sheet

Debbie Sheals	City of Cole Camp	Winter 1998/1999
23. Prepared by	Organization	Date

---

**Missouri Historic Property Inventory Form**  
Missouri Department of Natural Resources Historic Preservation Program  
P.O. Box 176, Jefferson City, Missouri 65102

---

**115**

**Weymuth, W. C., House**

**BE-98-01-115**

Field Survey #

1. Historic Name

Inventory Code #

**ca. 1929**

**Brunjes, Ernest and Clarence**

26. Construction Date

27. Architect/Engineer

28. Contractor/Builder

29. History

Vern Weymuth's parents built this house.

**Early owners, from tax and other records**

1930 W. C. Weymuth

30. Significance

☐ continuation sheet

31. Dating information [ \* after a ca. date indicates strong evidence that the date given is nearly exact.]

☐ continuation sheet

☐ continuation sheet

32. Sources

Site visit, U. S. Geological Survey Topo Map-Cole Camp Quadrangle,  
Benton County Tax Records, City Map by C. P. Junge, ca. 1927, 1904 Atlas Map.

Hillard Wilckens

Clarence Brunjes

☐ continuation sheet

33. Photographs

Location of Negatives:

Black & White: State Historic Preservation Office, Jefferson City; (573) 751-7857

Color: Debbie Sheals, Columbia (573) 874-3779

Location of Historic Photograph(s)

---

**Debbie Sheals**

**City of Cole Camp**

**Winter 1998/1999**

23. Prepared by

Organization

Date





B-10-1-12

**Missouri Historic Property Inventory Form**  
 Missouri Department of Natural Resources Historic Preservation Program  
 P.O. Box 176, Jefferson City, Missouri 65102

**90****Harms, John L., House****BE-98-01-90**

Field Survey #

1. Historic Name

Inventory Code #

**Benton****Cole Camp Missouri Realty Office****pt L9, L7, L8, B2****SmA**

2. County

3. Present local name or designation

4. Block Number, Lot Number, and Subdivision

**401 N. Pine St.****Cole Camp 65325**☐ yes ☒ n/a

5. Address

6. City and Zip Code

7. Vicinity

**Hamline, Gary & Mary Rt. 1, Box 20, Mora, MO**

8. Owner Name and Address if different

City

State

Zip Code

9. On National Register?

☒ no ☐ yes

10. Eligible for National Register?

☐ no ☐ yes ☒ possibly

11. Part of a District

☒ no ☐ yes

12. District or MPS Potential?

☒ no ☐ yes ☐ possibly

Condition:

☐ excellent ☐ good ☒ fair ☐ poor

Level of Integrity:

☐ little changed ☐ high ☒ moderate ☐ low

Special features

13. Architectural Style

**Stone-ashlar**

15. Foundation Material(s)

**Frame**

17. Structural System

**2/2 vert.**

19. Window Types

**Gabled Ell**

14. Vernacular Type

**Asbestos**

16. Exterior Wall Materials

**Gable****Asphalt**

18. Roof Type

Roof Materials

**Enclosed****Front**

20. Porch Type and Location

21. Describe major features; identify and date changes and alterations

**Construction Date ca. 1899**

Trim and massing intact. Porch and siding are the most drastic changes. One story shed-roofed rear ell.

☐ continuation sheet

22. Description of Environment and Outbuildings

No. of Outbuildings

**1**

No. contributing

**0****One small modern shed.**☐ continuation sheet**Debbie Sheals****City of Cole Camp****Winter 1998/1999**

23. Prepared by

Organization

Date

**Missouri Historic Property Inventory Form**  
Missouri Department of Natural Resources Historic Preservation Program  
P.O. Box 176, Jefferson City, Missouri 65102

**90**

**Harms, John L., House**

**BE-98-01-90**

Field Survey #

1. Historic Name

Inventory Code #

**ca. 1899**

26. Construction Date

27. Architect/Engineer

28. Contractor/Builder

29. History

This is one of many houses built in this area around the turn of the century.

**Early owners, from tax and other records**

1900 John L. Harms

1905 Susan Foster

1910 J. H. Drennon

1915 Ed Enloe

1925 J. W. Morrow

30. Significance

☐ continuation sheet

☐ continuation sheet

31. Dating information [ \* after a ca. date indicates strong evidence that the date given is nearly exact.]

☐ continuation sheet

32. Sources

Site visit, U. S. Geological Survey Topo Map-Cole Camp Quadrangle,  
Benton County Tax Records, City Map by C. P. Junge, ca. 1927, 1904 Atlas Map.

33. Photographs

☐ continuation sheet

Location of Negatives:

Black & White: State Historic Preservation Office, Jefferson City; (573) 751-7857

Color: Debbie Sheals, Columbia (573) 874-3779

Location of Historic Photograph(s)

**Debbie Sheals**

**City of Cole Camp**

**Winter 1998/1999**

23. Prepared by

Organization

Date



BE-98-01-111

**Missouri Historic Property Inventory Form**  
Missouri Department of Natural Resources Historic Preservation Program  
P.O. Box 176, Jefferson City, Missouri 65102

**111**

**Boeschen, Leo, House**

**BE-98-01-111**

Field Survey #

1. Historic Name

Inventory Code #

**Benton**

**Boeschen House**

**L 6, L7, B3**

**EA**

2. County

3. Present local name or designation

4. Block Number, Lot Number, and Subdivision

**408 N. Pine**

**Cole Camp 65325**

☐ yes ☒ n/a

5. Address

6. City and Zip Code

7. Vicinity

**Boeschen, Opal c/o Carolyn Thomas 6906 NW Park Plaza Dr. Kansas City, MO 64151**

8. Owner Name and Address if different

City

State

Zip Code

9. On National Register?

☒ no ☐ yes

10. Eligible for National Register?

☐ no ☐ yes ☒ possibly

11. Part of a District

☒ no ☐ yes

12. District or MPS Potential?

☐ no ☒ yes ☐ possibly

Condition:

☒ excellent ☐ good ☐ fair ☐ poor

Level of Integrity:

☒ little changed ☐ high ☐ moderate ☐ low

Special features

13. Architectural Style

**Not Visible**

15. Foundation Material(s)

**Undetermined**

17. Structural System

**6/6**

19. Window Types

**Ranch**

14. Vernacular Type

**Slab Stone, Brick**

16. Exterior Wall Materials

**Gable**

**Asphalt**

18. Roof Type

Roof Materials

20. Porch Type and Location

21. Describe major features; identify and date changes and alterations

**Construction Date ca. 1948**

"B" on front door. Wide vinyl on gable ends. Brick sills. Shaped brackets on front gable overhang. High quality stonework, which is similar to that of the stone house east of the Bellview Hotel, #92. that house was also built by George Dieckman.

☐ continuation sheet

22. Description of Environment and Outbuildings

No. of Outbuildings

**0**

No. contributing

**0**

☐ continuation sheet

**Debbie Sheals**

**City of Cole Camp**

**Winter 1998/1999**

23. Prepared by

Organization

Date

**Missouri Historic Property Inventory Form**  
Missouri Department of Natural Resources Historic Preservation Program  
P.O. Box 176, Jefferson City, Missouri 65102

**111**

**Boeschen, Leo, House**

**BE-98-01-111**

Field Survey #

1. Historic Name

Inventory Code #

**ca. 1948**

**Dieckman, George A.**

26. Construction Date

27. Architect/Engineer

28. Contractor/Builder

29. History

**Early owners, from tax and other records**

Leo Boeschen

☐ continuation sheet

30. Significance

A good intact example of G. A. Dieckman's stone work.

☐ continuation sheet

31. Dating information [ \* after a ca. date indicates strong evidence that the date given is nearly exact.]

Construction date from Hillard Wilckens.

☐ continuation sheet

32. Sources

Site visit, U. S. Geological Survey Topo Map-Cole Camp Quadrangle,  
Benton County Tax Records, City Map by C. P. Junge, ca. 1927, 1904 Atlas Map.  
Hillard Wilckens

☐ continuation sheet

33. Photographs

Location of Negatives:

Black & White: State Historic Preservation Office, Jefferson City; (573) 751-7857

Color: Debbie Sheals, Columbia (573) 874-3779

Location of Historic Photograph(s)

**Debbie Sheals**

**City of Cole Camp**

**Winter 1998/1999**

23. Prepared by

Organization

Date



P. 1001-213

## Missouri Historic Property Inventory Form

Missouri Department of Natural Resources Historic Preservation Program

P.O. Box 176, Jefferson City, Missouri 65102

114

Eickhoff, Fred J., House #2

BE-98-01-114

Field Survey #

1. Historic Name

Inventory Code #

Benton

Fox House

L10, L11, L12, B2

EA

2. County

3. Present local name or designation

4. Block Number, Lot Number, and Subdivision

405  
400 Block N. Pine

Cole Camp 65325

☐ yes ☒ n/a

5. Address

6. City and Zip Code

7. Vicinity

Fox, Charles et al c/o Ida Lackman

Cole Camp

8. Owner Name and Address if different

City

State

Zip Code

9. On National Register?

☒ no ☐ yes

10. Eligible for National Register?

☐ no ☒ yes ☐ possibly

11. Part of a District

☒ no ☐ yes

12. District or MPS Potential?

☐ no ☒ yes ☐ possibly

Condition:

☒ excellent ☐ good ☐ fair ☐ poor

Level of Integrity:

☐ little changed ☒ high ☐ moderate ☐ low

Special features

Bungalow/Craftsman

13. Architectural Style

Concrete

15. Foundation Material(s)

Frame

17. Structural System

1/1

19. Window Types

Bungalow/Bungaloid

14. Vernacular Type

Weatherboard

16. Exterior Wall Materials

Gable

Asphalt

18. Roof Type

Roof Materials

Three Quarter

Front

20. Porch Type and Location

21. Describe major features; identify and date changes and alterations

Construction Date ca. 1929

Very little changed. Railing on porch may have been different at one time.

☐ continuation sheet

22. Description of Environment and Outbuildings

No. of Outbuildings

2

No. contributing

0

New concrete paving brick walk and driveway with low retaining wall. Small frame garage with gable roof and vinyl siding. Large new double garage.

☐ continuation sheet

Debbie Sheals

City of Cole Camp

Winter 1998/1999

23. Prepared by

Organization

Date

**Missouri Historic Property Inventory Form**  
Missouri Department of Natural Resources Historic Preservation Program  
P.O. Box 176, Jefferson City, Missouri 65102

**114**

**Eickhoff, Fred J., House #2**

**BE-98-01-114**

Field Survey #

1. Historic Name

Inventory Code #

**ca. 1929**

**Brunjes, Ernest**

26. Construction Date

27. Architect/Engineer

28. Contractor/Builder

29. History

**Early owners, from tax and other records**

1930-1940 or later Fred J. Eickhoff

Fred Eickhoff was the son of Henry Eickhoff who platted the Addition in which this house is located. He owned survey property #116 before this one. He had this house built after he sold that one.

☐ continuation sheet

30. Significance

☐ continuation sheet

31. Dating information [ \* after a ca. date indicates strong evidence that the date given is nearly exact.]

☐ continuation sheet

32. Sources

Site visit, U. S. Geological Survey Topo Map-Cole Camp Quadrangle  
Benton County Tax Records, City Map by C. P. Junge, ca. 1927, 1904 Atlas Map.  
E. L. Eickhoff

☐ continuation sheet

33. Photographs

Location of Negatives:

**Black & White:** State Historic Preservation Office, Jefferson City; (573) 751-7857  
**Color:** Debbie Sheals, Columbia (573) 874-3779

Location of Historic Photograph(s)

**Debbie Sheals**

**City of Cole Camp**

**Winter 1998/1999**

23. Prepared by

Organization

Date





BE-98-01-112

**Missouri Historic Property Inventory Form**  
 Missouri Department of Natural Resources Historic Preservation Program  
 P.O. Box 176, Jefferson City, Missouri 65102

<b>112</b>	<b>Dieckman, Louis &amp; Lula, House</b>	<b>BE-98-01-112</b>
Field Survey #	1. Historic Name	Inventory Code #
<b>Benton</b>	<b>Dieckman House</b>	<b>L 4, L5, B3 EA</b>
2. County	3. Present local name or designation	4. Block Number, Lot Number, and Subdivision
<b>406 N. Pine</b>	<b>Cole Camp</b>	<b>65325</b>
5. Address	6. City and Zip Code	7. Vicinity <input type="checkbox"/> yes <input checked="" type="checkbox"/> n/a
<b>Dieckman, Paul &amp; Tracy Rt. 3, Box 54</b>		
8. Owner Name and Address if different	City	State Zip Code
9. On National Register? <input checked="" type="checkbox"/> no <input type="checkbox"/> yes	Special features          	
10. Eligible for National Register? <input type="checkbox"/> no <input type="checkbox"/> yes <input checked="" type="checkbox"/> possibly		
11. Part of a District <input checked="" type="checkbox"/> no <input type="checkbox"/> yes		
12. District or MPS Potential? <input type="checkbox"/> no <input checked="" type="checkbox"/> yes <input type="checkbox"/> possibly		
Condition: <input checked="" type="checkbox"/> excellent <input type="checkbox"/> good <input type="checkbox"/> fair <input type="checkbox"/> poor		
Level of Integrity: <input checked="" type="checkbox"/> little changed <input type="checkbox"/> high <input type="checkbox"/> moderate <input type="checkbox"/> low		
13. Architectural Style	14. Vernacular Type	
<b>Stone-ashlar</b>	<b>Ranch</b>	
15. Foundation Material(s)	16. Exterior Wall Materials	
<b>Undetermined</b>	<b>Stone</b>	
17. Structural System	18. Roof Type Roof Materials	
<b>6/6</b>	<b>Gable Asphalt</b>	
19. Window Types	20. Porch Type and Location	
<b>Full</b>	<b>Front</b>	
21. Describe major features; identify and date changes and alterations		<b>Construction Date</b> <u><b>ca. 1944</b></u>
Porch appears to be fairly recent. Shutters may be original. Native oak and stone from Cole Camp were used for this house.		

☐ continuation sheet

22. Description of Environment and Outbuildings      No. of Outbuildings 1      No. contributing 1

Small stone gatepost to north of attached garage and at the southeast corner of the house.  
 Medium size stone outbuilding due east of house.

☐ continuation sheet

<b>Debbie Sheals</b>	<b>City of Cole Camp</b>	<b>Winter 1998/1999</b>
23. Prepared by	Organization	Date

**Missouri Historic Property Inventory Form**  
Missouri Department of Natural Resources Historic Preservation Program  
P.O. Box 176, Jefferson City, Missouri 65102

**112**

**Dieckman, Louis & Lula, House**

**BE-98-01-112**

Field Survey #

1. Historic Name

Inventory Code #

**ca. 1944**

**Dieckman, G. A.**

26. Construction Date

27. Architect/Engineer

28. Contractor/Builder

29. History

This house was built just after WWII for the Dieckmans.

**Early owners, from tax and other records**

Louis & Lula Dieckman

☐ continuation sheet

30. Significance

MPS potential for Dieckman constructed houses.

☐ continuation sheet

31. Dating information [ \* after a ca. date indicates strong evidence that the date given is nearly exact.]

☐ continuation sheet

32. Sources

Site visit, U. S. Geological Survey Topo Map-Cole Camp Quadrangle  
Benton County Tax Records, City Map by C. P. Junge, ca. 1927, 1904 Atlas Map.

☐ continuation sheet

33. Photographs

Location of Negatives:

Black & White: State Historic Preservation Office, Jefferson City; (573) 751-7857

Color: Debbie Sheals, Columbia (573) 874-3779

Location of Historic Photograph(s)

**Debbie Sheals**

**City of Cole Camp**

**Winter 1998/1999**

23. Prepared by

Organization

Date



BE-AS-001-215

**Missouri Historic Property Inventory Form**  
 Missouri Department of Natural Resources Historic Preservation Program  
 P.O. Box 176, Jefferson City, Missouri 65102

**215****Heimsoth, John L., House****BE-98-01-215**

Field Survey #

1. Historic Name

Inventory Code #

**Benton****Zullig House****110' x 80' pt. NWNW S36**

2. County

3. Present local name or designation

4. Block Number, Lot Number, and Subdivision

**302 S. Pine St.****Cole Camp 65325**☐ yes ☒ n/a

5. Address

6. City and Zip Code

7. Vicinity

**John Zullig R. 3 Box 21B CC**

8. Owner Name and Address if different

City

State

Zip Code

9. On National Register?

☒ no ☐ yes

10. Eligible for National Register?

☐ no ☒ yes ☐ possibly

11. Part of a District

☒ no ☐ yes

12. District or MPS Potential?

☐ no ☒ yes ☐ possibly

Condition:

☒ excellent ☐ good ☐ fair ☐ poor

Level of Integrity:

☐ little changed ☒ high ☐ moderate ☐ low

Special features

**Queen Anne**

13. Architectural Style

**Gabled Ell**

14. Vernacular Type

**Stone**

15. Foundation Material(s)

**Weatherboard**

16. Exterior Wall Materials

**Frame**

17. Structural System

**Gable**

18. Roof Type

**Standing Seam**

Roof Materials

**1/1**

19. Window Types

**Other Bay**

20. Porch Type and Location

**Front**

21. Describe major features; identify and date changes and alterations

**Construction Date ca. 1904**

Wide pilaster corner boards with corner blocks. Molded lintel pieces. Early or original roof cresting on side gables. One story rear addition. New porch and carport in rear (southwest.) Unusual triple windows on south. Scalloped shingles in pent gable ends.

☐ continuation sheet

22. Description of Environment and Outbuildings

No. of Outbuildings

**0**

No. contributing

**0**☐ continuation sheet**Debbie Sheals**

23. Prepared by

**City of Cole Camp**

Organization

**Winter 1998/1999**

Date

**Missouri Historic Property Inventory Form**  
Missouri Department of Natural Resources Historic Preservation Program  
P.O. Box 176, Jefferson City, Missouri 65102

**215**

**Heimsoth, John L., House**

**BE-98-01-215**

Field Survey #

1. Historic Name

Inventory Code #

**ca. 1904**

26. Construction Date

27. Architect/Engineer

28. Contractor/Builder

29. History

**Early owners, from tax and other records**

John L. Heimsoth

ca. 1927 H. Wilshusen

The Heimsoth family immigrated to Missouri from Hanover in 1844, and settled in the Cole Camp area in 1845. There are still many members of the family living in Cole Camp.

☐ continuation sheet

30. Significance

☐ continuation sheet

31. Dating information [ \* after a ca. date indicates strong evidence that the date given is nearly exact.]

☐ continuation sheet

32. Sources

Site visit, U. S. Geological Survey Topo Map-Cole Camp Quadrangle,  
Benton County Tax Records, City Map by C. P. Junge, ca. 1927, 1904 Atlas Map.

Neal Heimsoth

☐ continuation sheet

33. Photographs

Location of Negatives:

**Black & White:** State Historic Preservation Office, Jefferson City; (573) 751-7857

**Color:** Debbie Sheals, Columbia (573) 874-3779

Location of Historic Photograph(s)

**Debbie Sheals**

**City of Cole Camp**

**Winter 1998/1999**

23. Prepared by

Organization

Date



BE-98-01-216

**Missouri Historic Property Inventory Form**  
Missouri Department of Natural Resources Historic Preservation Program  
P.O. Box 176, Jefferson City, Missouri 65102

**176****Sarton, J. A., House**

BE-98-01-176

Field Survey #

1. Historic Name

Inventory Code #

Benton

Schenewark House

S pt L 5-6, L7, B1

MB

2. County

3. Present local name or designation

4. Block Number, Lot Number, and Subdivision

304 W Prairie @ BlakeyCole Camp 65325☐ yes ☒ n/a

5. Address

6. City and Zip Code

7. Vicinity

Maureen Schenewark Trust Rt. 2, Box 152-1, Cole Camp

8. Owner Name and Address if different

City

State

Zip Code

9. On National Register?

☒ no ☐ yes

10. Eligible for National Register?

☐ no ☐ yes ☒ possibly

11. Part of a District

☒ no ☐ yes

12. District or MPS Potential?

☐ no ☐ yes ☒ possiblyCondition: ☒ excellent ☐ good ☐ fair ☐ poorLevel of Integrity: ☐ little changed ☐ high ☒ moderate ☐ low

Special features

13. Architectural Style

Concrete

15. Foundation Material(s)

Frame

17. Structural System

1/1

19. Window Types

Foursquare

14. Vernacular Type

Vinyl

16. Exterior Wall Materials

HippedAsphalt

18. Roof Type

Roof Materials

Three QuarterFront

20. Porch Type and Location

21. Describe major features; identify and date changes and alterations

**Construction Date ca. 1914**

Porch dentils and spandrels appear to be original. Dentils at eave and over windows are either new or reapplied over the siding. Shutters are new. One story rear addition may also be modern

☐ continuation sheet

22. Description of Environment and Outbuildings

No. of Outbuildings

1

No. contributing

1

Single car garage.

☐ continuation sheetDebbie ShealsCity of Cole CampWinter 1998/1999

23. Prepared by

Organization

Date



**Missouri Historic Property Inventory Form**  
Missouri Department of Natural Resources Historic Preservation Program  
P.O. Box 176, Jefferson City, Missouri 65102

**176**

**Sarton, J. A., House**

**BE-98-01-176**

Field Survey #

1. Historic Name

Inventory Code #

**ca. 1914**

26. Construction Date

27. Architect/Engineer

28. Contractor/Builder

29. History

**Early owners, from tax and other records**

1915 J. A. Sarton

1920 J. H. Frederich

1925 B. F. Harris

Sartin may have been a partner in Sartin and Gary, a livery business which operated in both the old and new parts of town.

☐ continuation sheet

30. Significance

☐ continuation sheet

31. Dating information [ \* after a ca. date indicates strong evidence that the date given is nearly exact.]

☐ continuation sheet

32. Sources

Site visit, U. S. Geological Survey Topo Map-Cole Camp Quadrangle,  
Benton County Tax Records, City Map by C. P. Junge, ca. 1927, 1904 Atlas Map.

☐ continuation sheet

33. Photographs

Location of Negatives:

**Black & White:** State Historic Preservation Office, Jefferson City; (573) 751-7857

**Color:** Debbie Sheals, Columbia (573) 874-3779

Location of Historic Photograph(s)

**Debbie Sheals**

**City of Cole Camp**

**Winter 1998/1999**

23. Prepared by

Organization

Date





BE AS 801-217

**Missouri Historic Property Inventory Form**  
Missouri Department of Natural Resources Historic Preservation Program  
P.O. Box 176, Jefferson City, Missouri 65102

**196****Renken, Claus, House****BE-98-01-196**

Field Survey #

1. Historic Name

Inventory Code #

**Benton****Grand Champ House****L5-6, B9****KA**

2. County

3. Present local name or designation

4. Block Number, Lot Number, and Subdivision

506 **W. Prairie****Cole Camp 65325**☐ yes ☒ n/a

5. Address

6. City and Zip Code

7. Vicinity

**Grandchamp, Joseph & Brenda Rt. 2, Box 249-1, Cole Camp**

8. Owner Name and Address if different

City

State

Zip Code

9. On National Register?

☒ no ☐ yes

10. Eligible for National Register?

☒ no ☐ yes ☐ possibly

11. Part of a District

☒ no ☐ yes

12. District or MPS Potential?

☐ no ☐ yes ☒ possibly

Condition:

☒ excellent ☐ good ☐ fair ☐ poor

Level of Integrity:

☐ little changed ☐ high ☐ moderate ☒ low

Special features

**Late Victorian**

13. Architectural Style

**Stone-ashlar**

15. Foundation Material(s)

**Frame**

17. Structural System

**1/1**

19. Window Types

14. Vernacular Type

**Vinyl**

16. Exterior Wall Materials

**Gable****Asphalt**

18. Roof Type

Roof Materials

**Three Quarter****Front**

20. Porch Type and Location

21. Describe major features; identify and date changes and alterations

**Construction Date ca. 1904**

New front door. Openings appear to be original, but most of the house's materials are new, including windows and porch posts.

☐ continuation sheet

22. Description of Environment and Outbuildings

No. of Outbuildings

**1**

No. contributing

**0****Large new double garage.**☐ continuation sheet**Debbie Sheals****City of Cole Camp****Winter 1998/1999**

23. Prepared by

Organization

Date

---

**Missouri Historic Property Inventory Form**  
Missouri Department of Natural Resources Historic Preservation Program  
P.O. Box 176, Jefferson City, Missouri 65102

---

**196**

**Renken, Claus, House**

**BE-98-01-196**

Field Survey #

1. Historic Name

Inventory Code #

**ca. 1904**

**Dieckman, Dick or George, possibly**

26. Construction Date

27. Architect/Engineer

28. Contractor/Builder

29. History

Renken also owned, and probably built, #172.

**Early owners, from tax and other records**

1905 Claus Renken

☐ continuation sheet

30. Significance

☐ continuation sheet

31. Dating information [ \* after a ca. date indicates strong evidence that the date given is nearly exact.]

☐ continuation sheet

32. Sources

Site visit, U. S. Geological Survey Topo Map-Cole Camp Quadrangle,  
Benton County Tax Records, City Map by C. P. Junge, ca. 1927, 1904 Atlas Map.

☐ continuation sheet

33. Photographs

Location of Negatives:

Black & White: State Historic Preservation Office, Jefferson City; (573) 751-7857

Color: Debbie Sheals, Columbia (573) 874-3779

Location of Historic Photograph(s)

---

**Debbie Sheals**

**City of Cole Camp**

**Winter 1998/1999**

23. Prepared by

Organization

Date



BEA-001-113

**Missouri Historic Property Inventory Form**  
 Missouri Department of Natural Resources Historic Preservation Program  
 P.O. Box 176, Jefferson City, Missouri 65102

**170****Trinity Lutheran Church****BE-98-01-170**

Field Survey #

1. Historic Name

Inventory Code #

**Benton****Trinity Lutheran Church****pt NENE S35**

2. County

3. Present local name or designation

4. Block Number, Lot Number, and Subdivision

**S. Rock St. & E. Butterfield Tr.****Cole Camp 65325**☐ yes ☒ n/a

5. Address

6. City and Zip Code

7. Vicinity

**German Lutheran Trinity Church P. O. Box H, Cole Camp**

8. Owner Name and Address if different

City

State

Zip Code

9. On National Register?

☒ no ☐ yes

10. Eligible for National Register?

☐ no ☒ yes ☐ possibly

11. Part of a District

☒ no ☐ yes

12. District or MPS Potential?

☐ no ☒ yes ☐ possibly

Condition:

☐ excellent ☒ good ☐ fair ☐ poor

Level of Integrity:

☒ little changed ☐ high ☐ moderate ☐ low

Special features

**Romanesque**

13. Architectural Style

**Concrete**

15. Foundation Material(s)

**Load Bearing Brick**

17. Structural System

**Round Arch w/ Gothic Arch Muntins**

19. Window Types

14. Vernacular Type

**Brick**

16. Exterior Wall Materials

**Complex****Tin**

18. Roof Type

Roof Materials

**Stoop, Disabled Ramp****Front**

20. Porch Type and Location

21. Describe major features; identify and date changes and alterations

**Construction Date ca. 1911 \***

Railings on front are the only recent change. Gothic arches on rear - some are bricked in. Large cross finial on the front tower. Brick corbeling at all rooflines. Concrete window sills. Geometric pattern art glass windows. Brick appears to have been painted with a pinkish sand texture paint then repointed. Date stone "1911"

☐ continuation sheet

22. Description of Environment and Outbuildings

No. of Outbuildings

**0**

No. contributing

**0**

Low large ca. 1960's school building sits due east of the church.

☐ continuation sheet**Debbie Sheals****City of Cole Camp****Winter 1998/1999**

23. Prepared by

Organization

Date

**Missouri Historic Property Inventory Form**  
Missouri Department of Natural Resources Historic Preservation Program  
P.O. Box 176, Jefferson City, Missouri 65102

**170**

**Trinity Lutheran Church**

**BE-98-01-170**

Field Survey #

1. Historic Name

Inventory Code #

**ca. 1911 \***

**Rev. F. A. C. Meyer, designer**

26. Construction Date

27. Architect/Engineer

28. Contractor/Builder

29. History

**Early owners, from tax and other records**

Trinity Lutheran Church

The local congregation started meeting in 1891, and in 1895 bought the old Cole Camp public school building, moved it to a new location and started meeting there. By the first years of the century, the congregation had outgrown the facility, and the pastor, Rev. F. A. C. Meyer, drew plans for this building. Construction started right away and the building was dedicated in October of 1911.

☐ continuation sheet

30. Significance

One of the larger, more high styled buildings in the survey group.

☐ continuation sheet

31. Dating information [ \* after a ca. date indicates strong evidence that the date given is nearly exact.]

☐ continuation sheet

32. Sources

Site visit, U. S. Geological Survey Topo Map-Cole Camp Quadrangle,  
Benton County Tax Records, City Map by C. P. Junge, ca. 1927, 1904 Atlas Map.  
Cole Camp Area History. (Cole Camp, 1976.) p. 110.

Date Stone

☐ continuation sheet

33. Photographs

Location of Negatives:

Black & White: State Historic Preservation Office, Jefferson City; (573) 751-7857

Color: Debbie Sheals, Columbia (573) 874-3779

Location of Historic Photograph(s)

**Debbie Sheals**

**City of Cole Camp**

**Winter 1998/1999**

23. Prepared by

Organization

Date





**Missouri Historic Property Inventory Form**  
Missouri Department of Natural Resources Historic Preservation Program  
P. O. Box 176, Jefferson City, Missouri 65102

**233**

**Stelljes, Claus, House**

**BE-98-01-233**

Field Survey #

1. Historic Name

Inventory Code #

**Benton**

**Vogler House**

2. County

3. Present local name or designation

4. Block Number, Lot Number, and Subdivision

**Rt. B SE of Fowler**

**Cole Camp 65325**

☐ yes ☒ n/a

5. Address

6. City and Zip Code

7. Vicinity

**Vogler, Lonnie & Nan**

8. Owner Name and Address if different

City

State

Zip Code

9. On National Register?

☒ no ☐ yes

10. Eligible for National Register?

☒ no ☐ yes ☐ possibly

11. Part of a District

☒ no ☐ yes

12. District or MPS Potential?

☐ no ☐ yes ☒ possibly

Condition:

☒ excellent ☐ good ☐ fair ☐ poor

Level of Integrity:

☐ little changed ☐ high ☒ moderate ☐ low

Special features

could have had 2 front doors

**No Style**

13. Architectural Style

**Concrete**

15. Foundation Material(s)

**Frame**

17. Structural System

**1/1**

19. Window Types

**I-house**

14. Vernacular Type

**Vinyl**

16. Exterior Wall Materials

**Gable**

**Asphalt**

18. Roof Type

Roof Materials

**Three Quarter**

**Front**

20. Porch Type and Location

21. Describe major features; identify and date changes and alterations

**Construction Date ca. 1910**

Double cross gable. One story rear ell. Basic form and fenestration intact, most other things changed.

☐ continuation sheet

22. Description of Environment and Outbuildings

No. of Outbuildings

**6**

No. contributing

**4**

1. Open tin shed. 2. Small barn with gable entry. 3. Smaller newer shed/barn 4. Smaller newer shed/barn 5. Wash house with bulkhead door. 6. Garage. See site plan.

☒ continuation sheet

**Debbie Sheals**

**City of Cole Camp**

**Winter 1998/1999**

23. Prepared by

Organization

Date

**Missouri Historic Property Inventory Form**  
Missouri Department of Natural Resources Historic Preservation Program  
P.O. Box 176, Jefferson City, Missouri 65102

**233**

**Stelljes, Claus, House**

**BE-98-01-233**

Field Survey #

1. Historic Name

Inventory Code #

**ca. 1910**

26. Construction Date

27. Architect/Engineer

28. Contractor/Builder

29. History

There is a house shown in this location on the 1904 atlas, but this is probably not the same building.

**Early owners, from tax and other records**

ca. 1927 Stelljes, Claus

30. Significance

☐ continuation sheet

31. Dating information [ \* after a ca. date indicates strong evidence that the date given is nearly exact.]

Similar to #232, which was built ca. 1910.

☐ continuation sheet

☐ continuation sheet

32. Sources

Site visit, U. S. Geological Survey Topo Map-Cole Camp Quadrangle,  
Benton County Tax Records, City Map by C. P. Junge, ca. 1927, 1904 Atlas Map.

33. Photographs

Location of Negatives:

Black & White: State Historic Preservation Office, Jefferson City; (573) 751-7857

Color: Debbie Sheals, Columbia (573) 874-3779

Location of Historic Photograph(s)

☐ continuation sheet

**Debbie Sheals**

**City of Cole Camp**

**Winter 1998/1999**

23. Prepared by

Organization

Date

BE AS 001-217

## Missouri Historic Property Inventory Form

Missouri Department of Natural Resources Historic Preservation Program

P.O. Box 176, Jefferson City, Missouri 65102

233

Stelljes, Claus, House

BE-98-01- 215

Field Survey #

1. Historic Name

Inventory Code #

Rt. B SE of Fowler

Cole Camp

n/a

5. Address

6. City

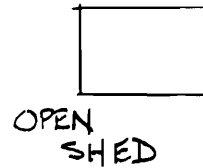
7. Vicinity

Continuation Sheet


Site Plan.

NOT TO  
SCALE

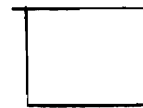
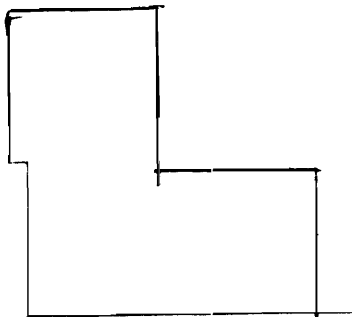
NORTH



BARN

WINDMILL  
O

WASH HOUSE

NEWER  
BARNNEWER  
SHED

HOUSE

← TO FOWLER : RT. B

Debbie Sheals

City of Cole Camp

Winter 1998-99

23. Prepared by

Organization

Date



**Missouri Historic Property Inventory Form**  
 Missouri Department of Natural Resources Historic Preservation Program  
 P.O. Box 176, Jefferson City, Missouri 65102

**234****Bruns, John H., House****BE-98-01-234**

Field Survey #

1. Historic Name

Inventory Code #

**Benton****Tatum House****LA ex E 80'****Morrow**

2. County

3. Present local name or designation

4. Block Number, Lot Number, and Subdivision

**Rt. B N. of Valley St.****Cole Camp 65325**☐ yes ☒ n/a

5. Address

6. City and Zip Code

7. Vicinity

**Tatum, Kevin & Tabatha, Rt. 2, Box 94, Cole Camp**

8. Owner Name and Address if different

City

State

Zip Code

9. On National Register?

☒ no ☐ yes

10. Eligible for National Register?

☐ no ☐ yes ☒ possibly

11. Part of a District

☒ no ☐ yes

12. District or MPS Potential?

☐ no ☐ yes ☒ possibly

Condition:

☐ excellent ☒ good ☐ fair ☐ poor

Level of Integrity:

☐ little changed ☐ high ☒ moderate ☐ low

Special features

Two front doors

**Late Victorian**

13. Architectural Style

**Pyramid Square**

14. Vernacular Type

**Concrete over stone**

15. Foundation Material(s)

**Weatherboard**

16. Exterior Wall Materials

**Frame**

17. Structural System

**Flattened Hipped****Asphalt**

18. Roof Type

Roof Materials

**1/1**

19. Window Types

**Three Quarter, Enclosed****Front**

20. Porch Type and Location

21. Describe major features; identify and date changes and alterations

**Construction Date ca. 1904**

Enclosed or new porches on front and side. All weatherboards, trim and fenestration early or original. Small side gables on each elevation have 1/1 window. Flattened pyramidal hip roof.

☐ continuation sheet

22. Description of Environment and Outbuildings

No. of Outbuildings

**2**

No. contributing

**2**

Frame garage with gable roof and sliding door south of house. Frame poultry house southeast of garage. Pump due south of house.

☐ continuation sheet**Debbie Sheals**

23. Prepared by

**City of Cole Camp**

Organization

**Winter 1998/1999**

Date

---

**Missouri Historic Property Inventory Form**  
Missouri Department of Natural Resources Historic Preservation Program  
P.O. Box 176, Jefferson City, Missouri 65102

---

**234**

**Bruns, John H., House**

**BE-98-01-234**

Field Survey #

1. Historic Name

Inventory Code #

**ca. 1904**

26. Construction Date

27. Architect/Engineer

28. Contractor/Builder

29. History

**Early owners, from tax and other records**

John H. Bruns

ca. 1927, J. W. Morrow (with 5ac.)

An historic photo of the house shows that this house once sat atop the hill pretty much by itself. The outbuilding to the north of the house was also built by that time. The once open front porch had turned spindles and sheltered paired front doors.

The house was built for John Bruns.

30. Significance

☐ continuation sheet

31. Dating information [ \* after a ca. date indicates strong evidence that the date given is nearly exact.]

☐ continuation sheet

☐ continuation sheet

32. Sources

Site visit, U. S. Geological Survey Topo Map-Cole Camp Quadrangle,  
Benton County Tax Records, City Map by C. P. Junge, ca. 1927, 1904 Atlas Map.  
Cole Camp Area History. (Cole Camp, 1976.) p. 81.

Hillard Wilckens

☐ continuation sheet

33. Photographs

Location of Negatives:

Black & White: State Historic Preservation Office, Jefferson City; (573) 751-7857

Color: Debbie Sheals, Columbia (573) 874-3779

Location of Historic Photograph(s)

Cole Camp Area History. (Cole Camp, 1976.) p. 81.

---

**Debbie Sheals**

**City of Cole Camp**

**Winter 1998/1999**

23. Prepared by

Organization

Date





CE-A-0001-221

**Missouri Historic Property Inventory Form**  
Missouri Department of Natural Resources Historic Preservation Program  
P.O. Box 176, Jefferson City, Missouri 65102

**141**

**Balke, Martin, House**

**BE-98-01-141**

Field Survey #

1. Historic Name

Inventory Code #

**Benton**

**Ehlers House**

**L3, L4, B1**

**GSK**

2. County

3. Present local name or designation

4. Block Number, Lot Number, and Subdivision

**102 Short St.**

**Cole Camp 65325**

☐ yes ☒ n/a

5. Address

6. City and Zip Code

7. Vicinity

**Ehlers, Ruth & Fran Rt. 2, Box A-1, Cole Camp**

8. Owner Name and Address if different

City

State

Zip Code

9. On National Register?

☒ no ☐ yes

10. Eligible for National Register?

☐ no ☒ yes ☐ possibly

11. Part of a District

☒ no ☐ yes

12. District or MPS Potential?

☐ no ☒ yes ☐ possibly

Condition:

☐ excellent ☒ good ☐ fair ☐ poor

Level of Integrity:

☒ little changed ☐ high ☐ moderate ☐ low

Special features

Two front doors

**Queen Anne**

13. Architectural Style

**Stone-ashlar**

15. Foundation Material(s)

**Load Bearing Brick**

17. Structural System

**1/1**

19. Window Types

**Gabled Ell**

14. Vernacular Type

**Brick**

16. Exterior Wall Materials

**Gablet, Cross Gable**

**Asphalt**

18. Roof Type

Roof Materials

**Other Bay**

**Front**

20. Porch Type and Location

21. Describe major features; identify and date changes and alterations

**Construction Date ca. 1899**

Arched windows with alternating rows of sailor and soldier bricks. Angled fishscale shingles in pent front gable and gablets. Small enclosed frame porch on the rear is probably not original.

☐ continuation sheet

22. Description of Environment and Outbuildings

No. of Outbuildings

**1**

No. contributing

**1**

Small low outbuilding. Foundation of another outbuilding also on property.

☐ continuation sheet

**Debbie Sheals**

**City of Cole Camp**

**Winter 1998/1999**

23. Prepared by

Organization

Date

**Missouri Historic Property Inventory Form**  
Missouri Department of Natural Resources Historic Preservation Program  
P.O. Box 176, Jefferson City, Missouri 65102

**141**

**Balke, Martin, House**

**BE-98-01-141**

Field Survey #

1. Historic Name

Inventory Code #

**ca. 1899**

26. Construction Date

27. Architect/Engineer

28. Contractor/Builder

29. History

**Early owners, from tax and other records**

1900 Martin Balke

1915 C. M. Balke

1925 Lutheran Church

This is one of two survey properties owned by C. Martin Balke, the other is #132, which he owned from the 1920s through 1940 or later. He probably sold this one to build the other. C. Martin Balke started out as a clerk in Jos. Schald's mercantile business, and eventually became a partner in the firm, which was located in #55. He ran the business with various partners from ca. 1895 until his retirement in 1955.

☐ continuation sheet

30. Significance

One of several highly intact houses in the immediate area.

☐ continuation sheet

31. Dating information [ \* after a ca. date indicates strong evidence that the date given is nearly exact.]

☐ continuation sheet

32. Sources

Site visit, U. S. Geological Survey Topo Map-Cole Camp Quadrangle,  
Benton County Tax Records, City Map by C. P. Junge, ca. 1927, 1904 Atlas Map.  
Cole Camp Area History. (Cole Camp, 1976.)

☐ continuation sheet

33. Photographs

Location of Negatives:

Black & White: State Historic Preservation Office, Jefferson City; (573) 751-7857

Color: Debbie Sheals, Columbia (573) 874-3779

Location of Historic Photograph(s)

**Debbie Sheals**

**City of Cole Camp**

**Winter 1998/1999**

23. Prepared by

Organization

Date



**Missouri Historic Property Inventory Form**

Missouri Department of Natural Resources Historic Preservation Program

P.O. Box 176, Jefferson City, Missouri 65102

**140**

**Holstein, Peter, House**

**BE-98-01-140**

Field Survey #

1. Historic Name

Inventory Code #

**Benton**

**Smith House**

**E 1/2 L2, L3, B4**

**GSK**

2. County

3. Present local name or designation

4. Block Number, Lot Number, and Subdivision

**103 Short St.**

**Cole Camp 65325**

☐ yes ☒ n/a

5. Address

6. City and Zip Code

7. Vicinity

**Smith, Glenn & Edna Rt. 2, Box 229B, Cole Camp**

8. Owner Name and Address if different

City

State

Zip Code

9. On National Register?

☒ no ☐ yes

10. Eligible for National Register?

☐ no ☒ yes ☐ possibly

11. Part of a District

☒ no ☐ yes

12. District or MPS Potential?

☐ no ☒ yes ☐ possibly

Condition:

☒ excellent ☐ good ☐ fair ☐ poor

Level of Integrity:

☒ little changed ☐ high ☐ moderate ☐ low

Special features

Two front doors

Porch #1

**Queen Anne**

13. Architectural Style

**Stone-ashlar**

15. Foundation Material(s)

**Frame**

17. Structural System

**1/1**

19. Window Types

**Gabled Ell**

14. Vernacular Type

**Weatherboard, Shingles**

16. Exterior Wall Materials

**Gable**

**Asphalt**

18. Roof Type

Roof Materials

**Other Bay**

**Front**

20. Porch Type and Location

21. Describe major features; identify and date changes and alterations

**Construction Date ca. 1899**

Etched glass in front door. Porch rail probably not original. Posts and frieze are original.

Staggered square shingles in gable ends are nearly identical to those in survey property no. 139.

Pilaster corner boards.

☐ continuation sheet

22. Description of Environment and Outbuildings

No. of Outbuildings

**2**

No. contributing

**2**

Small garage with gable roof, cupola, and beadboard siding. Frame washhouse close to the back wall of the house has board and batten siding, a gable roof, and a brick chimney. Picket fence in rear. Newer gazebo.

☐ continuation sheet

**Debbie Sheals**

**City of Cole Camp**

**Winter 1998/1999**

23. Prepared by

Organization

Date

---

**Missouri Historic Property Inventory Form**  
Missouri Department of Natural Resources Historic Preservation Program  
P.O. Box 176, Jefferson City, Missouri 65102

---

**140**

**Holstein, Peter, House**

**BE-98-01-140**

Field Survey #

1. Historic Name

Inventory Code #

**ca. 1899**

26. Construction Date

27. Architect/Engineer

28. Contractor/Builder

29. History

**Early owners, from tax and other records**

1900 Peter Holstein

1925 H. Reimenschnitter

☐ continuation sheet

30. Significance

One of several highly intact houses in the immediate area

☐ continuation sheet

31. Dating information [ \* after a ca. date indicates strong evidence that the date given is nearly exact.]

☐ continuation sheet

32. Sources

Site visit, U. S. Geological Survey Topo Map-Cole Camp Quadrangle,  
Benton County Tax Records, City Map by C. P. Junge, ca. 1927, 1904 Atlas Map.

☐ continuation sheet

33. Photographs

Location of Negatives:

Black & White: State Historic Preservation Office, Jefferson City; (573) 751-7857

Color: Debbie Sheals, Columbia (573) 874-3779

Location of Historic Photograph(s)

---

**Debbie Sheals**

**City of Cole Camp**

**Winter 1998/1999**

23. Prepared by

Organization

Date





**Missouri Historic Property Inventory Form**  
 Missouri Department of Natural Resources Historic Preservation Program  
 P.O. Box 176, Jefferson City, Missouri 65102

**137****Bay, Dr. Harry, House****BE-98-01-137**

Field Survey #

1. Historic Name

Inventory Code #

**Benton****Kersey House****L1, L2, B1****GSK**

2. County

3. Present local name or designation

4. Block Number, Lot Number, and Subdivision

**104 Short St.****Cole Camp 65325**☐ yes ☒ n/a

5. Address

6. City and Zip Code

7. Vicinity

**Kersey, Ruth**

8. Owner Name and Address if different:

City

State

Zip Code

9. On National Register?

☒ no ☐ yes

10. Eligible for National Register?

☐ no ☒ yes ☐ possibly

11. Part of a District

☒ no ☐ yes

12. District or MPS Potential?

☐ no ☒ yes ☐ possibly

Condition:

☒ excellent ☐ good ☐ fair ☐ poor

Level of Integrity:

☒ little changed ☐ high ☐ moderate ☐ low

Special features

Porch #2

**Queen Anne**

13. Architectural Style

**Concrete**

14. Vernacular Type

**Weatherboard**

15. Foundation Material(s)

**Frame**

16. Exterior Wall Materials

**Flared Hip****Asphalt**

17. Structural System

18. Roof Type

Roof Materials

**1/1****Wrap-Around**

19. Window Types

20. Porch Type and Location

21. Describe major features; identify and date changes and alterations

**Construction Date ca. 1914 \***

This house exhibits a mix of Victorian and Craftsman features. Beveled glass in Craftsman style front and side doors beneath porch. Victorian features include elaborate roof cresting, diamond pattern shingles in the pent gables and in a wide band at the roofline. This is one of the largest porches of its kind in town. Rock faced concrete block porch posts and the low-slung silhouette are more typical of Craftsman than Victorian houses. It also has early or original lightning rods and a weather vane.

☐ continuation sheet

22. Description of Environment and Outbuildings

No. of Outbuildings

**0**

No. contributing

**0**

Low attached garage on north - only sign of change to exterior.

☐ continuation sheet**Debbie Sheals****City of Cole Camp****Winter 1998/1999**

23. Prepared by

Organization

Date



**Missouri Historic Property Inventory Form**  
Missouri Department of Natural Resources Historic Preservation Program  
P.O. Box 176, Jefferson City, Missouri 65102

**137**

**Bay, Dr. Harry, House**

**BE-98-01-137**

Field Survey #

1. Historic Name

Inventory Code #

**ca. 1914 \***

**Eickhoff, Herman**

26. Construction Date

27. Architect/Engineer

28. Contractor/Builder

29. History

Dr. Bay was a physician who had his office for a time in the Citizens Bank building. #47.

**Early owners, from tax and other records**

1910 Henry Bay

1915 H. Bay

1925-1940 Dr. Harry Bay

☐ continuation sheet

30. Significance

A large, unusual, and highly intact house with both Victorian and Craftsman stylistic characteristics.

☐ continuation sheet

31. Dating information [ \* after a ca. date indicates strong evidence that the date given is nearly exact.]

The construction date comes from the owner of the house, Mrs. Ruth Kersey.

☐ continuation sheet

32. Sources

Site visit, U. S. Geological Survey Topo Map-Cole Camp Quadrangle,  
Benton County Tax Records, City Map by C. P. Junge, ca. 1927, 1904 Atlas Map.  
Cole Camp Area History. (Cole Camp, 1976.)

☐ continuation sheet

33. Photographs

Location of Negatives:

Black & White: State Historic Preservation Office, Jefferson City; (573) 751-7857

Color: Debbie Sheals, Columbia (573) 874-3779

Location of Historic Photograph(s)

**Debbie Sheals**

**City of Cole Camp**

**Winter 1998/1999**

23. Prepared by

Organization

Date



BZ AS 001-224

**Missouri Historic Property Inventory Form**  
Missouri Department of Natural Resources Historic Preservation Program  
P.O. Box 176, Jefferson City, Missouri 65102

**142****Corman, Catherine, House**

BE-98-01-142

Field Survey #

1. Historic Name

Inventory Code #

**Benton****Porter House****L1, E28.5' L2, B3****GSK**

2. County

3. Present local name or designation

4. Block Number, Lot Number, and Subdivision

**201 Short St.****Cole Camp 65325**☐ yes ☒ n/a

5. Address

6. City and Zip Code

7. Vicinity

**Porter, Michael & Rita Rt. 1, Box 001, Cole Camp**

8. Owner Name and Address if different

City

State

Zip Code

9. On National Register?

☒ no ☐ yes

10. Eligible for National Register?

☒ no ☐ yes ☐ possibly

11. Part of a District

☒ no ☐ yes

12. District or MPS Potential?

☐ no ☐ yes ☒ possibly

Condition:

☐ excellent ☒ good ☐ fair ☐ poor

Level of Integrity:

☐ little changed ☐ high ☒ moderate ☐ low

Special features

**No Style**

13. Architectural Style

**Lazy T**

14. Vernacular Type

**Stone-ashlar**

15. Foundation Material(s)

**Vinyl**

16. Exterior Wall Materials

**Frame**

17. Structural System

**Gable****Asphalt**

18. Roof Type Roof Materials

**1/1**

19. Window Types

**Other Bay Front, Enclosed Rear**

20. Porch Type and Location

21. Describe major features; identify and date changes and alterations

**Construction Date ca. 1904**

Front porch probably dates to 1930's. Siding covers all trim, and radically changes appearance.

☐ continuation sheet

22. Description of Environment and Outbuildings

No. of Outbuildings

**1**

No. contributing

**0****Modern garage south of the house.**☐ continuation sheet**Debbie Sheals****City of Cole Camp****Winter 1998/1999**

23. Prepared by

Organization

Date

---

**Missouri Historic Property Inventory Form**  
Missouri Department of Natural Resources Historic Preservation Program  
P.O. Box 176, Jefferson City, Missouri 65102

---

**142**

**Corman, Catherine, House**

**BE-98-01-142**

Field Survey #

1. Historic Name

Inventory Code #

**ca. 1904**

26. Construction Date

27. Architect/Engineer

28. Contractor/Builder

29. History

**Early owners, from tax and other records**

1905 Mrs. C. Corman

1910 Catherine Corman

1925 J. H. Hull

1935 N. G. Parko

1940 Emma Martin

☐ continuation sheet

30. Significance

☐ continuation sheet

31. Dating information [ \* after a ca. date indicates strong evidence that the date given is nearly exact.]

☐ continuation sheet

32. Sources

Site visit, U. S. Geological Survey Topo Map-Cole Camp Quadrangle,  
Benton County Tax Records, City Map by C. P. Junge, ca. 1927, 1904 Atlas Map.

☐ continuation sheet

33. Photographs

Location of Negatives:

Black & White: State Historic Preservation Office, Jefferson City; (573) 751-7857

Color: Debbie Sheals, Columbia (573) 874-3779

Location of Historic Photograph(s)

---

**Debbie Sheals**

**City of Cole Camp**

**Winter 1998/1999**

23. Prepared by

Organization

Date



BE-AS 001-22E

## Missouri Historic Property Inventory Form

Missouri Department of Natural Resources Historic Preservation Program  
P.O. Box 176, Jefferson City, Missouri 65102

143

Berry, C. F., House

BE-98-01-143

Field Survey #

1. Historic Name

Inventory Code #

Benton

Schlesselman House

L3, W 21.5' L2, E 8' L4, B3 GSK

2. County

3. Present local name or designation

4. Block Number, Lot Number, and Subdivision

203 Short St.

Cole Camp 65325

☐ yes ☒ n/a

5. Address

6. City and Zip Code

7. Vicinity

Schlesselman, Olaf &amp; Louella P. O. Box 222 Cole Camp

8. Owner Name and Address if different:

City

State

Zip Code

9. On National Register?

☒ no ☐ yes

10. Eligible for National Register?

☐ no ☐ yes ☒ possibly

11. Part of a District

☒ no ☐ yes

12. District or MPS Potential?

☐ no ☒ yes ☐ possibly

Condition:

☐ excellent ☒ good ☐ fair ☐ poor

Level of Integrity:

☐ little changed ☒ high ☒ moderate ☐ low

Special features

Victorian porch

Queen Anne

13. Architectural Style

Stone-ashlar

14. Vernacular Type

Vinyl

15. Foundation Material(s)

Frame

16. Exterior Wall Materials

Gable

Asphalt

17. Structural System

18. Roof Type

Roof Materials

1/1

Wrap-Around

19. Window Types

20. Porch Type and Location

21. Describe major features; identify and date changes and alterations

Construction Date ca. 1904

Etched glass in the front door. Porch boards laid in a sunburst pattern at the corner of the wraparound porch. Spindles on the porch are like those of survey property #23. Siding covers exterior trim. Low one story rear addition. The most striking historic feature, the porch, remains intact.

☐ continuation sheet

22. Description of Environment and Outbuildings

No. of Outbuildings

1

No. contributing

1

Very low one bay garage is early or original and has board and batten walls and a standing seam metal roof.

☐ continuation sheet

Debbie Sheals

City of Cole Camp

Winter 1998/1999

23. Prepared by

Organization

Date

**Missouri Historic Property Inventory Form**  
Missouri Department of Natural Resources Historic Preservation Program  
P.O. Box 176, Jefferson City, Missouri 65102

**143**

**Berry, C. F., House**

**BE-98-01-143**

Field Survey #

1. Historic Name

Inventory Code #

**ca. 1904**

26. Construction Date

27. Architect/Engineer

28. Contractor/Builder

29. History

**Early owners, from tax and other records**

1905 C. F. Berry (could be G. F.)

1915 Otto Bohling

1925 John Brunjes Jr.

1930 G. B. Frisch

1940 Albert Luetjen

This may have been an early home of the same C. F. Berry who built #106. Berry was a local businessman who had survey property #69, at 104 E. Main St, built in 1898 to house his business.

☐ continuation sheet

30. Significance

☐ continuation sheet

31. Dating information [ \* after a ca. date indicates strong evidence that the date given is nearly exact.]

☐ continuation sheet

32. Sources

Site visit, U. S. Geological Survey Topo Map-Cole Camp Quadrangle,  
Benton County Tax Records, City Map by C. P. Junge, ca. 1927, 1904 Atlas Map.

Cole Camp Area History. (Cole Camp, 1976.)

Cole Camp Courier.

☐ continuation sheet

33. Photographs

Location of Negatives:

Black & White: State Historic Preservation Office, Jefferson City; (573) 751-7857

Color: Debbie Sheals, Columbia (573) 874-3779

Location of Historic Photograph(s)

**Debbie Sheals**

**City of Cole Camp**

**Winter 1998/1999**

23. Prepared by

Organization

Date







BE-98-01-220

**Missouri Historic Property Inventory Form**  
 Missouri Department of Natural Resources Historic Preservation Program  
 P.O. Box 176, Jefferson City, Missouri 65102

**144****Junge, C. H., House****BE-98-01-144**

Field Survey #

1. Historic Name

Inventory Code #

**Benton****Coleman House****L3, L4, B2****GSK**

2. County

3. Present local name or designation

4. Block Number, Lot Number, and Subdivision

**204 Short St.****Cole Camp 65325**☐ yes ☒ n/a

5. Address

6. City and Zip Code

7. Vicinity

**Coleman, Kelly Thunderbird Real Estate 745 2nd St. Osceola, MO 64776**

8. Owner Name and Address if different

City

State

Zip Code

9. On National Register?

☒ no ☐ yes

10. Eligible for National Register?

☐ no ☒ yes ☐ possibly

11. Part of a District

☒ no ☐ yes

12. District or MPS Potential?

☐ no ☒ yes ☐ possibly

Condition:

☒ excellent ☒ good ☐ fair ☐ poor

Level of Integrity:

☒ little changed ☐ high ☐ moderate ☐ low

Special features

3 Front Doors

Victorian porch

**Queen Anne**

13. Architectural Style

**Concrete**

15. Foundation Material(s)

**Frame**

17. Structural System

14. Vernacular Type

**Weatherboard**

16. Exterior Wall Materials

**Complex****Asphalt**

18. Roof Type

Roof Materials

**Full****Front**

19. Window Types

20. Porch Type and Location

21. Describe major features; identify and date changes and alterations

**Construction Date ca. 1899**

Ornate window trim with corner blocks. Reverse scalloped trim. Wooden screens are early or original. Low one story rear addition/porch enclosure. Lightning rods and roof cresting at the top of the hip part of the roof. Fishscale and diamond shingles in the gable ends on the south and east.

☐ continuation sheet

22. Description of Environment and Outbuildings

No. of Outbuildings

**0**

No. contributing

**0**☐ continuation sheet**Debbie Sheals****City of Cole Camp****Winter 1998/1999**

23. Prepared by

Organization

Date

**Missouri Historic Property Inventory Form**  
Missouri Department of Natural Resources Historic Preservation Program  
P.O. Box 176, Jefferson City, Missouri 65102

**144**

**Junge, C. H., House**

**BE-98-01-144**

Field Survey #

1. Historic Name

Inventory Code #

**ca. 1899**

26. Construction Date

27. Architect/Engineer

28. Contractor/Builder

29. History

**Early owners, from tax and other records**

1900 C. H. Junge

1905 L. G. Berry

1925 A. C. Zimmerschild

C. H. Junge owned all of this block in 1900, and about 1916 built the large house just east of this one, #138. This may have been his original home, and the only one on the block when new. Junge was a businessman in Cole Camp for decades. He operated a store in the original part of town, on Cross Street, in the late 1800s, and around 1899 opened a the Junge Hardware Store on Second Street (#72) He operated that store ca. 1899-1914. L. G. Berry was an early partner in the Balke and Berry Store, in #55.

☐ continuation sheet

30. Significance

A particularly ornate example, and one of several highly intact houses in the immediate area.

☐ continuation sheet

31. Dating information [ \* after a ca. date indicates strong evidence that the date given is nearly exact.]

☐ continuation sheet

32. Sources

Site visit, U. S. Geological Survey Topo Map-Cole Camp Quadrangle,  
Benton County Tax Records, City Map by C. P. Junge, ca. 1927, 1904 Atlas Map.

☐ continuation sheet

33. Photographs

Location of Negatives:

Black & White: State Historic Preservation Office, Jefferson City; (573) 751-7857

Color: Debbie Sheals, Columbia (573) 874-3779

Location of Historic Photograph(s)

**Debbie Sheals**

**City of Cole Camp**

**Winter 1998/1999**

23. Prepared by

Organization

Date



BE-98-01-145

**Missouri Historic Property Inventory Form**  
 Missouri Department of Natural Resources Historic Preservation Program  
 P.O. Box 176, Jefferson City, Missouri 65102

**145****Riemenschneider, Dr. Otto, House****BE-98-01-145**

Field Survey #

1. Historic Name

Inventory Code #

**Benton****Cash House****W 42' L4, E 14' L5, B3****GSK**

2. County

3. Present local name or designation

4. Block Number, Lot Number, and Subdivision

**205 Short St.****Cole Camp 65325**☐ yes ☒ n/a

5. Address

6. City and Zip Code

7. Vicinity

**Cash, Michael & Marcy Rt. 2, Box 37-A, Cole Camp**

8. Owner Name and Address if different

City

State

Zip Code

9. On National Register?

☒ no ☐ yes

10. Eligible for National Register?

☒ no ☐ yes ☐ possibly

11. Part of a District

☒ no ☐ yes

12. District or MPS Potential?

☐ no ☐ yes ☒ possibly

Condition:

☐ excellent ☒ good ☐ fair ☐ poor

Level of Integrity:

☐ little changed ☐ high ☒ moderate ☐ low

Special features

**Craftsman**

13. Architectural Style

**Bungalow/Bungalowoid**

14. Vernacular Type

**Concrete**

15. Foundation Material(s)

**Vinyl**

16. Exterior Wall Materials

**Frame**

17. Structural System

**Clipped Gable****Asphalt**

18. Roof Type

Roof Materials

**1/1**

19. Window Types

**Partial Recessed****Front**

20. Porch Type and Location

21. Describe major features; identify and date changes and alterations

**Construction Date ca. 1929**

Beveled glass door - much like door in survey property #137. Porch trim intact. All window trim covered by siding. Flat notched brackets at the eaves are more ornate than the porch brackets.

☐ continuation sheet

22. Description of Environment and Outbuildings

No. of Outbuildings

**1**

No. contributing

**1**

Former screen house with slanted walls and a hip roof is now a garage and probably is not original.

☐ continuation sheet**Debbie Sheals****City of Cole Camp****Winter 1998/1999**

23. Prepared by

Organization

Date

**Missouri Historic Property Inventory Form**  
Missouri Department of Natural Resources Historic Preservation Program  
P.O. Box 176, Jefferson City, Missouri 65102

**145**

**Riemenschnitter, Dr. Otto, House**

**BE-98-01-145**

Field Survey #

1. Historic Name

Inventory Code #

**ca. 1929**

26. Construction Date

27. Architect/Engineer

28. Contractor/Builder

29. History

**Early owners, from tax and other records**

1905-1940 or later, Otto  
Riemenschnitter

There was a Dr. O. U. Riemenschnitter who practiced dentistry in town from the mid-1920s possibly as late as the early 1970s. An Otto Riemenschnitter also taught at the St. Paul's Lutheran School from 1896-1909. It is not clear if they were the same person, or father and son. Otto Riemenschnitter also owned #195 in the mid-1920s.

☐ continuation sheet

30. Significance

☐ continuation sheet

31. Dating information [ \* after a ca. date indicates strong evidence that the date given is nearly exact.]

☐ continuation sheet

32. Sources

Site visit, U. S. Geological Survey Topo Map-Cole Camp Quadrangle,  
Benton County Tax Records, City Map by C. P. Junge, ca. 1927, 1904 Atlas Map.  
Cole Camp Area History. (Cole Camp, 1976.)

☐ continuation sheet

33. Photographs

Location of Negatives:

Black & White: State Historic Preservation Office, Jefferson City; (573) 751-7857  
Color: Debbie Sheals, Columbia (573) 874-3779

Location of Historic Photograph(s)

**Debbie Sheals**

**City of Cole Camp**

**Winter 1998/1999**

23. Prepared by

Organization

Date



**Missouri Historic Property Inventory Form**  
Missouri Department of Natural Resources Historic Preservation Program  
P.O. Box 176, Jefferson City, Missouri 65102

**147**

**Parks, C. L., House**

**BE-98-01-147**

Field Survey #

1. Historic Name

Inventory Code #

**Benton**

**Arnold House**

**L5, L6, B2**

**GSK**

2. County

3. Present local name or designation

4. Block Number, Lot Number, and Subdivision

**206 Short St.**

**Cole Camp 65325**

☐ yes ☒ n/a

5. Address

6. City and Zip Code

7. Vicinity

**Arnold, Clarence Trust & Arnold, Helen Trust Rt. 3, Box 284A Cole Camp**

8. Owner Name and Address if different

City

State

Zip Code

9. On National Register?

☒ no ☐ yes

10. Eligible for National Register?

☐ no ☒ yes ☐ possibly

11. Part of a District

☒ no ☐ yes

12. District or MPS Potential?

☐ no ☒ yes ☐ possibly

Condition: ☐ excellent ☒ good ☐ fair ☐ poor

Level of Integrity: ☐ little changed ☒ high ☐ moderate ☐ low

Special features

Porch #1

**Queen Anne**

13. Architectural Style

**Crossplan**

14. Vernacular Type

**Stone-ashlar**

15. Foundation Material(s)

**Weatherboard**

16. Exterior Wall Materials

**Frame**

17. Structural System

**Gable**

18. Roof Type

**Asphalt**

Roof Materials

**1/1**

19. Window Types

**Side**

20. Porch Type and Location

21. Describe major features; identify and date changes and alterations

**Construction Date ca. 1909**

Fishscale shingles in pent gable ends. Low addition on the north has a concrete foundation. Roof cresting is intact on both ridges. East bay has cut-away corners. Large deck on rear. Basement garage.

☐ continuation sheet

22. Description of Environment and Outbuildings

No. of Outbuildings

**1**

No. contributing

**1**

**Very small shed at the northeast corner of the lot.**

☐ continuation sheet

**Debbie Sheals**

**City of Cole Camp**

**Winter 1998/1999**

23. Prepared by

Organization

Date



**Missouri Historic Property Inventory Form**  
Missouri Department of Natural Resources Historic Preservation Program  
P.O. Box 176, Jefferson City, Missouri 65102

**147**

**Parks, C. L., House**

**BE-98-01-147**

Field Survey #

1. Historic Name

Inventory Code #

**ca. 1909**

26. Construction Date

27. Architect/Engineer

28. Contractor/Builder

29. History

**Early owners, from tax and other records**

1910 C. L. Parks

1920 J. L. Ahrens

1925 Sena Ahrens

1930 Sena Ehlers

Les (C. L.) and Laura Parks at one time lived in the Melvin hotel with their son Randall. Les Parks opened a confectionery business in a now demolished building on Main Street around the turn of the century, and by the 1920s was operating a produce business in what is now the very west end of the Mill building at the north end of Maple Street. (#48.) C. L. Parks also owned #165, which is just north of this one, in 1920.

☐ continuation sheet

30. Significance

☐ continuation sheet

31. Dating information [ \* after a ca. date indicates strong evidence that the date given is nearly exact.]

☐ continuation sheet

32. Sources

Site visit, U. S. Geological Survey Topo Map-Cole Camp Quadrangle,  
Benton County Tax Records, City Map by C. P. Junge, ca. 1927, 1904 Atlas Map.  
Cole Camp Area History. (Cole Camp, 1976.)

☐ continuation sheet

33. Photographs

Location of Negatives:

Black & White: State Historic Preservation Office, Jefferson City; (573) 751-7857

Color: Debbie Sheals, Columbia (573) 874-3779

Location of Historic Photograph(s)

**Debbie Sheals**

**City of Cole Camp**

**Winter 1998/1999**

23. Prepared by

Organization

Date



**Missouri Historic Property Inventory Form**  
 Missouri Department of Natural Resources Historic Preservation Program  
 P.O. Box 176, Jefferson City, Missouri 65102

**146****Mabry, Ernest, House****BE-98-01-146**

Field Survey #

1. Historic Name

Inventory Code #

**Benton****Green House****W 36' L5, L6, B3****GSK**

2. County

3. Present local name or designation

4. Block Number, Lot Number, and Subdivision

**207 Short St.****Cole Camp 65325**☐ yes ☒ n/a

5. Address

6. City and Zip Code

7. Vicinity

**Green, Gerald & Sandra Rt. 2, Box 31, Cole Camp**

8. Owner Name and Address if different

City

State

Zip Code

9. On National Register?

☒ no ☐ yes

10. Eligible for National Register?

☐ no ☐ yes ☒ possibly

11. Part of a District

☒ no ☐ yes

12. District or MPS Potential?

☐ no ☒ yes ☐ possiblyCondition: ☐ excellent ☒ good ☐ fair ☐ poorLevel of Integrity: ☐ little changed ☐ high ☒ moderate ☐ low

Special features

13. Architectural Style

**Stone-ashlar**

15. Foundation Material(s)

**Frame**

17. Structural System

**1/1**

19. Window Types

**Hall and Parlor**

14. Vernacular Type

**Asbestos**

16. Exterior Wall Materials

**Gable****Asphalt**

18. Roof Type

Roof Materials

**Central Bay****Front**

20. Porch Type and Location

21. Describe major features; identify and date changes and alterations

**Construction Date ca. 1899**

Front door is original. Turned posts on porch and windows are early or original. One story rear ell is as deep as the house is wide. The asbestos shingles have probably been in place more than fifty years.

☐ continuation sheet

22. Description of Environment and Outbuildings

No. of Outbuildings

**1**

No. contributing

**1**

Washhouse just behind the house to south has a gable roof, board and batten siding and a shed addition on the south.

☐ continuation sheet**Debbie Sheals****City of Cole Camp****Winter 1998/1999**

23. Prepared by

Organization

Date

**Missouri Historic Property Inventory Form**  
Missouri Department of Natural Resources Historic Preservation Program  
P.O. Box 176, Jefferson City, Missouri 65102

**146**

**Mabry, Ernest, House**

**BE-98-01-146**

Field Survey #

1. Historic Name

Inventory Code #

**ca. 1899**

26. Construction Date

27. Architect/Engineer

28. Contractor/Builder

29. History

William Hink had a hardware store in #73 in the 1920s and 30s.

**Early owners, from tax and other records**

1900 Ernest Mabry

1905 Emmett Mabry

1910 Wm. Hink

1920 J. L. Ahrens

1925 E. Hasfarther

1935 Chas. Hatler

1940 Marie Oelrichs

☐ continuation sheet

30. Significance

One of the oldest houses in the neighborhood.

☐ continuation sheet

31. Dating information [ \* after a ca. date indicates strong evidence that the date given is nearly exact.]

☐ continuation sheet

32. Sources

Site visit, U. S. Geological Survey Topo Map-Cole Camp Quadrangle,  
Benton County Tax Records, City Map by C. P. Junge, ca. 1927, 1904 Atlas Map.

33. Photographs

☐ continuation sheet

Location of Negatives:

Black & White: State Historic Preservation Office, Jefferson City; (573) 751-7857

Color: Debbie Sheals, Columbia (573) 874-3779

Location of Historic Photograph(s)

**Debbie Sheals**

**City of Cole Camp**

**Winter 1998/1999**

23. Prepared by

Organization

Date



BE 45001-280

**Missouri Historic Property Inventory Form**  
 Missouri Department of Natural Resources Historic Preservation Program  
 P.O. Box 176, Jefferson City, Missouri 65102

**151****Mahnken, Metta, House**

BE-98-01-151

Field Survey #

1. Historic Name

Inventory Code #

Benton

Smart House

L1, E20' L2, B1

MB

2. County

3. Present local name or designation

4. Block Number, Lot Number, and Subdivision

301 W. Short St.

Cole Camp 65325

☐ yes ☒ n/a

5. Address

6. City and Zip Code

7. Vicinity

Smart, Junia Mae Box 123, Cole Camp

8. Owner Name and Address if different

City

State

Zip Code

9. On National Register?

☒ no ☐ yes

10. Eligible for National Register?

☐ no ☒ yes ☐ possibly

11. Part of a District

☒ no ☐ yes

12. District or MPS Potential?

☐ no ☒ yes ☐ possibly

Condition:

☒ excellent ☐ good ☐ fair ☐ poor

Level of Integrity:

☒ little changed ☐ high ☐ moderate ☐ low

Special features

Concrete block porch

Queen Anne

13. Architectural Style

Concrete

14. Vernacular Type

Weatherboard

15. Foundation Material(s)

Frame

16. Exterior Wall Materials

Hip w/Cross Gables

Asphalt

17. Structural System

18. Roof Type

Roof Materials

1/1

Wrap-Around

Front

19. Window Types

20. Porch Type and Location

21. Describe major features; identify and date changes and alterations

Construction Date **ca. 1914**

Triple columns on porch. Many original wood screens. Original front door. Pilaster corner boards on house and bay window. The porch and bays are sheathed with alternating rows of fishscale and scalloped shingle to form circle patterns. Huge windows in bays on north and east - they are roughly 4 feet wide by 5 or 6 feet tall. Modern patio on rear.

☐ continuation sheet

22. Description of Environment and Outbuildings

No. of Outbuildings

1

No. contributing

1

Two bay garage with asphalt "brick" and four light windows on the southwest corner of the lot.

☐ continuation sheet

Debbie Sheals

City of Cole Camp

Winter 1998/1999

23. Prepared by

Organization

Date

---

**Missouri Historic Property Inventory Form**  
Missouri Department of Natural Resources Historic Preservation Program  
P.O. Box 176, Jefferson City, Missouri 65102

---

**151**

**Mahnken, Metta, House**

**BE-98-01-151**

Field Survey #

1. Historic Name

Inventory Code #

**ca. 1914**

26. Construction Date

27. Architect/Engineer

28. Contractor/Builder

29. History

**Early owners, from tax and other records**

1915 Metta Mahnken

1920 Otto Buehler

1925 D. Brunjes

☐ continuation sheet

30. Significance

One of the more elaborate and intact houses in the area.

☐ continuation sheet

31. Dating information [ \* after a ca. date indicates strong evidence that the date given is nearly exact.]

☐ continuation sheet

32. Sources

Site visit, U. S. Geological Survey Topo Map-Cole Camp Quadrangle,  
Benton County Tax Records, City Map by C. P. Junge, ca. 1927, 1904 Atlas Map.

☐ continuation sheet

33. Photographs

Location of Negatives:

Black & White: State Historic Preservation Office, Jefferson City; (573) 751-7857

Color: Debbie Sheals, Columbia (573) 874-3779

Location of Historic Photograph(s)

---

**Debbie Sheals**

**City of Cole Camp**

**Winter 1998/1999**

23. Prepared by

Organization

Date





**Missouri Historic Property Inventory Form**  
Missouri Department of Natural Resources Historic Preservation Program  
P.O. Box 176, Jefferson City, Missouri 65102

**152**

**Imbush, J., House**

**BE-98-01-152**

Field Survey #

1. Historic Name

Inventory Code #

**Benton**

**Brauer House**

**L3, E5' L4, B1**

**MB**

2. County

3. Present local name or designation

4. Block Number, Lot Number, and Subdivision

**305 W. Short St.**

**Cole Camp 65325**

☐ yes ☒ n/a

5. Address

6. City and Zip Code

7. Vicinity

**Brauer, Clara c/o Orlyn Brauer Rt. 1 Box 28, Mora, MO 65345**

8. Owner Name and Address if different

City

State

Zip Code

9. On National Register?

☒ no ☐ yes

10. Eligible for National Register?

☐ no ☐ yes ☒ possibly

11. Part of a District

☒ no ☐ yes

12. District or MPS Potential?

☐ no ☒ yes ☐ possibly

Condition: ☒ excellent ☐ good ☐ fair ☐ poor

Level of Integrity: ☐ little changed ☐ high ☒ moderate ☐ low

Special features

13. Architectural Style

**Concrete**

**Foursquare**

14. Vernacular Type

**Vinyl**

15. Foundation Material(s)

**Frame**

16. Exterior Wall Materials

**Flattened Hip**

**Asphalt**

17. Structural System

18. Roof Type

Roof Materials

**1/1**

**Three Quarter**

**Front**

19. Window Types

20. Porch Type and Location

21. Describe major features; identify and date changes and alterations

**Construction Date ca. 1919**

Slender round columns. Siding covers window trim. Roof cresting and finials on all four cross gables and along edges of the main roof and porch roof.

☐ continuation sheet

22. Description of Environment and Outbuildings

No. of Outbuildings

**1**

No. contributing

**1**

Large single bay garage to northeast is probably modern

☐ continuation sheet

**Debbie Sheals**

**City of Cole Camp**

**Winter 1998/1999**

23. Prepared by

Organization

Date

---

**Missouri Historic Property Inventory Form**  
Missouri Department of Natural Resources Historic Preservation Program  
P.O. Box 176, Jefferson City, Missouri 65102

---

**152**

**Imbush, J., House**

**BE-98-01-152**

Field Survey #

1. Historic Name

Inventory Code #

**ca. 1919**

26. Construction Date

27. Architect/Engineer

28. Contractor/Builder

29. History

**Early owners, from tax and other records**

1920 J. Imbush

Imbush owned half the block on this side of the street when he built this house. The two story barn which sits behind the house to the west , #168, was originally part of this property.

30. Significance

☐ continuation sheet

31. Dating information [ \* after a ca. date indicates strong evidence that the date given is nearly exact.]

☐ continuation sheet

☐ continuation sheet

32. Sources

Site visit, U. S. Geological Survey Topo Map-Cole Camp Quadrangle,  
Benton County Tax Records, City Map by C. P. Junge, ca. 1927, 1904 Atlas Map.

33. Photographs

Location of Negatives:

Black & White: State Historic Preservation Office, Jefferson City; (573) 751-7857

Color: Debbie Sheals, Columbia (573) 874-3779

Location of Historic Photograph(s)

☐ continuation sheet

---

**Debbie Sheals**

**City of Cole Camp**

**Winter 1998/1999**

23. Prepared by

Organization

Date



**Missouri Historic Property Inventory Form**  
Missouri Department of Natural Resources Historic Preservation Program  
P.O. Box 176, Jefferson City, Missouri 65102

**153**

**Monsees, J. O., House**

**BE-98-01-153**

Field Survey # \_\_\_\_\_ 1. Historic Name \_\_\_\_\_ Inventory Code # \_\_\_\_\_

**Benton**

**Harms House**

**S 136' L1, L2, B3**

**HSA**

2. County \_\_\_\_\_ 3. Present local name or designation \_\_\_\_\_ 4. Block Number, Lot Number, and Subdivision \_\_\_\_\_

**306 W. Short St.**

**Cole Camp 65325**

☐ yes ☒ n/a

5. Address \_\_\_\_\_

6. City and Zip Code \_\_\_\_\_

7. Vicinity \_\_\_\_\_

**Harms, Mary M. Revocable Trust 623 W. 87th Terrace, Kansas City, MO 64114**

8. Owner Name and Address if different \_\_\_\_\_ City \_\_\_\_\_ State \_\_\_\_\_ Zip Code \_\_\_\_\_

9. On National Register?

☒ no ☐ yes

10. Eligible for National Register?

☐ no ☐ yes ☒ possibly

11. Part of a District

☒ no ☐ yes

12. District or MPS Potential?

☐ no ☒ yes ☐ possibly

Condition: ☐ excellent ☒ good ☐ fair ☐ poor

Level of Integrity: ☐ little changed ☐ high ☒ moderate ☐ low

Special features

**Craftsman**

13. Architectural Style \_\_\_\_\_

**Bungalow/Bungaloid**

14. Vernacular Type \_\_\_\_\_

**Concrete**

15. Foundation Material(s) \_\_\_\_\_

**Vinyl**

16. Exterior Wall Materials \_\_\_\_\_

**Frame**

17. Structural System \_\_\_\_\_

**Flared Hip**

**Asphalt**

18. Roof Type \_\_\_\_\_

Roof Materials \_\_\_\_\_

**1/1**

19. Window Types \_\_\_\_\_

**Full, Enclosed**

**Front**

20. Porch Type and Location \_\_\_\_\_

21. Describe major features; identify and date changes and alterations

**Construction Date ca. 1924**

Wide siding covers window trim. Screened porch is early and basic massing and fenestration patterns are intact.

☐ continuation sheet

22. Description of Environment and Outbuildings \_\_\_\_\_ No. of Outbuildings 2 No. contributing 2

Small one bay frame garage east of the house has end finials on its gable roof and vertical board walls. There is a small frame shed at the west edge of the yard.

☐ continuation sheet

**Debbie Sheals**

**City of Cole Camp**

**Winter 1998/1999**

23. Prepared by \_\_\_\_\_

Organization \_\_\_\_\_

Date \_\_\_\_\_

---

**Missouri Historic Property Inventory Form**  
Missouri Department of Natural Resources Historic Preservation Program  
P.O. Box 176, Jefferson City, Missouri 65102

---

**153**

**Monsees, J. O., House**

**BE-98-01-153**

Field Survey #

1. Historic Name

Inventory Code #

**ca. 1924**

26. Construction Date

27. Architect/Engineer

28. Contractor/Builder

29. History

John O. Monsees was an implement dealer in the early 1900s.

**Early owners, from tax and other records**

1920 J. O. Monsees

1940 Laura Monsees

☐ continuation sheet

30. Significance

☐ continuation sheet

31. Dating information [ \* after a ca. date indicates strong evidence that the date given is nearly exact.]

Tax records offer no clear information prior to the filing of the High School Addition. The construction date is based upon style.

☐ continuation sheet

32. Sources

Site visit, U. S. Geological Survey Topo Map-Cole Camp Quadrangle,  
Benton County Tax Records, City Map by C. P. Junge, ca. 1927, 1904 Atlas Map.  
Cole Camp Area History. (Cole Camp, 1976.)

☐ continuation sheet

33. Photographs

Location of Negatives:

**Black & White:** State Historic Preservation Office, Jefferson City; (573) 751-7857

**Color:** Debbie Sheals, Columbia (573) 874-3779

Location of Historic Photograph(s)

---

**Debbie Sheals**

**City of Cole Camp**

**Winter 1998/1999**

23. Prepared by

Organization

Date









BE-98-01-168

**Missouri Historic Property Inventory Form**  
 Missouri Department of Natural Resources Historic Preservation Program  
 P.O. Box 176, Jefferson City, Missouri 65102

**168****Imbush, Jules Outbuilding****BE-98-01-168**

Field Survey # \_\_\_\_\_ 1. Historic Name \_\_\_\_\_ Inventory Code # \_\_\_\_\_

**Benton****Kyle Outbuilding****L4, B1****MB**

2. County \_\_\_\_\_ 3. Present local name or designation \_\_\_\_\_ 4. Block Number, Lot Number, and Subdivision \_\_\_\_\_

**Outbuilding @ 309 Short St.****Cole Camp 65325**☐ yes ☒ n/a

5. Address \_\_\_\_\_

6. City and Zip Code \_\_\_\_\_

7. Vicinity \_\_\_\_\_

**Kyle, Carolyn J. P. O. Box 114, Cole Camp**

8. Owner Name and Address if different \_\_\_\_\_ City \_\_\_\_\_ State \_\_\_\_\_ Zip Code \_\_\_\_\_

9. On National Register? ☒ no ☐ yes10. Eligible for National Register? ☐ no ☐ yes ☒ possibly11. Part of a District ☒ no ☐ yes12. District or MPS Potential? ☐ no ☒ yes ☐ possiblyCondition: ☐ excellent ☒ good ☐ fair ☐ poorLevel of Integrity: ☒ little changed ☐ high ☐ moderate ☐ low

Special features

**No Style**

13. Architectural Style \_\_\_\_\_

**Concrete**

15. Foundation Material(s) \_\_\_\_\_

**Frame**

17. Structural System \_\_\_\_\_

**none**

19. Window Types \_\_\_\_\_

**Outbuilding**

14. Vernacular Type \_\_\_\_\_

**Beadboard**

16. Exterior Wall Materials \_\_\_\_\_

**Gable****Shake**

18. Roof Type \_\_\_\_\_

Roof Materials \_\_\_\_\_

20. Porch Type and Location \_\_\_\_\_

21. Describe major features; identify and date changes and alterations \_\_\_\_\_

**Construction Date ca. 1919**

Two story "stack house" dimensions. Garage type sliding door on west. Swinging doors on south. Door high on south wall, probably for hay loading and unloading. Molded battens, and hinges which appear to be hand-wrought.

☐ continuation sheet

22. Description of Environment and Outbuildings \_\_\_\_\_ No. of Outbuildings **N/A** No. contributing \_\_\_\_\_

This was the outbuilding for survey property #152 when it was built.

☐ continuation sheet**Debbie Sheals****City of Cole Camp****Winter 1998/1999**

23. Prepared by \_\_\_\_\_

Organization \_\_\_\_\_

Date \_\_\_\_\_

**Missouri Historic Property Inventory Form**  
Missouri Department of Natural Resources Historic Preservation Program  
P.O. Box 176, Jefferson City, Missouri 65102

**168**

**Imbush, Jules Outbuilding**

**BE-98-01-168**

Field Survey #

1. Historic Name

Inventory Code #

**ca. 1919**

26. Construction Date

27. Architect/Engineer

28. Contractor/Builder

29. History

**Early owners, from tax and other records**

1920 Jules Imbush

This building may have been on the property when Henry Mahnken owned the land. Rev. Esser, who grew up in the house across the road, noted that Mahnken had a small farm here around 1910. It is of an unusual form, with a small footprint and two full stories.

☐ continuation sheet

30. Significance

An early and unusual agricultural building.

☐ continuation sheet

31. Dating information [ \* after a ca. date indicates strong evidence that the date given is nearly exact.]

☐ continuation sheet

32. Sources

Site visit, U. S. Geological Survey Topo Map-Cole Camp Quadrangle,  
Benton County Tax Records, City Map by C. P. Junge, ca. 1927, 1904 Atlas Map.  
Locations In Old Cole Camp. (Esser.) p. 23.

☐ continuation sheet

33. Photographs

Location of Negatives:

**Black & White:** State Historic Preservation Office, Jefferson City; (573) 751-7857  
**Color:** Debbie Sheals, Columbia (573) 874-3779

Location of Historic Photograph(s)

**Debbie Sheals**

**City of Cole Camp**

**Winter 1998/1999**

23. Prepared by

Organization

Date



Missouri Historic Property Inventory Form

Missouri Department of Natural Resources Historic Preservation Program  
P.O. Box 176, Jefferson City, Missouri 65102

187

Goetz, Pete, House

BE-98-01-187

Field Survey #

1. Historic Name

Inventory Code #

Benton

Ragland House

L1, Adj Tract B1

HPA

2. County

3. Present local name or designation

4. Block Number, Lot Number, and Subdivision

200 S. Spring St.

Cole Camp 65325

☐ yes ☒ n/a

5. Address

6. City and Zip Code

7. Vicinity

Ragland, Jerry John Capt. USN 41 Sprinkler Way, Coronado, CA 92118-3263

8. Owner Name and Address if different

City

State

Zip Code

9. On National Register?

☒ no ☐ yes

10. Eligible for National Register?

☐ no ☐ yes ☒ possibly

11. Part of a District

☒ no ☐ yes

12. District or MPS Potential?

☐ no ☐ yes ☒ possibly

Condition:

☐ excellent ☒ good ☐ fair ☐ poor

Level of Integrity:

☐ little changed ☐ high ☒ moderate ☒ low

Special features

13. Architectural Style

Stone

15. Foundation Material(s)

Load Bearing Stone

17. Structural System

6/6

19. Window Types

Ranch

14. Vernacular Type

Stone

16. Exterior Wall Materials

Flared Hip

Asphalt

18. Roof Type

Roof Materials

Other Bay, Enclosed

Front

20. Porch Type and Location

21. Describe major features; identify and date changes and alterations

Construction Date ca. 1945

Front porch enclosure is a major alteration to the exterior. Brick sills on windows. Large enclosed rear porch.

☐ continuation sheet

22. Description of Environment and Outbuildings

No. of Outbuildings

0

No. contributing

0

Attached one bay garage. Concrete stairs to basement on southwest side.

☐ continuation sheet

Debbie Sheals

City of Cole Camp

Winter 1998/1999

23. Prepared by

Organization

Date

---

**Missouri Historic Property Inventory Form**  
Missouri Department of Natural Resources Historic Preservation Program  
P.O. Box 176, Jefferson City, Missouri 65102

---

**187**

**Goetz, Pete, House**

**BE-98-01-187**

Field Survey #

1. Historic Name

Inventory Code #

**ca. 1945**

**Dieckman, George A.**

26. Construction Date

27. Architect/Engineer

28. Contractor/Builder

29. History

Pete Goetz could be related to George Goetz and his sons, who opened a garage in #42 in the late 1920s.

**Early owners, from tax and other records**

ca. 1940s Pete Goetz

30. Significance

☐ continuation sheet

31. Dating information [ \* after a ca. date indicates strong evidence that the date given is nearly exact.]

☐ continuation sheet

☐ continuation sheet

32. Sources

Site visit, U. S. Geological Survey Topo Map-Cole Camp Quadrangle,  
Benton County Tax Records, City Map by C. P. Junge, ca. 1927, 1904 Atlas Map.

Hillard Wilckens

Melvin Dieckman

33. Photographs

☐ continuation sheet

Location of Negatives:

**Black & White:** State Historic Preservation Office, Jefferson City; (573) 751-7857

**Color:** Debbie Sheals, Columbia (573) 874-3779

Location of Historic Photograph(s)

---

**Debbie Sheals**

**City of Cole Camp**

**Winter 1998/1999**

23. Prepared by

Organization

Date



**Missouri Historic Property Inventory Form**  
Missouri Department of Natural Resources Historic Preservation Program  
P.O. Box 176, Jefferson City, Missouri 65102

<b>191</b>	<b>Kennedy, J. S., House</b>	BE-98-01-191
Field Survey #	1. Historic Name	Inventory Code #
Benton	Thornhill House	NW pt L11-12, B9 KA
2. County	3. Present local name or designation	4. Block Number, Lot Number, and Subdivision
S. Spring St. @ Bluebird	Cole Camp 65325	<input type="checkbox"/> yes <input checked="" type="checkbox"/> n/a
5. Address	6. City and Zip Code	7. Vicinity
Thornhill, J. S. & Anna Rt. 2, Box 168, Cole Camp		
8. Owner Name and Address if different	City	State Zip Code
9. On National Register? <input checked="" type="checkbox"/> no <input type="checkbox"/> yes		Special features Two front doors
10. Eligible for National Register? <input type="checkbox"/> no <input type="checkbox"/> yes <input checked="" type="checkbox"/> possibly		
11. Part of a District <input checked="" type="checkbox"/> no <input type="checkbox"/> yes		
12. District or MPS Potential? <input type="checkbox"/> no <input type="checkbox"/> yes <input checked="" type="checkbox"/> possibly		
Condition: <input type="checkbox"/> excellent <input type="checkbox"/> good <input checked="" type="checkbox"/> fair <input type="checkbox"/> poor		
Level of Integrity: <input type="checkbox"/> little changed <input type="checkbox"/> high <input checked="" type="checkbox"/> moderate <input type="checkbox"/> low		
13. Architectural Style <u>No Style</u>		14. Vernacular Type <u>Hall and Parlor</u>
15. Foundation Material(s) <u>Concrete over stone</u>		16. Exterior Wall Materials <u>Asbestos</u>
17. Structural System <u>Frame</u>		18. Roof Type <u>Gable</u>
		Roof Materials <u>Asphalt</u>
19. Window Types <u>1/1</u>		20. Porch Type and Location <u>Central Bay</u> <u>Front</u>
21. Describe major features; identify and date changes and alterations May have had two front doors. Side windows may be replacements. One story rear ell is early or original. <div style="text-align: right;">Construction Date <u>ca. 1894</u></div>		

☐ continuation sheet

22. Description of Environment and Outbuildings      No. of Outbuildings 1      No. contributing 1

Concrete block garage to west is in very poor condition

☐ continuation sheet

Debbie Sheals	City of Cole Camp	Winter 1998/1999
23. Prepared by	Organization	Date

---

**Missouri Historic Property Inventory Form**  
Missouri Department of Natural Resources Historic Preservation Program  
P.O. Box 176, Jefferson City, Missouri 65102

---

**191**

**Kennedy, J. S., House**

**BE-98-01-191**

Field Survey #

1. Historic Name

Inventory Code #

**ca. 1894**

26. Construction Date

27. Architect/Engineer

28. Contractor/Builder

29. History

"Sim" Kennedy was a delivery man who used a team of horses for his work.

**Early owners, from tax and other records**

1895 J. S. Kennedy

1930 Mrs. Caroline Kennedy

30. Significance

☐ continuation sheet

31. Dating information [ \* after a ca. date indicates strong evidence that the date given is nearly exact.]

☐ continuation sheet

☐ continuation sheet

32. Sources

Site visit, U. S. Geological Survey Topo Map-Cole Camp Quadrangle,  
Benton County Tax Records, City Map by C. P. Junge, ca. 1927, 1904 Atlas Map.  
Hillard Wilckens

33. Photographs

☐ continuation sheet

Location of Negatives:

Black & White: State Historic Preservation Office, Jefferson City; (573) 751-7857

Color: Debbie Sheals, Columbia (573) 874-3779

Location of Historic Photograph(s)

---

**Debbie Sheals**

**City of Cole Camp**

**Winter 1998/1999**

23. Prepared by

Organization

Date





# Missouri Historic Property Inventory Form

Missouri Department of Natural Resources Historic Preservation Program  
P.O. Box 176, Jefferson City, Missouri 65102

**192**

**Aldeman, Leslie, House**

**BE-98-01-192**

Field Survey #

1. Historic Name

Inventory Code #

**Benton**

**Weathers House**

**L8-10, B A.**

**HPA**

2. County

3. Present local name or designation

4. Block Number, Lot Number, and Subdivision

**206 S. Spring St.**

**Cole Camp 65325**

☐ yes ☒ n/a

5. Address

6. City and Zip Code

7. Vicinity

**Weathers, Frances**

8. Owner Name and Address if different

City

State

Zip Code

9. On National Register?

☒ no ☐ yes

10. Eligible for National Register?

☐ no ☐ yes ☒ possibly

11. Part of a District

☒ no ☐ yes

12. District or MPS Potential?

☐ no ☒ yes ☐ possibly

Condition:

☒ excellent ☐ good ☐ fair ☐ poor

Level of Integrity:

☐ little changed ☒ high ☐ moderate ☐ low

Special features

**No Style**

13. Architectural Style

**Ranch**

14. Vernacular Type

**Stone**

15. Foundation Material(s)

**Stone**

16. Exterior Wall Materials

**Frame, Probably**

**Hipped w/ gablets**

**Asphalt**

17. Structural System

18. Roof Type

Roof Materials

**casement, 2/2 horiz**

**Patio**

**Front**

19. Window Types

20. Porch Type and Location

21. Describe major features; identify and date changes and alterations

**Construction Date ca. 1950**

Rear deck. Small squared stones are mixed in among the larger randomly shaped ones. Stone sills. Windows go to roofline. Recessed central portion may have been an open porch at one time.

☐ continuation sheet

22. Description of Environment and Outbuildings

No. of Outbuildings

**0**

No. contributing

**0**

**One bay attached garage.**

☐ continuation sheet

**Debbie Sheals**

**City of Cole Camp**

**Winter 1998/1999**

23. Prepared by

Organization

Date

---

**Missouri Historic Property Inventory Form**  
Missouri Department of Natural Resources Historic Preservation Program  
P.O. Box 176, Jefferson City, Missouri 65102

---

**192**

**Aldeman, Leslie, House**

**BE-98-01-192**

Field Survey #

1. Historic Name

Inventory Code #

**ca. 1950**

**Dieckman, George A.**

26. Construction Date

27. Architect/Engineer

28. Contractor/Builder

29. History

Current resident thought Aldeman, who now lives in Sedalia, was the first owner.

**Early owners, from tax and other records**

Leslie Aldeman

This appears to be a later example of Dieckman's work.

☐ continuation sheet

30. Significance

☐ continuation sheet

31. Dating information [ \* after a ca. date indicates strong evidence that the date given is nearly exact.]

☐ continuation sheet

32. Sources

Site visit, U. S. Geological Survey Topo Map-Cole Camp Quadrangle,  
Benton County Tax Records, City Map by C. P. Junge, ca. 1927, 1904 Atlas Map.

Hillard Wilckens

Melvin Dieckman

☐ continuation sheet

33. Photographs

Location of Negatives:

Black & White: State Historic Preservation Office, Jefferson City; (573) 751-7857

Color: Debbie Sheals, Columbia (573) 874-3779

Location of Historic Photograph(s)

---

**Debbie Sheals**

**City of Cole Camp**

**Winter 1998/1999**

23. Prepared by

Organization

Date



CEA-201-137

**Missouri Historic Property Inventory Form**  
 Missouri Department of Natural Resources Historic Preservation Program  
 P.O. Box 176, Jefferson City, Missouri 65102

**193****Log, Everett & Mabel, House****BE-98-01-193**

Field Survey #

1. Historic Name

Inventory Code #

BentonLuetjen HouseL5-7, B.A.HPA

2. County

3. Present local name or designation

4. Block Number, Lot Number, and Subdivision

206 S. Spring St.Cole Camp 65325☐ yes ☒ n/a

5. Address

6. City and Zip Code

7. Vicinity

Luetjen, Emma

8. Owner Name and Address if different

City

State

Zip Code

9. On National Register?

☒ no ☐ yes

10. Eligible for National Register?

☐ no ☐ yes ☒ possibly

11. Part of a District

☒ no ☐ yes

12. District or MPS Potential?

☐ no ☒ yes ☐ possibly

Condition:

☒ excellent ☒ good ☐ fair ☐ poor

Level of Integrity:

☒ little changed ☐ high ☐ moderate ☐ low

Special features

StoneCraftsman

13. Architectural Style

Stone

15. Foundation Material(s)

Concrete ?

17. Structural System

6/6, picture w/ casement in front

19. Window Types

Massed plan

14. Vernacular Type

Stone

16. Exterior Wall Materials

GableAsphalt

18. Roof Type

Roof Materials

Front Stoop, Rear Deck

20. Porch Type and Location

21. Describe major features; identify and date changes and alterations

**Construction Date** ca. 1947

Poured concrete lintels and lugsills. Exposed rafter ends. Stones are more rounded and random than those used in survey property #192.

☐ continuation sheet

22. Description of Environment and Outbuildings

No. of Outbuildings

0

No. contributing

0Attached one bay garage.☐ continuation sheetDebbie ShealsCity of Cole CampWinter 1998/1999

23. Prepared by

Organization

Date

---

**Missouri Historic Property Inventory Form**  
Missouri Department of Natural Resources Historic Preservation Program  
P.O. Box 176, Jefferson City, Missouri 65102

---

**193**

**Log, Everet & Mabel, House**

**BE-98-01-193**

Field Survey #

1. Historic Name

Inventory Code #

**ca. 1947**

26. Construction Date

27. Architect/Engineer

28. Contractor/Builder

29. History

**Early owners, from tax and other records**

Everet and Mabel Log

☐ continuation sheet

30. Significance

☐ continuation sheet

31. Dating information [ \* after a ca. date indicates strong evidence that the date given is nearly exact.]

☐ continuation sheet

32. Sources

Site visit, U. S. Geological Survey Topo Map-Cole Camp Quadrangle,  
Benton County Tax Records, City Map by C. P. Junge, ca. 1927, 1904 Atlas Map.

Hillard Wilckens

Dieckman relatives

☐ continuation sheet

33. Photographs

Location of Negatives:

**Black & White:** State Historic Preservation Office, Jefferson City; (573) 751-7857

**Color:** Debbie Sheals, Columbia (573) 874-3779

Location of Historic Photograph(s)

---

**Debbie Sheals**

**City of Cole Camp**

**Winter 1998/1999**

23. Prepared by

Organization

Date



RE-A-001-738

**Missouri Historic Property Inventory Form**  
Missouri Department of Natural Resources Historic Preservation Program  
P.O. Box 176, Jefferson City, Missouri 65102

**197**

**Smith, M. S., House**

**BE-98-01-197**

Field Survey #

1. Historic Name

Inventory Code #

Benton

Hagston House

Npt L1-3, L8, B8

KA

2. County

3. Present local name or designation

4. Block Number, Lot Number, and Subdivision

500 South Spring St.

Cole Camp 65325

☐ yes ☒ n/a

5. Address

6. City and Zip Code

7. Vicinity

Hagston, Charles C. Rt. 2, Box 326, Lincoln, MO 65338

8. Owner Name and Address if different

City

State

Zip Code

9. On National Register?

☐ no ☐ yes

10. Eligible for National Register?

☒ no ☐ yes ☐ possibly

11. Part of a District

☒ no ☐ yes

12. District or MPS Potential?

☐ no ☐ yes ☒ possibly

Condition: ☒ excellent ☐ good ☐ fair ☐ poor

Level of Integrity: ☐ little changed ☐ high ☒ moderate ☐ low

Special features

Victorian porch

Two front doors ?

Late Victorian

Double Pen

13. Architectural Style

14. Vernacular Type

Stone-ashlar

Vinyl

15. Foundation Material(s)

16. Exterior Wall Materials

Frame

Gable

Asphalt

17. Structural System

18. Roof Type

Roof Materials

2/2 vert.

Central Bay

Front

19. Window Types

20. Porch Type and Location

21. Describe major features; identify and date changes and alterations

**Construction Date** ca. 1899

Part of the one story rear ell is early but not original. Trim is covered by siding. Doors, windows and porch are early or original. One story side addition off rear ell.

Siding is most apparent change, early or original windows and porch are intact and in good condition.

☐ continuation sheet

22. Description of Environment and Outbuildings

No. of Outbuildings

0

No. contributing

0

Small portable storage shed.

☐ continuation sheet

Debbie Sheals

City of Cole Camp

Winter 1998/1999

23. Prepared by

Organization

Date



---

**Missouri Historic Property Inventory Form**  
Missouri Department of Natural Resources Historic Preservation Program  
P.O. Box 176, Jefferson City, Missouri 65102

---

**197**

**Smith, M. S., House**

**BE-98-01-197**

Field Survey #

1. Historic Name

Inventory Code #

**ca. 1899**

26. Construction Date

27. Architect/Engineer

28. Contractor/Builder

29. History

**Early owners, from tax and other records**

1900 M. S. Smith

1905 Chris Toenjes

1910 Wm Bloomcamp

1920-30 or later Mrs. Wm.

Bloomcamp

☐ continuation sheet

30. Significance

☐ continuation sheet

31. Dating information [ \* after a ca. date indicates strong evidence that the date given is nearly exact.]

☐ continuation sheet

32. Sources

Site visit, U. S. Geological Survey Topo Map-Cole Camp Quadrangle,  
Benton County Tax Records, City Map by C. P. Junge, ca. 1927, 1904 Atlas Map.

☐ continuation sheet

33. Photographs

Location of Negatives:

Black & White: State Historic Preservation Office, Jefferson City; (573) 751-7857

Color: Debbie Sheals, Columbia (573) 874-3779

Location of Historic Photograph(s)

---

**Debbie Sheals**

**City of Cole Camp**

**Winter 1998/1999**

23. Prepared by

Organization

Date



**Missouri Historic Property Inventory Form**  
Missouri Department of Natural Resources Historic Preservation Program  
P.O. Box 176, Jefferson City, Missouri 65102

**199****Toenjes, Chris, House****BE-98-01-199**

Field Survey #

1. Historic Name

Inventory Code #

**Benton****Knobbe House****L1-2, B1****KA**

2. County

3. Present local name or designation

4. Block Number, Lot Number, and Subdivision

**602 S. Spring St.****Cole Camp 65325**☐ yes ☒ n/a

5. Address

6. City and Zip Code

7. Vicinity

**Knobbe, Barbara J. Revocable Living Trust Rt. 3, Box 248, Cole Camp**

8. Owner Name and Address if different

City

State

Zip Code

9. On National Register?

☒ no ☐ yes

10. Eligible for National Register?

☐ no ☐ yes ☒ possibly

11. Part of a District

☒ no ☐ yes

12. District or MPS Potential?

☒ no ☐ yes ☒ possibly

Condition:

☒ excellent ☐ good ☐ fair ☐ poor

Level of Integrity:

☐ little changed ☐ high ☒ moderate ☐ low

Special features

Two front doors

**Late Victorian**

13. Architectural Style

**Concrete**

15. Foundation Material(s)

**Frame**

17. Structural System

**1/1**

19. Window Types

**Crossplan**

14. Vernacular Type

**Vinyl**

16. Exterior Wall Materials

**Gable****Asphalt**

18. Roof Type

Roof Materials

**Other Bay - 2****Front**

20. Porch Type and Location

21. Describe major features; identify and date changes and alterations

**Construction Date ca. 1909**

Coffered porch ceiling with beadboard. Turned porch posts are early or original. Wood doors with sunburst panels are early or original. Siding covers trim and is a pretty major alteration. Two doors on south porch. Both have transoms and are early or original.

☐ continuation sheet

22. Description of Environment and Outbuildings

No. of Outbuildings

**1**

No. contributing

**0****One bay garage to west of house.**☐ continuation sheet**Debbie Sheals****City of Cole Camp****Winter 1998/1999**

23. Prepared by

Organization

Date

---

**Missouri Historic Property Inventory Form**  
Missouri Department of Natural Resources Historic Preservation Program  
P.O. Box 176, Jefferson City, Missouri 65102

---

**199**

**Toenjes, Chris, House**

**BE-98-01-199**

Field Survey #

1. Historic Name

Inventory Code #

**ca. 1909**

26. Construction Date

27. Architect/Engineer

28. Contractor/Builder

29. History

**Early owners, from tax and other records**

1910 Chris Toenjes-1930 or later

☐ continuation sheet

30. Significance

☐ continuation sheet

31. Dating information [ \* after a ca. date indicates strong evidence that the date given is nearly exact.]

☐ continuation sheet

32. Sources

Site visit, U. S. Geological Survey Topo Map-Cole Camp Quadrangle,  
Benton County Tax Records, City Map by C. P. Junge, ca. 1927, 1904 Atlas Map.

☐ continuation sheet

33. Photographs

Location of Negatives:

**Black & White:** State Historic Preservation Office, Jefferson City; (573) 751-7857

**Color:** Debbie Sheals, Columbia (573) 874-3779

Location of Historic Photograph(s)

---

**Debbie Sheals**

**City of Cole Camp**

**Winter 1998/1999**

23. Prepared by

Organization

Date

**Missouri Historic Property Inventory Form**  
 Missouri Department of Natural Resources Historic Preservation Program  
 P.O. Box 176, Jefferson City, Missouri 65102

**207****Eickhoff, Peter, House**

BE-98-01-207

Field Survey #

1. Historic Name

Inventory Code #

Benton

Locke House

100 x 100 Pt SW SENE S.

2. County

3. Present local name or designation

4. Block Number, Lot Number, and Subdivision

806 S. Spring

Cole Camp 65325

☐ yes ☐ n/a

5. Address

6. City and Zip Code

7. Vicinity

Locke, Charles D. and Vicki L. PO Box 262 CC

8. Owner Name and Address if different

City

State

Zip Code

9. On National Register?

☒ no ☐ yes

10. Eligible for National Register?

☐ no ☐ yes ☒ possibly

11. Part of a District

☒ no ☐ yes

12. District or MPS Potential?

☒ no ☐ yes ☐ possibly

Condition:

☐ excellent ☒ good ☐ fair ☐ poor

Level of Integrity:

☐ little changed ☒ high ☐ moderate ☐ low

Special features

Late Victorian

13. Architectural Style

Gabled Ell

14. Vernacular Type

Concrete over stone

15. Foundation Material(s)

Weatherboard

16. Exterior Wall Materials

Frame

17. Structural System

Gable

Asphalt

18. Roof Type

Roof Materials

2/2 vert., 1/1

19. Window Types

Other Bay

Front

20. Porch Type and Location

21. Describe major features; identify and date changes and alterations

Construction Date **ca. 1903**

Some gingerbread in gable end. All door and window trim is intact, but door is modern on south side. Wide pilaster corner boards. Some newer wide weatherboards at the base of the walls. Lightning rod on the roof is missing glass balls. Cottage window on front.

☐ continuation sheet

22. Description of Environment and Outbuildings

No. of Outbuildings

2

No. contributing

0

Stone step at the road. Two small modern sheds

☐ continuation sheet

Debbie Sheals

City of Cole Camp

Winter 1998/1999

23. Prepared by

Organization

Date

---

**Missouri Historic Property Inventory Form**  
Missouri Department of Natural Resources Historic Preservation Program  
P.O. Box 176, Jefferson City, Missouri 65102

---

**207**

**Eickhoff, Peter, House**

**BE-98-01-207**

Field Survey #

1. Historic Name

Inventory Code #

**ca. 1903**

26. Construction Date

27. Architect/Engineer

28. Contractor/Builder

29. History

**Early owners, from tax and other records**

1904 Peter Eickhoff

ca. 1927 Peter Eickhoff

Peter Eickhoff was the son of Jost Eickhoff, who built #171. He was also the contractor for St. Paul's Lutheran Church on Jefferson Street. Both maps show about 4.8 acres associated with the house.

30. Significance

☐ continuation sheet

31. Dating information [ \* after a ca. date indicates strong evidence that the date given is nearly exact.]

☐ continuation sheet

☐ continuation sheet

32. Sources

Site visit, U. S. Geological Survey Topo Map-Cole Camp Quadrangle,  
Benton County Tax Records, City Map by C. P. Junge, ca. 1927, 1904 Atlas Map.  
Cole Camp Area History. (Cole Camp, 1976.)

33. Photographs

☐ continuation sheet

Location of Negatives:

Black & White: State Historic Preservation Office, Jefferson City; (573) 751-7857

Color: Debbie Sheals, Columbia (573) 874-3779

Location of Historic Photograph(s)

---

**Debbie Sheals**

**City of Cole Camp**

**Winter 1998/1999**

23. Prepared by

Organization

Date



**Missouri Historic Property Inventory Form**  
Missouri Department of Natural Resources Historic Preservation Program  
P.O. Box 176, Jefferson City, Missouri 65102

**208**

**Junge, Henry, House**

**BE-98-01-208**

Field Survey #

1. Historic Name

Inventory Code #

Benton

Tucker House

out of city limits

2. County

3. Present local name or designation

4. Block Number, Lot Number, and Subdivision

900 Block S. Spring St.

Cole Camp 65325

☒ yes ☐ n/a

5. Address

6. City and Zip Code

7. Vicinity

Erma and Lawrence Tucker Rt. 2, Box 260

8. Owner Name and Address if different

City

State

Zip Code

9. On National Register?

☒ no ☐ yes

10. Eligible for National Register?

☐ no ☒ yes ☐ possibly

11. Part of a District

☒ no ☐ yes

12. District or MPS Potential?

☐ no ☒ yes ☐ possibly

Condition:

☐ excellent ☒ good ☐ fair ☐ poor

Level of Integrity:

☐ little changed ☒ high ☐ moderate ☐ low

Special features

Two front doors

No Style

Saddlebag

13. Architectural Style

14. Vernacular Type

Stone

Asbestos

15. Foundation Material(s)

16. Exterior Wall Materials

Frame

Gable

Asphalt

17. Structural System

18. Roof Type

Roof Materials

1/1

Central Bay

Front

19. Window Types

20. Porch Type and Location

21. Describe major features; identify and date changes and alterations

**Construction Date** ca. 1905

Molded trim on lintel pieces over doors and windows. Original one story rear ell with side addition. Poured concrete porch floor is not original. Turned porch posts and coffered beadboard porch ceiling are probably original.

☐ continuation sheet

22. Description of Environment and Outbuildings

No. of Outbuildings

2

No. contributing

2

Side carport. Small washhouse with gable roof and asbestos shingles to rear. Larger workshop to south side has a tin gable roof and asbestos shingles.

☐ continuation sheet

Debbie Sheals

City of Cole Camp

Winter 1998/1999

23. Prepared by

Organization

Date



---

**Missouri Historic Property Inventory Form**  
Missouri Department of Natural Resources Historic Preservation Program  
P.O. Box 176, Jefferson City, Missouri 65102

---

**208**

**Junge, Henry, House**

**BE-98-01-208**

Field Survey #

1. Historic Name

Inventory Code #

**ca. 1905**

26. Construction Date

27. Architect/Engineer

28. Contractor/Builder

29. History

**Early owners, from tax and other records**

1904 Schwald Bros.

Hy. Junge (?)

Hillard Wilckens puts Hy. Junge as living here before he moved into town.

The property was owned by the Schwald Bros. in 1904, but no house was shown on the atlas map. it is not included on the ca. 1927 map.

☐ continuation sheet

30. Significance

☐ continuation sheet

31. Dating information [ \* after a ca. date indicates strong evidence that the date given is nearly exact.]

Tax information not readily available.

☐ continuation sheet

32. Sources

Site visit, U. S. Geological Survey Topo Map-Cole Camp Quadrangle,  
Benton County Tax Records, City Map by C. P. Junge, ca. 1927, 1904 Atlas Map.

Hillard Wilckens

☐ continuation sheet

33. Photographs

Location of Negatives:

Black & White: State Historic Preservation Office, Jefferson City; (573) 751-7857

Color: Debbie Sheals, Columbia (573) 874-3779

Location of Historic Photograph(s)

---

**Debbie Sheals**

**City of Cole Camp**

**Winter 1998/1999**

23. Prepared by

Organization

Date



DE 4-001-2472

## Missouri Historic Property Inventory Form

Missouri Department of Natural Resources Historic Preservation Program

P.O. Box 176, Jefferson City, Missouri 65102

**247****Mahnken, Henry, House****BE-98-01-247**

Field Survey #

1. Historic Name

Inventory Code #

Bentonout of town

2. County

3. Present local name or designation

4. Block Number, Lot Number, and Subdivision

S. of town on SpringCole Camp 65325☐ yes ☒ n/a

5. Address

6. City and Zip Code

7. Vicinity

8. Owner Name and Address if different

City

State

Zip Code

9. On National Register?

☒ no ☐ yes

10. Eligible for National Register?

☐ no ☒ yes ☒ possibly

11. Part of a District

☒ no ☐ yes

12. District or MPS Potential?

☐ no ☒ yes ☐ possibly

Condition:

☐ excellent ☒ good ☒ fair ☐ poor

Level of Integrity:

☐ little changed ☒ high ☐ moderate ☐ low

Special features

No StyleSingle Pen

13. Architectural Style

14. Vernacular Type

Stone-ashlarAsbestos

15. Foundation Material(s)

16. Exterior Wall Materials

Frame, log?GableAsphalt

17. Structural System

18. Roof Type

Roof Materials

4/4Three QuarterFront

19. Window Types

20. Porch Type and Location

21. Describe major features; identify and date changes and alterations

Construction Date ca. 1880

High quality stonework on foundation. Porch is newer. Vertical boards visible beneath asbestos on rear ell. One story rear ell is early but probably not original.

☐ continuation sheet

22. Description of Environment and Outbuildings

No. of Outbuildings

2

No. contributing

2

Outhouse with shed roof and vertical board walls is in poor condition. Wash house has gable roof. Root cellar.

☐ continuation sheetDebbie ShealsCity of Cole CampWinter 1998/1999

23. Prepared by

Organization

Date

**Missouri Historic Property Inventory Form**  
Missouri Department of Natural Resources Historic Preservation Program  
P.O. Box 176, Jefferson City, Missouri 65102

**247**

**Mahnken, Henry, House**

**BE-98-01-247**

Field Survey #

1. Historic Name

Inventory Code #

**ca. 1880**

26. Construction Date

27. Architect/Engineer

28. Contractor/Builder

29. History

**Early owners, from tax and other records**

1904 Henry Mahnken

Henry Mahnken owned a good deal of property in Cole Camp around the turn of the century, including a couple of town lots and a larger parcel on the southeast edge of town. This was probably not his home.

Claus Mahken brought his family to the Cole Camp area in 1866. His son Henry Mahnken, Sr. (1840-1909) lost an arm in the Civil War, but did not slow down. He had a business in the old part of town early on and later ran one on Main Street with his son-in-law, G. S. Keiffer. He also owned #29.

☐ continuation sheet

30. Significance

The only largely intact single pen house in the survey area.

☐ continuation sheet

31. Dating information [ \* after a ca. date indicates strong evidence that the date given is nearly exact.]

The 1904 atlas shows this as Henry Mahnken's Property.

☐ continuation sheet

32. Sources

Site visit, U. S. Geological Survey Topo Map-Cole Camp Quadrangle.  
Benton County Tax Records, City Map by C. P. Junge, ca. 1927, 1904 Atlas Map.  
Locations In Old Cole Camp. (Esser.)

Cole Camp Area History. (Cole Camp, 1976.)

☐ continuation sheet

33. Photographs

Location of Negatives:

Black & White: State Historic Preservation Office, Jefferson City; (573) 751-7857

Color: Debbie Sheals, Columbia (573) 874-3779

Location of Historic Photograph(s)

**Debbie Sheals**

**City of Cole Camp**

**Winter 1998/1999**

23. Prepared by

Organization

Date







Be 1001-43

**Missouri Historic Property Inventory Form**  
Missouri Department of Natural Resources Historic Preservation Program  
P.O. Box 176, Jefferson City, Missouri 65102

**252**

**Williams, C. C., House**

**BE-98-01-252**

Field Survey #

1. Historic Name

Inventory Code #

**Benton**

**McAllister House**

**S 1/2 L 1, 2, B9**

**KA**

2. County

3. Present local name or designation

4. Block Number, Lot Number, and Subdivision

**408 S. Spring St.**

**Cole Camp 65325**

☐ yes ☒ n/a

5. Address

6. City and Zip Code

7. Vicinity

**McAllister, Henry & Wilma 408 S. Spring St., Cole Camp**

8. Owner Name and Address if different

City

State

Zip Code

9. On National Register?

☒ no ☐ yes

10. Eligible for National Register?

☒ no ☐ yes ☐ possibly

11. Part of a District

☒ no ☐ yes

12. District or MPS Potential?

☒ no ☐ yes ☐ possibly

Condition:

☒ excellent ☐ good ☐ fair ☐ poor

Level of Integrity:

☐ little changed ☐ high ☐ moderate ☒ low

Special features

Fachwerk?

**No Style**

13. Architectural Style

**Hall and Parlor**

14. Vernacular Type

**Not Visible**

15. Foundation Material(s)

**Steel**

16. Exterior Wall Materials

**Fachwerk?**

17. Structural System

**Gable**

**Asphalt**

18. Roof Type

Roof Materials

**1/1**

19. Window Types

**Full, Enclosed**

**Front**

20. Porch Type and Location

21. Describe major features; identify and date changes and alterations

**Construction Date ca. 1902**

Major remodeling obscures most historic features. Rear ell is part modern, part early or original.

☐ continuation sheet

22. Description of Environment and Outbuildings

No. of Outbuildings

**0**

No. contributing

**0**

☐ continuation sheet

**Debbie Sheals**

**City of Cole Camp**

**Winter 1998/1999**

23. Prepared by

Organization

Date



---

**Missouri Historic Property Inventory Form**  
Missouri Department of Natural Resources Historic Preservation Program  
P.O. Box 176, Jefferson City, Missouri 65102

---

**252**

**Williams, C. C., House**

**BE-98-01-252**

Field Survey #

1. Historic Name

Inventory Code #

**ca. 1902**

26. Construction Date

27. Architect/Engineer

28. Contractor/Builder

29. History

**Early owners, from tax and other records**

1903-1915 or later, C. C. Williams

Tax records indicate that this lot was not improved until around 1903. The house is reported to contain at least some fachwerk construction, which generally appears only in earlier houses, and this one may therefore have been moved to this site at the turn of the century.

30. Significance

☐ continuation sheet

31. Dating information [ \* after a ca. date indicates strong evidence that the date given is nearly exact.]

☐ continuation sheet

☐ continuation sheet

32. Sources

Site visit, U. S. Geological Survey Topo Map-Cole Camp Quadrangle,  
Benton County Tax Records, City Map by C. P. Junge, ca. 1927, 1904 Atlas Map.

33. Photographs

Location of Negatives:

Black & White: State Historic Preservation Office, Jefferson City; (573) 751-7857

Color: Debbie Sheals, Columbia (573) 874-3779

Location of Historic Photograph(s)

☐ continuation sheet

---

**Debbie Sheals**

**City of Cole Camp**

**Winter 1998/1999**

23. Prepared by

Organization

Date



BE-AS 501-244

**Missouri Historic Property Inventory Form**  
 Missouri Department of Natural Resources Historic Preservation Program  
 P.O. Box 176, Jefferson City, Missouri 65102

**253****Fajen, H. G., House****BE-98-01-253**

Field Survey #

1. Historic Name

Inventory Code #

**Benton****Donnell House****S pt L 5, L6****OT**

2. County

3. Present local name or designation

4. Block Number, Lot Number, and Subdivision

**Spring @ Ferguson****Cole Camp 65325**☐ yes ☒ n/a

5. Address

6. City and Zip Code

7. Vicinity

**Donnell, Geo & Opal P. O. Box 117, Cole Camp**

8. Owner Name and Address if different

City

State

Zip Code

9. On National Register?

☒ no ☐ yes

10. Eligible for National Register?

☒ no ☐ yes ☐ possibly

11. Part of a District

☒ no ☐ yes

12. District or MPS Potential?

☒ no ☐ yes ☐ possibly

Condition:

☐ excellent ☒ good ☐ fair ☐ poor

Level of Integrity:

☐ little changed ☐ high ☐ moderate ☒ low

Special features

**No Style**

13. Architectural Style

**Gabled Ell**

14. Vernacular Type

**Concrete over stone**

15. Foundation Material(s)

**Asbestos**

16. Exterior Wall Materials

**Frame**

17. Structural System

**Gable**

18. Roof Type

**Asphalt**

Roof Materials

**1/1**

19. Window Types

**Other Bay**

20. Porch Type and Location

**Front**

21. Describe major features; identify and date changes and alterations

**Construction Date ca. 1909**

Basic form intact with exception of enclosed porch. Most windows covered by siding.

☐ continuation sheet

22. Description of Environment and Outbuildings

No. of Outbuildings

**1**

No. contributing

**0**

Small modern building to side of house.

☐ continuation sheet**Debbie Sheals****City of Cole Camp****Winter 1998/1999**

23. Prepared by

Organization

Date

---

**Missouri Historic Property Inventory Form**  
Missouri Department of Natural Resources Historic Preservation Program  
P.O. Box 176, Jefferson City, Missouri 65102

---

**253**

**Fajen, H. G., House**

**BE-98-01-253**

Field Survey #

1. Historic Name

Inventory Code #

**ca. 1909**

26. Construction Date

27. Architect/Engineer

28. Contractor/Builder

29. History

**Early owners, from tax and other records**

1910 H. G. Fajen

The house is still known as the Fajen house, and served as the Oscar and Emma Fajen house later. The Fajen family owned survey property #176, Fajen's Store, for several decades.

☐ continuation sheet

30. Significance

☐ continuation sheet

31. Dating information [ \* after a ca. date indicates strong evidence that the date given is nearly exact.]

☐ continuation sheet

32. Sources

Site visit, U. S. Geological Survey Topo Map-Cole Camp Quadrangle,  
Benton County Tax Records, City Map by C. P. Junge, ca. 1927, 1904 Atlas Map.  
Cole Camp Area History. (Cole Camp, 1976.)

Hillard Wilckens

☐ continuation sheet

33. Photographs

Location of Negatives:

Black & White: State Historic Preservation Office, Jefferson City; (573) 751-7857

Color: Debbie Sheals, Columbia (573) 874-3779

Location of Historic Photograph(s)

---

**Debbie Sheals**

**City of Cole Camp**

**Winter 1998/1999**

23. Prepared by

Organization

Date



P2 4-001-245

**Missouri Historic Property Inventory Form**  
 Missouri Department of Natural Resources Historic Preservation Program  
 P.O. Box 176, Jefferson City, Missouri 65102

**206****Kreisel, C., House****BE-98-01-206**

Field Survey #

1. Historic Name

Inventory Code #

BentonWhite HousePt SESE Sec 35 T 43N R

2. County

3. Present local name or designation

4. Block Number, Lot Number, and Subdivision

700 or 800 Block South of SpringCole Camp 65325☐ yes ☒ n/a

5. Address

6. City and Zip Code

7. Vicinity

Janet and Elvin C. White CC

8. Owner Name and Address if different

City

State

Zip Code

9. On National Register?

☒ no ☐ yes

10. Eligible for National Register?

☐ no ☒ yes ☐ possibly

11. Part of a District

☐ no ☐ yes

12. District or MPS Potential?

☐ no ☒ yes ☐ possiblyCondition: ☒ excellent ☐ good ☐ fair ☐ poorLevel of Integrity: ☒ little changed ☐ high ☐ moderate ☐ low

Special features

Victorian porch

Queen Anne

13. Architectural Style

I-house

14. Vernacular Type

Concrete

15. Foundation Material(s)

Weatherboard

16. Exterior Wall Materials

Frame

17. Structural System

Gable

18. Roof Type

Asphalt

Roof Materials

1/1

19. Window Types

Central Bay

20. Porch Type and Location

Front

21. Describe major features; identify and date changes and alterations

**Construction Date** ca. 1903

Coffered beadboard ceiling on porch. Pilaster corner boards. Molded trim over windows. Circle pattern shingles in front gable end; fishscale shingles in other gables. The roofline features curved finials at the gable corners, and heart shaped cresting along the ridge lines; all is intact and in good condition. Two story rear ell with one story side may be partly original.

☐ continuation sheet

22. Description of Environment and Outbuildings

No. of Outbuildings

1

No. contributing

1

Mid-size barn with tin gable roof and board and batten walls to rear of property.

☐ continuation sheetDebbie ShealsCity of Cole CampWinter 1998/1999

23. Prepared by

Organization

Date

---

**Missouri Historic Property Inventory Form**  
Missouri Department of Natural Resources Historic Preservation Program  
P.O. Box 176, Jefferson City, Missouri 65102

---

**206**

**Kreisel, C., House**

**BE-98-01-206**

Field Survey #

1. Historic Name

Inventory Code #

**ca. 1903**

26. Construction Date

27. Architect/Engineer

28. Contractor/Builder

29. History

**Early owners, from tax and other records**

1904 C. Kreisel

ca. 1927 E.D. Kreisel

There was an Ed Kreisel who operated a saloon in #68 in the mid 1930s, he may have lived here. Also, survey property #205, which backs up to this one, was owned by the Wm. Kreisel family for decades.

☐ continuation sheet

30. Significance

One of the largest most intact houses in this part of town.

☐ continuation sheet

31. Dating information [ \* after a ca. date indicates strong evidence that the date given is nearly exact.]

There is an inscription in some masonry work on or near the house that reads "1910," the house, however, appears to be older than that, and a house is shown on the property in the 1904 atlas.

☐ continuation sheet

32. Sources

Site visit, U. S. Geological Survey Topo Map-Cole Camp Quadrangle,  
Benton County Tax Records, City Map by C. P. Junge, ca. 1927, 1904 Atlas Map.

Hillard Wilckens

Cole Camp Area History. (Cole Camp, 1976.) p. 26.

☐ continuation sheet

33. Photographs

Location of Negatives:

Black & White: State Historic Preservation Office, Jefferson City; (573) 751-7857

Color: Debbie Sheals, Columbia (573) 874-3779

Location of Historic Photograph(s)

---

**Debbie Sheals**

**City of Cole Camp**

**Winter 1998/1999**

23. Prepared by

Organization

Date





BE-98-01-296

**Missouri Historic Property Inventory Form**  
Missouri Department of Natural Resources Historic Preservation Program  
P.O. Box 176, Jefferson City, Missouri 65102

**219****Meyer, Henry, House****BE-98-01-219**

Field Survey #

1. Historic Name

Inventory Code #

**Benton****Morarity House****pt S 1/2 NWNW S. Valley**

2. County

3. Present local name or designation

4. Block Number, Lot Number, and Subdivision

**204 E. Valley St.****Cole Camp 65325**☐ yes ☒ n/a

5. Address

6. City and Zip Code

7. Vicinity

**Morarity, Charles E. & Lynn Rt. 3, Box 21J**

8. Owner Name and Address if different

City

State

Zip Code

9. On National Register?

☒ no ☐ yes

10. Eligible for National Register?

☒ no ☐ yes ☐ possibly

11. Part of a District

☒ no ☐ yes

12. District or MPS Potential?

☐ no ☐ yes ☒ possiblyCondition: ☒ excellent ☐ good ☐ fair ☐ poorLevel of Integrity: ☐ little changed ☐ high ☒ moderate ☐ low

Special features

Two front doors

13. Architectural Style

**Concrete**

15. Foundation Material(s)

**Frame**

17. Structural System

**1/1**

19. Window Types

**Crossplan**

14. Vernacular Type

**Vinyl**

16. Exterior Wall Materials

**Gable****Asphalt**

18. Roof Type

Roof Materials

**Other Bay****Front**

20. Porch Type and Location

21. Describe major features; identify and date changes and alterations

**Construction Date ca. 1903**

Panning on windows. Porch posts are largely original. Large new deck off former front porch and large addition to rear.

☐ continuation sheet

22. Description of Environment and Outbuildings

No. of Outbuildings

**3**

No. contributing

**2**

Modern double garage/shop to southwest. Two small sheds to south

☐ continuation sheet**Debbie Sheals****City of Cole Camp****Winter 1998/1999**

23. Prepared by

Organization

Date

---

**Missouri Historic Property Inventory Form**  
Missouri Department of Natural Resources Historic Preservation Program  
P.O. Box 176, Jefferson City, Missouri 65102

---

**219**

**Meyer, Henry, House**

**BE-98-01-219**

Field Survey #

1. Historic Name

Inventory Code #

**ca. 1903**

26. Construction Date

27. Architect/Engineer

28. Contractor/Builder

29. History

This may be the house shown on the 1904 atlas map in this location; no owner was given there.

**Early owners, from tax and other records**

ca. 1927 Henry Meyer

Meyer had a dry good business in # 50 in the 1910 or 1920s.

☐ continuation sheet

30. Significance

☐ continuation sheet

31. Dating information [ \* after a ca. date indicates strong evidence that the date given is nearly exact.]

☐ continuation sheet

32. Sources

Site visit, U. S. Geological Survey Topo Map-Cole Camp Quadrangle,  
Benton County Tax Records, City Map by C. P. Junge, ca. 1927, 1904 Atlas Map.  
Cole Camp Area History. (Cole Camp, 1976.) p. 30.

☐ continuation sheet

33. Photographs

Location of Negatives:

**Black & White:** State Historic Preservation Office, Jefferson City; (573) 751-7857

**Color:** Debbie Sheals, Columbia (573) 874-3779

Location of Historic Photograph(s)

---

**Debbie Sheals**

**City of Cole Camp**

**Winter 1998/1999**

23. Prepared by

Organization

Date











## Missouri Historic Property Inventory Form

Missouri Department of Natural Resources Historic Preservation Program

P.O. Box 176, Jefferson City, Missouri 65102

220

Kruse, C., House

BE-98-01-220

Field Survey #

1. Historic Name

Inventory Code #

Benton

Knobbe House

L 4 Gertz Add'n

2. County

3. Present local name or designation

4. Block Number, Lot Number, and Subdivision

205 E. Valley St.

Cole Camp 65325

☐ yes ☒ n/a

5. Address

6. City and Zip Code

7. Vicinity

Barbara J. Knobbe, Revocable Living Trust Rt 3 Box 248, Cole Camp

8. Owner Name and Address if different

City

State

Zip Code

9. On National Register?

☒ no ☐ yes

10. Eligible for National Register?

☐ no ☐ yes ☒ possibly

11. Part of a District

☒ no ☐ yes

12. District or MPS Potential?

☐ no ☐ yes ☒ possiblyCondition: ☒ excellent ☐ good ☐ fair ☐ poorLevel of Integrity: ☐ little changed ☐ high ☒ moderate ☐ low

Special features

No Style

Hall and Parlor

13. Architectural Style

14. Vernacular Type

Stone, Concrete

Vinyl

15. Foundation Material(s)

16. Exterior Wall Materials

Frame ?

Gable

Asphalt

17. Structural System

18. Roof Type

Roof Materials

2/2 vert.

Other Bay

Front

19. Window Types

20. Porch Type and Location

21. Describe major features; identify and date changes and alterations

Construction Date ca. 1903

May have originally been a single pen. Front door is early or original. One story rear ell is early or original with newer addition to west. Siding does not cover window trim, and windows are early or original. Porch is modern, possibly a replacement of something of a similar size. The house appears to have had an addition on west end.

☐ continuation sheet

22. Description of Environment and Outbuildings

No. of Outbuildings

1

No. contributing

0

Pump to northeast of back door. Modern storage shed to north

☐ continuation sheet

Debbie Sheals

City of Cole Camp

Winter 1998/1999

23. Prepared by

Organization

Date



---

**Missouri Historic Property Inventory Form**  
Missouri Department of Natural Resources Historic Preservation Program  
P.O. Box 176, Jefferson City, Missouri 65102

---

**220**

**Kruse, C., House**

**BE-98-01-220**

Field Survey #

1. Historic Name

Inventory Code #

**ca. 1903**

26. Construction Date

27. Architect/Engineer

28. Contractor/Builder

29. History

**Early owners, from tax and other records**

1903 C. Kruse

ca. 1927 Leon Lutjen

☐ continuation sheet

30. Significance

☐ continuation sheet

31. Dating information [ \* after a ca. date indicates strong evidence that the date given is nearly exact.]

Kruse is first known owner, hence the ca. 1903 date, but at least part of this house may be significantly older.

☐ continuation sheet

32. Sources

Site visit, U. S. Geological Survey Topo Map-Cole Camp Quadrangle,  
Benton County Tax Records, City Map by C. P. Junge, ca. 1927, 1904 Atlas Map.

☐ continuation sheet

33. Photographs

Location of Negatives:

Black & White: State Historic Preservation Office, Jefferson City; (573) 751-7857

Color: Debbie Sheals, Columbia (573) 874-3779

Location of Historic Photograph(s)

---

**Debbie Sheals**

**City of Cole Camp**

**Winter 1998/1999**

23. Prepared by

Organization

Date





BE 98-01-218

## Missouri Historic Property Inventory Form

Missouri Department of Natural Resources Historic Preservation Program  
P.O. Box 176, Jefferson City, Missouri 65102

218

Bucholz, Sophia, House

BE-98-01-218

Field Survey #

1. Historic Name

Inventory Code #

Benton

Ives House

Pt NWNW sec 36

2. County

3. Present local name or designation

4. Block Number, Lot Number, and Subdivision

207 E. Valley St.

Cole Camp 65325

☐ yes ☒ n/a

5. Address

6. City and Zip Code

7. Vicinity

Greg Ives Rt 2 Box 213, Cole Camp

8. Owner Name and Address if different

City

State

Zip Code

9. On National Register?

☒ no ☐ yes

10. Eligible for National Register?

☐ no ☒ yes ☐ possibly

11. Part of a District

☒ no ☐ yes

12. District or MPS Potential?

☐ no ☒ yes ☐ possibly

Condition:

☐ excellent ☒ good ☐ fair ☐ poor

Level of Integrity:

☒ little changed ☐ high ☐ moderate ☐ low

Special features

Site Plan

Queen Anne

13. Architectural Style

Crossplan

14. Vernacular Type

Stone

15. Foundation Material(s)

Weatherboard

16. Exterior Wall Materials

Frame

17. Structural System

Gable

Asphalt

18. Roof Type

Roof Materials

1/1

19. Window Types

Other Bay

Front

20. Porch Type and Location

21. Describe major features; identify and date changes and alterations

Construction Date ca. 1905

Turned posts and pilasters on the front porch. One story rear ell with weatherboards and a concrete foundation fills in one part of the cross. Molded lintels over windows.

☐ continuation sheet

22. Description of Environment and Outbuildings

No. of Outbuildings

4

No. contributing

4

1. Small one bay garage to southeast. 2. Washhouse with a stove pipe to north. 3. Outhouse with star-shaped vents. 4. Chicken house with loft. All outbuildings have gable roofs, concrete foundations, and asphalt wall shingles. See site plan above.

☐ continuation sheet

Debbie Sheals

City of Cole Camp

Winter 1998/1999

23. Prepared by

Organization

Date

---

**Missouri Historic Property Inventory Form**  
Missouri Department of Natural Resources Historic Preservation Program  
P.O. Box 176, Jefferson City, Missouri 65102

---

<b>218</b>	<b>Bucholz, Sophia, House</b>	<b>BE-98-01-218</b>
Field Survey #	1. Historic Name	Inventory Code #

---

**ca. 1905**

26. Construction Date	27. Architect/Engineer	28. Contractor/Builder
29. History		John Postel owned this land in 1904, according to the 1904 atlas map.
<b>Early owners, from tax and other records</b>		
ca. 1927 Sophia Bucholz	Bucholz also owned # 96 around 1940.	

☐ continuation sheet

30. Significance

This house is very much intact and in good condition, and boasts an impressive collection of historic outbuildings.

☐ continuation sheet

31. Dating information [ \* after a ca. date indicates strong evidence that the date given is nearly exact.]

This house is not shown on the 1904 atlas, but was probably built not long after that. Bucholz is the first known owner, as tax records were not easily accessible for this lot.

☐ continuation sheet

32. Sources

Site visit, U. S. Geological Survey Topo Map-Cole Camp Quadrangle,  
Benton County Tax Records, City Map by C. P. Junge, ca. 1927, 1904 Atlas Map.

☐ continuation sheet

33. Photographs

Location of Negatives:

Black & White: State Historic Preservation Office, Jefferson City; (573) 751-7857  
Color: Debbie Sheals, Columbia (573) 874-3779

Location of Historic Photograph(s)

---

<b>Debbie Sheals</b>	<b>City of Cole Camp</b>	<b>Winter 1998/1999</b>
23. Prepared by	Organization	Date

BE-98-01-249

# Missouri Historic Property Inventory Form

Missouri Department of Natural Resources Historic Preservation Program

P.O. Box 176, Jefferson City, Missouri 65102

218

Bucholz, Sophia, House

BE-98-01-

Field Survey #

1. Historic Name

Inventory Code #

207 E. Valley St.

Cole Camp

n/a

5. Address

6. City

7. Vicinity

Continuation Sheet

Site Plan.

NOT TO SCALE



CHICKEN HOUSE



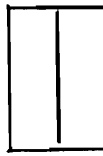
OUT HOUSE



WASH HOUSE



HOUSE



GARAGE

VALLEY

Debbie Sheals

City of Cole Camp

Winter 1998-99

23. Prepared by

Organization

Date

















BC AG-001-120

**Missouri Historic Property Inventory Form**  
 Missouri Department of Natural Resources Historic Preservation Program  
 P.O. Box 176, Jefferson City, Missouri 65102

**217****Boettjer, Henry, House****BE-98-01-217**

Field Survey #

1. Historic Name

Inventory Code #

**Benton****Robinson House****pt SENWNW**

2. County

3. Present local name or designation

4. Block Number, Lot Number, and Subdivision

**302 E. Valley St.****Cole Camp 65325**☐ yes ☒ n/a

5. Address

6. City and Zip Code

7. Vicinity

**Robinson, Rose Alice P. O. Box 291, Cole Camp**

8. Owner Name and Address if different

City

State

Zip Code

9. On National Register?

☒ no ☐ yes

10. Eligible for National Register?

☒ no ☐ yes ☐ possibly

11. Part of a District

☒ no ☐ yes

12. District or MPS Potential?

☐ no ☐ yes ☒ possiblyCondition: ☒ excellent ☐ good ☐ fair ☐ poorLevel of Integrity: ☐ little changed ☐ high ☒ moderate ☐ low

Special features

**Queen Anne**

13. Architectural Style

**Concrete**

15. Foundation Material(s)

**Frame**

17. Structural System

**1/1**

19. Window Types

14. Vernacular Type

**Weatherboard**

16. Exterior Wall Materials

**Hipped w/ Gablet**

18. Roof Type

Roof Materials

**Enclosed****Front**

20. Porch Type and Location

21. Describe major features, identify and date changes and alterations

**Construction Date ca. 1905**

Enclosure of front porch is a major change. Elaborate shingle pattern in front gable and gablet ends. Two interior chimneys at the ridge line - one on each end of the gablet.

☐ continuation sheet

22. Description of Environment and Outbuildings

No. of Outbuildings

**2**

No. contributing

**2**

One bay garage to southwest of the house. Small washhouse with stove pipe due south of the house. Pump by the back door.

☐ continuation sheet**Debbie Sheals****City of Cole Camp****Winter 1998/1999**

23. Prepared by

Organization

Date

---

**Missouri Historic Property Inventory Form**  
Missouri Department of Natural Resources Historic Preservation Program  
P.O. Box 176, Jefferson City, Missouri 65102

---

**217**

**Boettjer, Henry, House**

**BE-98-01-217**

Field Survey #

1. Historic Name

Inventory Code #

**ca. 1905**

26. Construction Date

27. Architect/Engineer

28. Contractor/Builder

29. History

This is part of the land Moritz Barger bought from John Postel in 1901.

**Early owners, from tax and other records**

ca. 1927 Boettjer, Hy.

☐ continuation sheet

30. Significance

☐ continuation sheet

31. Dating information [ \* after a ca. date indicates strong evidence that the date given is nearly exact.]

This house is not shown on the 1904 atlas, but was probably built not long after that. Boettjer is the first known owner, as tax records were not easily accessible for this lot.

☐ continuation sheet

32. Sources

Site visit, U. S. Geological Survey Topo Map-Cole Camp Quadrangle,  
Benton County Tax Records, City Map by C. P. Junge, ca. 1927, 1904 Atlas Map.

☐ continuation sheet

33. Photographs

Location of Negatives:

Black & White: State Historic Preservation Office, Jefferson City; (573) 751-7857

Color: Debbie Sheals, Columbia (573) 874-3779

Location of Historic Photograph(s)

---

**Debbie Sheals**

**City of Cole Camp**

**Winter 1998/1999**

23. Prepared by

Organization

Date







BE A2001-221

**Missouri Historic Property Inventory Form**  
 Missouri Department of Natural Resources Historic Preservation Program  
 P.O. Box 176, Jefferson City, Missouri 65102

**216****Barger, Moritz, House****BE-98-01-216**

Field Survey #

1. Historic Name

Inventory Code #

**Benton****Kyle House****Pt. NWNW S 36 134' x 170'**

2. County

3. Present local name or designation

4. Block Number, Lot Number, and Subdivision

**309 308 block Valley Street****Cole Camp 65325**☐ yes ☒ n/a

5. Address

6. City and Zip Code

7. Vicinity

**Susan Kyle PO Box 126**

8. Owner Name and Address if different

City

State

Zip Code

9. On National Register?

☒ no ☐ yes

10. Eligible for National Register?

☐ no ☒ yes ☐ possibly

11. Part of a District

☒ no ☐ yes

12. District or MPS Potential?

☐ no ☒ yes ☐ possibly

Condition:

☒ excellent ☐ good ☐ fair ☐ poor

Level of Integrity:

☒ little changed ☐ high ☐ moderate ☐ low

Special features

**Two front doors****Victorian porch**

13. Architectural Style

**Stone-rubble**

15. Foundation Material(s)

**Frame**

17. Structural System

**1/1**

19. Window Types

**I-house**

14. Vernacular Type

**Weatherboard**

16. Exterior Wall Materials

**Gable****Asphalt**

18. Roof Type

Roof Materials

**Central Bay****Side**

20. Porch Type and Location

21. Describe major features; identify and date changes and alterations

**Construction Date ca. 1903**

The central bay porch is on the east side of the house, which may have originally been the front. That porch shelters two front doors. The two story north elevation, which faces Valley St., now serves as the front of the house. There is also a relatively formal porch on the north side of the house, and a deck on the west. Weatherboards, windows, and most doors are early or original.

☐ continuation sheet

22. Description of Environment and Outbuildings

No. of Outbuildings

**2**

No. contributing

**0**

There appears to have been a street to the north of the house at one time.

There is a large 2 bay garage and a smaller horse barn, both south of the house.

The yard has two pumps, one to the south and one to the southeast.

☐ continuation sheet**Debbie Sheals****City of Cole Camp****Winter 1998/1999**

23. Prepared by

Organization

Date

---

**Missouri Historic Property Inventory Form**  
Missouri Department of Natural Resources Historic Preservation Program  
P.O. Box 176, Jefferson City, Missouri 65102

---

<b>216</b>	<b>Barger, Moritz, House</b>	<b>BE-98-01-216</b>
Field Survey #	1. Historic Name	Inventory Code #

**ca. 1903**

26. Construction Date	27. Architect/Engineer	28. Contractor/Builder
-----------------------	------------------------	------------------------

29. History

**Early owners, from tax and other records**

1901 Moritz Barger

ca. 1927 Lena (Mrs. Ben) Eickhoff

Barger bought the property in 1901 from John Postel, He paid \$1,800 for 10 acres. (Deed Book 83, p. 327.) There may have been a house there at the time, although it has been assumed that this house was built after Barger got it. It is not clear when Eickhoff acquired the property from Barger; the transaction was not found in county deed indexes.

☐ continuation sheet

30. Significance

Large, intact, and in good condition.

☐ continuation sheet

31. Dating information [ \* after a ca. date indicates strong evidence that the date given is nearly exact.]

☐ continuation sheet

32. Sources

Site visit, U. S. Geological Survey Topo Map-Cole Camp Quadrangle,  
Benton County Tax Records, City Map by C. P. Junge, ca. 1927, 1904 Atlas Map.

Abstract for survey # property 227, Benton County deed records.

Benton County Deed Records

☐ continuation sheet

33. Photographs

Location of Negatives:

Black & White: State Historic Preservation Office, Jefferson City; (573) 751-7857

Color: Debbie Sheals, Columbia (573) 874-3779

Location of Historic Photograph(s)

---

<b>Debbie Sheals</b>	<b>City of Cole Camp</b>	<b>Winter 1998/1999</b>
23. Prepared by	Organization	Date



BE-98-01-228

**Missouri Historic Property Inventory Form**  
Missouri Department of Natural Resources Historic Preservation Program  
P.O. Box 176, Jefferson City, Missouri 65102

**228**

**Meyer, Herman P., House**

**BE-98-01-228**

Field Survey #

1. Historic Name

Inventory Code #

**Benton**

**Harms House**

**L13, L14, B1**

**MLA**

2. County

3. Present local name or designation

4. Block Number, Lot Number, and Subdivision

**100 Block S. Walnut St. @ Main St.**

**Cole Camp 65325**

☐ yes ☒ n/a

5. Address

6. City and Zip Code

7. Vicinity

**Harms, Curtis Alan Rt. 3, Box 26 Cole Camp**

8. Owner Name and Address if different

City

State

Zip Code

9. On National Register?

☒ no ☐ yes

10. Eligible for National Register?

☐ no ☒ yes ☐ possibly

11. Part of a District

☒ no ☐ yes

12. District or MPS Potential?

☐ no ☒ yes ☐ possibly

Condition: ☐ excellent ☐ good ☐ fair ☒ poor

Level of Integrity: ☒ little changed ☐ high ☐ moderate ☐ low

Special features

**Two front doors**

**Queen Anne**

13. Architectural Style

**Gable Front**

14. Vernacular Type

**Concrete**

15. Foundation Material(s)

**Weatherboard**

16. Exterior Wall Materials

**Frame**

17. Structural System

**Gablet**

**Asphalt**

18. Roof Type

Roof Materials

**1/1**

19. Window Types

**Central Bay**

**Front**

20. Porch Type and Location

21. Describe major features; identify and date changes and alterations

**Construction Date ca. 1914**

**Vacant. One story rear ell. Staggered square shingles with dogtooth courses in all gable ends. Four panel doors. Wide pilaster corner boards with double beads at corners. Wide flat cornice boards. Rear corner appears to have once been an open porch. Interior has bullseye trim.**

☐ continuation sheet

22. Description of Environment and Outbuildings

No. of Outbuildings

**0**

No. contributing

**0**

**Remains of garage or shed to east of house. Circular cistern in back of house. Pump in back yard.**

☐ continuation sheet

**Debbie Sheals**

**City of Cole Camp**

**Winter 1998/1999**

23. Prepared by

Organization

Date

---

**Missouri Historic Property Inventory Form**  
Missouri Department of Natural Resources Historic Preservation Program  
P.O. Box 176, Jefferson City, Missouri 65102

---

**228**

**Meyer, Herman P., House**

**BE-98-01-228**

Field Survey #

1. Historic Name

Inventory Code #

**ca. 1914**

26. Construction Date

27. Architect/Engineer

28. Contractor/Builder

29. History

Herman Meyer operated a feed yard in town sometime in the first quarter of the twentieth century.

**Early owners, from tax and other records**

1915-1940 or later Herman P.  
Meyer

☐ continuation sheet

30. Significance

This house, though in need of immediate attention, is very much intact, and still sports many original features.

☐ continuation sheet

31. Dating information [ \* after a ca. date indicates strong evidence that the date given is nearly exact.]

☐ continuation sheet

32. Sources

Site visit, U. S. Geological Survey Topo Map-Cole Camp Quadrangle,  
Benton County Tax Records, City Map by C. P. Junge, ca. 1927, 1904 Atlas Map.  
Cole Camp Area History. (Cole Camp, 1976.) p. 33.

☐ continuation sheet

33. Photographs

Location of Negatives:

Black & White: State Historic Preservation Office, Jefferson City; (573) 751-7857  
Color: Debbie Sheals, Columbia (573) 874-3779

Location of Historic Photograph(s)

---

**Debbie Sheals**

**City of Cole Camp**

**Winter 1998/1999**

23. Prepared by

Organization

Date



# Missouri Historic Property Inventory Form

Missouri Department of Natural Resources Historic Preservation Program  
P.O. Box 176, Jefferson City, Missouri 65102

98

Brandes, Peter, House

BE-98-01-98

Field Survey #

1. Historic Name

Inventory Code #

Benton

Wolpert House

L1, L2, N1/2 L3, B4

RRA

2. County

3. Present local name or designation

4. Block Number, Lot Number, and Subdivision

103 S. Walnut

Cole Camp 65325

☐ yes ☒ n/a

5. Address

6. City and Zip Code

7. Vicinity

Wolpert, Frank & Reinhild c/o Christian Luetjen Rt. 1, Box 25 Cole Camp

8. Owner Name and Address if different

City

State

Zip Code

9. On National Register?

☒ no ☐ yes

10. Eligible for National Register?

☐ no ☐ yes ☒ possibly

11. Part of a District

☒ no ☐ yes

12. District or MPS Potential?

☐ no ☐ yes ☒ possibly

Special features

Condition:

☐ excellent ☒ good ☐ fair ☐ poor

Level of Integrity:

☐ little changed ☒ high ☐ moderate ☐ low

Late Victorian

13. Architectural Style

Crossplan

14. Vernacular Type

Stone-ashlar

15. Foundation Material(s)

Weatherboard

16. Exterior Wall Materials

Frame

17. Structural System

Gable

Asphalt

18. Roof Type

Roof Materials

1/1, casement

19. Window Types

Enclosed

Side

20. Porch Type and Location

21. Describe major features; identify and date changes and alterations

Construction Date ca. 1904

Crossplan - one front porch enclosed early, one fairly recently. Fishscale shingles in tops of gable ends. Wide cornice boards. Small rear addition.

☐ continuation sheet

22. Description of Environment and Outbuildings

No. of Outbuildings

1

No. contributing

1

Small frame shed west of house with a tin gable roof.

☐ continuation sheet

Debbie Sheals

City of Cole Camp

Winter 1998/1999

23. Prepared by

Organization

Date



---

**Missouri Historic Property Inventory Form**  
Missouri Department of Natural Resources Historic Preservation Program  
P.O. Box 176, Jefferson City, Missouri 65102

---

**98**

**Brandes, Peter, House**

**BE-98-01-98**

Field Survey #

1. Historic Name

Inventory Code #

**ca. 1904**

26. Construction Date

27. Architect/Engineer

28. Contractor/Builder

29. History

**Early owners, from tax and other records**

1905 Peter Brandes

1915 Leroy Sayles

1920 Mrs. Henry Intelmann

30. Significance

☐ continuation sheet

31. Dating information [ \* after a ca. date indicates strong evidence that the date given is nearly exact.]

☐ continuation sheet

☐ continuation sheet

32. Sources

Site visit, U. S. Geological Survey Topo Map-Cole Camp Quadrangle,  
Benton County Tax Records, City Map by C. P. Junge, ca. 1927, 1904 Atlas Map.

33. Photographs

☐ continuation sheet

Location of Negatives:

Black & White: State Historic Preservation Office, Jefferson City; (573) 751-7857

Color: Debbie Sheals, Columbia (573) 874-3779

Location of Historic Photograph(s)

---

**Debbie Sheals**

**City of Cole Camp**

**Winter 1998/1999**

23. Prepared by

Organization

Date



**Missouri Historic Property Inventory Form**  
 Missouri Department of Natural Resources Historic Preservation Program  
 P.O. Box 176, Jefferson City, Missouri 65102

**229****Brunjes, J. B., House****BE-98-01-229**

Field Survey #

1. Historic Name

Inventory Code #

**Benton****Birch House****L9, L10, B1****MLA**

2. County

3. Present local name or designation

4. Block Number, Lot Number, and Subdivision

**107 S. Walnut St.****Cole Camp 65325**☐ yes ☒ n/a

5. Address

6. City and Zip Code

7. Vicinity

**Birch, Charles & Josephine Rt. 3, Box 24 Cole Camp**

8. Owner Name and Address if different

City

State

Zip Code

9. On National Register?

☒ no ☐ yes

10. Eligible for National Register?

☐ no ☐ yes ☒ possibly

11. Part of a District

☒ no ☐ yes

12. District or MPS Potential?

☐ no ☐ yes ☒ possibly

Condition:

☒ excellent ☐ good ☐ fair ☐ poor

Level of Integrity:

☐ little changed ☐ high ☒ moderate ☒ low

Special features

Two front doors

**Late Victorian**

13. Architectural Style

**Concrete**

15. Foundation Material(s)

**Frame**

17. Structural System

**1/1**

19. Window Types

**Gabled Ell**

14. Vernacular Type

**Vinyl, Weatherboard**

16. Exterior Wall Materials

**Gable****Asphalt**

18. Roof Type

Roof Materials

**Other Bay****Front**

20. Porch Type and Location

**Construction Date ca. 1914**

21. Describe major features; identify and date changes and alterations

Doors and storms are early or original. Clear lights on top halves of doors. Most windows, including trim, are new. Finials, lightning rods, and porch posts and trim are early or original.

☐ continuation sheet

22. Description of Environment and Outbuildings

No. of Outbuildings

**4**

No. contributing

**1**

Shop and small garage are both newer. Washhouse due east of house is largely intact with shingles in gable end, wood drop siding, brick chimney. Frame garage/chicken shed with 2/2 windows at very east edge of property.

☐ continuation sheet**Debbie Sheals****City of Cole Camp****Winter 1998/1999**

23. Prepared by

Organization

Date

---

**Missouri Historic Property Inventory Form**  
Missouri Department of Natural Resources Historic Preservation Program  
P.O. Box 176, Jefferson City, Missouri 65102

---

**229**

**Brunjes, J. B., House**

**BE-98-01-229**

Field Survey #

1. Historic Name

Inventory Code #

**ca. 1914**

26. Construction Date

27. Architect/Engineer

28. Contractor/Builder

29. History

**Early owners, from tax and other records**

1915-1940 or later John B. Brunjes

John Brunjes was probably the grandson of Melchor and Catherine Brunjes, who came to the Cole Camp area from Hanover in 1846. He lived on several farms in the Cole Camp area before moving into town, presumably into this house.

30. Significance

☐ continuation sheet

31. Dating information [ \* after a ca. date indicates strong evidence that the date given is nearly exact.]

☐ continuation sheet

☐ continuation sheet

32. Sources

Site visit, U. S. Geological Survey Topo Map-Cole Camp Quadrangle,  
Benton County Tax Records, City Map by C. P. Junge, ca. 1927, 1904 Atlas Map.  
Cole Camp Area History. (Cole Camp, 1976.)

33. Photographs

☐ continuation sheet

Location of Negatives:

**Black & White:** State Historic Preservation Office, Jefferson City; (573) 751-7857

**Color:** Debbie Sheals, Columbia (573) 874-3779

Location of Historic Photograph(s)

---

**Debbie Sheals**

**City of Cole Camp**

**Winter 1998/1999**

23. Prepared by

Organization

Date











**Missouri Historic Property Inventory Form**  
 Missouri Department of Natural Resources Historic Preservation Program  
 P.O. Box 176, Jefferson City, Missouri 65102

**248****Wright, Burt, House****BE-98-01-248**

Field Survey #

1. Historic Name

Inventory Code #

Benton

2. County

3. Present local name or designation

4. Block Number, Lot Number, and Subdivision

West edge of townCole Camp 65325☐ yes ☒ n/a

5. Address

6. City and Zip Code

7. Vicinity

Paul and Rita Todd

8. Owner Name and Address if different

City

State

Zip Code

9. On National Register?

☒ no ☐ yes

10. Eligible for National Register?

☐ no ☐ yes ☒ possibly

11. Part of a District

☒ no ☐ yes

12. District or MPS Potential?

☐ no ☐ yes ☒ possibly

Condition:

☒ excellent ☐ good ☐ fair ☐ poor

Level of Integrity:

☐ little changed ☐ high ☒ moderate ☐ low

Special features

Concrete block porch

Craftsman

13. Architectural Style

Concrete

15. Foundation Material(s)

Frame

17. Structural System

1/1

19. Window Types

Bungalow/Bungalowoid

14. Vernacular Type

Vinyl

16. Exterior Wall Materials

GableAsphalt

18. Roof Type

Roof Materials

FullFront

20. Porch Type and Location

21. Describe major features; identify and date changes and alterations

Construction Date ca. 1929

Basic form and fenestration intact. Front door is early or original.

☐ continuation sheet

22. Description of Environment and Outbuildings

No. of Outbuildings

2

No. contributing

1

Modern barn/shed. Large single bay garage is approximately the same age as house. It has fishscale asbestos wall shingles and a gable roof. Survey #229 is also part of this property.

☐ continuation sheetDebbie ShealsCity of Cole CampWinter 1998/1999

23. Prepared by

Organization

Date

---

**Missouri Historic Property Inventory Form**  
Missouri Department of Natural Resources Historic Preservation Program  
P.O. Box 176, Jefferson City, Missouri 65102

---

**248**

**Wright, Burt, House**

**BE-98-01-248**

Field Survey #

1. Historic Name

Inventory Code #

**ca. 1929**

26. Construction Date

27. Architect/Engineer

28. Contractor/Builder

29. History

**Early owners, from tax and other records**

Burt Wright

This house is similar to several of the bungalows in town, and may have originally had the same kind of asbestos siding now found in the garage.

30. Significance

☐ continuation sheet

31. Dating information [ \* after a ca. date indicates strong evidence that the date given is nearly exact.]

No tax information available, date from construction details and similar houses in the area.

☐ continuation sheet

☐ continuation sheet

32. Sources

Site visit, U. S. Geological Survey Topo Map-Cole Camp Quadrangle,  
Benton County Tax Records, City Map by C. P. Junge, ca. 1927, 1904 Atlas Map.  
Hier Snackt Wi Plattdeutsch. (Cole Camp 1989.) p. 202.

33. Photographs

Location of Negatives:

Black & White: State Historic Preservation Office, Jefferson City; (573) 751-7857

Color: Debbie Sheals, Columbia (573) 874-3779

Location of Historic Photograph(s)

☐ continuation sheet

---

**Debbie Sheals**

**City of Cole Camp**

**Winter 1998/1999**

23. Prepared by

Organization

Date



BE A-2001-254

**Missouri Historic Property Inventory Form**  
 Missouri Department of Natural Resources Historic Preservation Program  
 P.O. Box 176, Jefferson City, Missouri 65102

**249****Parks, H. H., House****BE-98-01-249**

Field Survey #

1. Historic Name

Inventory Code #

Benton

2. County

3. Present local name or designation

4. Block Number, Lot Number, and Subdivision

West of city limitsCole Camp 65325☐ yes ☒ n/a

5. Address

6. City and Zip Code

7. Vicinity

Paul and Rita Todd

8. Owner Name and Address if different

City

State

Zip Code

9. On National Register?

☒ no ☐ yes

10. Eligible for National Register?

☐ no ☒ yes ☐ possibly

11. Part of a District

☒ no ☐ yes

12. District or MPS Potential?

☐ no ☒ yes ☐ possibly

Condition:

☒ excellent ☐ good ☐ fair ☐ poor

Level of Integrity:

☒ little changed ☐ high ☐ moderate ☐ low

Special features

Two front doors

No Style

13. Architectural Style

Double Pen

14. Vernacular Type

Concrete

15. Foundation Material(s)

Weatherboard

16. Exterior Wall Materials

Frame

17. Structural System

Gable

18. Roof Type

Asphalt

Roof Materials

6/6

19. Window Types

20. Porch Type and Location

21. Describe major features; identify and date changes and alterations

**Construction Date** ca. 1860

Doors are early or original. Beaded corner boards and wide flat cornice boards. Screens on windows are early but not original. Molded pediment boards over windows. Interior is now one room, may have been two originally.

☐ continuation sheet

22. Description of Environment and Outbuildings

No. of Outbuildings

0

No. contributing

0

Part of survey property #248

☐ continuation sheetDebbie ShealsCity of Cole CampWinter 1998/1999

23. Prepared by

Organization

Date

---

**Missouri Historic Property Inventory Form**  
Missouri Department of Natural Resources Historic Preservation Program  
P.O. Box 176, Jefferson City, Missouri 65102

---

**249**

**Parks, H. H., House**

**BE-98-01-249**

Field Survey #

1. Historic Name

Inventory Code #

**ca. 1860**

26. Construction Date

27. Architect/Engineer

28. Contractor/Builder

29. History

**Early owners, from tax and other records**

ca. 1863 William H. H. Parks

1904 T. Parker

This is the scene of a locally infamous episode of the Civil War. William H. H. Parks, who lived here at the time, was suspected of giving information to southern sympathizers and bushwhackers, a practice that got him into trouble with Union advocates. A local history reports that "one night he was called to the door and then shot down in a hail of gun fire that greeted him." (Hier Snackt, p. 202.)

☐ continuation sheet

30. Significance

☐ continuation sheet

31. Dating information [ \* after a ca. date indicates strong evidence that the date given is nearly exact.]

The construction date and historic name are from Hier Snackt Wi Plattdeutsch. (Cole Camp 1989.)

☐ continuation sheet

32. Sources

Site visit, U. S. Geological Survey Topo Map-Cole Camp Quadrangle,  
Benton County Tax Records, City Map by C. P. Junge, ca. 1927, 1904 Atlas Map.  
Hier Snackt Wi Plattdeutsch. (Cole Camp 1989.) p. 202.

☐ continuation sheet

33. Photographs

Location of Negatives:

Black & White: State Historic Preservation Office, Jefferson City; (573) 751-7857

Color: Debbie Sheals, Columbia (573) 874-3779

Location of Historic Photograph(s)

---

**Debbie Sheals**

**City of Cole Camp**

**Winter 1998/1999**

23. Prepared by

Organization

Date



CE A0001-257

**Missouri Historic Property Inventory Form**  
 Missouri Department of Natural Resources Historic Preservation Program  
 P.O. Box 176, Jefferson City, Missouri 65102

**201****New Pump House (#2)****BE-98-01-201**

Field Survey #

1. Historic Name

Inventory Code #

Benton

2. County

3. Present local name or designation

4. Block Number, Lot Number, and Subdivision

Butterfield @ Hickory, City ParkCole Camp 65325☐ yes ☒ n/a

5. Address

6. City and Zip Code

7. Vicinity

City of Cole Camp

8. Owner Name and Address if different

City

State

Zip Code

9. On National Register?

☒ no ☐ yes

10. Eligible for National Register?

☐ no ☐ yes ☒ possibly

11. Part of a District

☒ no ☐ yes

12. District or MPS Potential?

☐ no ☐ yes ☒ possibly

Condition:

☐ excellent ☒ good ☐ fair ☐ poor

Level of Integrity:

☒ little changed ☐ high ☐ moderate ☐ low

Special features

13. Architectural Style

Stone-ashlar

15. Foundation Material(s)

Load Bearing Stone

17. Structural System

2 Light, probably fixed

19. Window Types

Gable Front

14. Vernacular Type

Stone

16. Exterior Wall Materials

GableStanding Seam

18. Roof Type

Roof Materials

None

20. Porch Type and Location

21. Describe major features; identify and date changes and alterations

**Construction Date** ca. 1925

Plain flat cornice boards. Board and batten door with original hardware. New metal roof.

☐ continuation sheet

22. Description of Environment and Outbuildings

No. of Outbuildings

N/A

No. contributing

Part of the City Park☐ continuation sheetDebbie ShealsCity of Cole CampWinter 1998/1999

23. Prepared by

Organization

Date

---

**Missouri Historic Property Inventory Form**  
Missouri Department of Natural Resources Historic Preservation Program  
P.O. Box 176, Jefferson City, Missouri 65102

---

**201**

**New Pump House (#2)**

**BE-98-01-201**

Field Survey #

1. Historic Name

Inventory Code #

**ca. 1925**

**Dieckman, George A., possibly**

26. Construction Date

27. Architect/Engineer

28. Contractor/Builder

29. History

This is one of two stone pump houses in the City Park,  
see #202 for more information.

**Early owners, from tax and other records**

City of Cole Camp

30. Significance

☐ continuation sheet

31. Dating information [ \* after a ca. date indicates strong evidence that the date given is nearly exact.]

☐ continuation sheet

☐ continuation sheet

32. Sources

Site visit, U. S. Geological Survey Topo Map-Cole Camp Quadrangle,  
Benton County Tax Records, City Map by C. P. Junge, ca. 1927, 1904 Atlas Map.

33. Photographs

☐ continuation sheet

Location of Negatives:

**Black & White:** State Historic Preservation Office, Jefferson City; (573) 751-7857

**Color:** Debbie Sheals, Columbia (573) 874-3779

Location of Historic Photograph(s)

---

**Debbie Sheals**

**City of Cole Camp**

**Winter 1998/1999**

23. Prepared by

Organization

Date





BE AS 001 258

## Missouri Historic Property Inventory Form

Missouri Department of Natural Resources Historic Preservation Program

P.O. Box 176, Jefferson City, Missouri 65102

202

## Pump House #1 &amp; Park Posts

BE-98-01-202

Field Survey #

1. Historic Name

Inventory Code #

Benton

Public Square Watertown Park

2. County

3. Present local name or designation

4. Block Number, Lot Number, and Subdivision

Butterfield @ Hickory, City Park

Cole Camp 65325

☐ yes ☒ n/a

5. Address

6. City and Zip Code

7. Vicinity

City of Cole Camp

8. Owner Name and Address if different

City

State

Zip Code

9. On National Register?

☒ no ☐ yes

10. Eligible for National Register?

☐ no ☐ yes ☒ possibly

11. Part of a District

☒ no ☐ yes

12. District or MPS Potential?

☐ no ☐ yes ☒ possibly

Condition:

☒ excellent ☐ good ☐ fair ☐ poor

Level of Integrity:

☒ little changed ☒ high ☐ moderate ☐ low

Special features

Romanesque

13. Architectural Style

Stone-ashlar

15. Foundation Material(s)

Load Bearing Stone

17. Structural System

Arched, Covered

19. Window Types

14. Vernacular Type

Stone

16. Exterior Wall Materials

Flat w/ Parapet

Unknown

18. Roof Type

Roof Materials

20. Porch Type and Location

21. Describe major features; identify and date changes and alterations

Construction Date ca. 1915

This pump house is the oldest of the two. Its arched doors and windows have vertical stone voussoirs, and the roofline has curved parapet along the front and back walls. There is a water fountain set into a niche on the south side of the building.

☐ continuation sheet

22. Description of Environment and Outbuildings

No. of Outbuildings

0

No. contributing

0

The park contains two modern picnic shelters, a bathroom building, two early stone pump houses (this one and #201) and the town water tower. There are also four sets of gate posts - a large one at north corner, with simple square posts at the others.

☒ continuation sheet

Debbie Sheals

City of Cole Camp

Winter 1998/1999

23. Prepared by

Organization

Date

---

**Missouri Historic Property Inventory Form**  
Missouri Department of Natural Resources Historic Preservation Program  
P.O. Box 176, Jefferson City, Missouri 65102

---

**202**

**Pump House #1 & Park Posts**

**BE-98-01-202**

Field Survey #

1. Historic Name

Inventory Code #

**ca. 1915**

**Dieckman, George A.**

26. Construction Date

27. Architect/Engineer

28. Contractor/Builder

29. History

The stone cladding on this building is said to have been added to existing metal sheathing.

**Early owners, from tax and other records**

City of Cole Camp

☐ continuation sheet

30. Significance

Relatively ornate stonework for such a modest building.

☐ continuation sheet

31. Dating information [ \* after a ca. date indicates strong evidence that the date given is nearly exact.]

☐ continuation sheet

32. Sources

Site visit, U. S. Geological Survey Topo Map-Cole Camp Quadrangle,  
Benton County Tax Records, City Map by C. P. Junge, ca. 1927, 1904 Atlas Map.

Hillard Wilckens

Dieckman relatives

☐ continuation sheet

33. Photographs

Location of Negatives:

**Black & White:** State Historic Preservation Office, Jefferson City; (573) 751-7857

**Color:** Debbie Sheals, Columbia (573) 874-3779

Location of Historic Photograph(s)

---

**Debbie Sheals**

**City of Cole Camp**

**Winter 1998/1999**

23. Prepared by

Organization

Date

BE 98-001 258

**Missouri Historic Property Inventory Form**  
 Missouri Department of Natural Resources Historic Preservation Program  
 P.O. Box 176, Jefferson City, Missouri 65102

**202****Pump House #1 & Park Posts****BE-98-01- 192**

Field Survey #

1. Historic Name

Inventory Code #

Butterfield @ Hickory, City Park

Cole Camp

n/a

5. Address

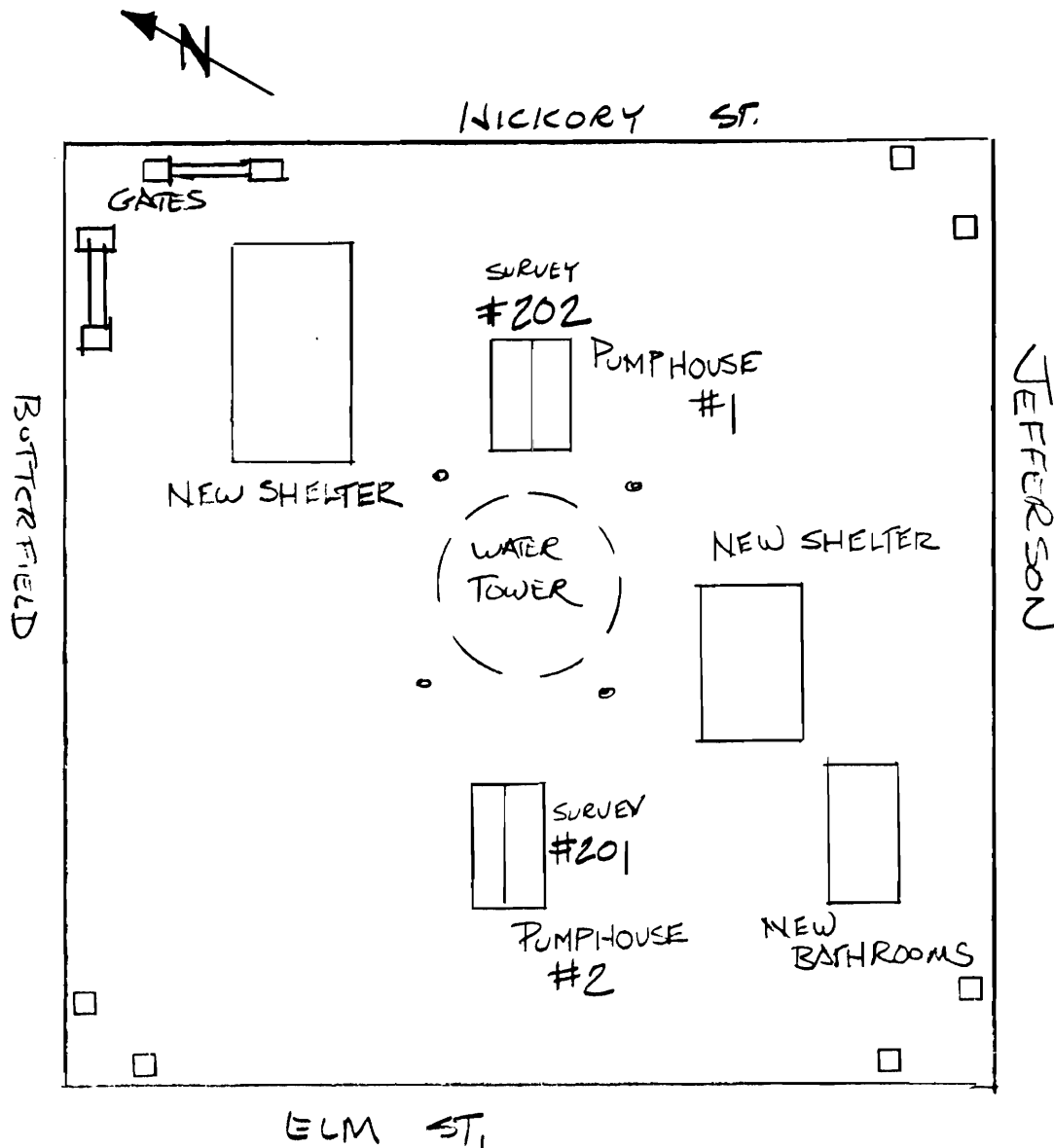
6. City

7. Vicinity

Continuation Sheet

Site Plan.

NOT TO SCALE



Debbie Sheals

City of Cole Camp

Winter 1998-99

23. Prepared by

Organization

Date





