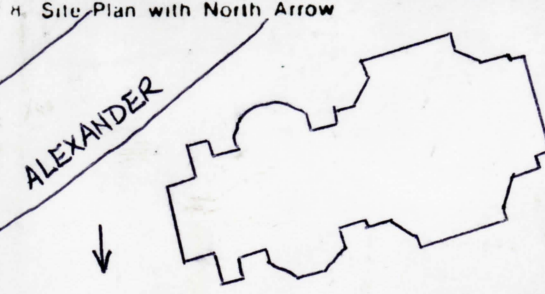
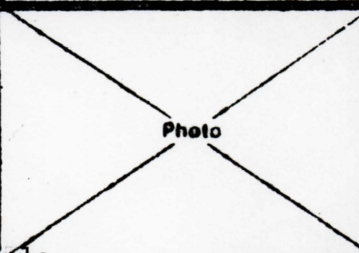


Missouri Office Of Historic Preservation
HISTORIC INVENTORY

P.O. Box 176

Jefferson City, Missouri 65102

SL-AS-051-001

1. No		4. Present Name(s) Eighth Church of Christ Scientist	
2. County City of St. Louis		5. Other Name(s) 6221 Alexander	
3. Location of Negatives St. Louis County Parks			
6. Specific Location Lots 1, 2 and 2G, Block 3, Ellenwood SD		16. Thematic Category	
7. City or Town If Rural, Township & Vicinity St. Louis		17. Date(s) or Period built 1928	
8. Site Plan with North Arrow 		18. Style or Design Italian Gothic Revival	
		19. Architect or Engineer Aegerter & Bailey	
		20. Contractor or Builder Humes Beal Co.	
		21. Original Use, if apparent Church	
		22. Present Use Church	
9. Coordinates Lat Long		23. Ownership Public <input type="checkbox"/> Private <input checked="" type="checkbox"/>	
10. Site <input type="checkbox"/> Building <input checked="" type="checkbox"/> Structure <input type="checkbox"/> Object <input type="checkbox"/>		24. Owner's Name & Address, if known Eighth Church of Christ, Scientist	
11. On National Register? Yes <input type="checkbox"/> No <input checked="" type="checkbox"/>		25. Open to Public? Yes <input checked="" type="checkbox"/> No <input type="checkbox"/>	
12. Is <input type="checkbox"/> Eligible? Yes <input checked="" type="checkbox"/> No <input type="checkbox"/>		26. Local Contact Person or Organization	
13. Part of Estab. Yes <input type="checkbox"/> Hist Dist.? No <input checked="" type="checkbox"/>		27. Other Surveys in Which Included	
14. District Potent'l? Yes <input checked="" type="checkbox"/> No <input type="checkbox"/>			
15. Name of Established District		28. No. of Stories	
		29. Basement? Yes <input checked="" type="checkbox"/> No <input type="checkbox"/>	
		30. Foundation Material concrete	
		31. Wall Construction brick	
		32. Roof Type & Material low hip, tile	
		33. No. of Bays Front 3 Side irr	
		34. Wall Treatment common bond	
		35. Plan Shape polygonal	
		36. Changes (Explain in #42) Addition <input type="checkbox"/> Altered <input type="checkbox"/> Moved <input type="checkbox"/>	
		37. Condition Interior good Exterior good	
		38. Preservation Underway? Yes <input type="checkbox"/> No <input checked="" type="checkbox"/>	
		39. Endangered? By What? Yes <input type="checkbox"/> No <input checked="" type="checkbox"/>	
		40. Visible from Public Road? Yes <input checked="" type="checkbox"/> No <input type="checkbox"/>	
		41. Distance from and Frontage on Road 90/210 ft.	
42. Further Description of Important Features Constructed of variegated buff/brown brick trimmed with cream terra cotta and roofed with red tile. Principal triple-door entrance faces east and is sheltered by a shed roof loggia. Gable motif of large pointed-arch embracing triplet of Gothic windows, flanked by terra cotta capped buttresses, is repeated on the side elevations of the auditorium. Round-arched corbel table defines the cornice area of the vestibule while more elaborated pointed-arch blind arcading trims gables and cornice of the auditorium. The vestibule			
43. History and Significance The First Church of Christ Scientist on Kingshighway was founded in 1894 (present building 1904) and was one of the first five in the world. The Eighth was built to the designs of Aegerter and Bailey, who later designed the first phase of the St. Louis County Hospital. The lot was the site of the U. S. Life Saving Exhibit Lake during the 1904 World's Fair.			
44. Description of Environment and Outbuildings The building is on a wedge-shaped lot with Wydown Boulevard to the north, Alexander to the south, and the point facing Skinker Boulevard to the east.			
45. Sources of Information Building Permit 6-23-28, \$180,000		46. Prepared by M. M. Stiritz	
		47. Organization St. Louis County Parks	
		48. Date 49. Revision Date(s) 11/87	

City of St. Louis

Eighth Church of Christ Scientist

6221 Alexander

Eighth Church of Christ Scientist
6221 Alexander

42. continued

is exceptionally long because it is said of a spring on the site that impeded adequate footings for the auditorium. Inside, the woodwork of the auditorium has been lightened. The large organ is by M. P. Moller.

64/2035G



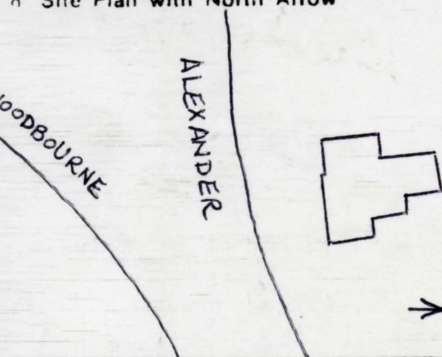
Eighth Church of Christ Scientist
6221 Alexander



Missouri Office Of Historic Preservation
HISTORIC INVENTORY

P.O. Box 176
Jefferson City, Missouri 65102

SL-AS-031-002

1 No		4. Present Name(s) Albert C. Hausman House	
2 County City of St. Louis		5. Other Name(s) 6241 Alexander Drive	
3 Location of Negatives St. Louis County Parks			
6 Specific Location Lot 3, Block 3, Ellenwood SD		16. Thematic Category	
7 City or Town If Rural, Township & Vicinity St. Louis		17 Date(s) or Period built 1925	
8 Site Plan with North Arrow 		18 Style or Design Tudor	
9 Coordinates UTM Lat Long		19 Architect or Engineer Corrubia & Henderson	
10 Site II Building IX Structure II Object II		20 Contractor or Builder R. Meltrink	
11 On National Register? Yes II No IX		21 Original Use, if apparent residence	
12 Is It Eligible? Yes XI No II		22 Present Use residence	
13 Part of Estab. Hist Dist.? Yes II No IX		23 Ownership Public II Private XI	
14 District Potent'l? Yes XI No II		24 Owner's Name & Address, if known Wm. L. & Caroline S. Heckman	
15 Name of Established District		25 Open to Public? Yes II No XX	
		26 Local Contact Person or Organization	
		27. Other Surveys in Which Included	
42 Further Description of Important Features Facade features sweeping gable wall of irregular shaped, rock-faced stone with timbering effects in the center bay where French doors open to terrace. Polychrome slate roof adds further textural interest. Attached garage at rear. Many windows are double-hung, 6-over-6, but main first-floor windows are casements, some arched. A large hip-roofed dormer rises above east side sun-room.		28. No. of Stories 2	
		29. Basement? Yes IX No II	
		30. Foundation Material prob. concrete	
		31. Wall Construction brick/stone/frame	
		32. Roof Type & Material gable/hipped slate	
		33. No. of Bays Front 3 Side 2	
		34. Wall Treatment stone/stucco	
		35. Plan Shape irregular	
		36. Changes (Explain in #42) Addition II Altered II Moved II	
		37. Condition Interior Exterior good	
		38. Preservation Underway? Yes II No XI	
		39. Endangered? By What? Yes II No XI	
		40. Visible from Public Road? Yes XI No II	
		41. Distance from and Frontage on Road 39/90	
43 History and Significance The original owner was Albert C. Hausman.		Photo	
44 Description of Environment and Outbuildings Building Permit 1-5-25			
45 Sources of Information Building Permit 1-5-25		46. Prepared by M. M. Stiritz	
		47. Organization St. Louis County Parks	
		48 Date 11/87 49 Revision Date(s)	

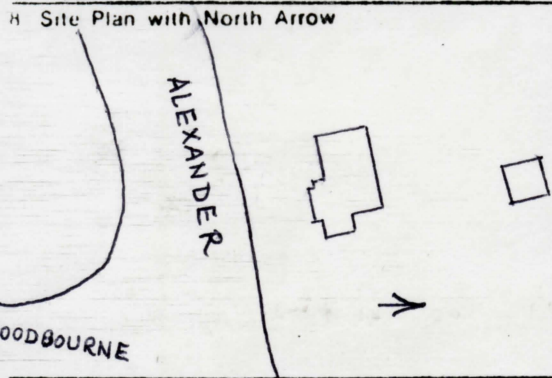
SL-AS-091-002

Albert C. Hausman House
6241 Alexander Drive



Missouri Office Of Historic Preservation
HISTORIC INVENTORY

P.O. Box 176
Jefferson City, Missouri 65102
SL-AS-051-005

1. No		4. Present Name(s) Louis Stark House	
2. County City of St. Louis		5. Other Name(s)	
3. Location of Negatives St. Louis County Parks		6253 Alexander Drive	
6. Specific Location Lot 5, Block 3, Ellenwood SD		16. Thematic Category	
		17. Date(s) or Period built 1924	
7. City or Town If Rural, Township & Vicinity St. Louis		18. Style or Design Tudor	
8. Site Plan with North Arrow 		19. Architect or Engineer Wm. Brasher	
		20. Contractor or Builder Edw. H. Beckemeier	
9. Coordinates UTM Lat Long		21. Original Use, if apparent residence	
10. Site II Building IX Structure II Object II		22. Present Use residence	
11. On National Register? Yes II No IX		23. Ownership Public II Private X	
12. Is It Eligible? Yes X No II		24. Owner's Name & Address, if known Raymond F. & Dolores M. Mohrman	
13. Part of Estab. Hist Dist.? Yes II No IX		25. Open to Public? Yes II No X	
14. District Potent'l? Yes X No II		26. Local Contact Person or Organization	
15. Name of Established District		27. Other Surveys in Which Included	
42. Further Description of Important Features Constructed of textured, variegated dark red brick with a polychrome slate roof. Overlapping gables are half-timbered. Door is recessed in archway. To its left is a terrace with an iron balustrade. The window above the entry has an iron balconnette. Most windows are double-hung 6-over-1, but the casement windows in the largest gable have small diamond-shaped panes, and French doors with a segmental-arched toplight opens onto the terrace.		28. No. of Stories 2	
		29. Basement? Yes X No II	
		30. Foundation Material	
		31. Wall Construction brick	
		32. Roof Type & Material hipped - slate	
		33. No. of Bays Front 4 Side irr	
		34. Wall Treatment brick	
		35. Plan Shape irregular	
		36. Changes (Explain in #42) Addition II Altered II Moved II	
		37. Condition Interior Exterior good	
		38. Preservation Underway? Yes II No X	
		39. Endangered? By What? Yes II No X	
		40. Visible from Public Road? Yes X No II	
		41. Distance from and Frontage on Road 30/70	
43. History and Significance The original owner was Louis John Stark, Vice President of Stark Distillery Company. By 1929, Harry Freund, S. E. Freund & Sons Company (real estate) owned the house. Stark was born in Hermann, Missouri, in 1882, and was associated with the Stone Hill Winery there as well as the family distillery.			
44. Description of Environment and Outbuildings The northwest corner of the lot is in St. Louis County.			
45. Sources of Information Building Permit: 2-14-24 St. Louis Daily Record 2-15-24 The Book of St. Louisans (1912) p. 568		46. Prepared by M. M. Stiritz	
		47. Organization St. Louis County Parks	
		48. Date 49. Revision Date(s) 11/87	

SL-AS-001-003

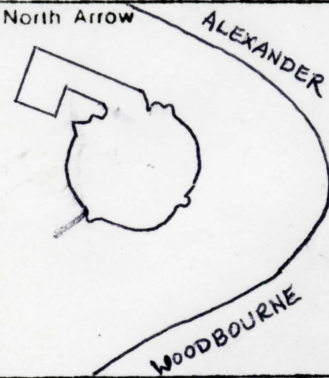
Louis Stark House
6253 Alexander Drive



Missouri Office Of Historic Preservation
HISTORIC INVENTORY

P.O. Box 176
Jefferson City, Missouri 65102

SL-AS-051-004

1. No		4. Present Name(s) Herman Shanks House	
2. County City of St. Louis		5. Other Name(s)	
3. Location of Negatives St. Louis County Parks		6300 Alexander Drive	
6. Specific Location Lot 1, Block 2, Ellenwood SD		16. Thematic Category	
		17. Date(s) or Period built 1947	
7. City or Town If Rural, Township & Vicinity St. Louis		18. Style or Design Art Deco	
8. Site Plan with North Arrow 		19. Architect or Engineer	
		20. Contractor or Builder Jos. Muccigrosso & Company	
		21. Original Use, if apparent residence	
		22. Present Use residence	
		23. Ownership Public <input type="checkbox"/> Private <input checked="" type="checkbox"/>	
		24. Owner's Name & Address, if known Samuel & Lena G. Krupnick	
9. Coordinates Lat Long		25. Open to Public? Yes <input type="checkbox"/> No <input checked="" type="checkbox"/>	
10. Site <input type="checkbox"/> Building <input checked="" type="checkbox"/> Structure <input type="checkbox"/> Object <input type="checkbox"/>		26. Local Contact Person or Organization	
11. On National Register? Yes <input type="checkbox"/> No <input checked="" type="checkbox"/>		27. Other Surveys in Which Included	
12. Is <input type="checkbox"/> Eligible? Yes <input checked="" type="checkbox"/> No <input type="checkbox"/>			
13. Part of Estab. Yes <input type="checkbox"/> No <input checked="" type="checkbox"/>			
14. District Potent'l? Yes <input checked="" type="checkbox"/> No <input type="checkbox"/>			
15. Name of Established District		28. No. of Stories 1	
		29. Basement? Yes <input checked="" type="checkbox"/> No <input type="checkbox"/>	
		30. Foundation Material concrete	
		31. Wall Construction brick	
		32. Roof Type & Material pyramidal hipped	
		33. No. of Bays Front 3 Side 3	
		34. Wall Treatment stretcher bond	
		35. Plan Shape irregular	
		36. Changes (Explain in #42) Addition <input type="checkbox"/> Altered <input type="checkbox"/> Moved <input type="checkbox"/>	
		37. Condition Interior Exterior good	
		38. Preservation Underway? Yes <input type="checkbox"/> No <input checked="" type="checkbox"/>	
		39. Endangered? By What? Yes <input type="checkbox"/> No <input checked="" type="checkbox"/>	
		40. Visible from Public Road? Yes <input checked="" type="checkbox"/> No <input type="checkbox"/>	
		41. Distance from and Frontage on Road 50/100	
42. Further Description of Important Features Constructed of beige brick trimmed with light brown brick. Octagonal columns banded with darker brick support curvilinear porch roof on south and east elevations. Slab chimney is situated at east end. Pyramidal hipped roof garage is attached at west end, opening onto Alexander. Windows are 6-over-6, but there are several french doors. Hip-roofed frame dormers extend from north and east sides of the roof.		Photo	
43. History and Significance The original owner was Herman V. Shanks, Mutual Cleaning & Dyeing Co.; President, Sa'Rifa Investment Company. Shanks bought the lot from the Skinkers 11-22-46.			
44. Description of Environment and Outbuildings The house occupies a wedge-shaped lot at the southwest corner of Alexander and Woodbourne Drives. The northwest corner of the lot is in St. Louis County.			
45. Sources of Information Building Permit R 5646, 2-11-47 Street Number Permit 98599, 2-4-47		46. Prepared by M. M. Stiritz	
		47. Organization St. Louis County Parks	
		48. Date 49. Revision Date(s)	

SL-AS-051-004

Herman Shanks House
6300 Alexander Drive

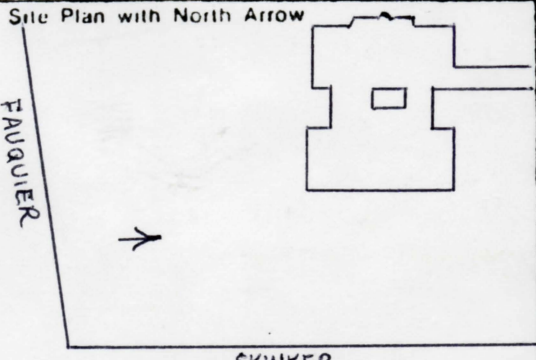


Missouri Office Of Historic Preservation
HISTORIC INVENTORY


P.O. Box 176
 Jefferson City, Missouri 65102

SL-AS-031-003

City of St. Louis
 United Hebrew Temple Sunday School
 6215 Fauquier

1 No		4. Present Name(s) United Hebrew Temple Sunday School	
2 County City of St. Louis		5 Other Name(s)	
3 Location of Negatives St. Louis County Parks		6215 Fauquier	
6 Specific Location Lots 9 & 10 and part of Lot 8, Block 1, Ellenwood SD		16. Thematic Category	
7 City or Town If Rural, Township & Vicinity St. Louis		17 Date(s) or Period built 1956	
8 Site Plan with North Arrow 		18 Style or Design Modern	
		19 Architect or Engineer Hellmuth, Obata & Kassabaum	
		20 Contractor or Builder S.P. Shakofsky Constr. Co.	
		21 Original Use, if apparent temple school	
		22 Present Use temple school	
		23 Ownership Public <input type="checkbox"/> Private <input checked="" type="checkbox"/>	
		24 Owner's Name & Address, if known United Hebrew Congregation	
9 Coordinates Lat _____ Long _____		25 Open to Public? Yes <input checked="" type="checkbox"/> No <input type="checkbox"/>	
10 Site <input type="checkbox"/> Building <input checked="" type="checkbox"/> Structure <input type="checkbox"/> Object <input type="checkbox"/>		26 Local Contact Person or Organization	
11 On National Register? Yes <input type="checkbox"/> No <input checked="" type="checkbox"/>		27 Other Surveys in Which Included	
12 Is Eligible? Yes <input checked="" type="checkbox"/> No <input type="checkbox"/>			
13 Part of Estab. Hist. Dist.? Yes <input type="checkbox"/> No <input checked="" type="checkbox"/>		38. Preservation Underway? Yes <input type="checkbox"/> No <input checked="" type="checkbox"/>	
14 District Potent'l? Yes <input checked="" type="checkbox"/> No <input type="checkbox"/>		39. Endangered? By What? Yes <input checked="" type="checkbox"/> No <input type="checkbox"/> temple moving	
15 Name of Established District		40. Visible from Public Road? Yes <input checked="" type="checkbox"/> No <input type="checkbox"/>	
		41 Distance from and Frontage on Road	

42 Further Description of Important Features The front elevation is a window wall screened by a gallery. The gallery parapet is small ceramic tiles of a light blue shade, and the posts are slender steel I-beams. Each of the four rooms has a five-part window - two wide single panes and three narrower units of three panes each. The main part of the building is on a higher level than the ground floor of the adjacent temple, and the buildings are connected by a two-story link at the back of the lot, with the entrance through a forecourt. There is also an



43 History and Significance The building was named in honor of Rabbi Samuel Thurman (rabbi 1914-1958). The architects are now the largest firm in St. Louis; this was one of their first designs.

44 Description of Environment and Outbuildings The side yard toward Fauquier Drive was the site of a two-story brick house which was recently demolished.

45 Sources of Information Building Permit 1-3-56 Jane Priver, The United Hebrew Congregation (St. Louis, 1963).		46 Prepared by M. M. Stiritz	
		47 Organization St. Louis County Parks	
		48 Date	49 Revision Date(s) 11/87

United Hebrew Temple Sunday School
6215 Fauquier

42. continued

entrance on the south side toward Fauquier. The rear part of the building is a one-story wing connected to the front by two corridors which enclose a paved court.

67/2035G

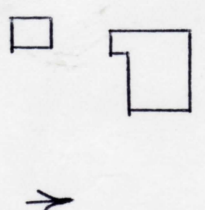


Missouri Office Of Historic Preservation
HISTORIC INVENTORY

P.O. Box 176
 Jefferson City, Missouri 65102

SL-AS-051-006

City of St. Louis
 Alfred Steiner House
 6222 Fauquier Drive

1 No		4. Present Name(s) Alfred Steiner House	
2 County City of St. Louis		5. Other Name(s)	
3 Location of Negatives St. Louis County Parks		6222 Fauquier Drive	
6 Specific Location Lot 3, Bock 5, Ellenwood SD		16. Thematic Category	
7 City or Town If Rural, Township & Vicinity St. Louis		17 Date(s) or Period built 1924	
8 Site Plan with North Arrow 		18 Style or Design Tudor	
9 Coordinates UTM Lat Long		19 Architect or Engineer Corrubia & Henderson	
10 Site I I Structure I I Building I X Object I I		20 Contractor or Builder J. M. Higbee	
11 On National Register? Yes I I No I X		21 Original Use, if apparent residence	
12 Is I I Eligible? Yes I X No I I		22 Present Use residence	
13 Part of Estab. Hist. Dist.? Yes I I No I X		23 Ownership Public I X Private I I	
14 District Potent'l? Yes I X No I I		24. Owner's Name & Address, if known John L. & Carolyn P. Murphey	
15 Name of Established District		25. Open to Public? Yes I I No I X	
		26. Local Contact Person or Organization	
		27. Other Surveys in Which Included	
		28. No. of Stories 2	
		29. Basement? Yes I X No I I	
		30. Foundation Material concrete	
		31. Wall Construction brick	
		32. Roof Type & Material gable/asphalt shingle	
		33. No. of Bays Front 3 Side 3	
		34. Wall Treatment brick	
		35. Plan Shape rectangle	
		36. Changes Addition I I (Explain in #42) Altered I I Moved I I	
		37. Condition Interior good Exterior good	
		38. Preservation Underway? Yes I I No I X	
		39. Endangered? By What? Yes I I No I X	
		40. Visible from Public Road? Yes I X No I I	
		41. Distance from and Frontage on Road 40/70	

42 Further Description of Important Features Constructed of textured and variegated red brick; openings trimmed with stone quoining. Cornice and front and side gables are edged with soldier course brick. Windows are casement type. In shape the house resembles Georgian Revival houses, but the detailing gives it a Tudor character.		Photo	
---	--	-------	--

43 History and Significance The house was built for Alfred F. Steiner, president/treasurer of Alfred F. Steiner, Inc. (men's wear). continued	
--	--

44 Description of Environment and Outbuildings Simple flat roof garage at southwest corner of the property matches the house in brickwork.	
---	--

45 Sources of Information Building Permit 2-17-24, \$14,000		46 Prepared by M. M. Stiritz	
		47 Organization St. Louis County Parks	
		48 Date 49 Revision Date(s) 11/87	

Alfred Steiner House
6222 Fauquier Drive

43. continued

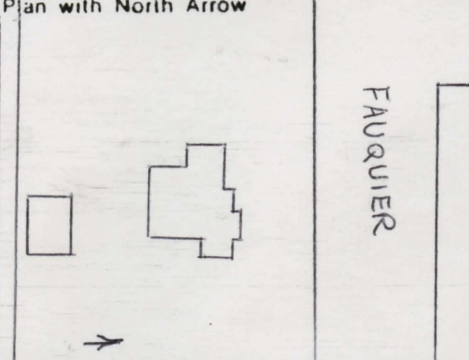
Angelo Corrubia (c. 1880-1943) and Gale Henderson (1890-1969) both worked with other partners and alone. In 1923 Corrubia built Duncker Hall on the campus of Washington University, the only building on campus not designed by Jamieson & Spearl until 1953. He was also known as an artist and teacher. Henderson had been the partner of Raymond Maritz until 1920. In later years he often acted as his own developer, building luxury houses in Ladue.

66/2035G



Missouri Office Of Historic Preservation
HISTORIC INVENTORY

P.O. Box 176 SL-AS-001-007
 Jefferson City, Missouri 65102

1 No		4. Present Name(s) First Albert Mayer House	
2 County City of St. Louis		5. Other Name(s) 6228 Fauquier Drive	
3 Location of Negatives St. Louis County Parks			
6 Specific Location Lot 4, Block 5, Ellenwood SD		16. Thematic Category	
7 City or Town If Rural, Township & Vicinity St. Louis		17 Date(s) or Period built 1926	
8 Site Plan with North Arrow 		18 Style or Design Italian Eclectic	
		19 Architect or Engineer	
9 Coordinates UTM Lat Long		20 Contractor or Builder Albert Mayer	
10 Site Building <input checked="" type="checkbox"/> Structure Object <input type="checkbox"/>		21 Original Use, if apparent residence	
11 On National Register? Yes <input type="checkbox"/> No <input checked="" type="checkbox"/>		22 Present Use residence	
12 Is It Eligible? Yes <input checked="" type="checkbox"/> No <input type="checkbox"/>		23 Ownership Public <input type="checkbox"/> Private <input checked="" type="checkbox"/>	
13 Part of Estab. Hist. Dist.? Yes <input type="checkbox"/> No <input checked="" type="checkbox"/>		24 Owner's Name & Address, if known Alison M. & Frances C. Martin	
14 District Potent'l? Yes <input checked="" type="checkbox"/> No <input type="checkbox"/>		25 Open to Public? Yes <input type="checkbox"/> No <input checked="" type="checkbox"/>	
15 Name of Established District		26 Local Contact Person or Organization	
42 Further Description of Important Features Constructed of textured, variegated yellow/buff brick and trimmed with white stone. Small round windows are glazed with art glass. Round arch French doors open from living room to terrace.		27 Other Surveys in Which Included	
43 History and Significance The house was built by Albert Mayer, president of A. Mayer Building & Realty Company, who lived there until he constructed 6229 Fauquier in 1929. In 1932 James R. Brashear, president of Brashear Trunk Company, bought the house.		28. No. of Stories 2	
44 Description of Environment and Outbuildings A matching garage is located at the southeast corner of the lot.		29. Basement? Yes <input checked="" type="checkbox"/> No <input type="checkbox"/>	
45 Sources of Information Building Permit 11-20-26		30. Foundation Material concrete	
		31. Wall Construction brick	
		32. Roof Type & Material cross gable/tile	
		33. No. of Bays Front 4 Side 5	
		34. Wall Treatment textured yellow/buff brick	
		35. Plan Shape irregular	
		36. Changes (Explain in #42) Addition <input type="checkbox"/> Moved <input type="checkbox"/>	
		37. Condition Interior unknown Exterior good	
		38. Preservation Underway? Yes <input type="checkbox"/> No <input checked="" type="checkbox"/>	
		39. Endangered? By What? Yes <input type="checkbox"/> No <input checked="" type="checkbox"/>	
		40. Visible from Public Road? Yes <input checked="" type="checkbox"/> No <input type="checkbox"/>	
		41. Distance from and Frontage on Road /70	
		Photo	
		46 Prepared by M. M. Stiritz	
		47 Organization St. Louis County Parks	
		48 Date 49 Revision Date(s)	

SL-AS-051-C07

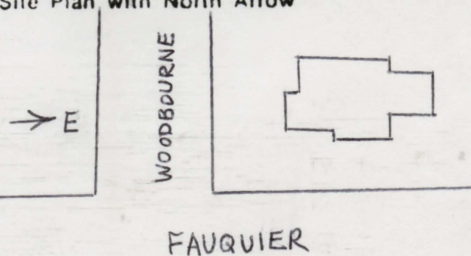
First Albert Mayer House
6228 Fauquier Drive



Missouri Office Of Historic Preservation
HISTORIC INVENTORY

P.O. Box 176
 Jefferson City, Missouri 65102

SL-AS-051-008

1 No		4. Present Name(s) Second Albert Mayer House	
2 County City of St. Louis		5. Other Name(s)	
3 Location of Negatives St. Louis County Parks		6229 Fauquier Drive	
6 Specific Location Lot 11, Block 1, Ellenwood SD		16. Thematic Category	
7 City or Town If Rural, Township & Vicinity St. Louis		17. Date(s) or Period built 1929	
8 Site Plan with North Arrow		18. Style or Design Minimal Traditional	
		19. Architect or Engineer	
		20. Contractor or Builder Albert Mayer	
		21. Original Use, if apparent residence	
		22. Present Use residence	
9 Coordinates UTM Lat Long		23. Ownership Public <input type="checkbox"/> Private <input checked="" type="checkbox"/>	
10 Site <input type="checkbox"/> Building <input checked="" type="checkbox"/> Structure <input type="checkbox"/> Object <input type="checkbox"/>		24. Owner's Name & Address, if known James P. & Sarah D. Caldwell	
11 On National Register? Yes <input type="checkbox"/> No <input checked="" type="checkbox"/>		25. Open to Public? Yes <input type="checkbox"/> No <input type="checkbox"/>	
12 Is <input type="checkbox"/> Eligible? Yes <input type="checkbox"/> No <input type="checkbox"/>		26. Local Contact Person or Organization	
13 Part of Estab. Yes <input type="checkbox"/> Hist Dist.? No <input checked="" type="checkbox"/>		27. Other Surveys in Which Included	
14. District Yes <input type="checkbox"/> Potent'l? No <input type="checkbox"/>		28. No. of Stories 2	
15 Name of Established District		29. Basement? Yes <input checked="" type="checkbox"/> No <input type="checkbox"/>	
42 Further Description of Important Features Constructed variegated & textured buff brick, trimmed with stone. Large wood brackets & exposed rafters appear at eaves. Projecting entrance bay features dark wood door with circular art glass & 2nd story half-timbering effect of brick & stucco. Round-arch French doors open to terrace. Attached 2-car garage is at east end.		30. Foundation Material	
		31. Wall Construction brick	
		32. Roof Type & Material gable/red & green tile	
		33. No. of Bays Front 4 Side irr	
		34. Wall Treatment brick	
		35. Plan Shape rectangle	
		36. Changes (Explain in #42) Addition <input type="checkbox"/> Altered <input type="checkbox"/> Moved <input type="checkbox"/>	
		37. Condition Interior unknown Exterior good	
		38. Preservation Underway? Yes <input type="checkbox"/> No <input checked="" type="checkbox"/>	
		39. Endangered? By What? Yes <input type="checkbox"/> No <input checked="" type="checkbox"/>	
		40. Visible from Public Road? Yes <input checked="" type="checkbox"/> No <input type="checkbox"/>	
		41. Distance from and Frontage on Road 50/80	
43 History and Significance The house was built by Albert Mayer, president of Mayer Building & Realty Co., who lived there until 1935, when he sold to Albano Marchi, vice-president of Italo-American Importing Company. Mayer moved here from 6228 Fauquier, across the street.			
44 Description of Environment and Outbuildings The west side of the house faces Woodbourne Drive.			
45 Sources of Information Building Permit 4-17-29 Daily Record 4-18-29		46 Prepared by M. M. Stirtz	
		47 Organization St. Louis County Parks	
		48 Date 11/87 49 Revision Date(s)	

SL-AS-081-008

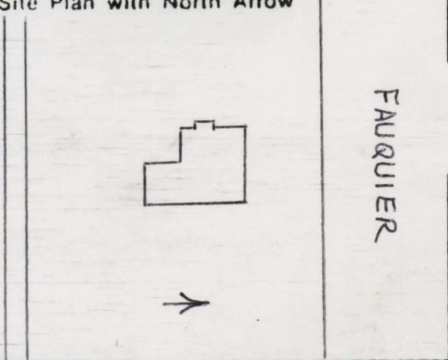
Second Albert Mayer House
6229 Fauquier Drive



Missouri Office Of Historic Preservation
HISTORIC INVENTORY

P.O. Box 176
 Jefferson City, Missouri 65102

SL-AS-051-009

1 No		4. Present Name(s) Herman Spoehrer House	
2 County City of St. Louis		5. Other Name(s)	
3 Location of Negatives St. Louis County Parks		6236 Fauquier Drive	
6 Specific Location Lot 5, Block 5, Ellenwood SD		16. Thematic Category	
7 City or Town If Rural, Township & Vicinity St. Louis		17 Date(s) or Period built 1925	
8 Site Plan with North Arrow 		18 Style or Design Colonial Revival	
		19 Architect or Engineer W. P. Manske	
		20 Contractor or Builder W. Cunliff	
		21 Original Use, if apparent residence	
		22 Present Use residence	
		23 Ownership Public <input type="checkbox"/> Private <input checked="" type="checkbox"/>	
		24 Owner's Name & Address, if known Edward L. & Carol E. Dowd	
9 Coordinates UTM Lat Long		25 Open to Public? Yes <input type="checkbox"/> No <input checked="" type="checkbox"/>	
10 Site <input type="checkbox"/> Building <input checked="" type="checkbox"/> Structure <input type="checkbox"/> Object <input type="checkbox"/>		26 Local Contact Person or Organization	
11 On National Register? Yes <input type="checkbox"/> No <input checked="" type="checkbox"/>		27 Other Surveys in Which Included	
12 Is It Eligible? Yes <input checked="" type="checkbox"/> No <input type="checkbox"/>			
13 Part of Estab. Hist. Dist.? Yes <input type="checkbox"/> No <input checked="" type="checkbox"/>			
14 District Potent'l? Yes <input checked="" type="checkbox"/> No <input type="checkbox"/>			
15 Name of Established District		28 No. of Stories 2	
		29 Basement? Yes <input checked="" type="checkbox"/> No <input type="checkbox"/>	
		30 Foundation Material concrete	
		31 Wall Construction brick	
		32 Roof Type & Material side gable/tile	
		33 No. of Bays Front 3 Side 2	
		34 Wall Treatment brick	
		35 Plan Shape irregular	
		36 Changes (Explain in #42) Addition <input type="checkbox"/> Altered <input type="checkbox"/> Moved <input type="checkbox"/>	
		37 Condition Interior unknown Exterior good	
		38 Preservation Underway? Yes <input type="checkbox"/> No <input checked="" type="checkbox"/>	
		39 Endangered? By What? Yes <input type="checkbox"/> No <input checked="" type="checkbox"/>	
		40 Visible from Public Road? Yes <input checked="" type="checkbox"/> No <input type="checkbox"/>	
		41 Distance from and Frontage on Road 40/70	
42 Further Description of Important Features Symmetrical facade with stone trimmed entrance. Rafters are exposed on primary facade; wood brackets trim gable ends. Red/ochre textured brick is employed.			
Photo			
43 History and Significance This house was built for Herman Spoehrer, Sec't Union Electric Light and Power Company; and Sec't National Subway Company of Missouri. The architect Walter P. Manske began his career in 1921 and designed many houses in the 1920's and 1930's, particularly in the River Oaks and Bellefontaine Road areas of St. Louis County and Country Club Hills in Belleville, Illinois. His Ritz Hotel in Paducah, Kentucky, is listed in the			
44 Description of Environment and Outbuildings			
45 Sources of Information St. Louis Post-Dispatch, "Walter Manske, Retired Architect," March 11, 1983 St. Louis Daily Record, May 29, 1925, \$15,000		46 Prepared by M. M. Stiritz 47 Organization St. Louis County Parks 48 Date 49 Revision Date(s)	

11/87

Herman Spoehrer House
6236 Fauquier Drive

43. continued

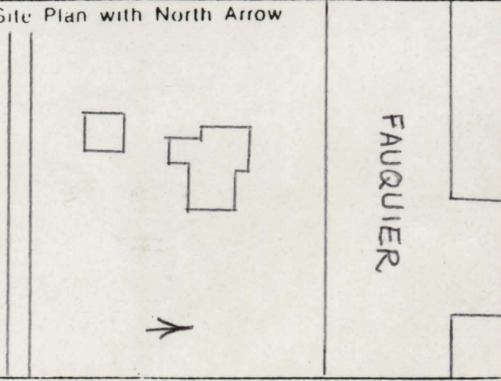
National Register of Historic Places. In later years his firm was Manske, Dieckmann and Kostecki. He died in 1983 at the age of 88.

36/2035G



Office of Historic Preservation, P.O. Box 176, Jefferson City, Missouri 65102
HISTORIC INVENTORY

SL-AS-031-010

1 No		4 Present Name(s) Bertram Amber House	
2 County City of St. Louis		5 Other Name(s)	
3 Location of Negatives St. Louis County Parks		6244 Fauquier Drive	
6 Specific Location Lot 5, Block 5, Ellenwood SD		16 Thematic Category	
7 City or Town If Rural, Township & Vicinity St. Louis		17 Date(s) or Period built circa 1922	
8 Site Plan with North Arrow 		18 Style or Design Italian Eclectic	
9 Coordinates UTM Lat Long		19 Architect or Engineer	
10 Site Building <input checked="" type="checkbox"/> Structure Object <input type="checkbox"/>		20 Contractor or Builder prob. Amber & Zimmerman	
11 On National Register? Yes <input type="checkbox"/> No <input checked="" type="checkbox"/>		21 Original Use, if apparent residence	
12 Is It Eligible? Yes <input checked="" type="checkbox"/> No <input type="checkbox"/>		22 Present Use residence	
13 Part of Estab Hist Dist? Yes <input type="checkbox"/> No <input checked="" type="checkbox"/>		23 Ownership Public <input type="checkbox"/> Private <input checked="" type="checkbox"/>	
14 District Potent'l? Yes <input checked="" type="checkbox"/> No <input type="checkbox"/>		24 Owner's Name & Address, if known Eighteen Investment Inc. 6244 Fauquier	
15 Name of Established District		25 Open to Public? Yes <input type="checkbox"/> No <input checked="" type="checkbox"/>	
42 Further Description of Important Features Rusticated effect created by projection of bricks in horizontal bands - also employed on 2-car garage at rear. Round arch French door opens to terrace at east end. Other windows are multi-pane casements. Entry has round-headed plank door.		26 Local Contact Person or Organization	
43 History and Significance Bertram Amber, partner in Amber & Zimmerman, general building contractors, bought the lot from Th. Skinker in 1922. No building permit exists; however, Amber is listed on Fauquier in the 1923 City Directory.		27 Other Surveys in Which Included	
44 Description of Environment and Outbuildings on the west side of the lot.		28 No. of Stories 2	
45 Sources of Information		29 Basement? Yes <input checked="" type="checkbox"/> No <input type="checkbox"/>	
		30 Foundation Material concrete	
		31 Wall Construction brick	
		32 Roof Type & Material hipped - tile	
		33 No. of Bays Front 4 Side 2	
		34 Wall Treatment stretcher bond	
		35 Plan Shape irregular	
		36 Changes (Explain in #42) Addition: <input type="checkbox"/> Altered: <input type="checkbox"/> Moved: <input type="checkbox"/>	
		37 Condition Interior <input type="checkbox"/> Exterior good	
		38 Preservation Underway? Yes <input type="checkbox"/> No <input checked="" type="checkbox"/>	
		39 Endangered? By What? Yes <input type="checkbox"/> No <input checked="" type="checkbox"/>	
		40 Visible from Public Road? Yes <input checked="" type="checkbox"/> No <input type="checkbox"/>	
		41 Distance from and Frontage on Road	
		Photo	
		46 Prepared by M. M. Stiritz	
		47 Organization St. Louis County Parks	
		48 Date 11/87	
		49 Revision Date(s)	

City of St. Louis

Bertram Amber House

6244 Fauquier Drive

SL-AS-051-010

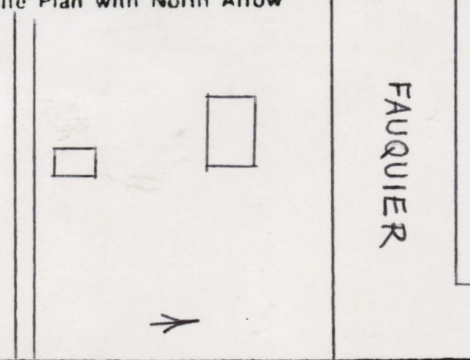
Bertram Amber House
6244 Fauquier Drive



Missouri Office Of Historic Preservation
HISTORIC INVENTORY

P.O. Box 176
 Jefferson City, Missouri 65102

SL-AS-051-011

1. No		4. Present Name(s)	
2. County City of St. Louis		5. Other Name(s)	
3. Location of Negatives St. Louis County Parks		6250 Fauquier Drive	
6. Specific Location Lot 7, Block 5, Ellenwood SD		16. Thematic Category	
		17. Date(s) or Period Built circa 1937	
7. City or Town If Rural, Township & Vicinity St. Louis		18. Style or Design Colonial Revival	
8. Site Plan with North Arrow 		19. Architect or Engineer	
		20. Contractor or Builder	
		21. Original Use, if apparent residence	
		22. Present Use residence	
9. Coordinates UTM Lat Long		23. Ownership Public <input type="checkbox"/> Private <input checked="" type="checkbox"/>	
10. Site <input type="checkbox"/> Building <input checked="" type="checkbox"/> Structure <input type="checkbox"/> Object <input type="checkbox"/>		24. Owner's Name & Address, if known Louisa & Helen B. Vlasky 1655 Des Peres Rd, St. Louis 63131	
11. On National Register? Yes <input type="checkbox"/> No <input checked="" type="checkbox"/>		25. Open to Public? Yes <input type="checkbox"/> No <input checked="" type="checkbox"/>	
12. Is <input type="checkbox"/> Eligible? Yes <input checked="" type="checkbox"/> No <input type="checkbox"/>		26. Local Contact Person or Organization	
13. Part of Estab. Yes <input type="checkbox"/> Hist Dist.? No <input checked="" type="checkbox"/>		27. Other Surveys in Which Included	
14. District Potent'l? Yes <input checked="" type="checkbox"/> No <input type="checkbox"/>		28. No. of Stories 2	
15. Name of Established District		29. Basement? Yes <input checked="" type="checkbox"/> No <input type="checkbox"/>	
42. Further Description of Important Features Planar facade - center door with stone surround. First story windows on primary and side elevation are gauged brick jack arches with slender stone keystones. 8-over-8 double-hung windows on front and sides. First story primary facade windows originally may have extended to ground level sills but now have wood panels one-third way up. Upper windows break a few inches into the plain white frieze.		30. Foundation Material	
		31. Wall Construction brick	
		32. Roof Type & Material low hip	
		33. No. of Bays Front 3 Side 2	
43. History and Significance Although no building permit exists, the house most likely was built in 1937 by Amzi Realty for the Kroenlein family. Amzi, incorporated in 1908, was headed by John Zimmerman and Bertram Amber, who also were partners in a general building contracting firm. Amber lived next door at 6244 Fauquier; he purchased adjacent lot 7 in 1924 and transferred it to Amzi the same year. 6250 Fauquier does not appear in reverse City Directories		34. Wall Treatment American common bond	
		35. Plan Shape rectangular	
		36. Changes (Explain in #42) Addition <input type="checkbox"/> Altered <input type="checkbox"/> Moved <input type="checkbox"/>	
		37. Condition Interior unknown Exterior good	
44. Description of Environment and Outbuildings A matching garage is at the Southeast corner of the lot.		38. Preservation Underway? Yes <input type="checkbox"/> No <input checked="" type="checkbox"/>	
		39. Endangered? By What? Yes <input type="checkbox"/> No <input checked="" type="checkbox"/>	
45. Sources of Information		40. Visible from Public Road? Yes <input checked="" type="checkbox"/> No <input type="checkbox"/>	
		41. Distance from and Frontage on Road 40/70	
46. Prepared by M. M. Stiritz		47. Organization St. Louis County Parks	
48. Date 11/87		49. Revision Date(s)	

City of St. Louis

Photo

6250 Fauquier Drive

43. continued

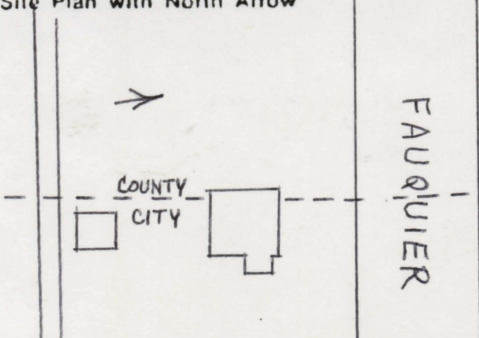
until 1938, a year after Amzi sold the property (1937) to the Kroenlein family, three members of whom were public school teachers.

34/2035G



Missouri Office Of Historic Preservation
HISTORIC INVENTORY

P.O. Box 176 *SL-AS-051-012*
 Jefferson City, Missouri 65102

1. No		4. Present Name(s) William B. Knight, Jr., House	
2. County City of St. Louis		5. Other Name(s)	
3. Location of Negatives St. Louis County Parks		6256 Fauquier Drive	
6. Specific Location Lot 8, Block 5, Ellenwood SD		16. Thematic Category	
7. City or Town If Rural, Township & Vicinity St. Louis		17. Date(s) or Period built 1924	
		18. Style or Design Colonial Revival	
8. Site Plan with North Arrow 		19. Architect or Engineer	
		20. Contractor or Builder Wm. Cunliff	
9. Coordinates UTM Lat Long		21. Original Use, if apparent residence	
		22. Present Use residence	
10. Site <input type="checkbox"/> Building <input checked="" type="checkbox"/> Structure <input type="checkbox"/> Object <input type="checkbox"/>		23. Ownership Public <input type="checkbox"/> Private <input checked="" type="checkbox"/>	
		24. Owner's Name & Address, if known Michael D. & Theresa B. Mulligan	
11. On National Register? Yes <input type="checkbox"/> No <input checked="" type="checkbox"/> 12. Is it Eligible? Yes <input checked="" type="checkbox"/> No <input type="checkbox"/> 13. Part of Estab. Hist. Dist.? Yes <input type="checkbox"/> No <input checked="" type="checkbox"/> 14. District Potent'l? Yes <input checked="" type="checkbox"/> No <input type="checkbox"/>		25. Open to Public? Yes <input type="checkbox"/> No <input checked="" type="checkbox"/>	
		26. Local Contact Person or Organization	
15. Name of Established District		27. Other Surveys in Which Included	
42. Further Description of Important Features The first floor of this Dutch Colonial house is stuccoed. The front door has sidelights and a gabled hood on brackets. The front windows are in three parts with 6-over-1 center sashes and narrow 4-over-1 sides. The roof has a concave curve and a broad overhang in front. A wide shed-roof dormer has three 8-over-1 windows with hinged shutters. At the east end a one-story wing has a rooftop terrace with iron balustrade. There is also a 3-bay gambrel-roofed rear wing with shed-roof dormer.		Photo	
43. History and Significance The house was originally built for William B. Knight Jr., a broker. No reference to the building permit has been found in the <u>St. Louis Daily Record</u> .			
44. Description of Environment and Outbuildings The west part of this lot is in St. Louis County. A flat-roofed frame garage opens west from the rear of the house.			
45. Sources of Information Building Permit: 8-7-24		46. Prepared by M. M. Stiritz	
		47. Organization St. Louis County Parks	
		48. Date 49. Revision Date(s) 11/87	

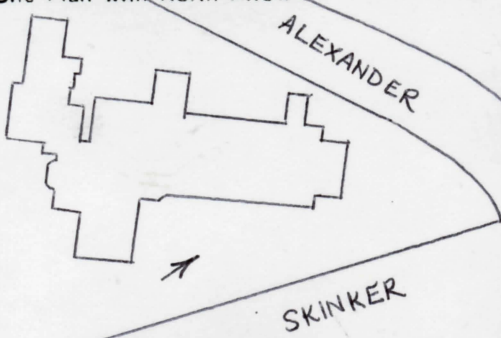
SL-AS-051-012

William B. Knight, Jr., House
6256 Fauquier Drive



Missouri Office Of Historic Preservation
HISTORIC INVENTORY

P.O. Box 176 *SL-AS-051-013*
 Jefferson City, Missouri 65102

1. No		4. Present Name(s) Memorial Presbyterian Church	
2. County City of St. Louis		5. Other Name(s)	
3. Location of Negatives St. Louis County Parks		201 South Skinker	
6. Specific Location Lots 1, 2 19 & 20, Block 1, Ellenwood SD		16. Thematic Category	
7. City or Town If Rural, Township & Vicinity City of St. Louis		17. Date(s) or Period built 1925; 1931	
8. Site Plan with North Arrow 		18. Style or Design Perpendicular Gothic	
		19. Architect or Engineer A.B. Groves; Aegerter & Bailey	
		20. Contractor or Builder	
		21. Original Use, if apparent church	
		22. Present Use church	
		23. Ownership Public <input checked="" type="checkbox"/> Private <input checked="" type="checkbox"/>	
		24. Owner's Name & Address, if known Memorial Presbyterian Church of St. Louis	
9. Coordinates UTM Lat Long		25. Open to Public? Yes <input checked="" type="checkbox"/> No <input type="checkbox"/>	
10. Site <input type="checkbox"/> Building <input checked="" type="checkbox"/> Structure <input type="checkbox"/> Object <input type="checkbox"/>		26. Local Contact Person or Organization	
11. On National Register? Yes <input type="checkbox"/> No <input checked="" type="checkbox"/>		27. Other Surveys in Which Included	
12. Is <input type="checkbox"/> Eligible? Yes <input checked="" type="checkbox"/> No <input type="checkbox"/>			
13. Part of Estab. Hist. Dist.? Yes <input type="checkbox"/> No <input checked="" type="checkbox"/>			
14. District Potent'l? Yes <input checked="" type="checkbox"/> No <input type="checkbox"/>			
15. Name of Established District		28. No. of Stories 1	
		29. Basement? Yes <input checked="" type="checkbox"/> No <input type="checkbox"/>	
		30. Foundation Material stone	
		31. Wall Construction stone	
		32. Roof Type & Material gable/slate	
		33. No. of Bays Front irr. Side irr.	
		34. Wall Treatment rock face, broken course	
		35. Plan Shape irregular	
		36. Changes (Explain in #42) Addition <input checked="" type="checkbox"/> Altered <input type="checkbox"/> Moved <input type="checkbox"/>	
		37. Condition Interior excellent Exterior excellent	
		38. Preservation Underway? Yes <input type="checkbox"/> No <input checked="" type="checkbox"/>	
		39. Endangered? By What? Yes <input type="checkbox"/> No <input checked="" type="checkbox"/>	
		40. Visible from Public Road? Yes <input checked="" type="checkbox"/> No <input type="checkbox"/>	
		41. Distance from and Frontage on Road	

42. Further Description of Important Features The church was constructed in two stages. The earliest part (now the Church School) built 1925-26, consists of a bell tower rising 85 feet, joined to the north side of a rectangular structure (oriented east-west longitudinally); a two-bay wing projects from the west elevation. The 1931 rectangular auditorium joins the original chapel on the north elevation.

The 1925 Chapel features east and west crenellated gable-ends trimmed with crocketed pinnacles, and an oriel with crenellated parapet and

43. History and Significance The Memorial Presbyterian Church was organized on July 4, 1864, as an offshoot of the Second Presbyterian Church. It was first located at 16th and Walnut Streets (behind the present U. S. Post Office) and was named after its location. In 1878 the Lafayette Park Church was formed as an offshoot of this church, and the next year the rest of the congregation moved into a new building, still standing, at the southwest corner of Washington

44. Description of Environment and Outbuildings The church is placed at an angle to Skinker so that the front also overlooks the intersection of Alexander and Wydown.

45. Sources of Information Building Permits: 5-05-25; 2-13-31; 7-28-59, Addition, 56 1/2 x 96', P. John Hoener & Assoc., Architects Scharff, History of St. Louis (1803), p. 1709		46. Prepared by M. M. Stiritz	
		47. Organization St. Louis County Parks	
		48. Date 11/87	
		49. Revision Date(s)	

City of St. Louis
 Memorial Presbyterian Church
 201 South Skinker

Memorial Presbyterian Church
201 South Skinker

42. continued

richly carved base. Two and three part rectangular openings with drip moldings are employed throughout, except in a shallow bay on the south elevation where two traceried Gothic windows appear.

The tower entrance on the east elevation is articulated with a richly embellished pointed arch displaying carved stone ornament enframing oak doors with leaded glass; a large traceried Gothic window surmounts the entrance.

The 1931 seven-bay nave/auditorium is defined by crocketed, pinnacled buttresses. The principal entrance on the north elevation is recessed under a broad segmental arch; a large stained glass window with stone tracery is above. A stone porte cochere is located near the northwest corner of the structure.

The interior appears to be in near-original condition, surviving with carved dark oak pulpit, lecturn, baptismal font, pews and hanging lamps of brass and glass. The vestibule opens to the auditorium through dark oak doors glazed with leaded glass set in Gothic arches. The ceiling is elaborated with a tie-beam truss system which defines bays.

In 1959, a Chapel and Educational Building was added at the southwest corner of the site; it intersects with the 1925 structure. The stone, Gothic detailed building is harmoniously integrated with the church through similar design and materials. The chapel section extends four bays (east-west) and is articulated with paired lancet windows separated by off-set buttresses. The west, gable-end is pierced with three lancet windows; a Gothic-arched entrance is located in the south elevation.

43. continued

and Compton Avenues. The "Washington and Compton Avenue Presbyterian Church" started a new building on Skinker in 1925 and the next year changed its name to "Memorial Presbyterian Church of St. Louis." The first service in the new building was June 13, 1926. The first part of the building included the tower and the wing facing Skinker. Its architect, Albert B. Groves, was born in Providence, Rhode Island, in 1868 and graduated from Cornell University in 1888. He came to St. Louis in 1891 to work for Grable & Weber. In 1895 the firm became Grable, Weber & Groves, in 1898 Weber & Groves. Weber died in 1905. Groves continued alone until his own death November 30, 1925, and this must have been one of his last designs. He had a very successful practice, and among his best-known designs are Union Avenue Christian and Westminster Presbyterian Churches, Christian Science Churches on Russell and Page,

the Tuscan Masonic temple and the Medical Society Building. His houses include 30, 32 and 47 Portland Place and 11, 14 and 43 Washington Terrace.

In 1931 the main auditorium of the church was added to designs of Aegerter & Bailey, who were building the County Hospital at the same time. It harmonizes closely with the original part of the building and may be derived from designs by Groves. A third building was added in 1959-1960. Built through a bequest of Mrs. Leonard Matthews, Jr., the Mathews Chapel and Educational Building was designed by P. John Hoener & Associates. This gave the church a total of 45 classrooms.

The church organ, a memorial to Dr. Frank W. Sneed, twice pastor of the church, is by the Aeolian Company of New York. It contains 3005 pipes, an Aeolian harp of 61 tones, and chimes of 20 tones.

61-62/2035G



Missouri Office Of Historic Preservation
HISTORIC INVENTORY

P.O. Box 176 *SL-AS-051-014*
 Jefferson City, Missouri 65102

1. No		4. Present Name(s) John Cahalin House	
2. County City of St. Louis		5. Other Name(s)	
3. Location of Negatives St. Louis County Parks		205 Skinker	
6. Specific Location Lots 3 and 4, Block 1, Ellenwood SD		16. Thematic Category	
		17. Date(s) or Period built 1923	
7. City or Town If Rural, Township & Vicinity St. Louis		18. Style or Design Italian Eclectic	
8. Site Plan with North Arrow <div style="text-align: center;"> </div>		19. Architect or Engineer B. J. Lawler	
		20. Contractor or Builder John J. Cahalin	
		21. Original Use, if apparent residence	
		22. Present Use Vedanta Temple	
9. Coordinates Lat _____ Long _____		23. Ownership Public <input type="checkbox"/> Private <input checked="" type="checkbox"/>	
10. Site <input type="checkbox"/> Building <input checked="" type="checkbox"/> Structure <input type="checkbox"/> Object <input type="checkbox"/>		24. Owner's Name & Address, if known Vedanta Society of St. Louis	
11. On National Register? Yes <input type="checkbox"/> No <input checked="" type="checkbox"/>		25. Open to Public? Yes <input type="checkbox"/> No <input checked="" type="checkbox"/>	
12. Is Eligible? Yes <input checked="" type="checkbox"/> No <input type="checkbox"/>		26. Local Contact Person or Organization	
13. Part of Estab. Hist. Dist.? Yes <input type="checkbox"/> No <input checked="" type="checkbox"/>		27. Other Surveys in Which Included	
14. District Potent'l? Yes <input checked="" type="checkbox"/> No <input type="checkbox"/>		28. No. of Stories 2	
15. Name of Established District		29. Basement? Yes <input checked="" type="checkbox"/> No <input type="checkbox"/>	
42. Further Description of Important Features The house is faced with rock-faced stone and trimmed with smooth stone. Green tile covers the roof. A round-arched porte-cochere is located on the north elevation. Some windows are 8-over-8 with transoms, and a few are round-headed. The entry is a large round arch, within which are set the door with toplight and sidelights.		30. Foundation Material stone	
		31. Wall Construction brick	
		32. Roof Type & Material hipped-tile	
		33. No. of Bays Front 3 Side _____	
43. History and Significance The original owner was John J. Cahalin. Early directories give the number of this house as 47 South Skinker.		34. Wall Treatment rock-face, broken course	
		35. Plan Shape irregular	
		36. Changes (Explain in #42) Addition <input type="checkbox"/> Altered <input type="checkbox"/> Moved <input type="checkbox"/>	
		37. Condition Interior _____ Exterior good	
44. Description of Environment and Outbuildings The house is adjacent to the large Memorial Presbyterian Church to the north and to a house converted to a religious organization to the south.		38. Preservation Underway? Yes <input type="checkbox"/> No <input checked="" type="checkbox"/>	
		39. Endangered? By What? Yes <input type="checkbox"/> No <input checked="" type="checkbox"/>	
		40. Visible from Public Road? Yes <input checked="" type="checkbox"/> No <input type="checkbox"/>	
		41. Distance from and Frontage on Road	
45. Sources of Information Building Permit: 4-13-23		46. Prepared by M. M. Stiritz	
		47. Organization St. Louis County Parks	
		48. Date 11/87 49. Revision Date(s)	

City of St. Louis
John Cahalin House

205 SKINKER

Photo

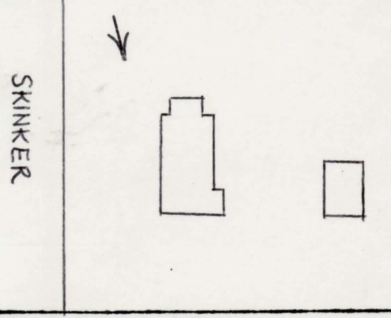
SLC-AS-051-014

John Cahalin House
205 Skinker



Missouri Office Of Historic Preservation
HISTORIC INVENTORY

P.O. Box 176 *SL-AS-051-015*
 Jefferson City, Missouri 65102

1. No		4. Present Name(s) Myrtel Hanibal House	
2. County City of St. Louis		5. Other Name(s) 211 Skinker	
3. Location of Negatives St. Louis County Parks			
6. Specific Location Lot 5, Block 1, Ellenwood SD		16. Thematic Category	
		17. Date(s) or Period built 1922	
7. City or Town If Rural, Township & Vicinity St. Louis		18. Style or Design Georgian Revival	
8. Site Plan with North Arrow 		19. Architect or Engineer	
		20. Contractor or Builder B. J. Charleville	
		21. Original Use, if apparent residence	
		22. Present Use residence	
9. Coordinates Lat _____ Long _____		23. Ownership Public <input type="checkbox"/> Private <input checked="" type="checkbox"/>	
10. Site <input type="checkbox"/> Building <input checked="" type="checkbox"/> Structure <input type="checkbox"/> Object <input type="checkbox"/>		24. Owner's Name & Address, if known Saint Germain Foundation	
11. On National Register? Yes <input type="checkbox"/> No <input checked="" type="checkbox"/>		25. Open to Public? Yes <input type="checkbox"/> No <input checked="" type="checkbox"/>	
12. Is <input type="checkbox"/> Eligible? Yes <input checked="" type="checkbox"/> No <input type="checkbox"/>		26. Local Contact Person or Organization	
13. Part of Estab. Yes <input type="checkbox"/> No <input checked="" type="checkbox"/> Hist. Dist.? No <input checked="" type="checkbox"/>		27. Other Surveys in Which Included	
14. District Potent'l? Yes <input checked="" type="checkbox"/> No <input type="checkbox"/>		28. No. of Stories 2	
15. Name of Established District		29. Basement? Yes <input checked="" type="checkbox"/> No <input type="checkbox"/>	
42. Further Description of Important Features Constructed of textured, variegated red brick and roofed with red tile. Fluted wood columns support an entablature and round-arched pediment. First story window heads feature patterned brickwork in round blind arches. French doors open to shallow balconies.		30. Foundation Material stone	
		31. Wall Construction brick	
		32. Roof Type & Material hipped/tile	
		33. No. of Bays Front 7 Side irr.	
43. History and Significance The original owner was Myrtel M. Hanibal. The building permit seems not to have been recorded in the <u>Daily Record</u> .		34. Wall Treatment stretcher bond	
		35. Plan Shape rectangle	
		36. Changes (Explain in #42) Addition <input type="checkbox"/> Altered <input type="checkbox"/> Moved <input type="checkbox"/>	
		37. Condition Interior _____ Exterior <u>good</u>	
44. Description of Environment and Outbuildings A matching garage is in the yard behind the house. To the south is United Hebrew Temple and to the north a house that is now a Vedanta Temple. Skinker Boulevard is one of the city's major arteries.		38. Preservation Underway? Yes <input type="checkbox"/> No <input checked="" type="checkbox"/>	
		39. Endangered? By What? Yes <input type="checkbox"/> No <input checked="" type="checkbox"/>	
		40. Visible from Public Road? Yes <input checked="" type="checkbox"/> No <input type="checkbox"/>	
		41. Distance from and Frontage on Road 50/80'	
45. Sources of Information Building Permit 8-03-22		46. Prepared by M. M. Stiritz	
		47. Organization St. Louis County Parks	
		48. Date 11/87	
		49. Revision Date(s)	

City of St. Louis
Myrtel Hanibal House

SL-AS-051-015

Myrtel Hanibal House
211 Skinker



Missouri Office Of Historic Preservation
HISTORIC INVENTORY

P.O. Box 176
 Jefferson City, Missouri 65102

1. No		4. Present Name(s) United Hebrew Temple		2. County City of St. Louis
2. County City of St. Louis		5. Other Name(s) 225 South Skinker Blvd.		
3. Location of Negatives St. Louis County Parks				
6. Specific Location Lot 6, 7 and part of 8, Block 1, Ellenwood SD		16. Thematic Category		2. County City of St. Louis 4. Present Name(s) United Hebrew Temple 5. Other Name(s) 225 South Skinker Blvd.
7. City or Town St. Louis		17. Date(s) or Period built 1924-25		
8. Site Plan with North Arrow		18. Style or Design Byzantine		
		19. Architect or Engineer Maritz & Young; G. Ferrand		
		20. Contractor or Builder		
		21. Original Use, if apparent temple		
		22. Present Use temple		
9. Coordinates Lat Long		23. Ownership Public <input checked="" type="checkbox"/> Private <input checked="" type="checkbox"/>		
10. Site <input checked="" type="checkbox"/> Building <input checked="" type="checkbox"/>		24. Owner's Name & Address, if known United Hebrew Temple		
11. On National Register? Yes <input checked="" type="checkbox"/> No <input checked="" type="checkbox"/>		25. Open to Public? Yes <input checked="" type="checkbox"/> No <input checked="" type="checkbox"/>		
12. Is <input checked="" type="checkbox"/> Eligible? Yes <input checked="" type="checkbox"/> No <input checked="" type="checkbox"/>		26. Local Contact Person or Organization		
13. Part of Estab. Yes <input checked="" type="checkbox"/> Hist. Dist.? No <input checked="" type="checkbox"/>		27. Other Surveys in Which Included		
14. District Potential? Yes <input checked="" type="checkbox"/> No <input checked="" type="checkbox"/>		28. No. of Stories 3		
15. Name of Established District		29. Basement? Yes <input checked="" type="checkbox"/> No <input checked="" type="checkbox"/>		
		30. Foundation Material concrete		
		31. Wall Construction brick		
		32. Roof Type & Material dome		
		33. No. of Bays Front 7 Side irr		
		34. Wall Treatment		
		35. Plan Shape rectangle		
		36. Changes (Explain in #42) Addition <input checked="" type="checkbox"/> Altered <input checked="" type="checkbox"/> Moved <input checked="" type="checkbox"/>		
		37. Condition Interior good Exterior good		
		38. Preservation Underway? Yes <input checked="" type="checkbox"/> No <input checked="" type="checkbox"/>		
		39. Endangered? Yes <input checked="" type="checkbox"/> By What? No <input checked="" type="checkbox"/> temple moving		
		40. Visible from Public Road? Yes <input checked="" type="checkbox"/> No <input checked="" type="checkbox"/>		
		41. Distance from and Frontage on Road		
42. Further Description of Important Features		Exterior: The design features simple geometric masses culminating in a shallow dome. Expanses of planar walls of buff/yellow brick are subtly relieved by stretcher horizontal banding of a darker tone brick. Ornament is restrained, confined to a simple stone, chevron-pattern cornice wrapping around the main block (auditorium), and a stone diamond-pattern cornice running around the lower wings and the base of the dome. Triple-door entrance is monumentalized by a large round-arch rising above the dome base which		
43. History and Significance		At the time it was built, United Hebrew was reported to be one of the three largest Jewish temples in the nation. The design (massive & detailing) is closely related to Alfred S. Alschuler's Isaiah Temple (1923-24) in Chicago, a widely praised and published temple which heralded the Byzantine style and centralized, dome plan in Chicago synagogue architecture. Alschuler himself acknowledged influence of the 1908 synagogue at		
44. Description of Environment and Outbuildings				
45. Sources of Information		46. Prepared by M. M. Stiritz		
Building Permits:		47. Organization St. Louis County Parks		
10-03-24 - concrete foundation		48. Date		
05-27-25 - concrete foundation		49. Revision Date(s)		
09-08-25 - 3 story brick church		11/87		
02-23-56 - Sunday School - Hellmuth Obata Kassabaum				
06-13-67 - interior alterations				

United Hebrew Temple
225 South Skinker Blvd.

42. continued

carries the inscription "My House Shall Be Called A House Of Prayer For All Peoples"; stone columns with "Byzantine" capitals carry round arches each glazed with art glass depicting a 7-arm candelabra; the Star of David; and the Torah. Filigree pierced stonework fills the spandrel of the outside framing arch.

Interior: Although the interior was renovated in 1967, the principal feature of the assembly room or auditorium remains intact: a dramatic and richly embellished octagonal "tent" ceiling. The center of the domical ceiling features a gold Star of David and radiating sunburst motif. Foliated motifs (emanating from cornucopias) are fashioned in plaster relief and cover the surface of the ceiling. Original leaded glass windows with amber/green panes remain as do oak pews with Star of David on the end panels (they have been "antiqued", however).

43. continued

Essen, Germany, and of motifs found on recently excavated fragments of a temple in Palestine. Both in early 20th century Europe and America, the Byzantine style was believed to be an appropriate expression of the ancient eastern origin and heritage of the Jews. Photos and plans of the temple were published in the November 5, 1928 issue of The American Architect.

Officially founded in 1841, the United Hebrew Congregation was the first established in St. Louis and in the trans-Mississippian west. It began as an Orthodox congregation, but by 1860 gradually began to swing to Reform. In 1881 a modified, less traditional ritual was adopted, the same year the group moved west into a new Temple at 21st & Olive which was installed with family pews instead of the traditional separate balcony for women. The Reform process was considered complete in 1913 when the Union Prayer Book was adopted.

The Skinker Avenue temple is the fifth building the congregation has occupied, three of which were constructed for the purpose; the first four have been demolished.

45. continued

Arthur M. Feldman et al, Faith and Form (Chicago: Spartus College Press, 1976)

American Architect, Nov. 5, 1928, pp. 591-594

Jane Priwer, The United Hebrew Congregation 1837-1963 (St. Louis: UHC, 1963)

Carol H. Krinsky, Synagogues of Europe (Cambridge: MIT 1985)
St. Louis Views (St. Louis: Will Shelly, c. 1941), p. 30
Rachel Wischnitzer, Synagogue Architecture in the United States
(Philadelphia: Jewish Publication Society of America, 1955), p. 110

68-69/2035G




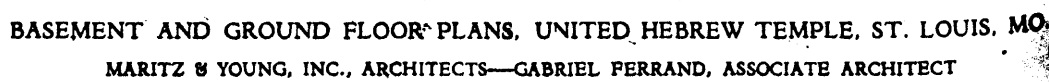


Photo by Robbins & Baker

UNITED HEBREW TEMPLE, ST. LOUIS, MO.—MARITZ & YOUNG, INC., ARCHITECTS; GABRIEL FERRAND, ASSOCIATE ARCHITECT




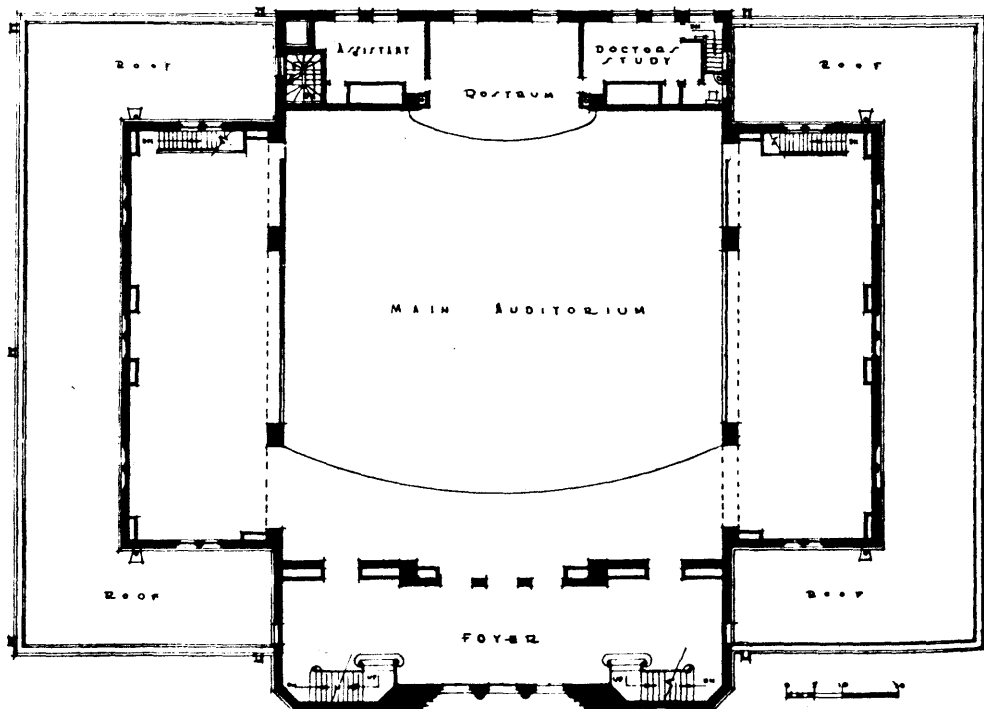
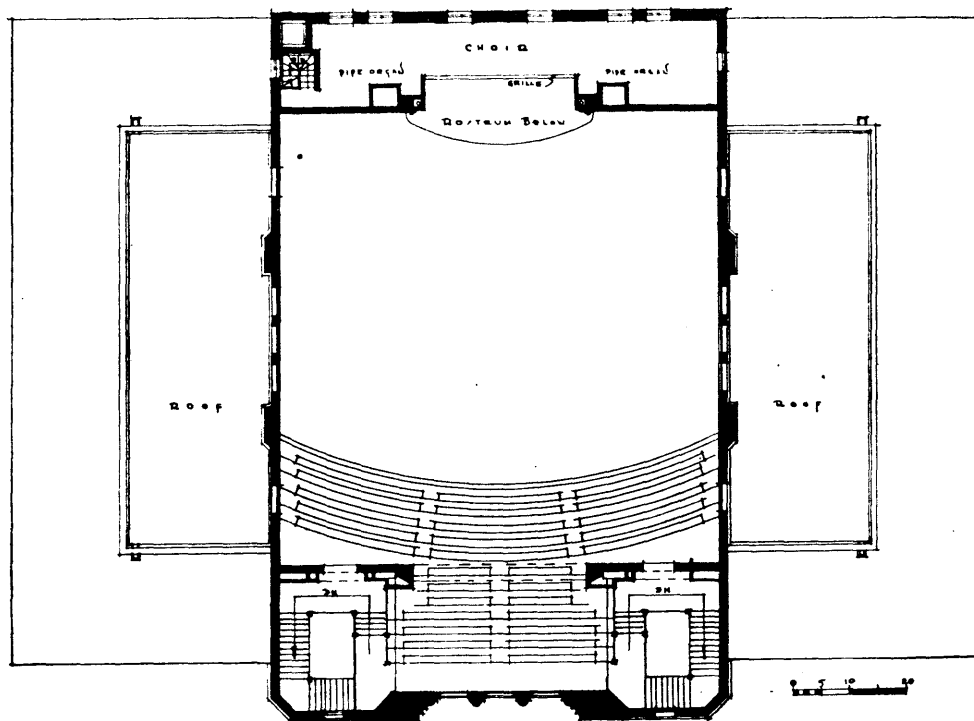


Photo by Robbins & Baker

AUDITORIUM, UNITED HEBREW TEMPLE, ST. LOUIS, MO.—MARITZ & YOUNG, INC., ARCHITECTS; GABRIEL FERRAND, ASSOCIATE ARCHITECT

51-45-051-016



FIRST FLOOR AND MEZZANINE PLANS, UNITED HEBREW TEMPLE, ST. LOUIS, MO.

MARITZ & YOUNG, INC., ARCHITECTS—GABRIEL FERRAND, ASSOCIATE ARCHITECT



IN a rec
there wa
tect and
Weaver,
tect to th
author of
and Indu
tremendo
art qualit
Lawrence
know enc
ate the pr
with ever



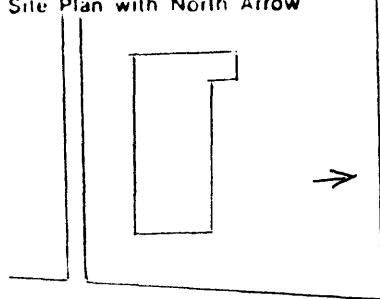
mind nimb
cause. Sir L
titioner of t
position, if
character of

As much
finds time t
of design. O
tect who ha
tion of art t
own shop w
by his own l
vision. Such
designer of
every sense
the architect

* September

Missouri Office Of Historic Preservation
HISTORIC INVENTORY

P.O. Box 176 *SL-AS-001-017*
 Jefferson City, Missouri 65102

1 No		4 Present Name(s) Central Church of Christ		2 County City of St. Louis
2 County City of St. Louis		5 Other Name(s)		
3 Location of Negatives St. Louis County Parks		305 Skinker		
6 Specific Location Lots 1&2, Block 5, Ellenwood SD		16 Thematic Category		3 City of St. Louis 4 Present Name(s) Central Church of Christ 5 Other Name(s) 305 Skinker
7 City or Town If Rural, Township & Vicinity St. Louis		17 Date(s) or Period built 1951		
		18 Style or Design Gothic		
8 Site Plan with North Arrow 		19 Architect or Engineer Gale E. Henderson		
		20 Contractor or Builder Ken W. Evans		
9 Coordinates UTM Lat _____ Long _____		21 Original Use, if apparent Church		
		22 Present Use Church		
10 Site <input type="checkbox"/> Building <input checked="" type="checkbox"/> Structure <input type="checkbox"/> Object <input type="checkbox"/>		23 Ownership Public <input type="checkbox"/> Private <input checked="" type="checkbox"/>		
		24 Owner's Name & Address, if known Central Church of Christ		
11 On National Register? Yes <input type="checkbox"/> No <input checked="" type="checkbox"/> 12 Is Eligible? Yes <input checked="" type="checkbox"/> No <input type="checkbox"/>		25 Open to Public? Yes <input checked="" type="checkbox"/> No <input type="checkbox"/>		
		26 Local Contact Person or Organization Walter Sharp 535-0232		
13 Part of Estab. Hist. Dist.? Yes <input type="checkbox"/> No <input checked="" type="checkbox"/> 14 District Potent'l? Yes <input checked="" type="checkbox"/> No <input type="checkbox"/>		27 Other Surveys in Which Included		
15 Name of Established District		28 No. of Stories 1		
		29 Basement? Yes <input type="checkbox"/> No <input checked="" type="checkbox"/>		
		30 Foundation Material concrete		
		31 Wall Construction brick		
		32 Roof Type & Material gable/asphalt shingle		
		33 No. of Bays Front 1 Side 6		
		34 Wall Treatment common bond		
		35 Plan Shape rectangle		
		36 Changes (Explain in #42) Addition <input type="checkbox"/> Altered <input type="checkbox"/> Moved <input type="checkbox"/>		
		37 Condition Interior _____ Exterior good		
		38 Preservation Underway? Yes <input type="checkbox"/> No <input checked="" type="checkbox"/>		
		39 Endangered? By What? Yes <input type="checkbox"/> No <input checked="" type="checkbox"/>		
		40 Visible from Public Road? Yes <input checked="" type="checkbox"/> No <input type="checkbox"/>		
		41 Distance from and Frontage on Road		
42 Further Description of Important Features Simple Gothic Revival structure has ashlar stone trim at corners and around doors and windows. Gable front has large double lancet window and round window above. Side windows are rectangular casements of small leaded diamond-shaped panes. Brick buttresses stand between windows. Main entry is last bay on Fauquier, where a gabled narthex stands out from main wall. There is a secondary entrance on the alley.				5 Other Name(s) 305 Skinker
43 History and Significance Although this building was constructed after the period of significance of this district, it harmonizes very well with the prevailing Period Revival style. The architect Gale E. Henderson (1890-1969) was best known for his free-style Georgian houses. He had briefly worked in partnership with Raymond Maritz and with Angelo Corrubia. In his later career he often acted as his own developer. The congregation has its origins in the				
44 Description of Environment and Outbuildings The end of the building faces Skinker, but the long side of the building with the main entry faces Fauquier to the north.				
45 Sources of Information Building Permit 2-13-51 Walter Sharp				6 Prepared by M. M. Stirtz 7 Organization St. Louis County Parks 8 Date 11/87 9 Revision Date(s)
46 Prepared by M. M. Stirtz				
47 Organization St. Louis County Parks				

Central Church of Christ
305 Skinker

43. continued

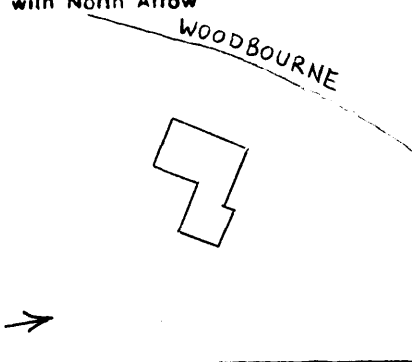
Campbellite movement, which was organized in St. Louis about 1830. From this movement spring the Disciples of Christ, the Independent Christian Church, and the Churches of Christ in the U.S. Several small groups merged in 1940 to form the Central Church of Christ at Euclid and Cote Brilliant. The congregation moved to this location in 1951.

65/2035G



Missouri Office Of Historic Preservation
HISTORIC INVENTORY

P.O. Box 176 *SL-AS-051-D18*
 Jefferson City, Missouri 65102

1. No		4. Present Name(s) Corine Hofmeister House		2 County City of St. Louis
2. County City of St. Louis		5. Other Name(s) 210 Woodbourne		
3. Location of Negatives St. Louis County Parks				
6. Specific Location Lot 18, Block 1, Ellenwood SD		16. Thematic Category		4 Present Name(s) Corine Hofmeister House
7. City or Town If Rural, Township & Vicinity St. Louis		17. Date(s) or Period built 1941		
8. Site Plan with North Arrow 		18. Style or Design Colonial Revival		
		19. Architect or Engineer G. F. & R. D. Hayden		
		20. Contractor or Builder George F. Hayden		
		21. Original Use, if apparent residence		
9. Coordinates UTM Lat Long		22. Present Use residence		
10. Site II Building II Structure II Object II		23. Ownership Public II Private XX		
11. On National Register? Yes II No XX		24. Owner's Name & Address, if known Elsie B. Valier		
12. Is It Eligible? Yes IX No II		25. Open to Public? Yes XX No II		
13. Part of Estab. Hist. Dist.? Yes II No XI		26. Local Contact Person or Organization		
14. District Potent'l? Yes IX No II		27. Other Surveys in Which Included		
15. Name of Established District		28. No. of Stories 2		5 Other Name(s) 210 Woodbourne
		29. Basement? Yes XX No II		
		30. Foundation Material concrete		
		31. Wall Construction brick		
		32. Roof Type & Material gable/slate		
		33. No. of Bays Front 3 Side irr.		
		34. Wall Treatment American common bond		
		35. Plan Shape rectangle		
		36. Changes (Explain in #42) Addition II Altered II Moved II		
		37. Condition Interior Exterior good		
42. Further Description of Important Features Constructed of textured, variegated red brick. Attached 2-story garage with gabled slate roof at rear. Front entrance features wood scrolled broken pediment supported by fluted pilasters.		38. Preservation Underway? Yes II No XX		
		39. Endangered? By What? Yes II No XX		
		40. Visible from Public Road? Yes XX No II		
		41. Distance from and Frontage on Road 48/80		
43. History and Significance The house was built for Corine Gunther Hofmeister, who had lived at 6101 South Grand. The architects and contractor had offices at 6524 Berthold.				6 Photo
44. Description of Environment and Outbuildings The house is adjacent to the rear of the Memorial Presbyterian Church to the north. It faces the Y intersection of Woodbourne and Alexander.				
45. Sources of Information Building Permit: 8-7-41 St. Louis Daily Record, 8-9-41, \$10,000				
46. Prepared by M. M. Stiritz				7 Organization St. Louis County Parks
47. Organization St. Louis County Parks				
48. Date 11/87 49. Revision Date(s)				

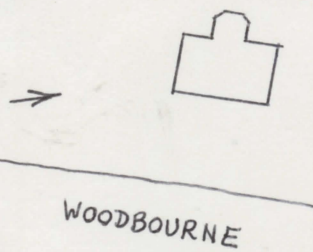
SL-AS-051-018

Cornine Hofmeister House
210 Woodbourne



Missouri Office Of Historic Preservation
HISTORIC INVENTORY

P.O. Box 176 *SL-AS-031-019*
 Jefferson City, Missouri 65102

1 No		4. Present Name(s) Oswald Falk House	
2 County City of St. Louis		5. Other Name(s) 219 Woodbourne	
3 Location of Negatives St. Louis County Parks			
6 Specific Location Lot 2, Block 2, Ellenwood SD		16. Thematic Category	
		17 Date(s) or Period built 1929	
7 City or Town If Rural, Township & Vicinity St. Louis		18 Style or Design Georgian Revival	
8 Site Plan with North Arrow 		19 Architect or Engineer Wm. P. McMahon	
		20 Contractor or Builder W. Shassere	
		21. Original Use, if apparent residence	
		22. Present Use residence	
9 Coordinates UTM Lat Long		23 Ownership Public <input type="checkbox"/> Private <input checked="" type="checkbox"/>	
10 Site <input type="checkbox"/> Building <input checked="" type="checkbox"/> Structure <input type="checkbox"/> Object <input type="checkbox"/>		24. Owner's Name & Address, if known Walter D. & Linda O. Lamkin	
11 On National Register? Yes <input type="checkbox"/> No <input checked="" type="checkbox"/>		25. Open to Public? Yes <input type="checkbox"/> No <input checked="" type="checkbox"/>	
12 Is It Eligible? Yes <input checked="" type="checkbox"/> No <input type="checkbox"/>		26. Local Contact Person or Organization	
13 Part of Estab. Hist. Dist.? Yes <input type="checkbox"/> No <input checked="" type="checkbox"/>		27. Other Surveys in Which Included	
14. District Potent'l? Yes <input checked="" type="checkbox"/> No <input type="checkbox"/>		28. No. of Stories 2	
15 Name of Established District		29. Basement? Yes <input checked="" type="checkbox"/> No <input type="checkbox"/>	
		30. Foundation Material	
		31. Wall Construction brick	
		32. Roof Type & Material hipped/slate	
		33. No. of Bays Front 5 Side	
		34. Wall Treatment brick	
		35. Plan Shape rectangle	
		36. Changes (Explain in #42) Addition <input type="checkbox"/> Altered <input type="checkbox"/> Moved <input type="checkbox"/>	
		37. Condition Interior Exterior good	
		38. Preservation Underway? Yes <input type="checkbox"/> No <input checked="" type="checkbox"/>	
		39. Endangered? By What? Yes <input type="checkbox"/> No <input checked="" type="checkbox"/>	
		40. Visible from Public Road? Yes <input checked="" type="checkbox"/> No <input type="checkbox"/>	
		41. Distance from and Frontage on Road 50/80	
42 Further Description of Important Features Constructed of variegated red brick. Wood modillioned cornice and entrance colonnade with Corinthian columns and entablature supporting a wrought-iron balcony. First floor windows are French doors with balconnettes. Other windows are 8-over-8. Dormers are pedimented, with round-headed windows and shingled sides.			
43 History and Significance The first owner of this house was Oswald P. Falk, physician.			
44 Description of Environment and Outbuildings A matching garage is at the northwest corner of the lot. A small part of the southwest corner is in St. Louis County.			
45 Sources of Information Building Permit: 8-23-29, \$12,000		46 Prepared by M. M. Stiritz	
		47 Organization St. Louis County Parks	
		48 Date 11/87	
		49 Revision Date(s)	

SL-AS-051-019

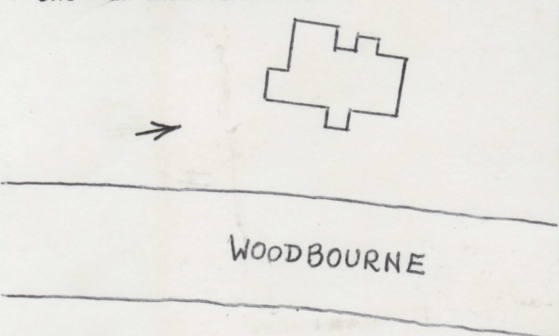
Oswald Falk House
219 Woodbourne



Missouri Office Of Historic Preservation
HISTORIC INVENTORY

P.O. Box 176 **SL-AS-051-020**
 Jefferson City, Missouri 65102

City of St. Louis
 John Harkins House
 225 Woodbourne

1 No		4. Present Name(s) John Harkins House	
2 County City of St. Louis		5. Other Name(s) 225 Woodbourne	
3 Location of Negatives St. Louis County Parks			
6 Specific Location Lot 3, Block 2, Ellenwood SD		16. Thematic Category	
7 City or Town If Rural, Township & Vicinity St. Louis		17 Date(s) or Period built 1923	
8 Site Plan with North Arrow 		18 Style or Design Tudor	
9 Coordinates UTM Lat Long		19. Architect or Engineer	
10 Site II Building <input checked="" type="checkbox"/> Structure II Object II		20. Contractor or Builder E.B. Godwin	
11 On National Register? Yes <input type="checkbox"/> No <input checked="" type="checkbox"/>		21. Original Use, if apparent residence	
12 Is II Eligible? Yes <input checked="" type="checkbox"/> No <input type="checkbox"/>		22. Present Use residence	
13 Part of Estab. Hist. Dist.? Yes <input type="checkbox"/> No <input checked="" type="checkbox"/>		23 Ownership Public <input type="checkbox"/> Private <input checked="" type="checkbox"/>	
14. District Potent'l? Yes <input checked="" type="checkbox"/> No <input type="checkbox"/>		24. Owner's Name & Address, if known Norman D. Lawson	
15 Name of Established District		25. Open to Public? Yes <input type="checkbox"/> No <input checked="" type="checkbox"/>	
42 Further Description of Important Features Constructed of red brick; washed grey-white stone trims windows and entrance portico, which has buttressed brick piers. Some first-floor windows have diamond-patterned leading, but most are 8-over-1. One-story wings extend facade at both ends.		26. Local Contact Person or Organization	
43 History and Significance The first owner of this house was John R. Harkins, President/Treasurer of Harkins-Eggert-Carroll Agency (insurance).		27. Other Surveys in Which Included	
44 Description of Environment and Outbuildings The western portion of the lot is in St. Louis County.		28. No. of Stories 2	
45 Sources of Information Building Permit: 10-30-23		29. Basement? Yes <input checked="" type="checkbox"/> No <input type="checkbox"/>	
		30. Foundation Material concrete	
		31. Wall Construction brick	
		32. Roof Type & Material gable/composition	
		33. No. of Bays Front 4 Side 3	
		34. Wall Treatment American common bond	
		35. Plan Shape	
		36. Changes (Explain in #42) Addition <input type="checkbox"/> Altered <input type="checkbox"/> Moved <input type="checkbox"/>	
		37. Condition Interior Exterior good	
		38. Preservation Underway? Yes <input type="checkbox"/> No <input checked="" type="checkbox"/>	
		39. Endangered? By What? Yes <input type="checkbox"/> No <input checked="" type="checkbox"/>	
		40. Visible from Public Road? Yes <input checked="" type="checkbox"/> No <input type="checkbox"/>	
		41. Distance from and Frontage on Road	
		Photo	
		46 Prepared by M. M. Stiritz	
		47 Organization St. Louis County Parks	
		48 Date 11/87 49 Revision Date(s)	

SL-AS-051-020

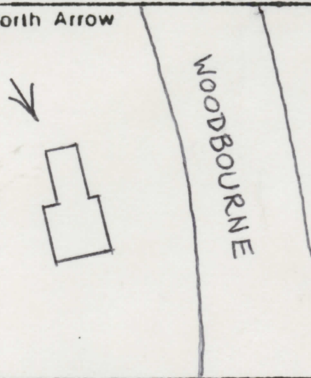
John Harkins House
225 Woodbourne



Missouri Office Of Historic Preservation
HISTORIC INVENTORY

P.O. Box 176
 Jefferson City, Missouri 65102
 SL-AS-001-021

City of St. Louis
 John C. Greulich House
 226 Woodbourne Drive

1 No		4. Present Name(s) John C. Greulich House	
2 County City of St. Louis		5. Other Name(s)	
3 Location of Negatives St. Louis County Parks		226 Woodbourne Drive	
6 Specific Location Lot 17, Block 1, Ellenwood SD		16. Thematic Category	
7 City or Town If Rural, Township & Vicinity St. Louis		17 Date(s) or Period built 1930	
8 Site Plan with North Arrow 		18 Style or Design Tudor	
9 Coordinates UTM Lat Long		19. Architect or Engineer J. A. Grunich	
10 Site II Building <input checked="" type="checkbox"/> Structure II Object II		20. Contractor or Builder John C. Greulich	
11 On National Register? Yes <input type="checkbox"/> No <input checked="" type="checkbox"/>		21. Original Use, if apparent residence	
12 Is II Eligible? Yes <input checked="" type="checkbox"/> No <input type="checkbox"/>		22. Present Use residence	
13 Part of Estab. Yes <input type="checkbox"/> No <input checked="" type="checkbox"/>		23 Ownership Public <input type="checkbox"/> Private <input checked="" type="checkbox"/>	
14 District Potent? Yes <input checked="" type="checkbox"/> No <input type="checkbox"/>		24. Owner's Name & Address, if known Paul C. & Christine A. Paris	
15 Name of Established District		25. Open to Public? Yes <input type="checkbox"/> No <input checked="" type="checkbox"/>	
42 Further Description of Important Features Constructed of textured, beige/red brick (all stretchers) and accented with quarry-faced white stone. Dark red flat tile covers the roof. Dark stained wood forms lintels and door surround. Windows are casements. South wing has only one story in front.		26. Local Contact Person or Organization	
43 History and Significance Original owner was John C. Greulich, president of John C. Greulich Realty and Investment Company. In 1934, Greulich sold to Oliver T. Remmers, a lawyer.		27. Other Surveys in Which Included	
44 Description of Environment and Outbuildings Iron gates supported by brick and stone piers are installed at driveway entrance at north end of lot. Garage is behind and matches house.		28. No. of Stories 2	
45 Sources of Information Building Permit: 9-18-30		29. Basement? Yes <input checked="" type="checkbox"/> No <input type="checkbox"/>	
		30. Foundation Material stone	
		31. Wall Construction brick	
		32. Roof Type & Material gable/tile	
		33. No. of Bays Front 4 Side 3	
		34. Wall Treatment stretcher bond	
		35. Plan Shape rectangle	
		36. Changes (Explain in #42) Addition <input type="checkbox"/> Altered <input type="checkbox"/> Moved <input type="checkbox"/>	
		37. Condition Interior Exterior good	
		38. Preservation Underway? Yes <input type="checkbox"/> No <input checked="" type="checkbox"/>	
		39. Endangered? By What? Yes <input type="checkbox"/> No <input checked="" type="checkbox"/>	
		40. Visible from Public Road? Yes <input checked="" type="checkbox"/> No <input type="checkbox"/>	
		41. Distance from and Frontage on Road	
		46 Prepared by M. M. Stiritz	
		47 Organization St. Louis County Parks	
		48 Date 49 Revision Date(s)	

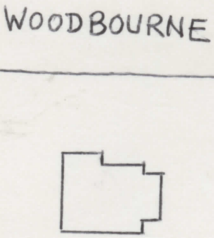
SL-AS-031-021

John C. Greulich House
226 Woodbourne Drive



Missouri Office Of Historic Preservation
HISTORIC INVENTORY

P.O. Box 176 *SL-AS-051-022*
 Jefferson City, Missouri 65102

1 No		4. Present Name(s) Edmunds-Andrews House	
2 County City of St. Louis		5. Other Name(s)	
3 Location of Negatives St. Louis County Parks		232 Woodbourne	
6 Specific Location Lot 16, Block 1, Ellenwood SD		16. Thematic Category	
		17 Date(s) or Period built 1930	
7 City or Town II Rural, Township & Vicinity St. Louis		18 Style or Design Tudor	
8 Site Plan with North Arrow <div style="text-align: center;">  </div>		19. Architect or Engineer Saum Architects	
		20. Contractor or Builder H. M. Edmunds	
		21. Original Use, if apparent residence	
		22. Present Use residence	
		23. Ownership Public <input type="checkbox"/> Private <input checked="" type="checkbox"/>	
		24. Owner's Name & Address, if known Robert E. & Margaret E. Concannon	
9 Coordinates UTM Lat Long		25. Open to Public? Yes <input type="checkbox"/> No <input checked="" type="checkbox"/>	
10 Site <input type="checkbox"/> Building <input checked="" type="checkbox"/> Structure <input type="checkbox"/> Object <input type="checkbox"/>		26. Local Contact Person or Organization	
11 On National Register? Yes <input type="checkbox"/> No <input checked="" type="checkbox"/>		27. Other Surveys in Which Included	
12 Is II Eligible? Yes <input checked="" type="checkbox"/> No <input type="checkbox"/>			
13 Part of Estab. Hist. Dist.? Yes <input type="checkbox"/> No <input checked="" type="checkbox"/>			
14. District Potent'l? Yes <input checked="" type="checkbox"/> No <input type="checkbox"/>			
15 Name of Established District		28. No. of Stories 2	
		29. Basement? Yes <input checked="" type="checkbox"/> No <input type="checkbox"/>	
		30. Foundation Material stone	
		31. Wall Construction brick	
		32. Roof Type & Material gable/tile	
		33. No. of Bays Front 4 Side 3	
		34. Wall Treatment American common bond	
		35. Plan Shape rectangle	
		36. Changes (Explain in #42) Addition <input type="checkbox"/> Altered <input type="checkbox"/> Moved <input type="checkbox"/>	
		37. Condition Interior Exterior good	
		38. Preservation Underway? Yes <input type="checkbox"/> No <input checked="" type="checkbox"/>	
		39. Endangered? By What? Yes <input type="checkbox"/> No <input checked="" type="checkbox"/>	
		40. Visible from Public Road? Yes <input checked="" type="checkbox"/> No <input type="checkbox"/>	
		41. Distance from and Frontage on Road 50/80'	
42. Further Description of Important Features Constructed of red skintled brick with a salmon tile roof. Dark stained wood is employed for window lintels, porch supports and gables. Gable clapboards have wavy edges. Double-hung windows are glazed with diamond-pattern leaded glass. Garage is located in the basement.			
43. History and Significance Built by contractor/owner Herbert M. Edmunds. By 1933 the house was occupied by David C. Andrews, district manager, J. C. Penney. Saum Architects consisted of brothers Frank J. Saum (1885-c.1964) and Thomas P. Saum (1888-c.1954). Their father was master of Soulard Market. The firm operated from 1915 through 1947. Their best-known work is the Saum Hotel on South Grand.			
44. Description of Environment and Outbuildings The building permit for this house was taken out the same day as for 238 Woodbourne next door, although the two differ in style.			
45. Sources of Information Building Permit 2-17-30, \$12,000 Toft & Porter, <u>Compton Heights</u> (1984), p. 52		46. Prepared by M. M. Stiritz	
		47. Organization St. Louis County Parks	
		48. Date 11/87	
		49. Revision Date(s)	

City of St. Louis
Edmunds-Andrews House
232 Woodbourne

SL-AS-051-022

Edmunds-Andrews House
232 Woodbourne



P.O. Box 176 *SL-AS-031-023*
Jefferson City, Missouri 65102

City of St. Louis B. Einstein House

SL-AS-001-023

B. Einstein House
233 Woodbourne Drive

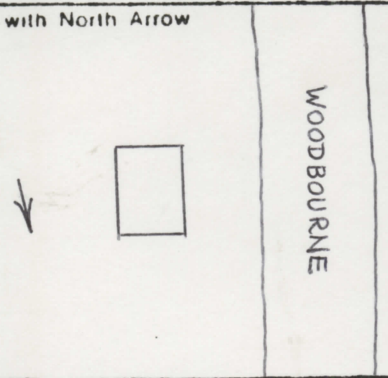


Missouri Office Of Historic Preservation
HISTORIC INVENTORY

P.O. Box 176 **5L-AS-651-024**
 Jefferson City, Missouri 65102

City of St. Louis
 Herbert Edmunds House

238 Woodbourne

1 No		4. Present Name(s) Herbert Edmunds House	
2 County City of St. Louis		5. Other Name(s)	
3 Location of Negatives St. Louis County Parks		238 Woodbourne	
6 Specific Location Lot 15, Block 1, Ellenwood SD		16. Thematic Category	
7 City or Town If Rural, Township & Vicinity St. Louis		17 Date(s) or Period built 1930	
8 Site Plan with North Arrow 		18 Style or Design Georgian	
9 Coordinates UTM Lat Long		19. Architect or Engineer Saum	
10 Site II Building IX Structure II Object II		20. Contractor or Builder H.M. Edmunds Building Co.	
11 On National Register? Yes II No IX		21. Original Use, if apparent residence	
12 Is II Eligible? Yes IX No II		22 Present Use residence	
13 Part of Estab. Yes II Hist Dist.? No IX		23 Ownership Public II Private IX	
14 District Potent'l? Yes IX No II		24. Owner's Name & Address, if known John Charles & Dorothy L. Clardy	
15 Name of Established District		25. Open to Public? Yes II No IX	
26. Local Contact Person or Organization		27. Other Surveys in Which Included	
28. No. of Stories 2		29. Basement? Yes II No I	
30. Foundation Material		31. Wall Construction brick	
32. Roof Type & Material hipped/slate		33. No. of Bays Front 5 Side	
34. Wall Treatment American common bond		35. Plan Shape rectangle	
36. Changes (Explain in #42) Addition II Altered II Moved II		37. Condition Interior Exterior good	
38. Preservation Underway? Yes II No IX		39. Endangered? By What? Yes II No IX	
40. Visible from Public Road? Yes IX No II		41. Distance from and Frontage on Road 50/60'	
42 Further Description of Important Features Constructed of variegated, textured red brick. Center bay entrance features pediment carried by fluted Doric columns of wood. Windows employ 6-over-6 lights, stone lintels, and false shutters. A gabled double-window dormer rises over the entry bay.		Photo	
43 History and Significance The house was built and occupied by contractor Herbert M. Edmunds. In 1933, Edmunds sold to John K. Switzer, partner in Switzers Yellow Jacket Company; and Missouri Candy Company. Saum Architects consisted of brothers Frank J. Saum (1885-c.1964) and Thomas P. Saum (1888-c.1954). Their father was master of Soulard Market. The firm operated from 1915 through 1947. Their best-known work is the Saum Hotel on South Grand.			
44 Description of Environment and Outbuildings			
45 Sources of Information Building Permit 2-17-30, \$12,000 Toft & Porter, Compton Heights (1984), p. 52		46 Prepared by M. M. Stiritz	
		47 Organization St. Louis County Parks	
		48 Date 49 Revision Date(s) 11/87	

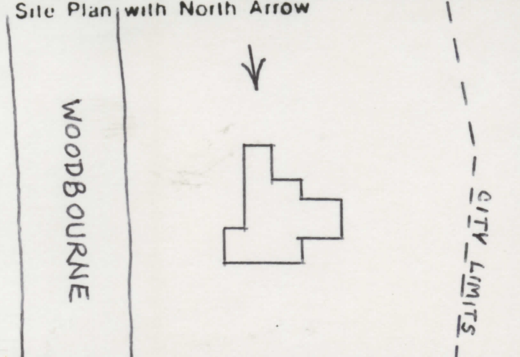
SL-AS-051-024

Herbert Edmunds House
238 Woodbourne



Missouri Office Of Historic Preservation
HISTORIC INVENTORY

P.O. Box 176 *SL-AS-031-025*
 Jefferson City, Missouri 65102

1 No		4. Present Name(s) James L. Schwab House	
2 County City of St. Louis		5. Other Name(s)	
3 Location of Negatives St. Louis County Parks		243 Woodbourne Drive	
6 Specific Location Lot 5, Block 2, Ellenwood SD		16. Thematic Category	
		17 Date(s) or Period built 1929	
7 City or Town II Rural, Township & Vicinity St. Louis		18 Style or Design Tudor	
8 Site Plan with North Arrow 		19. Architect or Engineer I. A. Baum (Chicago)	
		20. Contractor or Builder John Craig & Son	
		21. Original Use, if apparent residence	
		22 Present Use residence	
		23 Ownership Public <input type="checkbox"/> Private <input checked="" type="checkbox"/>	
		24. Owner's Name & Address, if known John E. & Brigitte A. Helzer	
9 Coordinates Lat Long		25. Open to Public? Yes <input type="checkbox"/> No <input checked="" type="checkbox"/>	
10 Site <input type="checkbox"/> Building <input checked="" type="checkbox"/> Structure <input type="checkbox"/> Object <input type="checkbox"/>		26. Local Contact Person or Organization	
11 On National Register? Yes <input type="checkbox"/> No <input checked="" type="checkbox"/>		27. Other Surveys in Which Included	
12 Is II Eligible? Yes <input checked="" type="checkbox"/> No <input type="checkbox"/>			
13 Part of Estab. Hist Dist.? Yes <input type="checkbox"/> No <input checked="" type="checkbox"/>			
14. District Potent'l? Yes <input checked="" type="checkbox"/> No <input type="checkbox"/>			
15 Name of Established District		28. No. of Stories 2	
		29. Basement? Yes <input checked="" type="checkbox"/> No <input type="checkbox"/>	
		30. Foundation Material	
		31. Wall Construction brick	
		32. Roof Type & Material gable, hip, slate	
		33. No. of Bays Front 4 Side 4	
		34. Wall Treatment stretcher bond	
		35. Plan Shape irregular	
		36. Changes (Explain in #42) Addition <input type="checkbox"/> Altered <input type="checkbox"/> Moved <input type="checkbox"/>	
		37. Condition Interior Exterior good	
		38. Preservation Underway? Yes <input type="checkbox"/> No <input checked="" type="checkbox"/>	
		39. Endangered? By What? Yes <input type="checkbox"/> No <input checked="" type="checkbox"/>	
		40. Visible from Public Road? Yes <input checked="" type="checkbox"/> No <input type="checkbox"/>	
		41. Distance from and Frontage on Road 50/80'	
42 Further Description of Important Features Constructed of red skintled brick; steeply pitched roof slopes display variegated rose and gray slates of irregular shape. Unusual shallow brick window hoods are found over the first story banded windows. South side elevation features half-timbering with brick fill and pointed arches.		Photo	
43 History and Significance The original owner was James L. Schwab, finance manager of the Wohl Shoe Company.			
44 Description of Environment and Outbuildings The rear part of the lot is in St. Louis County.			
45 Sources of Information Building Permit 4-26-29, \$15,000		46 Prepared by M. M. Stiritz	
		47 Organization St. Louis County Parks	
		48 Date 49 Revision Date(s)	

SL-AS-051-025

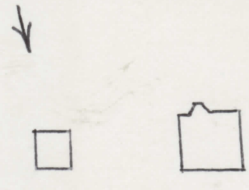
James L. Schwab House
243 Woodbourne Drive



Missouri Office Of Historic Preservation
HISTORIC INVENTORY

P.O. Box 176 **SL-AS-081-026**
 Jefferson City, Missouri 65102

City of St. Louis
 Isadore Bernstein House
 246 Woodbourne

1 No		4. Present Name(s) Isadore Bernstein House	
2 County City of St. Louis		5. Other Name(s) 246 Woodbourne	
3 Location of Negatives St. Louis County Parks		6 Specific Location 50 ft. of Lot 14 and 20 ft. of Lot 15, Block 1, Ellenwood SD	
7 City or Town If Rural, Township & Vicinity St. Louis		16. Thematic Category	
8 Site Plan with North Arrow 		17 Date(s) or Period built 1929	
		18 Style or Design Minimal Traditional	
		19. Architect or Engineer C. Koenig	
		20. Contractor or Builder J. Goldman	
9 Coordinates UTM Lat Long		21. Original Use, if apparent residence	
10 Site II Building <input checked="" type="checkbox"/> Structure II Object II		22 Present Use residence	
11 On National Register? Yes II No <input checked="" type="checkbox"/>		23 Ownership Public II Private <input checked="" type="checkbox"/>	
12 Is II Eligible? Yes <input checked="" type="checkbox"/> No II		24. Owner's Name & Address, if known Edward J. & Deborah H. Hanlon	
13 Part of Estab. Yes II No <input checked="" type="checkbox"/> Hist Dist.? No <input checked="" type="checkbox"/>		25. Open to Public? Yes II No <input checked="" type="checkbox"/>	
14. District Potent'l? Yes <input checked="" type="checkbox"/> No II		26. Local Contact Person or Organization	
15 Name of Established District		27. Other Surveys in Which Included	
42 Further Description of Important Features Tudoresque variant of Four Square type with low pyramidal hipped roof of green tile and overhanging eaves, recessed front door with sidelights. Stone arches trim first story openings. French doors open to red tile veranda. Front windows have false shutters. South side has first floor bay window. Brick is painted.		28. No. of Stories 2	
		29. Basement? Yes <input checked="" type="checkbox"/> No II	
		30. Foundation Material stone	
		31. Wall Construction brick	
		32. Roof Type & Material pyramid, hipped/tile	
		33. No. of Bays Front 3 Side 3	
		34. Wall Treatment American common bond	
		35. Plan Shape square	
		36. Changes (Explain in #42) Addition II Altered II Moved II	
		37. Condition Interior Exterior good	
		38. Preservation Underway? Yes II No <input checked="" type="checkbox"/>	
		39. Endangered? By What? Yes II No <input checked="" type="checkbox"/>	
		40. Visible from Public Road? Yes <input checked="" type="checkbox"/> No II	
		41. Distance from and Frontage on Road 50/70'	
43 History and Significance The house was built for Isadore Bernstein, retail shoe dealer.			
44 Description of Environment and Outbuildings			
45 Sources of Information Building Permit: 8-19-29		46 Prepared by M. M. Stiritz	
		47 Organization St. Louis County Parks	
		48 Date 11/87 49 Revision Date(s)	

SL-AS-051-026

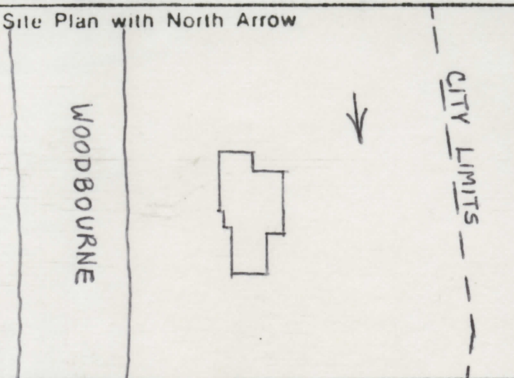
Isadore Bernstein House
246 Woodbourne



Missouri Office Of Historic Preservation
HISTORIC INVENTORY

P.O. Box 176 **SL-AS-051-027**
 Jefferson City, Missouri 65102

City of St. Louis
 August Rambrock House
 247 Woodbourne

1 No		4. Present Name(s) August Rambrock House	
2 County City of St. Louis		5. Other Name(s)	
3 Location of Negatives St. Louis County Parks		247 Woodbourne Drive	
6 Specific Location Lot 6, Block 2, Ellenwood SD		16. Thematic Category	
		17 Date(s) or Period built 1927	
7 City or Town If Rural, Township & Vicinity St. Louis		18. Style or Design Tudor	
8 Site Plan with North Arrow 		19. Architect or Engineer Koester Brothers	
		20. Contractor or Builder Koester Brothers	
		21. Original Use, if apparent residence	
		22. Present Use residence	
9 Coordinates UTM Lat Long		23 Ownership Public <input type="checkbox"/> Private <input checked="" type="checkbox"/>	
10 Site <input type="checkbox"/> Building <input checked="" type="checkbox"/> Structure <input type="checkbox"/> Object <input type="checkbox"/>		24. Owner's Name & Address, if known Clarence & Maxine E. Coffman	
11 On National Register? Yes <input type="checkbox"/> No <input checked="" type="checkbox"/>		25. Open to Public? Yes <input type="checkbox"/> No <input checked="" type="checkbox"/>	
12 Is It Eligible? Yes <input checked="" type="checkbox"/> No <input type="checkbox"/>		26. Local Contact Person or Organization	
13 Part of Estab. Hist. Dist.? Yes <input type="checkbox"/> No <input checked="" type="checkbox"/>		27. Other Surveys in Which Included	
14. District Potent'l? Yes <input checked="" type="checkbox"/> No <input type="checkbox"/>		38. Preservation Underway? Yes <input type="checkbox"/> No <input checked="" type="checkbox"/>	
15 Name of Established District		39. Endangered? By What? Yes <input type="checkbox"/> No <input checked="" type="checkbox"/>	
		40. Visible from Public Road? Yes <input checked="" type="checkbox"/> No <input type="checkbox"/>	
		41. Distance from and Frontage on Road 50/80'	
42 Further Description of Important Features Constructed of textured, variegated red/green brick, trimmed with quarry-faced white stone. Wood clapboarding fills the overlapping facade gables. The garage is in the north wing.		Photo	
43 History and Significance The original owner was August Rambrock. In 1933, William E. Mueller, President/Treasurer of Anchor Cold Storage, was living in the house with the Rambrocks.			
44 Description of Environment and Outbuildings		The rear part of the lot is in St. Louis County.	
45 Sources of Information Building Permit 12-16-27, \$9,000		46 Prepared by M. M. Stiritz	
		47 Organization St. Louis County Parks	
		48 Date 11/87 49 Revision Date(s)	

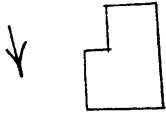
SL-AS-051-027

August Rambrock House
247 Woodbourne Drive



Missouri Office Of Historic Preservation
HISTORIC INVENTORY

P.O. Box 176 **SL-AS-051-028**
 Jefferson City, Missouri 65102

1. No		4. Present Name(s) Alfred Laret House		J. No
2. County City of St. Louis		5. Other Name(s)		
3. Location of Negatives St. Louis County Parks		252 Woodbourne		
6. Specific Location 40 ft. of Lot 13 and 30 ft. of Lot 14, Block 1, Ellenwood SD		16. Thematic Category		2 County City of St. Louis 4 Present Name(s) Alfred Laret House 5 Other Name(s) 252 Woodbourne
7. City or Town If Rural, Township & Vicinity St. Louis		17. Date(s) or Period built 1929		
<div style="display: flex; align-items: center;"> <div style="flex: 1;">  </div> <div style="flex: 1; border-left: 1px solid black; padding-left: 5px; writing-mode: vertical-rl; transform: rotate(180deg);">WOODBOURNE</div> </div>		18. Style or Design Tudor/Norman		
		19. Architect or Engineer D. Mullen		
		20. Contractor or Builder Ray Rossi		
		21. Original Use, if apparent residence		
22. Present Use residence		28. No. of Stories 2		
23. Ownership <div style="display: flex; justify-content: space-between;">Public <input type="checkbox"/> Private <input checked="" type="checkbox"/></div>		29. Basement? Yes <input checked="" type="checkbox"/> No <input type="checkbox"/>		
24. Owner's Name & Address, if known Allen H. & Terry J. Mittelman		30. Foundation Material		
25. Open to Public? Yes <input type="checkbox"/> No <input checked="" type="checkbox"/>		31. Wall Construction brick/frame		
26. Local Contact Person or Organization		32. Roof Type & Material gable/slate		
27. Other Surveys in Which Included		33. No. of Bays <div style="display: flex; justify-content: space-between;">Front 5Side 2</div>		
9. Coordinates UTM Lat Long		34. Wall Treatment common bond/clapboard		
10. Site <input type="checkbox"/> Building <input checked="" type="checkbox"/> Structure <input type="checkbox"/> Object <input type="checkbox"/>		35. Plan Shape L		
11. On National Register? Yes <input type="checkbox"/> No <input checked="" type="checkbox"/>		36. Changes (Explain in #42) <div style="display: flex; justify-content: space-between;">Addition <input type="checkbox"/>Altered <input type="checkbox"/>Moved <input type="checkbox"/></div>		
12. Is <input type="checkbox"/> Eligible? Yes <input checked="" type="checkbox"/> No <input type="checkbox"/>		37. Condition <div style="display: flex; justify-content: space-between;">InteriorExterior good</div>		
13. Part of Estab. Hist. Dist.? Yes <input type="checkbox"/> No <input checked="" type="checkbox"/>		38. Preservation Underway? Yes <input type="checkbox"/> No <input checked="" type="checkbox"/>		
14. District Potent'l? Yes <input checked="" type="checkbox"/> No <input type="checkbox"/>		39. Endangered? By What? Yes <input type="checkbox"/> No <input checked="" type="checkbox"/>		
15. Name of Established District		40. Visible from Public Road? Yes <input checked="" type="checkbox"/> No <input type="checkbox"/>		
42. Further Description of Important Features Constructed of variegated red brick with polychrome slate roof. Gable roof overhangs facade wall to create porch. Front entrance is set in round tower with steep, slate-clad conical roof. Wood lintels are employed. Garage is in basement at rear. Gable ends and dormers above porch are clapboards with wavy edges		41. Distance from and Frontage on Road 50/70'		
43. History and Significance This house was built for Alfred N. Laret, assistant to the Chief Purchasing Agent of the St. Louis-San Francisco Railway. Dan Mullen (1888-1954) had trained in the offices of LaBeaume & Klein and Klipstein and Rathmann. He often worked with developers Meyer & Comfort, especially in Fair Oaks, Picardy and Clermont in Ladue, and he designed the Seven Gables Building in Clayton for their offices.				
44. Description of Environment and Outbuildings				
45. Sources of Information Building Permit, 7-24-29, \$10,000		46. Prepared by M. M. Stiritz		
		47. Organization St. Louis County Parks		
		48. Date 11/87		
		49. Revision Date(s)		

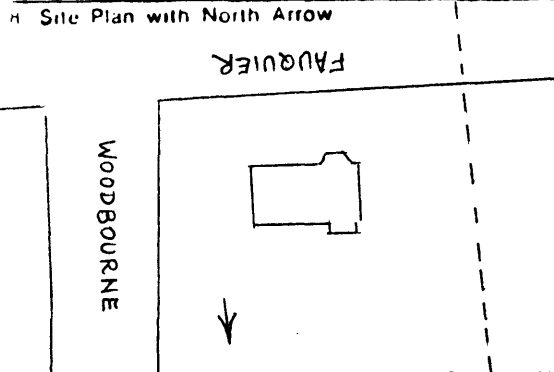
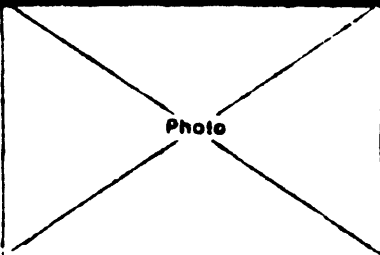
SL-AS-051-028

Alfred Laret House
252 Woodbourne



Missouri Office Of Historic Preservation
HISTORIC INVENTORY

P.O. Box 176 **SL-AS-051-029**
 Jefferson City, Missouri 65102

1. No		4. Present Name(s) Arthur E. Woerheide House		2 County
2. County City of St. Louis		5. Other Name(s)		
3. Location of Negatives St. Louis County Parks		257 Woodbourne		
6. Specific Location Lot 7, Block 2, Ellenwood SD		16. Thematic Category		4 Present Name(s) Arthur E. Woerheide House
7. City or Town If Rural, Township & Vicinity St. Louis		17. Date(s) or Period built 1928		
8. Site Plan with North Arrow		18. Style or Design Minimal Traditional		
		19. Architect or Engineer Roy L. Woerheide		
		20. Contractor or Builder Roy L. Woerheide		
		21. Original Use, if apparent residence		
		22. Present Use residence		
		23. Ownership Public <input type="checkbox"/> Private <input checked="" type="checkbox"/>		
9. Coordinates UTM Lat Long		24. Owner's Name & Address, if known Jeanne W. Hencke (trustee)		
10. Site <input type="checkbox"/> Building <input checked="" type="checkbox"/> Structure <input type="checkbox"/> Object <input type="checkbox"/>		25. Open to Public? Yes <input type="checkbox"/> No <input checked="" type="checkbox"/>		
11. On National Register? Yes <input type="checkbox"/> No <input checked="" type="checkbox"/>		26. Local Contact Person or Organization		
12. Is It Eligible? Yes <input checked="" type="checkbox"/> No <input type="checkbox"/>		27. Other Surveys in Which Included		
13. Part of Estab. Hist. Dist.? Yes <input type="checkbox"/> No <input checked="" type="checkbox"/>		14. District Potent'l? Yes <input checked="" type="checkbox"/> No <input type="checkbox"/>		
15. Name of Established District		28. No. of Stories 2-1/2		
		29. Basement? Yes <input checked="" type="checkbox"/> No <input type="checkbox"/>		
		30. Foundation Material		
		31. Wall Construction brick		
		32. Roof Type & Material hip, slate		
		33. No. of Bays Front 3 Side 2/3		
		34. Wall Treatment Flemish bond		
		35. Plan Shape T		
		36. Changes (Explain in #42) Addition <input type="checkbox"/> Altered <input type="checkbox"/> Moved <input type="checkbox"/>		
		37. Condition Interior Exterior good		
		38. Preservation Underway? Yes <input type="checkbox"/> No <input checked="" type="checkbox"/>		
		39. Endangered? By What? Yes <input type="checkbox"/> No <input checked="" type="checkbox"/>		
		40. Visible from Public Road? Yes <input checked="" type="checkbox"/> No <input type="checkbox"/>		
		41. Distance from and Frontage on Road		
42. Further Description of Important Features Complicated facade has bay window at left end, tall diamond-paned window to left of entry, and timber framing over 2nd-floor window at right corner. Entry has 3-bay stone loggia lined inside with olive green glazed tile in recess. Door is arched and is flanked by small arched window. Dormers are segmental-arched. Basement garage is approached through wrought-iron arch in a brick wall facing Woodbourne.				5 Other Name(s) 257 Woodbourne
				
43. History and Significance The first owner was Arthur E. Woerheide, Deputy Clerk, City of St. Louis. In 1954 he built four other houses in this subdivision. Roy Woerheide designed and built five houses on Alexander in 1929: Numbers 6345, 6347, 6349, 6363 and 6375.				
44. Description of Environment and Outbuildings The house really faces Fauquier, with the end chimney toward Woodbourne. The west side yard has a fountain and a fenced former tennis court turned garden.				
45. Sources of Information Building Permit 5-2-28				46. Prepared by M. M. Stiritz
				47. Organization St. Louis County Parks
				48. Date 11/87
				49. Revision Date(s)

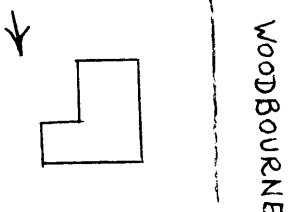
SL-AS-051-029

Arthur E. Woerheide House
257 Woodbourne



Missouri Office Of Historic Preservation
HISTORIC INVENTORY

P.O. Box 176 **SL-AS-051-050**
 Jefferson City, Missouri 65102

1 No		4. Present Name(s) Fred J. Voepel House		2 No
2 County City of St. Louis		5. Other Name(s)		
3 Location of Negatives St. Louis County Parks		262 Woodbourne Drive		
6 Specific Location 40 ft. of Lot 13 and 30 ft. of Lot 12, Block 1, Ellenwood SD		16. Thematic Category		2 County City of St. Louis Fred J. Voepel House 4 Present Name(s) 5 Other Name(s) 262 Woodbourne Drive
7 City or Town If Rural, Township & Vicinity St. Louis		17 Date(s) or Period built 1928		
8 Site Plan with North Arrow 		18 Style or Design Tudor		
		19 Architect or Engineer A. Stauder		
		20 Contractor or Builder Reed Nelson Co.		
		21. Original Use, if apparent residence		
		22 Present Use residence		
		23 Ownership Public <input type="checkbox"/> Private <input checked="" type="checkbox"/>		
		24. Owner's Name & Address, if known Elizabeth M. Parrish		
		25. Open to Public? Yes <input type="checkbox"/> No <input checked="" type="checkbox"/>		
		26. Local Contact Person or Organization		
		27. Other Surveys in Which Included		
9 Coordinates UTM Lat Long		28. No. of Stories 2		
10 Site <input type="checkbox"/> Building <input checked="" type="checkbox"/> Structure <input type="checkbox"/> Object <input type="checkbox"/>		29. Basement? Yes <input checked="" type="checkbox"/> No <input type="checkbox"/>		
11 On National Register? Yes <input type="checkbox"/> No <input checked="" type="checkbox"/>		30. Foundation Material stone		
12 Is It Eligible? Yes <input checked="" type="checkbox"/> No <input type="checkbox"/>		31. Wall Construction brick		
13 Part of Estab. Hist. Dist.? Yes <input type="checkbox"/> No <input checked="" type="checkbox"/>		32. Roof Type & Material gable/slate		
14. District Potential? Yes <input checked="" type="checkbox"/> No <input type="checkbox"/>		33. No. of Bays Front 3 Side 3		
15 Name of Established District		34. Wall Treatment American common bond		
		35. Plan Shape rectangle		
		36. Changes (Explain in #42) Addition <input type="checkbox"/> Altered <input type="checkbox"/> Moved <input type="checkbox"/>		
		37. Condition Interior _____ Exterior good		
		38. Preservation Underway? Yes <input type="checkbox"/> No <input checked="" type="checkbox"/>		
		39. Endangered? By What? Yes <input type="checkbox"/> No <input checked="" type="checkbox"/>		
		40 Visible from Public Road? Yes <input checked="" type="checkbox"/> No <input type="checkbox"/>		
		41 Distance from and Frontage on Road 50/70'		
42 Further Description of Important Features Constructed of variegated red/ochre brick with a polychrome slate roof. Leaded-glass in oriel & first story windows feature armorial motifs. Decorative brickwork enriches facade chimney. Attached garage at rear ell. Left front bays are under front gable with grills and arch of Palladian motif. First floor of this portion has extension under shed roof. Entry is faced with rock faced broken-course stone. Door is arched and has bracketed gable.				5 Other Name(s) 262 Woodbourne Drive
43 History and Significance The house was built for Fred J. Voepel. The architect Adolph F. Stauder, born in 1879, was the son of contractor-turned-architect Joseph Stauder. Trained at the Chicago Art Institute, Adolph began to practice on his own in 1920. In 1930 he was joined by his son Arthur, and Arthur Junior joined the firm in the 1950's. The Stauders were best known for their Catholic churches and institutions. Most of their work was in South St. Louis but Adolph also did 20 Carrswold near here in 1927.				
44 Description of Environment and Outbuildings				
45 Sources of Information Building Permit 11-20-28, \$10,000 St. Louis Globe-Democrat, "Stauder Family Following Blueprints of Fathers," Sept. 3, 1958.				5 Other Name(s) 262 Woodbourne Drive
46 Prepared by M. M. Stiritz				
47 Organization St. Louis County Parks				
48 Date 11/87 49 Revision Date(s)				

SL-AS-051-030

Fred J. Voepel House
262 Woodbourne Drive

42. continued

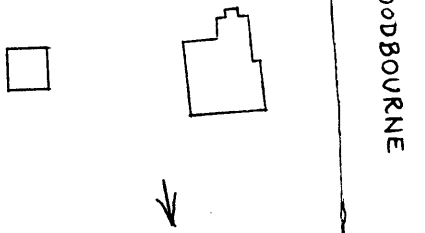
Above this is a second-floor oriel. Right bay is only one story high and has a gable at the south end, where an end chimney has scalloped chimney breasts. Other windows are 6-over-1.

35/2035G



Missouri Office Of Historic Preservation
HISTORIC INVENTORY

P.O. Box 176
 Jefferson City, Missouri 65102
 SL-AS-051-091

1. No		4. Present Name(s) Guarlford-Wides House		1. No
2. County City of St. Louis		5. Other Name(s)		
3. Location of Negatives St. Louis County Parks		268 Woodbourne Drive		
6. Specific Location Lot 12, Block 1, Ellenwood SD		16. Thematic Category		2. County City of St. Louis Guarlford-Wides House
7. City or Town If Rural, Township & Vicinity City of St. Louis		17. Date(s) or Period built 1929		
8. Site Plan with North Arrow 		18. Style or Design Tudor		
		19. Architect or Engineer Nolte & Nauman		
		20. Contractor or Builder R.A. & G.B. Bullock		
		21. Original Use, if apparent residence		
9. Coordinates Lat Long		22. Present Use residence		
10. Site II Building <input checked="" type="checkbox"/> Structure II Object II		23. Ownership Public <input type="checkbox"/> Private <input checked="" type="checkbox"/>		
11. On National Register? Yes <input type="checkbox"/> No <input checked="" type="checkbox"/>		24. Owner's Name & Address, if known Janet E. Davis & Woodrow Sandlin, Jr.		
12. Is II Eligible? Yes <input type="checkbox"/> No <input type="checkbox"/>		25. Open to Public? Yes <input type="checkbox"/> No <input checked="" type="checkbox"/>		
13. Part of Estab. Hist Dist.? Yes <input type="checkbox"/> No <input checked="" type="checkbox"/>		26. Local Contact Person or Organization		
14. District Potent'l? Yes <input checked="" type="checkbox"/> No <input type="checkbox"/>		27. Other Surveys in Which Included		
15. Name of Established District		30. Foundation Material concrete		4. Present Name(s) Guarlford-Wides House
		31. Wall Construction brick		
		32. Roof Type & Material gable/slate		
		33. No. of Bays Front 4 Side 2		
		34. Wall Treatment American common bond		
		35. Plan Shape irregular		
		36. Changes (Explain in #42) Addition <input type="checkbox"/> Altered <input type="checkbox"/> Moved <input type="checkbox"/>		
		37. Condition Interior Exterior good		
		38. Preservation Underway? Yes <input type="checkbox"/> No <input checked="" type="checkbox"/>		
		39. Endangered? By What? Yes <input type="checkbox"/> No <input checked="" type="checkbox"/>		
42. Further Description of Important Features Constructed of variegated light red brick with polychrome slate roof. Dominant half-timbered gable is filled with stucco and brick. First story windows (north end) employ segmental arches and brick quoining. The entry is a gothic arch in a formstone surround.		40. Visible from Public Road? Yes <input checked="" type="checkbox"/> No <input type="checkbox"/>		5. Other Name(s) 268 Woodbourne Drive
		41. Distance from and Frontage on Road 50/70'		
		Photo		
43. History and Significance The lot was purchased 4-01-29 by Guarlford Realty and Investment Company, whose president and vice president, Richard A. and George B. Bullock, were building contractors for the house. Guarlford Company sold the house 12-26-29 to Bernard Wides, president of Monark Petroleum Company. In 1964, Wides sold to Thomas Eagleton, who was elected U.S. Senator from Missouri in 1968. The Bullock real estate interests frequently employed				
44. Description of Environment and Outbuildings There is a matching garage in the back yard.				
45. Sources of Information Building Permit 4-25-29		46. Prepared by M. M. Stiritz		
		47. Organization St. Louis County Parks		
		48. Date 11/87		
		49. Revision Date(s)		

Guarlford-Wides House
268 Woodbourne Drive

43. continued

Nolte & Nauman, including three other houses in the Ellenwood Subdivision: 6336, 6340, and 6344 Wydown Blvd.

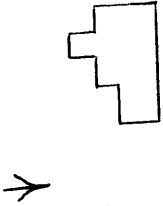
Edward F. Nolte (1870-1944) and Fred Nauman worked together from 1913 to about 1934. Their houses ranged from large ones on the private places to more modest ones done for real estate companies. Their Lambskin Temple on South Kingshighway is an early example of Art Deco.

37/2035G



Missouri Office Of Historic Preservation
HISTORIC INVENTORY

P.O. Box 176 **SL-AS-051-032**
 Jefferson City, Missouri 65102

1. No		4. Present Name(s) Francis Saeger House		2. No
2. County City of St. Louis		5. Other Name(s)		
3. Location of Negatives St. Louis County Parks		6250 Wydown Boulevard		
6. Specific Location Lot 25, Block 3, Ellenwood SD		16. Thematic Category		2. No
		17. Date(s) or Period Built 1942		
7. City or Town If Rural, Township & Vicinity City of St. Louis		18. Style or Design early Modern		City of St. Louis
<div style="display: flex; align-items: center;"> <div style="flex: 1;">  </div> <div style="flex: 1; border-left: 1px solid black; padding-left: 5px; writing-mode: vertical-rl; transform: rotate(180deg);">WYDOWN</div> </div>		19. Architect or Engineer Julius E. Tarling		
				20. Contractor or Builder Harold C. Simon
		21. Original Use, if apparent residence		
		22. Present Use residence		6250 Wydown Boulevard
		23. Ownership Public <input type="checkbox"/> Private <input checked="" type="checkbox"/>		
		24. Owner's Name & Address, if known Edward B. & Adrienne L. Glore		
9. Coordinates UTM Lat Long		25. Open to Public? Yes <input type="checkbox"/> No <input checked="" type="checkbox"/>		5. Other Name(s) 6250 Wydown Boulevard
10. Site <input type="checkbox"/> Building <input checked="" type="checkbox"/> Structure <input type="checkbox"/> Object <input type="checkbox"/>		26. Local Contact Person or Organization		
11. On National Register? Yes <input type="checkbox"/> No <input checked="" type="checkbox"/>		27. Other Surveys in Which Included		Photo
12. Is <input type="checkbox"/> Eligible? Yes <input type="checkbox"/> No <input type="checkbox"/>				
13. Part of Estab. Yes <input type="checkbox"/> No <input checked="" type="checkbox"/> Hist. Dist.? No <input checked="" type="checkbox"/>		14. District Potent'l? Yes <input checked="" type="checkbox"/> No <input type="checkbox"/>		/90'
15. Name of Established District				
42. Further Description of Important Features projecting horizontal bands of brick create rusticated first story. Ornament is confined to denticulated second story sill and lintel courses, and dentils over the front doorway. Casement windows on both stories. False shutters detract from modern lines of the house.				Photo
43. History and Significance The original owner was Francis Saeger. The architect Julius E. Tarling (1890-1975) graduated from Washington University in 1973 and had his office in Webster Groves. He designed most of the houses in the Pasadena Hills area near Normandy but was best known for his additions to Eden Seminary and the Evangelical Children's Home. He retired about 1947. This design is typical of Early Modern houses in St. Louis, with hipped roof, casement windows, and a variety of brick moldings.				
44. Description of Environment and Outbuildings The house is immediately west of the Eighth Church of Christ, Scientist, and is the first of the long row of residences on Wydown.				Photo
45. Sources of Information Building Permit 3-26-46, \$9,500 St. Louis Post-Dispatch, "Julius E. Tarling Dies at 85", 5-17-75.				
46. Prepared by M.M. Stiritz				Photo
47. Organization St. Louis County Parks				
48. Date 11/87 49. Revision Date(s)				Photo

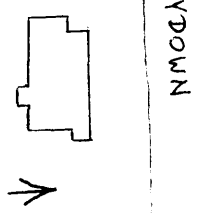
SL-AS-051-032

Francis Saeger House
6250 Wydown Boulevard



Office of Historic Preservation, P.O. Box 176, Jefferson City, Missouri 65102
HISTORIC INVENTORY

SL-AS-051-053

1. No.		4. Present Name(s) Tacke-Kerckhoff House	
2. County St. Louis		5. Other Name(s)	
3. Location of Negatives St. Louis County Parks		6254 Wydown Boulevard	
6. Specific Location Lot 24, Block 3, Ellenwood SD City Block 5850		16. Thematic Category	
7. City or Town If Rural, Township & Vicinity St. Louis		17. Date(s) or Period constructed 1925	
8. Site Plan with North Arrow 		18. Style or Design minimal traditional	
		19. Architect or Engineer S. O. Schumacher	
9. Coordinates UTM Lat Long		20. Contractor or Builder Harry F. Tacke	
10. Site Structure Building <input checked="" type="checkbox"/> Object <input type="checkbox"/>		21. Original Use, if apparent residence	
11. On National Register? Yes <input type="checkbox"/> No <input checked="" type="checkbox"/>		22. Present Use residence	
12. Is It Eligible? Yes <input checked="" type="checkbox"/> No <input type="checkbox"/>		23. Ownership Public <input type="checkbox"/> Private <input checked="" type="checkbox"/>	
13. Part of Estab Hist Dist? Yes <input type="checkbox"/> No <input checked="" type="checkbox"/>		24. Owner's Name & Address, if known Simon L. Baumgarten, D.D.S. 10387 Clayton Road 63124	
14. District Potent'l? Yes <input checked="" type="checkbox"/> No <input type="checkbox"/>		25. Open to Public? Yes <input type="checkbox"/> No <input checked="" type="checkbox"/>	
15. Name of Established District		26. Local Contact Person or Organization	
42. Further Description of Important Features The center 3 bays of this house have an almost pyramidal roof. The right front bay, which features the entry, is shallower and has a lower roof. To the left (east) is a one-bay, one-story sunporch wing, the windows of which have curly wrought-iron balconnettes. The main floor windows are casements, grouped over stone sills in groups of 3 on the first floor and 2 on the second. To the right (west) of the entry is a lean-to wing with fan-lighted casement windows. This is one corner of the rear-		27. Other Surveys in Which Included	
43. History and Significance The <u>Daily Record</u> reported that this house was to cost \$13,000. The owner and contractor Harry F. Tacke lived at 5147 Rosa; the following year he built 6360 Wydown, a few doors away. Both were speculative. This house was purchased by Arthur F. Kerckhoff, who was an official of the Pevely Dairy. He was elected president of the firm in 1947 and about that time moved farther west. Treasurer and Chairman of the Board from the mid-1950s,		44. Description of Environment and Outbuildings The front lawn is steeply terraced. The driveway is at the west side of the house. In the back yard is a small metal storage building and a larger garage-sized building with a gable roof. Until after WWII this was the first house on the south side of the street.	
45. Sources of Information Building Permit C-9371, May 28, 1925 House Number Permit 74687 <u>Daily Record</u>, May 29, 1925 <u>St. Louis Globe-Democrat</u>, "Arthur Kerckhoff Dies," Aug. 25, 1967		46. Prepared by E. Hamilton	
		47. Organization St. Louis County Parks	
		48. Date 2/87	
		49. Revision Date(s)	

St. Louis

Tacke-Kerckhoff House

6254 Wydown Boulevard

Photo

Tacke-Kerckhoff House
6254 Wydown Boulevard

42. continued

entry two-car garage. The single door is approached by a coursed rubble terrace and double staircase with iron railings; the door is sheltered by a steep gabled roof supported on beams. The brick of this house is yellow-brown in color.

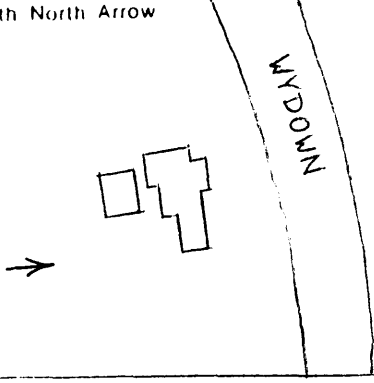
43. continued

died in 1967 at the age of 64. By about 1950 this house was occupied by Frank C. Landwehr, a lawyer. At the time of its construction, this house was called Italian in style, and it shares several features with 6360 Wydown, also designed by Schumacher.



HISTORIC INVENTORY

SL-AS-051-034

1 No		4 Present Name(s) Madeleine Rossi House		2 County St. Louis	2 County St. Louis
2 County St. Louis		5 Other Name(s)			
3 Location of Negatives St. Louis County Parks		6316 Wydown Boulevard			
6 Specific Location Lot 22, Block 3, Ellenwood SD		16 Thematic Category		28. No of Stories 2	
7 City or Town If Rural, Township & Vicinity Clayton		17 Date(s) or Period constructed 1928-29		29. Basement? Yes <input checked="" type="checkbox"/> No <input type="checkbox"/>	
8 Site Plan with North Arrow		18 Style or Design Tudor		30. Foundation Material concrete	
		19 Architect or Engineer Gustav P. Wuest		31. Wall Construction brick	
		20. Contractor or Builder John Craig		32. Roof Type & Material cross gable, slate	
9 Coordinates UTM Lat Long		21. Original Use, if apparent residence		33. No. of Bays Front 4 Side 2	
10 Site <input type="checkbox"/> Building <input checked="" type="checkbox"/> Structure <input type="checkbox"/> Object <input type="checkbox"/>		22 Present Use residence		34. Wall Treatment American common bond	
11. On National Register? Yes <input type="checkbox"/> No <input checked="" type="checkbox"/>		23 Ownership Public <input type="checkbox"/> Private <input checked="" type="checkbox"/>		35. Plan Shape irregular	
12 Is It Eligible? Yes <input checked="" type="checkbox"/> No <input type="checkbox"/>		24 Owner's Name & Address, if known James M. Pool		36. Changes (Explain in #42) Addition <input type="checkbox"/> Altered <input type="checkbox"/> Moved <input type="checkbox"/>	
13 Part of Estab Hist Dist? Yes <input type="checkbox"/> No <input checked="" type="checkbox"/>		25 Open to Public? Yes <input type="checkbox"/> No <input checked="" type="checkbox"/>		37. Condition Interior <input type="checkbox"/> Exterior good	
14. District Potent'l? Yes <input checked="" type="checkbox"/> No <input type="checkbox"/>		26. Local Contact Person or Organization		38. Preservation Underway? Yes <input type="checkbox"/> No <input checked="" type="checkbox"/>	
15 Name of Established District Wydown-Forsyth District		27 Other Surveys in Which Included		39. Endangered? By What? Yes <input type="checkbox"/> No <input checked="" type="checkbox"/>	
42 Further Description of Important Features The brick of this house is salmon color overall with some much darker pieces. The slates of the roof are varied in color and broken for picturesque effect. The round-arched door is placed off-center in a round-arched surround outlined with squared rubble voussoirs. Windows are casements, varying in size; first-floor ones are grouped in fours with top lights above. To the right of the entry is a front-facing gable with a wood-faced top above a stuccoed oriel. The roofline flares slightly. Above		40. Visible from Public Road? Yes <input checked="" type="checkbox"/> No <input type="checkbox"/>		41. Distance from and Frontage on Road	
43 History and Significance The lot was sold to Vlasta Klimt in 1926 for exactly \$6,669.07, but the first street directory listing was in 1930, when Mrs. Madeleine Rossi, who had taken out the building permit in 1928, lived there. The architect Gustav P. Wuest had been active in local architecture for years, helping on the designs of Union Station and the St. Louis City Hall in the 1890s. He died in 1947 at the age of 85.		46. Prepared by E. Hamilton		47. Organization St. Louis County Parks	
44 Description of Environment and Outbuildings A garage was constructed at the same time as the house at the rear. It is approached from a drive on the west side of the property.		48. Date 2/87		49. Revision Date(s)	
45 Sources of Information Building Permit 1374, October 10, 1928, \$10,000 Missouri Historical Society Archives. Skinker papers. County directories On site inspection.					

St. Louis

Madeleine Rossi

6316 Wydown Boulevard

Madeleine Rossi House
6316 Wydown Boulevard

42. continued

the entry is a shed-roofed "additional" dormer, and to its left is a slate-faced semi-octagonal dormer. The front gable has its own shed-roof dormer on the west side.

