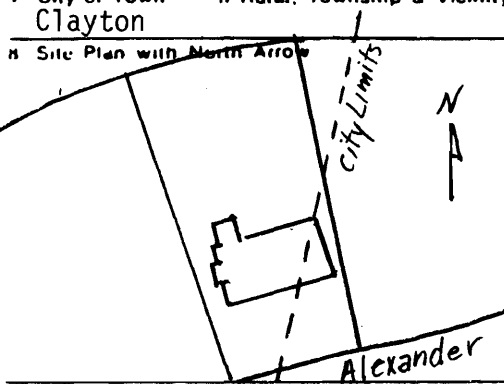


SL-AS-049-001

Office of Historic Preservation, P.O. Box 176, Jefferson City, Missouri 65101

HISTORIC INVENTORY

1 No.		4 Present Name(s) E. A. O'Donnell House		1 No
2 County St. Louis		5 Other Name(s)		
3 Location of Negatives St. Louis County Parks Dept. 6301 Alexander Drive				2 County St. Louis
6 Specific Location Ellenwood, w part Blk 3, Lot pt 6		16 Thematic Category		
7 City or Town If Rural, Township & Vicinity Clayton		17 Date(s) or Period constructed 1924		4 Present Name(s) E. A. O'Donnell House
8 Site Plan with North Arrow 		18 Style or Design period revival		
9 Coordinates Lat Long		19 Architect or Engineer Maritz & Young		5 Other Name(s) 6301 Alexander Drive
10 Site : Building X		20 Contractor or Builder J. M. Higbee		
11 On National Register? Yes <input type="checkbox"/> No <input checked="" type="checkbox"/>		21 Original Use, if apparent residence		
12 Is It Eligible? Yes <input checked="" type="checkbox"/> No <input type="checkbox"/>		22 Present Use residence		
13 Part of Estab Hist Dist? Yes <input type="checkbox"/> No <input checked="" type="checkbox"/>		23 Ownership Public <input type="checkbox"/> Private <input checked="" type="checkbox"/>		
14 District Potent'l? Yes <input checked="" type="checkbox"/> No <input type="checkbox"/>		24 Owner's Name & Address, if known Guido L. Weiss 63105		
15 Name of Established District		25 Open to Public? Yes <input type="checkbox"/> No <input checked="" type="checkbox"/>		
42 Further Description of Important Features This house has a steep, high pitched roof with fish scale patterned slate shingles. The right bay, which contains the street-facing gable contains three-sectional windows, one above the other on the first and second stories. They are accentuated with dark painted wood lintels and shutters. The middle bay consists of a large, 1½ story high arched, sectional (continued on next page)		26 Local Contact Person or Organization		
43 History and Significance Edmund A. O'Donnell, who commissioned this house, was president of the Valentine Warehouse Company at 5 Spruce St. and vice-president of E. R. O'Donnell Mercantile Company, cotton factors. He was one of the first settlers of Ellenwood Sub-division and served as secretary of the Ellenwood Protective Association, but by 1928 he had moved to Ladue, selling to Samuel and Gertrude Mendelson.		27 Other Surveys in Which Included		
44 Description of Environment and Outbuildings		28 No. of Stories 2		
45 Sources of Information Clayton building permit 552, 574 City directories Skinker papers, Missouri Historical Society		29 Basement? Yes <input type="checkbox"/> No <input checked="" type="checkbox"/>		
		30 Foundation Material square coarse rubble		
		31 Wall Construction rough stucco		
		32 Roof Type & Material gable/slate		
		33 No. of Bays Front 3 Side 2		
		34 Wall Treatment painted		
		35 Plan Shape rectangular		
		36 Changes (Explain in #42) Addition <input type="checkbox"/> Altered <input type="checkbox"/> Moved <input type="checkbox"/>		
		37 Condition Interior unknown Exterior excellent		
		38 Preservation Underway? Yes <input type="checkbox"/> No <input checked="" type="checkbox"/>		
		39 Endangered? By What? Yes <input type="checkbox"/> No <input checked="" type="checkbox"/>		
		40 Visible from Public Road? Yes <input checked="" type="checkbox"/> No <input type="checkbox"/>		
		41 Distance from and Frontage on Road		
		46 Prepared by Esley Hamilton/V. J. Bass		
		47 Organization St. Louis Co. Parks		
		48 Date 8/85		
		49 Revision Date(s)		

E. A. O'Donnell House
6301 Alexander Drive

42. continued

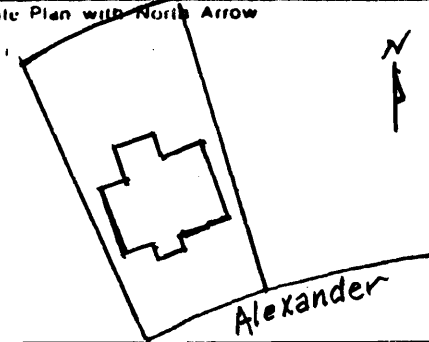
window. The left bay contains the entrance. The roof line drops down to the top of the door which is decorated with a wood lintel. The single door has three panels. A raised stoop is provided. The southwest elevation contains a half-timbered oriel window on the second floor.





Office of Historic Preservation, P.O. Box 176, Jefferson City, Missouri 65101

HISTORIC INVENTORY

1 No.		4 Present Name(s) Gustave Lippmann House		1 County St. Louis
2 County St. Louis		5 Other Name(s)		
3 Location of Negatives St. Louis County Parks		6307 Alexander		
6 Specific Location Ellenwood Blk 3, Lot 7		16 Thematic Category		28 No. of Stories 2
7 City or Town If Rural, Township & Vicinity Clayton		17 Date(s) or Period constructed 1926		29 Basement? Yes <input checked="" type="checkbox"/> No
8 Site Plan with North Arrow 		18 Style or Design Mission		30 Foundation Material concrete
		19 Architect or Engineer Trueblood & Graf		31 Wall Construction stucco
		20 Contractor or Builder John Fruehwirth		32 Roof Type & Material comb. gable/hip/tile
		21 Original Use, if apparent residence		33 No. of Bays Front 4 Side 5
		22 Present Use residence		34 Wall Treatment painted
		23 Ownership Public <input type="checkbox"/> Private <input checked="" type="checkbox"/>		35 Plan Shape rectangular
		24 Owner's Name & Address, if known Marvin & Mary Duba 63105		36 Changes (Explain in #42) Addition <input type="checkbox"/> Altered <input type="checkbox"/> Moved <input type="checkbox"/>
9 Coordinates Lat Long		25 Open to Public? Yes <input type="checkbox"/> No <input checked="" type="checkbox"/>		37 Condition Interior unknown Exterior good
10 Site <input type="checkbox"/> Building <input checked="" type="checkbox"/> Structure <input type="checkbox"/> Object <input type="checkbox"/>		26 Local Contact Person or Organization		38 Preservation Underway? Yes <input type="checkbox"/> No <input checked="" type="checkbox"/>
11 On National Register? Yes <input type="checkbox"/> No <input checked="" type="checkbox"/>		27 Other Surveys in Which Included		39 Endangered? By What? Yes <input type="checkbox"/> No <input checked="" type="checkbox"/>
12 Is It Eligible? Yes <input checked="" type="checkbox"/> No <input type="checkbox"/>				40 Visible from Public Road? Yes <input checked="" type="checkbox"/> No
13 Part of Estab Hist Dist? Yes <input type="checkbox"/> No <input checked="" type="checkbox"/>				41 Distance from and Frontage on Road
14 District Potent? Yes <input checked="" type="checkbox"/> No <input type="checkbox"/>				
15 Name of Established District				
42 Further Description of Important Features This house has a very pronounced entrance. The entrance projects from the main wall and contains a small gabled, tiled roof. The parapet is shaped, mission style. The entrance consists of a single door with canvas awning. Above the entrance is a vertical stained glass window with a wrought iron railing. The next two bays (right) duplicate (continued)		Photo		5 Other Name(s) 6307 Alexander Drive
43 History and Significance Charles Eames, in an oral history project done in 1977, recalled working on the design of this house while he was employed by Trueblood & Graf (the successor firm of Theodore Link). Gustave Lippmann, who commissioned the house, was a physician.				
44 Description of Environment and Outbuildings				
45 Sources of Information Clayton Building Permit #1035 City Directories Charles Eames oral history project, St. Louis Co. Dept. of Parks & Recreation		46 Prepared by Esley Hamilton/V. J. Bass		
		47 Organization St. Louis County Parks		
		48 Date 8/85		49 Revision Date(s)

Gustave Lippmann House
6307 Alexander

42. continued

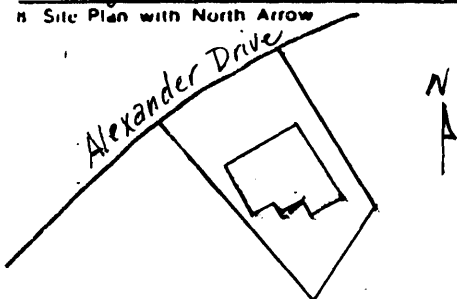
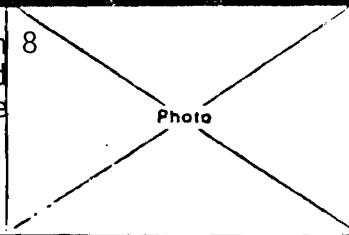
each other. The second stories contain two arched, stained glass casement windows with semi-circular transom. The first-story windows are in line with the second-story windows. These casement windows have stained glass also. The hipped roof (one-story) wing (on the outer bay-right) contains a small slit window with a wrought iron enclosure. The outer bay consists of a three-sectional stained glass window that appears to be a design that matches the other stained glass windows. A gabled wing appears behind the front hipped wing which contains a side entrance.





SL-AS-0419-003

Office of Historic Preservation, P.O. Box 176, Jefferson City, Missouri 65101
HISTORIC INVENTORY

1 No.		4 Present Name(s) I. E. Millstone House		1 No
2 County St. Louis		5 Other Name(s)		
3 Location of Negatives St. Louis County Parks		6310 Alexander Drive		
6 Specific Location Ellenwood Blk 2, Lot pt 15 NE part		16 Thematic Category		2 County St. Louis 4 Present Name(s) I. E. Millstone House
7 City or Town If Rural, Township & Vicinity Clayton		17 Date(s) or Period constructed 1937		
8 Site Plan with North Arrow 		18 Style or Design Colonial Revival		
		19 Architect or Engineer Beverly T. Nelson		
		20 Contractor or Builder I. E. Millstone		
		21 Original Use, if apparent residence		
		22 Present Use residence		
		23 Ownership Public <input type="checkbox"/> Private <input checked="" type="checkbox"/>		
		24 Owner's Name & Address, if known George F. & Elizabeth Harrigan 63105		
		25 Open to Public? Yes <input checked="" type="checkbox"/> No <input type="checkbox"/>		
9 Coordinates Lat Long		26 Local Contact Person or Organization		
10 Site: <input checked="" type="checkbox"/> Building <input checked="" type="checkbox"/> Structure: <input type="checkbox"/> Object: <input type="checkbox"/>		27 Other Surveys in Which Included		
11 On National Register? Yes <input type="checkbox"/> No <input checked="" type="checkbox"/>		28 No. of Stories		
12 Is It Eligible? Yes <input type="checkbox"/> No <input type="checkbox"/>		29 Basement? Yes <input checked="" type="checkbox"/> No <input type="checkbox"/>		
13 Part of Estab. Hist. Dist.? Yes <input type="checkbox"/> No <input checked="" type="checkbox"/>		30 Foundation Material concrete		
14 District Potentially? Yes <input type="checkbox"/> No <input type="checkbox"/>		31 Wall Construction brick masonry		
15 Name of Established District		32 Roof Type & Material hip/comp. shingles		
		33 No. of Bays Front 5 Side 2		
		34 Wall Treatment common bond		
		35 Plan Shape rectangular		
		36 Changes (Explain in #42) Addition: <input type="checkbox"/> Altered: <input type="checkbox"/> Moved: <input type="checkbox"/>		
		37 Condition Interior unknown Exterior excellent		
		38 Preservation Underway? Yes <input type="checkbox"/> No <input checked="" type="checkbox"/>		
		39 Endangered? By What? Yes <input type="checkbox"/> No <input checked="" type="checkbox"/>		
		40 Visible from Public Road? Yes <input checked="" type="checkbox"/> No <input type="checkbox"/>		
		41 Distance from and Frontage on Road		
42 Further Description of Important Features This house on the first floor has one double-hung window (with over 8 lights) on each outer bay. These windows are decorated with brick voussoirs and have a shutter placed on the far side of each window. The entrance consists of a single, multi-paneled door decorated with a brick voussoir. The entrance is protected with a metal canopy supported by (continued)		8 Photo 		5 Other Name(s) 6310 Alexander
43 History and Significance The architect Beverly T. Nelson (1882-1954) had a certain reputation for fine houses. A descendant of Virginia aristocracy himself, he specialized in the Colonial Revival style, especially in downtown Clayton (most of which have been replaced). In Ellenwood he also designed 6320 Wydown. I. E. Millstone, the owner and (continued)				
44 Description of Environment and Outbuildings				
45 Sources of Information Clayton Building Permit #2187 St. Louis Globe-Democrat, "Beverly T. Nelson, Former Architect Here, Dies in London," March 30, 1954; "He Can't Say No to Community Projects," June 17, 1964		46 Prepared by Esley Hamilton/V.J. Bass 47 Organization St. Louis County Park 48 Date 8/85 49 Revision Date(s)		

I. E. Millstone House
6310 Alexander Drive

42. continued

cut out wrought iron panels. The second story consists of four casement windows, the middle two are smaller in scale with (six over six lights). Between the two smaller double hung windows is a stuccoed filled in portion trimmed with a slipsill. A chimney is positioned on each side elevation, centered to wall.

43. continued

builder of this house, had founded a construction firm in 1930 that remains one of the leaders in the area, with offices at 8519 Eager Road. He was extremely active in St. Louis civic affairs and nationally in Jewish causes. He was president of the St. Louis YMHA and then of the JCCA when the organization moved to the county. He was on the boards of Washington University, Hebrew-Union College in Cincinnati, and the National Jewish Welfare Board. He advised the state of Israel on housing and other development programs. From here he moved to Fordyce Lane, and then back to an apartment on South Skinker.

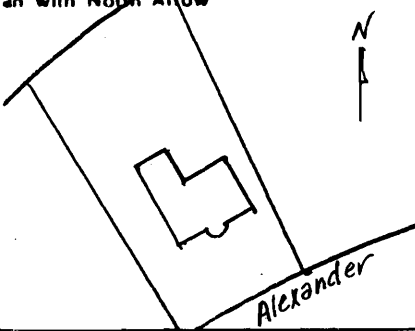




2-AS 049-004

Office of Historic Preservation, P.O. Box 176, Jefferson City, Missouri 65101

HISTORIC INVENTORY

1 No.		4 Present Name(s) Lortz-Schenberg House		1 No 2 County St. Louis
2 County St. Louis		5 Other Name(s)		
3 Location of Negatives St. Louis Co. Parks Dept.		6315 Alexander Dr.		
6 Specific Location Ellenwood Block 3, Lot 8		16 Thematic Category		2 St. Louis
7 City or Town If Rural, Township & Vicinity Clayton		17 Date(s) or Period constructed 1929		
8 Site Plan with North Arrow 		18 Style or Design Tudor		
9 Coordinates Lat Long		19 Architect or Engineer Nolte & Nauman		4 Present Name(s) Lortz-Schenberg House
10 Site : : Building X : Structure : Object : :		20 Contractor or Builder Swan Sup. Co.		
11 On National Register? Yes : : No X		21 Original Use, if apparent residence		
12 Is It Eligible? Yes : X No : :		22 Present Use residence		5 Other Name(s) 6315 Alexander Dr.
13 Part of Estab Hist Dist? Yes : : No X		23 Ownership Public : : Private X		
14 District Potent? Yes : X No : :		24 Owner's Name & Address, if known Harry W. Kroeger 63105		
15 Name of Established District		25 Open to Public? Yes : : No : :		6315 Alexander Dr.
42 Further Description of Important Features This house is decorated with a projecting, gabled right bay which is half-timbered on the second floor. The second floor contains two, double-hung windows with six-over-six lights. The first floor, which is brick, has two double-hung windows (six-over-six) and decorated with plain wood lintels. The center bay (which contains the entrance) contains a two-story tower with conical roof. (continued on next page)		26 Local Contact Person or Organization		
43 History and Significance Ambrose Lortz, who commissioned this house, bought the property from J. H. W. Bockstette, who had purchased it from the Skinker family the previous year. Lortz was a member of the Lawton-Byrne-Bruner Insurance Agency, of which Russell E. Lortz was vice president. He may never have lived here, residing at 5617 Lindell. By 1932, the house was occupied by Vincent A. Schenberg, a building (continued on next page)		27 Other Surveys in Which Included		
44 Description of Environment and Outbuildings		28 No. of Stories 2 1/2		6315 Alexander Dr.
45 Sources of Information Clayton Building Permit 1516 Skinker Papers, Missouri Historical Society City directories		29 Basement? Yes X No		
46 Prepared by Esley Hamilton/V. J. Bass		30 Foundation Material squared coarse rubble		
47 Organization St. Louis Co. Parks		31 Wall Construction brick masonry		
48 Date 8/85		32 Roof Type & Material gable/comp.		
49 Revision Date(s)		33 No. of Bays Front 5 Side 4		
		34 Wall Treatment comp stucco/shingle		
		35 Plan Shape rectangular		
		36 Changes (Explain in #42) Addition : Altered : Moved :		
		37 Condition Interior unknown Exterior excellent		
		38 Preservation Underway? Yes No X		
		39 Endangered? By What? Yes No X		
		40 Visible from Public Road? Yes X No		
		41 Distance from and Frontage on Road		

Lortz-Schenberg House
6315 Alexander Drive

42. continued

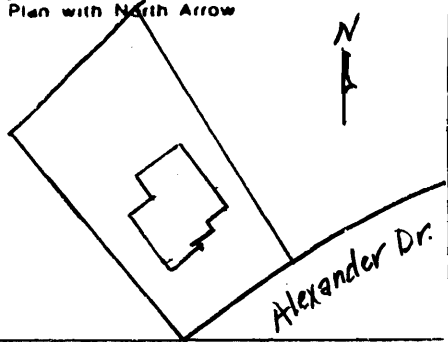
The second story contains two double-hung windows that are slightly "stair step" to one another. The tower primarily consists of brick, but the entrance level contains squared rock-face ashlar laid in an asymmetric pattern. The entrance is off-center and consists of a single, arched door. The left bay consists of two large, casement windows with wood lintels. The second story consists of two double-hung windows with six-over-six lights. One chimney on each side elevation: east, at end of gable slope, and west, centered at ridge.





SL-AS-049-005

Office of Historic Preservation, P.O. Box 176, Jefferson City, Missouri 65101
HISTORIC INVENTORY

1 No.		4 Present Name(s) C. H. Neilson House		1 No
2 County St. Louis		5 Other Name(s)		
3 Location of Negatives St. Louis Co. Parks Dept.		6319 Alexander Drive		
6 Specific Location Ellenwood Blk 3, Lot 9		16 Thematic Category		2 County St. Louis
7 City or Town If Rural, Township & Vicinity Clayton		17 Date(s) or Period constructed 1928		
8 Site Plan with North Arrow 		18 Style or Design Tudor		4 Present Name(s) C. H. Neilson House
9 Coordinates Lat Long		19 Architect or Engineer Caldwell & Robertson		
10 Site: Building X Structure: Object I		20 Contractor or Builder R. G. Huckleby & Sons		5 Other Name(s) 6319 Alexander Drive
11 On National Register? Yes No X		21 Original Use, if apparent residence		
12 Is It Eligible? Yes X No I		22 Present Use residence		28 No. of Stories 2
13 Part of Estab. Hist. Dist.? Yes No X		23 Ownership Public I Private X		
14 District Potent? Yes X No I		24 Owner's Name & Address, if known Robert N. Fox		29 Basement? Yes X No
15 Name of Established District		25 Open to Public? Yes I No X		
42 Further Description of Important Features This house contains three front street-facing gables, varying in scale from one another. The left bay which contains the largest gable, slightly projects from the painted main wall and contains a hooded bay (possibly copper) window that is divided into five sections. The windows have leaded diamond shapes. The second story contains a three-sectional casement window. The center (continued on next page)		26 Local Contact Person or Organization		30 Foundation Material concrete
43 History and Significance Charles Hugh Neilson, who commissioned this house, was an extremely prominent physician. A graduate of Ohio Wesleyan, the University of Chicago and Rush Medical College, he was appointed associate professor of biochemistry at St. Louis University in 1904 and professor of medicine in 1911. Associated with St. John's Hospital in 1924, he served as chief of staff until 1951. (continued on next page)		27 Other Surveys in Which Included		
44 Description of Environment and Outbuildings		31 Wall Construction brick masonry		32 Roof Type & Material gable/slate
45 Sources of Information Clayton Building Permit #1314 St. Louis Globe-Democrat, "Fellowship Founded to Honor Dr. Neilson," July 16, 1947. St. Louis Post-Dispatch, "Dr. C. H. Neilson, Physician, is Dead," August 13, 1958		33 No. of Bays Front 3 Side		
		34 Wall Treatment cullied common bond		35 Plan Shape rectangular
		36 Changes (Explain in #42) Addition: Moved:		
		37 Condition Interior unknown Exterior excellent		38 Preservation Underway? Yes No X
		39 Endangered? By What? Yes No X		
		40 Visible from Public Road? Yes X No		41 Distance from and Frontage on Road
		46 Prepared by Esley Hamilton/V. J. Bass		
		47 Organization St. Louis Co. Parks		48 Date 8/85
		49 Revision Date(s)		

C. H. Neilson House
6319 Alexander Drive

42. continued

bay contains the entrance which contains a projecting gable over the entrance. The second story is accentuated with vertical and horizontal half-timbering with brick laid out in chevron patterns. A small two-sectional casement window is contained within this decorative gable end. The entrance, below, contains a semi-elliptical arched entrance. The first-floor wall material is square-cut ashlar stone with a radiating stone arch above entrance. The frame door contains sidelights on right side with wood panel below sidelights. The sidelights are leaded in diamond-shape. The right bay contains a small gable, with the roof slope in alignment with the top of the second-story window heads. The three-sectional casement window consists of eight lights in each section. The window heads are decorated with a rowlock brick course. The first-story picture window has an arched opening decorated with brick voussoirs. The window is a three-sectional casement window with eight lights in each section.

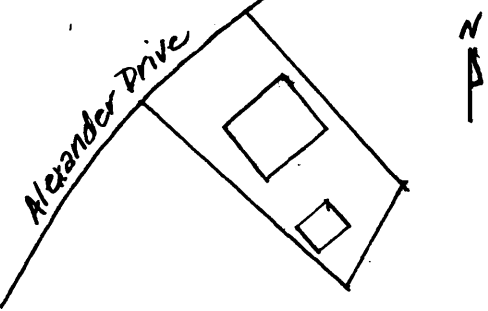
43. continued

Between 1935 and 1949 he also directed St. Louis University's medical staff at City Hospital. He was a member of the National Board of Medical Examiners, a fellow of the American College of Surgeons, president of the St. Louis Medical Society, and president of the Missouri Board of Health. In 1947 St. Louis University established a post-doctoral fellowship in biochemistry in Dr. Neilson's name. He died here in 1958 at age 90, survived by his wife. His son Arthur Wright Neilson, also a physician, lived in this neighborhood too. The architect W. A. Caldwell may be the same one who had collaborated on the design of 6450 Ellenwood in 1914.





Office of Historic Preservation, P.O. Box 176, Jefferson City, Missouri 65101
HISTORIC INVENTORY

1 No.		4 Present Name(s) A. P. Gamble House		1 No
2 County St. Louis		5 Other Name(s)		
3 Location of Negatives St. Louis Co. Parks Dept.		6320 Alexander Dr.		
6 Specific Location Ellenwood, Blk 2, Lot pts 14 & 15		16 Thematic Category		2 County St. Louis
7 City or Town If Rural, Township & Vicinity Clayton		17 Date(s) or Period constructed 1929		
8 Site Plan with North Arrow 		18 Style or Design colonial revival		
		19 Architect or Engineer Jamieson & Spearl		4 Present Name(s) A. P. Gamble House
		20 Contractor or Builder A. P. Gamble		
		21 Original Use, if apparent residence		
9 Coordinates UTM Lat Long		22 Present Use residence		5 Other Name(s) 6320 Alexander Dr.
10 Site: Building <input checked="" type="checkbox"/> Structure: Object <input type="checkbox"/>		23 Ownership Public <input type="checkbox"/> Private <input checked="" type="checkbox"/>		
11 On National Register? Yes <input type="checkbox"/> No <input checked="" type="checkbox"/>		24 Owner's Name & Address, if known Harrison F. & Anna M. Lyman 63105		
12 Is It Eligible? Yes <input checked="" type="checkbox"/> No <input type="checkbox"/>		25 Open to Public? Yes <input type="checkbox"/> No <input checked="" type="checkbox"/>		Photo
13 Part of Estab Hist Dist? Yes <input type="checkbox"/> No <input checked="" type="checkbox"/>		26 Local Contact Person or Organization		
14 District Potent'l? Yes <input checked="" type="checkbox"/> No <input type="checkbox"/>		27 Other Surveys in Which Included		
15 Name of Established District		28 No. of Stories 2		6320 Alexander Dr.
		29 Basement? Yes <input checked="" type="checkbox"/> No <input type="checkbox"/>		
		30 Foundation Material concrete		
		31 Wall Construction brick, masonry		6320 Alexander Dr.
		32 Roof Type & Material hip/slate		
		33 No. of Bays Front 3 Side 3		
		34 Wall Treatment common bond		6320 Alexander Dr.
		35 Plan Shape square		
		36 Changes (Explain in #42) Addition <input type="checkbox"/> Altered <input type="checkbox"/> Moved <input type="checkbox"/>		
		37 Condition Interior unknown Exterior excellent		6320 Alexander Dr.
		38 Preservation Underway? Yes <input type="checkbox"/> No <input checked="" type="checkbox"/>		
		39 Endangered? By What? Yes <input type="checkbox"/> No <input checked="" type="checkbox"/>		
		40 Visible from Public Road? Yes <input checked="" type="checkbox"/> No <input type="checkbox"/>		6320 Alexander Dr.
		41 Distance from and Frontage on Road 770' / 57'		
42 Further Description of Important Features The house has a high-pitched hip roof with large chimneys centered on each side elevation. The roof is slightly flared at eaves. The front facade consists of a central entrance decorated with a broken pediment with centered finial. The pediment rests on a wood surround which contains two fluted pilasters. The single, six-paneled door has a three-lighted transom. A double-hung window flanks each side of the entrance (continued on next page)				
43 History and Significance Allan Preston Gamble, who commissioned this house was vice-president of Gamble Construction Company, builder of many notable structures in St. Louis, including the Shell Building at 13th and Locust designed by Jamieson & Spearl. Gamble was a grandson of Hamilton Rowan Gamble, Missouri's Civil War governor. He died in 1966 at age 81. Mrs Gamble, the former Margaret Turner, co-authored To Market, To Market, a shopping guide.				
44 Description of Environment and Outbuildings				
45 Sources of Information Clayton Building Permit 1414 St. Louis Post-Dispatch, "Allan P. Gamble Dies," October 31, 1966 St. Louis Globe Democrat, "Margaret Gamble rites," Dec. 7-8, 1974 "Architectural Work of James P. Jamieson," ms.				
46 Prepared by Esley Hamilton/V. J. Bass				
47 Organization St. Louis Co. Parks				
48 Date 8/85 49 Revision Date(s)				

A. P. Gamble House
6320 Alexander Drive

42. continued

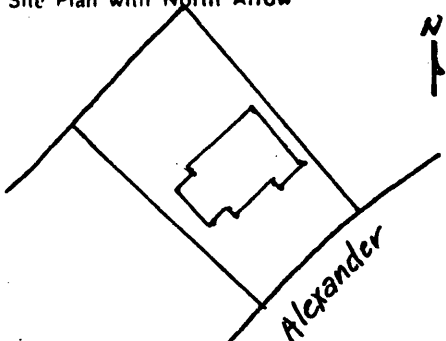
on the first floor with eight-over-twelve lights. The second floor contains one, single double-hung window on each, outer bay with six-over-six lights. The center window unit consists of a three-sectional picture window with 4/4, 6/6, and 4/4 lights. All windows have workable louvered shutters on front facade.





HISTORIC INVENTORY

SL-AS-049-007

1. No.		4. Present Name(s) Topping-Johns House	
2. County St. Louis		5. Other Name(s)	
3. Location of Negatives St. Louis County Parks		6325 Alexander Drive	
6. Specific Location Ellenwood Blk 3, Lot 10		16. Thematic Category	28. No. of Stories 2½
7. City or Town If Rural, Township & Vicinity Clayton		17. Date(s) or Period Constructed 1929	29. Basement? Yes <input checked="" type="checkbox"/> No <input type="checkbox"/>
8. Site Plan with North Arrow 		18. Style or Design Tudor	30. Foundation Material Concrete
9. Coordinates UTM Lat Long		19. Architect or Engineer Saum Architects	31. Wall Construction Brick Masonry
10. Site: <input type="checkbox"/> Building <input checked="" type="checkbox"/> Structure: <input type="checkbox"/> Object <input type="checkbox"/>		20. Contractor or Builder Perry Topping	32. Roof Type & Material Cross gable/tile
11. On National Register? Yes <input type="checkbox"/> No <input checked="" type="checkbox"/>		21. Original Use, if apparent residence	33. No. of Bays Front 5 Side 3
12. Is II Eligible? Yes <input type="checkbox"/> No <input type="checkbox"/>		22. Present Use residence	34. Wall Treatment common bond
13. Part of Estab Hist Dist? Yes <input type="checkbox"/> No <input type="checkbox"/>		23. Ownership Public <input type="checkbox"/> Private <input checked="" type="checkbox"/>	35. Plan Shape L-shaped
14. District Potent'l? Yes <input checked="" type="checkbox"/> No <input type="checkbox"/>		24. Owner's Name & Address, if known Nicholas & Annie C. Franchot 63105	36. Changes (Explain in #42) Addition: <input type="checkbox"/> Altered: <input type="checkbox"/> Moved: <input type="checkbox"/>
15. Name of Established District		25. Open to Public? Yes <input type="checkbox"/> No <input checked="" type="checkbox"/>	37. Condition Interior unknown Exterior excellent
42. Further Description of Important Features The brick is culled with brick projecting from wall. The street facing gable (which projects from the main wall) is contained in the right bay. The first floor contains a three-sectional double-hung window with leaded diamond-shaped on both sashes. The window is accentuated with a wood lintel. Above this window on the second story are two, single double-hung windows with six-over-six lights. They are also accentuated with a wood lintel. A small double-hung window is in gable end. (continued on next page)		26. Local Contact Person or Organization	38. Preservation Underway? Yes <input type="checkbox"/> No <input checked="" type="checkbox"/>
43. History and Significance This lot was purchased Aug. 29, 1928 by Herbert M. Edmunds, a building contractor, but the building permit taken out the following June was in the name of Perry Topping, an assistant engineer on the Frisco Line, who lived at 5277 Waterman. Neither lived in the completed house, which was reported in 1932 as the home of John Jay Johns. He was the son of George Sibley Johns (b. 1857) founder of the <u>St. Charles Journal</u> in 1882 and editor of (continued on next page)		27. Other Surveys in Which Included	39. Endangered? By What? Yes <input type="checkbox"/> No <input checked="" type="checkbox"/>
44. Description of Environment and Outbuildings		40. Visible from Public Road? Yes <input checked="" type="checkbox"/> No <input type="checkbox"/>	
45. Sources of Information Clayton Building Permit #1496 Skinker Papers, Missouri Historical Society The Book of St. Louisans (1912), p. 314 Missouri Historical Society, Sprague Scrapbook, Vol I, p. 160 Compton Heights (1984), p. 52		41. Distance from and Frontage on Road /70'/88'	
46. Prepared by Esley Hamilton/V. J. Bass		47. Organization St. Louis County Parks	
48. Date 8/85		49. Revision Date(s)	

St. Louis

Topping - Johns House

6325 Alexander

Topping-Johns House
6325 Alexander Drive

42. continued

Above the window the gable is further accentuated with dark stained horizontal siding. The gable contains stone returns at eaves. The center bay contains the entrance with projecting porch nestled between the cross gables.

43. continued

the St. Louis Post-Dispatch from 1898. Mrs. Johns was the former Janet Lee Collins. After the death of Mr. Johns, Mrs. Johns married Harry Nessler of New York City. Saum Architects was a partnership formed in 1915 between the brothers Frank J. and Thomas P. Saum. They did the Saum Hotel at 1919 South Grand and many other residential buildings in the South St. Louis neighborhoods west of Grand, as well as a smaller number of structures in the West End.

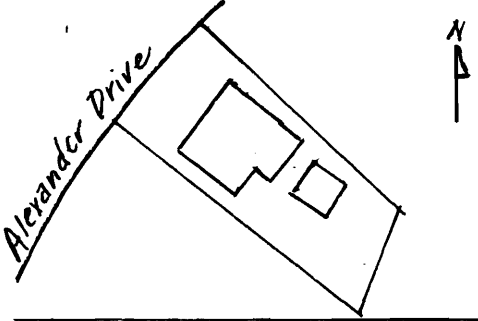




SL-450419008

Office of Historic Preservation, P.O. Box 176, Jefferson City, Missouri 65101

HISTORIC INVENTORY

1 No.		4 Present Name(s) Dudley French House		1 No	
2 County St. Louis		5 Other Name(s)			2 County St. Louis
3 Location of Negatives St. Louis Co. Parks Dept.		6326 Alexander Drive			
6 Specific Location Ellenwood Blk 2, Lot pt 14, NW part		16 Thematic Category		28 No. of Stories 2	
7 City or Town If Rural, Township & Vicinity Clayton		17 Date(s) or Period constructed 1929		29 Basement? Yes <input checked="" type="checkbox"/> No	
8 Site Plan with North Arrow 		18 Style or Design Georgian Revival		30 Foundation Material concrete	
9 Coordinates UTM Lat Long		19 Architect or Engineer Jamieson & Spearl		31 Wall Construction brick masonry	
10 Site: Building <input checked="" type="checkbox"/> Structure: Object <input type="checkbox"/>		20 Contractor or Builder Gamble Construction Co.		32 Roof Type & Material gable/slate	
11 On National Register? Yes <input type="checkbox"/> No <input checked="" type="checkbox"/>		21 Original Use, if apparent residence		33 No. of Bays Front 5 Side 3	
12 Is It Eligible? Yes <input checked="" type="checkbox"/> No <input type="checkbox"/>		22 Present Use residence		34 Wall Treatment common bond	
13 Part of Estab Hist Dist? Yes <input type="checkbox"/> No <input checked="" type="checkbox"/>		23 Ownership Public <input type="checkbox"/> Private <input checked="" type="checkbox"/>		35 Plan Shape rectangular	
14 District Potent'l? Yes <input checked="" type="checkbox"/> No <input type="checkbox"/>		24 Owner's Name & Address, if known Thomas W. White, Joan Woods 63105		36 Changes (Explain in #42) Addition <input type="checkbox"/> Altered <input type="checkbox"/> Moved <input type="checkbox"/>	
15 Name of Established District		25 Open to Public? Yes <input type="checkbox"/> No <input checked="" type="checkbox"/>		37 Condition Interior unknown Exterior excellent	
42 Further Description of Important Features This house contains a central entrance which is arched with a single, six-paneled door with transom. The opening is further outlined with two rowlock brick courses with an ashlar keystone and side caps. The door is recessed from wall. Two double-hung windows (six-over-nine lights) flank the entrance. They are decorated with paneled shutters. The second story contains five double-hung (continued on next page)		26 Local Contact Person or Organization		38 Preservation Underway? Yes <input type="checkbox"/> No <input checked="" type="checkbox"/>	
43 History and Significance Dudley French, who commissioned this house, was the son of Hugh Murray French, president of the Graham Paper Company. Dudley became vice-president of the firm. He was also a trustee of the Missouri Botanical Garden, President of the English-Speaking Union, and a member of the nearby church of St. Michael and St. George. Mrs. French, the former Grace Allen, died in 1971, and (continued on next page)		27 Other Surveys in Which Included		39 Endangered? By What? Yes <input type="checkbox"/> No <input checked="" type="checkbox"/>	
44 Description of Environment and Outbuildings		40 Visible from Public Road? Yes <input checked="" type="checkbox"/> No		41 Distance from and Frontage on Road /70' /59'	
45 Sources of Information Clayton Building Permit 1420 The Book of St. Louisans (1912), p. 209 "The Architecture of James P. Jamieson," ms St. Louis Globe-Democrat, "Dudley French Dies," October 12, 1976		46 Prepared by Esley Hamilton/V. J. Bass		5 Other Name(s) 6326 Alexander House	
		47 Organization St. Louis Co. Parks			
		48 Date 8/85			
		49 Revision Date(s)			

Dudley French House
6326 Alexander Drive

42. continued

windows (six-over-six lights) containing the same scale porportions. These windows are highlighted with louvered shutters. One chimney is located on the right side elevation, centered to slope. The rear chimney is on slope on rear left bay. An eagle with wings out-stretched positioned over door.

43. continued

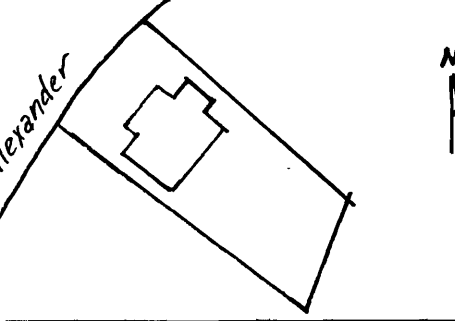
Mr. French in 1976.





Office of Historic Preservation, P.O. Box 176, Jefferson City, Missouri 65101

HISTORIC INVENTORY

1 No		4 Present Name(s) Frank Low House		1 No 2 County St. Louis 3 Location of Negatives St. Louis Co. Parks Dept.
2 County St. Louis		5 Other Name(s)		
3 Location of Negatives St. Louis Co. Parks Dept.		6330 Alexander Dr.		
6 Specific Location Ellenwood Blk 2, Lot pt 13, NE part		16 Thematic Category		2 County St. Louis 4 Present Name(s) Frank Low House 5 Other Name(s) 6330 Alexander Dr.
7 City or Town If Rural, Township & Vicinity Clayton		17 Date(s) or Period constructed 1931		
8 Site Plan with North Arrow 		18 Style or Design Tudor		
9 Coordinates UTM Lat Long		19 Architect or Engineer Kramp Construction Co.		
10 Site: Building <input checked="" type="checkbox"/> Structure <input type="checkbox"/> Object <input type="checkbox"/>		20 Contractor or Builder Kramp Construction Co.		
11 On National Register? Yes <input type="checkbox"/> No <input checked="" type="checkbox"/>		21 Original Use, if apparent residence		
12 Is It Eligible? Yes <input checked="" type="checkbox"/> No <input type="checkbox"/>		22 Present Use residence		
13 Part of Estab Hist Dist? Yes <input type="checkbox"/> No <input checked="" type="checkbox"/>		23 Ownership Public <input type="checkbox"/> Private <input checked="" type="checkbox"/>		
14 District Potent'l? Yes <input checked="" type="checkbox"/> No <input type="checkbox"/>		24 Owner's Name & Address, if known Jerrold & Doris A. Blumoff		
15 Name of Established District		25 Open to Public? Yes <input type="checkbox"/> No <input checked="" type="checkbox"/>		
42 Further Description of Important Features This house has a pointed arched portal entrance outlined with rough out rubble stone. The entrance is located in the left bay of the central projecting gable. This gable has a second-story window (on the right bay) that is one story high, divided into three lights with arched transoms. The window is accentuated with stone quoins, arched with keystone. Other windows that are similarly dressed (continued on next page)		26 Local Contact Person or Organization		28 No. of Stories 2½ 29 Basement? Yes <input type="checkbox"/> No <input checked="" type="checkbox"/> 30 Foundation Materials square coarse rubble 31 Wall Construction brick masonry 32 Roof Type & Material gable/slatted 33 No. of Bays Front 4 Side 2 34 Wall Treatment common bond 35 Plan Shape rectangular 36 Changes (Explain in #42) Addition <input type="checkbox"/> Moved <input type="checkbox"/> 37 Condition Interior unknown Exterior excellent 38 Preservation Underway? Yes <input type="checkbox"/> No <input checked="" type="checkbox"/> 39 Endangered? By What? Yes <input type="checkbox"/> No <input checked="" type="checkbox"/> 40 Visible from Public Road? Yes <input checked="" type="checkbox"/> No <input type="checkbox"/> 41 Distance from and Frontage on Road /80'/53'
43 History and Significance Frank Low, who commissioned this house, was vice-president of the Ludlow-Saylor Wire Company. His wife Mary had purchased the lot in 1923, eight years previously. The contractors had built a very similar house the year previously at 6331 Alexander across the street. Mrs. Low was the sister of Guilford Duncan, who lived at 6363 Alexander, and their father William Duncan had been (continued on next page)		27 Other Surveys in Which Included		
44 Description of Environment and Outbuildings		Photo		
45 Sources of Information Clayton Building Permit 1724 City directories		46 Prepared by Esley Hamilton/V. J. Bass 47 Organization St. Louis Co. Parks 48 Date 8/85 49 Revision Date(s)		5 Other Name(s) 6330 Alexander Dr.

Frank Low House
6330 Alexander Drive

42. continued

are the first-story left bay window and the first second-story windows in the right bay; casement and double-hung windows are both employed. A frame, oriel window is on the left second-story window. The central gable end is decorated with vertical half-timbering with brick patterns laid between timbers. A small casement window is situated in the center of this gable. Gabled, slate dormers on roof with casement windows.

43. continued

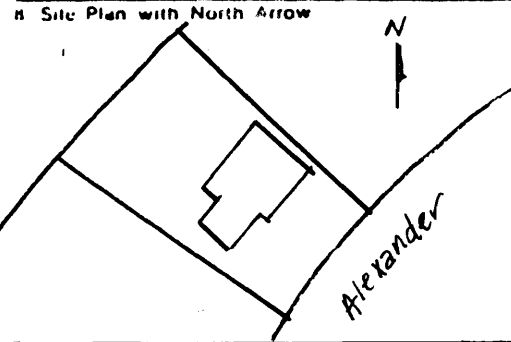
chairman of the board of Ludlow-Saylor.





Office of Historic Preservation, P.O. Box 176, Jefferson City, Missouri 65101

HISTORIC INVENTORY

1 No		4 Present Name(s) Kramp-Haid House		1 No
2 County St. Louis		5 Other Name(s)		
3 Location of Negatives St. Louis Co. Parks Dept.		6331 Alexander		
6 Specific Location Ellenwood Block 3, Lot 11		16 Thematic Category		2 County St. Louis
7 City or Town If Rural, Township & Vicinity Clayton		17 Date(s) or Period constructed 1930		
8 Site Plan with North Arrow 		18 Style or Design Tudor		4 Present Name(s) Kramp-Haid House
9 Coordinates Lat Long		19 Architect or Engineer		
10 Site : Building X Structure : Object :		20 Contractor or Builder Kramp Construction Co.		5 Other Name(s) 6331 Alexander Drive
11 On National Register? Yes : No X		21 Original Use, if apparent residence		
12 Is It Eligible? Yes X: No :		22 Present Use residence		28 No. of Stories 2 1/2
13 Part of Estab Hist Dist? Yes : No X		23 Ownership Public : Private X		
14 District Potent'l? Yes X: No :		24 Owner's Name & Address, if known John P. Blake, Jr. 63105		29 Basement? Yes X No
15 Name of Established District		25 Open to Public? Yes : No X		30 Foundation Material sq. coarse rubble
42 Further Description of Important Features This house contains a central projecting gable with the entrance slightly offset. The entrance consists of a Tudor arch, outlined in stone with ashlar keystone. Coursed stone accentuates bottom portion of entrance. The single door is recessed from main wall. Next to the entrance are three small slit windows. Above these windows on the second floor is a large one-story-high window. This window (continued on next page)		26 Local Contact Person or Organization		31 Wall Construction brick, masonry
43 History and Significance This lot was purchased in 1927 by Harold M. Johnson, but he settled at 529 Purdue in University City instead. Paul Kramp of Kramp Construction Co. lived at 526 Purdue. He apparently built this house on speculation, then built a very similar one across the street at 6330 the following year. The first occupant was Edward A. Haid, an attorney.		27 Other Surveys in Which Included		32 Roof Type & Material gable/slate
44 Description of Environment and Outbuildings		40 Visible from Public Road? Yes X No		33 No. of Bays Front 4 Side 2
45 Sources of Information Clayton Building Permit 1569		46 Prepared by Esley Hamilton/V. J. Bass		34 Wall Treatment common bond
		47 Organization St. Louis Co. Parks		35 Plan Shape rectangular
		48 Date 8/85		36 Changes (Explain in #42) Addition : Altered : Moved :
		49 Revision Date(s)		37 Condition Interior unknown Exterior excellent

Kramp-Haid House
6331 Alexander

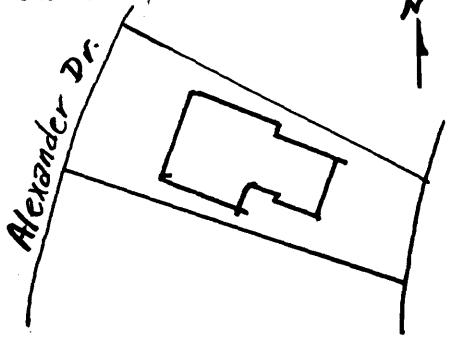
42. is a three-sectional casement window with six transoms. Other windows that are accentuated with stone are the left, first- and second-story windows. The second-story window is arched, double-hung, with three-over-one lights. The lower story contains three sets of casement windows with a three-lighted transom with circular, stained glass figures. The outer right, first-story window is outlined with a brick soldier course with ashlar squares accentuating window divisions. Gable end is decorated with vertical half-timbering. The infill is executed into various brick patterns. A casement window is centered to gable end. A small gabled dormer on right bay with casement window. Projecting bay is further outlined with ashlar-capped buttresses. Three slit windows next to entrance.





HISTORIC INVENTORY

SL-15-047011

1 No		4 Present Name(s)	
2 County St. Louis		5 Other Name(s)	
3 Location of Negatives St. Louis County Parks		6336 Alexander Dr.	
6 Specific Location Ellenwood Blk 2, Lot 12-pt 13		16 Thematic Category	28 No. of Stories 1
7 City or Town If Rural, Township & Vicinity Clayton		17 Date(s) or Period constructed 1954	29 Basement? Yes <input checked="" type="checkbox"/> No <input type="checkbox"/>
8 Site Plan with North Arrow 		18 Style or Design Modern - Ranch	30 Foundation Material concrete
9 Coordinates UTM Lat Long		19 Architect or Engineer Arthur E. Woerheide	31 Wall Construction brick masonry
10 Site <input type="checkbox"/> Building <input checked="" type="checkbox"/> Structure <input type="checkbox"/> Object <input type="checkbox"/>		20 Contractor or Builder Arthur E. Woerheide	32 Roof Type & Material gable/shingles
11 On National Register? Yes <input type="checkbox"/> No <input checked="" type="checkbox"/>		21 Original Use, if apparent residence	33 No. of Bays Front 4 Side 5
12 Is II Eligible? Yes <input type="checkbox"/> No <input type="checkbox"/>		22 Present Use residence	34 Wall Treatment common bond
13 Part of Estab Hist Dist? Yes <input type="checkbox"/> No <input checked="" type="checkbox"/>		23 Ownership Public <input type="checkbox"/> Private <input checked="" type="checkbox"/>	35 Plan Shape rectangular
14 District Potent? Yes <input type="checkbox"/> No <input type="checkbox"/>		24 Owner's Name & Address, if known Terrance H. Kurrus 63105	36 Changes (Explain in #42) Addition <input type="checkbox"/> Altered <input type="checkbox"/> Moved <input type="checkbox"/>
15 Name of Established District		25 Open to Public? Yes <input type="checkbox"/> No <input checked="" type="checkbox"/>	37 Condition Interior unknown Exterior excellent
42 Further Description of Important Features This house contains the entrance in the left bay. The entrance consists of a double (3 paneled) doors with wood surround consisting of two pilasters with cornice and wood keystone. The center bay, which slightly projects from wall consists of a street facing gable decorated with vertical siding with returns. Two large double-hung windows are contained within this bay. They are decorated with fixed, <u>louvered shutters</u> . The right bay consists of a (continued)		26 Local Contact Person or Organization	38 Preservation Underway? Yes <input type="checkbox"/> No <input checked="" type="checkbox"/>
43 History and Significance This is one of four houses in this neighborhood built speculatively by A. E. Woerheide in 1954. This house, on which he acted as architect as well, is close in design to 326 DeMun. Others in the group are 350 DeMun and 6344 Alexander. In 1960 this house was altered by Warren T. Chandler, whose wife added a terrace the next year.		27 Other Surveys in Which Included	39 Endangered? By What? Yes <input type="checkbox"/> No <input checked="" type="checkbox"/>
44 Description of Environment and Outbuildings The garage was built in 1965.		40 Visible from Public Road? Yes <input checked="" type="checkbox"/> No <input type="checkbox"/>	
45 Sources of Information Clayton Building Permits 3474, Oct. 1954; 4178, Sept. 1960; 4326, Dec. 1961; 4680, April 1965		41 Distance from and Frontage on Road /80/55	
46 Prepared by Esley Hamilton/V. J. Bass		5 Other Name(s) 6336 Alexander Dr.	
47 Organization St. Louis County Parks		48 Date 8/85	
49 Revision Date(s)			

6336 Alexander Dr.

42. Continued

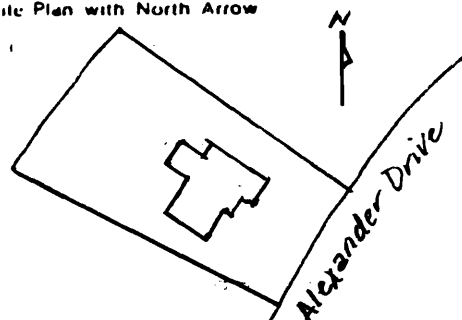
single double-hung window with louvered shutters. A raised, brick platform at entrance. Two lighted sconces at entrance mounted to wall.





Office of Historic Preservation, P.O. Box 176, Jefferson City, Missouri 65101

HISTORIC INVENTORY

1 No		4 Present Name(s) Victor H. Leffler House		1 No
2 County St. Louis		5 Other Name(s) 6337 Alexander Drive		
3 Location of Negatives St. Louis Co. Parks Dept.				
6 Specific Location Ellenwood Blk 3, Lot 12		16 Thematic Category		2 County St. Louis
7 City or Town If Rural, Township & Vicinity Clayton		17 Date(s) or Period constructed 1928		
8 Site Plan with North Arrow 		18 Style or Design Tudor		
9 Coordinates UTM Lat Long		19 Architect or Engineer Edgar Dilschneider		4 Present Name(s) Victor H. Leffler House
10 Site: Building <input checked="" type="checkbox"/> Structure: Object <input type="checkbox"/>		20 Contractor or Builder Edgar Dilschneider		
11 On National Register? Yes <input type="checkbox"/> No <input checked="" type="checkbox"/>		21 Original Use, if apparent residence		
12 Is It Eligible? Yes <input checked="" type="checkbox"/> No <input type="checkbox"/>		22 Present Use residence		5 Other Name(s) 6337 Alexander Drive
13 Part of Estab. Hist. Dist.? Yes <input type="checkbox"/> No <input checked="" type="checkbox"/>		23 Ownership Public <input type="checkbox"/> Private <input checked="" type="checkbox"/>		
14 District Potent? Yes <input checked="" type="checkbox"/> No <input type="checkbox"/>		24 Owner's Name & Address, if known Bernard & Judith Garfinkel 63105		
15 Name of Established District		25 Open to Public? Yes <input type="checkbox"/> No <input checked="" type="checkbox"/>		6337 Alexander Drive
		26 Local Contact Person or Organization		
		27 Other Surveys in Which Included		
42 Further Description of Important Features This building's fenestration is outlined with smooth ashlar as plain lintels over the first and second-story windows. The first story (left bays) contains two French doors with semi-circular transoms. These doors are accentuated with stone quoins. The entrance consists of a single, paneled door with a centered, small stained glass decoration. The door is accentuated with ashlar quoins and stepped (continued on next page)				Photo
43 History and Significance Victor J. and Stella Leffler started work on this house the same month they bought the lot. He was vice-president and treasurer of LaSalle Bottling Co.				
44 Description of Environment and Outbuildings				
45 Sources of Information Clayton Building Permit 1392, November 1928 City directories Skinker Papers, Missouri Historical Society				6337 Alexander Drive
46 Prepared by Esley Hamilton/V. J. Bass				
47 Organization St. Louis Co. Parks				
48 Date 8/85				49 Revision Date(s)

Victor H. Leffler House
6337 Alexander Drive

42. continued

label moulding over door. The gables, slightly flared, have stone returns. Two raised brick rowlock belt courses are situated between the first and second floors. A smooth ashlar band accentuates from foundation.

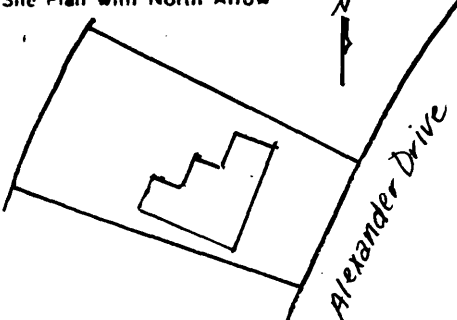




6337

Office of Historic Preservation, P.O. Box 176, Jefferson City, Missouri 65101

HISTORIC INVENTORY

1 No.		4 Present Name(s) R. O. Meyer		1 No. 2 County St. Louis 3 Location of Negatives St. Louis Co. Parks Dept.
2 County St. Louis		5 Other Name(s) 6343 Alexander Dr.		
3 Location of Negatives St. Louis Co. Parks Dept.				
6 Specific Location Ellenwood Bl, 4, Lot 1		16 Thematic Category		2 County St. Louis 4 Present Name(s) R. O. Meyer
7 City or Town If Rural, Township & Vicinity Clayton		17 Date(s) or Period constructed 1927		
8 Site Plan with North Arrow 		18 Style or Design Tudor		
9 Coordinates UTM Lat Long		19 Architect or Engineer Klipstein & Rathmann		
10 Site: Building X Structure: Object I		20 Contractor or Builder Dunham Construction		
11 On National Register? Yes <input type="checkbox"/> No <input checked="" type="checkbox"/>		21 Original Use, if apparent residence		
12 Is It Eligible? Yes <input type="checkbox"/> No <input type="checkbox"/>		22 Present Use residence		
13 Part of Estab Hist Dist? Yes <input type="checkbox"/> No <input checked="" type="checkbox"/>		23 Ownership Public <input type="checkbox"/> Private <input checked="" type="checkbox"/>		
14 District Potent'l? Yes <input type="checkbox"/> No <input type="checkbox"/>		24 Owner's Name & Address, if known Charles & Marilyn Anderson 63105		
15 Name of Established District		25 Open to Public? Yes <input type="checkbox"/> No <input checked="" type="checkbox"/>		
42 Further Description of Important Features This house is punctuated with three small gables over second story windows and a large, sweeping gable that extends down to the entrance. The entrance projects from wall and is outlined by dark framing with brick laid in chevron patterns between framing. The single door is arched with three lights. A wood screened door is provided. The entrance has a separate gable roof. All windows that are seen from street (continued on next page).		26 Local Contact Person or Organization		5 Other Name(s) 6343 Alexander Dr.
43 History and Significance Robert O. Meyer, who commissioned this house, was secretary-treasurer of Wulffing Realty Company in 1932 but had been vice-president of Midwest Piping and Supply two years earlier. The next year he sold the house to Harold M. Baer, a salesman with the investment broker William Stix Friedman. Baer added a porch. The architects, who were among the most respected designers in the area, both lived (continued on next page)		27 Other Surveys in Which Included		
44 Description of Environment and Outbuildings		28 No. of Stories 2½		
		29 Basement? Yes <input type="checkbox"/> No <input checked="" type="checkbox"/>		
		30 Foundation Material concrete		
		31 Wall Construction brick masonry		
		32 Roof Type & Material gable/slate		
		33 No. of Bays Front 4 Side 4		
		34 Wall Treatment common bond/painted		
		35 Plan Shape rectangular		
		36 Changes (Explain in #42) Addition <input checked="" type="checkbox"/> Altered <input type="checkbox"/> Moved <input type="checkbox"/>		
		37 Condition Interior unknown Exterior excellent		
		38 Preservation Underway? Yes <input type="checkbox"/> No <input checked="" type="checkbox"/>		
		39 Endangered? By What? Yes <input type="checkbox"/> No <input checked="" type="checkbox"/>		
		40 Visible from Public Road? Yes <input type="checkbox"/> No <input checked="" type="checkbox"/>		
		41 Distance from and Frontage on Road		
45 Sources of Information Clayton Building Permit 1126, March 1927; Permit 1824, July 1933 City directories		46 Prepared by Estey Hamilton/V. J. Bass		
		47 Organization St. Louis Co. Parks		
		48 Date 8/85 49 Revision Date(s)		

R. O. Meyer
6343 Alexander Drive

42. continued

are decorated with dark wood lintels except for windows under gables. All windows are casement with first-story leaded windows in squares. Second-story windows appear to be imitations. A chimney is on front facade, slightly offset from gable ridge. Eaves are slightly flared.

43. continued

near here, Ernest C. Klipstein (1866-1931) at 22 Brentmoor and Walter L. Rathmann (1880-1954) at 6424 Cecil.



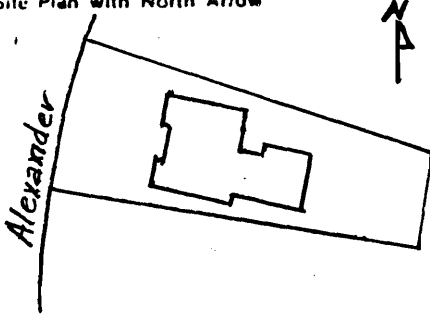




SL-AS-049-014

Office of Historic Preservation, P.O. Box 176, Jefferson City, Missouri 65101

HISTORIC INVENTORY

1 No.		4 Present Name(s) A. E. Woerheide		1 No. 2 County St. Louis 4 Present Name(s) A. E. Woerheide 5 Other Name(s) 6344 Alexander Dr.
2 County St. Louis		5 Other Name(s)		
3 Location of Negatives St. Louis County Parks		6344 Alexander Dr.		
6 Specific Location Ellenwood Blk 2, Lot 11		16 Thematic Category		28 No. of Stories 1-1/2
7 City or Town Clayton		17 Date(s) or Period constructed 1954		29 Basement? Yes <input checked="" type="checkbox"/> No
8 Site Plan with North Arrow 		18 Style or Design Modern - Ranch		30 Foundation Material concrete
9 Coordinates Lat Long		19 Architect or Engineer Roy L. Woerheide		31 Wall Construction brick masonry
10 Site: Building <input checked="" type="checkbox"/> Structure <input type="checkbox"/> Object <input type="checkbox"/>		20 Contractor or Builder A. E. Woerheide		32 Roof Type & Material gable on hip/shingles
11 On National Register? Yes <input type="checkbox"/> No <input checked="" type="checkbox"/>		21 Original Use, if apparent residence		33 No. of Bays Front 3 Side 3
12 Is It Eligible? Yes <input checked="" type="checkbox"/> No <input type="checkbox"/>		22 Present Use residence		34 Wall Treatment common bond
13 Part of Estab Hist Dist? Yes <input type="checkbox"/> No <input checked="" type="checkbox"/>		23 Ownership Public <input type="checkbox"/> Private <input checked="" type="checkbox"/>		35 Plan Shape square
14 District Potent'l? Yes <input checked="" type="checkbox"/> No <input type="checkbox"/>		24 Owner's Name & Address, if known Truman G. & Ruth H. Drake 63105		36 Changes (Explain in #42) Addition <input checked="" type="checkbox"/> Altered <input type="checkbox"/> Moved <input type="checkbox"/>
15 Name of Established District		25 Open to Public? Yes <input type="checkbox"/> No <input checked="" type="checkbox"/>		37 Condition Interior unknown Exterior
42 Further Description of Important Features This house has a central picture window bay with two, small double-hung windows on outside (2 over 2 horizontal lights) with a fixed window in the center. The left bay contains a single double-hung window with two over two horizontal lights. The entrance is recessed along with the picture window bay. The entrance consists of a single door with (continued)		26 Local Contact Person or Organization		38 Preservation Underway? Yes <input type="checkbox"/> No <input checked="" type="checkbox"/>
43 History and Significance A. E. Woerheide built 4 houses in this neighborhood in 1954, but this was the only one designed by Roy Woerheide. Roy had designed and built 5 other houses on Alexander as early as 1929: 6345, 6347, 6349, 6363, and 6375. In 1856 Dr. Truman Drake added an iron fence to the property.		27 Other Surveys in Which Included		39 Endangered? By What? Yes <input type="checkbox"/> No <input checked="" type="checkbox"/>
44 Description of Environment and Outbuildings		40 Visible from Public Road? Yes <input checked="" type="checkbox"/> No		41 Distance from and Frontage on Road 80' / 55'
45 Sources of Information Clayton Building Permit 3475, Oct. 1954		46 Prepared by E. Hamilton J. Little/V. J. Bass		5 Other Name(s) 6344 Alexander Dr.
		47 Organization St. Louis County Parks		
		48 Date 8/85		49 Revision Date(s)

A. E. Woerheide
6344 Alexander Dr.

42. continued

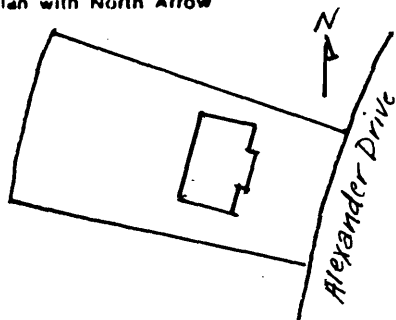
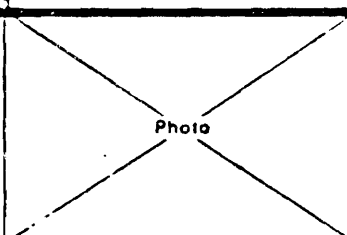
wrought iron decorated sidelights. Two, hipped dormers on roof slope. These dormers are constructed with diagonal wood siding. Addition added to rear.





Office of Historic Preservation, P.O. Box 176, Jefferson City, Missouri 65101

HISTORIC INVENTORY

1 No.		4 Present Name(s) Miller-Strong House		1 No.	
2 County St. Louis		5 Other Name(s) 6345 Alexander Dr.		2 County St. Louis	
3 Location of Negatives St. Louis Co. Parks Dept.		16 Thematic Category		28 No. of Stories 2	
6 Specific Location Ellenwood Blk 4, Lot 2		17 Date(s) or Period constructed 1929		29 Basement? Yes <input checked="" type="checkbox"/> No	
7 City or Town If Rural, Township & Vicinity Clayton		18 Style or Design Tudor		30 Foundation Material concrete	
8 Site Plan with North Arrow 		19 Architect or Engineer Roy L. Woerheide		31 Wall Construction brick/stone/stucco	
		20 Contractor or Builder Roy L. Woerheide		32 Roof Type & Material cross gable/slate	
		21 Original Use, if apparent residence		33 No. of Bays Front 3 Side 2	
		22 Present Use residence		34 Wall Treatment common bond	
		23 Ownership Public <input type="checkbox"/> Private <input checked="" type="checkbox"/>		35 Plan Shape rectangular	
		24 Owner's Name & Address, if known Charles & Karen Friedman 63105		36 Changes (Explain in #42) Addition <input type="checkbox"/> Altered <input type="checkbox"/> Moved <input type="checkbox"/>	
9 Coordinates UTM Lat Long		25 Open to Public? Yes <input type="checkbox"/> No <input checked="" type="checkbox"/>		37 Condition Interior unknown Exterior excellent	
10 Site Building <input checked="" type="checkbox"/> Structure Object <input type="checkbox"/>		26 Local Contact Person or Organization		38 Preservation Underway? Yes <input type="checkbox"/> No <input checked="" type="checkbox"/>	
11 On National Register? Yes <input type="checkbox"/> No <input checked="" type="checkbox"/>		27 Other Surveys in Which Included		39 Endangered? By What? Yes <input type="checkbox"/> No <input checked="" type="checkbox"/>	
12 Is II Eligible? Yes <input checked="" type="checkbox"/> No <input type="checkbox"/>				40 Visible from Public Road? Yes <input checked="" type="checkbox"/> No	
13 Part of Estab Hist Dist? Yes <input type="checkbox"/> No <input checked="" type="checkbox"/>				41 Distance from and Frontage on Road	
14 District Potent'l? Yes <input checked="" type="checkbox"/> No <input type="checkbox"/>					
15 Name of Established District					
42 Further Description of Important Features This building is decorated with a centered cross gable. This gable is accentuated with the first story constructed with rock-faced ashlar. The second story is stuccoed, with stone returns. The second floor contains a four-sectioned ribbon window with leaded diamond-shaped panes. This window has four transoms and decorated with a brick rowlock flat arch. A brick soldier course decorates (continued on next page)				Photo 	
43 History and Significance This house and the adjacent four (6347, 6349, 6363 and 6375 Alexander) were all built for Miss Laura Miller by Roy L. Woerheide. It was purchased by Henry R. Strong (1860-1943) publisher of Medical Brief and National Druggist. He had come to St. Louis in 1887, where he was associated with Dr. Joseph J. Lawrence. Strong made the news in 1928 when he was appointed guardian of Lawrence's four (continued on next page)					
44 Description of Environment and Outbuildings					
45 Sources of Information Clayton Building Permit 1446 (April 1929) Skinker Papers, Missouri Historical Society Card File, Missouri Historical Society St. Louis Post-Dispatch, "Henry R. Strong, Sr. Dies at 83; Retired Capitalist," March 2, 1942				46 Prepared by E /V. J. Bass 47 Organization St. Louis Co. Parks 48 Date 8/85 49 Revision Date(s)	

St. Louis

Miller-Strong House

5 Other Name(s)

6345 Alexander Dr.

Miller-Strong House
6345 Alexander Drive

42. continued

a window head. A brick belt course wraps around this projecting bay. The centered, single multi-paneled door has one leaded light with aluminum storm door. The door and the two small arched windows that flank entrance have a raised stone surround. A copper-covered hood attaches to bay window on the (left bay) first floor. It is divided into five sections with transoms. Windows have leaded, diamond-shaped muntins. A set (2) of casement windows on second floor on right bays. The second-story of bay contains a three-sectional ribbon window decorated with a brick rowlock flat arch.

43. continued

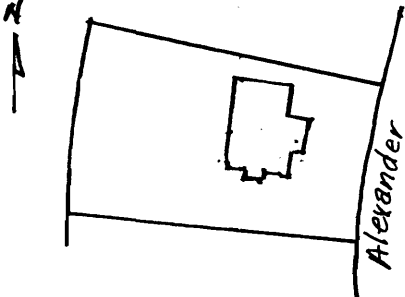
great-grandchildren and their \$3.5 million estate.





HISTORIC INVENTORY

SL-AS-049-016

1 No		4 Present Name(s) Miller-Fesler House	
2 County St. Louis		5 Other Name(s)	
3 Location of Negatives St. Louis Co. Parks Dept.		6347 Alexander Dr.	
6 Specific Location Ellenwood Blk 4, Lot 3 - pt 4		16 Thematic Category	28 No. of Stories 2½
7 City or Town If Rural, Township & Vicinity Clayton		17 Date(s) or Period constructed 1929	29 Basement? Yes <input checked="" type="checkbox"/> No <input type="checkbox"/>
8 Site Plan with North Arrow 		18 Style or Design Tudor	30 Foundation Material concrete
9 Coordinates UTM Lat Long		19 Architect or Engineer Roy L. Woerheide	31 Wall Construction brick masonry
10 Site: <input type="checkbox"/> Building <input checked="" type="checkbox"/> Structure: <input type="checkbox"/> Object: <input type="checkbox"/>		20 Contractor or Builder	32 Roof Type & Material gable/slate
11 On National Register? Yes <input type="checkbox"/> No <input checked="" type="checkbox"/>		21 Original Use, if apparent residence	33 No. of Bays Front 4 Side 3
12 Is It Eligible? Yes <input checked="" type="checkbox"/> No <input type="checkbox"/>		22 Present Use residence	34 Wall Treatment common bond
13 Part of Estab Hist Dist? Yes <input type="checkbox"/> No <input checked="" type="checkbox"/>		23 Ownership Public <input type="checkbox"/> Private <input checked="" type="checkbox"/>	35 Plan Shape rectangular
14 District Potent'l? Yes <input checked="" type="checkbox"/> No <input type="checkbox"/>		24 Owner's Name & Address, if known Donald G. & Sara W. Leavitt 63105	36 Changes (Explain in #42) Addition: <input type="checkbox"/> Altered: <input type="checkbox"/> Moved: <input type="checkbox"/>
15 Name of Established District		25 Open to Public? Yes <input type="checkbox"/> No <input checked="" type="checkbox"/>	37 Condition Interior unknown Exterior excellent
42 Further Description of Important Features This house is highlighted with a two-story window that is positioned to the left of the projecting entrance bay. The window is divided into nine rectangular sections. The leaded, diamond-patterned windows have stained glass in selected areas. The window is accentuated with a smooth ashlar lintel. Ribbon windows on the second floor are double-hung with multi-lights on the upper sash. The left bay on the first floor contains a three-sided copper hood. The three windows in the bay are leaded, with (continued on next page)		26 Local Contact Person or Organization	38 Preservation Underway? Yes <input type="checkbox"/> No <input checked="" type="checkbox"/>
43 History and Significance This house and the adjacent four (6345, 6349, 6363 and 6375 Alexander) were all built for Miss Laura Miller by Roy L. Woerheide. The first owner-occupant was George C. V. Fesler, who was described prior to his move as a chemist at 2656 Washington Blvd. By 1934 the house was occupied by Louis G. Rothschild, president of Rothschild Bros. Hat Co.		27 Other Surveys in Which Included	39 Endangered? By What? Yes <input type="checkbox"/> No <input checked="" type="checkbox"/>
44 Description of Environment and Outbuildings Fenced-in back yard.		40 Visible from Public Road? Yes <input checked="" type="checkbox"/> No <input type="checkbox"/>	
45 Sources of Information Clayton Building Permit 1445 (April 1929) Skinker Papers, Missouri Historical Society		41 Distance from and Frontage on Road /80' /99'	
		46 Prepared by Esley Hamilton/V. J. Bass	
		47 Organization St. Louis Co. Parks	
		48 Date 8/85	49 Revision Date(s)

2 County
St. Louis4 Present Name(s)
Miller-Fesler House5 Other Name(s)
6347 Alexander Drive

Miller-Fesler House
6347 Alexander Dr.

42. continued

stained glass leaded in a diamond pattern. The right bay contains a four sectional ribbon window with transoms. These windows have stained glass also. The entrance consists of a projecting, gabled roof with door in center. The door consists of an arched, multi-paneled door with wood screen door. The door surround consists of three rows of raised brick to give the effect that the entrance is recessed. The eaves are slightly flared. A large, gabled dormer in right bay. It contains two double-hung windows. A chimney on east facade centered to ridge.





HISTORIC INVENTORY

SL-AB-049-017

1. No.		4. Present Name(s) Miller-Nulsen House	
2. County St. Louis		5. Other Name(s)	
3. Location of Negatives St. Louis Co. Parks Dept.		6349 Alexander Dr.	
6. Specific Location Ellenwood Blk 4, Lot pts 4-5		16. Thematic Category	28. No. of Stories 2 1/2
7. City or Town If Rural, Township & Vicinity Clayton		17. Date(s) or Period constructed 1930	29. Basement? Yes <input checked="" type="checkbox"/> No <input type="checkbox"/>
8. Site Plan with North Arrow		18. Style or Design Tudor	30. Foundation Material concrete
		19. Architect or Engineer Roy L. Woerheide	31. Wall Construction brick masonry
		20. Contractor or Builder	32. Roof Type & Material hip/gable/slate
9. Coordinates UTM Lat Long		21. Original Use, if apparent residence	33. No. of Bays Front 4 Side
10. Site: <input type="checkbox"/> Building: <input checked="" type="checkbox"/> Structure: <input type="checkbox"/> Object: <input type="checkbox"/>		22. Present Use residence	34. Wall Treatment brick, common bond
11. On National Register? Yes <input type="checkbox"/> No <input checked="" type="checkbox"/>		23. Ownership Public <input type="checkbox"/> Private <input checked="" type="checkbox"/>	35. Plan Shape rectangular
12. Is It Eligible? Yes <input type="checkbox"/> No <input type="checkbox"/>		24. Owner's Name & Address, if known Arthur Wright Neilson, Sr. & Janet Bulger	36. Changes (Explain in #42) Addition: <input type="checkbox"/> Altered: <input type="checkbox"/> Moved: <input type="checkbox"/>
13. Part of Estab Hist Dist? Yes <input type="checkbox"/> No <input checked="" type="checkbox"/>		25. Open to Public? Yes <input type="checkbox"/> No <input checked="" type="checkbox"/>	37. Condition Interior: <input type="checkbox"/> Exterior: <input checked="" type="checkbox"/> unknown excellent
14. District Potent'l? Yes <input type="checkbox"/> No <input type="checkbox"/>		26. Local Contact Person or Organization	38. Preservation Underway? Yes <input type="checkbox"/> No <input checked="" type="checkbox"/>
15. Name of Established District		27. Other Surveys in Which Included	39. Endangered? By What? Yes <input type="checkbox"/> No <input checked="" type="checkbox"/>
42. Further Description of Important Features		40. Visible from Public Road? Yes <input checked="" type="checkbox"/> No <input type="checkbox"/>	
Roof is of light green and dark gray slate, laid in a random pattern. Walls are of red and pink brick laid in white mortar. Half-timbering on second story has brick nogging in herringbone and basket weave patterns. First-story windows are case-ments with transoms; glass panes in west side windows are diamond-shaped and leaded, as are lancet windows flanking door and stair land-ing window above door; stair landing window combines clear and amber-colored panes. Second-story windows are (continued on next page)		41. Distance from and Frontage on Road /70/87	
43. History and Significance		5. Other Name(s) 6349 Alexander Dr.	
This house and the adjacent four (6345, 6347, 6363 and 6375 Alexander) were all built for Laura Miller by Roy L. Woerheide. The first owner was Freen B. Nulsen, who was a member of the South Side Nulsen clan and probably a son or grandson of John Clemens Nulsen (1824-1906). Julia Klein, who built 15 Wydown Terrace, would have been a cousin. He was associated with Reinholdt & Gardner Advertising; the Reinholdts were associated with the Nulsens in other businesses as well.		Photo	
44. Description of Environment and Outbuildings		46. Prepared by E. Hamilton/ J. Little/V. J. Bass	
45. Sources of Information Clayton Building Permit 1564 (Feb. 1930) Skinker Papers, Missouri Historical Society		47. Organization St. Louis Co. Parks	
		48. Date 8/85 49. Revision Date(s)	

Miller-Nulsen House
6349 Alexander Dr.

42. continued

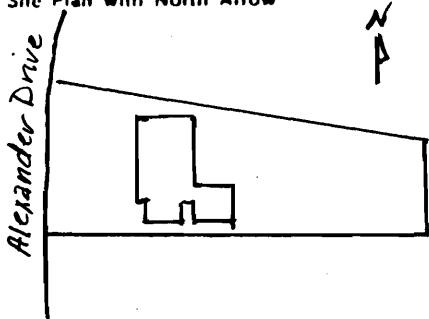
double-hung six-over-six. Door and window surrounds are of rock-faced squared limestone as is the west side of the first story. The paneled door has a small stained glass window. The garage is built in at the basement level.





Office of Historic Preservation, P.O. Box 176, Jefferson City, Missouri 65101

HISTORIC INVENTORY

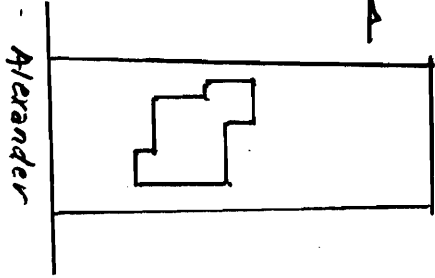
1 No		4 Present Name(s) Samuel Agatstein House		1 No
2 County St. Louis		5 Other Name(s)		
3 Location of Negatives St. Louis Co. Parks Dept.		6352 Alexander Drive		
6 Specific Location Ellenwood Blk 2, Lot 10		16 Thematic Category	28 No. of Stories 2	2 County St. Louis
7 City or Town If Rural, Township & Vicinity Clayton		17 Date(s) or Period constructed 1931	29 Basement? Yes <input checked="" type="checkbox"/> No	
8 Site Plan with North Arrow 		18 Style or Design Tudor	30 Foundation Material square coarse rubble	
9 Coordinates UTM Lat Long		19 Architect or Engineer John P. Prost	31 Wall Construction brick	4 Present Name(s) Samuel Agatstein House
10 Site Building <input checked="" type="checkbox"/> Structure Object <input type="checkbox"/>		20 Contractor or Builder L. Agatstein	32 Roof Type & Material gable/slate	
11 On National Register? Yes <input type="checkbox"/> No <input checked="" type="checkbox"/>		21 Original Use, if apparent residence	33 No. of Bays Front Side	
12 Is It Eligible? Yes <input checked="" type="checkbox"/> No <input type="checkbox"/>		22 Present Use residence	34 Wall Treatment brick common bond	5 Other Name(s) 6352 Alexander Drive
13 Part of Estab Hist Dist? Yes <input type="checkbox"/> No <input checked="" type="checkbox"/>		23 Ownership Public <input type="checkbox"/> Private <input checked="" type="checkbox"/>	35 Plan Shape rectangular	
14 District Potent'l? Yes <input type="checkbox"/> No <input type="checkbox"/>		24 Owner's Name & Address, if known George W. & Iren K. Freiberg 63105	36 Changes (Explain in #42) Addition <input type="checkbox"/> Altered <input type="checkbox"/> Moved <input type="checkbox"/>	
15 Name of Established District		25 Open to Public? Yes <input type="checkbox"/> No <input checked="" type="checkbox"/>	37 Condition Interior unknown Exterior excellent	6352 Alexander Drive
42 Further Description of Important Features Roof is of irregularly shaped gray, brown and red slate. Windows are casements with clear diamond-paned leaded glass. The deeply recessed doorway is framed with cut stone with floral ornament at the corners; the vertical plank door has a Tudor-arched head and an eight-paned window. Two narrow windows flanking the door have diamond-paned glass. An attached two-car garage has a flat roof.		26 Local Contact Person or Organization	38 Preservation Underway? Yes <input type="checkbox"/> No <input checked="" type="checkbox"/>	
43 History and Significance Samuel L. Agatstein, who built this house was a principal in the Stein Furniture Co., 906 Franklin Ave., a family business, and vice-president of Gutfreund & Arnold, manufacturers of jewelry.		27 Other Surveys in Which Included	39 Endangered? By What? Yes <input type="checkbox"/> No <input checked="" type="checkbox"/>	
44 Description of Environment and Outbuildings Huge spruce and pine trees are major landscape features in the front yard.		40 Visible from Public Road? Yes <input checked="" type="checkbox"/> No		6352 Alexander Drive
45 Sources of Information Clayton Building Permit 1716 (May 1931) City directories		41 Distance from and Frontage on Road /80'/50'		
46 Prepared by E. Hamilton/ J. Little/V. J. Bass		47 Organization St. Louis Co. Parks		
		48 Date 8/85		
		49 Revision Date(s)		





Office of Historic Preservation, P.O. Box 176, Jefferson City, Missouri 65101

HISTORIC INVENTORY

1 No.		4 Present Name(s) Charles G. Perry House		1 No 2 County St. Louis 4 Present Name(s) Charles G. Perry House
2 County St. Louis		5 Other Name(s)		
3 Location of Negatives St. Louis Co. Parks Dept.		6358 Alexander Dr.		
6 Specific Location Ellenwood Blk 2, Lot 9		16 Thematic Category		2 County St. Louis 4 Present Name(s) Charles G. Perry House
7 City or Town If Rural, Township & Vicinity Clayton		17 Date(s) or Period constructed 1929		
8 Site Plan with North Arrow 		18 Style or Design Tudor		
9 Coordinates UTM Lat Long		19 Architect or Engineer Jackson & Peck		
10 Site I Building X Structure I Object I		20 Contractor or Builder Claude T. Miller		
11 On National Register? Yes <input type="checkbox"/> No <input checked="" type="checkbox"/>		21 Original Use, if apparent residence		
12 Is It Eligible? Yes <input checked="" type="checkbox"/> No <input type="checkbox"/>		22 Present Use residence		
13 Part of Estab Hist Dist? Yes <input type="checkbox"/> No <input checked="" type="checkbox"/>		23 Ownership Public <input type="checkbox"/> Private <input checked="" type="checkbox"/>		
14 District Potent'l? Yes <input checked="" type="checkbox"/> No <input type="checkbox"/>		24 Owner's Name & Address, if known Harold L. & Merrydelle G. May 63105		
15 Name of Established District		25 Open to Public? Yes <input type="checkbox"/> No <input checked="" type="checkbox"/>		
42 Further Description of Important Features Multi-gable roof is of green and gray slate. A massive triple chimney is on the front of the house. Wall dormers have both gable and shed roofs. Second story is finished in half-timber and plaster. First story is of red and brown brick laid in white mortar. Windows are all casements. The Tudor-arched doorway and flanking lancet windows are framed with cut stone. The vertical board door has a (continued on next page)		26 Local Contact Person or Organization		5 Other Name(s) 6358 Alexander Dr.
43 History and Significance Charles G. Perry, who built this house was a principal of Francis-Perry-Ruth Realty Co. and president of Ridge Realty and Investment Company.		27 Other Surveys in Which Included		
44 Description of Environment and Outbuildings		28 No. of Stories 2 1/2		
45 Sources of Information Clayton Building Permit 1477 (May 1929) Skinker Papers, Missouri Historical Society City directories		29 Basement? Yes <input type="checkbox"/> No <input checked="" type="checkbox"/>		
		30 Foundation Material brick-faced		
		31 Wall Construction masonry		
		32 Roof Type & Material gable/slate		
		33 No. of Bays Front 4 Side 3		
		34 Wall Treatment half timber & common bond		
		35 Plan Shape rectangular		
		36 Changes (Explain in #42) Addition <input type="checkbox"/> Altered <input type="checkbox"/> Moved <input type="checkbox"/>		
		37 Condition Interior unknown Exterior excellent		
		38 Preservation Underway? Yes <input type="checkbox"/> No <input checked="" type="checkbox"/>		
		39 Endangered? By What? Yes <input type="checkbox"/> No <input checked="" type="checkbox"/>		
		40 Visible from Public Road? Yes <input checked="" type="checkbox"/> No <input type="checkbox"/>		
		41 Distance from and Frontage on Road /80' /73'		
		Photo		
		46 Prepared by E. Hamilton J. Little/V. J. Bass		
		47 Organization St. Louis Co. Parks		
		48 Date 8/85		
		49 Revision Date(s)		

Charles G. Perry House
6358 Alexander Dr.

42. continued

stained glass window. An attached two-car garage has a flat roof.

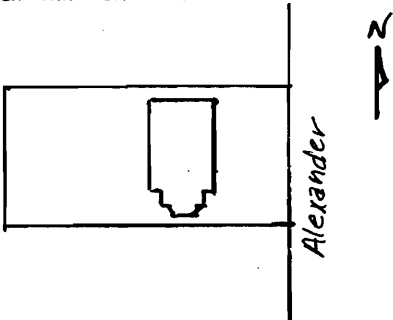
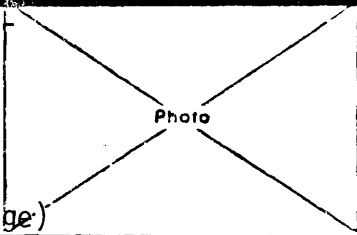






Office of Historic Preservation, P.O. Box 176, Jefferson City, Missouri 65101

HISTORIC INVENTORY

1 No.		4 Present Name(s) Miller-Duncan House		1 No
2 County St. Louis		5 Other Name(s) 6363 Alexander		
3 Location of Negatives St. Louis Co. Parks Dept.				
6 Specific Location Ellenwood, Blk 4, Lot pt. 5-6		16 Thematic Category		2 County St. Louis
7 City or Town If Rural, Township & Vicinity Clayton		17 Date(s) or Period constructed 1930		
8 Site Plan with North Arrow		18 Style or Design Georgian Revival		
		19 Architect or Engineer Roy L. Woerheide		3 Present Name(s) Miller-Duncan House
		20 Contractor or Builder		
		21 Original Use, if apparent residence		
9 Coordinates UTM Lat Long		22 Present Use residence		4 Present Name(s) Miller-Duncan House
10 Site I: Building IX Structure I: Object II		23 Ownership Public I: Private X		
11 On National Register? Yes I: No IX		24 Owner's Name & Address, if known Nancy K. Wolfheim 63105		
12 Is II Eligible? Yes X: No I		25 Open to Public? Yes I: No IX		5 Other Name(s) 6363 Alexander
13 Part of Estab Hist Dist? Yes I: No IX		26 Local Contact Person or Organization		
14 District Potent'l? Yes X: No I		27 Other Surveys in Which Included		
15 Name of Established District		28 No. of Stories 2½		6
		29 Basement? Yes X: No		
		30 Foundation Material brick-faced		
		31 Wall Construction brick masonry		7
		32 Roof Type & Material gable/slate		
		33 No. of Bays Front 6 Side		
		34 Wall Treatment brick, common bond		8
		35 Plan Shape rectangular		
		36 Changes (Explain in #42) Addition: Moved: X		
		37 Condition Interior unknown Exterior excellent		9
		38 Preservation Underway? Yes No X		
		39 Endangered? By What? Yes No X		
		40 Visible from Public Road? Yes X: No		10
		41 Distance from and Frontage on Road /70'		
42 Further Description of Important Features Dormers have slate sides and double-hung windows. Walls are of red brick laid in white mortar. Brick quoins are at corners. Windows are double-hung six-over-six. Window heads are flat arches with radiating stone voussoirs and pronounced keystones. Sills are bracketed and of stone. Shutters are hinged and louvered. The door case has scroll brackets supporting the cornice, which includes a dentil (continued on next page)				
43 History and Significance This house and the adjacent 4 (6375, 6349, 6347 and 6345 Alexander) were all built for Miss Laura Miller by Roy L. Woerheide. Guilford Duncan, who bought this house, was the brother of Mrs. Frank Low, who had just built 6330 Alexander. He was the son of William Duncan (b. 1845), who had had a varied career with railroads, Charter Oak Stove Co., and Ludlow-Saylor Wire. He himself became president of Ludlow-Saylor Wire.				
44 Description of Environment and Outbuildings				
45 Sources of Information Clayton Building Permit 1565 (February 1930) Skinker Papers, Missouri Historical Society The Book of St. Louisans (1912), p. 170				11
46 Prepared by E. Hamilton, J. Little/V. J. Bass				
47 Organization St. Louis Co. Parks				
48 Date 8/85 49 Revision Date(s)				

Miller-Duncan House
6363 Alexander

42. continued

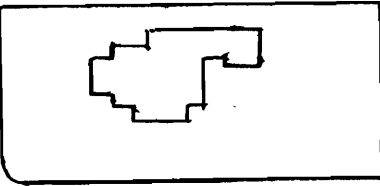
molding. The doorway includes sidelights with diamond pattern leaded glass; and a paneled door. The garage is built in at the basement level.





Office of Historic Preservation, P.O. Box 176, Jefferson City, Missouri 65101

HISTORIC INVENTORY

1 No.		4 Present Name(s) L. E. Balkin House		1 No
2 County St. Louis		5 Other Name(s)		
3 Location of Negatives St. Louis Co. Parks Dept.		6364 Alexander Dr.		
6 Specific Location Ellenwood Blk 2, Lot 8		16 Thematic Category		2 County St. Louis
7 City or Town If Rural, Township & Vicinity Clayton		17 Date(s) or Period constructed 1928		
8 Site Plan with North Arrow		18 Style or Design period revival		4 Present Name(s) L. E. Balkin House
		19 Architect or Engineer Gale E. Henderson		
9 Coordinates UTM Lat Long		20 Contractor or Builder John Craig		5 Other Name(s) 6364 Alexander Dr.
10 Site: Building: Structure: Object:		21 Original Use, if apparent residence		
11 On National Register? Yes: No:		22 Present Use residence		
12 Is It Eligible? Yes: No:		23 Ownership Public: Private: X		
13 Part of Estab Hist Dist? Yes: No:		24 Owner's Name & Address, if known		
14 District Potent'l? Yes: No:		25 Open to Public? Yes: No: X		
15 Name of Established District		26 Local Contact Person or Organization		
42 Further Description of Important Features Hip roof is of red, brown and orange Spanish tile laid in a random color pattern. Walls are of red-brown, rough-textured brick laid in white mortar. Under the eaves is a three-course band of round-ended brick. Casement windows. East wing of house has sunroom with French doors. Some first-story windows have round-arched heads with stone keystones. An open brick terrace extends across (continued on next page)		27 Other Surveys in Which Included		
43 History and Significance This house, especially the doorway, bears a close stylistic resemblance to 6465 Wydown Blvd., designed by Gale E. Henderson in conjunction with Angelo Corrubia. Henderson (1880-1969) began his practice in 1910 and worked with Raymond Maritz before joining Corrubia. Louis E. Balkin, the owner, was vice-president and treasurer of the H. Kessler Garment Co.		28 No. of Stories 2		
44 Description of Environment and Outbuildings		29 Basement? Yes: No: X		
45 Sources of Information Clayton Building Permit 1278, March 1928 St. Louis Post-Dispatch, "Gale E. Henderson Dies," Feb. 17, 1969		30 Foundation Material brick-faced		
		31 Wall Construction brick masonry		
		32 Roof Type & Material hip/tile		
		33 No. of Bays Front 6 Side 3/4		
		34 Wall Treatment brick common bond		
		35 Plan Shape rectangular		
		36 Changes (Explain in #42) Addition: Moved: X		
		37 Condition Interior: unknown Exterior: excellent		
		38 Preservation Underway? Yes: No: X		
		39 Endangered? By What? Yes: No: X		
		40 Visible from Public Road? Yes: No: X		
		41 Distance from and Frontage on Road /90'		
		Photo		
		46 Prepared by E. Hamilton/J. Little/V. J. Bass		
		47 Organization St. Louis Co. Parks		
		48 Date 8/85		
		49 Revision Date(s)		

L. E. Balkin House
6364 Alexander Dr.

42. continued

front of house. Garage is attached through screened porch. Doorway is framed in stone with ogee arch. Vertical board door has colored bottle glass window.

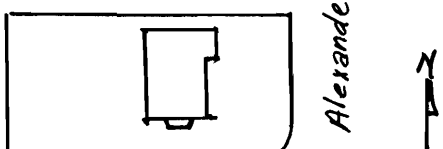
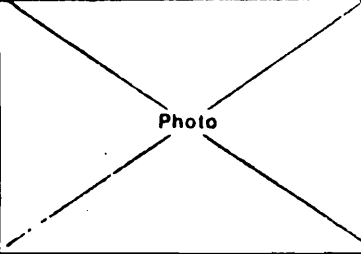






HISTORIC INVENTORY

SL-AS-049-022

1 No.		4 Present Name(s)		2 County St. Louis	3 Location of Negatives St. Louis Co. Parks Dept.
2 County St. Louis		Miller-Blossom House			
3 Location of Negatives St. Louis Co. Parks Dept.		5 Other Name(s)			
6 Specific Location Ellenwood Blk 4, Lot pt. 6, S. part		16 Thematic Category		28 No. of Stories 2½	
7 City or Town If Rural, Township & Vicinity Clayton		17 Date(s) or Period constructed 1930		29 Basement? Yes <input checked="" type="checkbox"/> No <input type="checkbox"/>	
8 Site Plan with North Arrow		18 Style or Design Tudor		30 Foundation Material stone	
		19 Architect or Engineer Roy Woerheide		31 Wall Construction brick masonry	
		20 Contractor or Builder Roy Woerheide		32 Roof Type & Material gable/tile	
		21 Original Use, if apparent residence		33 No. of Bays Front 3 Side 3	
		22 Present Use residence		34 Wall Treatment brick, common bond	
		23 Ownership Public <input type="checkbox"/> Private <input checked="" type="checkbox"/>		35 Plan Shape rectangular	
		24 Owner's Name & Address, if known Richard W. & Idna M. Epp 63105		36 Changes (Explain in #42) Addition: <input type="checkbox"/> Altered: <input type="checkbox"/> Moved: <input type="checkbox"/>	
9 Coordinates UTM Lat Long		25 Open to Public? Yes <input type="checkbox"/> No <input checked="" type="checkbox"/>		37 Condition Interior unknown Exterior excellent	
10 Site <input type="checkbox"/> Building <input checked="" type="checkbox"/> Structure <input type="checkbox"/> Object <input type="checkbox"/>		26 Local Contact Person or Organization		38 Preservation Underway? Yes <input type="checkbox"/> No <input checked="" type="checkbox"/>	
11 On National Register? Yes <input type="checkbox"/> No <input checked="" type="checkbox"/>		27 Other Surveys in Which Included		39 Endangered? By What? Yes <input type="checkbox"/> No <input checked="" type="checkbox"/>	
12 Is It Eligible? Yes <input checked="" type="checkbox"/> No <input type="checkbox"/>				40 Visible from Public Road? Yes <input checked="" type="checkbox"/> No <input type="checkbox"/>	
13 Part of Estab. Hist. Dist.? Yes <input type="checkbox"/> No <input checked="" type="checkbox"/>				41 Distance from and Frontage on Road /75'	
14 District Potentially? Yes <input checked="" type="checkbox"/> No <input type="checkbox"/>					
15 Name of Established District					
42 Further Description of Important Features Cross gable roof is of flat red tile. Walls are of dark red, rough-textured brick laid in white mortar. The chimney is built in a double spiral bond. Rock-faced squared stone is used for detail around windows, to form the arched doorway, and for the walls and corner buttresses of the first story of the east side of the house. The second-story double-hung windows have diamond-shaped panes in the upper sash. The stair landing windows above the front door are casements with (continued on next page)					
43 History and Significance This house and the adjacent four (6363, 6349, 6347 and 6345 Alexander) were all built for Miss Laura Miller by Roy L. Woerheide. The first occupant here was Dwight B. Blossom (1881-1934), the son of Harold A. and grandson of Chalmers Dwight Blossom, who had lived on the well-known Blossom estate directly opposite Soldan High School on Union Blvd. Dwight B. had lived at 533 Enright on the family tract (continued on next page)					
44 Description of Environment and Outbuildings Corner lot. Small lattice house in rear yard.					
45 Sources of Information Clayton Building Permit 1620 (June 1930) Skinker Papers, Missouri Historical Society St. Louis Globe-Democrat, "Dwight B. Blossom Dies in Los Angeles," June 30, 1934 St. Louis County Probate Court, estates 012033 and 012910				46 Prepared by E. Hamilton/ J. Little/V. J. Bass 47 Organization St. Louis Co. Parks 48 Date 8/85 49 Revision Date(s)	

St. Louis

Miller-Blossom House

6375 Alexander Drive

Miller-Blossom House
6375 Alexander Dr.

42. continued

amber and clear diamond-shaped panes and red, white and blue crests in the transoms. Arched French windows are in the stone portion of the house and a hip-roofed bay window is on the south side. The vertical board door has a diamond-patterned stained glass window. The garage is built in at the basement level.

43. continued

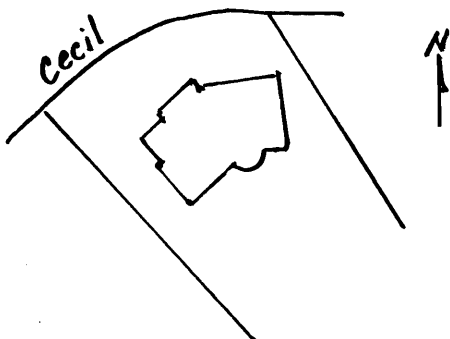
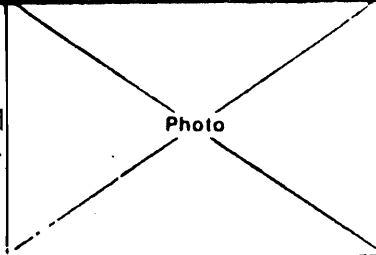
following his marriage to Marian Clifford, but following his divorce and remarriage he moved to Clayton. In earlier years he had managed an "automotive fire apparatus business," but he retired about 1919. He died in 1934 in Los Angeles, where, according to his obituary, he had moved in 1929; actually he was living here at least a portion of the time. Following his death, his widow Avis married John M. Boekesh, who had been described in her 1935 will as an employee. She died in 1937.





HISTORIC INVENTORY

SL-AS-049-023

1 No		4 Present Name(s) Christian Stocke House	
2 County St. Louis		5 Other Name(s)	
3 Location of Negatives St. Louis Co. Parks Dept.		6400 Cecil	
6 Specific Location W part Lot 30, Block 1, Skinker Heights		16 Thematic Category	28 No. of Stories 2½
7 City or Town If Rural, Township & Vicinity Clayton		17 Date(s) or Period constructed 1924	29 Basement? Yes <input checked="" type="checkbox"/> No <input type="checkbox"/>
8 Site Plan with North Arrow 		18 Style or Design Mediterranean Revival	30 Foundation Material concrete
9 Coordinates UTM Lat Long		19 Architect or Engineer Klipstein & Rathmann	31 Wall Construction brick
10 Site <input type="checkbox"/> Building <input checked="" type="checkbox"/> Structure <input type="checkbox"/> Object <input type="checkbox"/>		20 Contractor or Builder A. H. Hauseler B. C. Co.	32 Roof Type & Material hip/gable/tile
11 On National Register? Yes <input type="checkbox"/> No <input checked="" type="checkbox"/>		21 Original Use, if apparent residence	33 No. of Bays Front 5 Side 3
12 Is II Eligible? Yes <input type="checkbox"/> No <input type="checkbox"/>		22 Present Use residence	34 Wall Treatment stucco
13 Part of Estab Hist Dist? Yes <input type="checkbox"/> No <input checked="" type="checkbox"/>		23 Ownership Public <input type="checkbox"/> Private <input checked="" type="checkbox"/>	35 Plan Shape irregular
14 District Potent'l? Yes <input checked="" type="checkbox"/> No <input type="checkbox"/>		24 Owner's Name & Address, if known John M. & Marcia R. Cohen 63105	36 Changes (Explain in #42) Addition: <input type="checkbox"/> Altered: <input type="checkbox"/> Moved: <input type="checkbox"/>
15 Name of Established District		25 Open to Public? Yes <input type="checkbox"/> No <input checked="" type="checkbox"/>	37 Condition Interior unknown Exterior good
		26 Local Contact Person or Organization	38 Preservation Underway? Yes <input type="checkbox"/> No <input checked="" type="checkbox"/>
		27 Other Surveys in Which Included	39 Endangered? By What? Yes <input type="checkbox"/> No <input checked="" type="checkbox"/>
			40 Visible from Public Road? Yes <input checked="" type="checkbox"/> No <input type="checkbox"/>
			41 Distance from and Frontage on Road /96'/103'
42 Further Description of Important Features House is vaguely Spanish Revival in flavor but with more classical or Palladian detailing, including pedimented entrance bay with broad corner pilasters and richly modillioned cornice. Circular window in pediment has scrolled keystone and horizontal accents. Entry is framed by Renaissance Ionic columns supporting entablature sections and a balustraded balcony. French doors open onto balcony, topped by semi-circular light and framed by broad molding ending in scrolls. Windows of four (continued on next page)			
43 History and Significance Christian Stocke, who commissioned this house, was president of Anderson, Stocke, Buermann Realty Co., also vice-president of the Twelfth Street National Bank. The architects Walter L. Rathmann (1880-1954) and Ernest C. Klipstein (1866-1931) were among the first designers in St. Louis of period-style houses, and they were known for their work for Anheuser-Busch, including the Bauernhof and Bevo Mill. Rathmann (continued on next page)			
44 Description of Environment and Outbuildings			
45 Sources of Information Clayton Building Permit 578, May 6, 1924 City directories (continued on next page)			46 Prepared by Esley Hamilton/V. J. Bass
			47 Organization St. Louis Co. Parks
			48 Date 9/85 49 Revision Date(s)

St. Louis

Christian Stocke House

6400 Cecil

Christian Stocke House
6400 Cecil

42. continued

first-floor windows are also French doors with horizontal toplights. These windows are fitted with shallow iron balconies that prevent shutters from closing; shutters are partly paneled and partly louvered. Upper windows are mostly 6-over-6. Shutters for these windows are hinged and properly fitted, but some windows are paired, which means that shutters are only half the width needed for closure. There is one bay west of entry; three-bays to east form wing at a slight angle to the front, and this creates extra roof ridges. A string-course above first-floor windows continues across entry bay under balcony. A broad frieze above upper windows disappears under roof overhang. A single hip-roofed dormer with 3-pane casement stands over center bay of east wing.

43. continued

lived a few doors away at 6424 Cecil. The east part of this lot had originally been owned by the church next door, but it was sold in 1924 making possible the construction of this house.

45. continued

St. Louis Post-Dispatch, "Walter L. Rathmann Funeral Tomorrow," July 14, 1954
Harriet A. Davidson, "The Church of St. Michael and All Angels 1912-1928; The Church of St. Michael and St. George 1928-1978," ms. history.

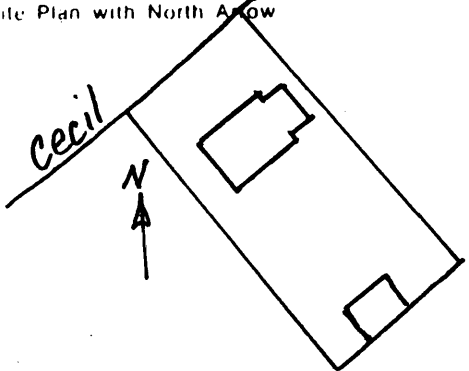






HISTORIC INVENTORY

SL-AS-049-024

1 No		4 Present Name(s) William H. Burg House		2 County St. Louis	3 Location of Negatives St. Louis County Parks	5 Other Name(s) 6416 Cecil		
2 County St. Louis								
3 Location of Negatives St. Louis County Parks								
6 Specific Location Lot 29, Block 1 Skinker Heights		16 Thematic Category		28 No. of Stories 2½	29 Basement? Yes <input checked="" type="checkbox"/> No <input type="checkbox"/>	30 Foundation Material concrete		
7 City or Town II Rural, Township & Vicinity Clayton		17 Date(s) or Period constructed 1919					31 Wall Construction brick masonry	32 Roof Type & Material high hip/slate
8 Site Plan with North Arrow		18 Style or Design Georgian Revival						
		19 Architect or Engineer LaBeaume & Klein		35 Plan Shape mod. rectang	36 Changes (Explain in #42) Addition: <input type="checkbox"/> Altered: <input type="checkbox"/> Moved: <input type="checkbox"/>			
		20 Contractor or Builder James A. Godfrey Co.				37 Condition Interior unknown Exterior good		
		21 Original Use, if apparent residence						
22 Present Use residence		23 Ownership Public <input type="checkbox"/> Private <input checked="" type="checkbox"/>		38 Preservation Underway? Yes <input type="checkbox"/> No <input checked="" type="checkbox"/>	39 Endangered? By What? Yes <input type="checkbox"/> No <input checked="" type="checkbox"/>			
24 Owner's Name & Address, if known Vernon L. & Rebecca A. Young 63105		25 Open to Public? Yes <input type="checkbox"/> No <input checked="" type="checkbox"/>				40 Visible from Public Road? Yes <input type="checkbox"/> No <input checked="" type="checkbox"/>	41 Distance from and Frontage on Road /82'/92'	
26 Local Contact Person or Organization		27 Other Surveys in Which Included						
28 Further Description of Important Features Finely detailed house has pedimented doorcase with Tuscan half-columns. Header stringcourses between floors, forming lintels and sills of second floor windows, and watertable. Above first floor windows brickwork forms pattern of radiating voussoirs. Windows are six over nine on first floor, six over six above and have working shutters. Three gabled dormers have round-headed windows framed by broken pediments and pilasters. The cornice is modillioned.		42 Photo						
9 Coordinates UTM Lat Long		10 Site I: Building X Structure I: Object I:		43 History and Significance William H. Burg bought this lot in February and started construction on the house in April, 1919. He was the son of William H. Burg (1847-1933), an iron and steel broker, and he himself had a notable career as a broker. He was a partner in the brokerage firm Smith, Moore & Company, founded by J. Herndon Smith who lived around the corner at 6500 Ellenwood.				
11 On National Register? Yes <input type="checkbox"/> No <input checked="" type="checkbox"/>		12 Is II Eligible? Yes <input type="checkbox"/> No <input checked="" type="checkbox"/>		44 Description of Environment and Outbuildings				
13 Part of Estab Hist Dist? Yes <input type="checkbox"/> No <input checked="" type="checkbox"/>		14 District Potent? Yes <input type="checkbox"/> No <input checked="" type="checkbox"/>		45 Sources of Information Clayton Building Permit 32, April 1919 St. Louis Globe-Democrat, "William H. Burg, Veteran Broker, Dies," April 24, 1942				
15 Name of Established District		46 Prepared by Esley Hamilton/V-J Bass		47 Organization St. Louis County Parks				
		48 Date 8/85		49 Revision Date(s)				

42. He was president of the St. Louis Stock Exchange for two years and in 1932 chairman of the Mississippi Valley Group of Investment Bankers. He died in 1942 at age 57, a week prior to a planned move to the St. Louis Country Club grounds.

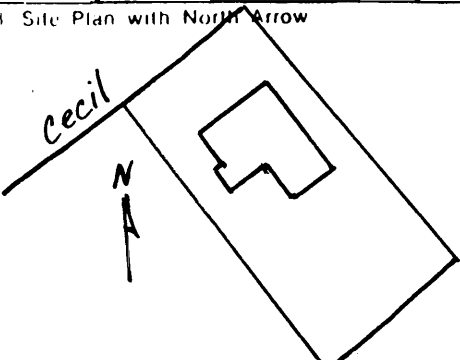
45. The Book of St. Louisans (1912), p. 95





HISTORIC INVENTORY

SL-AS-049025

1 No		4 Present Name(s) Thomas W. Fry House		2 County St. Louis	
2 County St. Louis		5 Other Name(s)			
3 Location of Negatives St. Louis County Parks		6420 Cecil			
6 Specific Location Skinker Heights Lot 28, Block 1		16 Thematic Category		28 No. of Stories 2½	
7 City or Town If Rural, Township & Vicinity Clayton		17 Date(s) or Period constructed 1925			29 Basement? Yes <input checked="" type="checkbox"/> No <input type="checkbox"/>
8 Site Plan with North Arrow 		18 Style or Design Georgian Revival			30 Foundation Material concrete
		19 Architect or Engineer Ewald and Allen		31 Wall Construction brick masonry	
		20 Contractor or Builder William Ferris & Company		32 Roof Type & Material gable/slate	
		21 Original Use, if apparent residence		33 No. of Bays Front 5 Side 3	
9 Coordinates UTM Lat Long		22 Present Use residence		34 Wall Treatment common bond	
10 Site <input type="checkbox"/> Building <input checked="" type="checkbox"/> Structure <input type="checkbox"/> Object <input type="checkbox"/>		23 Ownership Public <input type="checkbox"/> Private <input checked="" type="checkbox"/>		35 Plan Shape mod. rectang	
11 On National Register? Yes <input type="checkbox"/> No <input checked="" type="checkbox"/>		24 Owner's Name & Address, if known Robert W. & Elizabeth B. Streett 63105		36 Changes (Explain in #42) Addition <input type="checkbox"/> Altered <input type="checkbox"/> Moved <input type="checkbox"/>	
12 Is II Eligible? Yes <input checked="" type="checkbox"/> No <input type="checkbox"/>		25 Open to Public? Yes <input type="checkbox"/> No <input checked="" type="checkbox"/>		37 Condition Interior unknown Exterior good	
13 Part of Estab Hist Dist? Yes <input type="checkbox"/> No <input checked="" type="checkbox"/>		26 Local Contact Person or Organization		38 Preservation Underway? Yes <input type="checkbox"/> No <input checked="" type="checkbox"/>	
14 District Potent'l? Yes <input checked="" type="checkbox"/> No <input type="checkbox"/>		27 Other Surveys in Which Included		39 Endangered? By What? Yes <input type="checkbox"/> No <input checked="" type="checkbox"/>	
15 Name of Established District				40 Visible from Public Road? Yes <input type="checkbox"/> No <input checked="" type="checkbox"/>	
42 Further Description of Important Features The central block is decorated with four large, French doors that flank the central entrance. They are accentuated with wrought iron balconettes. The lintels are decorated with brick radiating voussoirs and ashlar keystone. The second floor contains five double-hung windows, all equally proportioned. Three, hipped roof dormers on front slope. A pair of casement windows are in each dormer. Two, brick belt courses wrap around front facade (continued on page 2)				41 Distance from and Frontage on Road /82'/91'	
43 History and Significance Thomas W. Fry (1868-1954), who commissioned this house, was born in Minneapolis. The lumber business in 1889 and served with several companies until founding his own business, the Fry-Fulton Lumber Company. He became board chairman in 1951. The architect's Lawrence Ewald and Samuel H. Allen also worked separately. Ewald, although not a member of the AIA was a respected designer who worked in many styles from a richly				5 Other Name(s) 6420 Cecil	
44 Description of Environment and Outbuildings					
45 Sources of Information Clayton Building Permits 836, August 1925; 2484, Dec. 1949 (garage) The Book of St. Louisans (1912), pp. 212,19 St. Louis Globe-Democrat, "Thomas W. Fry Dies," Oct. 19, 1954		46 Prepared by Esley Hamilton/V-J Bass 47 Organization St. Louis County Parks 48 Date 8/85 49 Revision Date(s)			

42. above second story window lintels and at second story window sills. The west facade contains an extension with a gabled roof below central block roof line and contains one bay. The central entrance consists of a single door with wood surround. The surround is decorated with panels and circles below plain cornice. Three panel shapes are above cornice.

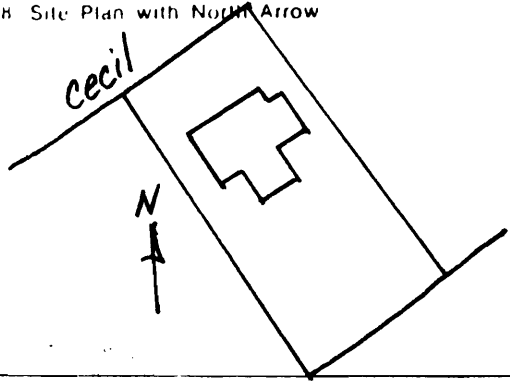
43. detailed Colonial Revival seen in Webster Park to the Wrightian style of the Gocke-Vance House in Overland. Allen was a grandson of Gerard B. Allen, founder of the Fulton Iron Works, and both men traveled in fashionable circles; Ewald resident on West Cabanne Place and Allen on Westmoreland Place. Ewald died at an early age, while Allen moved to New Hampshire after World War II.





HISTORIC INVENTORY

2-AS-014-026

1 No		4 Present Name(s) W. L. Rathmann House		10 County St. Louis
2 County St. Louis		5 Other Name(s) 6424 Cecil		
3 Location of Negatives St. Louis County Parks				
6 Specific Location Skinker Heights Lot 27, Block 1		16 Thematic Category		12 City or Town Clayton
7 City or Town Clayton		17 Date(s) or Period constructed 1921-22		
8 Site Plan with North Arrow 		18 Style or Design Georgian Revival		
9 Coordinates Lat Long		19 Architect or Engineer Klipstein & Rathmann		14 Present Name(s) W. L. Rathmann House
10 Site I Building X Structure I Object I		20 Contractor or Builder Grone Construction Company		
11 On National Register? Yes I No X		21 Original Use, if apparent residence		
12 Is II Eligible? Yes I No I		22 Present Use residence		16 No. of Stories 2 1/2
13 Part of Estab Hist Dist? Yes I No X		23 Ownership Public I Private X		
14 District Potent'l? Yes I No I		24 Owner's Name & Address, if known Robert S. & Sarah W. Barrett 63105		
15 Name of Established District		25 Open to Public? Yes I No X		18 Basement? Yes I No I
		26 Local Contact Person or Organization		
		27 Other Surveys in Which Included		
42 Further Description of Important Features The central block is decorated with elaborate first story windows including the left bay wings. The double-hung windows on the central block contain four lighted sidelights. The windows are accentuated with shaped, smooth ashlar lintels with keystone. The first story windows are decorated with paneled shutters. The left wing window has a (six over six) double hung window without sidelights. (continued on page 2)		30 Foundation Material concrete		20 Wall Construction brick masonry
		31 Wall Construction brick masonry		
		32 Roof Type & Material high hip, slate		
		33 No. of Bays Front 3 Side 2		22 Wall Treatment Flemish bond
		34 Wall Treatment Flemish bond		
		35 Plan Shape L-shape		
		36 Changes (Explain in #42) Addition I Altered I Moved I		24 Condition Interior unknown Exterior good
		37 Condition Interior unknown Exterior good		
		38 Preservation Underway? Yes No X		
		39 Endangered? By What? Yes I No X		26 Visible from Public Road? Yes X No I
		40 Visible from Public Road? Yes X No I		
		41 Distance from and Frontage on Road /82' /91'		
43 History and Significance Walter L. Rathmann (1880-1954) designed and built this house for himself. Trained in architecture at the University of Pennsylvania, he formed a partnership in 1908 with Ernest C. Klipstein (1866-1931), like himself a native of St. Louis, who was a graduate of MIT who had studied in Paris and Munich. Klipstein's own house was built in 1925-26		46 Prepared by Esley Hamilton/V-J Bass		28 Other Name(s) 6424 Cecil
44 Description of Environment and Outbuildings		47 Organization St. Louis County Parks		
45 Sources of Information Clayton Building Permit 163, June 1921 John Albury Bryan, Missouri's Contribution to American Architecture (1928), p. 205 - illustrated		48 Date 8/85		
		49 Revision Date(s)		

42. The double-hung windows on the second floor have eight over eight lights on the central block and six over six lights on the left wing. The central bay on the second floor consists of a multi-lighted french door with an eight-lighted transom. The balcony consists of a wrought iron balustrade secured to entrance portico. The second story windows are decorated with louvered shutters. The eaves are decorated with modillions and a plain entablature board. The entrance consists of a single door with storm and paneled in transom. The entrance is enhanced by two Tuscan columns and two pilasters. Cornice is decorated with modillions. Two small vertical windows on either side of entrance. Two hipped dormers on roof slope with a pair of casement windows in each dormer. Two chimneys on side facades at center eaves.

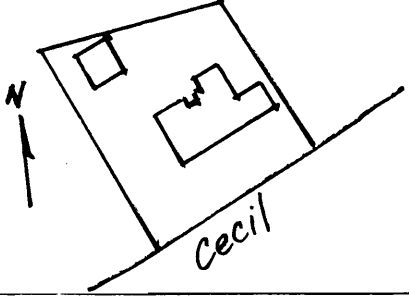
43. at 22 Brentmoor, a few blocks west of here. In addition to fine residences, such as 1 Brentmoor Park, and 23 Brentmoor, they remodeled commercial buildings downtown including Lammert's on Washington Avenue; enlarged the church of St. Michael & St. George to its present dimensions, and did extensive work for Anheuser-Busch and the Busch family, including the Bauernhof at Grant's Farm, the Bevo Plant on Pestalozzi, and the Bevo Mill on Gravois. After Klipstein's death in 1931, the firm designed the Main Post Office, a PWA project. In 1945 the firm was called Rathmann, Koelle & Carroll and continued to work for Anheuser Busch. Rathmann was still living here when he died in 1954.

45. St. Louis Post-Dispatch, "Walter L. Rathmann Funeral Tomorrow,"
July 14, 1954
Toft & Overby, The Saint Louis Old Post Office (1979), p. 39



HISTORIC INVENTORY

SL-AS-049-027

1 No		4 Present Name(s) Barnard Willis House		2 County St. Louis	4 Present Name(s) Barnard Willis House
2 County St. Louis		5 Other Name(s)			
3 Location of Negatives St. Louis County Parks		6425 Cecil			
6 Specific Location Lot 16, Block 2 Skinker Heights		16 Thematic Category		28 No. of Stories 2½	2 County St. Louis
7 City or Town If Rural, Township & Vicinity Clayton		17 Date(s) or Period constructed 1919-20		29 Basement? Yes <input checked="" type="checkbox"/> No <input type="checkbox"/>	
8 Site Plan with North Arrow 		18 Style or Design Period Revival		30 Foundation Material concrete	
9 Coordinates UTM Lat Long		19 Architect or Engineer Study & Farrar		31 Wall Construction tile	
10 Site: <input checked="" type="checkbox"/> Building <input checked="" type="checkbox"/> Structure: <input type="checkbox"/> Object: <input type="checkbox"/>		20 Contractor or Builder George J. Weber		32 Roof Type & Material gable/slate	
11 On National Register? Yes <input type="checkbox"/> No <input checked="" type="checkbox"/>		21 Original Use, if apparent residence		33 No. of Bays Front 5+1 Side 2+1	
12 Is It Eligible? Yes <input checked="" type="checkbox"/> No <input type="checkbox"/>		22 Present Use residence		34 Wall Treatment stucco	
13 Part of Estab. Hist. Dist.? Yes <input type="checkbox"/> No <input checked="" type="checkbox"/>		23 Ownership Public <input type="checkbox"/> Private <input checked="" type="checkbox"/>		35 Plan Shape mod. rectan	
14 District Potent'l? Yes <input checked="" type="checkbox"/> No <input type="checkbox"/>		24 Owner's Name & Address, if known Alan J. & Lorraine Fleischman 63105		36 Changes (Explain in #42) Addition: <input type="checkbox"/> Altered: <input type="checkbox"/> Moved: <input type="checkbox"/>	
15 Name of Established District		25 Open to Public? Yes <input type="checkbox"/> No <input checked="" type="checkbox"/>		37 Condition Interior unknown Exterior good	
42 Further Description of Important Features Basically a Colonial Revival house, but with French doors on the ground floor and a restrained pilastered entry. This house is decorated with five French doors on the first floor. Each unit contains a four-lighted transom. The second floor is decorated with double-hung windows and a casement ribbon window in the right bay. The third bay from the left contains the entrance. It consists of a single, six-paneled door (continued on page 2)		26 Local Contact Person or Organization		38 Preservation Underway? Yes <input type="checkbox"/> No <input checked="" type="checkbox"/>	5 Other Name(s) 6425 Cecil
43 History and Significance Barnard Willis, who commissioned this house, was the son of Gordon Willis (born 1859), who became president of the Hunkins-Willis Lime & Cement Company. Gordon was married to Letha Tindel or Tindall. Barnard Willis was Assistant Secretary and Director of the George D. Barnard Stationery Company; George Barnard (b. 1846) was married to Mary L.		27 Other Surveys in Which Included		39 Endangered? By What? Yes <input type="checkbox"/> No <input checked="" type="checkbox"/>	
44 Description of Environment and Outbuildings		40 Visible from Public Road? Yes <input checked="" type="checkbox"/> No <input type="checkbox"/>		41 Distance from and Frontage on Road /100' / 95'	
45 Sources of Information Clayton Building Permit 81, Nov. 1919; 1794, October 1932 city directories The Book of St. Louisans (1912), pp. 37, 641		46 Prepared by Esley Hamilton/V-J Bass		47 Organization St. Louis County Parks	5 Other Name(s) 6425 Cecil
		48 Date 8/85		49 Revision Date(s)	

42. with a plain surround. It consists of a plain cornice, entablature and pilasters. A five-lighted transom above door. The surround extends up to second story and outlines window. Two plain columns are housed in this window unit at sidelights. The house has three pedimented gable dormers on roof slope. Chimney on west facade, centered at ridge.

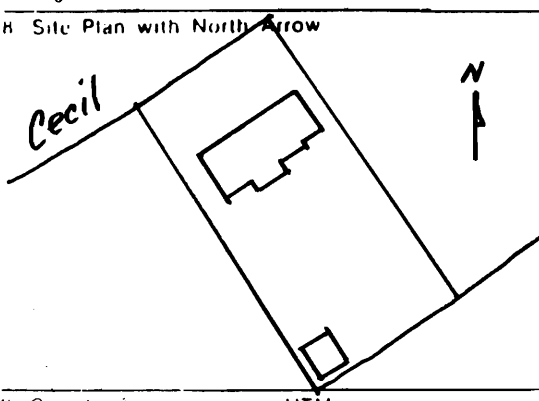
43. Tindall and may have been his uncle. Barnard Willis lived here only a short time, moving back to his father's house at 4363 McPherson. This house was then occupied by Morris Hoffman, who was part of St. Louis's garment industry on Washington Avenue.





HISTORIC INVENTORY

SL-AS-049-022

1 No		4 Present Name(s) E. J. Zirnheld House	
2 County St. Louis		5 Other Name(s) 6428 Cecil	
3 Location of Negatives St. Louis Co. Parks Dept.			
6 Specific Location Lot 26, Block 1, Skinker Heights		16 Thematic Category	
7 City or Town If Rural, Township & Vicinity Clayton		17 Date(s) or Period constructed 1921-22	
8 Site Plan with North Arrow 		18 Style or Design Georgian Revival	
9 Coordinates Lat Long		19 Architect or Engineer A. G. Nolan	
10 Site : Building X		20 Contractor or Builder A. G. Nolan	
11 On National Register? Yes <input type="checkbox"/> No <input checked="" type="checkbox"/>		21 Original Use, if apparent residence	
12 Is It Eligible? Yes <input checked="" type="checkbox"/> No <input type="checkbox"/>		22 Present Use residence	
13 Part of Estab Hist Dist? Yes <input type="checkbox"/> No <input checked="" type="checkbox"/>		23 Ownership Public <input type="checkbox"/> Private <input checked="" type="checkbox"/>	
14 District Potent'l? Yes <input checked="" type="checkbox"/> No <input type="checkbox"/>		24 Owner's Name & Address, if known George A. & Virginia P. Newton 63105	
15 Name of Established District		25 Open to Public? Yes <input type="checkbox"/> No <input checked="" type="checkbox"/>	
		26 Local Contact Person or Organization	
		27 Other Surveys in Which Included	
		28 No. of Stories 2 1/2	
		29 Basement? Yes <input checked="" type="checkbox"/> No <input type="checkbox"/>	
		30 Foundation Material concrete	
		31 Wall Construction brick masonry	
		32 Roof Type & Material hip/slate	
		33 No. of Bays Front 5+1 Side 2	
		34 Wall Treatment Flemish bond	
		35 Plan Shape rectangular	
		36 Changes (Explain in #42) Addition : Altered : Moved :	
		37 Condition Interior unknown Exterior excellent	
		38 Preservation Underway? Yes <input type="checkbox"/> No <input checked="" type="checkbox"/>	
		39 Endangered? By What? Yes <input type="checkbox"/> No <input checked="" type="checkbox"/>	
		40 Visible from Public Road? Yes <input checked="" type="checkbox"/> No <input type="checkbox"/>	
		41 Distance from and Frontage on Road /82' /91'	

42 Further Description of Important Features This house is decorated with a central entrance accentuated with a heavy stone semi-circular console supported by two Tuscan columns. The semi-circular pediment is decorated with modillions. The entrance is slightly recessed with a single door, one-lighted sidelight and transom. The central block is decorated with French doors on the first floor (two bays flank entrance on each side). They are highlighted with brick arched window heads, stone keystone, and stone corner (continued on next page)

43 History and Significance Eugene J. Zirnheld, who commissioned this house, was secretary-treasurer of the Zirnheld Flour Company.

44 Description of Environment and Outbuildings

45 Sources of Information

Clayton Building Permits 199, Oct. 1921; 3747, June 1957 (add.)

46 Prepared by Esley

Hamilton/V. J. Bass

47 Organization

St. Louis Co. Parks

48 Date

8/85

49 Revision Date(s)

2 County
St. Louis

4 Present Name(s)
E. J. Zirnheld House

5 Other Name(s)
6428 Cecil

Photo

E. J. Zirnheld House
6428 Cecil

42. continued

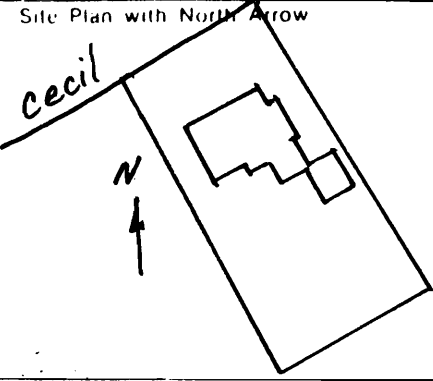
blocks. The area inside the arch is decorated with courses of brick headers in a stacked pattern. A wrought iron balustrade on French doors. The second-floor windows are double-hung in varying sizes. A molded brick belt course accentuates wall at second floor window sill line along with the stone lugsills. Two arched dormers on front roof slope. The east wing is decorated with ribbon windows on both floors. The window spandrel (between the wing windows) is decorated with a rectangular recessed area with a raised diamond-shaped molded brick pattern in center. A stained glass bay on northwest corner. Two chimneys on rear slope.





HISTORIC INVENTORY

SL-ASCH-029

1 No		4 Present Name(s) Oscar H. Vieths House		2 County St. Louis
2 County St. Louis		5 Other Name(s) 6432 Cecil		
3 Location of Negatives St. Louis County Parks				
6 Specific Location Lot 25, Block 1 Skinker Heights		16 Thematic Category		2 County St. Louis 4 Present Name(s) Oscar H. Vieths House 5 Other Name(s) 6432 Cecil
7 City or Town If Rural, Township & Vicinity Clayton		17 Date(s) or Period constructed 1922		
8 Site Plan with North Arrow 		18 Style or Design Georgian Revival		
9 Coordinates UTM Lat Long		19 Architect or Engineer Ewald & Allen		
10 Site I I Structure I I Building I X Object I I		20 Contractor or Builder George J. Weber		
11 On National Register? Yes I I No X		21 Original Use, if apparent residence		
12 Is I I Eligible? Yes I I No I I		22 Present Use residence		
13 Part of Estab Hist Dist? Yes I I No X		23 Ownership Public I I Private X		
14 District Potent I I? Yes I I No I I		24 Owner's Name & Address, if known Eugene A. & Gloria H. Bauer 63105		
15 Name of Established District		25 Open to Public? Yes I I No I X		
42 Further Description of Important Features This house is decorated with a central entrance flanked by two double hung windows with eight over eight lights. The windows are accentuated with a smooth ashlar shaped lintel with keystone. The middle bay(entrance) slightly projects from the central block. The corners on the front facade are decorated with brick quions. The portico consists of a single, paneled door with glass storm. The portico consists of two, Tuscan columns and two pilasters with plain (continued on page 2)		26 Local Contact Person or Organization		
43 History and Significance Oscar Henry Vieths, who commissioned this house, was born in 1874 and graduated from Yale in 1895. He became president of Claus Vieths Realty and Financial Company, the St. Louis Paper Box Company, and Vieths Paper Mills. He moved here from 3841 Westminster Place (Fullerton Place Subdivision). Mrs. Vieths, the former Mary Louise McCreery, was Veiled Prophet Queen in 1896. She was the daughter of Wayman Crow McCreery (1851-1902)		27 Other Surveys in Which Included		
44 Description of Environment and Outbuildings		28 No. of Stories 2 1/2		
45 Sources of Information Clayton Building Permits 305, June 1922; 4240, March 1961 The Book of St. Louisans (1912), p. 610 Missouri Historical Society Necrology Scrapbooks XVIII, p. 63; XV,		29 Basement? Yes I X No I		
		30 Foundation Material concrete		
		31 Wall Construction brick masonry		
		32 Roof Type & Material hip/gable/slate		
		33 No. of Bays Front 3 Side 3		
		34 Wall Treatment stretcher bond		
		35 Plan Shape rectangular		
		36 Changes (Explain in #42) Addition I Altered I Moved I		
		37 Condition Interior unknown Exterior excellent		
		38 Preservation Underway? Yes No X		
		39 Endangered? By What? Yes I I No X		
		40 Visible from Public Road? Yes X No		
		41 Distance from and Frontage on Road /82'		
		46. Prepared by Esley Hamilton/V-J Bass		
		47. Organization St. Louis County Parks		
		48. Date 42 8/85		
		49 Revision Date(s)		

42. capitals and cornice. A wrought iron balustrade on top of portico. Second story double hung windows are smaller in scale than the lower story but they are decorated similarly. Three hipped dormers on front slope of roof are decorated each with a single double hung window. The east facade has a projecting gable roofed entrance with bracketed console. A large, tall chimney on west facade on eave. Attached two bay garage at southeast corner.

43. and a first cousin of Samuel L. Allen (1886-1963), who with his partner Lawrence Ewald designed the house. Ewald designed in a variety of styles, from a rich Georgian to a Wrightian. He died in the early 1930's, and after World War II Allen retired to Rye Beach, N.H. Through Allen's mother, the Vieths children inherited an interest in the southeast corner of Broadway and Chestnut, which had been the site in 1861 of Crow, McCreery & Company.

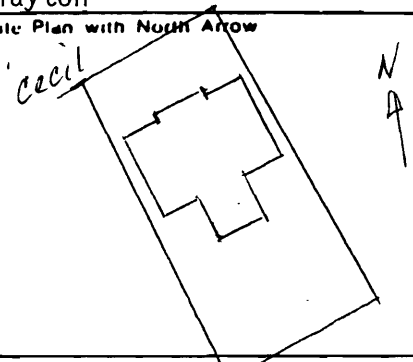
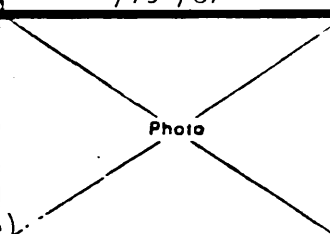
45. St. Louis Post-Dispatch, "Samuel H. Allen Dies, " August 16, 1963





Office of Historic Preservation, P.O. Box 176, Jefferson City, Missouri 65101

HISTORIC INVENTORY

1 No		4 Present Name(s) Gustav Biston House		1 No
2 County St. Louis		5 Other Name(s)		
3 Location of Negatives St. Louis Co. Parks Dept.		6434 Cecil		
6 Specific Location Lot 24, Block 1, Skinker Heights		16 Thematic Category		2 County St. Louis
7 City or Town If Rural, Township & Vicinity Clayton		17 Date(s) or Period constructed 1924		
8 Site Plan with North Arrow 		18 Style or Design Spanish Eclectic		
9 Coordinates Lat Long		19 Architect or Engineer Maritz & Young		4 Present Name(s) Gustav Biston House
10 Site : : Structure : : Building X : Object : :		20 Contractor or Builder J. M. Higbee		
11 On National Register? Yes : : No X		21 Original Use, if apparent residence		
12 Is It Eligible? Yes : X No : :		22 Present Use residence		5 Other Name(s) 6434 Cecil
13 Part of Estab. Yes : : Hist. Dist.? No X		23 Ownership Public : : Private X		
14 District Potent'l? Yes : X No : :		24 Owner's Name & Address, if known Walter L. & Mary L. Wittenberg Clayton, Mo. 63105		
15 Name of Established District		25 Open to Public? Yes : : No X		6434 Cecil
26 Local Contact Person or Organization		27 Other Surveys in Which Included		
28 No. of Stories 2		29 Basement? Yes X No		
29 Foundation Material concrete		30 Wall Construction brick		6434 Cecil
31 Roof Type & Material hip, comp. shingle		32 No. of Bays Front 3+4 Side 2		
33 Wall Treatment rough stucco		34 Plan Shape irr.		
35 Changes (Explain in #42) Addition : : Altered : : Moved : :		36 Condition Interior unknown Exterior good		6434 Cecil
37 Preservation Underway? Yes No X		38 Endangered? By What? Yes No X		
39 Visible from Public Road? Yes X No		40 Distance from and Frontage on Road /79' /87'		
41 Further Description of Important Features This house is decorated with arched openings on the first story. The small windows on the left bay have etched arched window heads. The central block contains three french doors with semi-circular transom. The second-story windows which are constructed toward eaves have dark muntins and mullions and are accentuated with shutters. Corners of the house are accentuated with smooth ashlar quoins. (continued on next page)		42 Photo 		6434 Cecil
43 History and Significance Gustav M. Biston was president of the Biston Coffee Company, which operated 1914-1932. A Gustav Biston, possibly this man's father, was listed as a grocer in St. Louis directories as early as 1865. By 1934 Biston was listed in county directories as president of Clayton Federal Savings & Loan Association.		44 Description of Environment and Outbuildings		
45 Sources of Information Clayton Building Permit 553, March 1924 Missouri Historical Society Necrology Files		46 Prepared by Esley Hamilton/V. J. Bass		
47 Organization St. Louis Co. Parks		48 Date 8/85		6434 Cecil
49 Revision Date(s)		50		
51		52		

Gustav Biston House
6434 Cecil

42. continued

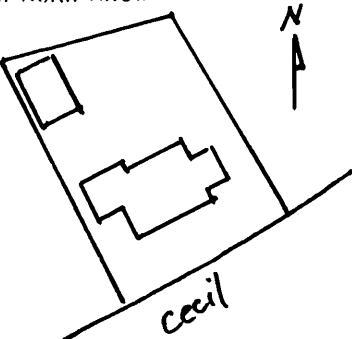
The right bay contains an arcaded entranceway. Two decorated chimneys on end slope on side elevations of the central block.





HISTORIC INVENTORY

SL-AS-049-03

1 No.		4 Present Name(s) George Barnard Gannett House	
2 County St. Louis		5 Other Name(s) 6435 Cecil	
3 Location of Negatives St. Louis Co. Parks Dept.			
6 Specific Location Lot 15, Block 2, Skinker Heights		16 Thematic Category	
7 City or Town If Rural, Township & Vicinity Clayton		17 Date(s) or Period constructed 1919-20	
8 Site Plan with North Arrow 		18 Style or Design Period Revival	
9 Coordinates UTM Lat Long		19 Architect or Engineer Study & Farrar	
10 Site: Building <input checked="" type="checkbox"/> Structure: Object <input type="checkbox"/>		20 Contractor or Builder George J. Weber	
11 On National Register? Yes <input type="checkbox"/> No <input checked="" type="checkbox"/>		21 Original Use, if apparent residence	
12 Is It Eligible? Yes <input checked="" type="checkbox"/> No <input type="checkbox"/>		22 Present Use residence	
13 Part of Estab Hist Dist? Yes <input type="checkbox"/> No <input checked="" type="checkbox"/>		23 Ownership Public <input type="checkbox"/> Private <input checked="" type="checkbox"/>	
14 District Potent'l? Yes <input checked="" type="checkbox"/> No <input type="checkbox"/>		24 Owner's Name & Address, if known Elizabeth J. Edwards, Trustee 63105	
15 Name of Established District		25 Open to Public? Yes <input type="checkbox"/> No <input checked="" type="checkbox"/>	
42 Further Description of Important Features The house has the massing of the Tudor Revival but with Ionic columns flanking front door and smooth stucco finish. This house is decorated with a central classical portico which is flanked by two, projecting street-facing gables. The gable bays are decorated with French doors on the first story. They are accentuated with a wrought iron balustrade and large, louvered shutters. Other windows (single) double-hung and decorated (continued on next page)		26 Local Contact Person or Organization	
43 History and Significance This house was illustrated in the 1923 monograph for Study and Farrar in an ad for Medusa Water-Proofed Stainless White Cement, which was used to stucco the house. George B. Gannett was president of the G. D. Barnard Stationery Company, which had been founded to manufacture paper in 1872. Gannett was the nephew of Mrs. Barnard, the former Mary L. Tindall (1852-1934). The Barnards had founded in 1910 and endowed with over a million dollars the Barnard Free Skin and Cancer Hospital. (continued on next page)		27 Other Surveys in Which Included	
44 Description of Environment and Outbuildings		28 No. of Stories 2½	
		29 Basement? Yes <input checked="" type="checkbox"/> No <input type="checkbox"/>	
		30 Foundation Material concrete	
		31 Wall Construction masonry	
		32 Roof Type & Material cross gable/slate	
		33 No. of Bays Front 7 Side 3	
		34 Wall Treatment stucco	
		35 Plan Shape irregular	
		36 Changes (Explain in #42) Addition: <input type="checkbox"/> Altered: <input type="checkbox"/> Moved: <input type="checkbox"/>	
		37 Condition Interior unknown Exterior excellent	
		38 Preservation Underway? Yes <input type="checkbox"/> No <input checked="" type="checkbox"/>	
		39 Endangered? By What? Yes <input type="checkbox"/> No <input checked="" type="checkbox"/>	
		40 Visible from Public Road? Yes <input checked="" type="checkbox"/> No <input type="checkbox"/>	
		41 Distance from and Frontage on Road /100' /95'	
		46. Prepared by E. /V. J. Bass	
45 Sources of Information Clayton Building Permits 82; Nov. 1919; 92, Feb. 1920 (garage) St. Louis County Recorder of Deeds, Book 446, p. 480 Study & Farrar, Architects, (1923) (continued on next page)		47. Organization St. Louis County Parks	
		48. Date 8/85 49. Revision Date(s)	

St. Louis

George Barnard Gannett House

6435 Cecil

George Barnard Gannett House
6435 Cecil

42. continued

with louvered shutters. Casement windows (on right bay) on second story. The entrance consists of a recessed, single eight paneled door with fanlight. The cornice console is supported by two Ionic columns. A wrought iron balustrade over cornice. A framing member accentuates the space between first and second story windows (runs across the front facade).

43. continued

Another nephew was Barnard Willis, who built 6425 Cecil at the same time and using the same architect as this house. Mrs. Gannett was the former Florence Pettibone of Chicago, Illinois. An interesting sidelight is that the soloist at the Pittbone-Gannett wedding in Chicago was Grace Hill Hemingway of Oak Park, the mother of novelist Ernest Hemingway.

45. continued

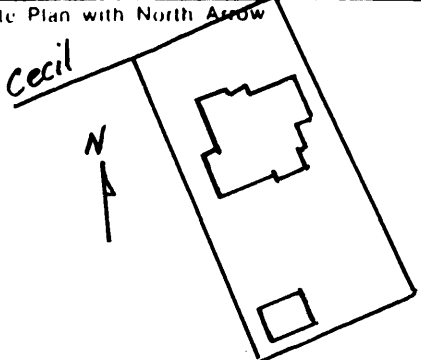
Missouri Historical Society, Sprague Scrapbook, Vol. I, p. 82
St. Louis Post Dispatch, "Founder's Widow Leaves Estate to Cancer Hospital," January 6, 1934





HISTORIC INVENTORY

SL-AS-049-032

1 No		4 Present Name(s) Vesper-Bay House		2 County St. Louis	
2 County St. Louis		5 Other Name(s)			
3 Location of Negatives St. Louis County Parks		6440 Cecil			
6 Specific Location Lot 23, Block 1, Skinker Heights		16 Thematic Category		28 No. of Stories 2-1/2	
7 City or Town If Rural, Township & Vicinity Clayton		17 Date(s) or Period constructed by 1917			29 Basement? Yes <input checked="" type="checkbox"/> No <input type="checkbox"/>
8 Site Plan with North Arrow 		18 Style or Design Tudor Revival			30 Foundation Material concrete
9 Coordinates UTM Lat Long		19 Architect or Engineer Study & Farrar		31 Wall Construction brick masonry	
10 Site: <input type="checkbox"/> Building <input checked="" type="checkbox"/> Structure <input type="checkbox"/> Object <input type="checkbox"/>		20 Contractor or Builder		32 Roof Type & Material cross gable/slate	
11 On National Register? Yes <input type="checkbox"/> No <input checked="" type="checkbox"/>		21 Original Use, if apparent residence		33 No. of Bays Front 5 Side 4	
12 Is It Eligible? Yes <input checked="" type="checkbox"/> No <input type="checkbox"/>		22 Present Use residence		34 Wall Treatment Flemish bond	
13 Part of Estab. Hist. Dist.? Yes <input type="checkbox"/> No <input checked="" type="checkbox"/>		23 Ownership Public <input type="checkbox"/> Private <input checked="" type="checkbox"/>		35 Plan Shape irregular	
14 District Potential? Yes <input checked="" type="checkbox"/> No <input type="checkbox"/>		24 Owner's Name & Address, if known David H. & Barbara I. Brown 63105		36 Changes (Explain in #42) Addition <input type="checkbox"/> Altered <input type="checkbox"/> Moved <input type="checkbox"/>	
15 Name of Established District		25 Open to Public? Yes <input type="checkbox"/> No <input checked="" type="checkbox"/>		37 Condition Interior unknown Exterior excellent	
42 Further Description of Important Features The central block is decorated with two gables, which vary in decoration and scale. The projecting right bay contains a gabled parapet capped with stone. Casement windows punctuate the first and second stories. A small six-lighted casement window positioned in the gable end. These windows are decorated with brick rowlock flat arches. The center bay projects out from the central block. The gable end is decorated with half-timbering. (continued)		26 Local Contact Person or Organization		38 Preservation Underway? Yes <input type="checkbox"/> No <input checked="" type="checkbox"/>	
43 History and Significance The lot was purchased by Frederick W. A. Vesper in July, and the house was probably added soon after. A sleeping porch added 1920 also to designs of Study and Farrar, contractor George J. Weber. Vesper, born in 1873, was associated with the Buick Motor Company from 1907 and founded his own Buick Company in St. Louis after 1910. He was twice president of the National Auto Dealers' Association and twice president of the St. Louis (continued)		27 Other Surveys in Which Included		39 Endangered? By What? Yes <input type="checkbox"/> No <input checked="" type="checkbox"/>	
44 Description of Environment and Outbuildings		46 Prepared by Esley Hamilton/V. J. Bass		40 Visible from Public Road? Yes <input checked="" type="checkbox"/> No <input type="checkbox"/>	
45 Sources of Information Clayton Building Permit 123, August 1920 (sleeping porch) Study & Farrar, Architects (1923), illustrated Walter P. Tracy, Men Who Make St. Louis the City of Opportunity (1927), p. 213 Missouri Historical Society, Sprague Scrapbook, Vol. I, p. 245 (continued)		47 Organization St. Louis County Parks		41 Distance from and Frontage on Road	
		48 Date 8/85		49 Revision Date(s)	

2 County
St. Louis4 Present Name(s)
Vesper-Bay House

5 Other Name(s)

6440 Cecil

Vesper-Bay House
6440 Cecil

42. continued

The second story contains a 3 sectional oval window supported by curved stucco panels. The first floor contains the entrance. A molded stone label moulding and compound portal surround the single arched multi-paneled door. The left bay (central block) contains a casement ribbon window (3 sections) on the first floor and a two-sectional casement window on the second floor. The first floor windows have a four-lighted hansom above each section.

A two-story wing on the east corner with a screened-in (arched opening) porch on the first floor and an oval window on the second floor. A shed roof 3 bay dormer above the second floor on front roof slopes. The west facade contains a projecting gable which extends out by one bay. The watertable is accentuated with a molded brick course. A double, triangular-shaped chimney on the east facade below ridge on rear slope. The other chimney is on west facade below slopes.

43. continued

Chamber of Commerce, in which latter capacity he actively promoted the \$87 million bond issue that permitted construction of the Memorial Plaza. He sold this house in 1922 and moved to 6481 Ellenwood, which he purchased in 1924. In later years he and his family divided their time between West End residential hotels and "Fredmar Farms" near Jefferson Barracks. The purchaser of this house was Mansfield C. Bay, the organizer and president of Bay Brothers Lumber Co. That firm dissolved in 1937 and Bay became president of the Jefferson Bank. Also in 1937 Bay won the St. Louis Award for work done on St. Louis County's Cost of Government Committee, which had instigated sweeping reforms of the county's purchasing and tax-collecting systems. The Award had been established anonymously by Bay's neighbor on Forsyth, David Wohl. Bay died in 1967 at age 88.

45. continued

St. Louis Post Dispatch, "Mansfield C. Bay Funeral Held," March 6, 1967





HISTORIC INVENTORY

52-AS-049-033

1 No		4 Present Name(s) Samuel Goddard House		2 County St. Louis	4 Present Name(s) Samuel Goddard House
2 County St. Louis		5 Other Name(s) 6441 Cecil			
3 Location of Negatives St. Louis Co. Parks Dept.					
6 Specific Location Lot 14, Block 2, Skinker Heights		16 Thematic Category		28. No. of Stories 2½	2 County St. Louis 4 Present Name(s) Samuel Goddard House 5 Other Name(s) 6441 Cecil
7 City or Town If Rural, Township & Vicinity Clayton		17 Date(s) or Period constructed by 1914		29. Basement? Yes <input checked="" type="checkbox"/> No <input type="checkbox"/>	
8 Site Plan with North Arrow		18 Style or Design Tudor		30. Foundation Material concrete	
		19 Architect or Engineer		31. Wall Construction masonry	
		20. Contractor or Builder		32. Roof Type & Material cross gable/slate	
		21. Original Use, if apparent residence		33. No. of Bays Front 4 Side 2	
		22 Present Use residence		34. Wall Treatment stucco	
		23 Ownership Public <input type="checkbox"/> Private <input checked="" type="checkbox"/>		35. Plan Shape rectangular	
		24 Owner's Name & Address, if known Vernon E. & Lillian A. Terg Clayton, Mo. 63105		36. Changes Addition <input type="checkbox"/> Altered <input type="checkbox"/> Moved <input type="checkbox"/> (Explain in #42)	
		25. Open to Public? Yes <input type="checkbox"/> No <input checked="" type="checkbox"/>		37. Condition Interior unknown Exterior excellent	
9 Coordinates UTM Lat Long		26. Local Contact Person or Organization		38. Preservation Underway? Yes <input type="checkbox"/> No <input checked="" type="checkbox"/>	
10 Site <input type="checkbox"/> Building <input checked="" type="checkbox"/> Structure <input type="checkbox"/> Object <input type="checkbox"/>		27. Other Surveys in Which Included		39. Endangered? By What? Yes <input type="checkbox"/> No <input checked="" type="checkbox"/>	
11. On National Register? Yes <input type="checkbox"/> No <input checked="" type="checkbox"/>		12. Is It Eligible? Yes <input checked="" type="checkbox"/> No <input type="checkbox"/>		40. Visible from Public Road? Yes <input checked="" type="checkbox"/> No <input type="checkbox"/>	
13. Part of Estab Hist Dist? Yes <input type="checkbox"/> No <input checked="" type="checkbox"/>		14. District Potent? Yes <input checked="" type="checkbox"/> No <input type="checkbox"/>		41. Distance from and Frontage on Road /80'/73'	
15 Name of Established District					
42 Further Description of Important Features This house has Tudor stylistic characteristics but they have been painted over. The steep-facing gable was decorated with half-timbering. The eaves (gable) are decorated with modillions. The gable is accentuated with dentils above second-story paired double-hung window. This window unit is decorated with a wrought iron balcony. Other windows on the front facade are double-hung and decorated with louvered shutters. The entrance bay (continued on next page)				Photo	
43 History and Significance Samuel Pearson Goddard, who built this house was the younger brother of Warren Goddard, who built 21 Brentmoor nearby, and the son of Joseph Warren Goddard, who had founded the Goddard Grocer Co., one of the largest wholesale distributors in the Midwest. He was vice-president of the firm. Florence Goddard, his wife, was one of the founders of the Community School in 1914. Their son Samuel P., Jr. moved to (continued on next page)					
44 Description of Environment and Outbuildings					
45 Sources of Information St. Louis County Recorder of Deeds, Book 320, page 330 Missouri Historical Society, Necrology, Scrapbook XVI, p. 38 St. Louis Post-Dispatch, "Ex-St. Louisan Runs for Governor," October 21, 1962				46. Prepared by Esley Hamilton/V. J. Bass 47. Organization St. Louis Co. Parks 48. Date 8/85 49. Revision Date(s)	

Samuel Goddard House
6441 Cecil

42. continued

(slightly off-centered) is recessed. The entrance opening is accentuated with a molded surround--large lintel and squared pilasters. The single door is highlighted with two-lighted sidelights (on each side). The front gable slopes down to the first story on west facade. The slope contains a large two-bay shed dormer on west facade. A small dormer is located above this dormer below gable ridge. A shed 2 bay dormer on front roof slope. Chimneys on east slope and rear slope.

43. continued

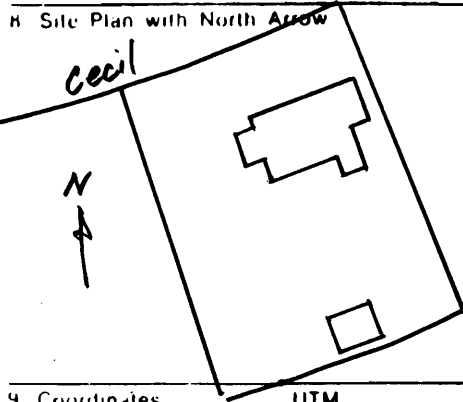
Arizona after service in World War II and ran for governor there in 1962 on the Democratic ticket, although the rest of the family had been Republicans. S. P., Sr. had also moved to Arizona, where he died about 1960.





HISTORIC INVENTORY

SL-AS-019031

1 No		4 Present Name(s) W. R. Berry House		2 County St. Louis	3 Location of Negatives St. Louis County Parks	5 Other Name(s) 6444 Cecil
2 County St. Louis						
3 Location of Negatives St. Louis County Parks						
6 Specific Location Lot 22, Block 1, Skinker Heights		16 Thematic Category		28 No. of Stories 2-1/2		2 County St. Louis
7 City or Town If Rural, Township & Vicinity Clayton		17 Date(s) or Period constructed by 1917		29 Basement? Yes <input checked="" type="checkbox"/> No <input type="checkbox"/>		
8 Site Plan with North Arrow		18 Style or Design Georgian Revival		30 Foundation Material concrete		
		19 Architect or Engineer		31 Wall Construction brick masonry		4 Present Name(s) W. R. Berry House
		20 Contractor or Builder		32 Roof Type & Material hip/slate		
		21 Original Use, if apparent residence		33 No. of Bays Front 7 Side 3		
9 Coordinates Lat Long		22 Present Use residence		34 Wall Treatment Flemish bond		5 Other Name(s) 6444 Cecil
10 Site <input type="checkbox"/> Building <input checked="" type="checkbox"/> Structure <input type="checkbox"/> Object <input type="checkbox"/>		23 Ownership Public <input type="checkbox"/> Private <input checked="" type="checkbox"/>		35 Plan Shape rectangular		
11 On National Register? Yes <input type="checkbox"/> No <input checked="" type="checkbox"/>		24 Owner's Name & Address, if known Edward J. & Barbara Buchholz 63105		36 Changes (Explain in #42) Addition <input type="checkbox"/> Altered <input type="checkbox"/> Moved <input type="checkbox"/>		
12 Is It Eligible? Yes <input checked="" type="checkbox"/> No <input type="checkbox"/>		25 Open to Public? Yes <input type="checkbox"/> No <input checked="" type="checkbox"/>		37 Condition Interior unknown Exterior excellent		5 Other Name(s) 6444 Cecil
13 Part of Estab Hist Dist? Yes <input type="checkbox"/> No <input checked="" type="checkbox"/>		26 Local Contact Person or Organization		38 Preservation Underway? Yes <input type="checkbox"/> No <input checked="" type="checkbox"/>		
14 District Potent'l? Yes <input checked="" type="checkbox"/> No <input type="checkbox"/>		27 Other Surveys in Which Included		39 Endangered? By What? Yes <input type="checkbox"/> No <input checked="" type="checkbox"/>		
15 Name of Established District				40 Visible from Public Road? Yes <input checked="" type="checkbox"/> No <input type="checkbox"/>		5 Other Name(s) 6444 Cecil
				41 Distance from and Frontage on Road /119' /132'		
42 Further Description of Important Features This house is decorated with a central entrance. Four, narrow columns support cornice console. A wrought iron balustrade is installed above cornice. The entrance contains a single 8 paneled door with thin sidelights. The central second story window mimics entrance application. The double hung window is flanked by two narrow windows. Between the divisions, pilasters decorate the unit. The large, double-hung windows on the first. (continued)				Photo		
43 History and Significance This lot was purchased by Mabel B. Berry in 1916 and she and her husband Wilbert R. Berry were living there by 1917, moving from 4211 Westminster Place. He was vice president of Standard Underwriters Agency, general insurance brokers.						
44 Description of Environment and Outbuildings						
45 Sources of Information Clayton Building Permit 5140, May 1970 (remodel kitchen) St. Louis County REcorder of Deeds, Book 388, page 386 City Directories		46 Prepared by Esley Hamilton/V. J. Bass		47 Organization St. Louis County Parks		
		48 Date 8/85		49 Revision Date(s)		

W. R. Berry House
6444 Cecil

42. are decorated with louvered shutters, flat arch with ashlar keystone. Second floor windows are decorated with shutters. Two, raised brick belt courses wrap around the front facade below a second story window level. A large, hipped dormer on the east facade on slope. A one story enclosed frame addition on west facade. Plain, Tuscan columns accentuate corners. The east facade contains a two-story frame addition. The second floor is enclosed with Tuscan columns on corners. The first floor is a columned porte cochère. Chimneys on rear, side slope and on west facade on side slope.

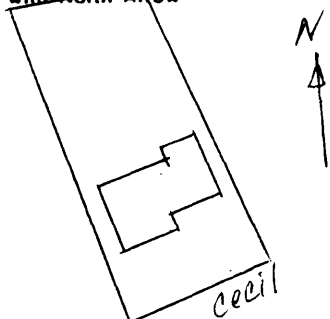




SL-AS-049-035

Office of Historic Preservation, P.O. Box 176, Jefferson City, Missouri 65101

HISTORIC INVENTORY

1 No		4 Present Name(s) Francis X Muckerman House		1 No	
2 County St. Louis		5 Other Name(s) 6445 Cecil			2 County St. Louis
3 Location of Negatives St. Louis Co. Parks Dept.					
6 Specific Location Lot 13, Block 2, Skinker Heights		16 Thematic Category		28 No. of Stories 2	
7 City or Town If Rural, Township & Vicinity Clayton		17 Date(s) or Period constructed 1925-26		29 Basement? Yes <input checked="" type="checkbox"/> No	
8 Site Plan with North Arrow 		18 Style or Design period revival eclectic		30 Foundation Material concrete	
9 Coordinates UTM Lat Long		19 Architect or Engineer Maritz & Young		31 Wall Construction stucco	
10 Site: <input type="checkbox"/> Building <input checked="" type="checkbox"/> Structure: <input type="checkbox"/> Object: <input type="checkbox"/>		20 Contractor or Builder J. M. Higbee		32 Roof Type & Material hip/gable/comp. shingle	
11 On National Register? Yes <input type="checkbox"/> No <input checked="" type="checkbox"/>		21 Original Use, if apparent residence		33 No. of Bays Front 4 Side 2	
12 Is It Eligible? Yes <input checked="" type="checkbox"/> No <input type="checkbox"/>		22 Present Use residence		34 Wall Treatment painted	
13 Part of Estab. Hist. Dist.? Yes <input type="checkbox"/> No <input checked="" type="checkbox"/>		23 Ownership Public <input type="checkbox"/> Private <input checked="" type="checkbox"/>		35 Plan Shape rectangular	
14 District Potent? Yes <input checked="" type="checkbox"/> No <input type="checkbox"/>		24 Owner's Name & Address, if known Brewsler L. II & Gayle Jackson St. Louis, Mo. 63105		36 Changes (Explain in #42) Addition <input type="checkbox"/> Altered <input type="checkbox"/> Moved <input type="checkbox"/>	
15 Name of Established District		25 Open to Public? Yes <input type="checkbox"/> No <input checked="" type="checkbox"/>		37 Condition Interior unknown Exterior good	
		26 Local Contact Person or Organization		38 Preservation Underway? Yes <input type="checkbox"/> No <input checked="" type="checkbox"/>	
		27 Other Surveys in Which Included		39 Endangered? By What? Yes <input type="checkbox"/> No <input checked="" type="checkbox"/>	
				40 Visible from Public Road? Yes <input checked="" type="checkbox"/> No	
				41 Distance from and Frontage on Road /80'/73'	
42 Further Description of Important Features This house is decorated with arched openings on the first floor - all varying in scale and type. The left bay contains a fixed arched, twelve lighted picture window. The next bay contains an arched french door. This door is accented with paneled shutters and wrought iron balustrade. These two bays project out from the rest of the central block. The entrance which is in the third bay (continued on next page)				5 Other Name(s) 6445 Cecil	
43 History and Significance Francis X. Muckerman (sometimes spelled Muckermann), who commissioned this house, was the son of John C. Muckerman and grandson of Christian Muckerman, who founded an ice and coal company which combined to form Polar Wave Ice & Coal in 1904. Francis X. (Frank) worked for the family firm, which merged into City Ice & Fuel in 1926. In later years he moved to Kirkwood.					
44 Description of Environment and Outbuildings					
45 Sources of Information Clayton Building Permit 917, November 1925; 5015, April 1969 (fence)				46 Prepared by Esley Hamilton/V. J. Bass	
				47 Organization St. Louis Co. Parks	
				48 Date 8/85	
				49 Revision Date(s)	

Francis X. Muckerman House
6445 Cecil

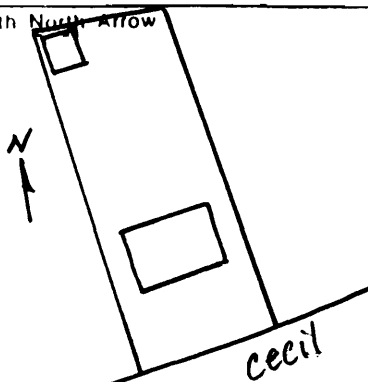
42. (from left) consists of a single arched door which is recessed from wall. The right bay contains a casement window decorated with paneled shutters. Above this window is a small casement window decorated with paneled shutters. The second floor bay (above the entrance) contains french doors decorated with paneled shutters and a wrought iron balcony. The projecting bay (second story) contains a casement window decorated with paneled shutters. All fenestration on the second floor is decorated with painted lintels. Next to the projecting bay in the left bay contains an open porch on the second story. A shed projecting wing behind open porch. A frame surround around windows wraps around this wing. One chimney on west facade centered to ridge. A large decorated chimney at rear.





HISTORIC INVENTORY

SL-AS-049-056

1 No		4 Present Name(s)		2 County St. Louis	3 Location of Negatives St. Louis County Parks
2 County St. Louis		Ferriss-Rice House			
3 Location of Negatives St. Louis County Parks		5 Other Name(s) 6447 Cecil			
6 Specific Location Lot 12, Block 2, Skinker Heights		16 Thematic Category		28 No. of Stories 2-1/2	
7 City or Town If Rural, Township & Vicinity Clayton		17 Date(s) or Period constructed by 1914		29 Basement? Yes <input checked="" type="checkbox"/> No <input type="checkbox"/>	
8 Site Plan with North Arrow 		18 Style or Design Craftsman		30 Foundation Material concrete	
9 Coordinates UTM Lat Long		19 Architect or Engineer		31 Wall Construction stucco	
10 Site <input type="checkbox"/> Building <input checked="" type="checkbox"/> Structure <input type="checkbox"/> Object <input type="checkbox"/>		20 Contractor or Builder		32 Roof Type & Material hip/slate	
11 On National Register? Yes <input type="checkbox"/> No <input checked="" type="checkbox"/>		21 Original Use, if apparent residence		33 No. of Bays Front 5/3 Side irr.	
12 Is It Eligible? Yes <input checked="" type="checkbox"/> No <input type="checkbox"/>		22 Present Use residence		34 Wall Treatment painted	
13 Part of Estab. Hist. Dist.? Yes <input type="checkbox"/> No <input checked="" type="checkbox"/>		23 Ownership Public <input type="checkbox"/> Private <input checked="" type="checkbox"/>		35 Plan Shape rectangular	
14 District Potent'l? Yes <input checked="" type="checkbox"/> No <input type="checkbox"/>		24 Owner's Name & Address, if known William T. & Lois M. Leigh 63105		36 Changes (Explain in #42) Addition <input type="checkbox"/> Altered <input type="checkbox"/> Moved <input type="checkbox"/>	
15 Name of Established District		25 Open to Public? Yes <input type="checkbox"/> No <input checked="" type="checkbox"/>		37 Condition Interior unknown Exterior good	
		26 Local Contact Person or Organization		38 Preservation Underway? Yes <input type="checkbox"/> No <input checked="" type="checkbox"/>	
		27 Other Surveys in Which Included		39 Endangered? By What? Yes <input type="checkbox"/> No <input checked="" type="checkbox"/>	
				40 Visible from Public Road? Yes <input checked="" type="checkbox"/> No <input type="checkbox"/>	
				41 Distance from and Frontage on Road /80' /73'	
42 Further Description of Important Features This building is devoid of ornamentation except for the small scaled portico in left bay transom. The entrance consists of a single, six paneled door with a four lighted transom. Two Tuscan columns support plain cornice and entablature. The central bay contains a bay window with a pent roof with three double hung windows having eight over one lights. Other windows on front facade are double hung either in pairs or single. A large 3 bay shed roof dormer on front roof(cont.)				5 Other Name(s) 6447 Cecil	
43 History and Significance Henry Theodore Ferriss (1882-1970) bought this lot in 1912 and was living here by 1914. He was the son of Judge Franklin Ferris and the brother of the national-known architectural draftsman, Hugh Ferriss. His own career was an investment banker with the Mortgage Trust and its successor the First National Company. After 1937 he resumed the practice of law. His wife, the former Edith Platt of Lake Forest, Illinois, was one of the six founders (continued)				Photo	
44 Description of Environment and Outbuildings					
45 Sources of Information Clayton Building Permit 1288, April 1928 (2-story brick porch and sleeping room, \$2,700, architect Joe Kjar) St. Louis County Recorder of Deeds, Book 393, p. 456 The Book of St. Louisans (1912), p. 194 (continued)				46 Prepared by Esley Hamilton/V. J. Bass 47 Organization St. Louis County Parks 48 Date 8/85 49 Revision Date(s)	

Ferriss-Rice House
6447 Cecil

42. continued.

slope. This dormer contains three casement windows. Side entry on west facade which has a hipped console supported by two, large brackets. Roof rafters are exposed.

43. continued

of the Community School. Their daughter, Ann, (later Mrs. Joseph Sanford Harris) was Veiled Prophet Queen in 1931. The Ferrisses lived here only a short time before selling the property to Winifred Stix Rice. She was the only child of Charles Aaron Stix (1861-1916) one of the founders of Stix, Baer & Fuller, the large department store. Shortly before she bought this property she married Henry Rice (1890-1941), the grandson of Henry Rice (1835-1914), a founder of the Rice-Stix Dry Goods Co., wholesalers. He was treasurer of the company. He died unexpectedly in 1941 at the age of 50. Mrs. Rice survived until 1981.

45. continued

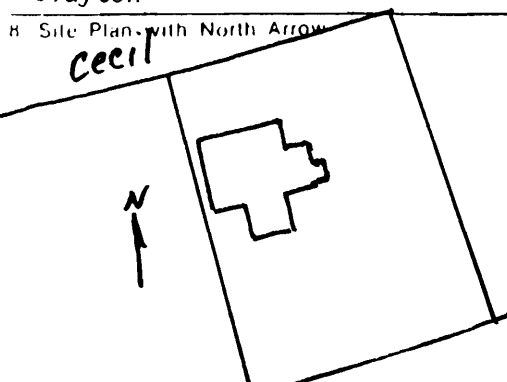
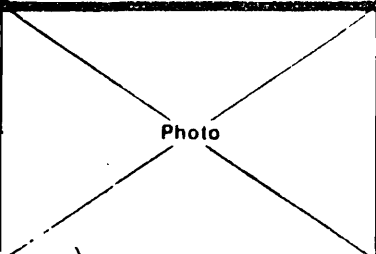
Missouri Historical Society Bulletin, Vol. XXVII, No. 2 (Jan. 1971), p. 164
St. Louis Globe-Democrat, "Mrs. H. T. Ferriss Dies After Illness," Dec. 13, 1954





HISTORIC INVENTORY

SL-AS-0419-037

1 No		4 Present Name(s) Dr. Samuel E. Newman House		2 County St. Louis	3 Location of Negatives St. Louis Co. Parks Dept.	5 Other Name(s) 6450 Cecil
2 County St. Louis						
3 Location of Negatives St. Louis Co. Parks Dept.						
6 Specific Location Lots 20 & 21, Block 1, Skinker Heights		16 Thematic Category		28. No. of Stories 2½	2 County St. Louis 4 Present Name(s) Dr. Samuel E. Newman House 5 Other Name(s) 6450 Cecil	
7 City or Town II Rural, Township & Vicinity Clayton		17 Date(s) or Period constructed 1922		29. Basement? Yes <input checked="" type="checkbox"/> No <input type="checkbox"/>		
8 Site Plan with North Arrow 		18 Style or Design Georgian Revival		30. Foundation Material concrete		
		19 Architect or Engineer Wedemeyer & Nelson		31. Wall Construction brick masonry		
		20 Contractor or Builder John Craig		32. Roof Type & Material hip/comp. shingle		
		21. Original Use, if apparent residence		33. No. of Bays Front 13 Side 3		
		22 Present Use residence		34. Wall Treatment common bond		
		23 Ownership Public <input type="checkbox"/> Private <input checked="" type="checkbox"/>		35. Plan Shape irregular		
		24 Owner's Name & Address, if known Eric P. Newman 63105		36. Changes (Explain in #42) Addition <input type="checkbox"/> Altered <input type="checkbox"/> Moved <input type="checkbox"/>		
9 Coordinates Lat Long				37. Condition Interior unknown Exterior excellent		
10 Site I Building <input checked="" type="checkbox"/> Structure I Object <input type="checkbox"/>		25. Open to Public? Yes <input type="checkbox"/> No <input checked="" type="checkbox"/>		38. Preservation Underway? Yes <input type="checkbox"/> No <input checked="" type="checkbox"/>		
11 On National Register? Yes <input type="checkbox"/> No <input checked="" type="checkbox"/>		26. Local Contact Person or Organization		39. Endangered? By What? Yes <input type="checkbox"/> No <input checked="" type="checkbox"/>		
12 Is II Eligible? Yes <input checked="" type="checkbox"/> No <input type="checkbox"/>		27. Other Surveys in Which Included		40. Visible from Public Road? Yes <input checked="" type="checkbox"/> No <input type="checkbox"/>		
13 Part of Estab Hist Dist? Yes <input type="checkbox"/> No <input checked="" type="checkbox"/>				41. Distance from and Frontage on Road /123'/126'		
14. District Potent'l? Yes <input checked="" type="checkbox"/> No <input type="checkbox"/>						
15 Name of Established District						
42 Further Description of Important Features The central projecting pavilion is accentuated with brick quoins on corners. The first story houses the broken pedimented surround. The single, 6 paneled door has four-lighted transoms with fanlights. This is surrounded by two fluted pilasters and capital. The windows that flank entrance are paired in two's and the first floor right bay contains three double-hung windows. All windows on front are accentuated with louvered shutters. A three bay (continued on next page)				Photo 		
43 History and Significance Samuel E. Newman, who commissioned this house was a physician. Trained at the University of Cincinnati, he came to St. Louis in 1906 and the next year married Rose Pfeiffer, the daughter of Adolph Pfeiffer of the Pfeiffer Chemical Co. family, makers of pharmaceuticals. She was for fifteen years president of the Ladies Friday Musical Club. She died in 1938 at age 54, and he died in 1943 at age 64. The house was inherited by their son Eric P. Newman, well-known in St. Louis as a (continued on next page)						
44 Description of Environment and Outbuildings						
45 Sources of Information Clayton Building Permit 283, May 1922; 6398, February 1957 (enclosed porch) St. Louis Globe-Democrat, "Mrs. S. E. Newman," January 24, 1938; (continued on next page)				46. Prepared by Esley Hamilton/V. J. Bass 47. Organization St. Louis Co. Parks 48. Date 8/85 49. Revision Date(s)		

Dr. Samuel E. Newman House
6450 Cecil

42. continued

hipped dormer is on front slope of roof. The eaves have exposed rafters. Brick belt courses extend across front facade above first story and below second story. A hipped, two story wing is situated at east corner. A one-story side entry porch is attached to this wing at southeast corner. A chimney is located on eave off center slope on west facade.

43. continued

numismaticist and art collector. Mrs. Newman, the former Evelyn Edison, was winner of the John Burroughs School Outstanding Alumni Award in 1974. The architects of the house, William Wedemeyer and Albert L. Nelson had been in practice since 1919. Wedemeyer, born 1869, had been in private practice since 1893 and had developed a reputation as a designer of theaters and commercial buildings.

45. continued

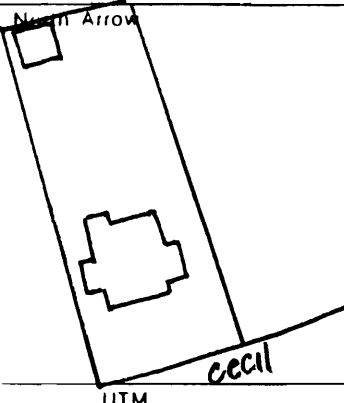
"Dr. S. E. Newman," July 18, 1943
Who's Who in North St. Louis (1925), p. 23





HISTORIC INVENTORY

SL-AS-019-038

1 No		4 Present Name(s) Charles B. Collins House		2 County St. Louis
2 County St. Louis		5 Other Name(s) 6453 Cecil		
3 Location of Negatives St. Louis Co. Parks Dept.				
6 Specific Location Lot 11, Block 2, Skinker Heights		16 Thematic Category		28. No. of Stories 2½
7 City or Town If Rural, Township & Vicinity Clayton		17 Date(s) or Period constructed by 1915		29. Basement? Yes <input checked="" type="checkbox"/> No <input type="checkbox"/>
8 Site Plan with North Arrow 		18 Style or Design		30. Foundation Material concrete
9 Coordinates Lat Long		19 Architect or Engineer		31. Wall Construction rough stucco
10 Site <input type="checkbox"/> Building <input checked="" type="checkbox"/> Structure <input type="checkbox"/> Object <input type="checkbox"/>		20 Contractor or Builder		32. Roof Type & Material clipped gable/slate
11 On National Register? Yes <input type="checkbox"/> No <input checked="" type="checkbox"/>		21. Original Use, if apparent residence		33. No. of Bays Front 5 Side 3
12 Is It Eligible? Yes <input checked="" type="checkbox"/> No <input type="checkbox"/>		22 Present Use residence		34. Wall Treatment painted
13 Part of Estab. Hist. Dist.? Yes <input type="checkbox"/> No <input checked="" type="checkbox"/>		23 Ownership Public <input type="checkbox"/> Private <input checked="" type="checkbox"/>		35. Plan Shape irregular
14 District Potent'l? Yes <input checked="" type="checkbox"/> No <input type="checkbox"/>		24 Owner's Name & Address, if known Richard Fox 63105		36. Changes (Explain in #42) Addition <input type="checkbox"/> Altered <input type="checkbox"/> Moved <input type="checkbox"/>
15 Name of Established District		25. Open to Public? Yes <input type="checkbox"/> No <input checked="" type="checkbox"/>		37. Condition Interior unknown Exterior fair
42 Further Description of Important Features The central gable contains three double-hung windows with arched upper sashes. Louvered shutters decorate these windows. A one-story wing on east facade. It contains a screened in porch supported on brick piers and balustrade. A wrought iron balustrade on second story. The first story is painted brick. The second story is stucco. The first floor, (left bay) which is recessed, contains an arched porte cochere. (continued on next page)		26. Local Contact Person or Organization		38. Preservation Underway? Yes <input type="checkbox"/> No <input checked="" type="checkbox"/>
43 History and Significance Helen Klein Collins bought this lot in 1912, and she and her husband Charles B. Collins were living here by 1915. He was employed by the American Car and Foundry Company for 33 years, rising to the position of vice president. He left in 1939 to enter the railway supply business but died two years later at the age of 64. Mrs. Collins was the daughter of Judge Jacob Klein of Lafayette (continued on next page)		27. Other Surveys in Which Included		39. Endangered? By What? Yes <input type="checkbox"/> No <input checked="" type="checkbox"/>
44 Description of Environment and Outbuildings		46. Prepared by Esley Hamilton/V. J. Bass		40. Visible from Public Road? Yes <input checked="" type="checkbox"/> No <input type="checkbox"/>
45 Sources of Information Clayton Building Permit 5145, May 1970 (porch) St. Louis County Recorder of Deeds, Book 300, page 592 City directories (continued on next page)		47. Organization St. Louis Co. Parks		41. Distance from and Frontage on Road /80' /73'
		48. Date 8/85		49. Revision Date(s)

St. Louis

Charles B. Collins House

6453 Cecil

Charles B. Collins House
6453 Cecil

42. continued

The second floor contains a casement ribbon window with two lighted transoms in each unit. The second floor contains two paired double-hung windows on outer bays with six-over-one lights. These windows on the second and third story are decorated with louvered shutters. A small double-hung is sandwiched in between the double-hung windows. The upper floor is decorated with a double-hung ribbon window (3 sections) with six-over-one light. Each window is decorated with shutters. Chimney on left eave near recessed bay. A gable pavilion projects out on east facade at rear.

43. continued

Square.

45. continued

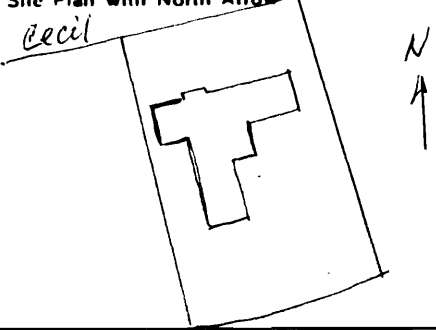
St. Louis Globe-Democrat, "C. B. Collins, Railway Supply Executive, Dies,"
April 7, 1941
Missouri Historical Society, Sprague Scrapbook, Vol. I, p. 46





Office of Historic Preservation, P.O. Box 176, Jefferson City, Missouri 65101

HISTORIC INVENTORY

1 No		4 Present Name(s) Gustav Riesmeyer, Jr., House		1 No
2 County St. Louis		5 Other Name(s) 6454 Cecil		
3 Location of Negatives St. Louis Co. Parks Dept.				
6 Specific Location Lots of pt.18 & 19, Block 1, Skinker Heights		16 Thematic Category		2 County St. Louis
7 City or Town If Rural, Township & Vicinity Clayton		17 Date(s) or Period constructed 1925		
8 Site Plan with North Arrow 		18 Style or Design tudor		
9 Coordinates UTM Lat Long		19 Architect or Engineer Maritz & Young		4 Present Name(s) Gustav Riesmeyer, Jr. House
10 Site : : Structure : : Building X Object : :		20 Contractor or Builder J. M. Higbee		
11 On National Register? Yes : : No X		21 Original Use, if apparent residence		
12 Is It Eligible? Yes X : : No : :		22 Present Use residence		5 Other Name(s) 6454 Cecil
13 Part of Estab Hist Dist? Yes : : No X		23 Ownership Public : : Private X		
14 District Potent'l? Yes X : : No : :		24 Owner's Name & Address, if known Robert C. Walker Clayton, Mo. 63105		
15 Name of Established District		25 Open to Public? Yes : : No X		6454 Cecil
		26 Local Contact Person or Organization		
		27 Other Surveys in Which Included		
42 Further Description of Important Features This house is decorated with smooth ashlar surrounds around primary fenestration and entrance. The projecting gable contains a large, nine sectional, one-story high window. The entrance is offset (to the right of the projecting gable) and recessed. A large, arched window with a four-lighted transom on right bay. A molded stone surround accentuates this window. Above this window is a four (continued on next page)		28 No. of Stories 2		6454 Cecil
		29 Basement? Yes X : : No		
		30 Foundation Material concrete		
		31 Wall Construction brick masonry		6454 Cecil
		32 Roof Type & Material cross gable/slate		
		33 No. of Bays Front 4/4 Side 1		
		34 Wall Treatment common bond		6454 Cecil
		35 Plan Shape rectangular		
		36 Changes (Explain in #42) Addition : : Altered : : Moved : :		
		37 Condition Interior unknown Exterior excellent		6454 Cecil
		38 Preservation Underway? Yes : : No X		
		39 Endangered? By What? Yes : : No X		
		40 Visible from Public Road? Yes X : : No		6454 Cecil
		41 Distance from and Frontage on Road /99'/110'		
		Photo		
43 History and Significance Gustav Riesmeyer, Jr., who commissioned this house, was the son of a well known distiller who died in 1914. His mother Anne continued to live on Hawthorne in Compton Heights. His sister, Mrs. Paul Lungstras, built 25 Wydown Terrace near here. Gustav, Jr. became the vice president of the First National Bank of St. Louis. In later years he moved to Ladue, where he died in 1964 at age 80. (continued on next page)				
44 Description of Environment and Outbuildings				
45 Sources of Information Clayton Building Permit 817, July 1925; 4450, Oct. 1963 (improvements designed by Ital Veron) St. Louis Globe-Democrat, "Mrs. Anna Reismeyer," May 23, 1942; "Gustav Riesmeyer Dies," August 6, 1964				
46 Prepared by Esley Hamilton/V. J. Bass				
47 Organization St. Louis Co. Parks				
48 Date 8/85 49 Revision Date(s)				

Gustav Riesmeyer, Jr. House
6454 Cecil

42. continued

sectional window with frame surround. Two casement ribbon windows on left bays (second story). They are decorated with stone surrounds. A large casement window with transom (four sections) on left bay (central block) on first story. It is accentuated with a stone surround. The left bay contains a one-story screened-in porch with large arched openings. The openings are accentuated with a stone surround. Two large chimneys on rear slope. Niche on west facade with statue.

43. continued

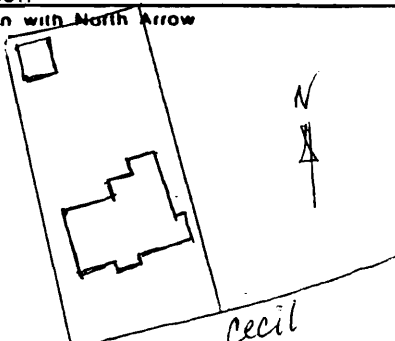
In 1963 about \$6,000 worth of improvements were made to the house to the designs of Ital Veron.





Office of Historic Preservation, P.O. Box 176, Jefferson City, Missouri 65101

HISTORIC INVENTORY

1 No		4 Present Name(s) Duncan I Meier House		1 No
2 County St. Louis		5 Other Name(s) 6457 Cecil		
3 Location of Negatives St. Louis Co. Parks Dept.				
6 Specific Location Lot 10, Block 2, Skinker Heights		16 Thematic Category		2 County St. Louis
7 City or Town If Rural, Township & Vicinity Clayton		17 Date(s) or Period constructed 1912		
8 Site Plan with North Arrow 		18 Style or Design Georgian Revival		
9 Coordinates UTM Lat Long		19 Architect or Engineer		4 Present Name(s) Duncan I. Meier House
10 Site Building <input checked="" type="checkbox"/> Structure Object <input type="checkbox"/>		20 Contractor or Builder George J. Weber		
11 On National Register? Yes <input type="checkbox"/> No <input checked="" type="checkbox"/>		21 Original Use, if apparent residence		
12 Is It Eligible? Yes <input checked="" type="checkbox"/> No <input type="checkbox"/>		22 Present Use residence		5 Other Name(s) 6457 Cecil
13 Part of Estab Hist Dist? Yes <input type="checkbox"/> No <input checked="" type="checkbox"/>		23 Ownership Public <input type="checkbox"/> Private <input checked="" type="checkbox"/>		
14 District Potent'l? Yes <input checked="" type="checkbox"/> No <input type="checkbox"/>		24 Owner's Name & Address, if known Frederick W. Scherrer Clayton, Mo. 63105		
15 Name of Established District		25 Open to Public? Yes <input type="checkbox"/> No <input checked="" type="checkbox"/>		6457 Cecil
26 Local Contact Person or Organization		27 Other Surveys in Which Included		
28 No. of Stories 2 1/2		29 Basement? Yes <input checked="" type="checkbox"/> No <input type="checkbox"/>		
30 Foundation Material concrete		31 Wall Construction brick masonry		6457 Cecil
32 Roof Type & Material gable/slate		33 No. of Bays Front 6 Side 2		
34 Wall Treatment flemish bond		35 Plan Shape rectangular		
36 Changes (Explain in #42) Addition <input type="checkbox"/> Altered <input type="checkbox"/> Moved <input type="checkbox"/>		37 Condition Interior <u>unknown</u> Exterior <u>excellent</u>		6457 Cecil
38 Preservation Underway? Yes <input type="checkbox"/> No <input checked="" type="checkbox"/>		39 Endangered? By What? Yes <input type="checkbox"/> No <input checked="" type="checkbox"/>		
40 Visible from Public Road? Yes <input checked="" type="checkbox"/> No <input type="checkbox"/>		41 Distance from and Frontage on Road /80' /70'		
42 Further Description of Important Features This house is accentuated with a frame projecting center bay with an arched bay window on second floor and entrance on the first floor. The bay window consists of four double-hung windows with multi-lighted transoms. The spandrel is plain, with a three-sectioned panel. The entrance consists of two Tuscan columns and two large pilasters. The single two-lighted door is flanked by two (continued on next page)				6457 Cecil
43 History and Significance Duncan I. Meier bought this lot April 12, 1912, and by the time the Book of St. Louisans was printed later that year, he was already living here. He remained until about 1930, later moving west to Craig Road in the Creve Coeur area. He was associated for more than 50 years with the Ludlow-Saylor Wire Cloth Company of 634 South Vandeventer, serving as secretary-treasurer (continued on next page)				
44 Description of Environment and Outbuildings				
45 Sources of Information Clayton Building Permits 83, Nov. 1919 (porch); 2104, June 1936 St. Louis Globe-Democrat, "Duncan Meier Dies," May 24, 1956 St. Louis Post-Dispatch, "Funeral Tomorrow for Duncan I. Meier," May 24, 1956. (continued on next page)				6457 Cecil
46 Prepared by Esley Hamilton/V. J. Bass				
47 Organization St. Louis Co. Parks				
48 Date 8/85				6457 Cecil
49 Revision Date(s)				

Duncan I. Meier House
6457 Cecil

42. continued

small vertical windows. The entrance is flanked by two bays on both floors consisting of double-hung windows with twelve-over-twelve lights. The windows are decorated with louvered shutters, brick radiating voussoirs and raised ashlar keystone. A one-story window on right. Three pedimented gable dormers on front roof slope. Each dormer contains an arched casement window. A molded stone course accentuates water table on west facade.

43. continued

and for the last 15 years of his life Chairman of the Board. He died in 1956 at age 74. Mrs. Meier was one of the founders of the Community School. Both Meiers were among the incorporators of the church of St. Michael and All Angels (now St. Michael and St. George) at the end of the block and among its most faithful parishoners. J. Sydney Salkey (1888-1954) acquired the property in the 1930's and made alterations in 1936. A graduate of the University of Chicago and Washington University Law School, he became a leader in corporate law in St. Louis. For many years he was vice-president of the Central Institute for the Deaf and the St. Louis Association of Occupational Therapy. The nephew of Eugene Kline who founded Kline's Inc., a department store, Salkey served as vice-president and director of that corporation. He died at this house.

45. continued

The Book of St. Louisans (1912), p. 403

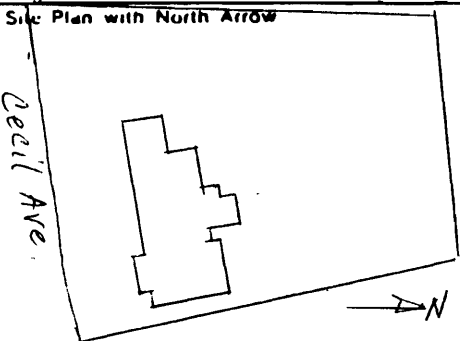
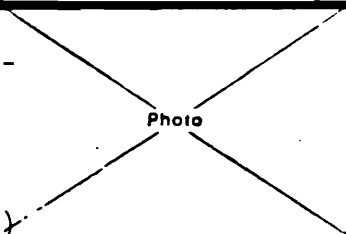
Missouri Historical Society, Bulletin, Vol. XI, No. 2 (January 1955), p. 196

Harriet A. Davidson, "The Church of St. Michael and All Angels..." ms. history, 1978, esp. p. 24.





Office of Historic Preservation, P.O. Box 176, Jefferson City, Missouri 65101
HISTORIC INVENTORY

1 No		4 Present Name(s) Frederick B. Eiseman House		1 No	
2 County St. Louis		5 Other Name(s) 6463 Cecil			
3 Location of Negatives St. Louis Co. Parks Dept.					
6 Specific Location Skinker Heights Lot 8-9		16 Thematic Category		2 County St. Louis	
7 City or Town If Rural, Township & Vicinity Clayton		17 Date(s) or Period constructed 1914, 1922, 1927			
8 Site Plan with North Arrow 		18 Style or Design			
		19 Architect or Engineer LaBeaume & Klein			
		20 Contractor or Builder James A. Godfrey & Co.			
		21 Original Use, if apparent residence			
		22 Present Use residence			
9 Coordinates UTM Lat Long		23 Ownership Public <input type="checkbox"/> Private <input checked="" type="checkbox"/>			4 Present Name(s) Frederick B. Eiseman House
10 Site <input type="checkbox"/> Building <input checked="" type="checkbox"/> Structure <input type="checkbox"/> Object <input type="checkbox"/>		24 Owner's Name & Address, if known Francisco O. & Lilian R. Fernandez, Clayton, Mo. 63105			
11 On National Register? Yes <input type="checkbox"/> No <input checked="" type="checkbox"/>		25 Open to Public? Yes <input type="checkbox"/> No <input checked="" type="checkbox"/>			
12 Is It Eligible? Yes <input checked="" type="checkbox"/> No <input type="checkbox"/>		26 Local Contact Person or Organization			
13 Part of Estab. Hist. Dist.? Yes <input type="checkbox"/> No <input checked="" type="checkbox"/>		27 Other Surveys in Which Included			
14 District Potent'l? Yes <input checked="" type="checkbox"/> No <input type="checkbox"/>					
15 Name of Established District					
42 Further Description of Important Features According to building permits, the house has been substantially enlarged, to the designs of the original architects, first in 1922 by 4 rooms at a cost of \$15,000 (the original house only cost \$14,000), then by a porch, and in 1927 by a two-story addition. This house is decorated with two main street facing gables (one stepped) that are accentuated with a flemish bond brick pattern at gable end. (continued on next page)		Photo 		5 Other Name(s) 6463 Cecil	
43 History and Significance Frederick B. Eiseman, who commissioned this house, was vice-president of the Rice-Stix Dry Goods Company and a director of the First National Bank. He was the son of Benjamin Eiseman, (1833-1910) a native of Baden Germany, who was associated with the Rice-Stix Dry Goods Company from 1861, first in Memphis, and after 1879 in St. Louis. Frederick Eiseman retired when Rice-Stix went out (continued on next page)					
44 Description of Environment and Outbuildings The brick garage had a substantial addition made to it in 1924.					
45 Sources of Information St. Louis Daily Record, March 27, 1914. Clayton Building Permits 329, July 1922 (addition); 474, June 1923 (porch); 560, April 1924 (add to garage); 1151, May 1927 (addition). St. Louis Post-Dispatch, "Mrs. Eiseman Sr. Funeral is Held," Aug. 22, 1966 The Book of St. Louisians (1906), p. 174.		46 Prepared by Esley Hamilton			
		47 Organization St. Louis Co. Parks			
		48 Date 9/85			
		49 Revision Date(s)			

Frederick B. Eiseman House
6463 Cecil

42. continued

The larger of the two slightly projects from wing. Windows are outlined with brick rowlock courses. This house incorporates both double-hung and casement windows. Casement windows are employed on the first-story, ribbon window bays. The left bay contains a four-sided brick bay. The entrance is slightly off center. It consists of a single, arched multi-paneled door with frame screen door. The door surround consists of a semi-elliptical hood supported by two Tuscan columns. Two gabled dormers are situated in center bays with side walls made of slate to match roof. Two chimneys on front slope near ridge inset by one bay.

43. continued

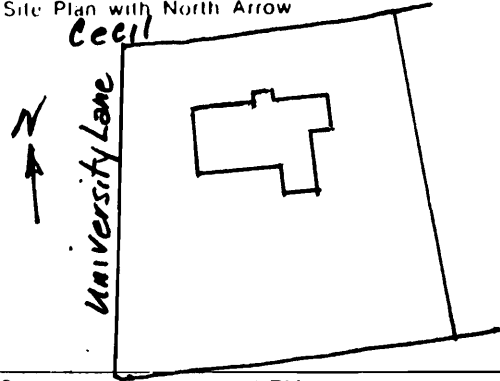
of business, and he died in 1970. Mrs. Eiseman, the former Justine Godchaux of New Orleans, was responsible with five other neighbors, for organizing the Community School in 1914. The school's original building at 400 DeMun, built in 1919, stands a few blocks from here. A few years later Mrs. Eiseman joined another group to found the John Burroughs School on Price Road in Ladue. She also had a deep interest in public health, founding the Children's Aid Society on whose board she served for 25 years; serving as chairman of the County Department of Public Health and Welfare, and participating in the advisory board of the County Hospital. After her husband's death, she established a laboratory at Washington University in his memory to be used for the study of Asian languages. She died in 1966 at age 77.





HISTORIC INVENTORY

SL-AS-049-042

1. No.		4. Present Name(s) Stanley Goldman House		2. County St. Louis
2. County St. Louis		5. Other Name(s)		
3. Location of Negatives St. Louis County Parks		6464 Cecil		
6. Specific Location Lot 17, part W65' 6" Lot 18 Skinker Heights		16. Thematic Category		28. No. of Stories 2½
7. City or Town If Rural, Township & Vicinity Clayton		17. Date(s) or Period constructed 1921		29. Basement? Yes <input checked="" type="checkbox"/> No <input type="checkbox"/>
8. Site Plan with North Arrow 		18. Style or Design Georgian Revival		30. Foundation Material concrete
9. Coordinates UTM Lat Long		19. Architect or Engineer Study & Farrar		31. Wall Construction brick masonry
10. Site <input type="checkbox"/> Building <input checked="" type="checkbox"/> Structure <input type="checkbox"/> Object <input type="checkbox"/>		20. Contractor or Builder John Craig		32. Roof Type & Material hip/slate
11. On National Register? Yes <input type="checkbox"/> No <input checked="" type="checkbox"/>		21. Original Use, if apparent residence		33. No. of Bays Front 7 Side 4
12. Is It Eligible? Yes <input checked="" type="checkbox"/> No <input type="checkbox"/>		22. Present Use residence		34. Wall Treatment Flemish bond
13. Part of Estab. Hist. Dist.? Yes <input type="checkbox"/> No <input checked="" type="checkbox"/>		23. Ownership Public <input type="checkbox"/> Private <input checked="" type="checkbox"/>		35. Plan Shape L-shape
14. District Potent'l? Yes <input checked="" type="checkbox"/> No <input type="checkbox"/>		24. Owner's Name & Address, if known Springfield, IL 62701 Springfield Marine Bank E. Old State Capitol Plaza		36. Changes (Explain in #42) Addition <input type="checkbox"/> Altered <input type="checkbox"/> Moved <input type="checkbox"/>
15. Name of Established District		25. Open to Public? Yes <input type="checkbox"/> No <input checked="" type="checkbox"/>		37. Condition Interior unknown Exterior excellent
42. Further Description of Important Features. The central block contains five double hung windows on the second floor with eight over eight lights. The center window contains ten over ten lights. The windows are decorated with a stone label moulding with a decorative swag in center. The first floor contains large, multi-lighted vertical windows decorated with stone label moulding and swag decoration. The central entrance contains a single door with sidelights. The entrance contains (continued on page 2)		26. Local Contact Person or Organization		38. Preservation Underway? Yes <input type="checkbox"/> No <input checked="" type="checkbox"/>
43. History and Significance Stanley Goldman, who commissioned this house, was vice-president of Goldman Brothers Furniture Company founded in 1890 by his father Morris and uncles Samuel and Louis. The architects claimed that the house was designed in the manner of early Georgian houses in Bath, England; presumably this refers to the parapet, in contrast to typical U.S. (continued on page 2)		27. Other Surveys in Which Included		39. Endangered? By What? Yes <input type="checkbox"/> No <input checked="" type="checkbox"/>
44. Description of Environment and Outbuildings		46. Prepared by Esley Hamilton/V. J. Bass		40. Visible from Public Road? Yes <input checked="" type="checkbox"/> No <input type="checkbox"/>
45. Sources of Information John Albury Bryan, Missouri's Contribution to American Architecture (St. Louis, 1928), p. 194 Clayton Building Permit 164, June 1921 St. Louis Post-Dispatch, "Goldman Home, Said to Be City's Only True (continued on page 2)		47. Organization St. Louis Co. Parks		41. Distance from and Frontage on Road /145'/182'
		48. Date 8/85		49. Revision Date(s)

2. County
St. Louis4. Present Name(s)
Stanley Goldman House5. Other Name(s)
6464 Cecil

Stanley Goldman House
6464 Cecil

42. continued

a portico supported by two Ionic columns and two pilasters. A frame label moulding crowns cornice on the portico. The two wings which are bot recessed - the left wing consists of a screened-in porch on the first floor and a framed-in second floor with a casement ribbon window (paneled spandrel). The right wing is brick and the picture windows on both floors are decorated like the central block. Three small arched dormers with each containing a small casement window with fanlight are inset to roof slope.

In 1922 the interior of the house was described as follows: The house contains a large entrance hall with iron stairs and a large living room running the entire depth of the house with a large Bedford stone fireplace. An unusual feature of this fireplace is the English fire bricks with which the sides and back opening are lined and imported from London. The two ends of the living room contain bookcases extending to the ceiling. The walls are covered with a dull, bluish brocade. A polychrome decoration has been carried out throughout the details of the cornices and chandeliers by the Lukes Deocrating Company.

From the living room, French doors lead into the sunroom, almost entirely of glass, and which commands views overlooking Washington University and the private park of Robert Brookings.

43. continued

Georgian Revival designs with overhanging cornices, rather than to any overall appearance.

45. continued

Georgian Structure," June 4, 1922, part 7
The Book of St. Louisans (1912), p. 232



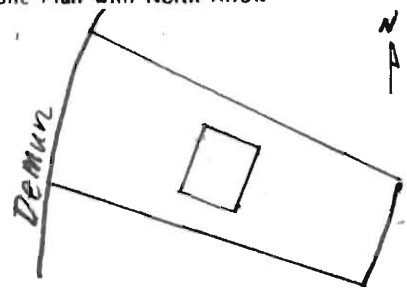
Jam
 1990
 1991
 1992
 1993
 1994
 1995
 1996
 1997
 1998
 1999
 2000
 2001
 2002
 2003
 2004
 2005
 2006
 2007
 2008
 2009
 2010
 2011
 2012
 2013
 2014
 2015
 2016
 2017
 2018
 2019
 2020
 2021
 2022
 2023
 2024
 2025
 2026
 2027
 2028
 2029
 2030
 2031
 2032
 2033
 2034
 2035
 2036
 2037
 2038
 2039
 2040
 2041
 2042
 2043
 2044
 2045
 2046
 2047
 2048
 2049
 2050
 2051
 2052
 2053
 2054
 2055
 2056
 2057
 2058
 2059
 2060
 2061
 2062
 2063
 2064
 2065
 2066
 2067
 2068
 2069
 2070
 2071
 2072
 2073
 2074
 2075
 2076
 2077
 2078
 2079
 2080
 2081
 2082
 2083
 2084
 2085
 2086
 2087
 2088
 2089
 2090
 2091
 2092
 2093
 2094
 2095
 2096
 2097
 2098
 2099
 2100
 2101
 2102
 2103
 2104
 2105
 2106
 2107
 2108
 2109
 2110
 2111
 2112
 2113
 2114
 2115
 2116
 2117
 2118
 2119
 2120
 2121
 2122
 2123
 2124
 2125
 2126
 2127
 2128
 2129
 2130
 2131
 2132
 2133
 2134
 2135
 2136
 2137
 2138
 2139
 2140
 2141
 2142
 2143
 2144
 2145
 2146
 2147
 2148
 2149
 2150
 2151
 2152
 2153
 2154
 2155
 2156
 2157
 2158
 2159
 2160
 2161
 2162
 2163
 2164
 2165
 2166
 2167
 2168
 2169
 2170
 2171
 2172
 2173
 2174
 2175
 2176
 2177
 2178
 2179
 2180
 2181
 2182
 2183
 2184
 2185
 2186
 2187
 2188
 2189
 2190
 2191
 2192
 2193
 2194
 2195
 2196
 2197
 2198
 2199
 2200
 2201
 2202
 2203
 2204
 2205
 2206
 2207
 2208
 2209
 2210
 2211
 2212
 2213
 2214
 2215
 2216
 2217
 2218
 2219
 2220
 2221
 2222
 2223
 2224
 2225
 2226
 2227
 2228
 2229
 2230
 2231
 2232
 2233
 2234
 2235
 2236
 2237
 2238
 2239
 2240
 2241
 2242
 2243
 2244
 2245
 2246
 2247
 2248
 2249
 2250
 2251
 2252
 2253
 2254
 2255
 2256
 2257
 2258
 2259
 2260
 2261
 2262
 2263
 2264
 2265
 2266
 2267
 2268
 2269
 2270
 2271
 2272
 2273
 2274
 2275
 2276
 2277
 2278
 2279
 2280
 2281
 2282
 2283
 2284
 2285
 2286
 2287
 2288
 2289
 2290
 2291
 2292
 2293
 2294
 2295
 2296
 2297
 2298
 2299
 2300
 2301
 2302
 2303
 2304
 2305
 2306
 2307
 2308
 2309
 2310
 2311
 2312
 2313
 2314
 2315
 2316
 2317
 2318
 2319
 2320
 2321
 2322
 2323
 2324
 2325
 2326
 2327
 2328
 2329
 2330
 2331
 2332
 2333
 2334
 2335
 2336
 2337
 2338
 2339
 2340
 2341
 2342
 2343
 2344
 2345
 2346
 2347
 2348
 2349
 2350
 2351
 2352
 2353
 2354
 2355
 2356
 2357
 2358
 2359
 2360
 2361
 2362
 2363
 2364
 2365
 2366
 2367
 2368
 2369
 2370
 2371
 2372
 2373
 2374
 2375
 2376
 2377
 2378
 2379
 2380
 2381
 2382
 2383
 2384
 2385
 2386
 2387
 2388
 2389
 2390
 2391
 2392
 2393
 2394
 2395
 2396
 2397
 2398
 2399
 2400
 2401
 2402
 2403
 2404
 2405
 2406
 2407
 2408
 2409
 2410
 2411
 2412
 2413
 2414
 2415
 2416
 2417
 2418
 2419
 2420
 2421
 2422
 2423
 2424
 2425
 2426
 2427
 2428
 2429
 2430
 2431
 2432
 2433
 2434
 2435
 2436
 2437
 2438
 2439
 2440
 2441
 2442
 2443



SL-AS-049-043

Office of Historic Preservation, P.O. Box 176, Jefferson City, Missouri 65101

HISTORIC INVENTORY

1 No.		4 Present Name(s) Thomas B. Sherman House		1 No
2 County St. Louis		5 Other Name(s)		
3 Location of Negatives St. Louis County Parks		306 DeMun		
6 Specific Location Ellenwood Blk 4, Lot 13		16. Thematic Category		2 County St. Louis
7 City or Town If Rural, Township & Vicinity Clayton		17 Date(s) or Period Constructed 1939		
8 Site Plan with North Arrow		18 Style or Design		
		19. Architect or Engineer Nagel & Dunn		4 Present Name(s) Thomas B. Sherman
		20. Contractor or Builder Roger W. Evans		
		21. Original Use, if apparent residence		
9 Coordinates UTM Lat Long		22 Present Use residence		
10 Site: Building X Structure: Object I		23 Ownership Public <input type="checkbox"/> Private <input checked="" type="checkbox"/>		
11 On National Register? Yes <input type="checkbox"/> No <input checked="" type="checkbox"/>		24 Owner's Name & Address, if known Richard K. Weil, Jr. 63105		
12 Is It Eligible? Yes <input checked="" type="checkbox"/> No <input type="checkbox"/>		25 Open to Public? Yes <input type="checkbox"/> No <input checked="" type="checkbox"/>		
13 Part of Estab. Hist. Dist.? Yes <input type="checkbox"/> No <input checked="" type="checkbox"/>		26 Local Contact Person or Organization		
14 District Potent'l? Yes <input checked="" type="checkbox"/> No <input type="checkbox"/>		27 Other Surveys in Which Included		
15 Name of Established District		28. No. of Stories 2		
		29. Basement? Yes <input checked="" type="checkbox"/> No <input type="checkbox"/>		
		30. Foundation Material brick-faced		
		31. Wall Construction brick masonry		
		32. Roof Type & Material flat		
		33. No. of Bays Front 3 Side 3		
		34. Wall Treatment brick, common bond		
		35. Plan Shape square		
		36. Changes (Explain in #42) Addition <input type="checkbox"/> Altered <input type="checkbox"/> Moved <input type="checkbox"/>		
		37. Condition Interior <u>unknown</u> Exterior <u>excellent</u>		
		38. Preservation Underway? Yes <input type="checkbox"/> No <input checked="" type="checkbox"/>		
		39. Endangered? By What? Yes <input type="checkbox"/> No <input checked="" type="checkbox"/>		
		40. Visible from Public Road? Yes <input checked="" type="checkbox"/> No <input type="checkbox"/>		
		41. Distance from and Frontage on Road /79' /58'		
42 Further Description of Important Features Roof appears to be flat. Walls are of red-brown brick laid in tan mortar. A brick dentil course, painted white, suggests a cornice. Windows have flat arches with radiating brick voussoirs and pronounced brick keystones. Sills are brick. Second-story windows are double-hung six-over-six. French windows on first story have iron railings. (Continued.)				5 306 DeMun
43 History and Significance This house was under construction at the same time as the one next door by the same architects. The architects, Nagel & Dunn, were working on 312 DeMun next door at the same time. Frederick Dunn (b. 1905) came to St. Louis in 1936 to form a partnership with Charles Nagel, son of a leading St. Louis attorney. (Continued)				
44 Description of Environment and Outbuildings A circular gravel driving area, edged with cobblestones, is in front of the house. A gravel driveway runs along the northeast side of the house.				
45 Sources of Information		46 Prepared by E. Hamilton/J. Little/V.J. Bass		5 306 DeMun
Clayton Building Permit 2337, Jan. 1939		47 Organization St. Louis County Parks		
Patricia Degener, "Buildings of Elegant Rightness," St. Louis Post-Dispatch, Feb. 13, 1983		48 Date 8/85		
St. Louis Post Dispatch, "Thomas B. Sherman Dies," Sept. 29, 1968		49 Revision Date(s)		
St. Louis Post Dispatch, "Chloe W. Sherman Dies," June 13, 1979				
St. Louis Globe-Democrat, "Thomas Sherman Dies," September 30, 1968				
Victor Proetz Collection, St. Louis Art Museum				

Thomas B. Sherman House
306 DeMun

42. continued

Round windows are on the sides of the building. A double chimney on the southwest side has a window in the center. The first story of the house is raised to expose the basement level. Wooden steps rise to the wood and brick entry porch. Detailing of the porch is simplified classical with square columns and simple pediment with a shell-shaped terra-cotta ornament. Tall, narrow door has six panels. Transom light over door. Brick walls within the porch are painted white. Garage is built in at the basement level.

43. continued

Their best known work of the period was St. Mark's Episcopal Church, 4712 Clifton. After the war Nagel became director of the City Art Museum. Dunn continued to practice a modernizing but tradition-based architecture, his best known work being the National Council of State Garden Clubs headquarters in Shaw's Garden. He moved to New York in 1963. For this house, Dunn also collaborated with Victor Proetz, another St. Louisan he had known at Yale. Proetz designed furniture for this house, some of which is now in the St. Louis Art Museum. The clients for this house were Thomas Sherman and his wife, the former Chloe Wachman. He was the music critic of the St. Louis Post-Dispatch for 40 years, called by Newsweek "the high priest of culture in St. Louis." Born in 1891 in Augusta, Georgia, he died here in 1968. Mrs. Sherman then moved to an apartment on South Skinker, where she died in 1979 at the age of 77.



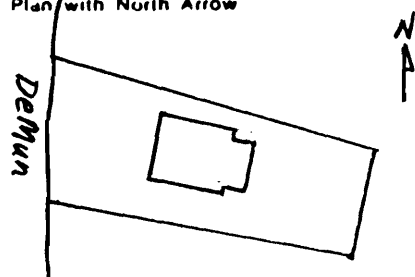




2-AS-049-044

Office of Historic Preservation, P.O. Box 176, Jefferson City, Missouri 65101

HISTORIC INVENTORY

1 No.		4 Present Name(s) Arnold H. Maremont		1 No
2 County St. Louis		5 Other Name(s) 312 DeMun		
3 Location of Negatives St. Louis County Parks				
6 Specific Location Ellenwood Blk 4, Lot 12		16 Thematic Category		2 County St. Louis 4 Present Name(s) Arnold H. Maremont
7 City or Town If Rural, Township & Vicinity Clayton		17 Date(s) or Period constructed 1938		
8 Site Plan/with North Arrow 		18 Style or Design		
		19 Architect or Engineer Nagel & Dunn		
		20 Contractor or Builder Arnold H. Maremont		
		21 Original Use, if apparent residence		
		22 Present Use residence		
23 Ownership Public <input type="checkbox"/> Private <input checked="" type="checkbox"/>		28 No. of Stories 2		
24 Owner's Name & Address, if known Robert & Evelyn J. Cochran 63105		29 Basement? Yes <input checked="" type="checkbox"/> No		
25 Open to Public? Yes <input type="checkbox"/> No <input checked="" type="checkbox"/>		30 Foundation Material brick-faced		
26 Local Contact Person or Organization		31 Wall Construction brick masonry		
27 Other Surveys in Which Included		32 Roof Type & Material flat or low-grade		
9 Coordinates UTM Lat Long		33 No. of Bays Front 3 Side 3		
10 Site <input type="checkbox"/> Building <input checked="" type="checkbox"/> Structure <input type="checkbox"/> Object <input type="checkbox"/>		34 Wall Treatment brick, common bond		
11 On National Register? Yes <input type="checkbox"/> No <input checked="" type="checkbox"/>		35 Plan Shape square		
12 Is It Eligible? Yes <input checked="" type="checkbox"/> No <input type="checkbox"/>		36 Changes (Explain in #42) Addition <input type="checkbox"/> Altered <input type="checkbox"/> Moved <input type="checkbox"/>		
13 Part of Estab. Hist. Dist.? Yes <input type="checkbox"/> No <input checked="" type="checkbox"/>		37 Condition Interior <input type="checkbox"/> Exterior <input checked="" type="checkbox"/> unknown excellent		
14 District Potent'l? Yes <input checked="" type="checkbox"/> No <input type="checkbox"/>		38 Preservation Underway? Yes <input type="checkbox"/> No <input checked="" type="checkbox"/>		
15 Name of Established District		39 Endangered? By What? Yes <input type="checkbox"/> No <input checked="" type="checkbox"/>		
42 Further Description of Important Features Roof appears to be flat or a very low-pitched gable with gable end facing the street. Walls are of brick painted light gray and white; brick work surrounding window openings and in decorative relief areas at the cornice line and at the base are painted white. The facade features two round windows with casements with square panes. The tall (continued)		40 Visible from Public Road? Yes <input checked="" type="checkbox"/> No		
43 History and Significance Arnold H. Maremont, who commissioned the house, was a real estate agent based at 9233 Manchester Road. The architects, Nagel & Dunn, were working on 306 DeMun next door at the same time. Frederick Dunn (b. 1905) came to St. Louis in 1936 to form a partnership with Charles Nagel, son of a leading St. Louis attorney. (continued)		41 Distance from and Frontage on Road /78' /58'		
44 Description of Environment and Outbuildings Two large sweetgum trees are in the front yard. A brick walk divides and leads to the two side entries. The front yard is defined by a hedge.		46 Prepared by E. Hamilton J. Little/V.J. Bass		
45 Sources of Information Clayton Building Permit 2317, Nov. 1938		47 Organization St. Louis County Parks		
		48 Date 8/85		
		49 Revision Date(s)		

5 312 DeMun

Arnold H. Maremont
312 DeMun

42. continued

narrow center window opens onto an iron balcony. Second-story windows are six-over-six. Side entrances are on both sides, with brick and concrete porches with decorative iron railings, posts and canopies. Northeast side windows have gray, black and white striped awnings. The garage is built in at the basement level.

43. continued

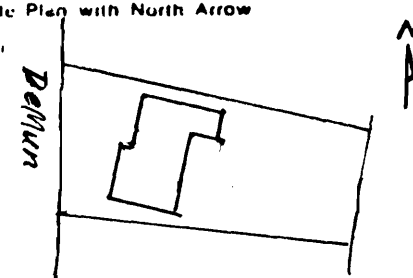
Their best-known work of the period was St. Mark's Episcopal Church, 4712 Clifton. After the war Nagel became director of the City Art Museum. Dunn continued to practice a modernizing but tradition-based architecture, his best known work being the National Council of State Garden Clubs headquarters in Shaw's Garden. He moved to New York in 1963.





Office of Historic Preservation, P.O. Box 176, Jefferson City, Missouri 65101

HISTORIC INVENTORY

1 No.		4 Present Name(s) Stanley Soffer House		1 No 2 County St. Louis 3 Location of Negatives St. Louis Co. Parks Dept.
2 County St. Louis		5 Other Name(s) 320 DeMun		
3 Location of Negatives St. Louis Co. Parks Dept.		320 DeMun		
6 Specific Location Ellenwood Blk 4, Lot 11		16 Thematic Category constructed 1950		2 County St. Louis 4 Present Name(s) Stanley Soffer House 5 Other Name(s) 320 DeMun
7 City or Town If Rural, Township & Vicinity Clayton		17 Date(s) or Period constructed 1950		
8 Site Plan with North Arrow 		18 Style or Design modern-ranch		
		19 Architect or Engineer Robert Elkington		
		20 Contractor or Builder Buckley Construction Co.		
		21 Original Use, if apparent residence		
		22 Present Use residence		
23 Ownership Public <input type="checkbox"/> Private <input checked="" type="checkbox"/>		28 No. of Stories 1		
24 Owner's Name & Address, if known John A. Newton 63105		29 Basement? Yes <input type="checkbox"/> No <input checked="" type="checkbox"/>		
25 Open to Public? Yes <input type="checkbox"/> No <input checked="" type="checkbox"/>		30 Foundation Material concrete		
26 Local Contact Person or Organization		31 Wall Construction brick masonry		
27 Other Surveys in Which Included		32 Roof Type & Material/gable/ asphalt shingle		
9 Coordinates UTM Lat Long		33 No. of Bays Front Side		
10 Site <input type="checkbox"/> Building <input checked="" type="checkbox"/> Structure <input type="checkbox"/> Object <input type="checkbox"/>		34 Wall Treatment brick common bond		
11 On National Register? Yes <input type="checkbox"/> No <input checked="" type="checkbox"/>		35 Plan Shape rectangular		
12 Is It Eligible? Yes <input checked="" type="checkbox"/> No <input type="checkbox"/>		36 Changes (Explain in #42) Addition <input type="checkbox"/> Altered <input type="checkbox"/> Moved <input type="checkbox"/>		
13 Part of Estab. Hist. Dist.? Yes <input type="checkbox"/> No <input checked="" type="checkbox"/>		37 Condition Interior unknown Exterior excellent		
14 District Potential? Yes <input checked="" type="checkbox"/> No <input type="checkbox"/>		38 Preservation Underway? Yes <input type="checkbox"/> No <input checked="" type="checkbox"/>		
15 Name of Established District		39 Endangered? By What? Yes <input type="checkbox"/> No <input checked="" type="checkbox"/>		
42 Further Description of Important Features Low-pitched gable roof is of dark gray asphalt shingle. A broad, flat overhang wraps around a part of the front and the southwest side of the house, sheltering the entry and attached carport. The walls of the house and the side wall of the carport are of dark red and tan textured brick laid in white mortar. A band of unglazed windows extends along the side of the carport. Other windows are of (continued on next page)		40 Visible from Public Road? Yes <input checked="" type="checkbox"/> No <input type="checkbox"/>		
43 History and Significance Stanley Soffer, for whom this house was built, was secretary-treasurer of Standard Auto Parts. Robert Elkington, the architect, was born in 1915 and worked for Nagel & Dunn (who designed 306 & 312 DeMun) before starting his own practice in 1947. He was made a Fellow of the AIA in 1965.		41 Distance from and Frontage on Road /76'/58'		
44 Description of Environment and Outbuildings		45 Sources of Information Clayton Building Permit 3038, March 1950 St. Louis Globe-Democrat, "Architects Honor Robert Elkington," May 10, 1965 St. Louis Construction Record, December 11, 1956		
		46 Prepared by E. Hamilton J. Little/V. J. Bass		
		47 Organization St. Louis Co. Parks		
		48 Date 8/85		
		49 Revision Date(s)		

Stanley Soffer House
320 DeMun

42. continued

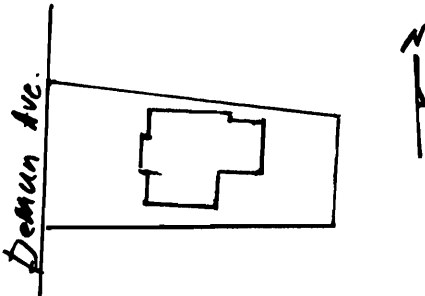
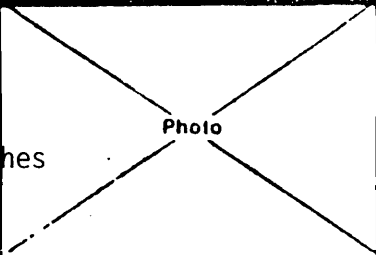
horizontal proportions, some two-louvered and some fixed. The double chimney on the southwest side is undecorated. The front door has a flush surface and small windows.





HISTORIC INVENTORY

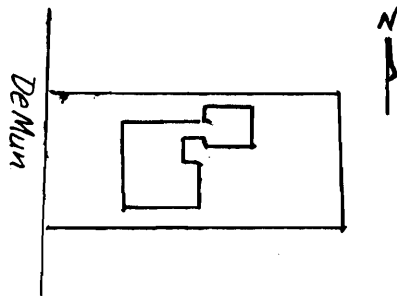
SL-45-049-046

1 No.		4 Present Name(s)		2 County St. Louis	3 Location of Negatives St. Louis County Parks	
2 County St. Louis		5 Other Name(s)				
3 Location of Negatives St. Louis County Parks		326- DeMun				
6 Specific Location Ellenwood Blk 4, Lot 10		16 Thematic Category		28. No. of Stories 1	2 County St. Louis	
7 City or Town If Rural, Township & Vicinity Clayton		17 Date(s) or Period constructed 1954		29. Basement? Yes <input checked="" type="checkbox"/> No <input type="checkbox"/>		
8 Site Plan with North Arrow		18 Style or Design Modern - Ranch		30. Foundation Material brick-faced		
		19 Architect or Engineer A. E. Woerheide		31. Wall Construction brick masonry		
		20 Contractor or Builder A. E. Woerheide		32. Roof Type & Material gable/asphalt shingle		
		21. Original Use, if apparent residence		33. No. of Bays Front 4 Side 4		
		22 Present Use residence		34. Wall Treatment brick, common bond		
9 Coordinates UTM Lat Long		23 Ownership Public <input type="checkbox"/> Private <input checked="" type="checkbox"/>		35. Plan Shape rectangular		4 Present Name(s)
10 Site <input type="checkbox"/> Building <input checked="" type="checkbox"/> Structure <input type="checkbox"/> Object <input type="checkbox"/>		24 Owner's Name & Address, if known Horace W. & Meredith Scott 63105		36. Changes (Explain in #42) Addition <input type="checkbox"/> Altered <input type="checkbox"/> Moved <input type="checkbox"/>		
11. On National Register? Yes <input type="checkbox"/> No <input checked="" type="checkbox"/>		25. Open to Public? Yes <input type="checkbox"/> No <input checked="" type="checkbox"/>		37. Condition Interior unknown Exterior excellent		
12. Is It Eligible? Yes <input type="checkbox"/> No <input checked="" type="checkbox"/>		26. Local Contact Person or Organization		38. Preservation Underway? Yes <input type="checkbox"/> No <input checked="" type="checkbox"/>		
13. Part of Estab Hist Dist? Yes <input type="checkbox"/> No <input checked="" type="checkbox"/>		27. Other Surveys in Which Included		39. Endangered? By What? Yes <input type="checkbox"/> No <input checked="" type="checkbox"/>		
14. District Potent'l? Yes <input type="checkbox"/> No <input type="checkbox"/>				40. Visible from Public Road? Yes <input checked="" type="checkbox"/> No <input type="checkbox"/>		
15 Name of Established District				41. Distance from and Frontage on Road /75' /58'		
42 Further Description of Important Features		Medium gable roof is of light gray asphalt shingle. Walls are of red-brown brick. The doorway is deeply recessed; door has 6 panels. An open brick terrace and planter extends across the front of the house. Windows are double-hung, eight-over-twelve. Window heads are flat arches with radiating brick voussoirs, 1½ bricks in height. Shutters are louvered and decorative only, having no hinges. The garage is attached at rear of house.			5 Other Name(s) 326 DeMun	
43 History and Significance		This is one of four houses in this neighborhood built speculatively by A. E. Woerheide in 1954. On this one he acted as his own architect. It is close in design to 6336 Alexander, started 4 months later. Others in the group are 350 DeMun and 6344 Alexander.				
44 Description of Environment and Outbuildings						
45 Sources of Information Clayton Building Permit 3432, June 1954		46. Prepared by Esley Hamilton/V. J. Bass		47. Organization St. Louis County Parks		
		48. Date 8/85		49. Revision Date(s)		



Office of Historic Preservation, P.O. Box 176, Jefferson City, Missouri 65101

HISTORIC INVENTORY

1 No.		4 Present Name(s) Elise Tandy House		1 No
2 County St. Louis		5 Other Name(s)		
3 Location of Negatives St. Louis Co. Parks Dept.		330 DeMun		
6 Specific Location Ellenwood Blk 4, Lot 9		16 Thematic Category		2 County St. Louis 4 Present Name(s) Elise Tandy House 5 Other Name(s) 330 DeMun
7 City or Town If Rural, Township & Vicinity Clayton		17 Date(s) or Period constructed 1948		
8 Site Plan with North Arrow 		18 Style or Design modern - minimal traditional		
9 Coordinates UTM Lat Long		19 Architect or Engineer Raymond X. Grueninger		
10 Site: Building X Structure: Object I		20 Contractor or Builder Talbot-Queveraux Const. Co.		
11 On National Register? Yes: No X		21 Original Use, if apparent residence		
12 Is It Eligible? Yes: No I		22 Present Use residence		
13 Part of Estab Hist Dist? Yes: No X		23 Ownership Public: Private X		
14 District Potent'l? Yes: No I		24 Owner's Name & Address, if known Simon & Margaret Silver 63105		
15 Name of Established District		25 Open to Public? Yes: No X		
42 Further Description of Important Features Cross gable roof is of light gray asphalt shingle. Walls are of red, brown and gray brick laid in white mortar. Brick dentil cornice. Windows have flat arches with radiating brick voussiors; louvered shutters. Most windows are double-hung; eight-over-twelve and eight-over-eight. Two tall narrow windows have round-headed frames and bottle glass. Doorway is recessed and has wood lattice work on one (continued on next page)		26 Local Contact Person or Organization		30 Foundation Material concrete 31. Wall Construction brick masonry 32. Roof Type & Material cross gable, asphalt shingle 33 No. of Bays Front Side 34 Wall Treatment brick common bond 35 Plan Shape 36 Changes (Explain in #42) Addition: Moved: 37 Condition Interior: unknown Exterior: excellent 38. Preservation Underway? Yes: No X 39 Endangered? By What? Yes: No X 40 Visible from Public Road? Yes X: No 41 Distance from and Frontage on Road /70'
43 History and Significance Elsie B. Tandy, for whom this house was built, was the widow of George C. Tandy. She herself had formerly been president and treasurer of the West Side Terminal Warehouse Company and president of Ver Steeg Realty Co.		27 Other Surveys in Which Included		
44 Description of Environment and Outbuildings Large spruce trees in front yard.		45 Sources of Information Clayton Building Permit 2921, September 1928		
46 Prepared by E. Hamilton/J. Little/V. J. Bass		47 Organization St. Louis Co. Parks		48 Date 8/85
48 Date 8/85		49 Revision Date(s)		

Elise Tandy House
330 DeMun

42. continued

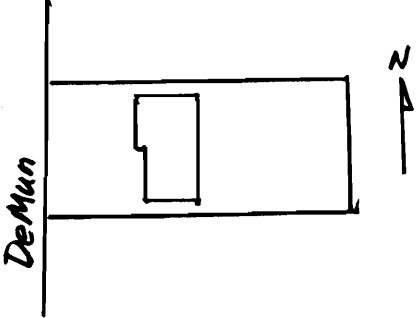
side. Door has diamond paned window. Two dormers have hipped roofs. Garage is attached on northwest side.





HISTORIC INVENTORY

SL-AS-049-042

1 No.		4 Present Name(s) Mrs. E.K. Maas	
2 County St. Louis		5 Other Name(s) 350 DeMun	
3 Location of Negatives St. Louis County Parks			
6 Specific Location Ellenwood Block 4, Lot 8		16 Thematic Category	
7 City or Town If Rural, Township & Vicinity Clayton		17 Date(s) or Period constructed 1962	
8 Site Plan with North Arrow 		18 Style or Design modern - split level	
		19 Architect or Engineer A. E. Woerheide	
		20 Contractor or Builder	
		21 Original Use, if apparent residence	
		22 Present Use residence	
		23 Ownership Public <input type="checkbox"/> Private <input checked="" type="checkbox"/>	
		24 Owner's Name & Address, if known Robert D. & Sally E. Lazaroff 63105	
9 Coordinates UTM Lat Long		25 Open to Public? Yes <input type="checkbox"/> No <input checked="" type="checkbox"/>	
10 Site: <input type="checkbox"/> Building <input checked="" type="checkbox"/> Structure: <input type="checkbox"/> Object <input type="checkbox"/>		26 Local Contact Person or Organization	
11 On National Register? Yes <input type="checkbox"/> No <input checked="" type="checkbox"/>		27 Other Surveys in Which Included	
12 Is It Eligible? Yes <input type="checkbox"/> No <input type="checkbox"/>			
13 Part of Estab. Hist. Dist.? Yes <input type="checkbox"/> No <input checked="" type="checkbox"/>		38 Preservation Underway? Yes <input type="checkbox"/> No <input checked="" type="checkbox"/>	
14 District Potent'l? Yes <input type="checkbox"/> No <input type="checkbox"/>		39 Endangered? By What? Yes <input type="checkbox"/> No <input checked="" type="checkbox"/>	
15 Name of Established District		40 Visible from Public Road? Yes <input checked="" type="checkbox"/> No <input type="checkbox"/>	
		41 Distance from and Frontage on Road /70'	
42 Further Description of Important Features Medium gable roof is of gray asphalt shingles. Walls are of gray and red-brown brick laid in white mortar. Gable ends are finished with lapped siding. Windows are double-hung, mostly six-over-six or eight-over-eight. Large, triple window has 25 panes in the center fixed window and six-over-nine in the side windows. Most windows have louvered shutters. The doorcase is classical with fluted pilasters and dentil cornice. The doorway (continued on page 2)		Photo	
43 History and Significance This is one of four houses in the neighborhood built speculatively by A. E. Woerheide in 1954; but the only split-level. Other Woerheide houses are 326 DeMun, 6336 Alexander, and 6344 Alexander.			
44 Description of Environment and Outbuildings			
45 Sources of Information Clayton Building Permit 3433, June 1954		46 Prepared by Esley Hamilton/V-J Bass	
		47 Organization St. Louis County Parks	
		48 Date 8/85	
		49 Revision Date(s)	

2 County
St. Louis

4 Present Name(s)
Mrs. E. K. Maas

5 Other Name(s)
350 DeMun

Mrs. E.K. Maas
350 DeMun

Page 2

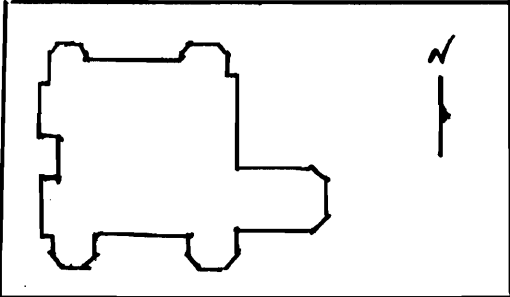
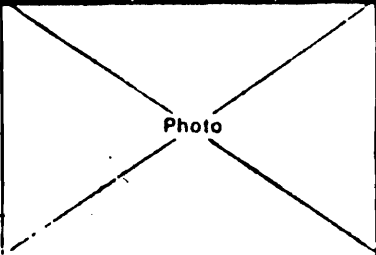
42. is recessed and the door has six panels. The garage is built in at the lower level with the door facing the street.





HISTORIC INVENTORY

SL-AS-049-049

1 No.		4 Present Name(s) Community School		2 County St. Louis
2 County St. Louis		5 Other Name(s)		
3 Location of Negatives St. Louis Co. Parks Dept.		400 DeMun, Wilson School		
6 Specific Location Twp. 45, Range 6		16 Thematic Category	28. No. of Stories 1	3 Other Name(s) St. Louis
7 City or Town If Rural, Township & Vicinity Clayton		17 Date(s) or Period constructed 1916 & 1919	29. Basement? Yes <input checked="" type="checkbox"/> No <input type="checkbox"/>	
8 Site Plan with North Arrow Fauquier		18 Style or Design craftsman	30. Foundation Material concrete	
		19 Architect or Engineer William B. Ittner	31. Wall Construction	4 Present Name(s) Community School
		20. Contractor or Builder Fred A. Howell ("agent")	32. Roof Type & Material flat & multi-gable, asphalt shingle	
9 Coordinates UTM Lat Long		21. Original Use, if apparent Community School	33. No. of Bays Front Side	5 Other Name(s) Winston School
10 Site: <input type="checkbox"/> Building <input checked="" type="checkbox"/> Structure: <input type="checkbox"/> Object: <input type="checkbox"/>		22 Present Use school	34. Wall Treatment stucco	
11. On National Register? Yes <input type="checkbox"/> No <input checked="" type="checkbox"/>		23 Ownership Public <input type="checkbox"/> Private <input checked="" type="checkbox"/>	35. Plan Shape irregular	400 DeMun
12. Is It Eligible? Yes <input type="checkbox"/> No <input type="checkbox"/>		24 Owner's Name & Address, if known	36. Changes (Explain in #42) Addition: <input type="checkbox"/> Altered: <input type="checkbox"/> Moved: <input type="checkbox"/>	
13 Part of Estab. Hist. Dist.? Yes <input type="checkbox"/> No <input checked="" type="checkbox"/>		25. Open to Public? Yes <input checked="" type="checkbox"/> No <input type="checkbox"/>	37 Condition Interior unknown Exterior good	400 DeMun
14. District Potential? Yes <input type="checkbox"/> No <input type="checkbox"/>		26. Local Contact Person or Organization	38. Preservation Underway? Yes <input type="checkbox"/> No <input checked="" type="checkbox"/>	
15 Name of Established District		27. Other Surveys in Which Included	39. Endangered? By What? Yes <input type="checkbox"/> No <input checked="" type="checkbox"/>	400 DeMun
			40. Visible from Public Road? Yes <input checked="" type="checkbox"/> No <input type="checkbox"/>	
42 Further Description of Important Features		41. Distance from and Frontage on Road /155'		
The center section of the roof is flat with a raised skylight and projecting gables. The roof material is green asphalt shingle. Windows in the roofed skylight have arched windows on all sides; skylight is open to the large center hall of the building. The eaves are broad and supported by heavy shaped brackets. The walls are of rough-textured stucco painted light yellow. Rooms projecting from the center hall - some rectangular and some polygonal have grouped windows. Some windows are (continued on next page)				
43 History and Significance This building was built in two sections, first the south side and then the north, for the Community School. This was a private institution founded in 1914 by seven women living in the area between Washington and Wydown west of Skinker. Four of them lived on Cecil: Mrs. Samuel Goddard, #6441; Mrs. Duncan Meier, #6457; Mrs. Henry Ferriss, #6447; and Mrs. Frederick B. Eisenman, #6465. They wanted a progressive private (continued on next page)				
44 Description of Environment and Outbuildings A playground is on the east side of the building - corner lot.				
45 Sources of Information Clayton Building Permit 63, February 1919 Records at William B. Ittner, Inc. St. Louis County Recorder of Deeds, Book 389, page 67 (continued on next page)			46. Prepared by E. Hamilton/ J. Little/ V. J. Bass 47. Organization St. Louis Co. Parks 48. Date 8/85 49. Revision Date(s)	

Community School
400 DeMun - Wilson School

42. continued

double-hung, nine-over-twelve, and others are casements with transom lights. Windows have wood frames and sills. A group of three doors forms the entry, each having two leaves and a fanlight. The interior features a large center space under the skylight with wooden structural members exposed; beams are formed of bolted-together 2"x10"s. The southwest room has a fireplace.

43. continued

school for their children based on the principles of Maria Montessori, Frederick Froebel, John Dewey and William James, and they found none of those nearby suitable. Starting in 1914 at Grace Methodist Church (Skinker at Waterman) with kindergarten, they added first grade and moved to 6242-44 Delmar the next year. In 1916 they acquired this site from Thomas K. Skinker and his wife. Skinker had subdivided the area north of Wydown Blvd. as "Skinker Heights" in 1911 but he was not to begin subdivision of his property south of Wydown, as "Ellenwood" until 1922. Thus he made this parcel subject to the building restrictions imposed on Skinker Heights, except that here he permitted a school. Photos in the office of William B. Ittner show that this was an Ittner design although it is in contrast to Ittner's typical Jacobethan work for the St. Louis School Board. The 1919 enlargement cost about \$18,000. In 1923 the John Burroughs School was founded on Price Road by many of the same parents as the Community, and it served grades 7 and up. In 1931 the Community School built a "country" branch on 16 acres in Ladue, and in 1948 the "city" school was sold. After a period of ownership by the Board of Jewish Education, the building was purchased in 1960 by Mrs. Kenneth Breckner of the Wilson School. This institution had been founded in 1913 by Miss Mabel A. Wilson as a kindergarten and primary school. It moved here after occupying various sites in the West End, beginning with 5148 Westminster Place.

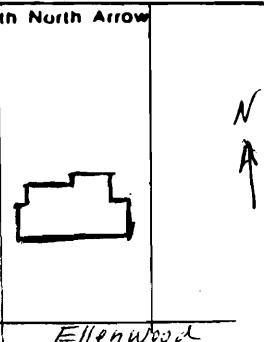
45. continued

Mary B. Reinhard, A Dream in the Process of Fulfillment (St. Louis: Community School, 1979)
St. Louis Post-Dispatch, "DeMun Avenue Property Bought for Kindergarten,"
May 6, 1960
Missouri Historical Society Schools Scrapbook IV, p. 169



Office of Historic Preservation, P.O. Box 176, Jefferson City, Missouri 65101

HISTORIC INVENTORY

1 No		4 Present Name(s) Hobler-Tipton House		1 No
2 County St. Louis		5 Other Name(s) 6325 Ellenwood or Wydown Blvd.		
3 Location of Negatives St. Louis County Parks				
6 Specific Location Lot 46, Tesson SD		16 Thematic Category		2 County St. Louis 4 Present Name(s) Hobler-Tipton House 5 Other Name(s) 6325 Ellenwood or Wydown Blvd.
7 City or Town If Rural, Township & Vicinity Clayton		17 Date(s) or Period constructed 1922		
8 Site Plan with North Arrow 		18 Style or Design Georgian Revival		
		19 Architect or Engineer Nolte & Nauman		
		20 Contractor or Builder William Boenecke		
		21 Original Use, if apparent residence		
9 Coordinates Lat _____ Long _____ UTM		22 Present Use residence		
10 Site : : Structure : : Building X : Object : :		23 Ownership Public : : Private X :		
11 On National Register? Yes : : No X :		24 Owner's Name & Address, if known Elmer B. & Phyllis Y. Brown Clayton, Mo. 63105		
12 Is It Eligible? Yes : : No : :		25 Open to Public? Yes : : No X :		
13 Part of Estab. Hist. Dist.? Yes : : No X :		26 Local Contact Person or Organization		
14 District Potent'l? Yes : : No : :		27 Other Surveys in Which Included		
15 Name of Established District		28 No. of Stories 2 1/2		
		29 Basement? Yes X : No		
		30 Foundation Material concrete		
		31 Wall Construction brick masonry		
		32 Roof Type & Material hip asphalt shingles		
		33 No. of Bays Front 7 Side 3		
		34 Wall Treatment stretcher bond		
		35 Plan Shape rectangular		
		36 Changes (Explain in #42) Addition : : Altered : : Moved : :		
		37 Condition Interior unknown Exterior excellent		
		38 Preservation Underway? Yes : : No X :		
		39 Endangered? By What? Yes : : No X :		
		40 Visible from Public Road? Yes X : No		
		41 Distance from and Frontage on Road 7/100'		
42 Further Description of Important Features The outer bays are accentuated by slightly projecting walls which have their own street-facing hipped roof. The corners are accentuated with brick quoins. The first story windows in these bays are double-hung with twelve-over-twelve lights. The windows are decorated with brick radiating voussoirs with ashlar keystone, except for the two windows that flank entrance. They are decorated with a flat (continued on next page)				5 Other Name(s) 6325 Ellenwood or Wydown Blvd.
43 History and Significance Atherton W. Hobler, who commissioned this house, was vice-president and sales manager for Gardner-Glen Buck Co., which later became Gardner Advertising. He left St. Louis about 1925, selling the property to Samuel Moyers Tipton. Tipton had joined the shoe firm of Roberts, Johnson & Rand about 1906 as a traveling salesman and rose to become a director as the firm eventually became the (continued on next page)				
44 Description of Environment and Outbuildings				
45 Sources of Information Clayton Building Permits 314, June 1922; 3356, May 1953 (pool) Missouri Historical Society, Necrology Scrapbook 18, p. 101				
46 Prepared by Esley Hamilton/V. J. Bass				
47 Organization St. Louis Co. Parks				
48 Date 8/85				
49 Revision Date(s)				

Hobler-Tipton House
6325 Ellenwood or Wydown Blvd.

42. continued

rowlock arch. Paneled shutters attached to first floor windows. The second floor windows (outer bays) are double-hung with 8-over-8 lights. These windows are decorated with louvered shutters. The center bay contains a classical portico decorated with a wrought iron balustrade on the second floor. The entrance consists of a single, paneled door with transom and sidelights. Two semi-elliptical pedimented dormers are placed on roof slope at center bays. Two tall chimneys on side elevation at eaves, centered.

43. continued

giant International Shoe Company. He died here in 1936 at the age of 68.

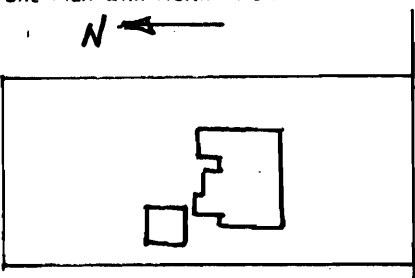




2-AS-049-051

Office of Historic Preservation, P.O. Box 176, Jefferson City, Missouri 65101

HISTORIC INVENTORY

1 No.		4 Present Name(s) Mary Ames Cushman House		1 No
2 County St. Louis		5 Other Name(s)		
3 Location of Negatives St. Louis County Parks Dept.		6333 Ellenwood		
6 Specific Location Lot 45, Tesson SD		16 Thematic Category		2 County St. Louis
7 City or Town If Rural, Township & Vicinity Clayton		17 Date(s) or Period constructed 1923		
8 Site Plan with North Arrow 		18 Style or Design Italian Renaissance Revival		4 Present Name(s) Mary Ames Cushman House
9 Coordinates UTM Lat Long		19 Architect or Engineer J. W. Leigh		
10 Site : : Structure : : Building : : Object : :		20 Contractor or Builder J. W. Leigh		5 Other Name(s) 6333 Ellenwood
11 On National Register? Yes : : No X		21 Original Use, if apparent residence		
12 Is It Eligible? Yes IX No : :		22 Present Use residence		28 No. of Stories
13 Part of Estab Hist Dist? Yes : : No X		23 Ownership Public : : Private IX		
14 District Potent'l? Yes IX No : :		24 Owner's Name & Address, if known Rosemary D. Baue Clayton, Mo. 63105		29 Basement? Yes X No
15 Name of Established District		25 Open to Public? Yes : : No IX		
42 Further Description of Important Features This house is decorated with a side classical entry on west facade. It consists of a portico supported by four Ionic columns and two pilaster. Arched casement windows wrap around street-facing wall corners. These windows are decorated with semi-circular transoms with circular muntins. The center bay contains three casement windows. Arched windows on the first story and central arched, (continued on next page)		26 Local Contact Person or Organization		30 Foundation Material concrete
43 History and Significance Mary Ames Cushman, who commissioned this house was typical of the talented and well-educated women in this neighborhood. She was the daughter of Edgar Ames, a wealthy meat packer who had died in 1867 and wife of Wayman Crow Cushman, who was the grandson of prominent early St. Louisan Wayman Crow and the grand nephew of the great American actress Charlotte Cushman. She died in 1943 (continued on next page)		27 Other Surveys in Which Included		
44 Description of Environment and Outbuildings		45 Sources of Information Clayton Building Permit 450, April 1923 Missouri Historical Society Necrology Scrapbook 22, p. 52; Sprague Scrapbook, Vol I, p. 238 St. Louis County Historic Building Survey St. Louis Globe-Democrat, "Silas McKinley, Author, Lawyer, Dies," March 18, 1965		32 Roof Type & Material hip/tile
46 Prepared by Esley Hamilton/V. J. Bass		47 Organization St. Louis Co. Parks		
48 Date 8/85		49 Revision Date(s)		34 Wall Treatment painted
40 Visible from Public Road? Yes X No		41 Distance from and Frontage on Road /100'		
Photo				36 Changes (Explain in #42) Addition : : Altered : : Moved : :
				38 Preservation Underway? Yes No X
				40
				42
				44
				46
				48
				50
				52
				54
				56
				58
				60
				62
				64
				66
				68
				70
				72
				74
				76
				78
				80
				82
				84
				86
				88
				90
				92
				94
				96
				98
				100

Mary Ames Cushman House
6333 Ellenwood

42. continued

casement windows on the second story are decorated with plaster balustrade. A one-story addition at northwest corner which extends out with an arched opening filled in with stucco. Cornice is decorated with a wave-pattern band and extends between the first and second story windows. The chimneys located on right bay slope and left front ridge at eaves.

43. continued

at age 78. Her brother Henry Semple Ames (1863-1916) laid out Ames Place, the subdivision just east of Big Bend and immediately north of the campus of Washington University.

The builder and architect Jesse W. Leigh built several houses in the fashionable districts of Clayton, including two in Carrswold where he was a trustee. With the Depression he became an agent for Massachusetts Mutual Life Insurance, and he died about 1950.

About 1930 Mrs. Cushman sold this property to Silas Bent McKinley (1894-1965). He was the son of Crittenden McKinley of Vandeventer Place, whose money came from railroads and coal, and grandson of pioneer Silas Bent. A graduate of Harvard, with a law degree from Columbia and PhD from Washington University, he moved here to teach history at Washington University, but held that position only a year. He then purchased a much larger and more expensive house at 36 Brentmoor, nearby. He was the author of biographies of Zachary Taylor and Woodrow Wilson and of Democracy and Military Power (1934, revised 1941). His best man at his second marriage in 1936 was Hugh Scott of 6367 Ellenwood.





HISTORIC INVENTORY

SL-15049-052

1. No.		4. Present Name(s) St. Michael & St. George Rectory	
2. County St. Louis		5. Other Name(s) 6340 Ellenwood	
3. Location of Negatives St. Louis Co. Parks Dept.			
6. Specific Location Pt of Lot 30, Block 1 Skinker Heights		16. Thematic Category	
7. City or Town If Rural, Township & Vicinity Clayton		17. Date(s) or Period constructed 1914	
8. Site Plan with North Arrow <u>Ellenwood</u>		18. Style or Design Tudor Revival	
		19. Architect or Engineer James P. Jamieson	
		20. Contractor or Builder	
		21. Original Use, if apparent rectory	
		22. Present Use rectory	
9. Coordinates UTM Lat Long		23. Ownership Public <input type="checkbox"/> Private <input checked="" type="checkbox"/>	
10. Site <input type="checkbox"/> Building <input checked="" type="checkbox"/> Structure <input type="checkbox"/> Object <input type="checkbox"/>		24. Owner's Name & Address, if known St. Michael & St. George Church 63105	
11. On National Register? Yes <input type="checkbox"/> No <input checked="" type="checkbox"/>		25. Open to Public? Yes <input type="checkbox"/> No <input checked="" type="checkbox"/>	
12. Is It Eligible? Yes <input checked="" type="checkbox"/> No <input type="checkbox"/>		26. Local Contact Person or Organization	
13. Part of Estab Hist Dist? Yes <input type="checkbox"/> No <input checked="" type="checkbox"/>		27. Other Surveys in Which Included	
14. District Potent'l? Yes <input checked="" type="checkbox"/> No <input type="checkbox"/>			
15. Name of Established District		28. No. of Stories <u>2 1/2</u>	
		29. Basement? Yes <input checked="" type="checkbox"/> No <input type="checkbox"/>	
		30. Foundation Material stone	
		31. Wall Construction masonry	
		32. Roof Type & Material hip/slate	
		33. No. of Bays Front <u>6</u> Side <u>3</u>	
		34. Wall Treatment Mo. red granite	
		35. Plan Shape rectangular	
		36. Changes (Explain in #42) Addition: <input type="checkbox"/> Altered: <input type="checkbox"/> Moved: <input type="checkbox"/>	
		37. Condition Interior <u>unknown</u> Exterior <u>excellent</u>	
		38. Preservation Underway? Yes <input type="checkbox"/> No <input checked="" type="checkbox"/>	
		39. Endangered? By What? Yes <input type="checkbox"/> No <input checked="" type="checkbox"/>	
		40. Visible from Public Road? Yes <input checked="" type="checkbox"/> No <input type="checkbox"/>	
		41. Distance from and Frontage on Road 98'	
42. Further Description of Important Features This house is decorated with Missouri red granite. The second floor has dark mortar joints and the first floor has a light colored mortar. The central gabled bay projects out from central block. The entrance is contained in this bay. It consists of a single leaded front door. A frame pedimented porch extends out from this bay. The porch roof is supported by turned posts with balustrade. The balustrade rests on granite piers. The gable end is decorated with half-timbering. (continued on next page)			
43. History and Significance This house was built to serve the adjacent church, which was built in 1913 to the designs of James P. Jamieson. The parish had initially been established with an anonymous gift of \$40,000 from Miss Susan Mount of New York. The rectory was added the following year through an additional gift of \$15,000, using the same architect. Jamieson (1867-1941) had come to St. Louis as the representative of (continued on next page)			
44. Description of Environment and Outbuildings			
45. Sources of Information Harriet A. Davidson, "The Church of St. Michael and All Angels 1912-1928: The Church of St. Michael and St. George 1928-1978," ms history, 1978, esp. p. 22. (continued on next page)		46. Prepared by Esley Hamilton/V. J. Bass	
		47. Organization St. Louis Co. Parks	
		48. Date 49. Revision Date(s) 8-85	

No

2 County

St. Louis

4 Present Name(s)

St. Michael & St. George Rectory

5 Other Name(s)

6340 Ellenwood

St. Michael & St. George Rectory
340 Ellenwood

42. continued

A gable end is directly behind the main projecting gable. It ends at roof eaves, and is decorated with half-timbering. A front-facing chimney on front facade in right bay. Two double-hung windows flank this chimney on both stories. Double-hung windows in center bays are arranged asymetically. A paired arched window with stone surround next to entrance. A three-sectional bay window in left bay on first floor with stone moulding over window heads; a moulded stone belt course below second story. A large chimney on east facade on eaves. A one-story screened-in porch at southeast corner. The west facade contains a two-bay garage. The second floor is furnished with a band of casement windows across this garage bay.

43. Cope & Stewardson, the Philadelphia firm that had won the competition for Washington University. In 1912 Jamieson began to practice on his own, and he had already designed some of the finest large houses in the West End and this neighborhood, including 3, 4, 9 and 41 Brentmoor, 6420, 6440 and 6450 Forsyth, and 6510 Ellenwood. He later became the architect of the University of Missouri at Columbia. Rev. and Mrs. George E. Morton moved into this house December 19, 1914, and all subsequent rectors have lived here: Robert J. McFetridge 1923-1924; Karl Morgan Block, 1926-1938; J. Francis Sant 1939-1964 (he died here); Jack E. Sweizer, 1964-1977.

45. continued

"James P. Jamieson," unpub. ms.
St. Louis Post-Dispatch, "James P. Jamieson Funeral Monday," Nov. 29, 1941.

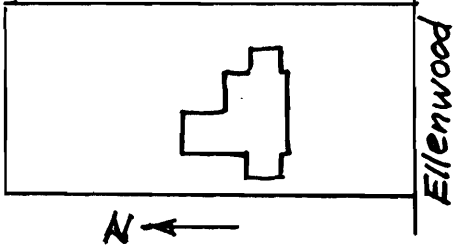






Office of Historic Preservation, P.O. Box 176, Jefferson City, Missouri 65101

HISTORIC INVENTORY

1 No.		4 Present Name(s) Adderton-Latzer House		1 No
2 County St. Louis		5 Other Name(s)		
3 Location of Negatives St. Louis Co. Parks Dept.		6345 Ellenwood		
6 Specific Location Lot 44, Tesson		16 Thematic Category		2 County St. Louis
7 City or Town If Rural, Township & Vicinity Clayton		17 Date(s) or Period constructed 1923		
8 Site Plan with North Arrow 		18 Style or Design period revival		
9 Coordinates UTM Lat Long		19 Architect or Engineer R. A. Conzelman		4 Present Name(s) Adderton-Latzer House
10 Site : : Building <input checked="" type="checkbox"/> Structure : : Object : : 11 On National Register? Yes : : No <input checked="" type="checkbox"/> 12 Is It Eligible? Yes <input checked="" type="checkbox"/> No : : 13 Part of Estab. Hist. Dist.? Yes : : No <input checked="" type="checkbox"/> 14 District Potent'l? Yes <input checked="" type="checkbox"/> No : : 15 Name of Established District		20 Contractor or Builder B. J. Charleville		
		21 Original Use, if apparent residence		
		22 Present Use residence		5 Other Name(s) 6345 Ellenwood
		23 Ownership Public : : Private <input checked="" type="checkbox"/>		
		24 Owner's Name & Address, if known Willard Jr. & Jane M. Bartlett Clayton, Mo. 63105		
		25 Open to Public? Yes : : No <input checked="" type="checkbox"/>		6345 Ellenwood
		26 Local Contact Person or Organization		
		27 Other Surveys in Which Included		
		28 No. of Stories 2 1/2		6345 Ellenwood
		29 Basement? Yes <input checked="" type="checkbox"/> No		
		30 Foundation Material square coarse, rubble		
		31 Wall Construction brick masonry		6345 Ellenwood
		32 Roof Type & Material hip/slate		
		33 No. of Bays Front 5 Side 1		
		34 Wall Treatment flemish bond		6345 Ellenwood
		35 Plan Shape rectangular		
		36 Changes Addition : : Altered : : Moved : : (Explain in #42)		
		37 Condition Interior unknown Exterior excellent		6345 Ellenwood
		38 Preservation Underway? Yes No <input checked="" type="checkbox"/>		
		39 Endangered? By What? Yes No <input checked="" type="checkbox"/>		
		40 Visible from Public Road? Yes <input checked="" type="checkbox"/> No		6345 Ellenwood
		41 Distance from and Frontage on Road /100'		
		42 Further Description of Important Features The first floor contains three ribbon windows (3 separate window units). The two that flank the central entrance are double-hung with eight-over-one lights. The right window bay contains three casement window units. The central arched entrance is accentuated with a molded stone label moulding, quoins, and keystone. The door is recessed (with fifteen lights) with sidelights. A small arched casement (continued on next page)		
		43 History and Significance The addition of 1928 was designed by Helfensteller, Hirsch and Watson and built by Gruenwold Construction Co. The original owner was John W. Adderton, who was manager of H. J. Heinz Company locally. About 1927 he sold the property to Robert L. Latzer, the vice president of Pet Milk Company. Latzer was the son of Louis Latzer of Highland, Illinois, the founder of the company (in 1885) (continued on next page)		6345 Ellenwood
		44 Description of Environment and Outbuildings		
		45 Sources of Information Clayton Building Permits 441, March 1923; 1290, April 1928 (add.) Missouri Historical Society Bulletin, Vol. XXXI, No. 3 (April 1975), p. 226. St. Louis Post-Dispatch, "John A. Latzer Dies," June 30, 1952; Russell A. Conzelman Dies," February 23, 1952 City and county directories		
		46 Prepared by Esley Hamilton/V. J. Bass		6345 Ellenwood
		47 Organization St. Louis Co. Parks		
		48 Date 8/85 49 Revision Date(s)		

Adderton-Latzer House
6345 Ellenwood

42. continued

window above entrance. Single double-hung windows flank arched window on second story. Casement windows on right bay on second story. A one-story open hipped porch on west facade and a smooth ashlar band accentuates foundation. Twin gable dormers on front roof slope. The dormers contain multi-lighted fixed windows. A chimney at hip ridge on right bay. The eaves are highlighted with large proportioned modillions. Brick beltcourses highlight second floor and foundation.

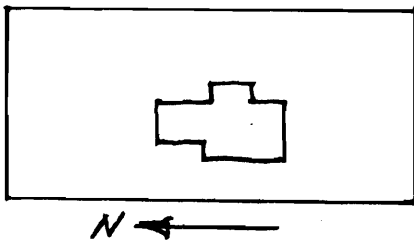
43. continued

and the brother of John A. Latzer, the company president, who was building a new house at 28 Brentmoor, a few blocks west. Robert later succeeded John as president. Like many of his neighbors, he moved to an apartment on South Skinker Boulevard in his later years, and he died in 1974. This must have been one of the first works of the architect Russell A. Conzelman, who died in 1952 after a career of 30 years.





HISTORIC INVENTORY

1 No		4 Present Name(s) Kobusch-Brown House		1 No
2 County St. Louis		5 Other Name(s)		
3 Location of Negatives St. Louis Co. Parks Dept.		6349 Ellenwood		
6 Specific Location Lot 43, Tesson SD		16 Thematic Category		2 County St. Louis
7 City or Town If Rural, Township & Vicinity Clayton		17 Date(s) or Period constructed 1925		
8 Site Plan with North Arrow		18 Style or Design period revival		
		19 Architect or Engineer Nolte & Nauman		4 Present Name(s) Kobusch-Brown House
		20 Contractor or Builder R. A. & G. B. Bullock		
		21 Original Use, if apparent residence		
9 Coordinates UTM Lat Long		22 Present Use residence		5 Other Name(s) 6349 Ellenwood
10 Site : Building X Structure : Object :		23 Ownership Public : Private IX		
11 On National Register? Yes : No X		24 Owner's Name & Address, if known Edward D. Jones Clayton, Mo. 63105		
12 Is It Eligible? Yes IX No :		25 Open to Public? Yes : No IX		6349 Ellenwood
13 Part of Estab Hist Dist? Yes : No X		26 Local Contact Person or Organization		
14 District Potent? Yes : No :		27 Other Surveys in Which Included		
15 Name of Established District		28 No. of Stories 2½		6349 Ellenwood
		29 Basement? Yes X No		
		30 Foundation Material concrete		
		31 Wall Construction brick masonry		6349 Ellenwood
		32 Roof Type & Material cross gable/slate		
		33 No. of Bays Front 4 Side 3		
		34 Wall Treatment common bond		6349 Ellenwood
		35 Plan Shape L-shaped		
		36 Changes (Explain in #42) Addition : Altered : Moved :		
		37 Condition Interior unknown Exterior excellent		6349 Ellenwood
		38 Preservation Underway? Yes No X		
		39 Endangered? By What? Yes No X		
		40 Visible from Public Road? Yes X No		6349 Ellenwood
		41 Distance from and Frontage on Road /100'		
		Photo		
42 Further Description of Important Features This house has a prominent street facing gable which projects from the central block. The gable is bisected by a large chimney which extends through ridge. The pedimented gable is decorated with modillions along with the cornice. The gable end has two double-hung windows that flank chimney. A recessed slit window in center of chimney at second story level. The first and second story (continued on next page)				
43 History and Significance Owner at time of building permit, Watter H. Kobusch was brother-in-law of R. A. and G. B. Bullock, contractors. Most of Bullock's work was done by Nolte and Nauman, including the father's and brothers' houses. Kobusch apparently didn't live here but moved in with the senior Mrs. Bullock after her husband died in November, 1925. She was building 6300 Forsyth at the same time. (continued on next page)				
44 Description of Environment and Outbuildings				
45 Sources of Information Clayton Building Permit 732, February 1925.				
46 Prepared by Esley Hamilton/V. J. Bass				
47 Organization St. Louis Co. Parks				
48 Date 8/85				
49 Revision Date(s)				

Kobusch-Brown House
6349 Ellenwood

42. continued

windows (gable end) are double-hung with eight-over-eight lights. The first story windows are decorated with radiating brick voussiors and keystone. The second floor window heads are decorated with the decorated cornice; a soldier belt course wraps around facade between the first and second stories. A frame oriel window on second floor of right wing facing street. A one-story screened-in porch (with wrought iron piers) at right bay on east facade with wrought iron cresting above.

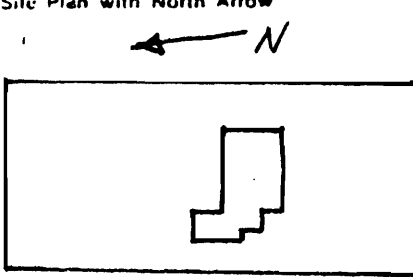
43. continued

The buyer was Earl C. Brown, who was vice president and manager of the Mississippi Valley Structural Steel Company.





Office of Historic Preservation, P.O. Box 176, Jefferson City, Missouri 65101
HISTORIC INVENTORY

1 No.		4 Present Name(s) Lionberger-Stix House		1 No
2 County St. Louis		5 Other Name(s)		
3 Location of Negatives St. Louis Co. Parks		6357 Ellenwood		
6 Specific Location Lot 42, Tesson SD		16 Thematic Category		2 County St. Louis 4 Present Name(s) Lionberger-Stix House
7 City or Town If Rural, Township & Vicinity Clayton		17 Date(s) or Period constructed 1922		
8 Site Plan with North Arrow 		18 Style or Design Georgian Revival		
		19 Architect or Engineer Maritz & Young		
		20 Contractor or Builder J. M. Higbee		
		21 Original Use, if apparent residence		
22 Present Use residence		28 No. of Stories 2½		
23 Ownership Public <input type="checkbox"/> Private <input checked="" type="checkbox"/>		29 Basement? Yes <input checked="" type="checkbox"/> No <input type="checkbox"/>		
24 Owner's Name & Address, if known David R. & Molly D. Brining Clayton, Mo. 63105		30 Foundation Material concrete		
25 Open to Public? Yes <input type="checkbox"/> No <input checked="" type="checkbox"/>		31 Wall Construction brick masonry		
26 Local Contact Person or Organization		32 Roof Type & Material pent gable/slate		
27 Other Surveys in Which Included		33 No. of Bays Front 5 Side 3		
28 Condition Interior unknown Exterior good		34 Wall Treatment common bond		
29 Preservation Underway? Yes <input type="checkbox"/> No <input checked="" type="checkbox"/>		35 Plan Shape rectangular		
30 Endangered? By What? Yes <input type="checkbox"/> No <input checked="" type="checkbox"/>		36 Changes (Explain in #42) Addition <input type="checkbox"/> Altered <input type="checkbox"/> Moved <input type="checkbox"/>		
31 Visible from Public Road? Yes <input checked="" type="checkbox"/> No <input type="checkbox"/>		37 Condition Interior unknown Exterior good		
32 Distance from and Frontage on Road /100'		38 Preservation Underway? Yes <input type="checkbox"/> No <input checked="" type="checkbox"/>		
39 Endangered? By What? Yes <input type="checkbox"/> No <input checked="" type="checkbox"/>		40 Visible from Public Road? Yes <input checked="" type="checkbox"/> No <input type="checkbox"/>		
41 Distance from and Frontage on Road /100'		42 Further Description of Important Features This house is decorated with double-hung windows on the first and second stories. The windows are decorated with paneled shutters (some missing) on the first floor and louvered shutters on the second floor. Corners are accentuated with brick quoins. A raised stretcher belt course wraps around front facade at first floor window lintels. The entrance consists of a pedimented gable console with side (continued on next page)		
43 History and Significance This house was called a bungalow in the initial building permit, although it has no obvious bungalow characteristics. The applicant was "L. Langenberg," although the lot had been purchased in February by John S. Lionberger. John S. Lionberger was the son of Isaac Lionberger of Westmoreland Place and grandson of John R. Lionberger of Vandeventer Place, both extremely prominent (continued on next page)		44 Description of Environment and Outbuildings		
45 Sources of Information Clayton Building Permits 280, April 1922; 1702, April 1931 (addition); 2110, June 1936 (alterations); 3909, August 1958 (pool) St. Louis County Recorder of Deeds, Book 544, p. 9 The Book of St. Louisans (1912), p. 576 St. Louis Star-Times, "Charles H. Stix, Civic Leader, Dies," February 6, 1947 Missouri Historical Society, Sprague Scrapbook, Vol. I, p. 119		46 Prepared by Esley Hamilton/V. J. Bass		
47 Organization St. Louis Co. Parks		48 Date 8/85		
49 Revision Date(s)				

Lionberger-Stix House
6357 Ellenwood

42. continued

extensions. It is supported by two Tuscan columns and two squared pilasters. The single, six paneled door has three-paneled sidelights. Wall mounted light fixtures flank entrance. Open porch at east facade supported by brick piers. It is decorated with wood cresting. The design of the cresting is copied on the fence gate on the front property line. Three, hipped dormers on front slope. Each dormer contains a casement window. Left brick wing is decorated like central block. Chimney at east facade at ridge.

43. continued

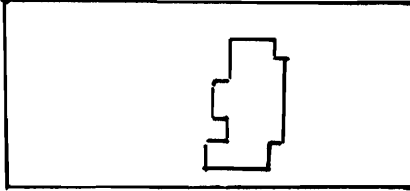
in St. Louis public life. John S. Lionberger founded the Security National Bank Savings & Trust, which merged with the Mercantile Trust in 1965. He died in 1966 at age 77. At the time of his marriage to Anne Leverett Chase there had been talk of his father building a house for them on the St. Louis County Club grounds, but this seems not to have happened. One reason may have been that Jane Bemis and her husband Oliver Anderson were building 6365 Ellenwood next door; they had both been in the Lionberger wedding party. The Lionbergers and their relations, the Shepleys and Potters, have been among the outstanding patrons of residential architecture in St. Louis, including three houses by H. H. Richardson, and this house is significant as one of this sequence. The Lionbergers moved to the older part of Clayton about 1936, selling this house to Charles Henry Stix, who made some alterations. Coming to St. Louis as a wholesale leather dealer in 1902, Stix later founded the investment banking firm of Stix and Co., with his brother Harry F. and others. He was a co-founder of the St. Louis Council of the Boy Scouts of America and was active in support of the St. Louis Symphony Orchestra and Art Museum. He died here in 1947 at the age of 66.

Maritz & Young designed 13 of the 37 houses in the Tesson Subdivision, twice as many as any other architect. They had comparable dominance in many of the other fashionable suburbs building in the 1920's. Raymond E. Maritz (1894-1974) and W. Ridgely Young (d. 1949) became partners in 1921. In addition to their houses, they designed Westwood and Hillcrest Country Clubs and with Leo Abrahams the temple for United Hebrew Congregation on nearby Skinker Blvd.



HISTORIC INVENTORY

32-40-011026

1 No.		4 Present Name(s) Anderson-Perkins House		2 County St. Louis	4 Present Name(s) Anderson-Perkins House
2 County St. Louis		5 Other Name(s) 6365 Ellenwood			
3 Location of Negatives St. Louis Co. Parks Dept.					
6 Specific Location Lot 41, Tesson SD		16 Thematic Category		28. No. of Stories 2½	2 County St. Louis 4 Present Name(s) Anderson-Perkins House 5 Other Name(s) 6365 Ellenwood
7 City or Town If Rural, Township & Vicinity Clayton		17 Date(s) or Period constructed 1922		29. Basement? Yes <input checked="" type="checkbox"/> No <input type="checkbox"/>	
8 Site Plan with North Arrow 		18 Style or Design free Georgian Revival		30. Foundation Material concrete	
		19 Architect or Engineer Maritz & Young		31. Wall Construction brick masonry	
		20 Contractor or Builder J. M. Higbee		32. Roof Type & Material gable/slate	
		21. Original Use, if apparent residence		33. No. of Bays Front 6 Side 2	
		22 Present Use residence		34. Wall Treatment painted	
		23 Ownership Public <input type="checkbox"/> Private <input checked="" type="checkbox"/>		35. Plan Shape rectangular	
		24 Owner's Name & Address, if known Katherine Terkins Stark 63105		36. Changes (Explain in #42) Addition <input type="checkbox"/> Altered <input type="checkbox"/> Moved <input type="checkbox"/>	
		25. Open to Public? Yes <input type="checkbox"/> No <input checked="" type="checkbox"/>		37. Condition Interior unknown Exterior good	
		26. Local Contact Person or Organization		38. Preservation Underway? Yes <input type="checkbox"/> No <input checked="" type="checkbox"/>	
		27. Other Surveys in Which Included		39. Endangered? By What? Yes <input type="checkbox"/> No <input checked="" type="checkbox"/>	
				40. Visible from Public Road? Yes <input checked="" type="checkbox"/> No <input type="checkbox"/>	
9 Coordinates Lat Long				41. Distance from and Frontage on Road /100'	
10 Site <input type="checkbox"/> Building <input checked="" type="checkbox"/> Structure <input type="checkbox"/> Object <input type="checkbox"/>					
11. On National Register? Yes <input type="checkbox"/> No <input checked="" type="checkbox"/>		12. Is It Eligible? Yes <input checked="" type="checkbox"/> No <input type="checkbox"/>			
13. Part of Estab Hist Dist? Yes <input type="checkbox"/> No <input checked="" type="checkbox"/>		14. District Potent'l? Yes <input checked="" type="checkbox"/> No <input type="checkbox"/>			
15 Name of Established District					
42 Further Description of Important Features This house is accentuated with dark heavy wood lintels over first-story windows except for the bay window that is contained within the street-facing gable. The central entrance consists of a single eight-paneled door with a paneled enclosed transom. Two small vertical windows (with grilles) flank entrance. The double-hung windows on the second floor are decorated with louvered shutters. The first-story windows are decorated with paneled shutters. (continued on next page)				Photo	
43 History and Significance Oliver J. Anderson was the son of Lorenzo E. Anderson, a stock and bond broker. At the time he commissioned this house he was working for his father. About 1925 he moved to Ladue, and in 1927 he formed his own investment securities company in partnership with Webster Tilton and others. He was killed in an automobile crash in 1931 on U.S. 40; among those in the car were Edgar Queeny of Monsanto, Harold M. Bixby (continued on next page)					
44 Description of Environment and Outbuildings					
45 Sources of Information Clayton Building Permits 278, April 1922; 4638, September 1964 (alterations) Maritz & Young Monograph (continued on next page)				46. Prepared by Esley Hamilton/V. J. Bass 47. Organization St. Louis Parks Dept. 48. Date 8/85 49. Revision Date(s)	


Anderson-Perkins House
6365 Ellenwood

42. continued

Three, arched dormers on front slope. Each dormer contains a casement window with a semi-circular transom. The east wing contains a flat-roofed, two-bay addition. The west wing roof slopes down to the first story. A dormer bisects this roof slope.

43. continued

of the St. Louis Aviation Company, and Harry Hall Knight. He was survived by his wife Jane Bemis and three small children. Both Oliver Anderson and Jane Bemis had been in the wedding party of John S. and Anne Lionberger, who built the house next door at 6357 Ellenwood. This house was purchased in 1925 by Albert Thompson Perkins. He was a specialist in the management of railroads, born in Brunswick, Maine, in 1865. He married Eva Lemoine, and their daughter Katherine Lemoine Perkins married Lloyd Crow Stark of Louisiana, Missouri. Stark was a member of the family of Stark Brothers Nursery, one of the leading such businesses in the nation, and governor of Missouri 1937-41, during which time he was often spoken of for president. Mrs. Stark as Missouri's first lady was described as "dark, vivid...(with) simplicity and democracy of manner." In later years the Starks returned to this house. Governor Stark died in 1972.

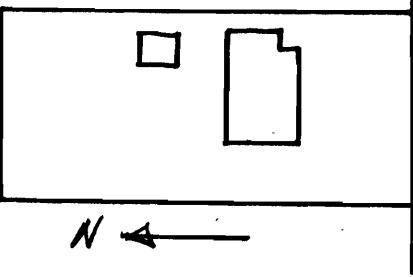




SL-AS-017-057

Office of Historic Preservation, P.O. Box 176, Jefferson City, Missouri 65101

HISTORIC INVENTORY

1 No		4 Present Name(s) Hugh Scott House		1 No	
2 County St. Louis		5 Other Name(s)		2 County St. Louis	
3 Location of Negatives St. Louis Co. Parks Dept.		6367 Ellenwood		4 Present Name(s) Hugh Scott House	
6 Specific Location Lot 40, Tesson SD		16 Thematic Category		28 No. of Stories 2½	
7 City or Town If Rural, Township & Vicinity Clayton		17 Date(s) or Period constructed 1922		29 Basement? Yes <input checked="" type="checkbox"/> No	
8 Site Plan with North Arrow		18 Style or Design period revival-eclectic		30 Foundation Material concrete	
		19 Architect or Engineer Maritz & Young		31 Wall Construction brick masonry	
9 Coordinates UTM Lat Long		20 Contractor or Builder J. M. Higbee		32 Roof Type & Material gable/slate	
10 Site: <input type="checkbox"/> Building: <input checked="" type="checkbox"/> Structure: <input type="checkbox"/> Object: <input type="checkbox"/>		21 Original Use, if apparent residence		33 No. of Bays Front 6 Side 2	
11 On National Register? Yes <input type="checkbox"/> No <input checked="" type="checkbox"/>		22 Present Use residence		34 Wall Treatment common bond	
12 Is It Eligible? Yes <input checked="" type="checkbox"/> No <input type="checkbox"/>		23 Ownership Public <input type="checkbox"/> Private <input checked="" type="checkbox"/>		35 Plan Shape rectangular	
13 Part of Estab. Hist. Dist.? Yes <input type="checkbox"/> No <input checked="" type="checkbox"/>		24 Owner's Name & Address, if known Frank L. & Ann J. Key Clayton, Mo. 63105		36 Changes (Explain in #42) Addition <input type="checkbox"/> Altered <input type="checkbox"/> Moved <input type="checkbox"/>	
14 District Potent'l? Yes <input checked="" type="checkbox"/> No <input type="checkbox"/>		25 Open to Public? Yes <input type="checkbox"/> No <input checked="" type="checkbox"/>		37 Condition Interior unknown Exterior excellent	
15 Name of Established District		26 Local Contact Person or Organization		38 Preservation Underway? Yes <input type="checkbox"/> No <input checked="" type="checkbox"/>	
		27 Other Surveys in Which Included		39 Endangered? By What? Yes <input type="checkbox"/> No <input checked="" type="checkbox"/>	
				40 Visible from Public Road? Yes <input checked="" type="checkbox"/> No	
				41 Distance from and Frontage on Road /100'	
42 Further Description of Important Features This house has a framed gable that continues down only to the eaves. This gable end contains two, small scaled double-hung windows that are accentuated on either side of the shaped chimney which bisects gable. The second floor windows on the main central block contains three double-hung windows with eight-over-eight lights. The side wings are set set back (below roof line) from one (continued on next page)				5 Other Name(s) 6367 Ellenwood	
43 History and Significance Hugh Scott (1893-1964) was a salesman for Jeffrey Manufacturing Co. when he commissioned this house. In 1929 he founded a machinery-building concern of his own Western Machinery, later Western Diesel Co. In the late 1930's the Scotts moved to the Central West End. In 1928 Nelson B. Gatch (1889-1967) the investment broker, was reported as living here, but he must have rented the (continued on next page)				Photo	
44 Description of Environment and Outbuildings					
45 Sources of Information Clayton Building Permits 279, April 1922; 1863, March 1934 (addition) County and city directories. St. Louis Globe-Democrat, "Hugh Scott Sr. Dies at Age 70," March 3, 1964.				46 Prepared by Esley Hamilton/V. J. Bass	
				47 Organization St. Louis Co. Parks	
				48 Date 8/85	
				49 Revision Date(s)	

Hugh Scott House
6367 Ellenwood

42. continued

another with two sections constructed with horizontal siding. The outer right bay (second floor) is brick with a double-hung window. The first floor contains casement windows (on either side of chimney) which are decorated with smooth ashlar lintels with raised outer edges with corner blocks outlined. The entrance is to the right of these windows. The single, paneled door is slightly recessed with paneled sidewalls. The door is accentuated with an ashlar lintel. The bay to the right of the entrance slopes down to the first story and has the effect of a wing wall. This bay is accentuated with an arched bay window outlined with a rowlock brick course with ashlar keystone. The outer left bay contains an enclosed porch on both floors that is recessed from central block. The right outer bays has an extended roofed, open porch below the "stepped" second floor additions.

43. continued

property for a short ime.

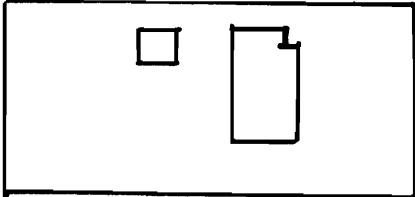
Maritz & Young designed 13 of the 37 houses in the Tesson Subdivision, twice as many as any other architect. They had comparable dominance in many of the other fashionable suburbs building in the 1920's. Raymond E. Maritz (1894-1973) and W. Ridgely Young (d. 1949) became partners in 1921. In addition to their houses, they designed Westwood and Hillcrest Country Clubs and with Leo Abrahams the temple for United Hebrew Congregation on nearby Skinker Blvd.





HISTORIC INVENTORY


2-12-014-008

1 No		4 Present Name(s) Belser-Charles House, Casa Bella		2 County St. Louis	4 Present Name(s) Belser-Charles House, Casa Bella	
2 County St. Louis		5 Other Name(s) 6383 Ellenwood				
3 Location of Negatives St. Louis County Parks						
6 Specific Location Lot 39, Tesson SD		16 Thematic Category		28 No. of Stories 2	2 County St. Louis	
7 City or Town If Rural, Township & Vicinity Clayton		17 Date(s) or Period constructed 1923		29 Basement? Yes <input checked="" type="checkbox"/> No <input type="checkbox"/>		
8 Site Plan with North Arrow		18 Style or Design Renaissance		30 Foundation Material concrete		
		19 Architect or Engineer Klipstein & Rathmann		31 Wall Construction stucco		
		20 Contractor or Builder A. H. Haeseler		32 Roof Type & Material hip/tile		
		21 Original Use, if apparent residence		33 No. of Bays Front 4 Side 1		
		22 Present Use residence		34 Wall Treatment painted		
9 Coordinates UTM Lat Long		23 Ownership Public <input type="checkbox"/> Private <input checked="" type="checkbox"/>		35 Plan Shape T-shape		4 Present Name(s) Belser-Charles House, Casa Bella
10 Site <input type="checkbox"/> Building <input checked="" type="checkbox"/> Structure <input type="checkbox"/> Object <input type="checkbox"/>		24 Owner's Name & Address, if known A. Wimmer & Mary G. Carr 63105		36 Changes (Explain in #42) Addition <input type="checkbox"/> Altered <input type="checkbox"/> Moved <input type="checkbox"/>		
11 On National Register? Yes <input type="checkbox"/> No <input checked="" type="checkbox"/>		25 Open to Public? Yes <input type="checkbox"/> No <input checked="" type="checkbox"/>		37 Condition Interior unknown Exterior excellent		
12 Is It Eligible? Yes <input checked="" type="checkbox"/> No <input type="checkbox"/>		26 Local Contact Person or Organization		38 Preservation Underway? Yes <input type="checkbox"/> No <input checked="" type="checkbox"/>		
13 Part of Estab Hist Dist? Yes <input type="checkbox"/> No <input checked="" type="checkbox"/>		27 Other Surveys in Which Included		39 Endangered? By What? Yes <input type="checkbox"/> No <input checked="" type="checkbox"/>		
14 District Potent'l? Yes <input checked="" type="checkbox"/> No <input type="checkbox"/>				40 Visible from Public Road? Yes <input checked="" type="checkbox"/> No <input type="checkbox"/>		
15 Name of Established District				41 Distance from and Frontage on Road /100'		
42 Further Description of Important Features This house is obscured by dense foliage. The central pavilion projects out from the central block. The entrance has a Palladian-like opening with arched opening with two Tuscan columns supporting the extensions. The door is recessed with small vertical windows (with grilles) that flank entrance. French doors are housed on second floor with wrought iron balconettes. Two ribbon casement windows flank entrance on central block. Cornice is decorated with egg and dart moulding.		43 History and Significance Frank C. Belser, who commissioned this house, was the resident partner of Price, Waterhouse, the accounting firm. When he left St. Louis, his successor, William Charles, also moved here. Charles (1887-1974) was a native of Edinburgh, Scotland. He managed the St. Louis office of Price, Waterhouse until his retirement in 1947 and then, moving to an apartment at 709 South Skinker, became active in civic affairs. (continued on next page)		5 Other Name(s) 6383 Ellenwood		
44 Description of Environment and Outbuildings				Photo		
45 Sources of Information Building Permits 440, March 1923; 3237, Nov. 1951 (addition) City Directories St. Louis Globe-Democrat, "William Charles, 86, Dies," January 14, 1974 St. Louis Post-Dispatch, "William Charles Wins St. Louis Public Award for Aid to Public Schools," Nov. 21, 1951		46 Prepared by Esley Hamilton/V. J. Bass 47 Organization St. Louis County Parks 48 Date 8/85 49 Revision Date(s)				

Belser-Charles House, Casa Bella
6383 Ellenwood

43. continued

He was volunteer executive director of the St. Louis Heart Association from 1948 to 1955 and thereafter chairman of the board. In 1951 he won the St. Louis Award (which had been established anonymously by his neighbor David P. Wohl) for his work as chairman of the Citizen's Advisory Committee to the Board of Education, a group which successfully advocated higher pay for teachers and improved school buildings.

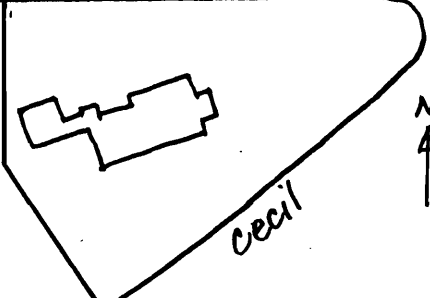






Office of Historic Preservation, P.O. Box 176, Jefferson City, Missouri 65101

HISTORIC INVENTORY

1 No		4 Present Name(s) Frederick's Roth House		1 No
2 County St. Louis		5 Other Name(s)		
3 Location of Negatives St. Louis Co. Parks Dept.		6400 Ellenwood		
6 Specific Location Skinker Heights, Block 2, Lot 1		16 Thematic Category	28 No. of Stories $2\frac{1}{2}$	2 County St. Louis
7 City or Town If Rural, Township & Vicinity Clayton		17 Date(s) or Period constructed 1919	29 Basement? Yes <input checked="" type="checkbox"/> No	
8 Site Plan with North Arrow <i>Ellenwood</i>		18 Style or Design Tudor	30 Foundation Material concrete	
		19 Architect or Engineer Study & Farrar	31 Wall Construction stucco, stone	4 Present Name(s) Frederick's Roth House
		20 Contractor or Builder Thomas A. O'Keefe	32 Roof Type & Material gable/slate	
		21 Original Use, if apparent residence	33 No. of Bays Front <input checked="" type="checkbox"/> Side 3	
9 Coordinates UTM Lat Long		22 Present Use residence	34 Wall Treatment natural	5 Other Name(s) 6400 Ellenwood
10 Site <input type="checkbox"/> Building <input checked="" type="checkbox"/> Structure <input type="checkbox"/> Object <input type="checkbox"/>		23 Ownership Public <input type="checkbox"/> Private <input checked="" type="checkbox"/>	35 Plan Shape <u>rectangular</u>	
11 On National Register? Yes <input type="checkbox"/> No <input checked="" type="checkbox"/>		24 Owner's Name & Address, if known I. F. & Adeline S. Boyd Clayton, Mo. 63105	36 Changes (Explain in #42) Addition <input type="checkbox"/> Altered <input type="checkbox"/> Moved <input type="checkbox"/>	
12 Is It Eligible? Yes <input checked="" type="checkbox"/> No <input type="checkbox"/>		25 Open to Public? Yes <input type="checkbox"/> No <input checked="" type="checkbox"/>	37 Condition Interior <u>unknown</u> Exterior <u>excellent</u>	
13 Part of Estab. Hist. Dist.? Yes <input type="checkbox"/> No <input checked="" type="checkbox"/>		26 Local Contact Person or Organization	38 Preservation Underway? Yes <input type="checkbox"/> No <input checked="" type="checkbox"/>	
14 District Potent'l? Yes <input checked="" type="checkbox"/> No <input type="checkbox"/>		27 Other Surveys in Which Included	39 Endangered? By What? Yes <input type="checkbox"/> No <input checked="" type="checkbox"/>	
15 Name of Established District			40 Visible from Public Road? Yes <input checked="" type="checkbox"/> No	
			41 Distance from and Frontage on Road /200'	
42 Further Description of Important Features		<p>This house is decorated with three street-facing gables that vary in scale in relationship to one another. The left bay contains the large gable which is bisected by a large chimney. Stone belt courses bisect chimneys. Stone blocks accentuate corners on chimneys. Two small double-hung windows flank chimney on second floor. The next bay (to the right) which contains the entrance also (continued on next page)</p>		
43 History and Significance		<p>When Frederick S. Roth commissioned this house he was vice president and treasurer of the Shumate Razor Co., which later expanded to cutlery. He left the firm in the late 1920's and started a soap manufacturing business. The house was purchased about 1937 by the present owner Ingram F. Boyd, Jr., the son of the founder of Boyd's men's clothing store. I. F. Sr. lived down (continued on next page)</p>		
44 Description of Environment and Outbuildings		<p>Photo</p>		
45 Sources of Information		46 Prepared by Esley		
Study & Farrar Architect, St. Louis, 1923 (shows library and living room also)		Hamilton/V. J. Bass		
Clayton Building Permit 34, May 1919		47 Organization		
City and county directories		St. Louis Co. Parks		
		48 Date		
		8/85		
		49 Revision Date(s)		


Frederick's Roth House
6400 Ellenwood

42. continued

has a gable which projects out from the central block along with the outer gable (left). A small window at gable end. The second story contains a three sectional ribbon window with multi-lights. This window is accentuated with a stone surround. The entrance is slightly recessed with a single arched, multi-paneled door decorated with a stone label moulding. A small window is situated to the left of the entrance. Other windows (to the right) are casement on the first story and double-hung on the second floor. All windows are accentuated with stone. Casement windows are situated within this bay. This passageway to rear is gated. A finished wing, probably a garage, is on west wing next to breezeway.

43. continued

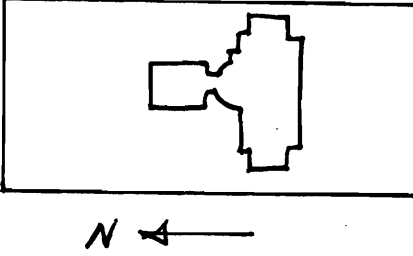
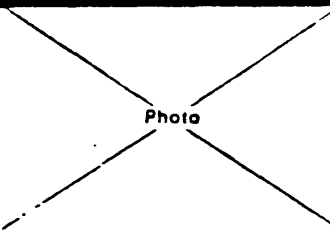
the street at 6465 Ellenwood.







Office of Historic Preservation, P.O. Box 176, Jefferson City, Missouri 65101
HISTORIC INVENTORY

1 No		4 Present Name(s) John McHale Dean House		1 No
2 County St. Louis		5 Other Name(s)		
3 Location of Negatives St. Louis Co. Parks Dept.		6401 Ellenwood		
6 Specific Location Lot 38, Tesson SD		16 Thematic Category		2 County St. Louis
		17 Date(s) or Period constructed 1923		
7 City or Town If Rural, Township & Vicinity Clayton		18 Style or Design Georgian Revival		4 Present Name(s) John McHale Dean House
8 Site Plan with North Arrow 		19 Architect or Engineer Albert B. Groves		
		20 Contractor or Builder John Craig & Son		28 No. of Stories <u>2½</u>
21 Original Use, if apparent residence		29 Basement? Yes <input checked="" type="checkbox"/> No <input type="checkbox"/>		
22 Present Use residence		30 Foundation Material concrete		
23 Ownership Public <input type="checkbox"/> Private <input checked="" type="checkbox"/>		31 Wall Construction brick masonry		
24 Owner's Name & Address, if known William & Margaret Witherspoon Clayton, Mo. 63105		32 Roof Type & Material gable/slate		
25 Open to Public? Yes <input type="checkbox"/> No <input checked="" type="checkbox"/>		33 No. of Bays Front <u>7</u> Side <u>2</u>		
26 Local Contact Person or Organization		34 Wall Treatment flemish bond		
27 Other Surveys in Which Included		35 Plan Shape <u>rectangular</u>		
9 Coordinates UTM Lat _____ Long _____		36 Changes (Explain in #42) Addition <input type="checkbox"/> Altered <input type="checkbox"/> Moved <input type="checkbox"/>		
		37 Condition Interior <u>unknown</u> Exterior <u>excellent</u>		
10 Site <input checked="" type="checkbox"/> Building <input checked="" type="checkbox"/> Structure <input type="checkbox"/> Object <input type="checkbox"/>		38 Preservation Underway? Yes <input type="checkbox"/> No <input checked="" type="checkbox"/>		
11 On National Register? Yes <input type="checkbox"/> No <input checked="" type="checkbox"/>		39 Endangered? By What? Yes <input type="checkbox"/> No <input checked="" type="checkbox"/>		
12 Is It Eligible? Yes <input checked="" type="checkbox"/> No <input type="checkbox"/>		40 Visible from Public Road? Yes <input checked="" type="checkbox"/> No <input type="checkbox"/>		
13 Part of Estab. Hist. Dist.? Yes <input type="checkbox"/> No <input checked="" type="checkbox"/>		41 Distance from and Frontage on Road _____/100'		
14 District Potent'l? Yes <input checked="" type="checkbox"/> No <input type="checkbox"/>		<div style="text-align: center;">  </div>		
15 Name of Established District				
42 Further Description of Important Features The central block is designed with a central pedimented portico. The first floor is decorated with four double-hung windows (with six-over-six lights) that flank the entrance. The windows are decorated with shaped ashlar lintels with keystone. The windows are accentuated with paneled shutters. Second-story windows (smaller in scale than first-story windows) are double-hung with the outer (continued on next page)				5 Other Name(s) 6401 Ellenwood
43 History and Significance John McHale Dean, (1874-1941) was a surgeon, a native St. Louisan and graduate of Washington University Medical School. After a period of general practice, he became chief of surgery at St. John's Mercy Hospital. Mrs. Dean was the former Mildred Ashby (1895-1968). In her later years she moved to 701 South Skinker nearby. Albert B. Groves (1868-1925) was born in Providence, (continued on next page)				
44 Description of Environment and Outbuildings				
45 Sources of Information Clayton Building Permit 444, March 1923		46 Prepared by Esley Hamilton/V. J. Bass		
		47 Organization St. Louis Co. Parks		
		48 Date 8/85		
		49 Revision Date(s)		

John McHale Dean House
6401 Ellenwood

42. continued

bay windows decorated with brick radiating voussoirs with ashlar keystone and shutters. The three center windows above entrance contain a double-hung window decorated with shaped ashlar lintel, keystone and shutters. Two smaller double-hung windows flank this center window protected with iron grilles. They are decorated with a molded stone surround with keystone. A small one bay oriel window to the right of the central bay on the second floor. The left frame (west) wing, which is two-story with wood cresting on flat roof. A bay window on the second floor and a picture (three sections) window on the first floor. The right frame wing contains a porte cochere with a finished second floor. The flat roof is decorated with wood cresting. Three gable dormers on front roof slope. Two chimneys on each side facade at ridge. Foundation is accentuated with a painted ashlar band.

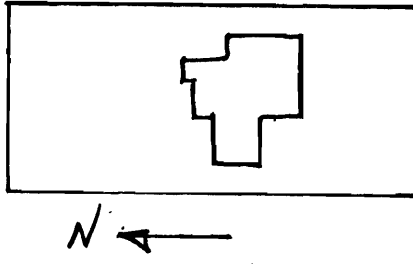
43. continued

Rhode Island, graduated from Cornell, and came to St. Louis after two years further study in France and Italy. He became one of St. Louis's leading architects, designing St. Mary's Hospital, the Maryland Hotel, Tuscan Temple, the Masonic Temple, and Westminster Presbyterian Church, as well as notable houses.





HISTORIC INVENTORY

1 No.		4 Present Name(s) Drey-Myer House		1 No
2 County St. Louis		5 Other Name(s)		
3 Location of Negatives St. Louis Co. Parks Dept.		6409 Ellenwood		
6 Specific Location Lot 37, Tesson SD		16 Thematic Category		2 County St. Louis
7 City or Town If Rural, Township & Vicinity Clayton		17 Date(s) or Period constructed 1926		
8 Site Plan with North Arrow 		18 Style or Design period revival		
		19 Architect or Engineer Maritz & Young		4 Present Name(s) Drey-Myer House
		20 Contractor or Builder Higbee Construction Co.		
		21 Original Use, if apparent residence		
9 Coordinates UTM Lat Long		22 Present Use residence		5 Other Name(s) 6409 Ellenwood
10 Site : : Structure : : Building X: Object : :		23 Ownership Public : : Private X:		
11 On National Register? Yes : : No X:		24 Owner's Name & Address, if known John R. & Beverly A. Wagner Clayton, Mo. 63105		
12 Is It Eligible? Yes : : No : :		25 Open to Public? Yes : : No X:		6409 Ellenwood
13 Part of Estab. Hist. Dist.? Yes : : No X:		26 Local Contact Person or Organization		
14 District Potent'l? Yes : : No : :		27 Other Surveys in Which Included		
15 Name of Established District		28 No. of Stories 2		6409 Ellenwood
		29 Basement? Yes X: No		
		30 Foundation Material concrete		
		31 Wall Construction brick masonry		6409 Ellenwood
		32 Roof Type & Material cross gable/slate irreg. shapes		
		33 No. of Bays Front 5 Side 3		
		34 Wall Treatment common bond		6409 Ellenwood
		35 Plan Shape irregular		
		36 Changes (Explain in #42) Addition : : Altered : : Moved : :		
		37 Condition Interior unknown Exterior excellent		6409 Ellenwood
		38 Preservation Underway? Yes No X:		
		39 Endangered? By What? Yes No X:		
		40 Visible from Public Road? Yes X: No		6409 Ellenwood
		41 Distance from and Frontage on Road /100'		
42 Further Description of Important Features This house contains two main cross gables with the gabled entrance nestled in between. The entrance consists of a single, paneled door with narrow sidelights, and a semi-elliptical transom. A moulded stone surround at door with fluted pilaster. A frame oriel window is positioned above entrance. The first story that faces the driveway (right of the entrance) contains a circular bay window. Window (continued on next page)				
43 History and Significance This house was commissioned in 1926 by Alma Drey, the widow of Leo A. Drey, but before it was finished she had become Mrs. Max W. Myer. She was born Alma L. Mosenfelder of Rock Island, Illinois. A graduate of Wellesley, she first married Leo Albert Drey (born 1876), of Drey & Kahn Glass Company. After that company was sold in 1906, Drey became president of Schram Manufacturing Co., (continued on next page)				
44 Description of Environment and Outbuildings				
45 Sources of Information Clayton Building Permit 1020, June 1926 The Book of St. Louisans (1912), 167. Missouri Historical Society, Bulletin. Vol VIII, No. 1 (October (1951), p. 5; No. 4 (July 1952), p. 333.				
46 Prepared by Esley Hamilton/V. J. Bass				
47 Organization St. Louis Co. Parks				
48 Date 8/85 49 Revision Date(s)				

Drey-Myer House
6409 Ellenwood

42. continued

bays are casement and decorated with paneled shutters and moulded stone (raised on corners) lintels. The large front gable end is bisected by a large chimney which continues up through the roof ridge. The top is decorated with an arched opening. The gable end is decorated with raised brick diapering. The gable has an extension that is one bay wide with an open porch with arched openings. An arched french door for entry faces street at porch entrance. A chimney is located at ridge on side gable. The main front chimney has a gable outline with niche covered by plantings.

43. continued

makers of fruit jars. He died about 1921. The Dreys lived at 6336 Pershing in Parkview, just to the north of Washington University. Mrs. Drey moved with her new husband to this house. He was Dr. Max W. Myer, a surgeon. He died in 1948. In later years Mrs. Myer carved a niche for herself as a local historian, translating early French documents and specializing in early medical history.

Maritz & Young designed 13 of the 37 houses in the Tesson Subdivision, twice as many as any other architect. They had comparable dominance in many of the other fashionable suburbs building in the 1920's. Raymond E. Maritz (1894-1973) and W. Ridgely Young (d. 1949) became partners in 1921. In addition to their houses, they designed Westwood and Hillcrest Country Clubs and with Leo Abrahams the temple for United Hebrew Congregation on nearby Skinker Blvd.

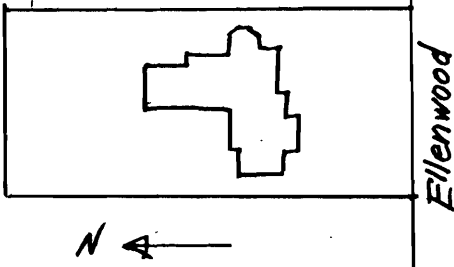
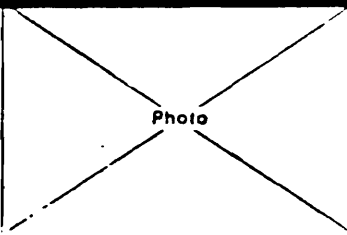




SL-45-049-062

Office of Historic Preservation, P.O. Box 176, Jefferson City, Missouri 65101

HISTORIC INVENTORY

1 No.		4 Present Name(s) George F. Rubelmann House		1 No
2 County St. Louis		5 Other Name(s)		
3 Location of Negatives St. Louis Co. Parks Dept.		6419 Ellenwood		
6 Specific Location Lot 36, Tesson SD		16 Thematic Category		2 County St. Louis 4 Present Name(s) George F. Rubelmann House
7 City or Town If Rural, Township & Vicinity Clayton		17 Date(s) or Period constructed 1922		
8 Site Plan with North Arrow 		18 Style or Design tudor		
		19 Architect or Engineer Ernst C. Janssen		
		20 Contractor or Builder A. H. Haeseler		
		21 Original Use, if apparent residence		
		22 Present Use residence		
		23 Ownership Public <input type="checkbox"/> Private <input checked="" type="checkbox"/>		
		24 Owner's Name & Address, if known Oliver M. & Mary M. Langenberg Clayton, Mo. 63105		
		25 Open to Public? Yes <input type="checkbox"/> No <input checked="" type="checkbox"/>		
9 Coordinates UTM Lat Long		26 Local Contact Person or Organization		5 Other Name(s) 6419 Ellenwood
10 Site <input checked="" type="checkbox"/> Building <input checked="" type="checkbox"/> Structure <input type="checkbox"/> Object <input type="checkbox"/>		27 Other Surveys in Which Included		
11 On National Register? Yes <input type="checkbox"/> No <input checked="" type="checkbox"/>		28 No. of Stories 2 1/2		
12 Is It Eligible? Yes <input type="checkbox"/> No <input type="checkbox"/>		29 Basement? Yes <input checked="" type="checkbox"/> No <input type="checkbox"/>		
13 Part of Estab. Hist. Dist.? Yes <input type="checkbox"/> No <input checked="" type="checkbox"/>		30 Foundation Material concrete		
14 District Potent'l? Yes <input type="checkbox"/> No <input type="checkbox"/>		31 Wall Construction brick/stucco		
		32 Roof Type & Material gable/hip/slate		
		33 No. of Bays Front 3 Side irreg		
		34 Wall Treatment flemish bond/half timbering		
		35 Plan Shape rectangular		
15 Name of Established District		36 Changes (Explain in #42) Addition <input type="checkbox"/> Altered <input type="checkbox"/> Moved <input type="checkbox"/>		
		37 Condition Interior unknown Exterior excellent		
		38 Preservation Underway? Yes <input type="checkbox"/> No <input checked="" type="checkbox"/>		
		39 Endangered? By What? Yes <input type="checkbox"/> No <input checked="" type="checkbox"/>		
		40 Visible from Public Road? Yes <input checked="" type="checkbox"/> No <input type="checkbox"/>		
		41 Distance from and Frontage on Road 7100'		
42 Further Description of Important Features This house has two street-facing gables, varying in scale, and side by side to each other. The left bay which contains the large gable projects out from the central block. The first story consists of brick with a three sectional ribbon window - double-hung with six-over-one lights. The upper floor is half timbering with stucco infill. A ribbon window on second floor with six-over-one (continued on next page)				
43 History and Significance Anna Wiegand Rubelmann made something of a career of building houses designed by Ernst C. Janssen. In 1909 she built 6309 McPherson in the Parkview sub-division; in 1914, she built 5 Forest Ridge, a few block west of this location, and in 1922 she built this house, where she and her husband George Ferdinand Rubelmann remained until their deaths a month apart in 1950 (he at age 81, (continued on next page)				
44 Description of Environment and Outbuildings				
45 Sources of Information Clayton Building Permits 360, August 1922; 5186, September 1970; 5222, March 1971 Compton Heights, (1984), p. 46 St. Louis Star-Times, "George F. Rubelmann, Hardware Firm Head, Dies After Operation," November 16, 1950. (continued on next page)		46 Prepared by Esley Hamilton/V. J. Bass 47 Organization St. Louis Co. Parks 48 Date 8/85 49 Revision Date(s)		

George F. Rubelmann House
6419 Ellenwood

42. continued

lights. A small fixed window at gable end. The central bay contains a projecting gable from the second floor. The entrance is below the gable. The gable is decorated like a large gable. The entrance consists of a single Tudor arched shaped door with transom and sidelights. The second story right bay contains an oriel window supported by three large brackets. Below, on the first floor, contains a ribbon window. A small, hipped dormer on roof slopes on right bay. Large chimneys at eaves on side facade. Gable ends are decorated on verge boards. Roof is flared at eaves. East facade has a one-story octagonal wing.

43. she at 82). Janssen (c. 1855-1946) had studied architecture at Karlsruhe, and his career was closely tied with the German-American industrialists of St. Louis's south side. He designed at best fourteen houses in the Compton Heights subdivision as well as the gates on South Grand. His largest house was the Stockstrom House of 1907, at 3400 Russell, and his commercial work included the recently restored Witte Hardware Building of 1905 in Laclede's Landing. St. Louis history is complicated by the fact that there were from 1875 two Rubelmann hardware stores, founded by German brothers. John G. Rubelmann in 1885 incorporated his store as Rubelmann-Lucas, which later became an industrial supplier. He died in 1898, leaving his son George F. in charge. George and Anna Rubelmann had one daughter, Alice (1898-1974), who was also active in the firm and who married W. Ben Knight, later president of the firm.

45. continued

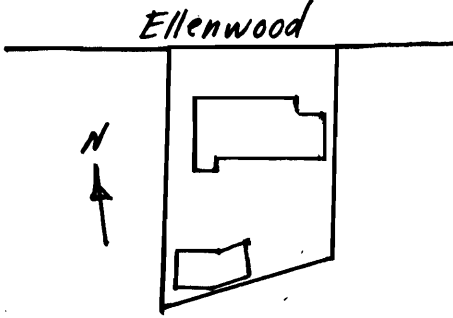
St. Louis Post-Dispatch, "Mrs. George Rubelmann Dies," December 20, 1950
The Book of St. Louisans (1912), pp. 513-514.





HISTORIC INVENTORY

SL-AS-049-063

1 No		4 Present Name(s) H. A. Boeckeler House	
2 County St. Louis		5 Other Name(s) 6440 Ellenwood	
3 Location of Negatives St. Louis County Parks			
6 Specific Location Lot 3, Block 2, Skinker Heights		16 Thematic Category	28 No. of Stories 2-1/2
7 City or Town If Rural, Township & Vicinity Clayton		17 Date(s) or Period Constructed 1916-17	29 Basement? Yes <input checked="" type="checkbox"/> No <input type="checkbox"/>
8 Site Plan with North Arrow 		18 Style or Design Period Revival Eclectic	30 Foundation Material concrete
9 Coordinates UTM Lat Long		19 Architect or Engineer	31 Wall Construction brick masonry
10 Site: <input type="checkbox"/> Building <input checked="" type="checkbox"/> Structure: <input type="checkbox"/> Object: <input type="checkbox"/>		20 Contractor or Builder	32 Roof Type & Material gable/slate
11 On National Register? Yes <input type="checkbox"/> No <input checked="" type="checkbox"/>		21 Original Use, if apparent residence	33 No. of Bays Front 7/6 Side 4
12 Is It Eligible? Yes <input type="checkbox"/> No <input type="checkbox"/>		22 Present Use residence	34 Wall Treatment Flemish bond
13 Part of Estab Hist Dist? Yes <input type="checkbox"/> No <input checked="" type="checkbox"/>		23 Ownership Public <input type="checkbox"/> Private <input checked="" type="checkbox"/>	35 Plan Shape rectangular
14 District Potential? Yes <input checked="" type="checkbox"/> No <input type="checkbox"/>		24 Owner's Name & Address, if known Thomas B. & Mary H. Fox 63105	36 Changes (Explain in #42) Addition: <input type="checkbox"/> Altered: <input type="checkbox"/> Moved: <input type="checkbox"/>
15 Name of Established District		25 Open to Public? Yes <input type="checkbox"/> No <input checked="" type="checkbox"/>	37 Condition Interior unknown Exterior excellent
42 Further Description of Important Features See attached		26 Local Contact Person or Organization	38 Preservation Underway? Yes <input type="checkbox"/> No <input checked="" type="checkbox"/>
43 History and Significance See attached		27 Other Surveys in Which Included	39 Endangered? By What? Yes <input type="checkbox"/> No <input checked="" type="checkbox"/>
44 Description of Environment and Outbuildings See attached		40 Visible from Public Road? Yes <input checked="" type="checkbox"/> No <input type="checkbox"/>	
45 Sources of Information Clayton Building Permits 5620, May 1974 (pool); 2436, July 1940 (garage addition) St. Louis County Recorder of Deeds, Book 287, page 378; 666;430. The Book of St. Louisans (1912), p. 66		41 Distance from and Frontage on Road /90' /94'	
		46 Prepared by Esley Hamilton/V. J. Bass	
		47 Organization St. Louis County Parks	
		48 Date 8/85	49 Revision Date(s)

No

2 City: St. Louis

4 Present Name(s): H. A. Boeckeler House

5 Other Name(s)

6440 Ellenwood

H. A. Boeckeler House
6440 Ellenwood

42. The central block is accentuated with brick quions on front corners. The entrance, which is offset is decorated with plain Ionic order portico. A wrought iron balustrade over cornice. The single one paneled door has a geometric-shaped traceries in transom. Fenestration on the central block is assymetrical. The two large double hung windows (12 over 12 lights) are decorated with paneled shutters, radiating brick voussoirs and ashlar keystone. Window spandrels are accentuated with a stacked header pattern (six courses). The five double hung windows (6 over 6 lights) on second floor are decorated with louvered shutters, and a brick soldier course flat arch. Windows to the right of the entrance contain small 4 over 4 double hung windows; two three-lighted fixed windows; a large arched window with arched traceries and a cameo window. Dormers on front roof slope-two shed dormers on outer bays. A three sectional central shed dormer; the central window is larger, double hung windows with 8 over 8 lights. Window head is arched.

The east two story brick wing has a flat roof. The first story has an arched opening with multi-lighted transom and casement windows. The second floor contains a classical frame (pilasters) surround around casement windows. Brick quion accentuate corners. Chimney on each side facade, centered at ridge. Cornice is accentuated with dentils that are carved out in center.

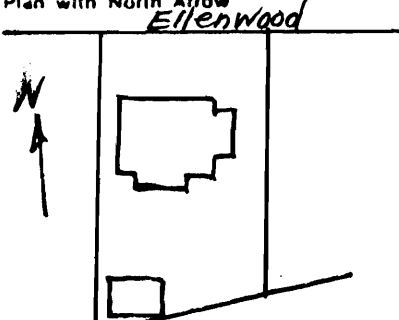
43. Henry Adolph Boeckeler (1871-1925) was born in Berlin. He organized the Boeckeler Lumber Company in 1895 and three years later fought in the Spanish-American War. In 1901 he married Bessie Clark, the daughter of Benjamin W. Clark, a grocer, and Elizabeth Evens Clark of the Evens & Howard Fire Brick Company. Boeckeler later served as vice president of Evens & Howard. Elizabeth Clark Boeckeler bought this lot March 5, 1912, but the house wasn't built until 1916-17. On September 30, 1924, they sold the property to Corine F. Glaser, the wife of Joseph Glaser, Jr., and they moved to the elegant St. Regis Apartments on Lindell. There Henry died the following spring. Glaser was vice president of the R. Lowenbaum Mfg. Co., makers of ladies' garments.
44. A swimming pool was added in 1974 by Midwest Pool Company for Thomas B. Fox. Earlier in 1940, Joseph Glaser, Jr. had added a brick garage.







HISTORIC INVENTORY

1 No		4 Present Name(s) Gustave Herman Schollmeyer House		1 No
2 County St. Louis		5 Other Name(s)		
3 Location of Negatives St. Louis Co. Parks Dept.		6444 Ellenwood		
6 Specific Location Lot 4, Block 2, Skinker Heights		16 Thematic Category		2 County St. Louis
7 City or Town If Rural, Township & Vicinity Clayton		17 Date(s) or Period constructed 1912		
8 Site Plan with North Arrow 		18 Style or Design tudor		4 Present Name(s) Gustave Herman Schollmeyer House
9 Coordinates Lat Long		19 Architect or Engineer Edward Nolte		
10 Site : Building <input checked="" type="checkbox"/> Structure : Object <input type="checkbox"/>		20 Contractor or Builder John B. Sills		5 Other Name(s) 6444 Ellenwood
11 On National Register? Yes <input type="checkbox"/> No <input checked="" type="checkbox"/>		21 Original Use, if apparent residence		
12 Is It Eligible? Yes <input checked="" type="checkbox"/> No <input type="checkbox"/>		22 Present Use residence		28 No. of Stories 2 1/2
13 Part of Estab. Hist. Dist.? Yes <input type="checkbox"/> No <input checked="" type="checkbox"/>		23 Ownership Public <input type="checkbox"/> Private <input checked="" type="checkbox"/>		
14 District Potent'l? Yes <input checked="" type="checkbox"/> No <input type="checkbox"/>		24 Owner's Name & Address, if known Bernard L. & Alice G. Robinson Clayton, Missouri 63105		29 Basement? Yes <input checked="" type="checkbox"/> No <input type="checkbox"/>
15 Name of Established District		25 Open to Public? Yes <input type="checkbox"/> No <input checked="" type="checkbox"/>		30 Foundation Material square coarse rubble
42 Further Description of Important Features This house is decorated with three street-facing gables, with two decorated with half timbering. The central bay contains the entrance. The entrance contains double doors with twelve lights in each door. The entrance is accentuated with a molded, arched stone surround with return. The arch is decorated with a coat of arms. The console is supported by two foliated brackets. Above the entrance (continued on next page)		26 Local Contact Person or Organization		31 Wall Construction brick masonry
43 History and Significance When this house was under construction, its address was given as 6460 Ellenwood. It was built for Gustave Herman Schollmeyer, a director of the Hargadine-McKittrick Dry Goods Company for over 30 years. Born in 1865, he seems to have died or moved away by 1913, when only Mrs. Schollmeyer (Mary Bird, the widow of Edward Rawlings) was reported here. In 1916 the house was sold (continued on next page)		27 Other Surveys in Which Included		32 Roof Type & Material gable/tile
44 Description of Environment and Outbuildings		46 Prepared by Esley Hamilton/V. J. Bass		33 No. of Bays Front 4 Side 3/4
45 Sources of Information St. Louis Daily Record, April 30, 1912 The Book of St. Louisans (1912), pp. 532, 213 Missouri Historical Society, Sprague Scrapbook, Vol. I, p. 92; Vertical File (Leo C. Fuller) St. Louis Recorder of Deeds, Book 284, 454; 452, 46 St. Louis Post-Dispatch, "Mrs. Leo Fuller Ends Life With Auto Fumes," November 30, 1949.		47 Organization St. Louis Co. Parks		34 Wall Treatment stretcher bond
		48 Date 8/85		35 Plan Shape rectangular
		49 Revision Date(s)		36 Changes (Explain in #42) Addition <input type="checkbox"/> Altered <input type="checkbox"/> Moved <input type="checkbox"/>
				37 Condition Interior unknown Exterior excellent
				38 Preservation Underway? Yes <input type="checkbox"/> No <input checked="" type="checkbox"/>
				39 Endangered? By What? Yes <input type="checkbox"/> No <input checked="" type="checkbox"/>
				40 Visible from Public Road? Yes <input checked="" type="checkbox"/> No <input type="checkbox"/>
				41 Distance from and Frontage on Road /90'/88'

Gustave Herman Schollmeyer House
6444 Ellenwood

42. continued

is a small, casement window with leaded glass (diamond shapes). The window is decorated with a smooth ashlar lintel with quoins. First story windows (that flank entrance) consists of a three, sectional ribbon window (double-hung with six-over-one lights) decorated with smooth ashlar lintel with quoins. The left bay, on the second story contains a squared oriel window supported by four brackets. The window heads are decorated with three, stuccoed panels. The gabled dormer above this oriel window is decorated with half-timbering. The two double-hung windows in this dormer are double-hung with triangular shaped muntins. The right gable which projects from central block is decorated with half-timbering from second floor and continuing through gable end. The first story window (right bay) consists of a three sectional picture window (double-hung with six-over-one lights). The window is accented with a smooth ashlar lintel and quoins. A two-story enclosed wing recessed from central block on east facade.

43. continued

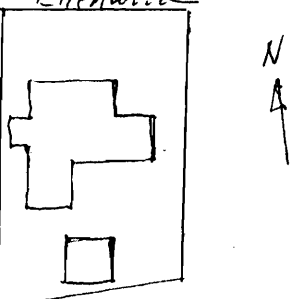
to Edwin Stanton Pillsbury, the president of Century Electric Company. He moved farther out into the county in 1919, selling to Leo C. Fuller (1889-1963). The son of Aaron Fuller, who organized Stix, Baer & Fuller Department Store (then known as Grant Leader) in 1892, Leo came to St. Louis from Fort Smith, Arkansas, in 1894. Associated with the store after his graduation from Yale in 1911, he served as board chairman from 1941 until the business was sold to Associated Dry Goods Company of New York in 1962. As befitted a man in his position, he served on the board of many philanthropic and civic institutions, including the United Fund, Boys Town and the Symphony. He was a founder and chairman of the St. Louis Council on World Affairs and the Jewish Community Centers Association. Mrs. Fuller, the former Myrtle Scharff died at this house in 1949 at age 57.







HISTORIC INVENTORY

1 No.		4 Present Name(s) George K. Hoblitzelle House		1 No
2 County St. Louis		5 Other Name(s)		
3 Location of Negatives St. Louis Co. Parks Dept.		6450 Ellenwood		
6 Specific Location Lot 5, Block 2, Skinker Heights		16 Thematic Category		2 County St. Louis
7 City or Town If Rural, Township & Vicinity Clayton		17 Date(s) or Period constructed 1914		
8 Site Plan with North Arrow 		18 Style or Design		4 Present Name(s) George K. Hoblitzelle House
9 Coordinates UTM Lat Long		19 Architect or Engineer Caldwell & Bill, Kansas City		
10 Site: Building X Structure: Object I		20 Contractor or Builder Fred Howell		5 Other Name(s) 6450 Ellenwood
11 On National Register? Yes <input type="checkbox"/> No <input checked="" type="checkbox"/>		21 Original Use, if apparent residence		
12 Is It Eligible? Yes <input checked="" type="checkbox"/> No <input type="checkbox"/>		22 Present Use residence		
13 Part of Estab Hist Dist? Yes <input type="checkbox"/> No <input checked="" type="checkbox"/>		23 Ownership Public <input type="checkbox"/> Private <input checked="" type="checkbox"/>		
14 District Potent'l? Yes <input checked="" type="checkbox"/> No <input type="checkbox"/>		24 Owner's Name & Address, if known Thomas H. Wotka, Jr. Clayton, Mo. 63105		
15 Name of Established District		25 Open to Public? Yes <input type="checkbox"/> No <input checked="" type="checkbox"/>		
42 Further Description of Important Features This house is accentuated with smooth ashlar belt courses that wrap around facade at the height of the first story window lintels and sills. A molded belt course at second floor window sill level. Casement windows on the first floor (three) are decorated with a multi-lighted transom and stone quoins. The second story double-hung windows are accentuated with a stone surround (blocks). Three, semi- (continued on next page)		26 Local Contact Person or Organization		
43 History and Significance George K. Hoblitzelle (1867-1922) had been vice-president and treasurer of Commonwealth Steel since 1904 when he built this house. His earlier career had been in the firm of this father-in-law, John Harrison, president of Shickle, Harrison and Howard Iron Company. His own father Clarence L. Hoblitzelle had been active in Democratic politics, and his grandfather George Knapp had been (continued on next page)		27 Other Surveys in Which Included		
44 Description of Environment and Outbuildings		28 No. of Stories 2½		
45 Sources of Information St. Louis Daily Record, August 22, 1914 Missouri Historical Society Necrology Scrapbooks, Vol. XII, p. 33; Vol. XIV, p. 138. Florence Harrison Bill, "Our Harrisons," Missouri Historical Society, Bulletin, Vol. VI, No. 4 (July 1950), pp. 521-539; also biography p. 439.		29 Basement? Yes <input checked="" type="checkbox"/> No <input type="checkbox"/>		
		30 Foundation Material square ashlar		
		31 Wall Construction brick masonry		
		32 Roof Type & Material gable/slate		
		33 No. of Bays Front 5 Side 4		
		34 Wall Treatment flemish bond		
		35 Plan Shape rectangular		
		36 Changes (Explain in #42) Addition: Altered: Moved:		
		37 Condition Interior unknown Exterior excellent		
		38 Preservation Underway? Yes <input type="checkbox"/> No <input checked="" type="checkbox"/>		
		39 Endangered? By What? Yes <input type="checkbox"/> No <input checked="" type="checkbox"/>		
		40 Visible from Public Road? Yes <input checked="" type="checkbox"/> No <input type="checkbox"/>		
		41 Distance from and Frontage on Road /100'		
		46 Prepared by Esley Hamilton/V. J. Bass		
		47 Organization St. Louis Co. Parks		
		48 Date 8/85 49 Revision Date(s)		

George K. Hoblitzelle House
6450 Ellenwood

42. continued

circular arched dormers on front slope. Each contain a double-hung window with six-over-one lights. A chimney bisects front facade between second and third bay from left (at first story). A paralleled gable roof in rear projects out (from central block) by one bay. It has a stone capped parapet and is accentuated with a gable end chimney centered to ridge. A two story frame addition is attached to the rear gable. The center spandrels are decorated with brick. The first floor contains an enclosed porch; the second story contains a semi-open porch. The eaves are decorated with brackets. The west facade contains a gable roofed side entrance.

43. continued

proprietor of the Missouri Republican (contrary to its name a Democratic-leaning newspaper). After his death from the effects of pleurisy, his widow, the former Laura Trimble Harrison, continued to live here until her own death at age 55 in 1929. At that time the house was valued at \$25,000, part of an estate totaling over \$1.2 million.

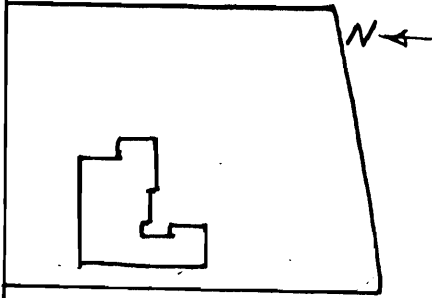
The architects Caldwell and Bill were based in Kansas City at the time. Harry Satterley Bill (1876-1946) was married to Florence Harrison (b. 1879), the younger sister of Mrs. Hoblitzelle. He practiced in Kansas City from 1910 to 1918, then moved to Columbia, Mo. The Daily Record reported the partners' names as W. A. Caldwell and William Bill, but there was no William Bill in the city directory that year, and William A. Caldwell was an independent architect resident in Kirkwood.







HISTORIC INVENTORY

1 No		4 Present Name(s) Skinker-Francis House		1 No
2 County St. Louis		5 Other Name(s)		
3 Location of Negatives St. Louis Co. Parks Dept.		6464 Ellenwood		
6 Specific Location Lot 6, Block 2, Skinker Heights		16 Thematic Category	28 No. of Stories 2½	2 County St. Louis
7 City or Town If Rural, Township & Vicinity Clayton		17 Date(s) or Period constructed 1912	29 Basement? Yes <input checked="" type="checkbox"/> No	
8 Site Plan with North Arrow 		18 Style or Design period revival eclectic	30 Foundation Material concrete	
9 Coordinates UTM Lat Long		19 Architect or Engineer	31 Wall Construction brick masonry	4 Present Name(s) Skinker-Francis House
10 Site: Building X Structure: Object I		20 Contractor or Builder	32 Roof Type & Material gable/slate	
11 On National Register? Yes <input checked="" type="checkbox"/> No X		21 Original Use, if apparent residence	33 No. of Bays Front 4 Side 5	
12 Is It Eligible? Yes <input checked="" type="checkbox"/> No		22 Present Use residence	34 Wall Treatment flemish bond	5 Other Name(s) 6464 Ellenwood
13 Part of Estab Hist Dist? Yes <input checked="" type="checkbox"/> No X		23 Ownership Public <input type="checkbox"/> Private <input checked="" type="checkbox"/>	35 Plan Shape rectangular	
14 District Potent'l? Yes <input checked="" type="checkbox"/> No		24 Owner's Name & Address, if known Joseph J. & Sara Volpe Clayton, Mo. 63105	36 Changes (Explain in #42) Addition <input type="checkbox"/> Altered <input type="checkbox"/> Moved <input type="checkbox"/>	
15 Name of Established District		25 Open to Public? Yes <input type="checkbox"/> No <input checked="" type="checkbox"/>	37 Condition Interior unknown Exterior excellent	
42 Further Description of Important Features This house is accentuated by two, large street-facing gables at each outer bay. These bays are decorated with a arched double-hung window in gable end accentuated by an ashlar keystone. Gable ends have returns with a cornice that extends across front facade. Large foliated scrolls support gable returns. The second story (gable bays) contains two small case-ment windows with a large double-hung (continued on next page)		26 Local Contact Person or Organization		
43 History and Significance Thomas Keith Skinker (1845-1924) was an attorney specializing in municipal bonds. He was also the son of Thomas Skinker (1805-1887) who bought a large tract of land in 1849, that straddled the city-county line. The eastern portion of this tract was encompassed in Forest Park in the 1870's, while the west part was rented for the Louisiana Purchase Exposition of 1904. The family (continued on next page)		27 Other Surveys in Which Included		
44 Description of Environment and Outbuildings		38 Preservation Underway? Yes <input type="checkbox"/> No <input checked="" type="checkbox"/>		
45 Sources of Information The Book of St. Louisans (1912), pp. 205-206, 555 St. Louis County Recorder of Deeds, Book 296, page 101. James Cox, Old & New St. Louis (1894), pp. 302-303 St. Louis Republic, "Funeral of Mrs. Skinker Will be Held Today," April 23, 1919. (continued on next page)		39 Endangered? By What? Yes <input type="checkbox"/> No <input checked="" type="checkbox"/>		
		40 Visible from Public Road? Yes <input checked="" type="checkbox"/> No		
		41 Distance from and Frontage on Road /150'		
		46 Prepared by Esley Hamilton/V. J. Bass		
		47 Organization St. Louis Co. Parks		
		48 Date 8/85	49 Revision Date(s)	

42. continued

(nine-over-one lights) window between the two small windows. They are decorated with brick radiating voussoirs with smooth ashlar keystone. The double-hung windows have a stone support under lugsill. First-story windows consist of three double-hung windows, grouped together with three-over-one lights. They are decorated with brick radiating voussoirs with ashlar keystone window sills that are accentuated with ashlar squares at window end corners. The bays between the gable bay contain the main entrance which is offset to the left. It consists of double, paneled doors with heavy ashlar door surround consisting of an arched-broken pediment with acanthus finial above door. This is supported by two pilasters with a foliated pattern on upper portion of pilasters. Above the entrance and to the right of the entrance are two small windows. The second story (next to small double-hung window) consists of a large one-story ribbon window divided into three sections with transom. This window is further accentuated with brick strap work outlining window shape. A large diamond-shaped smooth ashlar motif below center window. A large shed roof dormer situated between gables consist of three double-hung windows. Chimneys on each side facade at eaves. A one-story screened-in porch with balustrade on southeast corner in rear.

43. continued

home, "Ellenwood", burned in 1900, and after the Skinkers had lived in the West End for several years, they laid out Skinker Heights subdivision in 1911 and built this house the following year. He had already been promoting the area's development since 1893 as secretary-treasurer of the Clayton and Forest Park Railway Company, which built the trolley-line up Wydown Blvd. (named for Mrs. Skinker's maternal ancestors). As personal friends of both Louis LaBeaume and Guy Study, they promoted good architecture in Skinker Heights, and they also encouraged the location of the new Episcopalian church of St. Michael and All Saint (now St. Michael and St. George). Mrs. Skinker died in 1919 and Thomas K. Skinker in 1924. The house was then purchased by David R. Francis (1850-1927), one of the most distinguished Missourians of his era. He was mayor of St. Louis 1885-89, governor of Missouri 1889-93, Secretary of the Interior 1896-97, president of the Louisiana Purchase Exposition Corporation, one of the few such to make a profit, and Ambassador to Russia during World War I (a role in which he was caricatured by Serge Eisenstein in "10 Days That Shook the World"). He left his palatial home at Maryland and Newstead to move here. After his death the house was taken over by his fifth son (of six), Thomas, born in 1884, head of Francis-Perry-Ruth Real Estate. He lived here until his death in 1964.

45. continued

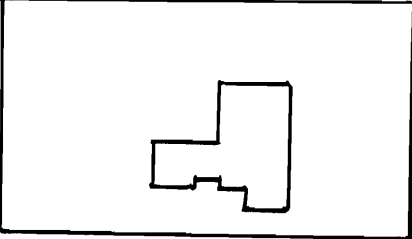
Joseph A. Mudd, "Cabell Descendants in Missouri," Missouri Historical Review, Vol. IX, No. 2 (January 1915), p. 82.
Missouri Historical Society Bulletin, Vol. XXI, No. 2 (January 1965), p. 154
Missouri Historical Society Necrology files.





HISTORIC INVENTORY

SL-AS-019-067

1 No.		4 Present Name(s) Bridge-Boyd House		2 County St. Louis	4 Present Name(s) Bridge-Boyd House	
2 County St. Louis		5 Other Name(s)				
3 Location of Negatives St. Louis County Parks		6465 Ellenwood				
6 Specific Location Tesson SD Lot 31 and E 25 ft Lot 30		16 Thematic Category		28 No. of Stories 2-1/2	2 County St. Louis	
7 City or Town If Rural, Township & Vicinity Clayton		17 Date(s) or Period constructed 1916		29 Basement? Yes <input checked="" type="checkbox"/> No <input type="checkbox"/>		
8 Site Plan with North Arrow N  Ellenwood		18 Style or Design Georgian Revival		30 Foundation Material		
		19 Architect or Engineer		31 Wall Construction brick masonry		
		20 Contractor or Builder		32 Roof Type & Material gable/slate		
		21 Original Use, if apparent residence		33 No. of Bays Front 7 Side 2		
		22 Present Use residence		34 Wall Treatment stretcher bond		
		23 Ownership Public <input type="checkbox"/> Private <input checked="" type="checkbox"/>		35 Plan Shape rectangular		
		24 Owner's Name & Address, if known Dr. Gerald and Dr. Ruth Fischbach 63105		36 Changes (Explain in #42) Addition <input checked="" type="checkbox"/> Altered <input type="checkbox"/> Moved <input type="checkbox"/>		
		25 Open to Public? Yes <input type="checkbox"/> No <input checked="" type="checkbox"/>		37 Condition Interior unknown Exterior excellent		
9 Coordinates UTM Lat Long		26 Local Contact Person or Organization		38 Preservation Underway? Yes <input type="checkbox"/> No <input checked="" type="checkbox"/>	4 Present Name(s) Bridge-Boyd House	
10 Site <input type="checkbox"/> Building <input checked="" type="checkbox"/> Structure <input type="checkbox"/> Object <input type="checkbox"/>		27 Other Surveys in Which Included		39 Endangered? By What? Yes <input type="checkbox"/> No <input checked="" type="checkbox"/>		
11 On National Register? Yes <input type="checkbox"/> No <input checked="" type="checkbox"/>				40 Visible from Public Road? Yes <input checked="" type="checkbox"/> No <input type="checkbox"/>		
12 Is It Eligible? Yes <input type="checkbox"/> No <input type="checkbox"/>				41 Distance from and Frontage on Road /125'		
13 Part of Estab. Hist. Dist.? Yes <input type="checkbox"/> No <input checked="" type="checkbox"/>						
14 District Potent'l? Yes <input type="checkbox"/> No <input type="checkbox"/>						
15 Name of Established District						
42 Further Description of Important Features The Georgian or Colonial features carry inside where there is an arch between the entry and stair hall; the staircase balustrade includes three shapes of balusters. This house is decorated with a semi-elliptical portico supported by two, narrow Tuscan columns and two pilasters. The entrance consists of a single, six-paneled door with sidelights (triangular patterns) and arched fanlight. Above the entrance on the second floor is (continued)		43 History and Significance George Leighton Bridge bought this property late in 1915, and county directories report him and his wife Dorothy living here by 1917. He was the son of Hudson Eliot Bridge (born 1858) and the grandson of Hudson E. Bridge (1810-1875), the founder of Bridge & Beach, manufacturers of stoves and ranges. Hudson Eliot Bridge lived at 23 Westmoreland Place and on a large estate in Walpole, New Hampshire. At the time this house (continued)		5 Other Name(s) 6465 Ellenwood		
44 Description of Environment and Outbuildings		45 Sources of Information Clayton Building Permit 3675, Nov. 1956 (1-rm. add.) The Book of St. Louisans (1912), p. 82 Hyde & Conard, Encyclopedia of the History of St. Louis (1899), vol 1, pp 225-228 St. Louis Star-Times, "Ingram Boyd, Sr., Dies; Retired Head of Store Here," Oct. 28, 1950. St. Louis County Recorder of Deeds, Book 334, p. 439; 372,249		46 Prepared by Esley Hamilton, V. J. Bass 47 Organization St. Louis County Parks 48 Date 8/85 49 Revision Date(s)		

Bridge-Boyd House
6465 Ellenwood

42. continued

A Palladian window with cornice and Ionic capitals decorating brick areas between windows. The middle section contains a large double-hung window (ten-over-fifteen lights) with fanlight. The outer bays (central block) maintain four double-hung windows on each floor with eight-over-eight lights. They are highlighted with paneled shutters; brick relieving flat arches and ashlar keystones. The central block is accentuated with brick quoins at corners. Three pedimented gable dormers on front roof slope. Each dormer contains a double-hung window (eight-over-eight lights) with fanlight. One chimney on each side elevation (central block) inside gable at ridge. A one-story open porch supported by Tuscan columns on east facade. The two-story wing on west facade is enclosed with two-bay arched windows on first floor and casement windows with a six lighted transom on second floor. They are accentuated like central block.

43. continued

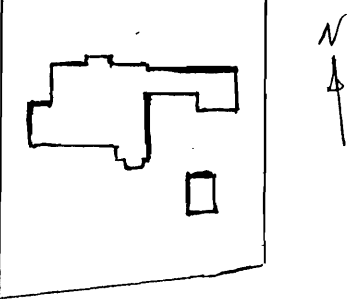
was built, George was Assistant Secretary of the family company. He was named for his father's brother-in-law, Col. George E. Leighton. About 1925, when George had risen to vice president of the company, he moved to Ladue, selling this house to Ingram Fletcher Boyd. Boyd (1880-1950) was the son of Trustin B. Boyd, who had founded Boyd's clothing store ("men's furnishings") in 1876. Ingram joined the firm in 1902 after graduating from Princeton University and became president in 1909, a position he held for 40 years. He was active in the Red Cross, Community Fund, St. Louis Provident Association, National Conference of Christians and Jews, and in the nearby Episcopal Church of St. Michael and St. George. He was succeeded in the firm by his son Ingram, Jr., who lived at 6400 Ellenwood.

In 1956 the owner William F. James added a large family room at the rear of the house. A second addition was made in 1981 by the present owners, who are both physicians on the faculty of the Washington University Medical School.





Office of Historic Preservation, P.O. Box 176, Jefferson City, Missouri 65101
HISTORIC INVENTORY

1 No		4 Present Name(s) Douglas B. Houser House		1 No	
2 County St. Louis		5 Other Name(s)			
3 Location of Negatives St. Louis Co. Parks Dept.		6470 Ellenwood			
6 Specific Location Lot 7, Block 2, Skinker Heights		16 Thematic Category		2 County St. Louis	
7 City or Town If Rural, Township & Vicinity Clayton		17 Date(s) or Period constructed 1921			
8 Site Plan with North Arrow <i>Ellenwood</i>		18 Style or Design period revival			
		19 Architect or Engineer Study & Farrar			
		20 Contractor or Builder Charles E. Brown			
		21 Original Use, if apparent residence			
		22 Present Use residence			
9 Coordinates UTM Lat Long		23 Ownership Public <input type="checkbox"/> Private <input checked="" type="checkbox"/>			4 Present Name(s) Douglas B. Houser House
10 Site <input type="checkbox"/> Building <input checked="" type="checkbox"/> Structure <input type="checkbox"/> Object <input type="checkbox"/>		24 Owner's Name & Address, if known Paul M. Weeks St. Louis, Mo. 63105			
11 On National Register? Yes <input type="checkbox"/> No <input checked="" type="checkbox"/>		25 Open to Public? Yes <input type="checkbox"/> No <input checked="" type="checkbox"/>			
12 Is It Eligible? Yes <input checked="" type="checkbox"/> No <input type="checkbox"/>		26 Local Contact Person or Organization			
13 Part of Estab. Hist. Dist.? Yes <input type="checkbox"/> No <input checked="" type="checkbox"/>		27 Other Surveys in Which Included			
14 District Potent'l? Yes <input checked="" type="checkbox"/> No <input type="checkbox"/>					
15 Name of Established District					
42 Further Description of Important Features This house is accentuated with a central gable which projects out from the central block. This bay contains the entrance, which is recessed. The single, semi-elliptical arched door has a divided glass panel. The two side walls that surround the entrance fold inward toward door. The window bays that flank entrance are double-hung with eight-over-twelve lights on first floor and eight-over-eight (continued on next page)				5 Other Name(s) 6470 Ellenwood	
43 History and Significance Douglas B. Houser, who commissioned this house, was the son of Daniel M. Houser, the founder of the St. Louis Globe in 1872 and president of the successor Globe-Democrat 1879-1915. Douglas, born Stephen Douglas Barlow Houser, joined the paper after graduation from Yale and served it until retiring as vice-president in 1951. He later moved to an apartment on South Skinker, where he (continued on next page)					
44 Description of Environment and Outbuildings					
45 Sources of Information Study & Farrar, Architects, St. Louis 1923 The Book of St. Louisans (1912), p. 300 St. Louis Post-Dispatch, "Douglas B. Houser Burial Services," August 22, 1966 Clayton Building Permit 197, September 20, 1921				6470 Ellenwood	
46 Prepared by Esley Hamilton/V. J. Bass					
47 Organization St. Louis Co. Parks					
48 Date 8/85				6470 Ellenwood	
49 Revision Date(s)					

Douglas B. Houser House
6470 Ellenwood

42. continued

lights on the second floor. All street facing windows are further accentuated with louvered shutters. The two hipped dormers are completely covered with slate. They each contain a casement window. The right bay which is recessed (behind the gable end chimney) consists of a 1½ story wing with screened arched openings. A gable dormer projects from roof at eaves. A small casement window is in gable end of dormer. The one story wing (left bays) contains a breezeway and a gabled roof garage on end bay. Small double-hung windows to right of breezeway and one double-hung window between garage. Two chimneys on each side elevation (central block) centered to gable at ridge. Gable ends, facing street are accentuated with brick courses. The rear of the house has a two-story conical roofed bay. Arched openings on first floor in rear.

43. continued

died in 1966 at the age of 73. Mrs. Houser was the former Emma Garesche, member of an old St. Louis family.

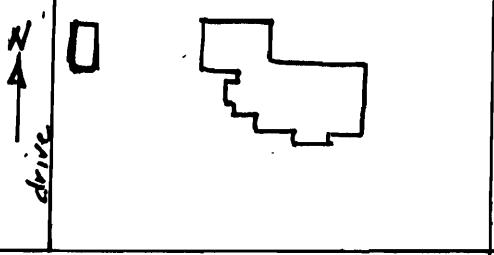








HISTORIC INVENTORY

1 No		4 Present Name(s) O'Neil-Vesper House		1 No
2 County St. Louis		5 Other Name(s)		
3 Location of Negatives Clayton		6481 Ellenwood		
6 Specific Location Tesson Subdivision, Lots 27-28-29-30 and lot pt. 26		16 Thematic Category		2 County St. Louis 4 Present Name(s) O'Neil-Vesper House 5 Other Name(s) 6481 Ellenwood
7 City or Town If Rural, Township & Vicinity Clayton		17 Date(s) or Period constructed 1911-12		
8 Site Plan with North Arrow 		18 Style or Design Craftsman		
9 Coordinates UTM Lat Long		19 Architect or Engineer		
10 Site : : Structure : : Building X Object : :		20 Contractor or Builder		
11 On National Register? Yes : : No X		21 Original Use, if apparent residence		
12 Is It Eligible? Yes : : No X		22 Present Use residence		
13 Part of Estab Hist Dist? Yes : : No X		23 Ownership Public : : Private X		
14 District Potent'l? Yes : : No X		24 Owner's Name & Address, if known Washington University		
15 Name of Established District		25 Open to Public? Yes : : No X		
26 Local Contact Person or Organization		27 Other Surveys in Which Included		
28 No. of Stories 2 1/2		29 Basement? Yes X No		
30 Foundation Material concrete		31 Wall Construction stucco/brick		
32 Roof Type & Material hip/asphalt shingles		33 No. of Bays Front 5 Side		
34 Wall Treatment stucco/brick		35 Plan Shape rectangular		
36 Changes (Explain in #42) Addition : : Altered : : Moved : :		37 Condition Interior good Exterior good		
38 Preservation Underway? Yes No X		39 Endangered? By What? Yes No X		
40 Visible from Public Road? Yes X No		41 Distance from and Frontage on Road 275' / 188'		
42 Further Description of Important Features This house uses stucco on the second story and brick on the first floor. The wall spaces are interrupted by large ribbon windows which contain groups of three, four, and five double-hung windows. The central bay has a hipped roof supported by two large Tuscan columns. A bay window projects out from under this roofed area. The entrance is to the left of this area, which is located by (continued on next page)				Photo
43 History and Significance David O'Neil bought several lots facing both Ellenwood and Forsyth in 1911. Born in 1874, he had been president of O'Neil Lumber Company (est. 1867) since 1908. The house he built had the addresses 6300 Forsyth and 6500 Forsyth before becoming 6481 Ellenwood about 1916. Mrs. O'Neil, the former Barbara Blackman (died 1963, age 82) was active in the St. Louis suffrage movement. (continued on next page)				
44 Description of Environment and Outbuildings				
45 Sources of Information Clayton Building Permit 2542, August 1941 (alt.) St. Louis County Recorder of Deeds, Book 292, page 242; 656, 273. St. Louis Globe-Democrat, "Eugene McCarthy, shoe firm director, memorial Friday," Sept. 2, 1971; "Louise R. McCarthy Memorial Rite Monday," Feb. 7-8, 1970.		46 Prepared by Esley Hamilton/V. J. Bass		
		47 Organization St. Louis Co. Parks		
		48 Date 8/85		
		49 Revision Date(s)		

(continued on next page)

O'Neil-Vesper House
6481 Ellenwood

42. continued

the two large Tuscan columns which supports the entrance overhang. The entrance bay projects out from left bay and you enter from the west. A large shed dormer on front contains three bays of windows. Above the entrance on the second floor is a screened-in porch area. A large bay window is on the west facade which is where the dining room is located. The enclosed porch on the right bay (first floor) contains multi-lighted windows with transoms. A fountain was built inside this area but is not maintained. A large projecting fireplace in the parlor as you walk in has an artistically stylized bird on fireplace.

The interior has slightly arched beamed ceiling in living room. Stairs go up behind fireplace. Fireplace has a Jacobean mantel. Wood floors are dark stained. Dining room has fluted pilasters, frieze, and pedimented windows. The dining room has two shell-niched cabinets. East yard has fountain. Leaded glass windows throughout.

43. continued

They left St. Louis in 1919, later settling in Carmel, California and Cas Cob, Connecticut. This house was rented for a few years to Louis Egan (1881-1950), the president of Union Electric from 1920 to 1939. Egan oversaw construction of Bagnell Dam and the development of the Lake of the Ozarks but was jailed in 1943 in connection with company efforts to purchase political influence. In the early 1920's he purchased 30 Brentmoor and lived there until his death.

In 1924 the property was purchased by Frederick W. A. Vesper (born 1873) owner of the Vesper-Buick Auto Company. Vesper was extremely active in civic and cultural affairs, notably as twice president of the National Automobile Dealers' Association and twice president of the St. Louis Chamber of Commerce. In 1929 he sold this property, thereafter dividing his time between residential hotels in the West End and "Fredmar Farms," near Jefferson Barracks. The purchaser, Eugene Ross McCarthy had been vice-president of Brown Shoe Company since 1915, and he later served as vice-chairman from 1948 to 1961. He was an active supporter of the YMCA. Mrs. McCarthy, the former Louise Roblee, was one of the founders of the John Burroughs School. Her mother had founded the YWCA in St. Louis, and she was chairman of the YWCA centennial convention. She was named Ecumenical Woman of the Year by the Church Federation in 1951 and Globe-Democrat Woman of Achievement in 1955. She died in 1970 at the age of 82, leaving an estate of over \$11 million. Mr. McCarthy then moved to an apartment on South Skinker, where he died in 1971 at age 89.

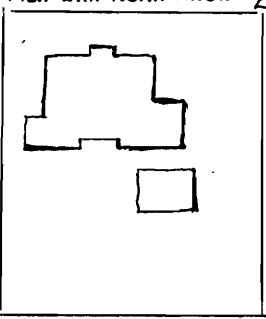
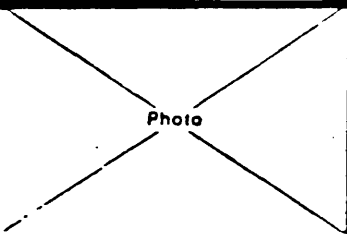
45. continued

Walter P. Tracy, Men Who Make St. Louis the City of Opportunity (1927), p. 213.
The Book of St. Louisans (1912), p. 455.
St. Louis Post-Dispatch, "Mrs. David O'Neil Funeral; Led Suffrage Movement," Dec. 5, 1963; "Funeral of Louis H. Egan," Nov. 27, 1950.
Missouri Historical Society, Sprague Scrapbook, Vol. I, pp. 29, 245.



Office of Historic Preservation, P.O. Box 176, Jefferson City, Missouri 65101

HISTORIC INVENTORY

1 No		4 Present Name(s) J. Herndon Smith House		1 No
2 County St. Louis		5 Other Name(s)		
3 Location of Negatives St. Louis Co. Parks Dept.		6500 Ellenwood		
6 Specific Location Lot 1 and 2, Block 3, Skinker Heights		16 Thematic Category		2 County St. Louis
7 City or Town If Rural, Township & Vicinity Clayton		17 Date(s) or Period constructed 1911		
8 Site Plan with North Arrow <i>Ellenwood</i>		18 Style or Design Georgian Revival		4 Present Name(s) J. Herndon Smith House
		19 Architect or Engineer J. S. Wise		
9 Coordinates UTM Lat Long		20 Contractor or Builder residence		5 Other Name(s) 6500 Ellenwood
10 Site : : Structure : : Building X : Object : :		21 Original Use, if apparent residence		
11 On National Register? Yes : : No X		22 Present Use		28 No. of Stories 2 1/2
12 Is It Eligible? Yes : X No : :		23 Ownership Public : : Private X		
13 Part of Estab. Yes : : Hist. Dist.? No X		24 Owner's Name & Address, if known Francis J. & Kathleen I. Burns Clayton, Mo. 63105		29 Basement? Yes X No
14 District Potent'l? Yes : X No : :		25 Open to Public? Yes : : No X		30 Foundation Material concrete
15 Name of Established District		26 Local Contact Person or Organization		31 Wall Construction brick masonry
		27 Other Surveys in Which Included		32 Roof Type & Material hip/gable/slate
				33 No. of Bays Front 5 Side 4
				34 Wall Treatment common bond
				35 Plan Shape rectangular
				36 Changes (Explain in #42) Addition : Altered : Moved :
				37 Condition Interior unknown Exterior excellent
				38 Preservation Underway? Yes No X
				39 Endangered? By What? Yes No X
				40 Visible from Public Road? Yes X No
				41 Distance from and Frontage on Road /100'
42 Further Description of Important Features This building is decorated with an elaborate central portico. Windows on the first and second story are double-hung and decorated with brick relieving flat arches, smooth ashlar keystone, and louvered shutters. A classical centered gable that continues to eaves is decorated with modillions and a rose window with traceries in center of pediment. This bay projects out from central block. The corners (continued on next page)				
43 History and Significance J. Herndon Smith (1871-1928) was an influential investment banker who assisted in the organization of the St. Joseph Lead Company, Wagner Electric, and Laclede Steel, among other concerns. He was a founder of the Investment Bankers Association of America. He was perhaps best known in St. Louis social circles as the husband (married in 1899) of Lida Brookings Wallace (1873-1956), the (continued on next page)				
44 Description of Environment and Outbuildings				
45 Sources of Information St. Louis Daily Record, January 25, 1911 Missouri Historical Society Necrology Scrapbook XIV, pp. 42 & 79; Sprague Scrapbook II, p. 39.				46 Prepared by Esley Hamilton/V. J. Bass
				47 Organization St. Louis Co. Parks
				48 Date 8/85
				49 Revision Date(s)

J. Herndon Smith House
6500 Ellenwood

42. continued

are accentuated with brick quoins. The cornice is decorated with modillions and a plain entablature. A molded stone course wraps around the facades between the first and second story windows. The portico consists of four Corinthian columns, and two pilasters that support roof that is decorated with modillions. The flat roof (portico) is decorated with a wrought iron balustrade. The single, sixteen lighted door contains fanlight, transom and sidelights. Two large projecting hipped dormers flank gable on front facade. Each dormer contains a single double-hung window with eight-over-eight lights. The east facade contains frame, squared oriel window. The southwest corner contains a two-story wing. The second floor has a screened-in porch with balustrade. Second floor is decorated like central block. A detached two-bay garage with additional bays is in southeast corner of property.

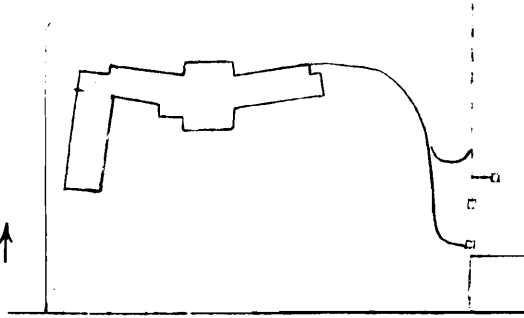
43. continued

daughter of Asa A. Wallace and niece of Robert Brookings. Wallace built 3 University Lane behind this house and Brookings 6510 Ellenwood, entered through the gates at the end of the street. Brookings had engineered the move of Washington University to this neighborhood and was influential in maintaining the high quality of residential construction that went up nearby. Smith himself promoted the first of the neighboring subdivisions, Brentmoor Park (1910). The architects John Lawrence Maura (1866-1933) and Ernest J. Russell (1870-1956) had come to St. Louis as the representatives of the Boston architectural firm Shepley, Rutan and Coolidge, successors to H. H. Richardson. They had begun to practice under the name of Maura, Russell & Gordon about 1900 and were later to become Maura, Russell & Crowell. In addition to the many fine residences, they designed churches and several of the larger office buildings downtown, including the Railway Exchange Building (1914), Southwestern Bell (1926), and Missouri Pacific (1928). After Smith's death in 1928, this property was purchased by William Sample, the vice-president of Ralston-Purina. Mrs. Smith later lived at 22 Wydown Terrace.



HISTORIC INVENTORY

45-019-071

1 No.		4 Present Name(s) Robert S. Brookings House	
2 County St. Louis		5 Other Name(s)	
3 Location of Negatives St. Louis Co. Parks Dept.		Alumni House, 6510 Ellenwood	
6 Specific Location part of U.S. Survey 378, Township 45, Range 6, west of Tesson Tract and 250 ft. south of Forsyth Blvd.		16 Thematic Category	
7 City or Town If Rural, Township & Vicinity Clayton		17 Date(s) or Period constructed 1911	
8 Site Plan with North Arrow		18 Style or Design Georgian Revival	
		19 Architect or Engineer Cope & Stewardson	
		20 Contractor or Builder J. H. Bright	
9 Coordinates UTM Lat _____ Long _____		21 Original Use, if apparent residence	
10 Site: I Building IX Structure I: Object II		22 Present Use offices	
11 On National Register? Yes II No IX		23 Ownership Public I Private XX	
12 Is It Eligible? Yes IX No II		24 Owner's Name & Address, if known	
13 Part of Estab Hist Dist? Yes II No XI		25 Open to Public? Yes IX No II	
14 District Potent'l? Yes IX No II		26 Local Contact Person or Organization Washington University Public Re-	
15 Name of Established District		27 Other Surveys in Which Included	
		28 No. of Stories 1 1/2	
		29 Basement? Full Yes IX No I	
		30 Foundation Material concrete	
		31 Wall Construction brick	
		32 Roof Type & Material gambrel, slate	
		33 No. of Bays Front 3 + 10 Side 4	
		34 Wall Treatment Flemish bond	
		35 Plan Shape irregular	
		36 Changes (Explain in #42) Addition X Altered X Moved I	
		37 Condition Interior good Exterior excellent	
		38 Preservation Underway? Yes No X	
		39 Endangered? By What? Yes II No X	
		40 Visible from Public Road? Yes No X	
		41 Distance from and Frontage on Road 250' s. of Forsyth	

2 County
St. Louis
4 Present Name(s)
Robert S. Brookings House
5 Other Name(s)
6510 Ellenwood

42 Further Description of Important Features Considering the importance of its builder, this house is remarkably unimposing. Although built to be approached from Ellenwood to the east, it has its own entrance on the north and garden front to the south. The main block is gambrel-roofed, one-and-a-half stories high. Gable ends face north and south and have Palladian windows upstairs (actually three-part windows with dentilled entablatures and semicircular grided lunettes above the center third). At the sides are five dormers (continued on next page)

43 History and Significance Robert S. Brookings, as chairman of the Board of Trustees of Washington University, had engineered the school's move from downtown St. Louis to the Hilltop Campus at Skinker and Forsyth. He also played an important role in the development of the neighborhoods to the south, including Tesson's Subdivision, Skinker Heights, and Brentmoor Park, which he intended to buffer the campus from adverse commercial development. The site of this house was partly in the Tesson Tract and partly the eastern portion of (continued on next page)

44 Description of Environment and Outbuildings Alumni House sits near the northeast corner of a tract of University property stretching from Forsyth to Wydown and west to Big Bend Blvd. This area is called the South Forty and is now largely given over to dormitories built in the 1960's and intramural playing fields. The total area is actually about (continued on next page)

45 Sources of Information
Hermann Hagedorn, Brookings: A Biography (MacMillan, 1936), pp 174, 270
Dictionary of American Biography, Vol. IV (1931-32), pp 80-81 (Hadley)
(continued on next page)

46 Prepared by Esley Hamilton/V. J. Bass
47 Organization
St. Louis Co. Parks Dept.
48 Date 8/85
49 Revision Date(s)

42. continued

on each side with arches extending into broken pediments. The one-story wings are punctuated by tall chimneys and lighted on the north by roundheaded windows with radiating and scalloped muntins and fitted shutters. West bay of west wing is glazed arched garage door. South windows vary, some having segmental arches. The main entry is a French door with sidelights under a fanlight and set into a flat-roofed glassed porch articulated as a five-bay Doric colonnade with a broad Doric frieze. Inside this porch has been slightly altered by insertion of a descending staircase in the east two bays. The garden elevation has a broad frieze broken by a three-part flat-roofed bay window. This is flanked by French doors. To the west of the main block the dining room bay has a hipped roof and French doors with double sidelights all topped by an arched pediment. At the west end of the west wing an addition was added in 1984. It is in the Post-Modern style and is exceptionally well designed to blend with the original building.

43. continued

the Brent Tract, the west part of which became Brentmoor Park. In total the property encompassed 46 acres. Brookings moved here from his house on Lindell west of Kingshighway, intending this to be a retirement home. Born in 1850, he had already had a distinguished career with Samuel Cupples & Company, distributors of woodenware and willowware products. By the 1880's the company controlled more than half of this business nationwide. Brookings retired in 1895 with \$5 to \$6 million. After moving the main campus of Washington University, he concentrated on the medical school at what is now called Barnes Hospital Plaza, reorganizing and rebuilding it by 1915, largely with his own money. At the beginning of World War I his attentions were diverted to Washington, D.C., where he served as Commissioner of Raw Materials and Chairman of the Price-Fixing Committee. After the war he founded the Institute of Economics and the Graduate School of Economics and Government in Washington, which in 1927 merged to form the Brookings Institution. In 1923 Brookings transferred this house to Washington University, "furnishings, art collection, silver and all." It became the official residence of the new chancellor, Herbert Spencer Hadley (1872-1927). Governor of Missouri 1909-1913, Hadley had been mentioned as a presidential or vice-presidential candidate. He published a book Rome and the World Today in 1922 and was largely responsible for the revised code of criminal procedure adopted by the American Law Institute in 1930 after his death.

The Philadelphia architectural firm of Cope & Stewardson were official architects of the new Washington University campus but both principals had been dead since 1902. Heading the St. Louis office was James P. Jamieson (1867-1941), a native of Scotland. Through University connections he had obtained some of the most prestigious commissions in St. Louis, including the adjacent Chancellor's house and the nearby Haarstick-Whittemore Houses on Forsyth, and the house for Brookings's sister Mrs. Asa Wallace on University Lane. The architects for the west wing were Henderson-Ganz Associates.

44. continued

46 acres and consists of two parcels which were acquired in 1909 by Robert Brookings and deeded by him to the University in May of that year. The following January the University returned an area of slightly over eleven acres to Brookings, beginning 265 feet south of Forsyth and extending 450 feet west and south to Wydown. The lot immediately north of Brookings became the site of the residence of the Chancellor. At this time the primary access to the Brookings property was the gate at the west end of Ellenwood Avenue. When Washington University sold the Chancellor's residence in 1920, Brookings acquired the east 51 feet, giving him access to Forsyth, and a strip 15 feet wide along his north line. Brookings transferred his expanded property to the University in 1923, but the Chancellor's property was not reacquired until 1946. At present the drive leading to the Ellenwood gates has been grassed over, and the area between the Alumni House and the Chancellor's House, now Blewett Hall, has been paved as a parking lot. The Ellenwood gate, now permanently closed, retains its original appearance including classically composed brick piers topped by tiled pyramids, with electric lights as finials. Brick walls connect at either side; to the north is an arched opening for the sidewalk. The house at 6481 Ellenwood immediately adjacent to this one has nearly identical piers but with carriage lamps appended from their outer faces. These piers and walls are laid with recessed panels that are similar to those on the chimneys of the house. Inside the Ellenwood gates, another brick wall with sections of wrought iron fencing carries the site of the original drive around to the north front of the house, where it ties into the east wing. To the west of the house another iron fence further restricts access to the south lawn.

45. continued

St. Louis Daily Record, March 10, 1911

"The Architectural Work of James P. Jamieson" ms.

The Brickbuilder, March 1914

St. Louis County Recorder of Deeds, Book 229, page 543; 232, 471; 259, 85; 464, 592; 584, 181.





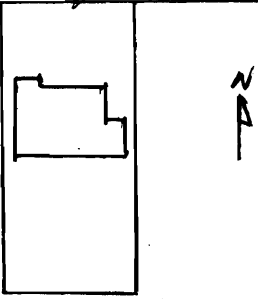






2-A5-019-072

Office of Historic Preservation, P.O. Box 176, Jefferson City, Missouri 65101
HISTORIC INVENTORY

1 No.		4 Present Name(s) W. M. Scudder House		1 No
2 County St. Louis		5 Other Name(s) 6304 Fauquier		2 County St. Louis
3 Location of Negatives St. Louis County Parks				
6 Specific Location Ellenwood Blk 5, Lot 9		16 Thematic Category		
7 City or Town If Rural, Township & Vicinity Clayton		17 Date(s) or Period constructed 1926		4 Present Name(s) W. M. Scudder
8 Site Plan with North Arrow 		18 Style or Design Tudor		
9 Coordinates UTM Lat _____ Long _____		19 Architect or Engineer Maritz & Young		
10 Site: <input checked="" type="checkbox"/> Building Structure: <input type="checkbox"/> Object		20 Contractor or Builder Higbee Const. Co.		5 Other Name(s) 6304 Fauquier
11 On National Register? Yes <input type="checkbox"/> No <input checked="" type="checkbox"/>		21 Original Use, if apparent residence		
12 Is It Eligible? Yes <input checked="" type="checkbox"/> No <input type="checkbox"/>		22 Present Use residence		
13 Part of Estab. Hist. Dist.? Yes <input type="checkbox"/> No <input checked="" type="checkbox"/>		23 Ownership Public <input type="checkbox"/> Private <input checked="" type="checkbox"/>		6304 Fauquier
14 District Potentially? Yes <input checked="" type="checkbox"/> No <input type="checkbox"/>		24 Owner's Name & Address, if known Robert L. & Shirley Adams 63105		
15 Name of Established District		25 Open to Public? Yes <input type="checkbox"/> No <input checked="" type="checkbox"/>		
42 Further Description of Important Features The steep-gabled roof is of gray and green slate with irregularly broken edges. A large, four-chamber chimney is in the interior of the house toward the west side. The brick is red painted light gray, laid in common bond (header course every 8 rows) with white mortar. Dark-stained or painted lapped siding is in most gable ends. A porch on the east side has a shed (continued)		26 Local Contact Person or Organization		Photo
43 History and Significance Eva M. Scudder bought this lot at the beginning of 1923, but the house wasn't started until the middle of 1926. William M. Scudder, Eva's husband, was vice-president of E. E. Souther Iron Co. The architects, Raymond Maritz and Ridgely Young, were the most popular of period house designers in the 1920's. Ridgely Young lived nearby at 27 Wydown Terrace , and the firm designed the largest bldg. in the Ellenwood (continued)		27 Other Surveys in Which Included		
44 Description of Environment and Outbuildings		28 No. of Stories 2		
45 Sources of Information Clayton Building permit 1019 (June 1926) Skinker Papers, Missouri Historical Society		29 Basement? Yes <input checked="" type="checkbox"/> No <input type="checkbox"/>		70
		30 Foundation Material brick-faced		
		31 Wall Construction brick masonry		
		32 Roof Type & Material gable/slate		70
		33 No. of Bays Front 4 Side 3		
		34 Wall Treatment brick/common bond		
		35 Plan Shape rectangular		70
		36 Changes (Explain in #42) Addition <input type="checkbox"/> Altered <input type="checkbox"/> Moved <input type="checkbox"/>		
		37 Condition Interior unknown Exterior excellent		
		38 Preservation Underway? Yes <input type="checkbox"/> No <input checked="" type="checkbox"/>		70
		39 Endangered? By What? Yes <input type="checkbox"/> No <input checked="" type="checkbox"/>		
		40 Visible from Public Road? Yes <input checked="" type="checkbox"/> No <input type="checkbox"/>		
		41 Distance from and Frontage on Road 770		70
		46 Prepared by E. Hamilton / J. Little / V. J. Bass		
		47 Organization St. Louis County Parks		
		48 Date 49 Revision Date(s) 8/85		

W. M. Scudder House
6304 Fauquier

42. continued

roof and is constructed of heavy square timber and turned posts. Windows are casements and generally grouped in twos or threes with wood mullions. Many have heavy wood lintels; brick sills. Shutters are hinged and constructed of vertical boards and rails. An arched window on the front of the house has a fan light and French doors opening onto a shallow iron balcony. Doorway is recessed. Door is of vertical boards with ornamental iron hinges and a square stained glass window with a curvilinear pattern. The garage is built in at the main level on the west side and is entered from the front of the house through an arched doorway. The outward-swinging garage doors are of vertical boards and have ornamental iron hinges; the heads are shaped to fit the arched opening.

43. continued

subdivision, United Hebrew Congregation on Skinker.

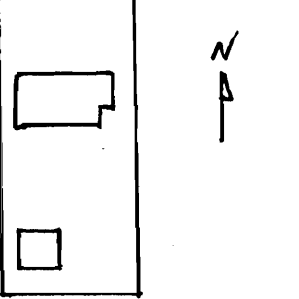
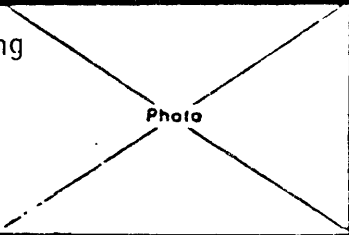






Office of Historic Preservation, P.O. Box 176, Jefferson City, Missouri 65101

HISTORIC INVENTORY

1 No.		4 Present Name(s) W. W. Strickler		1 No
2 County St. Louis		5 Other Name(s) 6310 Fauquier		
3 Location of Negatives St. Louis County Parks				
6 Specific Location Ellenwood Blk 5, Lot 10		16 Thematic Category	28 No. of Stories 2	2 County
7 City or Town If Rural, Township & Vicinity Clayton		17 Date(s) or Period constructed 1924	29 Basement? Yes <input checked="" type="checkbox"/> No	
8 Site Plan with North Arrow <i>Fauquier</i>		18 Style or Design period revival	30 Foundation Material stucco faced	
		19 Architect or Engineer J. W. Leigh	31 Wall Construction masonry	4 Present Name(s)
		20 Contractor or Builder W. W. Strickler	32 Roof Type & Material hip/slate	
		21 Original Use, if apparent residence	33 No. of Bays Front 6 Side	
9 Coordinates UTM Lat Long		22 Present Use residence	34 Wall Treatment stucco	5 Other Name(s)
10 Site: <input checked="" type="checkbox"/> Building <input checked="" type="checkbox"/> Structure: <input type="checkbox"/> Object: <input type="checkbox"/>		23 Ownership Public <input type="checkbox"/> Private <input checked="" type="checkbox"/>	35 Plan Shape rectangular	
11 On National Register? Yes <input type="checkbox"/> No <input checked="" type="checkbox"/>		24 Owner's Name & Address, if known Henry & Elise R. Schweich 63105	36 Changes (Explain in #42) Addition <input type="checkbox"/> Altered <input type="checkbox"/> Moved <input type="checkbox"/>	
12 Is It Eligible? Yes <input checked="" type="checkbox"/> No <input type="checkbox"/>		25 Open to Public? Yes <input type="checkbox"/> No <input checked="" type="checkbox"/>	37 Condition Interior <u>unknown</u> Exterior <u>excellent</u>	
13 Part of Estab. Hist. Dist.? Yes <input type="checkbox"/> No <input checked="" type="checkbox"/>		26 Local Contact Person or Organization	38 Preservation Underway? Yes <input type="checkbox"/> No <input checked="" type="checkbox"/>	
14 District Potent'l? Yes <input checked="" type="checkbox"/> No <input type="checkbox"/>		27 Other Surveys in Which Included	39 Endangered? By What? Yes <input type="checkbox"/> No <input checked="" type="checkbox"/>	
15 Name of Established District			40 Visible from Public Road? Yes <input checked="" type="checkbox"/> No	
			41 Distance from and Frontage on Road /	
42 Further Description of Important Features Walls and chimney are finished in stucco. Much of the ivy showing in the photo has been removed. Windows are casements that open outwardly; shutters on first story windows. The door has a stone surround with classical moldings.				
43 History and Significance William W. Strickler, who built this house, was president of the Lubrite Refining Co. and may have played a role in the construction of the Lubrite Service Station at Delmar and Midland in University City, now one of the area's best remaining examples of a custom-built service station. Jesse W. Leigh, the architect, was also a contractor. This same year he built #6 Carrswold for himself. With the Depression he (continued)				
44 Description of Environment and Outbuildings Detached garage matches house in style and materials. Garden was designed by Edith Mason.				
45 Sources of Information Clayton Building Permits 676 (Oct. 1924); 2541 (Aug. 1941) City Directories Interview with Elise Schweich, owner.			46 Prepared by Esley Hamilton/V. J. Bass 47 Organization St. Louis County Parks 48 Date 8/85 49 Revision Date	

W. W. Strickler
6310 Fauquier

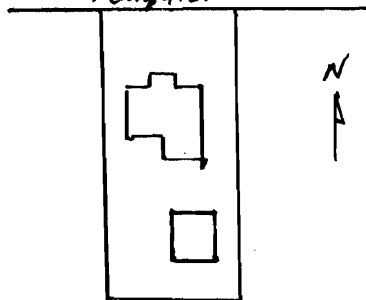
43. continued

became an agent for Massachusetts Mutual Life Insurance.





HISTORIC INVENTORY

1 No.		4 Present Name(s) F. S. Coddling House		1 No
2 County St. Louis		5 Other Name(s) 6316 Fauquier		
3 Location of Negatives St. Louis County Parks				
6 Specific Location Ellenwood Blk 5, Lot 11		16 Thematic Category		2 County St. Louis
7 City or Town If Rural, Township & Vicinity Clayton		17 Date(s) or Period constructed 1926		
		18 Style or Design Georgian Revival		
8 Site Plan with North Arrow 		19 Architect or Engineer T. L. Johnson		
		20 Contractor or Builder F. S. Coddling		
9 Coordinates UTM Lat Long		21 Original Use, if apparent residence		
		22 Present Use residence		
10 Site: Building <input checked="" type="checkbox"/> Structure: Object <input type="checkbox"/>		23 Ownership Public <input type="checkbox"/> Private <input checked="" type="checkbox"/>		
		24 Owner's Name & Address, if known James R. & Jo A. Moore 63105		
11 On National Register? Yes <input type="checkbox"/> No <input checked="" type="checkbox"/>		25 Open to Public? Yes <input type="checkbox"/> No <input checked="" type="checkbox"/>		
		26 Local Contact Person or Organization		
12 Is It Eligible? Yes <input checked="" type="checkbox"/> No <input type="checkbox"/>		27 Other Surveys in Which Included		4 Present Name(s) F. S. Coddling House
13 Part of Estab Hist Dist? Yes <input type="checkbox"/> No <input checked="" type="checkbox"/>		28 No. of Stories 2		
14 District Potent'l? Yes <input checked="" type="checkbox"/> No <input type="checkbox"/>		29 Basement? Yes <input checked="" type="checkbox"/> No <input type="checkbox"/>		
15 Name of Established District		30 Foundation Material stone		
		31 Wall Construction brick masonry		
		32 Roof Type & Material gable/slate		
		33 No. of Bays Front 3 Side		
		34 Wall Treatment brick/common bond		
		35 Plan Shape rectangular		
		36 Changes (Explain in #42) Addition: <input type="checkbox"/> Altered: <input type="checkbox"/> Moved: <input type="checkbox"/>		
		37 Condition Interior: unknown Exterior: excellent		
		38 Preservation Underway? Yes <input type="checkbox"/> No <input checked="" type="checkbox"/>		
		39 Endangered? By What? Yes <input type="checkbox"/> No <input checked="" type="checkbox"/>		
		40 Visible from Public Road? Yes <input type="checkbox"/> No <input checked="" type="checkbox"/>		
		41 Distance from and Frontage on Road /70'		
42 Further Description of Important Features Gable roof of gray slate. Eaves are boxed. Cornice has a dentil molding. Chimney has a corbeled cap. Walls are of red-brown and brown brick laid in common bond with white mortar; joints are narrow. Windows are double-hung, 6 over 6 on the second story, 8 over 12 on the first story. Window heads are flat brick arches with radiating voussoirs and stone keystones; (continued)				5 Other Name(s) 6316 Fauquier
43 History and Significance Frank S. Coddling, who built this house was plant manager for Chappelow Advertising Co.				
44 Description of Environment and Outbuildings Detached garage.				
45 Sources of Information Clayton Building Permit 1032 (July 1926) City Directories				46 Prepared by E. Hamilton J. Little / V. J. Bass 47 Organization St. Louis County Parks 48 Date 8/85 49 Revision Date(s)

F. S. Coddington House
6316 Fauquier

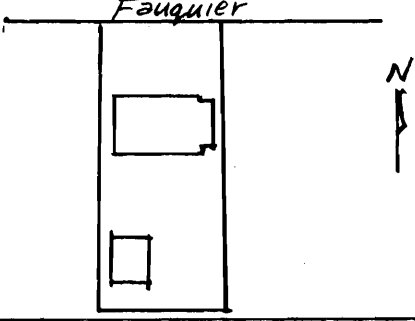
42. sills are stone or cast concrete with rounded edges. Center window is arched and opens onto a shallow iron balcony. Shutters are hinged; lower portions are louvered and upper portions paneled with clover shaped cut-outs. Arched windows are in gables. Entry has a classical doorcase with fluted pilasters and columns, composite capitals and a molded cornice. The doorway includes leaded glass side lights and transom lights and a paneled door.





Office of Historic Preservation, P.O. Box 176, Jefferson City, Missouri 65101

HISTORIC INVENTORY

1 No.		4 Present Name(s) Oscar C. Blumeyer House		1 No
2 County St. Louis		5 Other Name(s)		
3 Location of Negatives St. Louis Co. Parks Dept.		6322 Fauquier		
6 Specific Location Ellenwood Blk 5, Lot 12		16 Thematic Category		2 County St. Louis
7 City or Town If Rural, Township & Vicinity Clayton		17 Date(s) or Period constructed 1926		
8 Site Plan with North Arrow 		18 Style or Design Colonial Revival		
9 Coordinates UTM Lat Long		19 Architect or Engineer W. M. Backman		4 Present Name(s) Oscar C. Blumeyer House
10 Site: Building <input checked="" type="checkbox"/> Structure: Object <input type="checkbox"/>		20 Contractor or Builder R. Dickerson		
11 On National Register? Yes <input type="checkbox"/> No <input checked="" type="checkbox"/>		21 Original Use, if apparent residence		
12 Is It Eligible? Yes <input checked="" type="checkbox"/> No <input type="checkbox"/>		22 Present Use residence		5 Other Name(s) 6322 Fauquier
13 Part of Estab Hist Dist? Yes <input type="checkbox"/> No <input checked="" type="checkbox"/>		23 Ownership Public <input type="checkbox"/> Private <input checked="" type="checkbox"/>		
14 District Potent'l? Yes <input checked="" type="checkbox"/> No <input type="checkbox"/>		24 Owner's Name & Address, if known Harold & JoAnn Spener 63105		
15 Name of Established District		25 Open to Public? Yes <input type="checkbox"/> No <input checked="" type="checkbox"/>		6322 Fauquier
		26 Local Contact Person or Organization		
		27 Other Surveys in Which Included		
42 Further Description of Important Features Hip roof is of gray and green slate. The brick is rough in texture and is painted gray. Windows are double-hung, six-over-six on the second story and nine-over-nine on the first story. Shutters are hinged, and louvered on the second story and paneled on the first story. Window heads are flat arches with vertical brick voussoirs; sills are of brick. Entry stairs are of red quarry tile with (continued on next page)		28 No. of Stories 2		Photo
		29 Basement? Yes <input type="checkbox"/> No <input checked="" type="checkbox"/>		
		30 Foundation Material brick-faced		
		31 Wall Construction brick masonry		Photo
		32 Roof Type & Material		
		33 No. of Bays Front 5 Side 3		
		34 Wall Treatment brick stretcher bond		Photo
		35 Plan Shape rectangular		
		36 Changes (Explain in #42) Addition <input type="checkbox"/> Altered <input type="checkbox"/> Moved <input type="checkbox"/>		
		37 Condition Interior unknown Exterior excellent		Photo
		38 Preservation Underway? Yes <input type="checkbox"/> No <input checked="" type="checkbox"/>		
		39 Endangered? By What? Yes <input type="checkbox"/> No <input checked="" type="checkbox"/>		
		40 Visible from Public Road? Yes <input checked="" type="checkbox"/> No <input type="checkbox"/>		Photo
		41 Distance from and Frontage on Road /70'		
		42 Further Description of Important Features		
43 History and Significance Oscar C. Blumeyer, who built this house, was secretary of the Eagle Supply Company, a family firm that distributed oil burners and refrigerators. He was the brother of Arthur A. Blumeyer, president of the Industrial Savings Trust Co., and president also of the St. Louis Board of Education. His obituary reported that he was "well known in club circles." He was killed in 1930 at the (continued on next page)		45 Sources of Information Clayton Building Permit 1051 (August 1926) Missouri Historical Society, Necrology Scrapbook XV, p. 56		Photo
44 Description of Environment and Outbuildings The detached brick garage matches the house in style and materials.		46 Prepared by Esley Hamilton/V. J. Bass		
		47 Organization St. Louis Co. Parks		
		48 Date 8/85		Photo
		49 Revision Date(s)		


Oscar C. Blumeyer House
6322 Fauquier

42. continued

round-edged treads. Door case is of wood with a bracketed cornice surmounted by an iron railing. The doorway includes side lights, a fan light and a six-paneled door.

43. continued

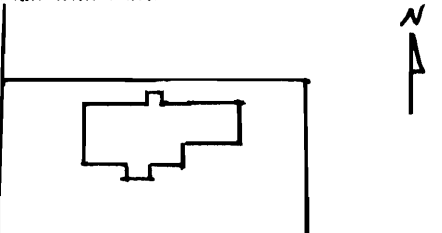
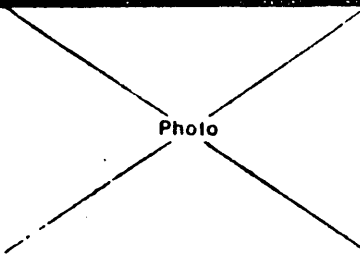
age of 56 when he accidentally fell down the elevator shaft at the company's plant, 929 Tyler St.





HISTORIC INVENTORY

SL-AS-049-076

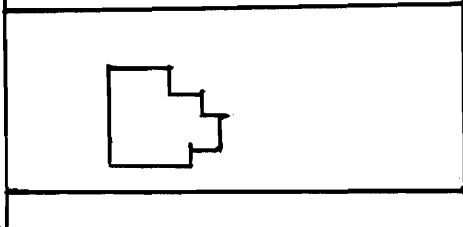
1 No.		4 Present Name(s) Raese Simpson House	
2 County St. Louis		5 Other Name(s) 6353 Fauquier	
3 Location of Negatives St. Louis County Parks			
6 Specific Location Ellenwood Blk 4, Lot 7		16 Thematic Category	28. No. of Stories 1-1/2
7 City or Town If Rural, Township & Vicinity Clayton		17 Date(s) or Period constructed 1947-48	29. Basement? Yes <input checked="" type="checkbox"/> No <input type="checkbox"/>
8 Site Plan with North Arrow 		18 Style or Design Modern - Ranch	30. Foundation Material concrete
		19 Architect or Engineer R. L. Woerheide	31. Wall Construction brick masonry
		20 Contractor or Builder R. L. Woerheide	32. Roof Type & Material hip/asphalt shingle
		21. Original Use, if apparent residence	33. No. of Bays Front 4 Side 2
		22 Present Use residence	34. Wall Treatment brick/common bond
		23 Ownership Public <input type="checkbox"/> Private <input checked="" type="checkbox"/>	35. Plan Shape rectangular
		24 Owner's Name & Address, if known Miljenko & Dragica Pilepich 63105	36. Changes Addition: <input type="checkbox"/> Altered: <input type="checkbox"/> Moved: <input type="checkbox"/> (Explain in #42)
9 Coordinates UTM Lat Long		25. Open to Public? Yes <input type="checkbox"/> No <input checked="" type="checkbox"/>	37. Condition Interior unknown Exterior excellent
10 Site: Building <input checked="" type="checkbox"/> Structure: Object <input type="checkbox"/>		26. Local Contact Person or Organization	38. Preservation Underway? Yes <input type="checkbox"/> No <input checked="" type="checkbox"/>
11. On National Register? Yes <input type="checkbox"/> No <input checked="" type="checkbox"/>	12. Is II Eligible? Yes <input type="checkbox"/> No <input checked="" type="checkbox"/>	27. Other Surveys in Which Included	39. Endangered? By What? Yes <input type="checkbox"/> No <input checked="" type="checkbox"/>
13. Part of Estab Hist Dist? Yes <input type="checkbox"/> No <input checked="" type="checkbox"/>	14. District Potent'l? Yes <input type="checkbox"/> No <input type="checkbox"/>		40. Visible from Public Road? Yes <input checked="" type="checkbox"/> No <input type="checkbox"/>
15 Name of Established District			41. Distance from and Frontage on Road /80'
42. Further Description of Important Features Hip roof of light gray asphalt shingle; eaves are slightly bell-cast. Walls are of red-orange brick with tan mortar. Double chimney on east side. Windows have metal frames and four horizontally-proportioned panes. Large shed-roofed dormer has 8 casement windows. Shutters are decorative only, non-working. Stone window sills. The entry porch has a hip roof, wrought iron posts and a flagstone floor. Flush door has a small square window. Garage is attached on east side and is entered directly from the street.			
43. History and Significance This house was built for Raese W. Simpson and his wife, Jeanne. He was an engineer with Orbison & Orbison Electrical Engineering. Roy L. Woerheide, the designer and builder, had built 5 houses on nearby Alexander 18 years previously, and he was later associated with A. E. Woerheide on the design of a sixth.			
44. Description of Environment and Outbuildings			
45. Sources of Information Clayton Building Permit 2823, Dec. 1947		46. Prepared by E. Hamilton/ J. Little/V.J. Bass	
		47. Organization St. Louis Co. Parks	
		48. Date 8/85	49. Revision Date(s)

2 County
St. Louis4 Present Name(s)
Raese Simpson House5 Other Name(s)
6353 Fauquier



HISTORIC INVENTORY

SL-AS-049-077

1 No		4 Present Name(s) Wilson A. Taylor House	
2 County none		5 Other Name(s)	
3 Location of Negatives St. Louis Co. Parks Dept.		6214 Forsyth	
6 Specific Location Lot 2, Tesson SD		16 Thematic Category	
7 City or Town If Rural, Township & Vicinity St. Louis		17 Date(s) or Period constructed 1923	
8 Site Plan with North Arrow NA		18 Style or Design Tudor	
		19 Architect or Engineer Nolte & Nauman	
		20 Contractor or Builder Geo. Bergfeld Const. Co.	
		21 Original Use, if apparent residence	
		22 Present Use school	
9 Coordinates UTM Lat Long		23 Ownership Public <input type="checkbox"/> Private <input checked="" type="checkbox"/>	
10 Site <input type="checkbox"/> Building <input checked="" type="checkbox"/> Structure <input type="checkbox"/> Object <input type="checkbox"/>		24 Owner's Name & Address, if known Unity Christ Church	
11 On National Register? Yes <input type="checkbox"/> No <input checked="" type="checkbox"/>		25 Open to Public? Yes <input type="checkbox"/> No <input checked="" type="checkbox"/>	
12 Is It Eligible? Yes <input checked="" type="checkbox"/> No <input type="checkbox"/>		26 Local Contact Person or Organization Unity Christ Church 727-6478	
13 Part of Estab Hist Dist? Yes <input type="checkbox"/> No <input checked="" type="checkbox"/>		27 Other Surveys in Which Included	
14 District Potentially? Yes <input checked="" type="checkbox"/> No <input type="checkbox"/>		28 No. of Stories 2 1/2	
15 Name of Established District		29 Basement? Yes <input type="checkbox"/> No <input checked="" type="checkbox"/>	
		30 Foundation Material squared rubble	
		31 Wall Construction brick	
		32 Roof Type & Material gable, comp.	
		33 No. of Bays Front 5+1 Side 3	
		34 Wall Treatment Flemish bond	
		35 Plan Shape rectangular	
		36 Changes (Explain in #42) Addition: <input type="checkbox"/> Altered <input checked="" type="checkbox"/> Moved <input type="checkbox"/>	
		37 Condition Interior unknown Exterior good	
		38 Preservation Underway? Yes <input type="checkbox"/> No <input checked="" type="checkbox"/>	
		39 Endangered? By What? Yes <input type="checkbox"/> No <input checked="" type="checkbox"/>	
		40 Visible from Public Road? Yes <input checked="" type="checkbox"/> No <input type="checkbox"/>	
		41 Distance from and Frontage on Road /100'	
42 Further Description of Important Features This basically symmetrical house is made asymmetrical by the irregular dormers. The center door has a pointed 4-centered arch with a stone surround in English perpendicular style. Above it is a small stone or composition stone plaque, and above that three narrow double-hung windows in a stone surround. Large triple windows (actually Chicago windows with fixed center panes) on either side of door also have stone surrounds. Other windows are 8-over-1. String courses band the house at (continued on next page)			
43 History and Significance Wilson Allen Taylor, who commissioned this house, was born in 1875. He was admitted to the Missouri bar in 1896 and first elected to the bench of the Circuit Court in 1910. The house now serves as the Education building for Unity Christ Church next door. It received a permit for use as a Day Care Center in 1973.			
44 Description of Environment and Outbuildings A drive at the west edge of the property leads to a parking lot in the back yard. The east edge of the property is banked with railroad ties to separate it from the church parking lot adjacent. A corrugated roof shelters the rear walk leading from house to church.			
45 Sources of Information St. Louis Building Permit B6176, May 10, 1923 Book of St. Louisans (1912), p. 589			
46 Prepared by Esley Hamilton/V. J. Bass			
47 Organization St. Louis Co. Parks			
48 Date 8/85 49 Revision Date(s)			

2 County
St. Louis

4 Present Name(s)
Wilson A. Taylor House

5 Other Name(s)
6214 Forsyth

Wilson A. Taylor House
6214 Forsyth

42. continued

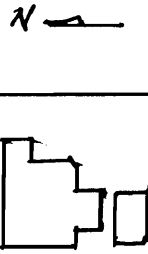
first-floor sill level and about 2/3 way up the 2nd-story windows. At the east side of the house is a brick flat-roofed sunroom; it fronts a pair of French doors opening to a wrought iron balconette, with a decorative plaque above. The west side of the house has a hip-roofed, slate clad port-cochere. The double chimney at the west end has a diaper work pattern in raised brick and three decorative plaques. The front cornice has exposed rafters and large paired brackets. A gabled dormer rises above the west 2 bays. It has a shaped bargeboard and triple windows. Over the east bays is a larger additional dormer rising above a break in the cornice. It is fronted with vertical half-timbers infilled with brick in herringbone and other decorative patterns. Its pair of leaded casements is inset in a projecting wooden surround. The bargeboard has moldings and brackets.





HISTORIC INVENTORY

SL-AS-049-076

1 No		4 Present Name(s) Herbert W. Waltke House		2 County St. Louis
2 County none		5 Other Name(s)		
3 Location of Negatives St. Louis County Parks Dept.		6224 Forsyth, Forsyth School		
6 Specific Location Lot 3, Tesson SD		16 Thematic Category		28. No. of Stories 2½
7 City or Town If Rural, Township & Vicinity St. Louis		17 Date(s) or Period constructed 1925		29. Basement? Yes <input checked="" type="checkbox"/> No <input type="checkbox"/>
8 Site Plan with North Arrow 		18 Style or Design Colonial Revival		30. Foundation Material squared random course
9 Coordinates UTM Lat Long		19 Architect or Engineer Albert Meyer		31. Wall Construction brick
		20 Contractor or Builder Herbert W. Waltke		32. Roof Type & Material gable, tile
		21. Original Use, if apparent residence		33. No. of Bays Front 6 Side 3
		22 Present Use school		34. Wall Treatment stretcher bond
23 Ownership Public <input type="checkbox"/> Private <input checked="" type="checkbox"/>		24 Owner's Name & Address, if known Forsyth School, Inc.		35. Plan Shape rectangular
25. Open to Public? Yes <input type="checkbox"/> No <input checked="" type="checkbox"/>		26. Local Contact Person or Organization Forsyth School 726-4542		36. Changes (Explain in #42) Addition <input checked="" type="checkbox"/> Altered <input checked="" type="checkbox"/> Moved <input type="checkbox"/>
27. Other Surveys in Which Included		28. Condition Interior unknown Exterior excellent		37. Preservation Underway? Yes <input type="checkbox"/> No <input checked="" type="checkbox"/>
11. On National Register? Yes <input type="checkbox"/> No <input checked="" type="checkbox"/>		12. Is It Eligible? Yes <input checked="" type="checkbox"/> No <input type="checkbox"/>		38. Endangered? By What? Yes <input type="checkbox"/> No <input checked="" type="checkbox"/>
13. Part of Estab. Hist. Dist.? Yes <input type="checkbox"/> No <input checked="" type="checkbox"/>		14. District Potentially? Yes <input checked="" type="checkbox"/> No <input type="checkbox"/>		39. Visible from Public Road? Yes <input checked="" type="checkbox"/> No <input type="checkbox"/>
15 Name of Established District		40. Distance from Frontage on Road /100'		41. Distance from Frontage on Road /100'
42 Further Description of Important Features The house was altered in 1968 and 1969 for the Forsyth School, when a 10x18 addition was built. From the front, however, the house appears unchanged except for the metal fire stairs at the west end. The facade is asymmetrical due to the extra east bay. The remaining bays center on the stone-framed door with pilasters, curved pediment on pilasters and entablature, and side-lights. Above this is a four-part diamond-paned casement with orna- (continued on next page)				5 Other Name(s) 6224 Forsyth, Forsyth School
43 History and Significance Herbert W. Waltke was secretary and assistant treasurer of the Waltke Investment Company, which he operated with his brothers Louis Alvin and Richard. They were sons of Louis Henry Waltke, a soap manufacturer. In 1968 and 1969 the house was altered for use as the Forsyth School, Inc., including a small addition. The school now also owns the house immediately behind, 6235 Wydown. The school was founded (continued on next page)				
44 Description of Environment and Outbuildings The house is approached by a stone terrace that ties into the foundation. Drives on both the west and east sides lead to the backyard, which is paved around the edges and furnished with playground equipment.				Photo
45 Sources of Information St. Louis Building Permit C-8077, April 2, 1925 City directories The Book of St. Louisans (1912), p. 620				
46. Prepared by Esley Hamilton/V. J. Bass 47. Organization St. Louis Co. Parks 48. Date 8/85 49. Revision Date(s)				

Herbert W. Waltke House
6224 Forsyth, Forsyth School

42. continued

mental keystone and corner voussoirs above it. Two single windows on either side open above triple windows on the first floor. Several side windows are paired. All these are double-hung, one-over-one, but the east wing has multi-paned casements.

The modillioned cornice returns on the gable ends. Above the front door is a triple dormer with an arched roof following the line of the rounded pediment below. The brick is a very dark vermiculated type laid in black mortar. The recent wing matches the brick but uses lighter mortar.

43. continued

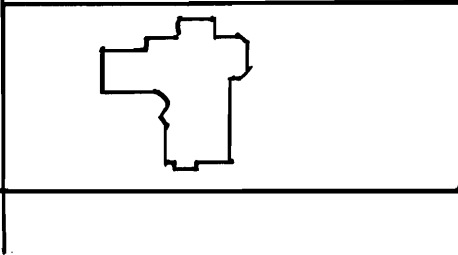
in 1960 by the adjacent Unity Christ Church. It became independent in the mid-1960's and serves children, age 3 through grade 6.





HISTORIC INVENTORY

SL-AS-049-079

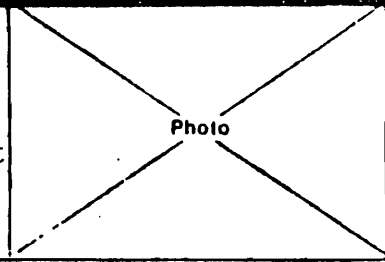
1 No		4 Present Name(s) Edwin R. Meyer House	
2 County none		5 Other Name(s)	
3 Location of Negatives St. Louis Co. Parks Dept.		6234 Forsyth, 6226 Forsyth	
6 Specific Location Lot 4, Tesson SD		16 Thematic Category	
7 City or Town If Rural, Township & Vicinity St. Louis		17 Date(s) or Period constructed 1927	
8 Site Plan with North Arrow N		18 Style or Design French Eclectic	
		19 Architect or Engineer Maritz & Young	
		20 Contractor or Builder Higbee Bros. Const. Co.	
		21 Original Use, if apparent residence	
9 Coordinates UTM Lat Long		22 Present Use residence	
10 Site: Building <input checked="" type="checkbox"/> Structure <input type="checkbox"/> Object <input type="checkbox"/>		23 Ownership Public <input type="checkbox"/> Private <input checked="" type="checkbox"/>	
11 On National Register? Yes <input type="checkbox"/> No <input checked="" type="checkbox"/>		24 Owner's Name & Address, if known Sam Langsdorf, Jr. and Ellen K. Langsdorf	
12 Is It Eligible? Yes <input checked="" type="checkbox"/> No <input type="checkbox"/>		25 Open to Public? Yes <input type="checkbox"/> No <input checked="" type="checkbox"/>	
13 Part of Estab Hist Dist? Yes <input type="checkbox"/> No <input checked="" type="checkbox"/>		26 Local Contact Person or Organization	
14 District Potent'l? Yes <input checked="" type="checkbox"/> No <input type="checkbox"/>		27 Other Surveys in Which Included	
15 Name of Established District		28 No. of Stories 2	
		29 Basement? Yes <input checked="" type="checkbox"/> No <input type="checkbox"/>	
		30 Foundation Material concrete	
		31 Wall Construction brick	
		32 Roof Type & Material hip, slate	
		33 No. of Bays Front irr. 6 Side irr.	
		34 Wall Treatment American common bond	
		35 Plan Shape irregular	
		36 Changes (Explain in #42) Addition: <input type="checkbox"/> Altered: <input type="checkbox"/> Moved: <input type="checkbox"/>	
		37 Condition Interior unknown Exterior good	
		38 Preservation Underway? Yes <input type="checkbox"/> No <input checked="" type="checkbox"/>	
		39 Endangered? By What? Yes <input type="checkbox"/> No <input checked="" type="checkbox"/>	
		40 Visible from Public Road? Yes <input checked="" type="checkbox"/> No <input type="checkbox"/>	
		41 Distance from and Frontage on Road /100'	

St. Louis

Edwin R. Meyer House

6234 Forsyth, 6226 Forsyth

42 Further Description of Important Features Variegated brown brick has many dark headers in periodic Flemish courses. Front of house has "L" plan, with 1½-story wing extending toward street. This has a blind arcade with pointed arches outlined in 2 courses of contrasting headers. These are inset with smaller rectangular casements. Facing the street are two additional dormers, with double casement windows and working, although somewhat crowded louvered shutters. The west face of this wing has two hipped dormers recessed behind (continued on next page)



43 History and Significance Edwin R. Meyer was a broker's agent for both the Kremin-Schlepp and the Meyer-Schmid Grocery Companies, both of which were controlled by his father George A. Meyer. A few years after moving into this house, Meyer divorced his wife Frances and married Helen Niedt, the wife of his backyard neighbor George Niedt of 6235 Wydown.

44 Description of Environment and Outbuildings A semicircular drive in the front has a spur to the east garage court, which is entered under a wrought-iron arch centering on a lantern.

45 Sources of Information
St. Louis Building Permit E2028, July 8, 1927
Missouri Historical Society, Sprague Scrapbook, Vol. 1, p. 233

46 Prepared by Esley Hamilton/V. J. Bass
47 Organization
St. Louis Co. Parks
48 Date 8/85
49 Revision Date(s)

Edwin R. Meyer House
6234 Forsyth, 6226 Forsyth

42. continued

the roof slope. Between the floors is a corbelled stringcourse, and a second stringcourse runs from the northeast arch eastward along a wing wall. The main entry is at the angle of the two wings under a turreted roof. It is outlined in stone quoins cut to the angle of the turret.

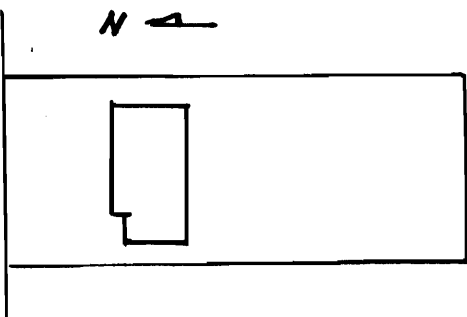
The bay to the right (west) of the door is surmounted by a triple chimney with the stacks placed diagonally. The west end of the house forms a large timbered bay window. The garage doors are under broad brick arches. The main 2½-story block of this wing is three bays deep, the center combining a porch and bay window under a broad slate-covered hip porch roof.





HISTORIC INVENTORY

SL-AS-049-020

1 No		4 Present Name(s) Edwin B. Meissner House		2 County St. Louis
2 County None		5 Other Name(s)		
3 Location of Negatives St. Louis Co. Parks Dept.		6244 Forsyth		
6 Specific Location Lot 5, Tesson SD		16 Thematic Category		28 No. of Stories 2 1/2
7 City or Town If Rural, Township & Vicinity St. Louis		17 Date(s) or Period constructed 1926		
8 Site Plan with North Arrow 		18 Style or Design Tudor Revival		
		19 Architect or Engineer Maritz & Young		29 Basement? Yes <input checked="" type="checkbox"/> No <input type="checkbox"/>
		20 Contractor or Builder Higbee Bros. Const. Co.		30 Foundation Material concrete, brick-faced
		21 Original Use, if apparent residence		31 Wall Construction masonry
		22 Present Use residence		32 Roof Type & Material gable, slate
		23 Ownership Public <input type="checkbox"/> Private <input checked="" type="checkbox"/>		33 No. of Bays Front <input type="checkbox"/> 4 Side <input type="checkbox"/> 3
		24 Owner's Name & Address, if known Alice S. and Leigh Gerdine		34 Wall Treatment partly stuccoed
9 Coordinates UTM Lat Long		25 Open to Public? Yes <input type="checkbox"/> No <input checked="" type="checkbox"/>		35 Plan Shape irregular
10 Site <input type="checkbox"/> Building <input checked="" type="checkbox"/> Structure <input type="checkbox"/> Object <input type="checkbox"/>		26 Local Contact Person or Organization		36 Changes (Explain in #42) Addition <input type="checkbox"/> Altered <input type="checkbox"/> Moved <input type="checkbox"/>
11 On National Register? Yes <input type="checkbox"/> No <input checked="" type="checkbox"/>		27 Other Surveys in Which Included		37 Condition Interior unknown Exterior good
12 Is It Eligible? Yes <input checked="" type="checkbox"/> No <input type="checkbox"/>				38 Preservation Underway? Yes <input type="checkbox"/> No <input checked="" type="checkbox"/>
13 Part of Estab Hist Dist? Yes <input type="checkbox"/> No <input checked="" type="checkbox"/>				39 Endangered? By What? Yes <input type="checkbox"/> No <input checked="" type="checkbox"/>
14 District Potent'l? Yes <input checked="" type="checkbox"/> No <input type="checkbox"/>				40 Visible from Public Road? Yes <input checked="" type="checkbox"/> No <input type="checkbox"/>
15 Name of Established District				41 Distance from and Frontage on Road /100 ft
42 Further Description of Important Features This richly detailed house has a roof of irregularly shaped slates in several colors. The lower part of the house is exposed brick laid in American common bond. The brick gives way in irregular fashion to stucco except at corners and around windows. In large gable over center bays and in gable of additional dormer over right front bay are diaper work patterns worked in projecting bricks. Center gable is partly overlaid by a gabled half-timbered oriel bracketed out over the entry. (continued on next page)				
43 History and Significance This house was commissioned by Edwin B. Meissner (1884-1956) who had started work in 1899 as messenger for the Milwaukee Electric Railway and Light Co. In 1911 he came to St. Louis to work for the St. Louis Car Company. By 1922 he was president, and in 1925 he acquired controlling interest. Both Meissner and his wife, the former Edna Rice (1893-1978) were very active in Jewish organizations; he was (continued on next page)				
44 Description of Environment and Outbuildings Front yard has wide semicircular drive with spur to west gates and west garage court.				
45 Sources of Information St. Louis Building Permit D7319, August 18, 1926 Tracy Men Who Make St. Louis The City of Opportunity, p. 165 St. Louis Post-Dispatch, "Edna Rice Meissner Funeral Services," February 22, 1978				
46 Prepared by Esley Hamilton/ V. J. Bass				
47 Organization St. Louis Co. Parks				
48 Date 8/85 49 Revision Date(s)				

2 County
St. Louis4 Present Name(s)
Edwin B. Meissner House5 Other Name(s)
6244 Forsyth

Edwin B. Meissner House
6244 Forsyth

42. continued

Windows are metal-frame casements. Some windows have large wooden beams as lintels. The entry has a door with three full-length vertical lights and also sidelights. Roof ridge appears to be slightly flared at the ends, and lower edge of roof is also curved. At east end of house a shed-roofed porch forms an extension of the front facade. It has thick beams as lintels and a spindle-filled side opening. Extending this elevation still further is a brick wall with scalloped garden gate. The south bay of the east side has a large bracketed second-story oriel. The west elevation is also screened by a brick wall. It has two garage doors and a large 2nd-story sleeping porch two bays deep, the first supported on posts and the second on brackets. It is of dark timber construction and has a slate-covered gable roof.

43. continued

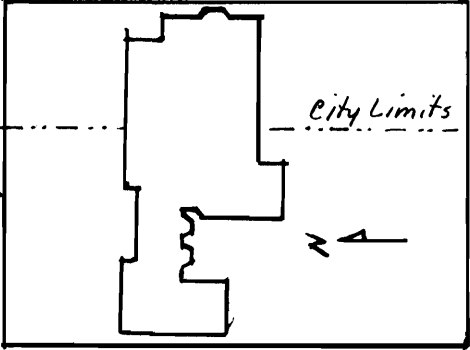
President of Congregation Shaare Emeth and a director of the New Mt. Sinai Cemetery, the Jewish Sanatorium and the Jewish Federation, while she organized the St. Louis Section of the National Council of Jewish Women. Mrs. Meissner was especially well-known for her contributions as a volunteer worker for baby clinics, milk stations, health centers and hospitals. She was on the USO Board in World War II and actively promoted better race relations through the Urban League. In later years she moved to an apartment on South Skinker Boulevard. The present owner of this house is the President of Webster University in Webster Groves. Mrs. Gerdine, the former Mrs. John P. Meyer, commissioned a notable house from Charles Eames in 1937, 4 Deacon Drive in Huntleigh Village.





HISTORIC INVENTORY

SL-AS-041-031

1 No.		4 Present Name(s) Sarah Bullock House	
2 County St. Louis		5 Other Name(s)	
3 Location of Negatives St. Louis Co. Parks Dept.		6300 Forsyth, Hillel	
6 Specific Location Lot 7 (& pt of 6) Tesson SD		16 Thematic Category	
7 City or Town II Rural, Township & Vicinity Clayton		17 Date(s) or Period constructed 1925-26	
8 Site Plan with North Arrow 		18 Style or Design Tudor Revival	
9 Coordinates UTM Lat Long		19 Architect or Engineer Nolte & Nauman	
10 Site I I Building X Structure I I Object I I		20 Contractor or Builder R. A. & G. B. Bullock	
11 On National Register? Yes I I No IX		21 Original Use, if apparent residence	
12 Is II Eligible? Yes I X No I I		22 Present Use religious center	
13 Part of Estab Hist Dist? Yes I I No IX		23 Ownership Public I I Private X I	
14 District Potent'I? Yes I X No I I		24 Owner's Name & Address, if known B'nai Brith Hillel Foundation Inc. 6320 Forsyth 63105	
15 Name of Established District		25 Open to Public? Yes I X No I I	
		26 Local Contact Person or Organization owner, 726-6177	
		27 Other Surveys in Which Included	
		28 No. of Stories 2 1/2	
		29 Basement? Yes I X No I	
		30 Foundation Material concrete	
		31 Wall Construction brick masonry	
		32 Roof Type & Material gable masonry	
		33 No. of Bays Front 4 Side 3	
		34 Wall Treatment flemish bond	
		35 Plan Shape irregular	
		36 Changes (Explain in #42) Addition X Altered I Moved I	
		37 Condition Interior unknown Exterior excellent	
		38 Preservation Underway? Yes No X	
		39 Endangered? By What? Yes I I No X	
		40 Visible from Public Road? Yes X No I	
		41 Distance from and Frontage on Road /130'	
42 Further Description of Important Features This house has apparently been tuck-pointed recently, making the pattern of the brickwork stand out. The asymmetrical facade focuses on the large projecting gabled bay to the right of the entry. The gable end is stuccoed and has a pointed window with a two-story window of leaded glass in stone frame, corresponding to the two-story staircase hall within. The entry vestibule is a one-story projection with a hipped roof whose front face has an eyebrow flare rhyming with the arch of the (continued on next page)		Photo	
43 History and Significance Richard Benbow Bullock, an English-born realtor, died in November, 1925, and his widow started work on this house the following month. Bullock had come to St. Louis in 1872 and started a Dry Goods Company, which he sold in 1909. About 1905 Bullock Realty and Investment Co. was founded, managed primarily by his sons Richard and George. They also acted as contractors, almost always in conjunction with architects Nolte & Nauman, who designed the elder Bullock's house at 16 Kingsbury Place. (continued on next page)		44 Description of Environment and Outbuildings Hillel added a one-story wing in 1966. It has a flat roof, common-bond brick wall, ribbon windows set just below the roof, and a glass-walled entry under a roof projection. The deep front yard has a curving drive, and a drive at the west property line to the garages in the west wing and the parking area behind the house.	
45 Sources of Information Clayton Building Permits 927, Dec. 1925; 4756, March 1966 The Book of St. Louisans (1912), pp. 94, 448 (continued on next page)		46 Prepared by Esley Hamilton/V. J. Bass	
		47 Organization St. Louis Co. Parks	
		48 Date 8/85 49 Revision Date(s)	

St. Louis

Sarah Bullock House

6300 Forsyth, Hillel

Sarah Bullock House
6300 Forsyth, Hillel

42. continued

doorway. Several front windows and one on the east end are round-headed; others are banked in threes. Most have leaded glass in patterns of octagons and diamonds. Above the entry is a smaller gable, almost an additional dormer. The end gables are half-timbered above second-story windows, and there are large end chimneys. The Hillel wing is a one-story structure divided into seven bays by concrete piers. The bay closest to the house is wider and had three glass doors set in glass sidelights and transoms. The flat roof extends out over this entry. The other bays are brick panels below a continuous ribbon of "clerestory" windows, three to a bay. Real clerestory windows rise above and behind this elevation; they form the ends of low-pitched gables that roof the central multipurpose room.

The southwest wing, part of the original house, has a west-facing two-car garage.

43. continued

Bullock's daughter Violet, Mrs. Walter H. Kobusch, had already started a house at 6349 Ellenwood (Tesson, Lot 43) in February, also to designs of Nolte & Nauman; in 1929 George B. Bullock built 5 Carrswold (listed on the National Register), a few blocks to the west. Nolte (1870-1944), was the son of a German-born builder. He opened his office in 1896 and was in partnership with Fred Nauman from 1913 to about 1934. Their best-known work was the Lambskin Temple of 1927 on South Kingshighway. It appears that Mr. and Mrs. Kobusch moved into this house rather than the one they built. This house was given to the present occupant by Mr. & Mrs. Richard D. Yalem. It is a Jewish religious organization serving college students, founded nationally in 1923 and in St. Louis in 1946. Hillel is named for a Jewish teacher of the time of Augustus. B'nai Brith, the parent organization, serves a wide range of Jewish social and civic concerns and is headquartered in Washington, D.C. The architect for Hillel was Benjamin Shapiro (born 1898), who practiced independently from 1927 to 1946, then worked in partnership with Robert Tisdale until 1973. Among many large houses he designed was 6414 Forsyth in 1935. He also did work for other Jewish institutions including Chesed Shel Emeth Synagogue in University City and New Mt. Sinai Cemetery on Gravois Road.

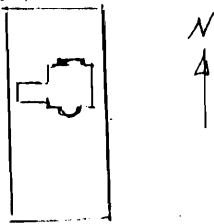
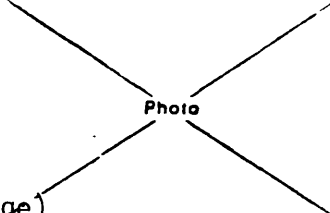
45. continued

St. Louis Globe-Democrat, "Richard B. Bullock Funeral Tomorrow," Nov. 19, 1925.
Compton Heights (1984), p. 49
Reminiscences from Ben Shapiro





Office of Historic Preservation, P.O. Box 176, Jefferson City, Missouri 65101
HISTORIC INVENTORY

1 No 2 County St. Louis 3 Location of Negatives St. Louis Co. Parks Dept.		4 Present Name(s) Vincent Price House 5 Other Name(s) 6320 Forsyth		1 No
6 Specific Location Lot 8, Tesson SD 7 City or Town If Rural, Township & Vicinity Clayton 8 Site Plan with North Arrow <div style="text-align: center;"> <i>Forsyth Blvd.</i>  </div>		16 Thematic Category 17 Date(s) or Period constructed 1923 18 Style or Design Georgian Revival 19 Architect or Engineer Maritz & Young 20 Contractor or Builder J. M. Higbee 21 Original Use, if apparent residence 22 Present Use residence 23 Ownership <div style="display: flex; justify-content: space-between;"> Public <input type="checkbox"/> Private <input checked="" type="checkbox"/> </div> 24 Owner's Name & Address, if known Joan Rosen Clayton, Mo. 63105 25 Open to Public? Yes <input type="checkbox"/> No <input checked="" type="checkbox"/> 26 Local Contact Person or Organization 27 Other Surveys in Which Included		2 County
9 Coordinates UTM Lat Long 10 Site <input type="checkbox"/> Building <input checked="" type="checkbox"/> Structure <input type="checkbox"/> Object <input type="checkbox"/> 11 On National Register? Yes <input type="checkbox"/> No <input checked="" type="checkbox"/> 12 Is It Eligible? Yes <input checked="" type="checkbox"/> No <input type="checkbox"/> 13 Part of Estab. Hist. Dist.? Yes <input type="checkbox"/> No <input checked="" type="checkbox"/> 14 District Potent'l? Yes <input checked="" type="checkbox"/> No <input type="checkbox"/> 15 Name of Established District		28 No. of Stories 2½ 29 Basement? Yes <input type="checkbox"/> No <input type="checkbox"/> 30 Foundation Material concrete 31 Wall Construction brick 32 Roof Type & Material gable 33 No. of Bays Front 3/5 Side 3 34 Wall Treatment common bond 35 Plan Shape mod. rectangular 36 Changes (Explain in #42) Addition <input type="checkbox"/> Altered <input type="checkbox"/> Moved <input type="checkbox"/> 37 Condition Interior unknown Exterior good 38 Preservation Underway? Yes <input type="checkbox"/> No <input checked="" type="checkbox"/> 39 Endangered? By What? Yes <input type="checkbox"/> No <input checked="" type="checkbox"/> 40 Visible from Public Road? Yes <input checked="" type="checkbox"/> No <input type="checkbox"/> 41 Distance from and Frontage on Road /100 ft.		4 Present Name(s)
42 Further Description of Important Features <p>Center bay breaks forward under pedimented gable broken by arch of Palladian window on second floor. First floor has pedimented wooden door case flanked by small gridded windows. Corners of this bay and house as a whole are emphasized by brick quoining patterns. First-floor windows are in banks of 3, 6-over-6 in center, 4-over-4 on sides; brick piers between have pilaster-moldings. Upper (continued on next page)</p>		<div style="text-align: center; height: 100px;">  </div>		5 Other Name(s)
43 History and Significance <p>Vincent Leonard Price (1871-1948), who built this house, is best known today as the father of actor Vincent Price, but he was a prominent St. Louis businessman in his day. Born in Waukegan, Illinois he came to St. Louis in 1902 when the National Candy Co. was organized, and later served 4 years as chairman of the executive committee of the National Confectioner's Conference. (continued on next page)</p>				
44 Description of Environment and Outbuildings				
45 Sources of Information Clayton Building Permit 374, Dec. 1922. The Book of St. Louisans (1912), p. 483 St. Louis Globe-Democrat, "Vincent L. Price, Sr., Dies," June 20, 1948			46 Prepared by Esley Hamilton 47 Organization St. Louis Co. Parks 48 Date 9/85 49 Revision Date(s)	

1 No
 2 County
St. Louis
 4 Present Name(s)
Vincent Price House
 5 Other Name(s)
6320 Forsyth

Vincent Price House
6320 Forsyth

42. continued

windows are shuttered and 4-over-4. A string-course runs around house at 1st-floor lintel level, while upper windows meet boxed cornice. Gable ends are underlined by narrow roof-skirt, as seen in Philadelphia colonial houses. Broad chimneys with corbelled tops rise at end of building. Pedimented dormers stand to left and right of front gable; end gable windows are slightly arched.

43. continued

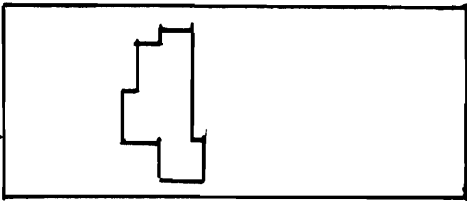
He was vice-president of the Price Cereal Food Co. of Chicago and later headed the Associated Corn Products Manufacturers. He retired in 1945 and moved to Tucson in 1947.





HISTORIC INVENTORY

SL-AS-CH-022

1 No.		4 Present Name(s) J. F. Hellrung House		2 County St. Louis	4 Present Name(s) J. F. Hellrung House
2 County St. Louis		5 Other Name(s)			
3 Location of Negatives St. Louis County Parks		6330 Forsyth			
6 Specific Location Lot 9, Tesson Subdivision		16 Thematic Category		28 No. of Stories 2	2 County St. Louis 4 Present Name(s) J. F. Hellrung House 5 Other Name(s) 6330 Forsyth
7 City or Town If Rural, Township & Vicinity Clayton		17 Date(s) or Period constructed 1926-27		29 Basement? Yes <input checked="" type="checkbox"/> No <input type="checkbox"/>	
8 Site Plan with North Arrow 		18 Style or Design Renaissance Eclectic		30 Foundation Material concrete	
		19 Architect or Engineer Angelo Corrubia		31 Wall Construction brick masonry	
		20 Contractor or Builder Angelo Corrubia		32 Roof Type & Material gable/hip/slate	
		21 Original Use, if apparent residence		33 No. of Bays Front 5 Side 3	
		22 Present Use residence		34 Wall Treatment Flemish bond	
		23 Ownership Public <input type="checkbox"/> Private <input checked="" type="checkbox"/>		35 Plan Shape rectangular	
		24 Owner's Name & Address, if known Charles C. & Zane Adams 63105		36 Changes (Explain in #42) Addition <input type="checkbox"/> Altered <input type="checkbox"/> Moved <input type="checkbox"/>	
9 Coordinates UTM Lat Long		25 Open to Public? Yes <input type="checkbox"/> No <input checked="" type="checkbox"/>		37 Condition Interior unknown Exterior excellent	
10 Site <input type="checkbox"/> Building <input checked="" type="checkbox"/> Structure <input type="checkbox"/> Object <input type="checkbox"/>		26 Local Contact Person or Organization		38 Preservation Underway? Yes <input checked="" type="checkbox"/> No <input type="checkbox"/>	
11 On National Register? Yes <input type="checkbox"/> No <input checked="" type="checkbox"/>		27 Other Surveys in Which Included		39 Endangered? By What? Yes <input type="checkbox"/> No <input checked="" type="checkbox"/>	
12 Is It Eligible? Yes <input checked="" type="checkbox"/> No <input type="checkbox"/>				40 Visible from Public Road? Yes <input checked="" type="checkbox"/> No <input type="checkbox"/>	
13 Part of Estab Hist Dist? Yes <input type="checkbox"/> No <input checked="" type="checkbox"/>				41 Distance from and Frontage on Road /100'	
14 District Potent'l? Yes <input type="checkbox"/> No <input checked="" type="checkbox"/>					
15 Name of Established District					
42 Further Description of Important Features This house is highlighted by a projecting entrance bay. The arched entrance opening is accentuated with a molded stone block pattern that extends the entire opening area. The single door is slightly recessed with semi-circular transom. Above the entrance is an loggia supported by brick squared piers with stone capital. The center support is a stone Tuscan column. A wrought iron balustrade can be seen between porch opening. Arched, French doors open out on loggia. The right bay contains (continued on next page)				Photo	
43 History and Significance This house was sold in 1985 for the first time since 1947 when it was purchased by H. A. Griesedieck. It was designed and built by Angelo B. M. Corrubia (c. 1880-1943), a native of Italy who came to St. Louis at age 18 and practiced architecture for 41 years. In 1923 he designed Duncker Hall on the campus of Washington University across the street; it was the only major campus building not designed by (continued on next page)					
44 Description of Environment and Outbuildings					
45 Sources of Information Clayton Building Permits 1086, Nov. 1926; 3293, Aug. 1952 (add.) The Book of St. Louisans (1912), p. 278				46 Prepared by Esley Hamilton/V. J. Bass 47 Organization St. Louis County Parks 48 Date 8/85 49 Revision Date(s)	

J. F. Hellrung House
6330 Forsyth


42. continued

a gable roof bay. The second floor contains a large double-hung window. This window is decorated with a balconette. It is supported by a large molded, shaped console. A large decorated chimney bisects two left bays. Two windows flank chimney. All are double-hung except for the left bay (second) floor. It is a small arched fixed vertical window. This window is contained within a shed roof wing on east facade. A hipped roof wing is situated behind shed roof extension. An open porch is situated behind this hipped wing. The west wing consists of a one story brick addition with semi-circular arched windows. Workers were rebuilding front chimney at time of this site inspection. Brick courses accentuate roof line with soldier course on gable. The cornice on front facade (except for slopes) are decorated with raised headers between two stretcher courses.

43. continued

Jamieson & Spearl until the 1950's. He designed 6400 Forsyth in 1925. Corrubia was also recognized as an artist and teacher. The house was commissioned by Jacob Francis Hellrung (born 1861) the founder of Hellrung & Grimm House Furniture Company, whose slogan was "You get the Girl, We'll do the Rest." He was also vice president of the Val Reis Piano and president of the Cass Avenue Bank. Henry A. Griesedieck was treasurer of Falstaff Brewery, for many years a family-owned business.





6330 63XX Forsyth Blvd.
Clayton, MO

Prominent St. Louis family is offering this fine Clayton home for the 1st time since 1947, to settle estate. *Griesedick*

The first floor has large entry w/spiral staircase, LR, DR, kitchen, breakfast room, family room and 1/2 bath.

The 2nd floor contains a large master suite w/bath, dressing room and sitting room. There are 3 additional bedrooms and 1 bath.

Exquisite grounds, full basement, parking area, and attached garage. Excellent condition. \$310,000.

Jeffrey A. Kimbrell, Agent

367-6779

Adolph K. Feinberg R.E. Inc.

367-6100

Since 1924


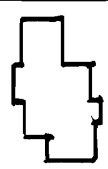
West End Word

7-3-85



HISTORIC INVENTORY

SL-AS-049-024

1 No.		4 Present Name(s) Bush-DeLore House	
2 County St. Louis		5 Other Name(s)	
3 Location of Negatives St. Louis Co. Parks Dept.		6336 Forsyth	
6 Specific Location Lot 10, Tesson SD		16 Thematic Category	28 No. of Stories 2
7 City or Town If Rural, Township & Vicinity Clayton		17 Date(s) or Period constructed 1923	29 Basement? Yes <input checked="" type="checkbox"/> No <input type="checkbox"/>
8 Site Plan with North Arrow 		18 Style or Design Tudor Revival	30 Foundation Material brick-faced
		19 Architect or Engineer Maritz & Young	31 Wall Construction brick
		20 Contractor or Builder J. M. Higbee	32 Roof Type & Material CROSS gable/slate
		21 Original Use, if apparent residence	33 No. of Bays Front 4 Side irr
		22 Present Use residence	34 Wall Treatment stretcher bond
9 Coordinates UTM Lat Long		23 Ownership Public <input type="checkbox"/> Private <input checked="" type="checkbox"/>	35 Plan Shape irregular
10 Site <input type="checkbox"/> Building <input checked="" type="checkbox"/> Structure <input type="checkbox"/> Object <input type="checkbox"/>		24 Owner's Name & Address, if known Mokhtar Gado 63105	36 Changes (Explain in #42) Addition <input type="checkbox"/> Altered <input type="checkbox"/> Moved <input type="checkbox"/>
11 On National Register? Yes <input type="checkbox"/> No <input checked="" type="checkbox"/>	12 Is It Eligible? Yes <input checked="" type="checkbox"/> No <input type="checkbox"/>	25 Open to Public? Yes <input type="checkbox"/> No <input checked="" type="checkbox"/>	37 Condition Interior unknown Exterior excellent
13 Part of Estab Hist Dist? Yes <input type="checkbox"/> No <input checked="" type="checkbox"/>	14 District Potent'l? Yes <input checked="" type="checkbox"/> No <input type="checkbox"/>	26 Local Contact Person or Organization	38 Preservation Underway? Yes <input type="checkbox"/> No <input checked="" type="checkbox"/>
15 Name of Established District		27 Other Surveys in Which Included	39 Endangered? By What? Yes <input type="checkbox"/> No <input checked="" type="checkbox"/>
			40 Visible from Public Road? Yes <input checked="" type="checkbox"/> No <input type="checkbox"/>
			41 Distance from and Frontage on Road /100'
42 Further Description of Important Features		The west portion of this house is topped by a tall pyramidal roof, while above the broad arched entry is a front-facing gable. The east wing has a gable centering on a tall corbelled chimney and there is a smaller gable at the west. Building corners at the front of the house are buttressed and have ashlar angles and brackets. Stone also marks the corners of windows. The entry is a broad pointed arch filled with an elaborate iron and glass composition of two-leafed pointed door, pointed (continued on next page)	
43 History and Significance		This house was built for LeRoy Bush, president and treasurer of the Romann & Bush Pig Iron and Coke Company, a family business. After a period of separation from Mrs. Bush in the late 1920's, Bush moved to her place of residence in the Coronado Hotel and sold this house to Casper P. DeLore. He was the founder of C. P. DeLore, manufacturers of paint pigments. The company was acquired by NationL Lead Co. (continued on next page)	
44 Description of Environment and Outbuildings		House has semicircular drive in front with spur going around west end of house. Garage in southwest corner of yard is contemporary with house, brick and slate-roofed. It has a large field-stone fireplace for outdoor grilling.	
45 Sources of Information		46 Prepared by Esley Hamilton/V. J. Bass	
Clayton Building Permit 459, May 1923		47 Organization	
City directories		St. Louis Co. Parks	
St. Louis Globe-Democrat, "Mrs. DeLore Funeral Today," January 30, 1968		48 Date	
St. Louis Post-Dispatch, "Mrs. C. P. DeLore Funeral Services," January 30, 1968		49 Revision Date(1)	
		8/85	

St. Louis

William Lewis House

6364 Forsyth

Bush-DeLore House
6336 Forsyth

42. continued

sidelights and toplight. Above the entry is a oriel with multipane casements and a concave hipped roof. The top of the front gable is edged with a soldier-course. Stone urns and couchant lions flank the entry.

43. continued

in 1933, but he remained director of the DeLore division until 1946. He died in 1948. He was a descendant of founders of Carondelet, for whom Delor Street is named. Mrs. DeLore was the daughter of John C. Finck, a miner who established a predecessor company to DeLore. She stayed on in this house until her own death in 1968.

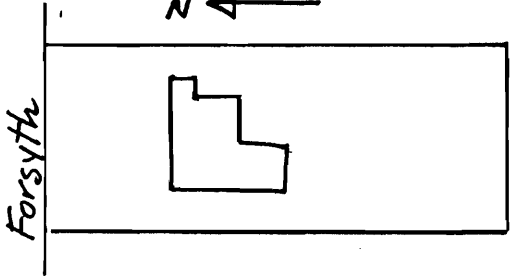
Maritz & Young designed 13 of the 37 houses in the Tesson Subdivision, twice as many as any other architect. They had comparable dominance in many of the other fashionable suburbs building in the 1920's. Raymond E. Maritz (1894-1973) and W. Ridgely Young (d. 1949) became partners in 1921. In addition to their houses, they designed Westwood and Hillcrest Country Clubs and with Leo Abrahams the temple for United Hebrew Congregation on nearby Skinker Blvd.





Office of Historic Preservation, P.O. Box 176, Jefferson City, Missouri 65101

HISTORIC INVENTORY

1 No		4 Present Name(s) <div style="text-align: center;">H. F. Raith House</div>		1 No
2 County St. Louis		5 Other Name(s)		
3 Location of Negatives St. Louis Co. Parks Dept.		6344 Forsyth		
6 Specific Location Lot 11, Tesson SD		16 Thematic Category		2 County St. Louis 4 Present Name(s) H. F. Raith House
7 City or Town If Rural, Township & Vicinity Clayton		17 Date(s) or Period constructed 1924-25		
8 Site Plan with North Arrow <div style="text-align: center;">N ← </div>		18 Style or Design		
9 Coordinates UTM Lat Long		19 Architect or Engineer N. B. Howard		
10 Site Building Structure Object		20 Contractor or Builder N. B. Howard		
11 On National Register? Yes <input type="checkbox"/> No <input checked="" type="checkbox"/>		21 Original Use, if apparent residence		
12 Is It Eligible? Yes <input checked="" type="checkbox"/> No <input type="checkbox"/>		22 Present Use residence		
13 Part of Estab Hist Dist? Yes <input type="checkbox"/> No <input checked="" type="checkbox"/>		23 Ownership Public <input type="checkbox"/> Private <input checked="" type="checkbox"/>		
14 District Potent'l? Yes <input type="checkbox"/> No <input type="checkbox"/>		24 Owner's Name & Address, if known Carl J & Adelaide E. Anderson, Clayton, Mo. 63105		
15 Name of Established District		25 Open to Public? Yes <input type="checkbox"/> No <input checked="" type="checkbox"/>		
42 Further Description of Important Features This house has a projecting entrance (capped with stone) at first floor level. The entrance consists of a large arched door with frame fanlight. The door is slightly recessed in a stone compounded arched portal. Two small windows with grills flank entrance. They are further decorated with smooth ashlar lintels and lugsills. The first floor contains two ribbon double-hung windows with (continued on next page)		26 Local Contact Person or Organization		5 Other Name(s) 6344 Forsyth
43 History and Significance Howard F. Raith was office manager and vice-president of the Henry Wrape Co., dealers in "staves" (presumably barrel staves). The company also had a major office in Paragould, Arkansas. Little is known of the architect, Norman B. Howard, except that he first appeared in city directories around 1910 as a contractor and was later listed as an architect in partnership with Marcus C. Finley.		27 Other Surveys in Which Included		
44 Description of Environment and Outbuildings		28 No. of Stories 2		
45 Sources of Information Clayton Building Permit 661, Sept. 1924		29 Basement? Yes <input type="checkbox"/> No <input checked="" type="checkbox"/>		
		30 Foundation Material concrete		
		31 Wall Construction brick masonry		
		32 Roof Type & Material hip		
		33 No. of Bays Front 3 Side 4		
		34 Wall Treatment flemish bond		
		35 Plan Shape rectangular		
		36 Changes (Explain in #42) Addition <input type="checkbox"/> Altered <input type="checkbox"/> Moved <input type="checkbox"/>		
		37 Condition Interior unknown Exterior excellent		
		38 Preservation Underway? Yes <input type="checkbox"/> No <input checked="" type="checkbox"/>		
		39 Endangered? By What? Yes <input type="checkbox"/> No <input checked="" type="checkbox"/>		
		40 Visible from Public Road? Yes <input checked="" type="checkbox"/> No <input type="checkbox"/>		
		41 Distance from and Frontage on Road 60 ft/100 ft		
		Photo		

H. F. Raith House
6344 Forsyth

42. continued

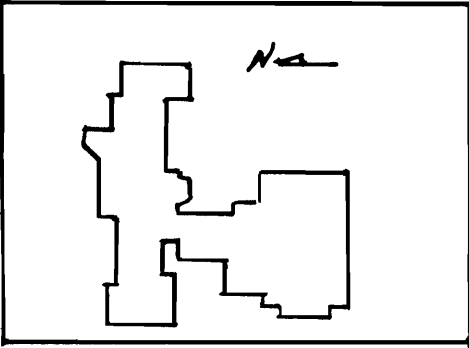
6-over-1 lights. The windows on the second floor are double-hung grouped together in 2's and 3's. All windows are decorated with louvered shutters. The first floor windows are accentuated with a soldier course flat arch. A brick soldier course runs along the cornice on all facades. The eaves are decorated with modillions. The left bay contains a one-story (hipped roof addition) brick wing.





HISTORIC INVENTORY

SL-AS-049-086

1. No.		4. Present Name(s) George W. Taylor House	
2. County St. Louis		5. Other Name(s)	
3. Location of Negatives St. Louis Co. Parks Dept.		Newman Chapel, 6352 Forsyth	
6. Specific Location Lots 12 & 13, Tesson SD		16. Thematic Category	28. No. of Stories 2½
7. City or Town If Rural, Township & Vicinity Clayton		17. Date(s) or Period constructed 1925	29. Basement? Yes <input checked="" type="checkbox"/> No <input type="checkbox"/>
8. Site Plan with North Arrow 		18. Style or Design Tudor Revival	30. Foundation Material ashlar
9. Coordinates UTM Lat Long		19. Architect or Engineer Maritz & Young	31. Wall Construction brick masonry
10. Site: I Building <input checked="" type="checkbox"/> Structure: I Object <input type="checkbox"/>		20. Contractor or Builder J. M. Higbee	32. Roof Type & Material gable/slate
11. On National Register? Yes <input type="checkbox"/> No <input checked="" type="checkbox"/>		21. Original Use, if apparent residence	33. No. of Bays Front irr 9 Side irr 2
12. Is It Eligible? Yes <input checked="" type="checkbox"/> No <input type="checkbox"/>		22. Present Use religious center	34. Wall Treatment American common bond
13. Part of Estab Hist Dist? Yes <input type="checkbox"/> No <input checked="" type="checkbox"/>		23. Ownership Public <input type="checkbox"/> Private <input checked="" type="checkbox"/>	35. Plan Shape irregular
14. District Potent'l? Yes <input checked="" type="checkbox"/> No <input type="checkbox"/>		24. Owner's Name & Address, if known Archdiocese of St. Louis	36. Changes (Explain in #42) Addition <input checked="" type="checkbox"/> Altered <input type="checkbox"/> Moved <input type="checkbox"/>
15. Name of Established District		25. Open to Public? Yes <input checked="" type="checkbox"/> No <input type="checkbox"/>	37. Condition Interior good Exterior excellent
42. Further Description of Important Features This is visually the largest house on Forsyth, stretching across two lots with a great variety of materials and treatments. The roof is gabled at the east end but hipped over the entry, conical over the wide turret, and sweeping down to the first floor as a hip at the west end. The Tudor-arched drive-through near the west end has a half-timbered gable above it, and half-timbering is also evident over the main entry and in the southeast wing. The turret is squared rubble, random-coursed, and has brick (continued on next page)		26. Local Contact Person or Organization Newman Center 725-3358	38. Preservation Underway? Yes <input type="checkbox"/> No <input checked="" type="checkbox"/>
43. History and Significance This house, extending across two lots, is one of the largest in the Tesson Subdivision and in its extremely romantic composition, one of the best-designed. George W. Taylor (1870-1935) was born in Clarksburg, Virginia and came to St. Louis in the 1890's to work for the Singer Sewing Machine Co. In 1905 he became the St. Louis representative and general agent for the New York Life Insurance and soon became one of their (continued on next page)		27. Other Surveys in Which Included	39. Endangered? By What? Yes <input type="checkbox"/> No <input checked="" type="checkbox"/>
44. Description of Environment and Outbuildings A curving drive runs along the front of the property. It is edged with low chains. Drives lead to the rear through the west arch and through a garden wall at the east side of the property. A large but well-landscaped parking lot occupies the east part of the back property. The large steeply-gabled Newman Chapel (continued on next page)		40. Visible from Public Road? Yes <input checked="" type="checkbox"/> No <input type="checkbox"/>	
45. Sources of Information Clayton Building Permits 814, July 1925; 4477, March 1963 St. Louis Globe-Democrat, "George W. Taylor Dies," May 20, 1935		41. Distance from and Frontage on Road /200'	
46. Prepared by Esley Hamilton/V. J. Bass		47. Organization St. Louis Co. Parks	
48. Date 8/85		49. Revision Date(s)	

2. County
St. Louis4. Present Name(s)
George W. Taylor House5. Other Name(s)
Newman Chapel, 6352 Forsyth

42. continued


courses worked into it Roman style; a frieze at the top is a tattersall pattern in brick work. The large turret window has a nine-part stone frame projecting above roofline as a segmented arch with flat ends. Within this frame are 9- and 12-pane leaded lights. To the left of the turret are two polygonal chimneys; two diagonal rectangular chimneys rise to the right side of the entry. Nearer the east end is a second-story parapeted brick oriel. The plane of the wall breaks forward below this oriel on an angle that is capped by ashlar blocks. Most windows are leaded; ashlar-framed. A notable feature of the interior is the Jacobean strap work ceiling of the parlor beyond the turret. This room and others open into the garden by French doors set in ashlar surrounds. The center garden bay has a projecting gable with scalloped bargeboard, further extended by a two-story parapetted bay window. To the right of this is an all-brick gable, while the east garden bay is a half-timbered and stuccoed gable.

43. continued

highest producing salesmen. In 1963 the building was remodelled and enlarged to accommodate the Newman Center, a religious organization named for John Henry Newman (1801-1890) and serving the campus religious needs of Washington University. Maritz and Young designed 13 of the 37 houses in the Tesson Subdivision, twice as many as any other architect. They had comparable dominance in many of the other fashionable suburbs building in the 1920's. Raymond E. Maritz (1894-1973) and W. Ridgely Young (d. 1949) became partners in 1921. In addition to their houses, they designed Westwood and Hillcrest Country Clubs and with Leo Abrahams the temple for United Hebrew Congregation on nearby Skinker Blvd.

44. continued

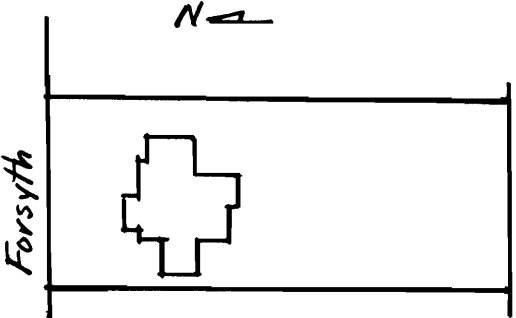
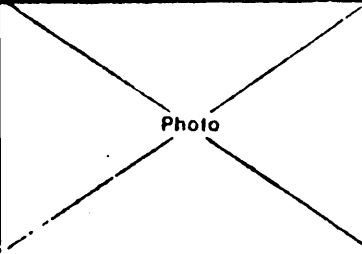
presents its east front to the parking lot. The chapel is linked to the house by a one-story flat-roofed wing. The brick of this newer work is close to that of the house, but the joints are wider and whiter. The chapel roof is dark composition material resembling cedar shingles; it is topped by a four-sided copper finial or fleche. The garden wall extends around the property; it is solid brick about halfway and then a brick grill punctuated by piers. The terrace in front of the garden doors is flagstone with brick steps and rock-face broken course ashlar retaining walls.





HISTORIC INVENTORY

31-15-049-087

1. No.		4. Present Name(s) <div style="text-align: center;">William Lewin House</div>	
2. County St. Louis		5. Other Name(s)	
3. Location of Negatives St. Louis Co. Parks Dept.		6364 Forsyth	
6. Specific Location Lot 14, Tesson SD		16. Thematic Category	
7. City or Town If Rural, Township & Vicinity Clayton		17. Date(s) or Period constructed 1925	
8. Site Plan with North Arrow		18. Style or Design Spanish Eclectic	
		19. Architect or Engineer Maritz & Young	
		20. Contractor or Builder J. M. Higbee	
9. Coordinates UTM Lat Long		21. Original Use, if apparent residence	
10. Site: <input type="checkbox"/> Building <input checked="" type="checkbox"/> Structure: <input type="checkbox"/> Object <input checked="" type="checkbox"/>		22. Present Use residence	
11. On National Register? Yes <input type="checkbox"/> No <input checked="" type="checkbox"/>		23. Ownership Public <input type="checkbox"/> Private <input checked="" type="checkbox"/>	
12. Is It Eligible? Yes <input type="checkbox"/> No <input checked="" type="checkbox"/>		24. Owner's Name & Address, if known Edward S. & Joy Farrelly 63105	
13. Part of Estab. Hist. Dist.? Yes <input type="checkbox"/> No <input checked="" type="checkbox"/>		25. Open to Public? Yes <input type="checkbox"/> No <input checked="" type="checkbox"/>	
14. District Potent'l? Yes <input type="checkbox"/> No <input checked="" type="checkbox"/>		26. Local Contact Person or Organization	
15. Name of Established District		27. Other Surveys in Which Included	
42. Further Description of Important Features Roughcast stucco shows texture in raking light. Main block of house is gabled, but entry bay projects to front under hip roof, and two bays to east of it break forward to lesser extent under shed roof. West end of house is composed like a saltbox addition. Wing wall at front of east end extends to wrought-iron arch over driveway, and the two garage doors at the east end of the house, screened by this wall, are round-headed, with fanlights. A flaring buttress wall is at the northwest (continued on next page)		28. No. of Stories 2	
		29. Basement? Yes <input checked="" type="checkbox"/> No <input type="checkbox"/>	
		30. Foundation Material brick-faced	
		31. Wall Construction stucco	
		32. Roof Type & Material gable, hip, tile	
		33. No. of Bays Front 5 Side 2	
		34. Wall Treatment rough cast stucco	
		35. Plan Shape rectangular	
		36. Changes (Explain in #42) Addition: <input type="checkbox"/> Altered: <input type="checkbox"/> Moved: <input type="checkbox"/>	
		37. Condition Interior unknown Exterior excellent	
		38. Preservation Underway? Yes <input type="checkbox"/> No <input checked="" type="checkbox"/>	
		39. Endangered? By What? Yes <input type="checkbox"/> No <input checked="" type="checkbox"/>	
		40. Visible from Public Road? Yes <input checked="" type="checkbox"/> No <input type="checkbox"/>	
		41. Distance from and Frontage on Road /100'	
43. History and Significance William Lewin was the president of the Lewin Metals Corporation, a family-run business located at 23 Branch in St. Louis. Maritz & Young designed thirteen of the 37 houses in the Tesson Subdivision, twice as many as any other architect. They had comparable dominance in many of the other fashionable suburbs building in the 1920's. Raymond E. Maritz (1894-1973) and W. Ridgely Young (d. 1949) became partners in 1921. (continued on next page)			
44. Description of Environment and Outbuildings A contemporary garden pavilion opposite main entry has stuccoed walls, tiled roof and other detailing to match house. Semicircular front drive leads to stone-paved east yard through wrought-iron arch. Tile-capped stucco walls connect arch with house, extend to property to the west, and line east court, where a higher curving wall has a round-headed door giving access to the garden.		46. Prepared by Esley Hamilton/V. J. Bass	
45. Sources of Information Clayton Building Permit 916, September 1925 Maritz & Young Mongraph City directories		47. Organization St. Louis Co. Parks	
		48. Date 8/85	
		49. Revision Date(s)	

2. County

4. Present Name(s)

5. Other Name(s)

William Lewin House
6364 Forsyth

42. continued

corner. The roof is punctuated by two large chimneys, with decorated stucco stacks, corbelled brick tops and tiled roofs. The main entry is a large arch alternating stucco and brick voussoirs, fitted with a wrought-iron gate. The door is deeply recessed. Above the entry is a French door with balcony and panelled shutters. Other windows vary greatly in style, from the three-arched windows left of the door to the larger arched opening with double French doors and fanlight to the right. Second-floor windows at the west end of the house are segmental-arched.

43. continued



In addition to their houses, they designed Westwood and Hillcrest Country Clubs and with Leo Abrahams the temple for United Hebrew Congregation on nearby Skinker Blvd.





HISTORIC INVENTORY

SL-AS-019-022

1. No.		4. Present Name(s) L. G. Blackmer House	
2. County St. Louis		5. Other Name(s)	
3. Location of Negatives St. Louis Co. Parks Dept.		6372 Forsyth	
6. Specific Location Lot 15, Tesson SD		16. Thematic Category	
7. City or Town If Rural, Township & Vicinity Clayton		17. Date(s) or Period constructed 1925	
8. Site Plan with North Arrow 		18. Style or Design modified Tudor	
		19. Architect or Engineer Maritz & Young	
		20. Contractor or Builder J. M. Higbee	
		21. Original Use, if apparent residence	
		22. Present Use residence	
9. Coordinates UTM Lat Long		23. Ownership Public <input type="checkbox"/> Private <input checked="" type="checkbox"/>	
10. Site: <input type="checkbox"/> Building <input checked="" type="checkbox"/> Structure: <input type="checkbox"/> Object <input checked="" type="checkbox"/>		24. Owner's Name & Address, if known Richard K. & Florence S. Weil 63105	
11. On National Register? Yes <input type="checkbox"/> No <input checked="" type="checkbox"/>		25. Open to Public? Yes <input type="checkbox"/> No <input checked="" type="checkbox"/>	
12. Is It Eligible? Yes <input checked="" type="checkbox"/> No <input type="checkbox"/>		26. Local Contact Person or Organization	
13. Part of Estab Hist Dist? Yes <input type="checkbox"/> No <input checked="" type="checkbox"/>		27. Other Surveys in Which Included	
14. District Potent'l? Yes <input checked="" type="checkbox"/> No <input type="checkbox"/>		28. No. of Stories 2	
15. Name of Established District		29. Basement? Yes <input checked="" type="checkbox"/> No <input type="checkbox"/>	
		30. Foundation Material not evident	
		31. Wall Construction brick	
		32. Roof Type & Material gable/slate	
		33. No. of Bays Front <input type="checkbox"/> 4 Side <input type="checkbox"/> 3	
		34. Wall Treatment common bond	
		35. Plan Shape rectangular	
		36. Changes (Explain in #42) Addition: <input type="checkbox"/> Altered: <input type="checkbox"/> Moved: <input type="checkbox"/>	
		37. Condition Interior unknown Exterior excellent	
		38. Preservation Underway? Yes <input type="checkbox"/> No <input checked="" type="checkbox"/>	
		39. Endangered? By What? Yes <input type="checkbox"/> No <input checked="" type="checkbox"/>	
		40. Visible from Public Road? Yes <input checked="" type="checkbox"/> No <input type="checkbox"/>	
		41. Distance from and Frontage on Road /100'	
42. Further Description of Important Features The end front bays have small ornamental gables, faced with unevenly cut weather boards stained dark brown. The tops of the end gables are similarly treated. Paneled front door is under broad wooden lintel supported at angles by stone blocks and topped by an iron lantern. To the left of the door and at a higher level is a French door under a lunette, opening onto a bombe-shaped balcony. Left, first floor, front (continued on next page)			
43. History and Significance Lucian Guy Blackmer (1881-1961), who built this house, was the son of Lucian Richmond Blackmer (1848-1914), who came from Massachusetts, settled in Webster Groves, and founded Blackmer and Post Pipe Company in 1881. Lucian G. joined the firm and ran it with three brothers until it was sold in 1952. The company manufactured clay sewer pipes. An active member of the Artists Guild, he became an expert in Chinese Art (continued on next page)			
44. Description of Environment and Outbuildings Wide semicircular drive in front of house is edged with granite blocks. Carport joins house at west side. This is one of the only houses on this side of the street that does not have oaks in front yard aligned with the street trees.			
45. Sources of Information Clayton Building Permits 815, June 1925; 2169, January 1937 (add.) 3155, Feb. 1951 (carport); 3447, July 1954 (pool) Maritz & Young Monograph (continued on next page)		46. Prepared by Esley Hamilton/V. J. Bass 47. Organization St. Louis Co. Parks 48. Date 8/85 49. Revision Date(s)	

St. Louis

L. G. Blackmer House

6372 Forsyth

L. G. Blackmer House
6372 Forsyth

42. continued

bay has three-part casement window under similar lintel, with a wide relieving arch in stretcher bricks above it. The right front bay has two smaller arched windows. Upstairs windows are casements set in two's and three's. At east end is a one-story gabled garden entry with an arched door. A brick wall with garden gate this side of front elevation. On this side a polygonal glass-roofed conservatory has been added. At west end the carport is framed by brick piers and has a short shed roof in front. Brick varies in color but has overall salmon tone; entry wall shows extensive efflorescence. Slates are also varied in color and are very irregular in shape. Most front and side windows have gray-painted paneled shutters, equipped with hinges and other hardware, but not wide enough to cover the banked casements.

43. continued

and served on the board of the St. Louis City Art Museum from 1936 until his death. He sold this house in the early 1930's to Theodore F. Meyer, Jr., president of the National Veneer Package Company. His father (1857-1924), had been president of Meyer Bros. Drug Co., importers and wholesale druggists and also paint grinders. About 1934 Meyer obtained a divorce to marry the cashier of his firm, and Mrs. Meyer, the former Irma Teichmann, retained this house, valued at \$40,000, and custody of the three children.

Maritz & Young designed 13 of the 37 houses in the Tesson Subdivision, twice as many as any other architect. They had comparable dominance in many of the other fashionable suburbs building in the 1920's. Raymond E. Maritz (1894-1973) and W. Ridgely Young (d. 1949) became partners in 1921. In addition to their houses, they designed Westwood and Hillcrest Country Clubs and with Leo Abrahams the temple for United Hebrew Congregation on nearby Skinker Blvd.

45. continued

Missouri Historical Society. Bulletin. Vol. XVIII, No. 2 (January 1962),
pp. 197-198

St. Louis Globe-Democrat, "Lucian Blackmer Dies," September 21, 1961

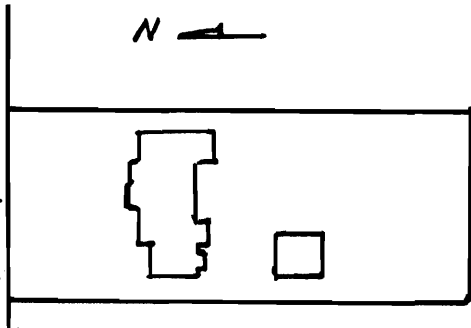
Missouri Historical Society, Sprague Scrapbook, Vol. I, p. 243

The Book of St. Louisans (1912), p. 412



HISTORIC INVENTORY

SL-AS 049-029

1. No.		4. Present Name(s) Mont M. Levy House	
2. County St. Louis		5. Other Name(s)	
3. Location of Negatives St. Louis Co. Parks Dept.		6390 Forsyth	
6. Specific Location Lot 16, Tesson SD		16. Thematic Category	
7. City or Town If Rural, Township & Vicinity Clayton		17. Date(s) or Period constructed 1925	
8. Site Plan with North Arrow 		18. Style or Design Tudor	
9. Coordinates Lat _____ Long _____ UTM _____		19. Architect or Engineer Maritz & Young	
10. Site: Building <input checked="" type="checkbox"/> Structure: Object <input type="checkbox"/>		20. Contractor or Builder J. M. Higbee	
11. On National Register? Yes <input type="checkbox"/> No <input checked="" type="checkbox"/>		21. Original Use, if apparent residence	
12. Is It Eligible? Yes <input checked="" type="checkbox"/> No <input type="checkbox"/>		22. Present Use residence	
13. Part of Estab Hist Dist? Yes <input type="checkbox"/> No <input checked="" type="checkbox"/>		23. Ownership Public <input type="checkbox"/> Private <input checked="" type="checkbox"/>	
14. District Potent'l? Yes <input checked="" type="checkbox"/> No <input type="checkbox"/>		24. Owner's Name & Address, if known Milton D & Diane W. Duckworth	
15. Name of Established District		25. Open to Public? Yes <input type="checkbox"/> No <input checked="" type="checkbox"/>	
		26. Local Contact Person or Organization	
		27. Other Surveys in Which Included	
		28. No. of Stories <u>2 1/2</u>	
		29. Basement? Yes <input type="checkbox"/> No <input type="checkbox"/>	
		30. Foundation Material concrete	
		31. Wall Construction masonry	
		32. Roof Type & Material hip, gable/slate	
		33. No. of Bays Front <u>5</u> Side <u>4</u>	
		34. Wall Treatment stucco	
		35. Plan Shape <u>irregular</u>	
		36. Changes (Explain in #42) Addition <input type="checkbox"/> Altered <input type="checkbox"/> Moved <input type="checkbox"/>	
		37. Condition Interior <u>unknown</u> Exterior <u>excellent</u>	
		38. Preservation Underway? Yes <input type="checkbox"/> No <input checked="" type="checkbox"/>	
		39. Endangered? By What? Yes <input type="checkbox"/> No <input checked="" type="checkbox"/>	
		40. Visible from Public Road? Yes <input checked="" type="checkbox"/> No <input type="checkbox"/>	
		41. Distance from and Frontage on Road /100'	

42. Further Description of Important Features The center mass of the house is a high hip, but gables project at east and west ends and flank the center front door, which breaks forward under a two-story additional dormer. The door itself is framed by a continuous broad stone molding. Above it is a pair of French doors set back under a dark-painted framed segmental arch, with a wrought-iron balconette in front. A single door at dormer level opens to a smaller balconette. Most windows are double-hung; below the east front gable, window (continued on next page)

43. History and Significance Mont M. Levy, who built this house was secretary-treasurer of the Angelica Jacket Company, a family-owned firm manufacturing women's clothing. Angelica had been founded in 1878 by Cherubine Angelica, a former railroad cook who was lost at sea in 1897. In 1903 the firm was purchased by Alfred J. Levy. In 1935 Angelica introduced a trademarked fabric, Monte Cloth, perhaps named for Mont Levy. In 1967 the Angelica Corporation was listed on the American Stock Exchange (continued on next page)

44. Description of Environment and Outbuildings Contemporary garage is in back yard, approached along west side of the house. It is stucco with end casement windows and deep variegated slate roof. About half the front yard is devoted to a wide semicircular driveway with curbs of granite cobbles.

45. Sources of Information Clayton Building Permits 816, July 1925; 5602, May 1974 (pool)

46. Prepared by Esley Hamilton/V. J. Bass

47. Organization St. Louis Co. Parks

48. Date 8/85 49. Revision Date(s)

St. Louis

Mont M. Levy House

6390 Forsyth

Mont M. Levy House
6390 Forsyth

42. continued

are grouped in threes, 6-over-6 in the center and 4-over-4 on the sides. Under the west front gable is a tall arched window presumably lighting the stair. A stuccoed chimney rises from the west end, and another is behind the central roof ridge. The east bay has large arched windows with radiating muntins.

43. continued

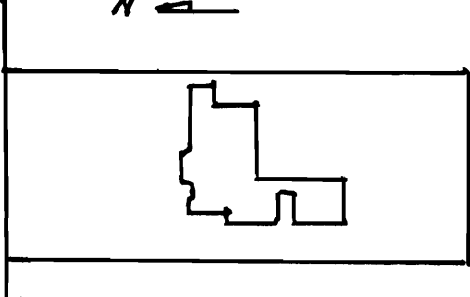
Maritz & Young designed 13 of the 37 houses in the Tesson Subdivision, twice as many as any other architect. They had comparable dominance in many of the other fashionable suburbs building in the 1920's. Raymond E. Maritz (1894-1973) and W. Ridgely Young (d. 1949) became partners in 1921. In addition to their houses, they designed Westwood and Hillcrest Country Clubs and with Leo Abrahams the temple for United Hebrew Congregation on nearby Skinker Blvd.





HISTORIC INVENTORY

SL AS 0419-090

1. No.		4. Present Name(s) David P. Wohl, Jr., House	
2. County St. Louis		5. Other Name(s)	
3. Location of Negatives Clayton		6400 Forsyth	
6. Specific Location Lot 17, Tesson		16. Thematic Category	28. No. of Stories <u>2½</u>
7. City or Town If Rural, Township & Vicinity Clayton		17. Date(s) or Period constructed 1925	29. Basement? Yes <input checked="" type="checkbox"/> No <input type="checkbox"/>
8. Site Plan with North Arrow 		18. Style or Design Tudor	30. Foundation Material brick-faced
		19. Architect or Engineer Corrubia & Henderson	31. Wall Construction masonry
		20. Contractor or Builder John Craig & Son	32. Roof Type & Material gable/slate
		21. Original Use, if apparent residence	33. No. of Bays Front 6/3 Side irr
		22. Present Use residence	34. Wall Treatment smooth stucco
		23. Ownership Public <input type="checkbox"/> Private <input checked="" type="checkbox"/>	35. Plan Shape rectangular
		24. Owner's Name & Address, if known Hazel G. & Jack E. Thomas 63105	36. Changes (Explain in #42) Addition: <input type="checkbox"/> Altered: <input type="checkbox"/> Moved: <input type="checkbox"/>
9. Coordinates UTM Lat Long		25. Open to Public? Yes <input type="checkbox"/> No <input checked="" type="checkbox"/>	37. Condition Interior <u>unknown</u> Exterior <u>excellent</u>
10. Site Building <input checked="" type="checkbox"/> Structure <input type="checkbox"/> Object <input type="checkbox"/>		26. Local Contact Person or Organization	38. Preservation Underway? Yes <input type="checkbox"/> No <input checked="" type="checkbox"/>
11. On National Register? Yes <input type="checkbox"/> No <input checked="" type="checkbox"/>	12. Is It Eligible? Yes <input checked="" type="checkbox"/> No <input type="checkbox"/>	27. Other Surveys in Which Included	39. Endangered? By What? Yes <input type="checkbox"/> No <input checked="" type="checkbox"/>
13. Part of Estab Hist Dist? Yes <input type="checkbox"/> No <input checked="" type="checkbox"/>	14. District Potent'l? Yes <input checked="" type="checkbox"/> No <input type="checkbox"/>		40. Visible from Public Road? Yes <input checked="" type="checkbox"/> No <input type="checkbox"/>
15. Name of Established District			41. Distance from and Frontage on Road /100'
42. Further Description of Important Features Irregular massing of house includes front gable at west end and end gable of east end, half-timbered gable over entry bay, and hipped dormers over three bays to west of it. Entry bay has 3-part oriel over door, supported by a half-timbered console and topped by three quatrefoils in the spandrel between oriel and gable. Oriel windows and others on the second floor are round-headed, set well back from the wall plane. Dormer windows are casements, and there are banks of casements (continued on next page)		Photo	
43. History and Significance This house was built by David P. Wohl, one of the leading philanthropists in St. Louis history. A son of immigrants from Czechoslovakia, he founded the Wohl Shoe Company in 1916 with an investment of \$5,000. He retired in 1951 when his firm merged with Brown Shoe Co.; it was then worth \$33 million, with 228 retail stores all over the country. Through the Wohl Foundation, which he and his wife established in 1940, (continued on next page)			
44. Description of Environment and Outbuildings A flat-roofed stucco garage is attached to the southwest corner of the house. The drive is along the west edge of the property. Front sidewalk is brick laid in parquet pattern.			
45. Sources of Information Clayton Building Permits 755, March 1925; 3172, May 1951 (porch) St. Louis Post-Dispatch, "David P. Wohl Dies," March 3, 1960 Missouri Historical Society Necrology Scrapbook 22, p. 92		46. Prepared by Esley Hamilton/V. J. Bass 47. Organization St. Louis Co. Parks 48. Date 8/85 49. Revision Date(s)	

2. County
St. Louis

3. Present Name(s)
6400 Forsyth

5. Other Name(s)
David P. Wohl House

David P. Wohl, Jr., House
6400 Forsyth

42. continued

on the first floor and the east wing. Roof slates vary in color from pale blue to purple, and there are three slate peaks along the ridge of the roof that are apparently the tops of higher south-facing dormers. A chimney at the east end and a partially free-standing chimney at the west end of the house are both banded with brick patterning and have corbelled brick tops.

43. continued

he gave away more than \$8.5 million during his lifetime and left bequests of \$1,677,500 at his death in 1960 at age 73. In 1932 he established anonymously the St. Louis Award, \$1,000 to be given annually to the person who had done the most for St. Louis. He gave the funds for two Wohl Health Centers dedicated in 1950, for the community center in Sherman Park for the David P. Wohl, Jr., Memorial Hospital at Washington University Medical Center, in memory of his son killed in World War II, and for the 11-story University Clinics Building. In addition he gave unrestricted gifts to both Washington University and St. Louis University. Mrs. Wohl, the former Carlyn Hartmen, was an important philanthropist in her own right. The Jewish Community Center at Lindbergh and Schuetz Road was named for her, and in 1971 she was named a Globe-Democrat "Woman of Achievement."

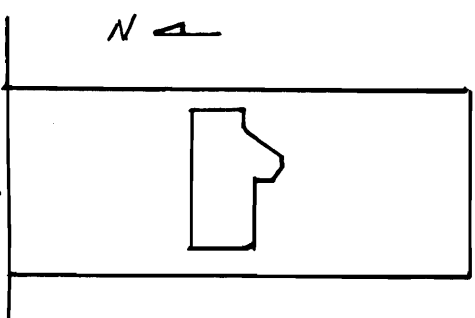
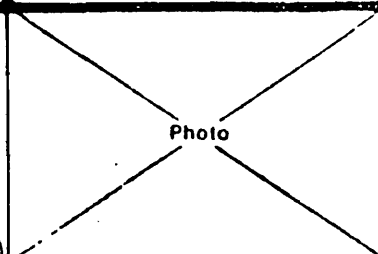
Angelo Corrubia (c. 1880-1943) and Gale Henderson (1890-1969) both worked with other partners and alone. In 1923 Corrubia built Duncker Hall across the street from here on the campus of Washington University, the only building on campus not designed by Jamieson & Spearl until 1953. He was also known as an artist and teacher. Henderson had been the partner of Raymond Maritz until 1920.





HISTORIC INVENTORY

SL 45-0419-041

1. No.		4. Present Name(s) Henry A. Friedman House	
2. County St. Louis		5. Other Name(s)	
3. Location of Negatives St. Louis Co. Parks Dept.		6408 Forsyth	
6. Specific Location Lot 18, Tesson		16. Thematic Category	
7. City or Town <input type="checkbox"/> Rural, Township & Vicinity Clayton		17. Date(s) or Period constructed 1927	
8. Site Plan with North Arrow 		18. Style or Design Tudor	
		19. Architect or Engineer Maritz & Young	
		20. Contractor or Builder Higbee Construction Co.	
		21. Original Use, if apparent residence	
		22. Present Use residence	
9. Coordinates <input type="checkbox"/> UTM Lat _____ Long _____		23. Ownership <input type="checkbox"/> Public <input checked="" type="checkbox"/> Private	
10. Site <input type="checkbox"/> Building <input checked="" type="checkbox"/> Structure <input type="checkbox"/> Object <input checked="" type="checkbox"/>		24. Owner's Name & Address, if known Washington University	
11. On National Register? <input checked="" type="checkbox"/> Yes <input type="checkbox"/> No		25. Open to Public? <input type="checkbox"/> Yes <input checked="" type="checkbox"/> No	
12. Is It Eligible? <input checked="" type="checkbox"/> Yes <input type="checkbox"/> No		26. Local Contact Person or Organization Chas. D. Churchwell, tenant	
13. Part of Estab. Hist. Dist.? <input type="checkbox"/> Yes <input checked="" type="checkbox"/> No		27. Other Surveys in Which Included	
14. District Potent'l? <input checked="" type="checkbox"/> Yes <input type="checkbox"/> No			
15. Name of Established District		28. No. of Stories 2 1/2	
		29. Basement? <input type="checkbox"/> Yes <input checked="" type="checkbox"/> No	
		30. Foundation Material not evident	
		31. Wall Construction masonry	
		32. Roof Type & Material gable/slate	
		33. No. of Bays Front 5 Side 3	
		34. Wall Treatment stucco, common bond	
		35. Plan Shape rectangular	
		36. Changes (Explain in #42) <input type="checkbox"/> Addition <input type="checkbox"/> Altered <input type="checkbox"/> Moved	
		37. Condition Interior unknown Exterior excellent	
		38. Preservation Underway? <input type="checkbox"/> Yes <input checked="" type="checkbox"/> No	
		39. Endangered? <input type="checkbox"/> Yes <input checked="" type="checkbox"/> No By What?	
		40. Visible from Public Road? <input checked="" type="checkbox"/> Yes <input type="checkbox"/> No	
		41. Distance from and Frontage on Road /100'	
42. Further Description of Important Features Brown, red, orange and yellow roof slates plus the contrast of a brick base and rough stucco 2nd story make this house one of the most colorful on the block. Further accents are the brick diaper work patterns of the end gables and two lower front gables, the large front chimney, with its center stack placed on diagonal, the random brick work surrounding the upper windows and the dark wood of the 2nd floor oriel in the second bay and the gabled entry porch in the second bay from (continued on next page)			
43. History and Significance This house was purchased by Washington University in 1974 and is currently leased to the University librarian. It was built by Henry Arthur Friedman, born 1874, president of N. Friedman & Sons, manufacturers of ladies' wearing apparel, especially cloaks. The firm had been founded by his father Nathan Friedman, who came from Hungary to Michigan in 1870, founded the company in 1875, and brought it in 1894 to St. Louis, where he lived at 39 Kingsbury Place. Maritz & Young designed 13 of the 37 (continued on next page)			
44. Description of Environment and Outbuildings House has semicircular macadam drive that goes to back yard through a wrought-iron arch with center lantern at the east side of the house. Garage in southeast corner of house is screened from garden by a brick wall.			
45. Sources of Information Maritz & Young Monograph The Book of St. Louisans (1912), p. 211		46. Prepared by Esley Hamilton/V. J. Bass	
		47. Organization St. Louis Co. Parks	
		48. Date 1974 49. Revision Date(s)	

St. Louis

Henry A. Friedman House

6408 Forsyth

Henry A. Friedman House
6408 Forsyth

42. continued

the right. The oriel has a green copper concave roof. The entrance porch has fat spindles decorating the front facing gable and turned posts on a brick base. Windows are typically 8-pane leaded casements arranged in banks of varying numbers. To the right of the entry is a larger 4-part window under a brick relieving arch, and an even larger window, similarly arched, stands in a raised position between porch and chimney. This window has colored glass in diamond panes. To the east of the house a wrought-iron archway opens into the parking area.

43. continued

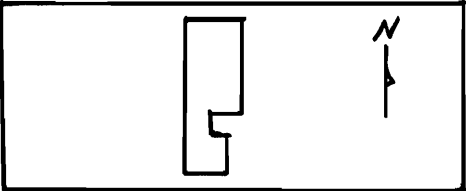
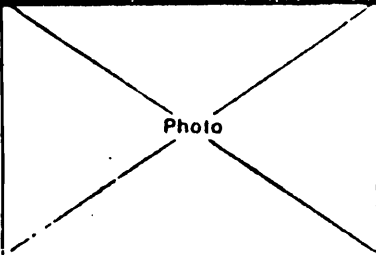
houses in the Tesson Subdivision, twice as many as any other architect. They had comparable dominance in many of the other fashionable suburbs building in the 1920's. Raymond E. Maritz (1894-1973) and W. Ridgely Young (d. 1949) became partners in 1921. In addition to their houses, they designed Westwood and Hillcrest Country Clubs and with Leo Abrahams the temple for United Hebrew Congregation on nearby Skinker Blvd.





HISTORIC INVENTORY

SL-AS-049-092

1. No.		4. Present Name(s) Harry L. Franc House	
2. County St. Louis		5. Other Name(s)	
3. Location of Negatives St. Louis Co. Parks Dept.		6414 Forsyth	
6. Specific Location Lot 19, Tesson SD		16. Thematic Category	28. No. of Stories 2½
7. City or Town If Rural, Township & Vicinity Clayton		17. Date(s) or Period constructed 1935	29. Basement? Yes <input checked="" type="checkbox"/> No <input type="checkbox"/>
8. Site Plan with North Arrow 		18. Style or Design Colonial Revival	30. Foundation Material concrete
		19. Architect or Engineer Benjamin Shapiro	31. Wall Construction brick masonry
		20. Contractor or Builder Benjamin Shapiro	32. Roof Type & Material gable/slate
		21. Original Use, if apparent residence	33. No. of Bays Front 5 + 3 Side 3
		22. Present Use residence	34. Wall Treatment
		23. Ownership Public <input type="checkbox"/> Private <input checked="" type="checkbox"/>	35. Plan Shape rectangular
		24. Owner's Name & Address, if known H. L. Jr. & Ruth G. Franc 63105	36. Changes (Explain in #42) Addition: <input type="checkbox"/> Altered: <input type="checkbox"/> Moved: <input type="checkbox"/>
9. Coordinates UTM Lat Long		25. Open to Public? Yes <input type="checkbox"/> No <input checked="" type="checkbox"/>	37. Condition Interior unknown Exterior excellent
10. Site: <input type="checkbox"/> Building <input checked="" type="checkbox"/> Structure: <input type="checkbox"/> Object: <input type="checkbox"/>		26. Local Contact Person or Organization	38. Preservation Underway? Yes <input type="checkbox"/> No <input checked="" type="checkbox"/>
11. On National Register? Yes <input type="checkbox"/> No <input checked="" type="checkbox"/>		27. Other Surveys in Which Included	39. Endangered? By What? Yes <input type="checkbox"/> No <input checked="" type="checkbox"/>
12. Is It Eligible? Yes <input type="checkbox"/> No <input checked="" type="checkbox"/>			40. Visible from Public Road? Yes <input checked="" type="checkbox"/> No <input type="checkbox"/>
13. Part of Estab. Hist. Dist.? Yes <input type="checkbox"/> No <input checked="" type="checkbox"/>			41. Distance from and Frontage on Road /100'
14. District Potent'l? Yes <input type="checkbox"/> No <input checked="" type="checkbox"/>			
15. Name of Established District			
42. Further Description of Important Features The main block of the house has five bays with center entrance. A breezeway to the west end leads to a garage with 2-bay gable end to street. The house reverses usual Georgian proportions by having shorter 6-over-6 windows below, taller above. Left front bay has first-floor frame bay window built on an arc, with the larger windows. Three dormers are also 6-over-6 but of different proportions and are pedimented with simplified pilasters. The center bay has paneled front door in (continued on next page)			
43. History and Significance Harry L. Franc, who built this house, was a partner in Waldheim, Platt & Co., an investment firm. The principals of this firm, Edward G. Platt & Aaron Waldheim both lived on Lindell Blvd., a few blocks east of here. The architect Benjamin Shapiro was born in 1898 and graduated from the University of Illinois in 1920. He had his own office from 1927 to 1946, then worked in partnership with Robert Tisdale until 1973. In addition to (continued on next page)			
44. Description of Environment and Outbuildings Like many houses on this street, this one has semicircular front drive. Entry to garage is from back yard.			
45. Sources of Information Clayton Building Permits 1996, Sept. 1935; 4153 July 1960 Reminiscences from Benjamin Shapiro		46. Prepared by Esley Hamilton/V. J. Bass	
		47. Organization St. Louis County Parks	
		48. Date 8/85	49. Revision Date(s)

St. Louis

Harry L. Franc House

6414 Forsyth

Harry L. Franc House
6414 Forsyth

42. continued

pilastered surround under wrought-iron porch with concaved-curved hipped metal roof. Above this is a taller Palladian window set in a wooden surround with decorative paneling in the spandrels of the center window. Other windows are shuttered; 1st floor windows have broad frieze-like lintels. Breezeway has star-pattern balustrade which carries over into insets in parapetted gable end of garage. House has end chimneys and dentilled cornice. Apparently once painted white, house has faded to a warm gray, with some red showing through.

43. continued

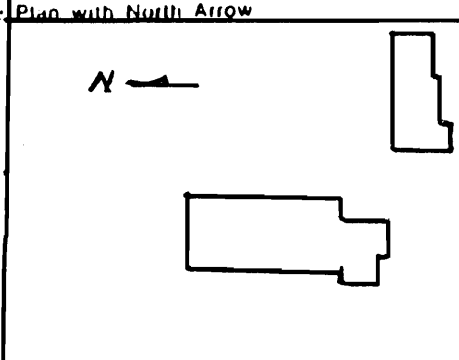
other large houses in Clayton and nearby Richmond Heights he designed the City Hall of Ferguson, Chased Shel Emeth Synagogue in University City, and the gates to New Mt. Sinai Cemetery, which several residents of this neighborhood were involved with. In 1966 he added the one-story wing to Hillel at 6300 Forsyth, just down the street.





HISTORIC INVENTORY

SL-AS-019-093

1. No.		4. Present Name(s) Stix International House	
2. County St. Louis		5. Other Name(s)	
3. Location of Negatives St. Louis Co. Parks Dept.		6470 Forsyth Blvd.	
6. Specific Location Lots 24, 25 and East 12 feet 6 inches of Lot 26, Tesson SD		16. Thematic Category	
7. City or Town If Rural, Township & Vicinity Clayton		17. Date(s) or Period constructed 1913	
8. Site Plan with North Arrow		18. Style or Design Craftsman	
		19. Architect or Engineer	
		20. Contractor or Builder	
		21. Original Use, if apparent residence	
		22. Present Use residence	
9. Coordinates UTM Lat Long		23. Ownership Public <input type="checkbox"/> Private <input checked="" type="checkbox"/>	
10. Site: Building <input checked="" type="checkbox"/> Structure <input type="checkbox"/> Object <input type="checkbox"/>		24. Owner's Name & Address, if known Washington University Lindell & Skinker Blvd. 63130	
11. On National Register? Yes <input type="checkbox"/> No <input checked="" type="checkbox"/>		25. Open to Public? Yes <input checked="" type="checkbox"/> No <input type="checkbox"/>	
12. Is It Eligible? Yes <input checked="" type="checkbox"/> No <input type="checkbox"/>		26. Local Contact Person or Organization Washington University	
13. Part of Estab Hist Dist? Yes <input type="checkbox"/> No <input checked="" type="checkbox"/>		27. Other Surveys in Which Included	
14. District Potent'l? Yes <input checked="" type="checkbox"/> No <input type="checkbox"/>		28. No. of Stories 2½	
15. Name of Established District		29. Basement? Yes <input checked="" type="checkbox"/> No <input type="checkbox"/>	
		30. Foundation Material not evident	
		31. Wall Construction brick	
		32. Roof Type & Material CROSS gable/slate	
		33. No. of Bays Front 8 Side 3	
		34. Wall Treatment stretcher bond	
		35. Plan Shape rectangular	
		36. Changes (Explain in #42) Addition: <input type="checkbox"/> Altered: <input type="checkbox"/> Moved: <input type="checkbox"/>	
		37. Condition Interior unknown Exterior excellent	
		38. Preservation Underway? Yes <input type="checkbox"/> No <input checked="" type="checkbox"/>	
		39. Endangered? By What? Yes <input type="checkbox"/> No <input checked="" type="checkbox"/>	
		40. Visible from Public Road? Yes <input checked="" type="checkbox"/> No <input type="checkbox"/>	
		41. Distance from and Frontage on Road /212'	
42. Further Description of Important Features The house sits far back from the street and at right angles to it, with the nominal garden front to the east and the more closed entrance front with driveway to the west. Both elevations are irregular. The east elevation has a front gable over the south bays, which have three transomed French doors. This and the north first-floor elevations are framed by trellises. The next east bays have a bank of four casements and transoms set in a shed-roof, one story bay window. Near center of this elevation (continued on next page)			
43. History and Significance The building now serving as the interational student center for Washington University was built by Arthur W. Lambert shortly after he bought the property on June 10, 1913. Lambert was a cousin of Albert Bond Lambert, the pioneer in aviation and backer of Charles Lindbergh, and like him was an officer of the Lambert Pharmacal Company, makers of Listerine. Born in Alexandria, Virginia, in 1867, he came to St. Louis in 1887. He lived in (continued on next page)			
44. Description of Environment and Outbuildings Heavily wooded lot has walkway to east side of house, drive way to west. Walkway has small <u>torii</u> or Shinto gate near front.			
45. Sources of Information St. Louis County Recorder of Deeds 292, 242; 325, 27; 468, 186		46. Prepared by Esley Hamilton/V. J. Bass	
		47. Organization St. Louis Co. Parks	
		48. Date 8/85	
		49. Revision Date(s)	

St. Louis

Stix International House

6470 Forsyth Blvd.

Photo

Stix International House
6470 Forsyth Blvd.

42. continued

is a two-story canted bay with fanlighted French doors opening onto terrace. Three shed-roof dormers each with three double-hung windows, top this elevation. The west elevation is even more irregular, with a shed-roof dormer, a gable dormer, and a low brick additional dormer. Entry is through a shallow shed-roof brick porch, which is largely glassed in, above which is a large multipane staircase window. The south wing, which is narrower and shorter than the main house has six one-over-one windows on the second floor; most other double-hung windows are multipaned.

43. continued

this house only until 1919, after which he divided his time between a West End apartment and country house in Arcadia, Mo. He died in 1932.

The house was purchased in the spring of 1919 by Ernest W. Stix, who was the son and successor of William Stix in Rice, Stix & Co., manufacturer and wholesaler of dry goods. He was president of the firm from 1916 until February, 1955, when it was sold to New York interests. He died later the same year at the age of seventy-six. He was one of the original incorporators of the Municipal Opera in 1919 and served as a director of Washington University from 1929. Mrs. Stix, the former Erma Kingsbacher, was president of the St. Louis Suffrage League, which was successful in gaining the vote for women in Missouri and later became part of the League of Women Voters. She was one of thirty founders of John Burroughs School and was active in many philanthropies. At her death in 1969 at the age of 84, the house passed to Washington University.





HISTORIC INVENTORY

26 AS-049-044

1. No.		4. Present Name(s) Former Chancellor's Residence	
2. County St. Louis		5. Other Name(s)	
3. Location of Negatives St. Louis Co. Parks Dept.		Music School, 6500 Forsyth	
6. Specific Location part of Survey 378, Township 45, Range 6		16. Thematic Category	
7. City or Town If Rural, Township & Vicinity Clayton		17. Date(s) or Period constructed 1909	
8. Site Plan with North Arrow FORSYTH		18. Style or Design Tudor Revival	
		19. Architect or Engineer Cope & Stewardson (Jamieson)	
		20. Contractor or Builder	
9. Coordinates UTM Lat Long		21. Original Use, if apparent residence	
10. Site: Building X: Structure: Object I I		22. Present Use Music School	
11. On National Register? Yes I I No X		23. Ownership Public I I Private IX	
12. Is It Eligible? Yes IX No I I		24. Owner's Name & Address, if known Washington University	
13. Part of Estab Hist Dist? Yes I I No X		25. Open to Public? Yes XI No I I	
14. District Potent'l? Yes IX No I I		26. Local Contact Person or Organization School of Music	
15. Name of Established District		27. Other Surveys in Which Included	
42. Further Description of Important Features This house has a first floor of red Missouri granite laid in small almost cobble-shaped pieces. Above this the house is half-timbered. The very wide street elevation breaks forward stepwise from the east end with two front-facing gables. The east bays, under a hip roof, have a large arch opening into a porte-cochere, which is similarly arched at side and rear. The intermediate gable stands above the arched doorway with its smaller flanking arched windows. Above this composition is a balcony with (continued on next page)		28. No. of Stories 2 1/2	
		29. Basement? Yes XI No I	
		30. Foundation Material stone	
		31. Wall Construction stone, half-timber	
		32. Roof Type & Material hip, gable	
		33. No. of Bays Front 10 Side irr	
		34. Wall Treatment part half-timbered	
		35. Plan Shape irregular	
		36. Changes (Explain in #42) Addition: X Altered: X Moved: I	
		37. Condition Interior unknown Exterior good	
		38. Preservation Underway? Yes No X	
		39. Endangered? By What? Yes I I No X	
		40. Visible from Public Road? Yes X No I	
		41. Distance from and Frontage on Road 75 ft/280 ft	
		<div style="text-align: center; height: 100px;"> </div>	
43. History and Significance This house was built in 1909 by Washington University to provide a home for Chancellor David Franklin Houston. The site, originally part of the Tesson tract, had been purchased earlier in the year by Robert S. Brookings and given to the University. In 1911 Brookings built the present Alumni House immediately behind this site. Houston (1866-1940) began his career at the University of Texas in 1894. (continued on next page)			
44. Description of Environment and Outbuildings House is now flanked by more recent brick buildings and back yard beyond terrace is given over to a parking lot. Walkways connecting buildings are covered with flat roofs supported on orange-painted metal posts. At east and west edges of property granite wall survives, and there are granite pylons (continued on next page)			
45. Sources of Information St. Louis County Recorder of Deeds, Boox 229, page 543; 232; 471; 259, 85; 464, 592; 474, 457; 2332, 44 Dictionary of American Biography, Vol XI, pp. 321-322 (Houston)		46. Prepared by ESley Hamilton/V. J. Bass	
		47. Organization St. Louis Co. Parks	
		48. Date 49. Revision Date(s)	

St. Louis

Former Chancellor's Residence

5 Other Name(s)
Music School, 6500 Forsyth

42. continued

arcaded balustrade. The foremost gabled elevation has a large three-part window at first floor level and two paired windows above. The spandrel corresponding to the balcony has a row of quatrefoil or four-leaf patterns in the half-timbering, and a similar row is above the east face of the porte-cochere. The western wing of the house has a somewhat lower roof making second-floor windows into additional dormers. Half-timbering of this wing also extends down to sill level of first-floor windows. Ashlar limestone accents the red granite at corner quoins, doors, arches, and as a water table. On the south front of the house a red-granite terrace wall is similarly accented. Triple chimneys in brick rise behind entry at the west end of the garden elevation and in the middle of the west wing. The more formal garden elevation has a hipped roof over four bays (including porte-cochere) with large gable-dormers at the ends, half-timbered with quatrefoil decorations, and a small gabled dormer in the center. Dormer windows are casements with diamond-patterned leading, but second-floor windows have rectangular patterns and are double-hung. Arched French doors open onto the terrace.

43. continued

He was President of Texas A&M, 1902-1905, and of the University of Texas 1905-08. In 1913 he went to Washington, D.C., as Secretary of Agriculture in Woodrow Wilson's cabinet; for the last year of Wilson's second term he served as Secretary of the Treasury. In 1921 he became President of Bell Telephone Securities Company and in 1927 President of the Mutual Life Insurance Co. of New York; he was mentioned for U.S. president in 1924. Houston was succeeded by Frederick A. Hall, who had been Dean of the College. He oversaw construction of the new medical school complex at what is now Barnes Hospital Plaza, expansion of the Hilltop Campus and organization of the Law School.

In 1920 the University sold this property to J. Howard Holmes, born 1876, the vice-president of J. A. Holmes Lumber Company, which had been founded by his father in 1864. The house was reacquired from Holmes by the University in 1947 as the result of a bequest by Miss Avis Blewett (1860-1946), the sister of noted St. Louis educator, Ben Blewett (1856-1917), for whom the house is now named. The architect James P. Jamieson was St. Louis head of Cope & Stewardson, a Philadelphia firm, which was official architect for Washington University. The house is architecturally significant as a domestic corollary to the Collegiate Gothic style employed for the main campus buildings.

44. continued

marking front entrances to curving drive. The original greenhouse and half-timbered garden building survives to the west beyond the Paul Tietjens Studio. To the east of the house is the Gaylord Music Library and to the southwest an earlier one-story Miesian classroom pavilion. The peripheral granite walls are fairly low but are surmounted by a fence composed of iron spears.

45. continued

Walter Stevens Centennial History of Missouri (1921), Vol. III, pp. 317-318 (Holmes)

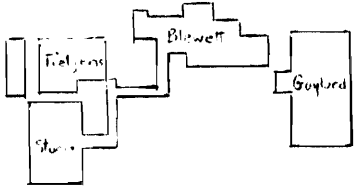






HISTORIC INVENTORY

92-45-019-090

1. No.		4. Present Name(s) Paul Tietjens Studio	
2. County St. Louis		5. Other Name(s)	
3. Location of Negatives St. Louis Co. Parks Dept.		6500 Forsyth	
6. Specific Location part of Survey 378, Township 45, Range 6		16. Thematic Category	
		17. Date(s) or Period constructed 1973	
7. City or Town If Rural, Township & Vicinity Clayton		18. Style or Design contemporary	
8. Site Plan with North Arrow 		19. Architect or Engineer Smith-Entzeroth/Lapin-Ellis	
		20. Contractor or Builder C. Rallo Const. Co., Inc.	
		21. Original Use, if apparent music studio	
		22. Present Use music studio	
		23. Ownership Public <input type="checkbox"/> Private <input checked="" type="checkbox"/>	
		24. Owner's Name & Address, if known Washington University	
9. Coordinates UTM Lat Long		25. Open to Public? Yes <input type="checkbox"/> No <input checked="" type="checkbox"/>	
10. Site: <input type="checkbox"/> Building <input checked="" type="checkbox"/> Structure: <input type="checkbox"/> Object <input type="checkbox"/>		26. Local Contact Person or Organization School of Music	
11. On National Register? Yes <input type="checkbox"/> No <input checked="" type="checkbox"/>		27. Other Surveys in Which Included	
12. Is It Eligible? Yes <input type="checkbox"/> No <input checked="" type="checkbox"/>			
13. Part of Estab. Hist. Dist.? Yes <input type="checkbox"/> No <input checked="" type="checkbox"/>			
14. District Potent'l? Yes <input checked="" type="checkbox"/> No <input type="checkbox"/>			
15. Name of Established District		28. No. of Stories 2	
		29. Basement? Yes <input type="checkbox"/> No <input checked="" type="checkbox"/>	
		30. Foundation Material concrete	
		31. Wall Construction brick	
		32. Roof Type & Material flat, tar	
		33. No. of Bays Front 5 Side 5	
		34. Wall Treatment stretcher bond	
		35. Plan Shape L-shaped	
		36. Changes (Explain in #42) Addition: <input type="checkbox"/> Altered: <input type="checkbox"/> Moved: <input type="checkbox"/>	
		37. Condition Interior unknown Exterior excellent	
		38. Preservation Underway? Yes <input type="checkbox"/> No <input checked="" type="checkbox"/>	
		39. Endangered? By What? Yes <input type="checkbox"/> No <input checked="" type="checkbox"/>	
		40. Visible from Public Road? Yes <input checked="" type="checkbox"/> No <input type="checkbox"/>	
		41. Distance from and Frontage on Road 75 ft/c 100 ft.	
42. Further Description of Important Features Although this building was designed by the same firm which did the Gaylord Music Library, the design is not wholly compatable, primarily because of the fenestration. The north front has a series of triangular oriels with pyramidal tops and bottoms in dark metal. One of these is on the ground floor at the northwest corner, with two immediately adjacent ones on the second floor above. To the left are two other more evenly spaced oriels. The east side of the building has an exterior brick staircase. (continued on next page)		Photo	
43. History and Significance The building permit for this structure indicates that Smith-Entzeroth, Inc. were the architects; Lapin-Ellis-Dabler, Inc., the engineers; and C. Rallo Construction Co., Inc. the contractors. The cost was estimated at \$233,050. The building was a gift of Otto Tietjens (1876-1967) in memory of his brother the composer Paul Tietjens (1877-1943).			
44. Description of Environment and Outbuildings This building is located to the west of Blewett Hall, originally Chancellor Houston's residence, which is now the music school. To the west of this is an outbuilding of the older house; both are half-timbered. The studio is designed to fit into the existing lawns and terraces.			
45. Sources of Information Clayton Building Permit 5569, Nov. 1973		46. Prepared by Esley Hamilton/V. J. Bass	
		47. Organization St. Louis Co. Parks	
		48. Date 8/85 49. Revision Date(s)	

2. County
St. Louis

4. Present Name(s)
Paul Tietjens Studio

5. Other Name(s)
6500 Forsyth

Paul Tietjens Studio
6500 Forsyth

42. continued

The main entry is in the angle of the L on the south side. It has two glass doors with toplight. There is also a blank first-floor oriel with metal shed roof.





HISTORIC INVENTORY

2-AS-049-096

1. No.		4. Present Name(s) Gaylord Music Library	
2. County St. Louis		5. Other Name(s)	
3. Location of Negatives St. Louis Co. Parks Dept.		6500 Forsyth	
6. Specific Location Part of Survey 378, Township 45, Range 6		16. Thematic Category	
7. City or Town If Rural, Township & Vicinity Clayton		17. Date(s) or Period constructed 1959	
8. Site Plan with North Arrow FORSYTH		18. Style or Design contemporary	
		19. Architect or Engineer Smith & Entzeroth/J. P. Mix	
		20. Contractor or Builder Geo. L. Cousins Const. Co.	
		21. Original Use, if apparent library	
		22. Present Use library	
9. Coordinates UTM Lat Long		23. Ownership Public <input type="checkbox"/> Private <input checked="" type="checkbox"/>	
10. Site: Building <input checked="" type="checkbox"/> Structure <input type="checkbox"/> Object <input type="checkbox"/>		24. Owner's Name & Address, if known Washington University	
11. On National Register? Yes <input type="checkbox"/> No <input checked="" type="checkbox"/>		25. Open to Public? Yes <input type="checkbox"/> No <input checked="" type="checkbox"/>	
12. Is It Eligible? Yes <input type="checkbox"/> No <input checked="" type="checkbox"/>		26. Local Contact Person or Organization Gaylord Library 889-5560	
13. Part of Estab. Hist. Dist.? Yes <input type="checkbox"/> No <input checked="" type="checkbox"/>		27. Other Surveys in Which Included	
14. District Potent'l? Yes <input type="checkbox"/> No <input checked="" type="checkbox"/>		28. No. of Stories	
15. Name of Established District		29. Basement? Yes <input type="checkbox"/> No <input checked="" type="checkbox"/>	
42. Further Description of Important Features The foundation of Missouri red granite, a material found in nearly all buildings at Washington University, rises to a projecting water table windows, tall narrow slots segmentally arched at top and bottom rise from this base to the cornice. These window bands are paired on the long sides, single at the ends, and triple (with stained glass) over the main entrance, which is the second bay of the west side. These windows are framed by concrete "ribs", which are also used as supports (continued on next page)		30. Foundation Material Missouri red granite	
		31. Wall Construction Prob. steel	
		32. Roof Type & Material flat	
		33. No. of Bays Front 5 narrow side 5	
43. History and Significance This building was one of several that have expanded Blewett Hall, built in 1909 as the Chancellor's Residence, into Washington University's School of Music. It was designed by Smith & Entzeroth with John P. Nix as engineer, and was estimated to cost \$215,000. The money was given in honor of the Gaylord Container Corporation.		34. Wall Treatment American common bond	
		35. Plan Shape rectangular	
		36. Changes (Explain in #42) Addition: <input type="checkbox"/> Altered: <input type="checkbox"/> Moved: <input type="checkbox"/>	
		37. Condition Interior <u>good</u> Exterior <u>excellent</u>	
44. Description of Environment and Outbuildings This building forms a detached east wing to the Tudor Revival Blewett Hall, which is the center of the Music School. To the east is a drive giving access to Alumni Hall (6510 Ellenwood) and its parking lot.		38. Preservation Underway? Yes <input type="checkbox"/> No <input checked="" type="checkbox"/>	
		39. Endangered? By What? Yes <input type="checkbox"/> No <input checked="" type="checkbox"/>	
		40. Visible from Public Road? Yes <input checked="" type="checkbox"/> No <input type="checkbox"/>	
		41. Distance from and Frontage on Road 75 ft/c. 100 ft.	
45. Sources of Information Clayton Building Permit 4060, Sept. 1959		46. Prepared by ESley Hamilton/V. J. Bass	
		47. Organization St. Louis Co. Parks	
		48. Date 8/85	
		49. Revision Date(s)	

St. Louis

Gaylord Music Library


6500 Forsyth

Photo

Gaylord Music Library
6500 Forsyth

42. continued

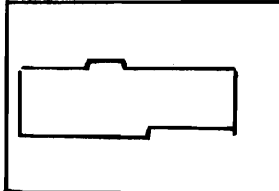
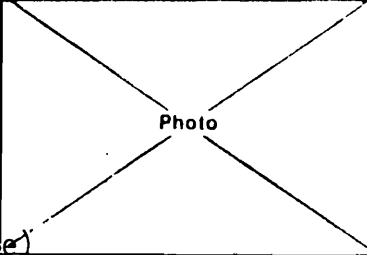
for the entrance canopy. The brickwork is laid in panels divided between the side windows by vertical expansion joints. The east side has a fully exposed basement with several metal doors. Inside the building is primarily one double-height space with balconies to east and north.





HISTORIC INVENTORY

21 AS 019-017

1 No		4 Present Name(s) A. A. Wallace House		2 County St. Louis	3 Location of Negatives St. Louis Co. Parks Dept.	5 Other Name(s) 3 University Lane	
2 County							
6 Specific Location Lot 3, Block 3, Skinker Heights		16 Thematic Category					
7 City or Town If Rural, Township & Vicinity Clayton		17 Date(s) or Period constructed 1911		28. No. of Stories 2½		29. Basement? Yes <input checked="" type="checkbox"/> No <input type="checkbox"/>	
8 Site Plan with North Arrow		18 Style or Design		30 Foundation Material concrete		31. Wall Construction brick masonry	
		19 Architect or Engineer Cope & Stewardson		32. Roof Type & Material hipped cross gabled/slate		33. No. of Bays Front 9/8 Side 2	
		20 Contractor or Builder J. W. Wilson & Son		34 Wall Treatment flemish bond		35. Plan Shape rectangular	
9 Coordinates UTM Lat Long		21. Original Use, if apparent residence		36. Changes (Explain in #42) Addition <input type="checkbox"/> Altered <input type="checkbox"/> Moved <input type="checkbox"/>		37 Condition Interior unknown Exterior excellent	
10 Site Building <input checked="" type="checkbox"/> Structure <input type="checkbox"/> Object <input type="checkbox"/>		22 Present Use residence		38. Preservation Underway? Yes <input type="checkbox"/> No <input checked="" type="checkbox"/>		39. Endangered? By What? Yes <input type="checkbox"/> No <input checked="" type="checkbox"/>	
11. On National Register? Yes <input type="checkbox"/> No <input checked="" type="checkbox"/>		23 Ownership Public <input type="checkbox"/> Private <input checked="" type="checkbox"/>		40. Visible from Public Road? Yes <input checked="" type="checkbox"/> No <input type="checkbox"/>		41. Distance from and Frontage on Road /100'	
12 Is It Eligible? Yes <input checked="" type="checkbox"/> No <input type="checkbox"/>		24 Owner's Name & Address, if known Philip D. & Sharon M. Stahl Clayton, Mo. 63105		42 Further Description of Important Features This house faces toward the north, and doesn't face the street. The front contains a central, gabled pavilion which is decorated with a Palladian window on second floor. The hipped roof central block projects but from the southeast bays. The first story contains a hipped porch console supported by frame, large brackets. The single door contains large five lighted sidelights. Two Palladian windows flank entrance on the first (continued on next page)			
13 Part of Estab. Hist. Dist.? Yes <input type="checkbox"/> No <input checked="" type="checkbox"/>		25 Open to Public? Yes <input type="checkbox"/> No <input checked="" type="checkbox"/>		43 History and Significance In 1921 Robert Brookings Wallace, son of Mrs. Asa A. Wallace, made an addition to the house for \$10,000, half the original cost. The architects were Jamieson & Spearl, the successor firm to the original Cope & Stewardson, and the contractor was James H. Bright. Externally this is seen as the two-story west wing. The house as originally built was published in <u>The Brickbuilder</u> , March 1914. (continued on next page)			
14. District Potent'l? Yes <input checked="" type="checkbox"/> No <input type="checkbox"/>		26 Local Contact Person or Organization		44 Description of Environment and Outbuildings		45 Sources of Information St. Louis Daily Record, October 11, 1911 The Brickbuilder, "The Architectural Work of James P. Jamieson," March 1914, plate 42 Clayton Building Permits 139, Jan. 1921; 4758, April 1966 (fence) (continued on next page)	
15 Name of Established District		27 Other Surveys in Which Included		46. Prepared by Esley Hamilton/V. J. Bass		47. Organization St. Louis Co. Parks	
				48. Date 8/85		49. Revision Date(s)	

No

2 County
St. Louis4 Present Name(s)
A. A. Wallace House5 Other Name(s)
3 University Lane

A. A. Wallace House
3 University Lane

42. continued

floor. These windows are double-hung with 4/4, 8/12, 4/4 lights and decorated with paneled shutters. The rest of the windows are single, double-hung windows decorated with dark painted shutters on the second floor and light-colored shutters on the first floor. Two double brick belt courses are located below the second story windows and the second set are located above first story windows. The roof slopes down to the east facade which contains a two bay garage. A swept two-bay dormer with a balcony bisects this roof slope. A pent roof is positioned above garage bays and wraps around the front facade by two bays. Chimneys are located on front slope below ridge at front projection; the rear chimney below ridge on left bay. Two gabled dormers on front roof slope. Each dormer contains an arched sash.

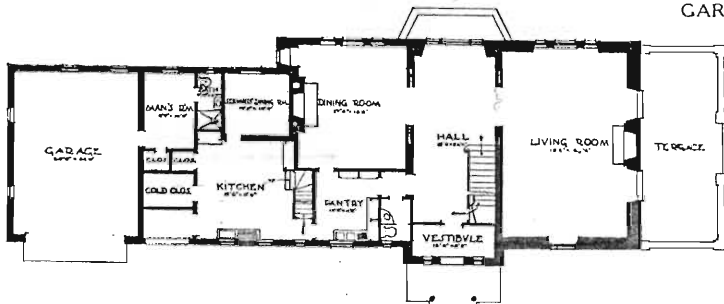
43. continued

Asa A. Wallace came to St. Louis in 1851 and associated with Samuel Cupples in the latter's woodenware business, which became one of St. Louis's most successful. He married Mary Jane Brookings, the sister of Robert Brookings who was also a leading figure in the company and who had engineered the move of Washington University to its West End campus. Brookings built 6510 Ellenwood (Alumni House) and the Wallaces' daughter Lida and her husband J. Herndon Smith built 6500 Ellenwood. After Mrs. Wallace's death in 1920, Asa Wallace moved in with his daughter, where he died in 1925 at age 93. His son Robert Brookings Wallace remained here until about 1924, when he moved to the St. Louis County Club grounds. The house was then occupied by Thomas R. Akins, described in county directories as a steel manufacturer.

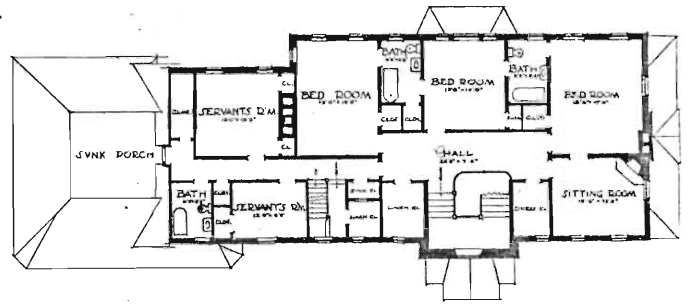





GARDEN SIDE



FIRST FLOOR PLAN



SECOND FLOOR PLAN



ENTRANCE FRONT



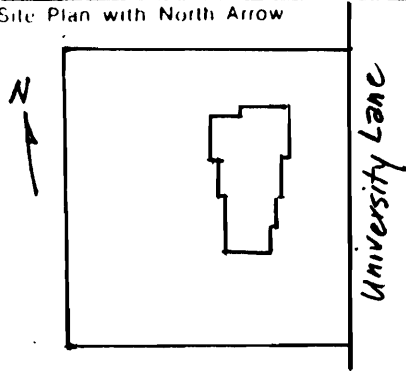






HISTORIC INVENTORY

SL-AS-019-092

1 No.		4 Present Name(s) Morris H. Rosenthal House		2 County St. Louis	3 Location of Negatives St. Louis Co. Parks Dept.	5 Other Name(s) 5 University Lane	
6 Specific Location Lot 5 & north 54 ft. of Lot 6, Block 3, Skinker Heights		16 Thematic Category				28. No. of Stories 2	
7 City or Town If Rural, Township & Vicinity Clayton		17 Date(s) or Period constructed 1925-26				29. Basement? Yes <input checked="" type="checkbox"/> No <input type="checkbox"/>	
8 Site Plan with North Arrow 		18 Style or Design Tudor		30. Foundation Material concrete			
		19 Architect or Engineer Maritz & Young		31. Wall Construction brick masonry			
		20 Contractor or Builder Higbee Construction		32. Roof Type & Material cross gable/slate			
		21. Original Use, if apparent residence		33. No. of Bays Front 6 Side 4			
		22 Present Use residence		34. Wall Treatment common bond			
9 Coordinates UTM Lat Long		23 Ownership Public <input type="checkbox"/> Private <input checked="" type="checkbox"/>		35. Plan Shape rectangular			
10 Site <input type="checkbox"/> Building <input checked="" type="checkbox"/> Structure <input type="checkbox"/> Object <input type="checkbox"/>		24 Owner's Name & Address, if known Trustees Bruce B. & Ellen S. White 63105		36. Changes Addition <input type="checkbox"/> Altered <input type="checkbox"/> Moved <input type="checkbox"/> (Explain in #42)			
11 On National Register? Yes <input type="checkbox"/> No <input checked="" type="checkbox"/>		12 Is It Eligible? Yes <input type="checkbox"/> No <input type="checkbox"/>		37 Condition Interior unknown Exterior excellent			
13 Part of Estab Hist Dist? Yes <input type="checkbox"/> No <input checked="" type="checkbox"/>		14. District Potent'l? Yes <input type="checkbox"/> No <input type="checkbox"/>		38. Preservation Underway? Yes <input type="checkbox"/> No <input checked="" type="checkbox"/>			
15 Name of Established District		25. Open to Public? Yes <input type="checkbox"/> No <input checked="" type="checkbox"/>		39. Endangered? By What? Yes <input type="checkbox"/> No <input checked="" type="checkbox"/>			
42 Further Description of Important Features This house is decorated with two, street-facing gables. The central gable end is decorated with half-timbering. This roof slopes to the first floor. This bay contains the entrance which is offset from center. It consists of a single, arched door with stone label moulding and stone quoins (foliated pattern in corners above entrance). The second story contains a large one-story high window. The mullions are divided into nine (continued on next page)		26. Local Contact Person or Organization		40. Visible from Public Road? Yes <input checked="" type="checkbox"/> No <input type="checkbox"/>			
43 History and Significance Morris H. Rosenthal, who commissioned this house was president of Ackerman & Rosenthal, Inc. milliners, and secretary of Sonnenfeld Millinery, Inc.		27. Other Surveys in Which Included		41. Distance from and Frontage on Road /134'			
44 Description of Environment and Outbuildings		45 Sources of Information Martiz & Young Monograph Clayton Building Permit 915, November 1925 City directories		46. Prepared by Esley Hamilton/V. J. Bass 47. Organization St. Louis Co. Parks 48. Date 8/85 49. Revision Date(s)			

2 County
St. Louis4 Present Name(s)
Morris H. Rosenthal House5 Other Name(s)
5 University Lane

Morris H. Rosenthal House
5 University Lane

42. continued

sections. The right bay contains a large gable with raised brick diapering patterns in gable end. Two small casement windows (on second floor) are decorated with wood lintels. A small arched niche is positioned between these windows. Two small vertical windows on first floor decorated with brick radiating arches. The left bay (on the central block) contains a large picture window divided into eight wood mullion. A large wood lintel decorates window head. Above this window is a four-sectional casement window. A two story addition is located at southwest corner. The second floor is decorated with stucco between frame timbers. The first story consists of multi-lighted glass walls with transoms. A wing side wall projects out on north facade.

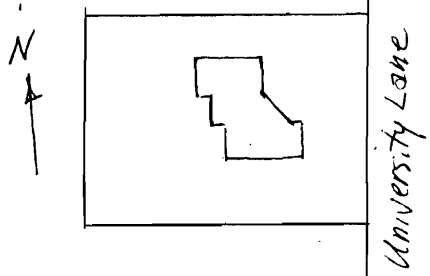






Office of Historic Preservation, P.O. Box 176, Jefferson City, Missouri 65101

HISTORIC INVENTORY

1 No		4 Present Name(s) Ralph Weil House		1 No	
2 County St. Louis		5 Other Name(s)		2 County St. Louis	
3 Location of Negatives St. Louis Co. Parks Dept.		7 University Lane		4 Present Name(s) Ralph Weil House	
6 Specific Location South 26 ft Lot 6, all Lot 7, and north 27' 9" Lot 8, Block 3, Skinker Heights		16 Thematic Category		28 No. of Stories 2	
7 City or Town II Rural, Township & Vicinity Clayton		17 Date(s) or Period constructed 1925		29 Basement? Yes <input checked="" type="checkbox"/> No	
8 Site Plan with North Arrow 		18 Style or Design french eclectic		30 Foundation Material concrete	
9 Coordinates UTM Lat Long		19 Architect or Engineer Maritz & Young		31 Wall Construction brick masonry	
10 Site I Building <input checked="" type="checkbox"/> Structure I Object I		20 Contractor or Builder J. M. Higbee		32 Roof Type & Material hip/slate	
11 On National Register? Yes <input type="checkbox"/> No <input checked="" type="checkbox"/>		21 Original Use, if apparent residence		33 No. of Bays Front 4 Side	
12 Is It Eligible? Yes <input checked="" type="checkbox"/> No <input type="checkbox"/>		22 Present Use residence		34 Wall Treatment painted	
13 Part of Estab Hist Dist? Yes <input type="checkbox"/> No <input checked="" type="checkbox"/>		23 Ownership Public <input type="checkbox"/> Private <input checked="" type="checkbox"/>		35 Plan Shape L-shape	
14 District Potent'l? Yes <input checked="" type="checkbox"/> No <input type="checkbox"/>		24 Owner's Name & Address, if known Mark S. & Phoebe D. Weil Clayton, Mo. 63105		36 Changes (Explain in #42) Addition <input type="checkbox"/> Altered <input type="checkbox"/> Moved <input type="checkbox"/>	
15 Name of Established District		25 Open to Public? Yes <input type="checkbox"/> No <input checked="" type="checkbox"/>		37 Condition Interior unknown Exterior excellent	
42 Further Description of Important Features This house has arched fenestration and entrance. The projecting hip is decorated with a small, casement window with paneled shutters. The second story contains two larger casement windows that are above eaves. The entrance is nestled in the L. The entrance is housed in a two-story conical roofed tower. A single, multi-paneled door decorated with a brick radiating voussior. Above the (continued on next page)		26 Local Contact Person or Organization		38 Preservation Underway? Yes <input type="checkbox"/> No <input checked="" type="checkbox"/>	
43 History and Significance Ralph Weil, who commissioned this house, was the son of Max Weil and at the age of 22 he became co-founder of the Weil Clothing Company, 801 Washington Avenue. He was president of the firm for 26 years and chairman of the board for 6 until his death in 1952 at age 60. He served as president of the YMHA-YWHA and on the advisory board of the Salvation Army. He was no known relation (continued on next page)		27 Other Surveys in Which Included		39 Endangered? By What? Yes <input type="checkbox"/> No <input checked="" type="checkbox"/>	
44 Description of Environment and Outbuildings		40 Visible from Public Road? Yes <input checked="" type="checkbox"/> No		41 Distance from and Frontage on Road /134'	
45 Sources of Information Clayton Building Permits 818, July 1925; 3256, March 1952 (elevator) Maritz & Young Monograph St. Louis Globe-Democrat, "Ralph Weil, Clothing Firm Chairman," July 3, 1952		46 Prepared by Esley Hamilton/V. J. Bass		47 Organization St. Louis Co. Parks	
		48 Date 8/85		49 Revision Date(s)	

1 No

2 County
St. Louis4 Present Name(s)
Ralph Weil House5 Other Name(s)
7 University Lane

Ralph Weil House
7 University Lane

42. continued

entrance on the second story is a large, casement window. A small rose window decorated with four brick caps. A one-story shed roof wing next to entrance. It contains two, small fixed vertical windows. The right bays contain a large french door on first floor. It is decorated with paneled french doors, and a radiating voussoir. Two small casement windows on second floor decorated with paneled shutters. Chimneys on side elevations. Tall triangular chimneys on each side elevation. Garage below grade on south elevation.

43. continued

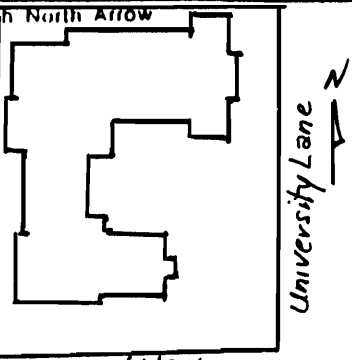
to the present owner, a son of Richard K. Weil of 6372 Forsyth Blvd.





HISTORIC INVENTORY

SL-AS-049-100

1 No		4 Present Name(s) First Congregational Church		2 County St. Louis	3 Location of Negatives St. Louis Co. Parks Dept.
2 County St. Louis		5 Other Name(s)			
3 Location of Negatives St. Louis Co. Parks Dept.		11 University Lane, 6501 Wydown Blvd.			
6 Specific Location South 25 ft. 3 in. of Lot 8 and all Lot 9, Block 3, Skinker Heights		16 Thematic Category		28. No. of Stories 2½	2 County St. Louis 4 Present Name(s) First Congregational Church 5 Other Name(s) 11 University Lane, 6501 Wydown Blvd.
7 City or Town If Rural, Township & Vicinity Clayton		17 Date(s) or Period constructed 1915 and 1928		29. Basement? Yes <input checked="" type="checkbox"/> No <input type="checkbox"/>	
8 Site Plan with North Arrow 		18 Style or Design Gothic Revival		30. Foundation Material concrete	
		19 Architect or Engineer LaBeaume & Klein		31. Wall Construction brick	
		20. Contractor or Builder J. A. Godfrey/E. A. Bronson		32. Roof Type & Material gable, slate	
		21. Original Use, if apparent church		33. No. of Bays Front irr Side irr	
		22 Present Use church		34. Wall Treatment Flemish bond	
		23 Ownership Public <input type="checkbox"/> Private <input checked="" type="checkbox"/>		35. Plan Shape U-shaped	
		24 Owner's Name & Address, if known First Trinitarian Congregation of St. Louis		36. Changes (Explain in #42) Addition <input type="checkbox"/> Altered <input checked="" type="checkbox"/> Moved <input type="checkbox"/>	
		25. Open to Public? Yes <input checked="" type="checkbox"/> No <input type="checkbox"/>		37. Condition Interior unknown Exterior excellent	
		26. Local Contact Person or Organization church office		38. Preservation Underway? Yes <input type="checkbox"/> No <input checked="" type="checkbox"/>	
		27. Other Surveys in Which Included		39. Endangered? By What? Yes <input type="checkbox"/> No <input checked="" type="checkbox"/>	
				40. Visible from Public Road? Yes <input checked="" type="checkbox"/> No <input type="checkbox"/>	
9 Coordinates Lat Long				41. Distance from and Frontage on Road /200'	
10 Site <input type="checkbox"/> Building <input checked="" type="checkbox"/> Structure <input type="checkbox"/> Object <input type="checkbox"/>					
11. On National Register? Yes <input type="checkbox"/> No <input checked="" type="checkbox"/>		12. Is It Eligible? Yes <input type="checkbox"/> No <input type="checkbox"/>			
13. Part of Estab Hist Dist? Yes <input type="checkbox"/> No <input checked="" type="checkbox"/>		14. District Potent'l? Yes <input type="checkbox"/> No <input type="checkbox"/>			
15 Name of Established District					
42 Further Description of Important Features The original part of the church is the wing closest to Wydown. Originally given over largely to a chapel, it is 1½ stories and 6 bays with tall Tudor-labeled windows in stone surrounds, brick buttresses, and a row of stone-trimmed gabled dormers. The south entrance, under a cross gable, is stone trimmed and has a corbelled oriel above it. The connecting wing of the U-shaped complex is devoted to classrooms and offices. It is 2½ stories, the upper of which is half-timbered. Paired and triple windows (continued on next page)				Photo	
43 History and Significance The site on which this church stands was suggested for an apartment building in the restrictions filed in 1911 for the Skinker Heights Subdivision. By that time however, the property had been purchased by Robert S. Brookings to be a buffer for his house at 6510 Ellenwood (now Alumni House). It was purchased from him by the First Trinitarian Congregation of St. Louis to be the site of its fourth home. (continued on next page)					
44 Description of Environment and Outbuildings Property is northwest corner of Wydown Blvd. and University Lane. Immediately to the west is a parking lot owned by Washington University but available to churchgoers.					
45 Sources of Information St. Louis County Recorder of Deeds, Book 255, page 342; 370,8 Clayton Building Permit 1267, March 1928 (continued on next page)				46. Prepared by Esley Hamilton/V. J. Bass 47. Organization St. Louis Co. Parks 48. Date 8/85 49. Revision Date(ies)	

42. continued

are double-hung, six-over-six and six-over-nine; dormers are hipped and have casement windows. In the southwest corner of the U-shaped court is a projecting entrance bay, angled at the corner and under a gable roof. At the northwest corner of the complex is a five-story brick tower which also serves as entry. It has narrow windows on three stages and a very tall top stage with paired lancet openings (fitted with grills) on each face. The tower is buttressed on each side and topped by a parapet. The main sanctuary faces University Lane to the east, reversing traditional liturgical directions. The Gothic-arched east door is set in a broad ashlar surround decorated with small-scale bas-reliefs. Above it is even broader five-part arched window with modernized perpendicular tracery. It is flanked by carved ashlar-faced buttresses and surmounted by a gable also trimmed with ashlar. The side elevations are parapeted and have broad windows under pointed segmental arches. A secondary entry at the east end of the south side has a small gabled vestibule; in the gable above its arched door is a narrow niche with a cross-shaped surround. The tower entry is set in brick work laid in a parquet pattern and has a small carved plaque above it.

The west elevation, overlooking a parking lot now but originally the woodland garden of Robert Brookings's house, has a carefully composed series of gables; from the north the chancel of the church, with its large stained-glass window; then a two-bay brick gable with niche; a narrow decorative half-timbered gable over the flat-headed west entry; a four-bay stuccoed gable with a band of half-timbering between floors; last a two-bay brick gable with center chimney.

43. continued

Although Congregationalists had been active in the formation of the Presbyterian Church from Missouri's Territorial days, no Congregational Church was founded in St. Louis until 1852, largely because of the unpopularity of the denomination's firm stand against slavery in the border state. The first building, purchased from the Third Presbyterian Church, stood on Sixth Street north of Franklin. In 1860, the church built a larger structure at the northwest corner of Tenth and Locust. In 1881 the church moved to Delmar (now Grandel Square) just west of Grand, where a larger building opened in 1885 (that building is now part of the Midtown National Register district). During 1915 the congregation worshipped at Washington University while the south wing of the present building was built. It was dedicated November 14, 1915. James A. Godfrey & Co. were the builders, and the cost was estimated at \$22,000. In March 1928 construction began on the north portion of the building, including the present sanctuary. Its contractor was E. A. Bronson Construction Company and the cost about \$50,000. The completed building was dedicated March 17, 1929. In 1959-60 the original chapel area was subdivided to create the present parlor and Chapel, while the education facilities were modernized. The architects for these changes were Fitch and Nicholas. Externally the complex remains one (continued on next page)

43. continued

of the two most important churches by LaBaume and Klein, one of St. Louis' leading traditional architectural firms. LaBeaume (1873-1961), member of a pioneer St. Louis family, was a forceful writer in defense of traditional design values. As president of the City Art Museum he was responsible for the series of period rooms recently swept away in Museum remodeling. He was a member of the Plaza Commission from 1925 to 1940 and was the chief designer of Kiel Auditorium. In addition to houses in the West End and Country Club, LaBeaume and Klein designed hospitals, the YMCA and YWCA, and most of the campus of Lindenwood College.

45. continued

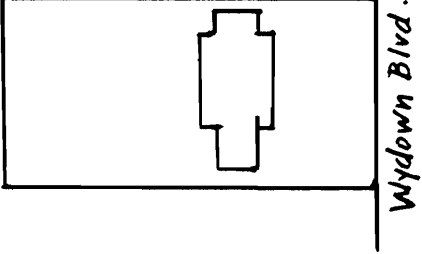
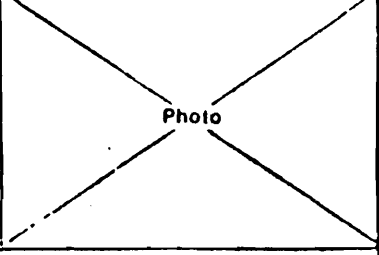
St. Louis Daily Record, recording County building permit 10688, 1915
Ellis Walker Hay, The First Congregational Church of St. Louis (1952)
William S. Mellish A Walk Through History (1977)
St. Louis Globe-Democrat, "Louis LaBeaume Dies; Prominent Architect," Nov. 11, 1961





HISTORIC INVENTORY

SL-AS-049-101

1 No.		4 Present Name(s) George E. Neidt House	
2 County None		5 Other Name(s)	
3 Location of Negatives St. Louis Co. Parks Dept.		6235 Wydown, Dunbar Bldg. of Forsyth School	
6 Specific Location Lot 51, Tesson SD		16 Thematic Category	
7 City or Town If Rural, Township & Vicinity Clayton		17 Date(s) or Period constructed 1930	
8 Site Plan with North Arrow 		18 Style or Design Georgian Revival	
		19 Architect or Engineer Nolte & Nauman	
		20 Contractor or Builder R. A. & G. B. Bullock	
		21 Original Use, if apparent residence	
22 Present Use school		28. No. of Stories 2 1/2	
23 Ownership Public II		29. Basement? Yes X No I	
24 Owner's Name & Address, if known Forsyth School, Inc.		30. Foundation Material concrete	
25. Open to Public? Yes IX No II		31. Wall Construction brick	
26. Local Contact Person or Organization Forsyth School 726-4542		32. Roof Type & Material gable, slate	
27. Other Surveys in Which Included		33. No. of Bays Front 5 Side 3	
9 Coordinates UTM Lat Long		34. Wall Treatment American Common Bond	
10 Site I I Structure I I Building X I Object I I		35. Plan Shape rectangular	
11. On National Register? Yes I I No X		36. Changes (Explain in #42) Addition: Altered X Moved I	
12. Is II Eligible? Yes IX No I I		37. Condition Interior unknown Exterior good	
13. Part of Estab. Hist. Dist.? Yes I I No X		38. Preservation Underway? Yes NoX	
14. District Potent'ly? Yes IX No I I		39. Endangered? By What? Yes I I NoX	
15 Name of Established District		40. Visible from Public Road? YesX No I	
		41. Distance from and Frontage on Road /100'	
42 Further Description of Important Features The house was altered extensively (\$30,000) in 1977 to accommodate the Forsyth School. It retains its original exterior appearance. The center entry bay has a second-floor Palladian window set in wooden surround with pilasters, entablature and spandrel area framing the arched portion of the window. Muntins are arcaded under arch. The central door is paneled and framed by pilasters and entablature similar to those on the floor above. Wooden brackets support a wrought-iron balconette (continued on next page)		 Photo	
43 History and Significance This house was built by the Malvern Investment Company, one of several businesses run by Richard A. and George B. Bullock, brothers who were real estate investors. Malvern was the town in England from which their father had emigrated. Their mother and sister lived a few doors west of here on the Forsyth side of the block. Nolte & Nauman were the architects for all Bullock projects, including a row of houses on (continued on next page)			
44 Description of Environment and Outbuildings A fence was built in 1977. It separates house from church parking lot to the east. A driveway parallels the west edge of the property.			
45 Sources of Information St. Louis Building Permit F-7510, April 21, 1930; also permit index St. Louis Daily Record, April 21, 1930 Missouri Historical Society, Sprague Scrapbook, Vol. I, pp. 233, 244		46. Prepared by Esley Hamilton/V. J. Bass	
		47. Organization St. Louis Co. Parks	
		48. Date 8/85	
		49. Revision Date(I)	

2 County
St. Louis

4 Present Name(s)
George E. Neidt House

5 Other Name(s)
6235 Wydown, Dunbar Bldg. of Forsyth School

George E. Neidt House
6235 Wydown, Dunbar Bldg. of Forsyth School

42. continued

between floors. The three gable dormers are pedimented and have pilasters framing arched windows similar to the central Palladian one. Above second-floor windows is a plain frieze with dentilled cornice. Most windows have brick voussoirs and stone keystones and are double-hung, six-over-six above, six-over-nine below. Windows are shuttered. The house has end chimneys and beyond them, one-story wings. That on the east, an enclosed porch, has a plain frieze below a brick parapet. The 2-bay west wing has a steep gable roof and two dormers.

43. continued

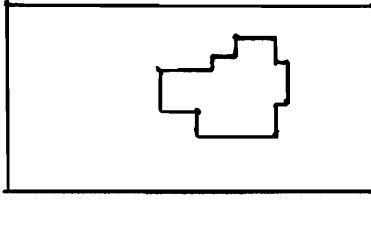
the south side of Wydown opposite here. Within a few months the house was sold to George E. Niedt, president and treasurer of Steelcote Manufacturing Company and vice-president and treasurer of Niedt Realty. About 1933, Mr. Niedt was divorced by his wife Helen, who subsequently married Edwin R. Meyer of 6226 Forsyth, located diagonally behind this house. They had two daughters. Niedt also remarried within a short time. In the 1970's this house was purchased from Whitelaw Terry by the Forsyth School. Founded in 1960 as part of Unity Christ Church at Skinker and Forsyth, the school had become independent in the mid-1960's. It serves children age 3 through 6th grade. This building is named for Mary Dunbar, one of the founders.





HISTORIC INVENTORY

SL-AS 049-102

1 No		4 Present Name(s) E. C. Hanpeter House		2 County St. Louis
2 County None		5 Other Name(s)		
3 Location of Negatives St. Louis Co. Parks Dept.		6245 Wydown		
6 Specific Location Lot 50, Tesson SD		16 Thematic Category		28. No. of Stories 2½
7 City or Town If Rural, Township & Vicinity St. Louis		17 Date(s) or Period constructed 1928		29. Basement? Yes <input checked="" type="checkbox"/> No <input type="checkbox"/>
8 Site Plan with North Arrow 		18 Style or Design		30. Foundation Material
		19 Architect or Engineer Nolte & Nauman		31. Wall Construction brick
		20 Contractor or Builder J. Charles Mueller & Son		32. Roof Type & Material CROSS gable, slate
		21. Original Use, if apparent residence		33. No. of Bays Front 4 Side 2
		22 Present Use residence		34. Wall Treatment American common bond
		23 Ownership Public <input type="checkbox"/> Private <input checked="" type="checkbox"/>		35. Plan Shape rectangular
		24 Owner's Name & Address, if known Daniel F. & June M. O'Sullivan		36. Changes Addition <input checked="" type="checkbox"/> (Explain in #42) Altered <input type="checkbox"/> Moved <input type="checkbox"/>
9 Coordinates UTM Lat Long		25. Open to Public? Yes <input type="checkbox"/> No <input checked="" type="checkbox"/>		37. Condition Interior unknown Exterior good
10 Site <input type="checkbox"/> Building <input checked="" type="checkbox"/> Structure <input type="checkbox"/> Object <input type="checkbox"/>		26. Local Contact Person or Organization		38. Preservation Underway? Yes <input type="checkbox"/> No <input checked="" type="checkbox"/>
11. On National Register? Yes <input type="checkbox"/> No <input checked="" type="checkbox"/>		27. Other Surveys in Which Included		39. Endangered? By What? Yes <input type="checkbox"/> No <input checked="" type="checkbox"/>
12. Is It Eligible? Yes <input type="checkbox"/> No <input checked="" type="checkbox"/>				40. Visible from Public Road? Yes <input checked="" type="checkbox"/> No <input type="checkbox"/>
13. Part of Estab. Hist. Dist.? Yes <input type="checkbox"/> No <input checked="" type="checkbox"/>				41. Distance from and Frontage on Road /100 ft.
14. District Potent'l? Yes <input type="checkbox"/> No <input checked="" type="checkbox"/>				
15 Name of Established District				
42 Further Description of Important Features The center two bays of this house break forward under a large cross-gable, which is half-timbered in squares and underlined by four rows of corbelling. Second-floor windows have brick quoining. 1st floor windows have stone surrounds, as does arched entry. Front door is recessed and is set in surround of glass brick. Original screen door is patterned to match door with center window. Above entry is wooden oriel. End gables are decorated with a diaper work pattern in raised headers. (continued on next page)				5 Other Name(s) 6245 Wydown
43 History and Significance The building permit for this house was taken out in the name of Alma Seib who was a stenographer for the contractor, J. Charles Mueller & Son; within a year, however, the property was sold to Edwin C. Hanpeter, who was vice president of the Northwestern Trust.				
44 Description of Environment and Outbuildings Driveway is at west edge of property.				
45 Sources of Information St. Louis Building Permit E-6372, Jan. 30, 1928 City directories				46. Prepared by Esley Hamilton/V. J. Bass
				47. Organization St. Louis Co. Parks
				48. Date 8/85
				49. Revision Date(s)

E. C. Hanpeter House
6245 Wydown

42. continued

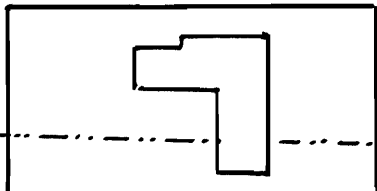
Most windows are 6-over-1. At rear is one-story flat-roofed wing with later wooden addition on top of it.





HISTORIC INVENTORY

SL-AS 0-19-103

1 No.		4 Present Name(s) <div style="text-align: center;">P. V. Kolb House</div>	
2 County St. Louis		5 Other Name(s) <div style="text-align: center;">6255 Wydown, 6301 Wydown</div>	
3 Location of Negatives St. Louis Co. Parks Dept.			
6 Specific Location Lot 49, Tesson SD		16 Thematic Category	
7 City or Town If Rural, Township & Vicinity St. Louis/Clayton		17 Date(s) or Period constructed 1929	
8 Site Plan with North Arrow <div style="text-align: center;">  </div>		18 Style or Design	
		19 Architect or Engineer Dan Mullen	
		20 Contractor or Builder H. H. Sims	
		21 Original Use, if apparent residence	
		22 Present Use residence	
		23 Ownership Public <input type="checkbox"/> Private <input checked="" type="checkbox"/>	
		24 Owner's Name & Address, if known George S. Fowler, Jr. & Carole S. M. Fowler	
9 Coordinates UTM Lat Long		25 Open to Public? Yes <input type="checkbox"/> No <input checked="" type="checkbox"/>	
10 Site <input type="checkbox"/> Building <input checked="" type="checkbox"/> Structure <input type="checkbox"/> Object <input type="checkbox"/>		26 Local Contact Person or Organization	
11 On National Register? Yes <input type="checkbox"/> No <input checked="" type="checkbox"/>		27 Other Surveys in Which Included	
12 Is It Eligible? Yes <input type="checkbox"/> No <input type="checkbox"/>			
13 Part of Estab Hist Dist? Yes <input type="checkbox"/> No <input checked="" type="checkbox"/>			
14 District Potent'l? Yes <input checked="" type="checkbox"/> No <input type="checkbox"/>			
15 Name of Established District			
42 Further Description of Important Features One of the grander houses in the neighborhood, this house focuses on a two-story Ionic colonnade. The Renaissance capitals (volutes on all four sides) support a plain frieze and projecting modillioned cornice but no pediment. Ionic antae mark the returns. At second floor is a bracketed balcony with a wrought iron railing. Windows are multi-paned: 8-over-12 on 1st floor, 8-over-8 above. They have working shutters. First-floor windows have radiating brick voussoirs, while second-floor windows (continued on next page)		28 No. of Stories <u>2 1/2</u>	
		29 Basement? Yes <input checked="" type="checkbox"/> No <input type="checkbox"/>	
		30 Foundation Material not evident	
		31 Wall Construction brick	
		32 Roof Type & Material gable, slate	
		33 No. of Bays Front <u>3</u> Side <u>3</u>	
		34 Wall Treatment	
		35 Plan Shape <u>L</u>	
		36 Changes (Explain in #42) Addition <input type="checkbox"/> Altered <input type="checkbox"/> Moved <input type="checkbox"/>	
		37 Condition Interior <u>unknown</u> Exterior <u>excellent</u>	
		38 Preservation Underway? Yes <input type="checkbox"/> No <input checked="" type="checkbox"/>	
		39 Endangered? By What? Yes <input type="checkbox"/> No <input checked="" type="checkbox"/>	
		40 Visible from Public Road? Yes <input checked="" type="checkbox"/> No <input type="checkbox"/>	
		41 Distance from and Frontage on Road 50'/100'	
43 History and Significance H. H. Sims, who built this house was a "construction executive" or contractor who had already constructed other houses in this neighborhood. Sims Construction Company remained active until 1958 and Sims survived until 1962. Near here he built #4 and #26 Wydown Terrace. The architect, Dan Mullen (1888-1954) worked frequently with developers and also built large-scale houses in Ladue. His Seven Gables (continued on next page)		Photo	
44 Description of Environment and Outbuildings This house has had two numbers due to the fact that it is located partly in the City of St. Louis and partly in the City of Clayton, St. Louis County. Driveway forms semi-circle in front of house and goes past east edge of house to rear garage, through brick pylons.		45 Sources of Information Missouri Historical Society, Sprague Scrapbook, Vol. I, p. 163 St. Louis Daily Record, June 8, 1929 City directories (continued on next page)	
		46 Prepared by Esley Hamilton/V. J. Bass	
		47 Organization St. Louis Co. Parks	
		48 Date 8/85	
		49 Revision Date(s)	

2 County
St. Louis

4 Present Name(s)
P. V. Kolb House

5 Other Name(s)
6255 Wydown, 6301 Wydown

P. V. Kolb House
6255 Wydown, 6301 Wydown

42. continued

fit below broad frieze. Dormers have arched windows breaking into pediments. End chimneys are divided at first floor, with space for windows under arches. East side has a shallow 1st-floor wooden oriel and rear-facing wing, beyond which is attached 2-car garage with slate gable roof and pedimented dormers. West wing is flat-roofed solarium with broad molded frieze and dentilled cornice.

43. continued

commercial-residential complex in downtown Clayton was recently listed on the National Register of Historic Places. By 1930 Peter Valentine Kolb had moved here. He was vice president of the Provident Chemical Company, moving here in the late 1920's from Birmingham, Alabama. Mrs. Kolb was the widow of Fred A. Farwell, who had been president of the Ground Gripper Shoe Company of Boston.

45. continued

Clayton Building Permit 1487, June 1929

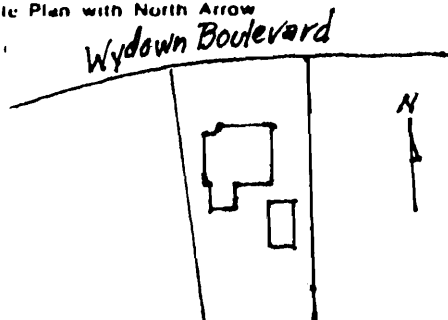
St. Louis Globe-Democrat, "H. H. Sims Funeral in Atlanta Today,": Nov. 14, 1962
Barbara Kniestedt, Seven Gables National Register Nomination (Dan Mullen)





Office of Historic Preservation, P.O. Box 176, Jefferson City, Missouri 65101

HISTORIC INVENTORY

1 No.		4 Present Name(s) Julia Steidemann House		1 No
2 County St. Louis		5 Other Name(s)		
3 Location of Negatives St. Louis County Parks		6300 Wydown Boulevard		
6 Specific Location Ellenwood Blk 3, Lot 23		16 Thematic Category		2 St. Louis
7 City or Town If Rural, Township & Vicinity Clayton		17 Date(s) or Period 1948		
8 Site Plan with North Arrow 		18 Style or Design Tudor		3 Present Name(s) Julia Steidemann House
9 Coordinates Lat Long		19 Architect or Engineer Saum Architects		
10 Site : : Structure : : Building : X Object : :		20 Contractor or Builder		4 Other Name(s) 6300 Wydown
11 On National Register? Yes : : No : X		21 Original Use, if apparent residence		
12 Is It Eligible? Yes : X No : :		22 Present Use residence		
13 Part of Estab Hist Dist? Yes : : No : X		23 Ownership Public : : Private : X		
14 District Potent? Yes : X No : :		24 Owner's Name & Address, if known Kathryn F. Winans 63105		
15 Name of Established District		25 Open to Public? Yes : : No : X		
42 Further Description of Important Features See attached.		26 Local Contact Person or Organization		
		27 Other Surveys in Which Included		
43 History and Significance This house was described at the time as "an Old-English style home." This was the last lot in Ellenwood Subdivision to be sold, 26 years after the plat was filed. Julia Steidemann was the widow of Edward C. Steidemann, who had been secretary of the American Shoe Machinery and Tool Company. She moved here from Pasadena Hills. The architects were brothers, Frank J. and Thomas P. Saum, (continued)		28 No. of Stories 1-1/2		
		29 Basement? Yes : X No : :		
		30 Foundation Material brick-faced		
		31 Wall Construction brick masonry		
		32 Roof Type & Material gable/slate		
		33 No. of Bays Front 3 Side		
		34 Wall Treatment brick/common bond		
		35 Plan Shape rectangular		
		36 Changes (Explain in #42) Addition : : Altered : : Moved : :		
		37 Condition Interior : unknown Exterior : excellent		
		38 Preservation Underway? Yes : No : X		
		39 Endangered? By What? Yes : No : X		
		40 Visible from Public Road? Yes : X No : :		
		41 Distance from and Frontage on Road 74' / 55'		
44 Description of Environment and Outbuildings See attached.		45 Sources of Information Clayton Building Permit 2911 (August 1948) Star-Times, "Last Residence Lot in Historic Tract Sold," August 6, 1948 Compton Heights, (1984) p. 52		
		46 Prepared by E. Hamilton J. Little/V. J. Bass		
		47 Organization St. Louis County Parks		
		48 Date 8/85		
		49 Revision Date(s)		

Julia Steidemann House
6300 Wydown Boulevard

42. continued

The steep-pitched gable roof is of dark green and maroon asphalt shingles. Eaves are close and boxed. There is a chimney on the east side and a small one in the center of the house. Walls are of red brick painted white. Gables are finished with lapped wood siding. Windows are double-hung, mostly 8 over 8. The triple window on the first floor has 4 over 4 sash. Windows have heavy wood lintels and brick sills. Shutters are of vertical board construction with diamond cut-outs near the top; they have no hinges. Dormers have lapped wood siding and are tapered inward toward the front. The walls framing the recessed entry are angled inward. The vertical board door has a dark stained finish, decorative iron hinges and a small, off-center window.

43. continued

who had formed a partnership in 1915. They did the Saum Hotel at 1919 South Grand and many other residential buildings in the South St. Louis neighborhoods west of Grand and in the West End.

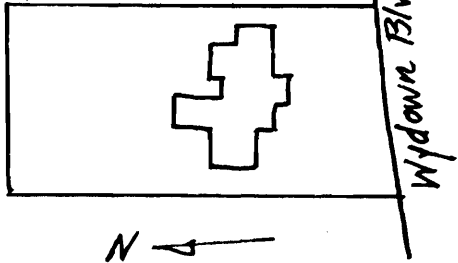
44. continued

The detached one-car garage is in the same style and of the same materials as the house.





HISTORIC INVENTORY

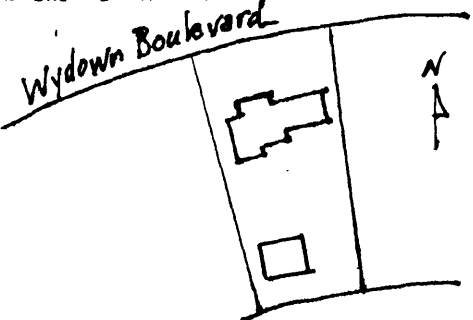
1 No.		4 Present Name(s) Carl G. Meyer House		1 No.
2 County St. Louis		5 Other Name(s)		
3 Location of Negatives St. Louis Co. Parks Dept.		6309 Wydown Blvd.		
6 Specific Location Lot 48, Tesson SD		16 Thematic Category		3 County St. Louis
7 City or Town If Rural, Township & Vicinity Clayton		17 Date(s) or Period constructed 1926		
8 Site Plan with North Arrow 		18 Style or Design Tudor		
9 Coordinates UTM Lat Long		19 Architect or Engineer Marcel Boulicault		4 Present Name(s) 6309 Wydown Boulevard
		20 Contractor or Builder A. Gruenschlag		
		21 Original Use, if apparent residence		
10 Site: Building <input checked="" type="checkbox"/> Structure: Object <input type="checkbox"/>		22 Present Use residence		5 City Name Meyer House
11 On National Register? Yes <input type="checkbox"/> No <input checked="" type="checkbox"/>		23 Ownership Public <input type="checkbox"/> Private <input checked="" type="checkbox"/>		
12 Is It Eligible? Yes <input checked="" type="checkbox"/> No <input type="checkbox"/>		24 Owner's Name & Address, if known Virginia E. Meyer Trustee c/o Donald C. Meyer 63105		
13 Part of Estab. Hist. Dist? Yes <input type="checkbox"/> No <input checked="" type="checkbox"/>		25 Open to Public? Yes <input type="checkbox"/> No <input checked="" type="checkbox"/>		6309 Wydown Boulevard
14 District Potenti'l? Yes <input checked="" type="checkbox"/> No <input type="checkbox"/>		26 Local Contact Person or Organization		
15 Name of Established District		27 Other Surveys in Which Included		
42 Further Description of Important Features This house is decorated with a projecting central, gable bay. The entrance is accentuated by a smooth ashlar surround with a shaped lintel with keystone. A ashlar band extends the width of this bay. The single arched door has twelve panels. Above the entrance is a copper roofed oriel window (diamond-shaped leaded glass) which is supported by rock-faced stone. (continued on page 2)		28 No. of Stories 2 1/2		6309 Wydown Boulevard
43 History and Significance Carl G. Meyer was vice president and treasurer of the Meyer-Blanke Company, purveyors of dairy and ice cream makers' supplies. He was the son of George Adolph Meyer, a banker and wholesale grocer of Hawthorne Boulevard in Compton Heights, and the brother of Edwin R. Meyer, president of Central Brokerage, who built the nearby house at 6226 Forsyth.		29 Basement? Yes <input checked="" type="checkbox"/> No <input type="checkbox"/>		
		30 Foundation Material concrete		
44 Description of Environment and Outbuildings		31 Wall Construction brick masonry culled		6309 Wydown Boulevard
		32 Roof Type & Material cross gable/slate		
45 Sources of Information Clayton Building Permit 1133, April 1926		33 No. of Bays Front 5 Side 1		
46 Prepared by Esley Hamilton/V-J Bass		34 Wall Treatment flemish bond		
		35 Plan Shape rectangular		
47 Organization St. Louis County Parks		36 Changes (Explain in #42) Addition: Moved		6309 Wydown Boulevard
		37 Condition Interior: unknown Exterior: excellent		
48 Date 8/85		38 Preservation Underway? Yes <input type="checkbox"/> No <input checked="" type="checkbox"/>		
49 Revision Date(s)		39 Endangered? By What? Yes <input type="checkbox"/> No <input checked="" type="checkbox"/>		
40 Visible from Public Road? Yes <input checked="" type="checkbox"/> No <input type="checkbox"/>		41 Distance from and Frontage on Road /100 feet		

42. This gable end is accentuated with ashlar returns and raised diapering patterns. A large, shaped chimney bisects right bays. Buttresses on chimney is capped with stone. First story ribbon windows contain leaded diamond-shaped muntins. Second story windows are casement with small leaded (diamond-shaped) glass on either side of projecting bay. The west wing has a high pitched gable roof which is contained underneath main roof. Gable ends (side elevations) on central block have rough cut horizontal siding.
43. Marcel Boulicault (1896-1961) had begun private practice in 1924 after study at Washington University and association with Study & Farrar. He specialized in fine residences and developed quite a reputation in the field until the Depression, when he switched to larger projects, doing a large volume of work for the State of Missouri, including offices, hospitals, schools and institutions.





HISTORIC INVENTORY

1 No		4 Present Name(s)		1 No
2 County		Madeleine Rossi House		
St. Louis		5 Other Name(s)		
3 Location of Negatives		6316 Wydown Boulevard		2 County
St. Louis County Parks				
6 Specific Location		16 Thematic Category		
Ellenwood		17 Date(s) or Period		2
Blk 3, Lot 22		1928		
7 City or Town If Rural, Township & Vicinity		18 Style or Design		
Clayton		Tudor		St. Louis
8 Site Plan with North Arrow		19 Architect or Engineer		
		Gustav P. Wuest		
9 Coordinates UTM		20 Contractor or Builder		4 Present Name(s)
Lat		John Craig & Son		
Long		21 Original Use, if apparent		
10 Site: Building <input checked="" type="checkbox"/> Structure: Object <input type="checkbox"/>		22 Present Use		Madeleine Rossi House
11 On National Register? Yes <input type="checkbox"/> No <input checked="" type="checkbox"/>		residence		
12 Is II Eligible? Yes <input type="checkbox"/> No <input type="checkbox"/>		23 Ownership Public <input type="checkbox"/> Private <input checked="" type="checkbox"/>		
13 Part of Estab Hist Dist? Yes <input type="checkbox"/> No <input checked="" type="checkbox"/>		24 Owner's Name & Address, if known		2
14 District Potent? Yes <input checked="" type="checkbox"/> No <input type="checkbox"/>		James M. & Kathryn M. Pool 63105		
15 Name of Established District		25 Open to Public? Yes <input type="checkbox"/> No <input checked="" type="checkbox"/>		
42 Further Description of Important Features		26 Local Contact Person or Organization		5 Other Name(s)
The cross gable roof is of gray and red slate with irregularly broken edges. Eaves are slightly bell cast. A slate-sided dormer has beveled corners. Walls are of brown, pink and gray brick with tan mortar; the walls appear to have been re-pointed; headers are dark in color. Windows are casements with metal frames. Window sills are brick. A wall (continued)		27 Other Surveys in Which Included		
43 History and Significance		40 Visible from Public Road? Yes <input checked="" type="checkbox"/> No <input type="checkbox"/>		
Madeleine Rossi was the widow of Simon, president of S. D. Rossi Grocery Co. of 1412 North Broadway. Her son, also S. D. Rossi, founded a real estate company at 601 North Skinker. The architect, Gustav P. Wuest (1862-1947) had a long career in St. Louis architecture, helping to design the City Hall and Union Station in the 1890's.		41 Distance from and Frontage on Road 74' / 55'		6316 Wydown Blvd.
44 Description of Environment and Outbuildings		46 Prepared by E. Hamilton / J. Little / V. J. Bass		
Detached garage at rear of property.		47 Organization		
45 Sources of Information		48 Date		8/85
Clayton Building Permit 1374 (Oct. 1928)		49 Revision Date(s)		
City Directories		St. Louis County Park		

Madeleine Rossi House
6316 Wydown Boulevard

42. continued

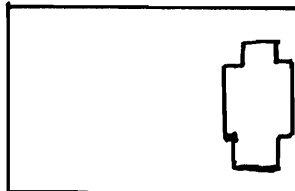
dormer with a shed roof is above the entry. The doorway has a rock-faced stone surround, beveled at the corners and arched at the head. Vertical board door is varnished and has a small leaded glass window.





HISTORIC INVENTORY

74-45-049-107

1 No		4 Present Name(s)		2 County St. Louis	4 Present Name(s)
2 County St. Louis		5 Other Name(s)			
3 Location of Negatives St. Louis County Parks		6317 Wydown			
6 Specific Location Lot 47 Tesson SD		16 Thematic Category		28. No. of Stories 2	2 County St. Louis
7 City or Town If Rural, Township & Vicinity Clayton		17 Date(s) or Period constructed 1926		29. Basement? Yes <input checked="" type="checkbox"/> No <input type="checkbox"/>	
8 Site Plan with North Arrow 		18 Style or Design		30. Foundation Material concrete	
		19 Architect or Engineer E.J. Sawler		31. Wall Construction brick masonry	4 Present Name(s)
		20 Contractor or Builder E.A. Simon		32. Roof Type & Material hip/tile	
		21. Original Use, if apparent residence		33. No. of Bays Front 7 Side 2	
		22 Present Use residence		34. Wall Treatment common bond	5 Other Name(s) 6317 Wydown
		23 Ownership Public <input type="checkbox"/> Private <input checked="" type="checkbox"/>		35. Plan Shape rectangular	
		24 Owner's Name & Address, if known Michael V. & Linda J. McKay 720 Olive St. 63101		36. Changes (Explain in #42) Addition <input type="checkbox"/> Altered <input type="checkbox"/> Moved <input type="checkbox"/>	
9 Coordinates UTM Lat Long		25. Open to Public? Yes <input type="checkbox"/> No <input checked="" type="checkbox"/>		37. Condition Interior unknown Exterior good	
10 Site <input type="checkbox"/> Building <input checked="" type="checkbox"/> Structure <input type="checkbox"/> Object <input type="checkbox"/>		26. Local Contact Person or Organization		38. Preservation Underway? Yes <input type="checkbox"/> No <input checked="" type="checkbox"/>	
11 On National Register? Yes <input type="checkbox"/> No <input checked="" type="checkbox"/>		27. Other Surveys in Which Included		39. Endangered? By What? Yes <input type="checkbox"/> No <input checked="" type="checkbox"/>	
12 Is It Eligible? Yes <input checked="" type="checkbox"/> No <input type="checkbox"/>				40. Visible from Public Road? Yes <input checked="" type="checkbox"/> No <input type="checkbox"/>	
13 Part of Estab Hist Dist? Yes <input type="checkbox"/> No <input checked="" type="checkbox"/>				41. Distance from and Frontage on Road /100 feet	
14. District Potent'l? Yes <input checked="" type="checkbox"/> No <input type="checkbox"/>				42. Further Description of Important Features The central block is decorated with four french doors with fanlights above. They are further decorated with wrought iron balconettes. The central entrance is decorated with a single door with one sidelight to the left of the door. An arched transom above door. The entrance is protected by an arched, tiled roof having the characteristics of a label moulding. This console is decorated with wood brackets. The second floor consists of four double-hung windows of the same scale (continued on page 2)	
15 Name of Established District					
43. History and Significance The building permit for this house was taken out by ABC Auto Sales and Investment Company, but the house was soon occupied by Edward H. Quicksilver. According to directories of the time, he was the secretary of the Schienberg-Quicksilver Company; wholesale dealers in men's furnishings. The firm was based in Texas, where the other officers were resident in Abilene, Amarillo, and Wichita Falls.		44. Description of Environment and Outbuildings			
45. Sources of Information Clayton Building Permit 1048, August 1926; 1763, March 1932 (add.) city directories		46. Prepared by Esley Hamilton/V-J Bass		47. Organization St. Louis County Parks	
		48. Date 8/85		49. Revision Date(s)	

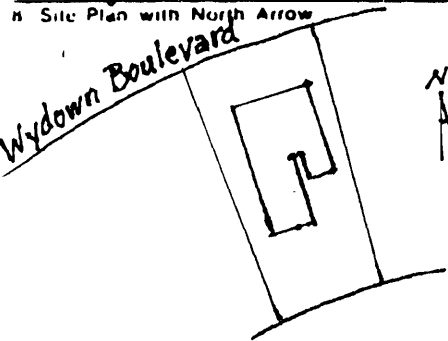
with four lights. The center window (double-hung) is smaller in scale than the other windows on the second floor. The window is decorated with leaded glass. A louvered, swept dormer is centered to roof. The left one-story wing consists of a two bay garage. The garage door consists of five arched windows with multi-lights. The right wing consists of a flat roofed, brick addition with a ribbon window.





Office of Historic Preservation, P.O. Box 176, Jefferson City, Missouri 65101

HISTORIC INVENTORY

1 No.		4 Present Name(s) C. F. Sparks House		1 No
2 County St. Louis		5 Other Name(s)		
3 Location of Negatives St. Louis County Parks		6320 Wydown Boulevard		
6 Specific Location Ellenwood Blk 3, Lot 21		16 Thematic Category		2 County St. Louis
7 City or Town If Rural, Township & Vicinity Clayton		17 Date(s) or Period constructed 1926		
8 Site Plan with North Arrow 		18 Style or Design Colonial Revival		4 Present Name(s) Charles F. Sparks House
9 Coordinates Lat Long		19 Architect or Engineer Beverly T. Nelson		
10 Site : Building : <input checked="" type="checkbox"/> Structure : Object : <input type="checkbox"/>		20 Contractor or Builder Nelson, Bixley & Co.		5 Other Name(s) 6320 Wydown
11 On National Register? Yes <input type="checkbox"/> No <input checked="" type="checkbox"/>		21 Original Use, if apparent residence		
12 Is It Eligible? Yes <input checked="" type="checkbox"/> No <input type="checkbox"/>		22 Present Use residence		6320 Wydown
13 Part of Estab Hist Dist? Yes <input type="checkbox"/> No <input checked="" type="checkbox"/>		23 Ownership Public <input type="checkbox"/> Private <input checked="" type="checkbox"/>		
14 District Potent'l? Yes <input checked="" type="checkbox"/> No <input type="checkbox"/>		24 Owner's Name & Address, if known Carl F. Jr. & Anna H. Schumacher 63105		6320 Wydown
15 Name of Established District		25 Open to Public? Yes <input type="checkbox"/> No <input checked="" type="checkbox"/>		
42 Further Description of Important Features The gable roof is of gray slate. The red and brown brick of the walls appears to be used or to have been sandblasted or otherwise cleaned. Wood siding is used in the gables. Windows are 6 over 6 double-hung and have brick sills and flat brick arches with radiating voussoirs. Shutters are hinged and are louvered on the upper storey (continued)		26 Local Contact Person or Organization		6320 Wydown
43 History and Significance The building permit for this house was taken out by Mrs. Charles F. Sparks (Marceline R.). The architect, Beverly T. Nelson (1892-1954) later became known for his Colonial Revival buildings in downtown Clayton, many of them since demolished.		27 Other Surveys in Which Included		
44 Description of Environment and Outbuildings		28 No. of Stories 2		6320 Wydown
45 Sources of Information Clayton Building Permit 944 (Feb 1926) St. Louis Globe-Democrat, "Beverly T. Nelson, Former Architect Here, Dies in London," March 30, 1954.		29 Basement? Yes <input checked="" type="checkbox"/> No <input type="checkbox"/>		
46 Prepared by E. Hamilton/ J. Little/V.J. Bass		30 Foundation Material brick-faced		6320 Wydown
47 Organization St. Louis County Parks		31 Wall Construction brick masonry		
48 Date 8/85		32 Roof Type & Material gable/slate		6320 Wydown
49 Revision Date(s)		33 No. of Bays Front 5 Side 7		
		34 Wall Treatment brick/stretcher bond		6320 Wydown
		35 Plan Shape rectangular		
		36 Changes (Explain in #42) Addition : Altered : Moved :		6320 Wydown
		37 Condition Interior unknown Exterior good		
		38 Preservation Underway? Yes <input type="checkbox"/> No <input checked="" type="checkbox"/>		6320 Wydown
		39 Endangered? By What? Yes <input type="checkbox"/> No <input checked="" type="checkbox"/>		
		40 Visible from Public Road? Yes <input checked="" type="checkbox"/> No <input type="checkbox"/>		6320 Wydown
		41 Distance from and Frontage on Road /74' /55'		

Charles F. Sparks House
6320 Wydown Boulevard

42. continued

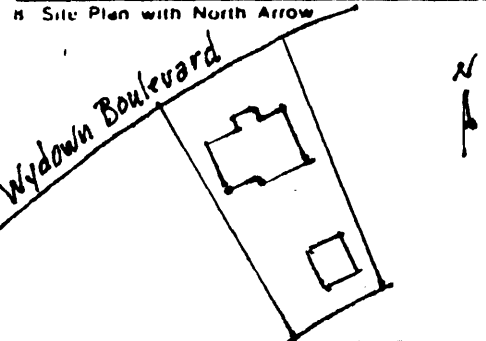
and paneled on the first storey. The classical door case includes a broken pediment with a light in the center and fluted pilasters. The recessed entryway is paneled. The door has four panels and a three-paneled window. The garage is attached at the rear and is entered from the west side.





Office of Historic Preservation, P.O. Box 176, Jefferson City, Missouri 65101

HISTORIC INVENTORY

1 No.		4 Present Name(s) Joseph Knoch House		1 No.
2 County St. Louis		5 Other Name(s)		
3 Location of Negatives St. Louis County Parks		6332 Wydown Blvd.		
6 Specific Location Ellenwood Blk 3, Lot 20		16 Thematic Category		2 County St. Louis 4 Present Name(s) Joseph Knoch House
7 City or Town If Rural, Township & Vicinity Clayton		17 Date(s) or Period constructed 1925-26		
8 Site Plan with North Arrow 		18 Style or Design period revival		
9 Coordinates UTM Lat Long		19 Architect or Engineer J. W. Leigh		
10 Site : Building :X Structure : Object :		20 Contractor or Builder J. W. Leigh		
11 On National Register? Yes : No :X		21 Original Use, if apparent residence		
12 Is It Eligible? Yes : No :X		22 Present Use residence		
13 Part of Estab Hist Dist? Yes : No :X		23 Ownership Public : Private :X		
14 District Potent? Yes : No :X		24 Owner's Name & Address, if known Donald C. & Jane G. Sauer 63105		
15 Name of Established District		25 Open to Public? Yes : No :X		
16		26 Local Contact Person or Organization		
17		27 Other Surveys in Which Included		
18		28 No. of Stories 2		
19		29 Basement? Yes : No		
20		30 Foundation Material stucco and stone-faced		
21		31 Wall Construction masonry		
22		32 Roof Type & Material hip/slate		
23		33 No. of Bays Front 4 Side 2		
24		34 Wall Treatment stucco		
25		35 Plan Shape rectangular		
26		36 Changes (Explain in #42) Addition : Altered : Moved :		
27		37 Condition Interior unknown Exterior excellent		
28		38 Preservation Underway? Yes : No :X		
29		39 Endangered? By What? Yes : No :X		
30		40 Visible from Public Road? Yes :X No		
31		41 Distance from and Frontage on Road 774' / 55'		
42 Further Description of Important Features The hip roof is of gray and green slate. Eaves are open with exposed rafter ends. Chimney is finished in stucco with randomly placed stones at corners. The walls of the house are finished with stucco with stones somewhat randomly placed on the battered corners, near the foundation and around windows. Windows include double-hung, 6 over 6, and casements. (continued)				5 Other Name(s) 6332 Wydown Blvd.
43 History and Significance Joseph R. Knoch, who commissioned this house, was a buyer for the Wolff-Wilson Drug Company, 700 Washington Ave. He sold the house about 1931 to Ernest W. Kopeke, president of the Fulton Iron Works Company. Later the house was purchased by George P. Vierheller, who added the porch in 1940. He was called "Mr. Zoo," having (continued)				
44 Description of Environment and Outbuildings The detached garage is of stucco with an asphalt shingle roof.				
45 Sources of Information Clayton Building Permit 931 (Dec. 1925) St. Louis Post-Dispatch, "George P. Vierheller Dies," Sept. 19, 1966 City Directories				
46 Prepared by E. Hamilton/ J. Little/V. J. Bass				
47 Organization St. Louis County Parks				
48 Date 8/85				
49 Revision Date(s)				

Joseph Knoch House
6332 Wydown Blvd.

42. continued

French windows open onto shallow iron balconies. Dark-finished aluminum storm sash is used throughout. The arch-headed, nine-panel door is painted purple.

43. continued

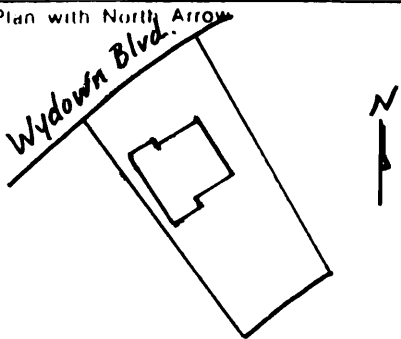
been superintendent of the St. Louis zoo from 1922 and director from 1925 to 1962. He played a leading role in changing zoos to modern, more naturalistic design. A statue and fountain stand near the entrance to the zoo in his memory. He died here in 1966 at age 84. The architect Jesse W. Leigh, was also a contractor. He did this house a year after 6310 Fauquier and his own house at 6 Carrswold. In the 1930's he gave up architecture for insurance.





HISTORIC INVENTORY

SL-AS-C-41-110

1 No		4 Present Name(s) Guarlford-Lambert House		2 County St. Louis	4 Present Name(s) Guarlford-Lambert House
2 County St. Louis		5 Other Name(s) 6336 Wydown Blvd.			
3 Location of Negatives St. Louis Co. Parks Dept.					
6 Specific Location Ellenwood Blk 3, Lot 19		16 Thematic Category		28 No. of Stories 2	2 County St. Louis
7 City or Town If Rural, Township & Vicinity Clayton		17 Date(s) or Period constructed 1923		29 Basement? Yes <input checked="" type="checkbox"/> No <input type="checkbox"/>	
8 Site Plan with North Arrow 		18 Style or Design Tudor		30 Foundation Material brick-faced	
		19 Architect or Engineer Nolte & Nauman		31 Wall Construction brick masonry	4 Present Name(s) Guarlford-Lambert House
		20 Contractor or Builder R. A. & G. B. Bullock		32 Roof Type & Material gable/slate	
		21 Original Use, if apparent residence		33 No. of Bays Front 4 Side 2/3	
		22 Present Use residence		34 Wall Treatment brick/Flemish bond; stucco	5 Other Name(s) 6336 Wydown Blvd.
		23 Ownership Public <input type="checkbox"/> Private <input checked="" type="checkbox"/>		35 Plan Shape rectangular	
		24 Owner's Name & Address, if known Alexander & Joellen Schonwald, Jr. 63105		36 Changes (Explain in #42) Addition <input type="checkbox"/> Altered <input type="checkbox"/> Moved <input type="checkbox"/>	
9 Coordinates Lat Long		25 Open to Public? Yes <input type="checkbox"/> No <input checked="" type="checkbox"/>		37 Condition Interior unknown Exterior good	
10 Site <input type="checkbox"/> Building <input checked="" type="checkbox"/> Structure <input type="checkbox"/> Object <input type="checkbox"/>		26 Local Contact Person or Organization		38 Preservation Underway? Yes <input type="checkbox"/> No <input checked="" type="checkbox"/>	
11 On National Register? Yes <input type="checkbox"/> No <input checked="" type="checkbox"/>		27 Other Surveys in Which Included		39 Endangered? By What? Yes <input type="checkbox"/> No <input checked="" type="checkbox"/>	
12 Is It Eligible? Yes <input checked="" type="checkbox"/> No <input type="checkbox"/>				40 Visible from Public Road? Yes <input checked="" type="checkbox"/> No <input type="checkbox"/>	
13 Part of Estab. Hist. Dist.? Yes <input type="checkbox"/> No <input checked="" type="checkbox"/>				41 Distance from and Frontage on Road /74'/55'	
14 District Potent'l? Yes <input checked="" type="checkbox"/> No <input type="checkbox"/>					
15 Name of Established District					
42 Further Description of Important Features Clipped gable roof is of gray and green slate. Barge boards are decorated in a scalloped pattern. The chimney has vertical bands of brick headers in relief and a corbelled cap. Walls are of oversized brown and pink culled brick laid in Flemish bond with white mortar. Corners are buttressed. Half timbering is used to finish part of the second story and gable. First-story French windows have leaded glass and open onto shallow iron balconies. Upstairs windows are double hung (continued on next page)					
43 History and Significance This is one of four properties in a row built by Guarlford Realty and Investment, one of the companies managed by the brothers Richard and George Bullock, who lived in this neighborhood themselves. Virtually all Bullock projects were designed by Nolte & Nauman, who were capable of large and elegant as well as modest designs. Guarlford sold property on June 30, 1924 "to George Lambert and Albert Lambert his brother as joint tenants." Major Albert Bond Lambert, St. Louis's noted aviation pioneer, (continued on next page)					
44 Description of Environment and Outbuildings 6336, 6340, 6344 and 6348 Wydown were built by the same architects and contractors at about the same time.					
45 Sources of Information Clayton Building Permit 520 (Nov. 1923) St. Louis County Recorder of Deeds, Book 649, p. 342					
46 Prepared by E. Hamilton/J. Little/V. J. Bass					
47 Organization St. Louis Co. Parks					
48 Date 8/85					
49 Revision Date(s)					

Guarlford-Lambert House
6336 Wydown Blvd.

42. continued

with leaded glass in sash, 18-over-18. Recessed entry way has a stone surround and Tudor arch with a crest; interior of entry way is plastered. The vertical board door is varnished and has a small leaded glass window.

43. continued

had sons named George and Albert, Jr., but this family seems to have been different. In the 1926 county directory, George is noted "cooperage." After the mid-30's the house is listed as the residence of Alf and Mary Lambert.

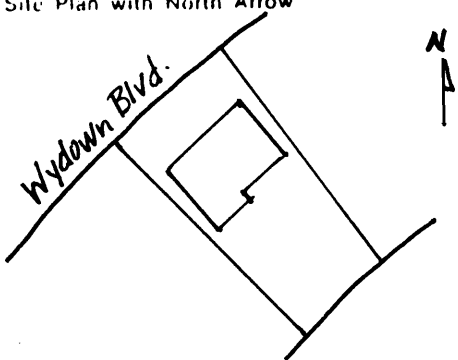
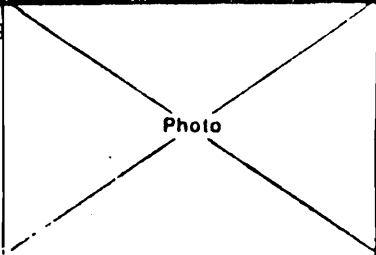




OFFICE OF HISTORIC PRESERVATION, P.O. BOX 176, JEFFERSON CITY, MISSOURI 65102

HISTORIC INVENTORY

SL-19-019-111

1 No.		4 Present Name(s) Guarlford-Gerhart House		No
2 County St. Louis		5 Other Name(s)		
3 Location of Negatives St. Louis Co. Parks Dept.		6340 Wydown Blvd.		
6 Specific Location Ellenwood Blk 3, Lot 18		16 Thematic Category		2 St. Louis County
7 City or Town If Rural, Township & Vicinity Clayton		17 Date(s) or Period constructed 1923		
8 Site Plan with North Arrow 		18 Style or Design		
		19 Architect or Engineer Nolte & Nauman attr.		
		20 Contractor or Builder R. A. & G. B. Bullock		
		21 Original Use, if apparent residence		
22 Present Use residence		28 No. of Stories 2		
23 Ownership <div style="display: flex; justify-content: space-between;">Public <input type="checkbox"/></div> <div style="display: flex; justify-content: space-between;">Private <input checked="" type="checkbox"/></div>		29 Basement? Yes <input checked="" type="checkbox"/> No <input type="checkbox"/>		
24 Owner's Name & Address, if known Junior College District of St. Louis, 3810 Wilson Av., 63110		30 Foundation Material brick-faced		
25 Open to Public? Yes <input type="checkbox"/> No <input checked="" type="checkbox"/>		31 Wall Construction brick masonry		
26 Local Contact Person or Organization		32 Roof Type & Material hip/tile		
27 Other Surveys in Which Included		33 No. of Bays <div style="display: flex; justify-content: space-between;">Front 4Side 4</div>		
28 Further Description of Important Features Hip roof is of red Spanish tile; eaves are slightly belled with coved plaster finish underneath, painted black. The rough-textured brick walls are painted white and have corner buttresses. Windows are casements with wood frames. Two arched windows have been altered by the filling in of the lower portions leaving only the transom light open. A shallow bay window with leaded glass doors opens onto a balcony; a shield decorates the blind arch above these doors. The vertical plank (continued on next page)		34 Wall Treatment brick/ common bond		4 Present Name(s) Guarlford-Gerhart House
43 History and Significance This is one of four properties in a row built by Guarlford Realty and Investment, one of the companies managed by the brothers Richard and George Bullock, who lived in this neighborhood themselves. Virtually all Bullock projects were designed by Nolte and Nauman, who were capable of large and elegant as well as more modest designs. Edward F. Nolte (1870-1944) was the son of a German-born contractor (continued on next page)		35 Plan Shape square		
44 Description of Environment and Outbuildings		36 Changes (Explain in #42) <div style="display: flex; justify-content: space-between;">Addition: <input type="checkbox"/></div> <div style="display: flex; justify-content: space-between;">Altered <input checked="" type="checkbox"/></div> <div style="display: flex; justify-content: space-between;">Moved <input type="checkbox"/></div>		
45 Sources of Information Clayton Building Permit 504 (Sept. 1923) Compton Heights (1984), p. 49 St. Louis County Recorder of Deeds, Book 649, p. 84 Missouri Historical Society, Necrology Scrapbook XVI, p. 74; Sprague Scrapbook Vol. I, p. 208		37 Condition <div style="display: flex; justify-content: space-between;">Interior unknown</div> <div style="display: flex; justify-content: space-between;">Exterior excellent</div>		
46 Prepared by E. Hamilton, J. Little/V. J. Bass		38 Preservation Underway? Yes <input type="checkbox"/> No <input checked="" type="checkbox"/>		
47 Organization St. Louis Co. Parks		39 Endangered? Yes <input type="checkbox"/> By What? <input checked="" type="checkbox"/>		
48 Date 8/85		40 Visible from Public Road? Yes <input checked="" type="checkbox"/> No <input type="checkbox"/>		
49 Revision Date(s)		41 Distance from and Frontage on Road /74' /55'		
50 Other Name(s) 6340 Wydown Blvd.		51 Photo 		

Guarlford-Gerhart House
6340 Wydown Blvd.

42. continued

door is painted black. Two lancet windows at entry. Entry terrace is of stone and red tile.

43. continued

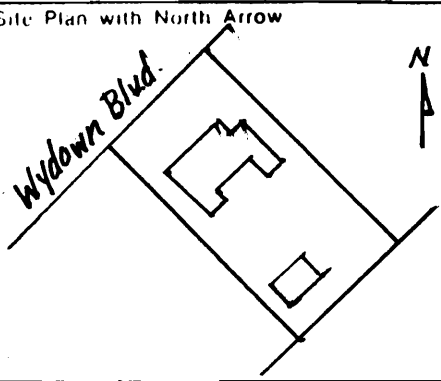
and practiced architecture here for nearly fifty years, designing houses in Compton Heights, Carrswold, Parkview, Lindell Boulevard, and Forsyth. As the architects' names were omitted from this building permit, there is a slight chance that this house was not actually by Nolte & Nauman. On June 6, 1924 Guarlford sold the property to Thomas S. Gerhart. He was a real estate dealer with Weisels-Gerhart Realty Co. He retired in 1926 after 23 years when the 6336, 6340, 6344 and 6348 Wydown were built by the same architects and contractors at about the same time.





HISTORIC INVENTORY

SL AS 049-112

1 No		4 Present Name(s) Guarlford-Rodemich House	
2 County St. Louis		5 Other Name(s)	
3 Location of Negatives St. Louis Co. Parks Dept.		6344 Wydown Blvd.	
6 Specific Location Ellenwood Blk 3, Lot 17		16 Thematic Category	
7 City or Town If Rural, Township & Vicinity Clayton		17 Date(s) or Period constructed 1923	
8 Site Plan with North Arrow 		18 Style or Design Craftsman	
9 Coordinates UTM Lat Long		19 Architect or Engineer Nolte & Nauman	
10 Site : : Structure : : Building <input checked="" type="checkbox"/> Object : :		20 Contractor or Builder R. A. & G. B. Bullock	
11 On National Register? Yes <input type="checkbox"/> No <input checked="" type="checkbox"/>		21 Original Use, if apparent residence	
12 Is It Eligible? Yes <input checked="" type="checkbox"/> No <input type="checkbox"/>		22 Present Use residence	
13 Part of Estab Hist Dist? Yes <input type="checkbox"/> No <input checked="" type="checkbox"/>		23 Ownership Public <input type="checkbox"/> Private <input checked="" type="checkbox"/>	
14 District Potent'l? Yes <input checked="" type="checkbox"/> No <input type="checkbox"/>		24 Owner's Name & Address, if known Lawrence W. & Christina E. Hirst	
15 Name of Established District		25 Open to Public? Yes <input type="checkbox"/> No <input checked="" type="checkbox"/>	
42 Further Description of Important Features Hip roof with bell-cast eaves is of dark gray asphalt shingle. Rafter ends are exposed and shaped. Brick is brown, pink, gray and red, laid in Flemish bond in light gray mortar. Surface of brick has a "skinned" texture. The first-story French windows and transoms have leaded glass. The second-story double-hung windows have leaded glass in the upper sash and single panes in the lower sash. An open terrace extends across the front of the house with the walk on the west side. (continued on next page)		26 Local Contact Person or Organization	
43 History and Significance This is one of four properties in a row built by Guarlford Realty and Investment, one of the companies managed by the brothers Richard and George Bullock, who lived in this neighborhood themselves. Virtually all Bullock projects were designed by Nottle and Nauman, who were capable of large and elegant as well as more modest designs. Edward F. Nolte (1870-1944) was the son of a German-born contractor (continued on next page)		27 Other Surveys in Which Included	
44 Description of Environment and Outbuildings 6336, 6340, 6344 and 6348 Wydown were built by the same architects and contractors at about the same time. Detached brick garage with gable roof.		28 No. of Stories 2	
45 Sources of Information Clayton Building Permit 501 (Sept. 1923) Compton Heights (1984), p. 49 St. Louis County Recorder of Deeds, Book 651, p. 248; 836, 469		29 Basement? Yes <input checked="" type="checkbox"/> No <input type="checkbox"/>	
		30 Foundation Material brick-faced	
		31 Wall Construction brick masonry	
		32 Roof Type & Material hip/asphalt shingle	
		33 No. of Bays Front 5 Side	
		34 Wall Treatment brick/Flemish bond; stucco	
		35 Plan Shape rectangular	
		36 Changes (Explain in #42) Addition <input type="checkbox"/> Altered <input type="checkbox"/> Moved <input type="checkbox"/>	
		37 Condition Interior unknown Exterior excellent	
		38 Preservation Underway? Yes <input type="checkbox"/> No <input checked="" type="checkbox"/>	
		39 Endangered? By What? Yes <input type="checkbox"/> No <input checked="" type="checkbox"/>	
		40 Visible from Public Road? Yes <input checked="" type="checkbox"/> No <input type="checkbox"/>	
		41 Distance from and Frontage on Road /70'	
		46. Prepared by E. Hamilton/ J. Little/V. J. Bass	
		47. Organization St. Louis Co. Parks	
		48. Date 8/85	
		49. Revision Date(s)	

St. Louis

Guarlford-Rodemich House

6344 Wydown Blvd.

Guarlford-Rodemich House
6344 Wydown Blvd.

42. continued

The arched, recessed entry way has plaster walls. The varnished vertical plank door has a round head and round window with leaded glass.

43. continued

and practiced architecture here for nearly fifty years, designing houses in Compton Heights, Carrswold, Parkview, Lindell Boulevard, and Forsyth.

This house was bought June 24, 1924 by Henrietta and Gene Rodemich, with a mortgage of \$12,500. He was the music director of the Grand Central Theater, 702 North Grand.

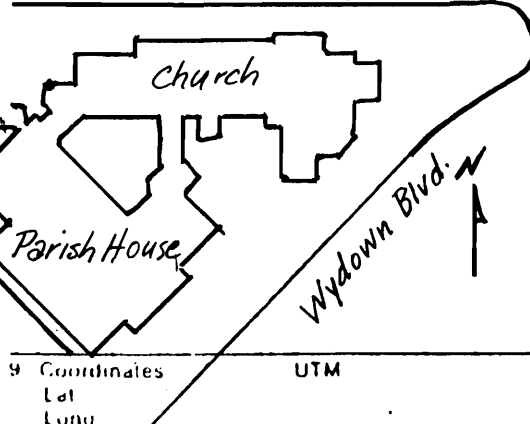
In 1927, the Rodemiches sold the property for \$34,000 to Aurelia Bauman, the wife of Leo S. Bauman, president and treasurer of the Bauman-Massa Jewelry Co., dealers in wholesale jewelry.





HISTORIC INVENTORY

SL-AS-049-113

1. Title		4. Present Name(s) St. Michael and St. George Episcopal Church	
2. County St. Louis		5. Other Name(s) (originally) Church of St. Michael and All Angels	
3. Location of Negatives St. Louis Co. Parks Dept.			
6. Specific Location Lots 1, 2 and part of 30, Block 1, Skinker Heights		16. Thematic Category	
7. City or Town II Rural, Township & Vicinity Clayton		17. Date(s) or Period constructed 1913 and 1928	
8. Site Plan with North Arrow <i>Ellenwood</i>		18. Style or Design Gothic Revival	
		19. Architect or Engineer & Rathmann J. P. Jamieson/Klipstein	
		20. Contractor or Builder F. J. Remmer/Gamble Const.	
		21. Original Use, if apparent church	
		22. Present Use church	
9. Coordinates Lat _____ Long _____ UTM _____		23. Ownership Public <input type="checkbox"/> Private <input checked="" type="checkbox"/>	
10. Site: I Building <input checked="" type="checkbox"/> Structure: I Object <input type="checkbox"/>		24. Owner's Name & Address, if known	
11. On National Register? Yes <input type="checkbox"/> No <input checked="" type="checkbox"/>		25. Open to Public? Yes <input type="checkbox"/> No <input checked="" type="checkbox"/>	
12. Is It Eligible? Yes <input checked="" type="checkbox"/> No <input type="checkbox"/>		26. Local Contact Person or Organization church office	
13. Part of Estab. Hist. Dist.? Yes <input type="checkbox"/> No <input checked="" type="checkbox"/>		27. Other Surveys in Which Included	
14. District Potent'l? Yes <input checked="" type="checkbox"/> No <input type="checkbox"/>		28. No. of Stories irr	
15. Name of Established District		29. Basement? Yes <input type="checkbox"/> No <input checked="" type="checkbox"/>	
		30. Foundation Material stone	
		31. Wall Construction Missouri Red Granite	
		32. Roof Type & Material gable, slate	
		33. No. of Bays Front irr. Side irr.	
		34. Wall Treatment broken course, rock-faced	
		35. Plan Shape irregular	
		36. Changes (Explain in #42) Addition <input checked="" type="checkbox"/> Altered <input type="checkbox"/> Moved <input type="checkbox"/>	
		37. Condition Interior unknown Exterior excellent	
		38. Preservation Underway? Yes <input type="checkbox"/> No <input checked="" type="checkbox"/>	
		39. Endangered? By What? Yes <input type="checkbox"/> No <input checked="" type="checkbox"/>	
		40. Visible from Public Road? Yes <input checked="" type="checkbox"/> No <input type="checkbox"/>	
		41. Distance from and Frontage on Road /285'	

42. Further Description of Important Features The stone work of this follows the guidelines established by James P. Jamieson in 1900 for the nearby buildings at Washington University, including no stones set on end, sharp corners and projections to be knocked off, large and small stones distributed evenly in beds no longer than 6 feet at a stretch, masonry joints not less than 3/4-inch deep and wide. The church proper, the east wing of the complex, is modeled on Early English parish churches. It is liturgically oriented, putting the more picturesque (continued on next page)

43. History and Significance The history of St. Michael and St. George closely parallels that of Skinker Heights. The new parish was founded specifically to serve the newly developing district west of Forest Park. It was made possible by \$40,000 given anonymously by Miss Susan Mount of New York City. The organization of the parish under Bishop Daniel S. Tuttle was facilitated by the so-called Parkview Committee, chaired by David Franklin Houston, then (continued on next page)

44. Description of Environment and Outbuildings Several memorial gardens have been created in the areas around the church. To the northwest between church and rectory is a brick-paved area with fountain (turtle and child) in memory of Virginia Miller Page (1903-1981). It has cast-iron fence and gate that are either 19th century or replicas. (continued on next page)

45. Sources of Information
The Western Architect, June 1915, p. 71
"James P. Jamieson," unpub. ms.
(continued on next page)

46. Prepared by Esley Hamilton/V. J. Bass
47. Organization
St. Louis Co. Parks
48. Date
8/85
49. Revision Date(s)

St. Louis
St. Michael and St. George Episcopal Church
(originally) Church of St. Michael and All Angels

42. massing of the east end at the prominent corner of the lot. It is cruciform, with a low central tower, a narrower and shorter one-bay extension of the chancel, and even lower chapels protruding from the south transept. These and the small rooms to either side of the choir are battlemented, as is the tower. A much longer 4-story tower stands at the west end of the nave. The primary entrances to the church are in its north and south faces, while the upper floors provide an apartment for the church organist. The large windows in the second stage of this tower (the vestry room) as well as the transept windows have tracery patterns of some complexity, the latter Decorated, the former Perpendicular. The Parish House stands between the west tower and Wydown Blvd. and is oriented to the line of that street. It is a two-story gabled structure on a high basement. The nine-bay street front alternates staged buttresses with grouped leaded casements in diamond pattern. The center three bays have a one-bay-deep projection toward the street, with the two-leafed arched entry and one window bay in a one-story portion, the third bay being a two-story front-gabled staircase tower. At the east end of the Parish House a second entry opens toward the church, while below it is a basement entry opening toward the street. Throughout the complex are carved figures of humans, animals, and imaginary beings. Drawings for these survive in the archives of the church.

Interior of sanctuary is plastered and painted white, with beamed wooden ceilings. The nave has six bays; the arcade has low broad pointed arches, and the clerestory has similar windows set in deep plastered embrasures. Most of the glass in the three-part frames is stained, modeled on French 13th-century examples in deep primary colors.

Opening out of the third bay from the crossing on the south is the rectangular baptistry with another three-part traceried window and painted wall decorations of angels and biblical scenes. A second larger chapel opens off the south transept. It is closed by ornamental iron grills. The crossing is marked by large pointed arches on all four sides, and the chancel is similarly subdivided into three parts. The narthex is vaulted and opens both to Ellenwood and to the south, where one side of the parish house and a stone arcade combine with the church to create an irregularly shaped quadrangle. The limestone frame of the north tower entry has shields in the spandrels representing St. Michael on the left (cross and sword) and St. George on the right (dragon). A small office opens from the west side of the tower into a deep one-story bay window with stone arched windows filled with diamond-patterned leaded glass.

The primary interior space of the Parish House is a wide five-bay hall with flat ceiling, supported by bracketed beams, oak paneling, and at the north end a stone fireplace. A large perspective drawing of Klipstein & Rathman's 1928 additions hangs here.

43. continued

Chancellor of Washington University and including Thomas K. Skinker. Skinker offered this site for \$2,500, a third the price of the site being considered at the corner of Rosedale and Westminster. It had been the location of a model distillery during the 1904 World's Fair. The first portion of the present building was constructed. The cornerstone was laid January 21, 1913, and the parish was incorporated on November 30. Isabella Skinker, T. K.'s daughter, suggested the name. The first services were held on Christmas morning of 1913.

The architect, James P. Jamieson (1867-1941), had come to St. Louis as the representative of the Philadelphia architectural firm of Cope & Stewardson, which had won the competition for the design of Washington University. After Walter Cope died in 1902, he kept the firm's St. Louis office open until 1912, when he began to practice under his own name. In 1919 he formed a partnership with George Spearl. Through the rich and powerful Board of the University, Jamieson had already received many important commissions, including the Haarstick-Whittemore houses at 6420 and 6440 Forsyth, the Chancellor's house at 6500 Forsyth, houses for Robert Brookings and his sister, Mrs. A. A. Wallace, at 6510 Ellenwood and 3 University Place, and the Lionberger Davis houses at 3 & 4 Brentmoor Park. Chancellor David Franklin Houston, was chairman of the committee appointed by Bishop Tuttle to organize the parish, while Henry Haarstick, Clinton Whittemore and J. Lionberger Davis later served as vestrymen. Jamieson's designs for the church matched the style and the materials at nearby Washington University. The appearance of the church as originally designed was recorded by The Western Architect in June 1916. The rectory was built in 1914.

A parish house which ultimately cost \$63,000 was started in 1920 and dedicated March 8, 1921, as the Susan Mount Memorial. On October 25, 1928, St. Michael's merged with St. George's Church, which had originally been founded in 1845 and was then located at Olive and Pendleton. This and the growth of the neighborhood led to the need for a larger building. The commission for this work went to Klipstein & Rathmann, with Jamieson & Spearl as consultants. Walter L. Rathmann was a member of the church and a neighbor at 6424 Cecil, while Jamieson wasn't. Members of the building committee included Boyd, Vesper and Hamilton from Skinker Heights, Bemis, Woodward and Catlin from Brentmoor. The Gamble Construction Company performed the work at a cost of \$350,000. As the figure suggests, the work was extensive. The two-story parish house, weighing 1700 tons, was picked up and turned at right angles, an engineering feat hitherto unequalled in St. Louis. A new wing was then added with auditorium, classrooms and gymnasium. The nave of the church was lengthened by three bays, the chancel was lengthened by severing it from the original building, pushing it back, and filling in the intervening space. The choir room was made into a chapel and the original entry into a baptistry (with murals added in 1934 by Charles F. Quest). Connecting the nave and parish (continued on Page 4)

43. continued

house is the Jay Herndon Smith Memorial Tower, named for a neighbor at 6500 Ellenwood (1871-1928), whose wife Lida was the daughter of Asa Wallace and niece of Robert Brookings, and who had been responsible for the development of Brentmoor Park in 1910. The tower incorporates narthex on ground floor, vestry room on second floor, and living quarters above. The resulting church is probably the finest example of 20th-century Gothic in the St. Louis area. Klipstein & Rathmann designed a number of well-known buildings around the city, including the Bevo Mill on Gravois, the Bevo Plant on Broadway, and the Bauernhof at Grant's Farm, all for the Anheuser-Busch Brewing Co. In addition to his own home, Rathmann designed the house next to the rectory on Cecil, while Klipstein's own Norman Chauteau was at 22 Brentmoor. The parish house was somewhat altered in 1956, and in 1983 a drive was begun to enlarge the parish facilities by building across the present Wydown entrance.

44. continued

The garden at the north tower entry has two stone benches and is in memory of Ervin Harms (1894-1959). The south garden court is in memory of Julie Victor Davis (1877-1955), given by her daughter Ann Davis Streett. Another paved garden area is located at the southwest corner of the property.


45. continued

Harriet A. Davison, "The Church of St. Michael and All Angels 1912-1928:


The Church of St. Michael and St. George 1928-1978," unpub. ms, 1978

Clayton Magazine, "Ten Commandments in Stone," Vol. 2, No. 2 (summer 1981), pp 2-4






ST. MICHAELS AND ALL ANGELS EPISCOPAL CHURCH
JAMES P. JAMIESON, ARCHITECT :: :: ::



MALLINCKRODT RESIDENCE ::
JAMES P. JAMIESON, ARCHITECT



MALLINCKRODT RESIDENCE ::
JAMES P. JAMIESON, ARCHITECT

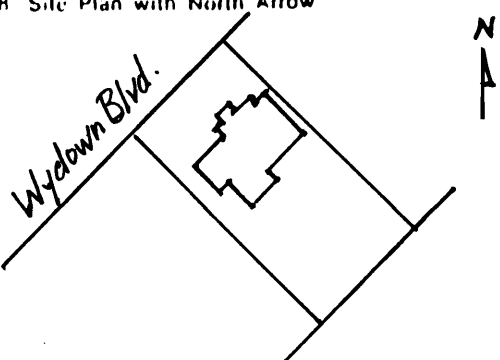






HISTORIC INVENTORY

SL-15 019-114

1 No.		4 Present Name(s) Guarlford-Rosenthal House	
2 County St. Louis		5 Other Name(s) 6348 Wydown Boulevard.	
3 Location of Negatives St. Louis County Parks			
6 Specific Location Ellenwood Block 3, Lot 16		16 Thematic Category	28. No. of Stories 2
7 City or Town If Rural, Township & Vicinity Clayton		17 Date(s) or Period constructed 1925	29. Basement? Yes <input checked="" type="checkbox"/> No <input type="checkbox"/>
8 Site Plan with North Arrow 		18 Style or Design Period Revival	30. Foundation Material stone
9 Coordinates UTM Lat Long		19. Architect or Engineer Nolte & Nauman	31. Wall Construction masonry
10 Site: <input checked="" type="checkbox"/> Building <input checked="" type="checkbox"/> Structure: <input type="checkbox"/> Object <input type="checkbox"/>		20. Contractor or Builder R.A. & G.B. Bullock	32. Roof Type & Material cross gable/ slate
11. On National Register? Yes <input checked="" type="checkbox"/> No <input checked="" type="checkbox"/>		21. Original Use, if apparent residence	33. No. of Bays Front 4 Side
12. Is It Eligible? Yes <input checked="" type="checkbox"/> No <input type="checkbox"/>		22. Present Use residence	34. Wall Treatment common bond
13. Part of Estab. Hist. Dist.? Yes <input type="checkbox"/> No <input checked="" type="checkbox"/>		23. Ownership Public <input type="checkbox"/> Private <input checked="" type="checkbox"/>	35. Plan Shape T
14. District Potent'l? Yes <input checked="" type="checkbox"/> No <input type="checkbox"/>		24. Owner's Name & Address, if known H.L. & Catherine Rehman 63105	36. Changes (Explain in #42) Addition: <input type="checkbox"/> Altered: <input type="checkbox"/> Moved: <input type="checkbox"/>
15 Name of Established District		25. Open to Public? Yes <input type="checkbox"/> No <input checked="" type="checkbox"/>	37. Condition Interior: <input type="checkbox"/> unknown Exterior: <input checked="" type="checkbox"/> excellent
42 Further Description of Important Features The cross gable roof is of green slate. The brick triple chimney has narrow recessed vertical panels. The walls of the first story are of large sized red culled brick, laid in common bond with white mortar. The entry area is faced with rough-cut limestone. The second story and gable are finished in stucco. Windows are casements with wood frames. On the second story is a French window opening onto an iron balcony and flanked by casement windows. (continued)		26. Local Contact Person or Organization	38. Preservation Underway? Yes <input type="checkbox"/> No <input checked="" type="checkbox"/>
43 History and Significance This is one of four properties in a row built by Guarlford Realty and Investment, one of the companies managed by the brothers Richard and George Bullock, who lived in this neighborhood themselves. Virtually all Bullock projects were designed by Nolte and Nauman, who were capable of large and elegant as well as more modest designs. (continued)		27. Other Surveys in Which Included	39. Endangered? By What? Yes <input type="checkbox"/> No <input checked="" type="checkbox"/>
44 Description of Environment and Outbuildings A detached carport is at the rear of the property.			40. Visible from Public Road? Yes <input checked="" type="checkbox"/> No <input type="checkbox"/>
45 Sources of Information Clayton Building Permit 733 (Feb. 1925) Compton Heights (1984), p. 49 St. Louis County Recorder of Deeds, Book 687, p. 459; 721, 537		46. Prepared by Esley Hamilton/V-J Bass	41. Distance from and Frontage on Road /70'
		47. Organization St. Louis County Parks	48. Date 8/85
		49. Revision Date(s)	

2 County
St. Louis4 Present Name(s)
Guarlford-Rosenthal House5 Other Name(s)
6348 Wydown Blvd.

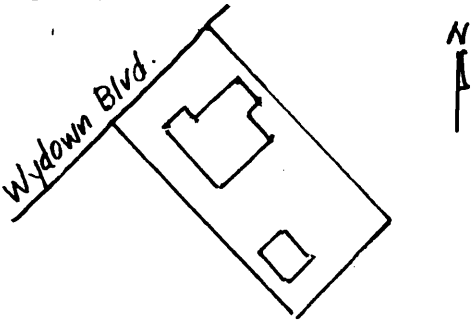
42. A small narrow window with leaded glass is beside the doorway.
The vertical board door is varnished.

43. Edward F. Nolte (1870-1944) was the son of a German-born contractor and practiced architecture here for nearly fifty years, designing houses in Compton Heights, Parkview, Lindell Boulevard, and Forsyth.





HISTORIC INVENTORY

1 No		4 Present Name(s) Augusta Woestman House		1 No
2 County St. Louis		5 Other Name(s) 6354 Wydown Blvd.		
3 Location of Negatives St. Louis County Parks				
6 Specific Location Ellenwood Blk 3, Lot 15		16 Thematic Category		2 County St. Louis 4 Present Name(s) Augusta Woestman House
7 City or Town If Rural, Township & Vicinity Clayton		17 Date(s) or Period constructed 1929		
8 Site Plan with North Arrow 		18 Style or Design Tudor		
9 Coordinates UTM Lat Long		19 Architect or Engineer Schulte and Tarling		
10 Site: Building <input checked="" type="checkbox"/> Structure: Object <input type="checkbox"/>		20 Contractor or Builder Welsch Const. Co.		
11 On National Register? Yes <input type="checkbox"/> No <input checked="" type="checkbox"/>		21 Original Use, if apparent residence		
12 Is II Eligible? Yes <input checked="" type="checkbox"/> No <input type="checkbox"/>		22 Present Use residence		
13 Part of Estab. Hist. Dist.? Yes <input type="checkbox"/> No <input checked="" type="checkbox"/>		23 Ownership Public <input type="checkbox"/> Private <input checked="" type="checkbox"/>		
14 District Potent? Yes <input checked="" type="checkbox"/> No <input type="checkbox"/>		24 Owner's Name & Address, if known St. John's Methodist Church (A corp.)		
15 Name of Established District		25 Open to Public? Yes <input type="checkbox"/> No <input checked="" type="checkbox"/>		
42 Further Description of Important Features Broad overhanging eaves have level soffit. Double chimney, east side. Walls are of reddish brown, gray and salmon colored brick with a vertical-scored texture. Mortar is tan. Panel under the second floor triple window has brick laid in a herringbone pattern with a stone inlay. Stone window and door surrounds and belt course. The large triple window on the (continued)		26 Local Contact Person or Organization		
43 History and Significance Augusta Woestman, the widow of Louis H. Woestman, a grocer, starting looking for property in Ellenwood late in 1928. She began to negotiate for lots 23 and 25 in this block (first past the Christian Science Church) but settled on this one. She moved here with her daughters, Alma and Ida. The architect, Julius E. Tarling (1890-1975) was best known for his work at Eden Seminary and the Evangelical (continued on next page)		27 Other Surveys in Which Included		
44 Description of Environment and Outbuildings The garage was added in 1938 by Mrs. Woestman. Detached garage of brick, with a gable roof and a second-floor room.		28 No. of Stories 2-1/2		
45 Sources of Information Clayton Building Permit 1410, Jan. 1929; 2302, Sept. 1938 County directories Skinker Papers, Missouri Historical Society St. Louis Globe-Democrat, "Julius E. Tarling Dies," May 17, 1975.		29 Basement? Yes <input checked="" type="checkbox"/> No <input type="checkbox"/>		
		30 Foundation Material stone		
		31 Wall Construction brick masonry		
		32 Roof Type & Material hip/asph. shingle		
		33 No. of Bays Front 2 Side 2/4		
		34 Wall Treatment brick/common bond		
		35 Plan Shape rectangular		
		36 Changes (Explain in #42) Addition <input type="checkbox"/> Altered <input type="checkbox"/> Moved <input type="checkbox"/>		
		37 Condition Interior unknown Exterior excellent		
		38 Preservation Underway? Yes <input type="checkbox"/> No <input checked="" type="checkbox"/>		
		39 Endangered? By What? Yes <input type="checkbox"/> No <input checked="" type="checkbox"/>		
		40 Visible from Public Road? Yes <input checked="" type="checkbox"/> No <input type="checkbox"/>		
		41 Distance from and Frontage on Road /70'		
		46 Prepared by E. Hamilton J. Little /V.J. Bass		
		47 Organization St. Louis County Parks		
		48 Date 8/85		
		49 Revision Date(s)		
		5 Other Name(s) 6354 Wydown Blvd.		

Augusta Woestman House
6354 Wydown Blvd.

42. continued

first floor has textured leaded glass in the transoms; upper sash is leaded glass, eight panes. Second floor single windows are eight-over-one with leaded glass in upper sash. The second floor triple window has leaded glass in a diamond pattern. Two lancet windows flanking the door have leaded textured glass. The entry has a Tudor-arched stone surround. The walls of the recessed entry are tiled. The varnished vertical board door has a Tudor-arched head and a square window.

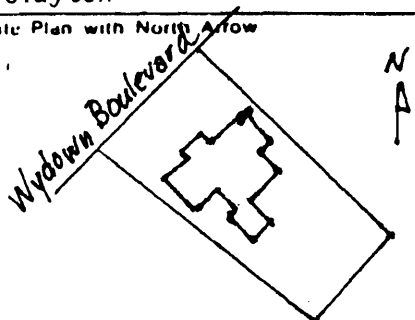
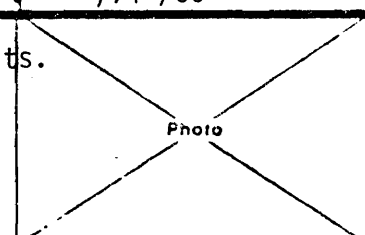
43. continued

Children's Home, and for the many house he designed in the Pasadena Hills area.





Office of Historic Preservation, P.O. Box 176, Jefferson City, Missouri 65101
HISTORIC INVENTORY

1 No.		4 Present Name(s) Taake-Kobusch House		1 No
2 County St. Louis		5 Other Name(s)		
3 Location of Negatives St. Louis County Parks		6360 Wydown Blvd.		
6 Specific Location Ellenwood Blk 3, Lot 14		16 Thematic Category	28 No. of Stories 2	2 County St. Louis Present Name(s) Taake-Kobusch House
7 City or Town Clayton		17 Date(s) or Period constructed 1926	29 Basement? Yes <input checked="" type="checkbox"/> No	
8 Site Plan with North Arrow 		18 Style or Design	30 Foundation Material brick and stone-faced	
9 Coordinates UTM Lat Long		19 Architect or Engineer S. O. Schumacher	31 Wall Construction brick masonry	
10 Site Building <input checked="" type="checkbox"/> Structure Object <input type="checkbox"/>		20 Contractor or Builder Harry F. Taake	32 Roof Type & Material hip/tile	
11 On National Register? Yes <input type="checkbox"/> No <input checked="" type="checkbox"/>		21 Original Use, if apparent residence	33 No. of Bays Front 4 Side	
12 Is It Eligible? Yes <input checked="" type="checkbox"/> No <input type="checkbox"/>		22 Present Use residence	34 Wall Treatment brick/common bond	
13 Part of Estab. Hist. Dist? Yes <input type="checkbox"/> No <input checked="" type="checkbox"/>		23 Ownership Public <input type="checkbox"/> Private <input checked="" type="checkbox"/>	35 Plan Shape rectangular	
14 District Potent'l? Yes <input checked="" type="checkbox"/> No <input type="checkbox"/>		24 Owner's Name & Address, if known Jacek J. & Inger-Lise Liczkowski 63105	36 Changes (Explain in #42) Addition <input type="checkbox"/> Altered <input type="checkbox"/> Moved <input type="checkbox"/>	
15 Name of Established District		25 Open to Public? Yes <input type="checkbox"/> No <input checked="" type="checkbox"/>	37 Condition Interior unknown Exterior excellent	
42 Further Description of Important Features Hip roof is of red French tile. Broad eaves have level soffits. Double chimney on east side. Walls are of yellow brick with tan mortar. Rock-faced stone is at base of projecting bay. Quadruple window on first floor has transoms and casement windows. The second-floor triple window has vertical panes in the upper sash, single panes in lower. (continued)		26 Local Contact Person or Organization		5 Other Name(s) 6360 Wydown Blvd.
43 History and Significance Harry F. Taake, who built this house, lived at 5149 Rosa. This house was vacant in 1928, then occupied by Robert H. and Ida B. Kobusch. He was vice-president of Kobusch and Cornwall Home Furnishers, Inc., of 3601 West Florissant, and also of Kobusch-Schlesinger Furniture Company.		27 Other Surveys in Which Included		
44 Description of Environment and Outbuildings		28 Photo 		
45 Sources of Information Clayton Building Permit 949 (Feb. 1926)		46 Prepared by E. Hamilton J. Little/V.J. Bass		
		47 Organization St. Louis County Parks		
		48 Date 8/85 49 Revision Date(s)		

Taake-Kobusch House
6360 Wydown Blvd.

42. continued

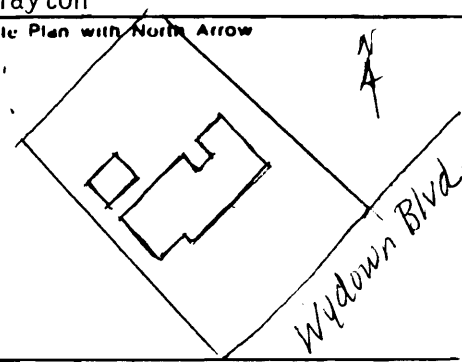
Three narrow casement windows with fan lights, two French windows with fan lights and folding garage doors with fan lights are all found on the front of the house. The entry, set in the east side of the projecting front wing, has a rock-faced stone arch. The garage, probably an early addition to the original house, has recently had its roof removed. The entire house is undergoing rehabilitation.





Office of Historic Preservation, P.O. Box 176, Jefferson City, Missouri 65101

HISTORIC INVENTORY

1 No		4 Present Name(s) Harry L. Block House		1 No
2 County St. Louis		5 Other Name(s)		
3 Location of Negatives St. Louis Co. Parks Dept.		6363 Wydown Blvd.		
6 Specific Location Lot 3, Block 1, Skinker Heights		16 Thematic Category		2 County St. Louis
7 City or Town II Rural, Township & Vicinity Clayton		17 Date(s) or Period constructed 1922		
8 Site Plan with North Arrow 		18 Style or Design period revival eclectic		
9 Coordinates UTM Lat Long		19 Architect or Engineer Maritz & Young		4 Present Name(s) Harry L. Block House
10 Site I: Building X Structure I: Object I:		20 Contractor or Builder J. M. Higbee		
11 On National Register? Yes I: No X		21 Original Use, if apparent residence		
12 Is II Eligible? Yes IX No I:		22 Present Use residence		5 Other Name(s) 6363 Wydown Blvd.
13 Part of Estab Hist Dist? Yes I: No X		23 Ownership Public I: Private IX		
14 District Potent I? Yes IX No I:		24 Owner's Name & Address, if known Henry F. Niedringhaus III, 700 S. Brentwood Blvd. Clayton, Mo. 63105		
15 Name of Established District		25 Open to Public? Yes I: No IX		6363 Wydown Blvd.
16 Local Contact Person or Organization		26 Other Surveys in Which Included		
17 Further Description of Important Features This house is decorated with smooth ashlar, shaped lintels on the first story. A large, shaped chimney bisects street-facing gable that sweeps down to one-story on right bay. The buttress-like-support on chimney is capped with rock faced stone. A small slit window at second floor centered on chimney. A double-hung window, inset in chimney on first floor. The entrance consists of an semi-elliptical (continued on next page)		28 No. of Stories 2½		
42 History and Significance Harry L. Block, who commissioned this house was born in 1863 in Pike County, Mo. In 1892 he helped to organize the Union Sand and Material Company, which became the Missouri Portland Cement Co., of which he was president. He died here at age 70 in 1934. His brother, George M. Block, the vice-president of the firm, built 18 Wydown Terrace across the street, while his daughter, (continued on next page)		29 Basement? Yes X No		6363 Wydown Blvd.
43 Description of Environment and Outbuildings		30 Foundation Material concrete		
44 Sources of Information Clayton Building Permits 342, June 192-; 1646, August 1930 (garage) St. Louis Globe-Democrat, "Harry Block, Head of Leading Building Material Firm, Dies," February 7, 1934.		31 Wall Construction brick masonry		
45 Prepared by Esley Hamilton/V. J. Bass		32 Roof Type & Material cross gable/slate		6363 Wydown Blvd.
46 Organization St. Louis Co. Parks		33 No. of Bays Front 5/6 Side 3		
47 Date 8/85		34 Wall Treatment common bond		
48 Revision Date(s)		35 Plan Shape rectangular		6363 Wydown Blvd.
49		36 Changes (Explain in #42) Addition: Moved		
50		37 Condition Interior unknown Exterior excellent		
51		38 Preservation Underway? Yes No X		6363 Wydown Blvd.
52		39 Endangered? By What? Yes No X		
53		40 Visible from Public Road? Yes X No		
54		41 Distance from and Frontage on Road /130/122'		6363 Wydown Blvd.
55		42 Photo		
56		43		

Harry L. Block House
6363 Wydown Blvd.

42. continued

arched transom with a single, multi-paneled door with sidelights. Windows on the first and second story are double-hung and decorated with paneled shutters on the first floor and louvered shutters on the second floor. Two, gabled dormers on front roof slope. Each dormer contains a casement window. The left bay contains a frame "salt box like" roof that contains a shed roof dormer on west facade. The first story is supported by brick piers. Ribbon windows (left bay) on the first story. Garage at northwest corner.

43. continued

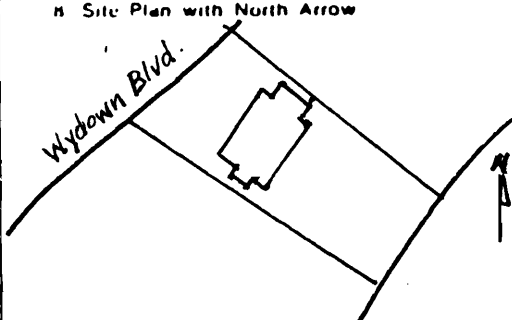
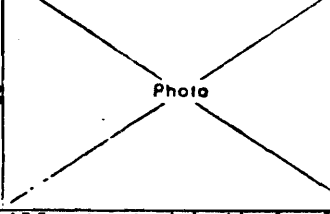
Mrs. Hugh Scott, built 6367 Ellenwood a block away. All were designed by Maritz & Young.





Office of Historic Preservation, P.O. Box 176, Jefferson City, Missouri 65101

HISTORIC INVENTORY

1 No.		4 Present Name(s) Bruce Seddon House		1 No.
2 County St. Louis		5 Other Name(s)		
3 Location of Negatives St. Louis Co. Parks Dept.		6366 Wydown Blvd.		
6 Specific Location Ellenwood Blk 3, Lot 13		16 Thematic Category	28 No. of Stories 2	2 County St. Louis
7 City or Town If Rural, Township & Vicinity Clayton		17 Date(s) or Period Constructed 1926	29 Basement? Yes <input checked="" type="checkbox"/> No	
8 Site Plan with North Arrow 		18 Style or Design	30 Foundation Material concrete	
9 Coordinates UTM Lat Long		19 Architect or Engineer LaBeaume & Klein	31 Wall Construction brick masonry	4 Present Name(s) Bruce Seddon House
10 Site: Building <input checked="" type="checkbox"/> Structure: Object <input type="checkbox"/>		20 Contractor or Builder Gillespie F. Doby	32 Roof Type & Material gable/slate	
11 On National Register? Yes <input type="checkbox"/> No <input checked="" type="checkbox"/>		21 Original Use, if apparent residence	33 No. of Bays Front 5 Side	
12 Is It Eligible? Yes <input checked="" type="checkbox"/> No <input type="checkbox"/>		22 Present Use residence	34 Wall Treatment brick/stretcher bond	5 Other Name(s) 6366 Wydown Blvd.
13 Part of Estab. Hist. Dist.? Yes <input type="checkbox"/> No <input checked="" type="checkbox"/>		23 Ownership Public <input type="checkbox"/> Private <input checked="" type="checkbox"/>	35 Plan Shape	
14 District Potentially? Yes <input checked="" type="checkbox"/> No <input type="checkbox"/>		24 Owner's Name & Address, if known Virginia C. Davis 63105	36 Changes (Explain in #42) Addition <input type="checkbox"/> Altered <input type="checkbox"/> Moved <input type="checkbox"/>	
15 Name of Established District		25 Open to Public? Yes <input type="checkbox"/> No <input checked="" type="checkbox"/>	37 Condition Interior unknown Exterior excellent	
16 Name of Established District		26 Local Contact Person or Organization	38 Preservation Underway? Yes <input type="checkbox"/> No <input checked="" type="checkbox"/>	
17 Name of Established District		27 Other Surveys in Which Included	39 Endangered? By What? Yes <input type="checkbox"/> No <input checked="" type="checkbox"/>	
18 Name of Established District			40 Visible from Public Road? Yes <input checked="" type="checkbox"/> No	
19 Name of Established District			41 Distance from and Frontage on Road /74/55	
20 Name of Established District		42 Further Description of Important Features The gable roof is of gray slate. Walls are of red-brown brick painted light gray. Mortar is white. A course of brick laid in a saw tooth pattern is under the eaves. Windows are double-hung, 8-over-12 on the first story, and 8-over-8 on the second story. Shutters are hinged and have wide louvers. On the rear of the house are two bay windows with metal roofs. A porte cochere with arched openings is (continued on next page)		Photo 
21 Name of Established District		43 History and Significance In its day this house was widely admired being illustrated both in J. A. Bryan's major architectural book and in a newspaper supplement published by the department store Scruggs, Vandervoort & Barney, which reported that "the Colonial idea is adhered to both in its architecture and its interior decoration." Louis LaBeaume (1873-1961) was well-known socially as well as for his design, and (continued on next page)		
22 Name of Established District		44 Description of Environment and Outbuildings		
23 Name of Established District		45 Sources of Information Clayton Building Permit 1007 (June 1926) John Albury Bryan, Missouri's Contribution to American Architecture (1928), p. 238, illustrated Missouri Historical Society Bulletin; Vol. XIII, No. 2 (Jan. 1957) pp. 202-203		46 Prepared by E. Hamilton J. Little/V. J. Bass
24 Name of Established District		47 Organization St. Louis Co. Parks		48 Date 8/85
25 Name of Established District		49 Revision Date(s)		

Bruce Seddon House
6366 Wydown Blvd.

42. continued

on the west side of the house. The entry porch has a metal roof and metal lattice work frame, and shelters the doorway and a small casement window. The door has six panels.

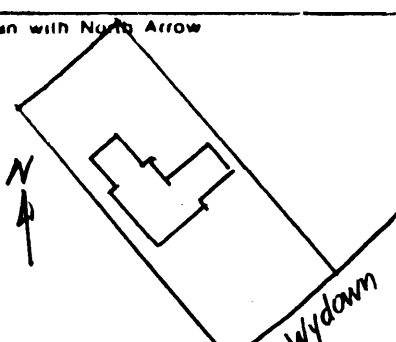
43. continued

he was the author of several books on architecture. LaBeaume & Klein worked in many styles, their best-known work being Kiel Auditorium. Bruce Seddon (1890-1956) was the grandson of James A. Seddon, the Secretary of War in the Confederacy. He was an investment broker with Paul Brown & Co. and a director of the First National Bank of Clayton.





Office of Historic Preservation, P.O. Box 176, Jefferson City, Missouri 65101
HISTORIC INVENTORY

1 No.		4 Present Name(s) Stuart M. Butler House		1 No
2 County St. Louis		5 Other Name(s)		
3 Location of Negatives St. Louis County Parks		6369 Wydown Blvd.		
6 Specific Location Lot 4, Block 1 Skinker Heights. City of Town If Rural, Township & Vicinity Clayton		16 Thematic Category		2 County St. Louis 4 Present Name(s) Stuart M. Butler House
		17 Date(s) or Period constructed 1924		
		18 Style or Design Tudor		
		19 Architect or Engineer		
		20 Contractor or Builder A.H. Haeseler Bldg. Co.		
21 Original Use, if apparent residence		28 No. of Stories 2½		
22 Present Use residence		29 Basement? Yes X No		
23 Ownership Public <input type="checkbox"/> Private X		30 Foundation Material concrete		
24 Owner's Name & Address, if known Fred E. & Dorothy Arnold 63105		31 Wall Construction brick masonry		
25 Open to Public? Yes <input type="checkbox"/> No X		32 Roof Type & Material cross gable/slate		
26 Local Contact Person or Organization		33 No. of Bays Front 4 Side 5		
27 Other Surveys in Which Included		34 Wall Treatment Flemish bond		
9 Coordinates Lat Long		35 Plan Shape L		
10 Site(s) Building X; Structure(s) Object(s)		36 Changes (Explain in #42) Addition, Altered, Moved		
11 On National Register? Yes <input type="checkbox"/> No X		37 Condition Interior unknown Exterior excellent		
12 Is It Eligible? Yes X No		38 Preservation Underway? Yes No X		
13 Part of Estab. Hist. Dist.? Yes <input type="checkbox"/> No X		39 Endangered? By What? Yes No X		
14 District Potent'ly? Yes X No		40 Visible from Public Road? Yes X No		
15 Name of Established District		41 Distance from and Frontage on Road /80'/71'		
42 Further Description of Important Features <p>This house is accentuated by a projecting swept gable. The east elevation slopes down to the first story. The three bays that are contained in this gable bay are plainly decorated with two casement windows on the first floor. The left bay (second floor) contains a three sectional bay window. A small arched window at gable end. The gable end is highlighted with horizontal siding. (continued on page 2)</p>				5 Other Name(s) 6369 Wydown Boulevard
43 History and Significance <p>Stuart Markle Butler, who commissioned this house, was vice-president of the Ball-Butler Insurance Agency.</p>				
44 Description of Environment and Outbuildings				
45 Sources of Information <p>Clayton Building Permit 536, Dec. 1923; 3751, July 1957 Missouri Historical Society, Sprague Scrapbook, Vol. 1, p. 121</p>				
46 Prepared by Esley Hamilton/V-J Bas				
47 Organization St. Louis County Parks				
48 Date 8/85				
49 Revision Date(s)				

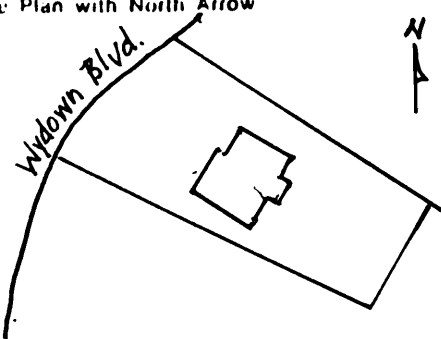
42. The entrance is contained in the middle bay. A arcaded porch is seen from road. The door is hidden and faces the east. Entrance piers are supported by two buttresses capped with stone. The right bay contains two shed roofed wall dormers that extend through the cornice line. They each contain a single, double hung window with six over six lights. A large, multi-lighted picture window on first floor (right bay). Windows on the first floor have a brick rowlock course accentuating window heads.





HISTORIC INVENTORY

SL-AS-049-120

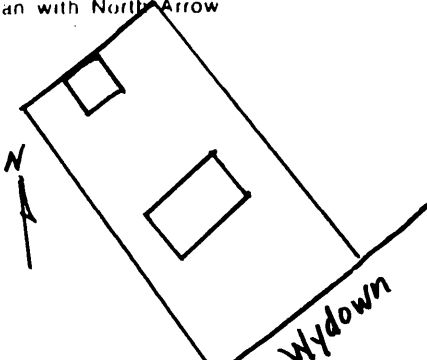
1 No.		4 Present Name(s) H. F. Schwenker House	
2 County St. Louis		5 Other Name(s)	
3 Location of Negatives St. Louis Co. Parks Dept.		6370 Wydown Blvd.	
6 Specific Location Ellenwood, Blk 4, Lot 14		16 Thematic Category	28. No. of Stories 1½
7 City or Town If Rural, Township & Vicinity Clayton		17 Date(s) or Period constructed 1947-48	29. Basement? Yes <input checked="" type="checkbox"/> No <input type="checkbox"/>
8 Site Plan with North Arrow 		18 Style or Design Colonial Revival	30. Foundation Material concrete
9 Coordinates UTM Lat Long		19 Architect or Engineer Wood & Meyer	31. Wall Construction concrete block
10 Site: Building <input checked="" type="checkbox"/> Structure: Object <input type="checkbox"/>		20. Contractor or Builder H. F. Schwenker	32. Roof Type & Material gable/asph. shingle
11. On National Register? Yes <input type="checkbox"/> No <input checked="" type="checkbox"/>		21. Original Use, if apparent residence	33. No. of Bays Front 4 Side
12. Is II Eligible? Yes <input type="checkbox"/> No <input type="checkbox"/>		22. Present Use residence	34. Wall Treatment concrete block
13. Part of Estab. Hist. Dist.? Yes <input type="checkbox"/> No <input checked="" type="checkbox"/>		23. Ownership Public <input type="checkbox"/> Private <input checked="" type="checkbox"/>	35. Plan Shape
14. District Potent'l? Yes <input checked="" type="checkbox"/> No <input type="checkbox"/>		24. Owner's Name & Address, if known David A. & Linda S. Landesman 63105	36. Changes (Explain in #42) Addition <input checked="" type="checkbox"/> Altered <input type="checkbox"/> Moved <input type="checkbox"/>
15 Name of Established District		25. Open to Public? Yes <input type="checkbox"/> No <input checked="" type="checkbox"/>	37. Condition Interior unknown Exterior good
42 Further Description of Important Features Walls and chimney (west side) are of concrete block painted white. Dormers and tops of gables are clad in lapped wood siding. Dormer windows are double-hung, 6/6. Other windows on facade are 8/8. Shutters are louvered and non-functioning. Entry porch has four pair of square posts. Door is paneled, painted black and has four narrow arched windows in upper portion. Garage is in basement, entered from east side. A small sky-lighted room and deck on the rear are relatively recent additions.		26. Local Contact Person or Organization	38. Preservation Underway? Yes <input type="checkbox"/> No <input checked="" type="checkbox"/>
43 History and Significance This house was built by Henry F. Schwenker, a real estate agent, as his own residence.		27. Other Surveys in Which Included	39. Endangered? By What? Yes <input type="checkbox"/> No <input checked="" type="checkbox"/>
44 Description of Environment and Outbuildings A north-south public walkway runs along east side of property.		40. Visible from Public Road? Yes <input checked="" type="checkbox"/> No <input type="checkbox"/>	
45 Sources of Information Clayton Building Permit 2824, Dec. 1947		41. Distance from and Frontage on Road /87'/61'	
46. Prepared by E. Hamilton/ J. Little/V. J. Bass		47. Organization St. Louis Co. Parks	
48. Date 8/85		49. Revision Date(s)	

2 County
St. Louis4 Present Name(s)
H. F. Schwenker House5 Other Name(s)
6370 Wydown Blvd.



HISTORIC INVENTORY

SL-AS-049-121

1. No.		4. Present Name(s)		2. County St. Louis	4. Present Name(s)	
2. County St. Louis		5. Other Name(s)				
3. Location of Negatives St. Louis County Parks		6377 Wydown Blvd.				
6. Specific Location Lot 5, Block 1 Skinker Heights		16. Thematic Category		28. No. of Stories <u>2½</u>	2. County St. Louis	
7. City or Town If Rural, Township & Vicinity Clayton		17. Date(s) or Period constructed 1926-27		29. Basement? Yes <input checked="" type="checkbox"/> No <input type="checkbox"/>		
8. Site Plan with North Arrow		18. Style or Design Early American Revival		30. Foundation Material squared coarse rubble		
		19. Architect or Engineer Hall & Proetz		31. Wall Construction brick masonry		
		20. Contractor or Builder E.A. Brunson Construction Co.		32. Roof Type & Material gable/slate		
		21. Original Use, if apparent residence		33. No. of Bays Front 5 Side 2		
		22. Present Use residence		34. Wall Treatment stretcher bond		
9. Coordinates UTM Lat. Long.		23. Ownership Public <input type="checkbox"/> Private <input checked="" type="checkbox"/>		35. Plan Shape rectangular		4. Present Name(s)
10. Site Building <input checked="" type="checkbox"/> Structure <input type="checkbox"/> Object <input type="checkbox"/>		24. Owner's Name & Address, if known Thomas K. & Linda B. Langsdorf 63105		36. Changes (Explain in #42) Addition <input type="checkbox"/> Altered <input type="checkbox"/> Moved <input type="checkbox"/>		
11. On National Register? Yes <input type="checkbox"/> No <input checked="" type="checkbox"/>		25. Open to Public? Yes <input type="checkbox"/> No <input checked="" type="checkbox"/>		37. Condition Interior <u>unknown</u> Exterior <u>excellent</u>		
12. Is Eligible? Yes <input checked="" type="checkbox"/> No <input type="checkbox"/>		26. Local Contact Person or Organization		38. Preservation Underway? Yes <input type="checkbox"/> No <input checked="" type="checkbox"/>		
13. Part of Estab. Hist. Dist.? Yes <input type="checkbox"/> No <input checked="" type="checkbox"/>		27. Other Surveys in Which Included		39. Endangered? By What? Yes <input type="checkbox"/> No <input checked="" type="checkbox"/>		
14. District Potent'l? Yes <input checked="" type="checkbox"/> No <input type="checkbox"/>				40. Visible from Public Road? Yes <input checked="" type="checkbox"/> No <input type="checkbox"/>		
15. Name of Established District				41. Distance from and Frontage on Road /100' / 91'		
42. Further Description of Important Features This house is decorated with a central entrance with a pedimented surround that is decorated with dentils. It is supported by four pilasters with plain capitals, and cornice. The six-paneled door is flanked with sidelights (five lights in each unit). Windows on the first floor are full length double-hung windows with nine-over-nine lights. A wrought iron balconette decorates these windows.				Photo	5. Other Name(s) 6377 Wydown Boulevard	
43. History and Significance Lewis W. Thomson, who commissioned this house, was president of Lewis W. Thomson and Company, securities and investments. The architects Ralph Cole Hall (1897-1977) and Victor Proetz (1897-1966) were partners for about a decade beginning in 1924. Both natives of St. Louis, they later went on to international reputations, Hall as chief				(continued on page 2)		
44. Description of Environment and Outbuildings						
45. Sources of Information Clayton Building Permits 1027, June 1926; 3806, Nov. 1957 (addn.) John Albury Bryan, Missouri's Contribution to American Architecture (St. Louis, 1928), p. 259.		46. Prepared by Esley Hamilton/v-j Bass		47. Organization St. Louis County Parks	5. Other Name(s) 6377 Wydown Boulevard	
		48. Date 8/85		49. Revision Date(s)		

42. The windows are highlighted with pedimented shaped ashlar lintels. Shutters are installed down to wrought iron balustrade height. Second story double hung windows have six over six lights. The window heads are decorated with an ashlar shaped lintel. Windows have louvered shutters. The center second story window is flanked by painted, plain rondelles. Three, gabled dormers on front roof slope. Gable ends have a stepped gable effect but chimneys are probably located at ridge at gable end. A three-sided bay window projects out on southwest corner. The roof is probably copper with squared rubble foundation. The central block is accentuated with painted capitals at corners below plain entablature. Molded arch surround at gable end containing double-hung window with fanlight on west facade. According to J.A. Bryan, the ironwork used on this facade came from an old (c.1850) St. Louis house.

43. of design for the U.S. State Department; Proetz as a designer of interiors and decorative arts. Near here they designed 30 Wydown Terrace for Tullius Tupper.

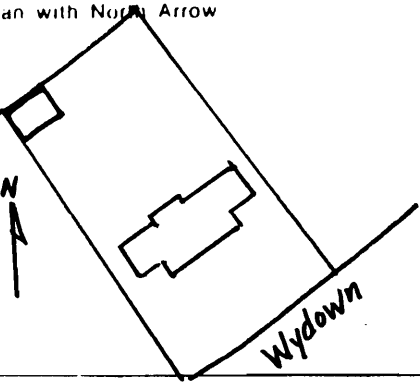
45. St. Louis Post-Dispatch, "V.H. Proetz Dies," August 22, 1966
St. Louis Globe-Democrat, "Ralph Cole Hall, architect, dies," Feb. 15, 1977





HISTORIC INVENTORY


SL-AS-019-122

1 No		4 Present Name(s) Skinker-Worcester House		2 County St. Louis	3 Location of Negatives St. Louis County Parks	5 Other Name(s) 6401 Wydown
2 County St. Louis						
3 Location of Negatives St. Louis County Parks						
6 Specific Location Lot 6, Block 1 Skinker Heights		16 Thematic Category		28 No. of Stories 2½	29 Basement? Yes <input type="checkbox"/> No <input checked="" type="checkbox"/>	
7 City or Town If Rural, Township & Vicinity Clayton		17 Date(s) or Period constructed by 1917		30 Foundation Material concrete		4 Present Name(s) Skinker-Worcester House
8 Site Plan with North Arrow 		18 Style or Design Colonial Revival		31 Wall Construction stucco		
9 Coordinates Lat Long		19 Architect or Engineer Study & Farrar		32 Roof Type & Material gable/slate		
10 Site I Building I X Structure I Object I I		20 Contractor or Builder George J. Weber		33 No. of Bays Front 9 Side 2		5 Other Name(s) 6401 Wydown Boulevard
11 On National Register? Yes <input type="checkbox"/> No <input checked="" type="checkbox"/>		21 Original Use, if apparent residence		34 Wall Treatment stucco		
12 Is It Eligible? Yes <input checked="" type="checkbox"/> No <input type="checkbox"/>		22 Present Use residence		35 Plan Shape rectangular		
13 Part of Estab Hist Dist? Yes <input type="checkbox"/> No <input checked="" type="checkbox"/>		23 Ownership Public <input type="checkbox"/> Private <input checked="" type="checkbox"/>		36 Changes (Explain in #42) Addition <input type="checkbox"/> Altered <input type="checkbox"/> Moved <input type="checkbox"/>		6401 Wydown Boulevard
14 District Potent'l? Yes <input checked="" type="checkbox"/> No <input type="checkbox"/>		24 Owner's Name & Address, if known Peter J. & Elsie K. Schmitz 63105		37 Condition Interior unknown Exterior excellent		
15 Name of Established District		25 Open to Public? Yes <input type="checkbox"/> No <input checked="" type="checkbox"/>		38 Preservation Underway? Yes <input type="checkbox"/> No <input checked="" type="checkbox"/>		
42 Further Description of Important Features This house is accentuated with a detailed broken pedimented entrance. Two double-hung windows flank entrance on each side. These windows have eight over twelve lights. They are decorated with paneled shutters. The entrance consists of a single, six paneled door with a six-lighted transom. The door surround contains a broken pediment that is decorated with finial, dentils, and modillions. This pediment is supported by two Corinthian capitals with (continued)		26 Local Contact Person or Organization		39 Endangered? By What? Yes <input type="checkbox"/> No <input checked="" type="checkbox"/>		6401 Wydown Boulevard
43 History and Significance Edward Worcester, Jr., was sales manager (chief officer in St. Louis) for the National Tube Company. His wife bought this property on May 29, 1918, and the next month he took out a building permit for a garage. The house had appeared in The American Architect in 1917 as the residence of Thomas J. Skinker, Esq.. Thomas K. Skinker (continued)		27 Other Surveys in Which Included		40 Visible from Public Road? Yes <input checked="" type="checkbox"/> No <input type="checkbox"/>		
44 Description of Environment and Outbuildings				41 Distance from and Frontage on Road /100' /91'		
45 Sources of Information Study & Farrar, Architects, St. Louis, 1923 Clayton Building Permit 21, June 1918 (garage) St. Louis County Recorder of Deeds, Book 426, page 367		46 Prepared by Esley Hamilton/V-J Bass		47 Organization St. Louis County Parks		6401 Wydown Boulevard
		48 Date 8/85		49 Revision Date(s)		

42. fluted pilasters. The five double-hung windows on the second floor have eight over eight lights. The two wings which flank the central block are both one story with two bays. The east wing has screen, arched enclosures between pilasters. The west wing has double-hung windows to match central block. These wings have a pedimented gable dormers with six over one lights. The main house has three matching dormers also. The cornice is decorated with dentils on the central block and including the wings. Two chimneys are located on each gable end (central block) at ridge.

43. (1845-1924) had laid out this subdivision on the site of his ancestral home "Ellenwood," which had burned in 1900. His own home in the new district was 6464 Ellenwood Avenue. This house was one of four on Wydown built by the Skinker Heights Development Company prior to sale. The house at 6459 Wydown is particularly close in design to this one. The number of this house was originally 6317. The architect Guy Study was a friend of Alexander Rives Skinker, T.K.'s son who was killed late in World War I.

45. The American Architect, Vol. CXI, No. 2165 (June 20, 1917)
Skinker Papers, Missouri Historical Society





HISTORIC INVENTORY

SL-48-049-123

1 No		4 Present Name(s) Mark Silverstone House		2 County St. Louis
2 County St. Louis		5 Other Name(s)		
3 Location of Negatives St. Louis Co. Parks Dept.		6411 Wydown Blvd.		
6 Specific Location Lot 7, Block 1, Skinker Heights		16 Thematic Category		28 No. of Stories 2½
7 City or Town If Rural, Township & Vicinity Clayton		17 Date(s) or Period constructed by 1923		
8 Site Plan with North Arrow		18 Style or Design		
		19 Architect or Engineer		29 Basement? Yes <input checked="" type="checkbox"/> No <input type="checkbox"/>
		20 Contractor or Builder		30 Foundation Material concrete
		21 Original Use, if apparent residence		31 Wall Construction brick masonry
9 Coordinates Lat Long		22 Present Use residence		32 Roof Type & Material hip/tile
10 Site: <input type="checkbox"/> Building: <input checked="" type="checkbox"/> Structure: <input type="checkbox"/> Object: <input type="checkbox"/>		23 Ownership Public <input type="checkbox"/> Private <input checked="" type="checkbox"/>		33 No. of Bays Front 4 Side 2
11 On National Register? Yes <input type="checkbox"/> No <input checked="" type="checkbox"/>		24 Owner's Name & Address, if known Joseph H. & Caroline G. Fischman 63105		34 Wall Treatment stretcher bond
12 Is It Eligible? Yes <input checked="" type="checkbox"/> No <input type="checkbox"/>		25 Open to Public? Yes <input type="checkbox"/> No <input checked="" type="checkbox"/>		35 Plan Shape rectangular
13 Part of Estab. Hist. Dist.? Yes <input type="checkbox"/> No <input checked="" type="checkbox"/>		26 Local Contact Person or Organization		36 Changes (Explain in #42) Addition: <input type="checkbox"/> Altered: <input type="checkbox"/> Moved: <input type="checkbox"/>
14 District Potent'l? Yes <input type="checkbox"/> No <input type="checkbox"/>		27 Other Surveys in Which Included		37 Condition Interior unknown Exterior excellent
15 Name of Established District				38 Preservation Underway? Yes <input type="checkbox"/> No <input checked="" type="checkbox"/>
42 Further Description of Important Features		The central block is decorated with a central entrance. The single, nine-lighted door has a sixteen-lighted sidelight with an eight-lighted transom. A hipped roof console (above entrance) is supported by two large wood brackets. Two bay windows flank entrance on the first floor. The bay contains four double-hung windows with six-over-one lights. Each window has either a two- or three-lighted transom. The second floor is decorated with two paired double-hung windows on outer bays. (continued on next page)		39 Endangered? By What? Yes <input type="checkbox"/> No <input checked="" type="checkbox"/>
43 History and Significance		No building permit has been found for this house, but the lot was purchased from the Skinker Realty Company, January 30, 1922 (possibly the last lot in the subdivision). Mark Silverstone, the purchaser, mortgaged the property for \$4,500. He was president of Silverstone Music Company when he built here, but later in the decade he converted the company to Home Furnishings.		40 Visible from Public Road? Yes <input checked="" type="checkbox"/> No <input type="checkbox"/>
44 Description of Environment and Outbuildings				41 Distance from and Frontage on Road /100' /91'
45 Sources of Information		St. Louis County Recorder of Deeds, Book 532, p. 325		46 Prepared by Esley Hamilton/V. J. Bass
				47 Organization St. Louis Co. Parks
				48 Date 8/85 49 Revision Date(s)

St. Louis

Mark Silverstone House

6411 Wydown

Mark Silverstone House
6411 Wydown

42. continued

A small double-hung window in center with eight-over-one lights. These second story windows are decorated with paneled shutters. Two, large hipped roof dormers on front roof slope. Each dormer contains a casement window. A projecting wing on northeast corner. A detached garage on northwest corner of property matching in materials from main house. A chimney on west facade at eaves, centered to wall.





HISTORIC INVENTORY

SL-AS-049-124

1: No

2: County

St. Louis

4: Present Name(s)

Love-Schaeffer House

5: Other Name(s)

6417 Wydown Blvd.

1. No.	4. Present Name(s)
2. County St. Louis	Love-Schaeffer House
3. Location of Negatives St. Louis Co. Parks Dept.	5. Other Name(s)
6. Specific Location Lot 8, Block 1, Skinker Heights	6417 Wydown Blvd.

7. City or Town Clayton	16. Thematic Category	28. No. of Stories
8. Site Plan with North Arrow	17. Date(s) or Period constructed 1917	29. Basement? Yes <input checked="" type="checkbox"/> No <input type="checkbox"/>
9. Coordinates Lat Long	18. Style or Design Georgian Revival	30. Foundation Material concrete
10. Site I: Building <input checked="" type="checkbox"/> Structure I: Object <input type="checkbox"/>	19. Architect or Engineer Guy Study (Study & Farrar)	31. Wall Construction brick masonry
11. On National Register? Yes <input type="checkbox"/> No <input checked="" type="checkbox"/>	20. Contractor or Builder George J. Weber attr.	32. Roof Type & Material gable/slate
12. Is II Eligible? Yes <input type="checkbox"/> No <input type="checkbox"/>	21. Original Use, if apparent residence	33. No. of Bays Front 8 Side 2
13. Part of Estab Hist Dist? Yes <input type="checkbox"/> No <input checked="" type="checkbox"/>	22. Present Use residence	34. Wall Treatment Flemish bond
14. District Potent'l? Yes <input checked="" type="checkbox"/> No <input type="checkbox"/>	23. Ownership Public <input type="checkbox"/> Private <input checked="" type="checkbox"/>	35. Plan Shape rectangular
15. Name of Established District	24. Owner's Name & Address, if known Kenneth O. & Lesley H. Koesler 63105	36. Changes (Explain in #42) Addition <input type="checkbox"/> Altered <input type="checkbox"/> Moved <input type="checkbox"/>
	25. Open to Public? Yes <input type="checkbox"/> No <input checked="" type="checkbox"/>	37. Condition Interior unknown Exterior excellent
	26. Local Contact Person or Organization	38. Preservation Underway? Yes <input type="checkbox"/> No <input checked="" type="checkbox"/>
	27. Other Surveys in Which Included	39. Endangered? By What? Yes <input type="checkbox"/> No <input checked="" type="checkbox"/>
		40. Visible from Public Road? Yes <input type="checkbox"/> No <input checked="" type="checkbox"/>
		41. Distance from and Frontage on Road /100'/91'

42. Further Description of Important Features	This house has a central Roman Doric portico. The pediment is decorated with modillions; the cornice is decorated with triglyphs. The eight-paneled door is recessed with transom (3 circular lights). This decorated portico is supported by two Doric columns and two rounded pilasters. The central block contains four double-hung windows with eight-over-twelve lights. The windows are highlighted with paneled shutters and relieving brick arches with raised molded stone keystones. (continued on next page)
43. History and Significance	This house was one of four on Wydown built by the Skinker Heights Development Company prior to sale. All were probably designed by Guy Study, who was a friend of Alexander Rives Skinker, the son of developer T. K. Skinker. This one was financed with a mortgage for \$12,000 dated November 16, 1914. Beatrice A. G. Love and her husband John assumed the mortgage when they bought the property in May 1916; they were reported living here in 1917. The house number was originally 6323. John Allen Love (continued on next page)
44. Description of Environment and Outbuildings	

45. Sources of Information	46. Prepared by
Clayton Building Permits 861, Sept. 1925; 2103, May 1936 (garage)	Esley Hamilton/V. J. Bass
St. Louis County Recorder of Deeds, Book 384, p. 376; 735, 72; 711, 560	47. Organization
The American Architect (1917), p. 268, illustrated from back	St. Louis Co. Parks
(continued on next page)	48. Date 8/85
	49. Revision Date(s)

Love-Schaeffer House
6417 Wydown Blvd.

42. continued

The second-floor windows (seven including left wing) are double-hung with eight-over-eight lights. These windows are decorated with louvered shutters and brick relieving arches. The first floor left wing contains arched openings with French doors and transoms. They are highlighted with a brick course outline with a molded stone keystone. Chimneys located on side facades at ridge (central block). A chimney is located on west facade on wing below ridge on rear slope.

43. continued

was the son of banker and broker John Erwin Love and younger brother of real estate man Edward K. Love. His varied career as an investor culminated with his founding of Prudential Savings and Loan of St. Louis, from which he retired in 1967. Beatrice Love died in 1920, and in 1923 John married Mary Potter. In 1919 Love had taken out a mortgage for \$25,000, and when he failed to pay it in 1924, the house was sold by the sheriff. In 1931, after further reverses, Mary Potter Love opened a real estate agency in Clayton that proved to be very successful. Between 1959 and 1964, the Loves donated a total of 48 acres off Manchester Road to St. Louis County for use as a park. Mrs. Love born in 1889, died in 1966, while Mr. Love died in 1974. Their daughter Deborah (d. 1973) married Peter Matthiessen, the writer, author of Far Tortuga and At Play in the Fields of the Lord.

The house was acquired in July of 1925 by John A. Schaeffer, and in September he started the large two-story addition on the west side of the house. It was built by Grone Construction Company to designs of Klipstein and Rathmann. Walter Rathmann lived behind this house and down two doors at 6424 Cecil. Schaeffer was reported as being vice-president of Eagle-Picher Lead Co. In the early 1930's the house was occupied by Palmer L. Clarkson, assistant secretary of Pioneer Cooperage. He was the son of the firm's president W. Palmer Clarkson, who built 26 Carrswold. In 1933 he was divorced from his wife, the former Ruth Curby, and the house was sold to Harry Aloe.


45. continued

Sprague Scrapbook, Vol. I, p. 233
The Book of St. Louisans (1906), p. 365
St. Louis Post-Dispatch, "J. A. Love Memorial Services," March 30, 1974
Current Biography, October 1975, "Peter Matthiessen"

THE AMERICAN ARCHITECT



HOUSE OF C. B. FARIS, ESQ., ST. LOUIS, MO.



HOUSE OF JOHN ALLEN LOVE, ESQ., ST. LOUIS, MO.

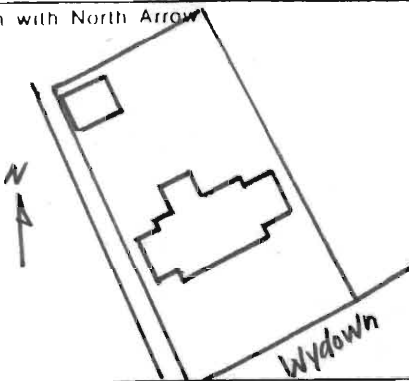
MR. GUY STUDY, ARCHITECT

(Floor plans not available)



Office of Historic Preservation, P.O. Box 176, Jefferson City, Missouri 65102
HISTORIC INVENTORY

SL-AS-049-125

1. No.		4. Present Name(s) T. F. James House		No	
2. County St. Louis		5. Other Name(s) 6425 Wydown Blvd.			County
3. Location of Negatives St. Louis Co. Parks Dept.					
6. Specific Location Lot 9, Block 1, Skinker Heights		16. Thematic Category		St. Louis	
7. City or Town If Rural, Township & Vicinity Clayton		17. Date(s) or Period constructed 1929			
8. Site Plan with North Arrow 		18. Style or Design Georgian Revival			
		19. Architect or Engineer Nolte & Nauman			
20. Contractor or Builder G. F. Bergfeld & Co.		28. No. of Stories 2 1/2			
21. Original Use, if apparent residence		29. Basement? Yes IX No I			
22. Present Use residence		30. Foundation Material concrete			
23. Ownership Public II Private II		31. Wall Construction brick masonry			
24. Owner's Name & Address, if known William J. & Joelle Travis 63105		32. Roof Type & Material gable/slate			
25. Open to Public? Yes II No XI		33. No. of Bays Front 9 Side 2			
26. Local Contact Person or Organization		34. Wall Treatment painted stretcher bond		T. F. James House	
27. Other Surveys in Which Included		35. Plan Shape rectangular			
		36. Changes (Explain in #42) Addition: Altered: Moved:			
		37. Condition Interior unknown Exterior good			
		38. Preservation Underway? Yes No IX			
		39. Endangered? By What? Yes II No IX			
		40. Visible from Public Road? Yes X No I			
		41. Distance from and Frontage on Road /100'/91'			
		Photo			
42. Further Description of Important Features This house is decorated with a dentiled cornice. Windows on the first floor are double-hung with eight-over-twelve lights. They are accentuated with a brick flat arch and paneled shutters. The second-floor windows are smaller in scale but are accentuated like the first-story windows. The central entrance consists of a pedimented console with returns. It is supported by two Doric columns. The single, multi-paneled door has a frame, five-lighted screen door with a fanlight above. Three (continued on next page)				Other Name(s)	
43. History and Significance This lot was held from 1921 by Thomas W. White, a noted attorney who lived at 5244 Westminster Place; thus the relatively late date of the house, built by Thomas F. James, vice president of Brown Shoe Company.					
44. Description of Environment and Outbuildings					
45. Sources of Information Clayton Building Permit 1493, June 1929 City directories				No	
46. Prepared by Esley Hamilton/V. J. Bass					
47. Organization St. Louis Co. Parks					
48. Date 8/85		49. Revision Date(s)			

T. F. James House
6425 Wydown Blvd.

42. continued

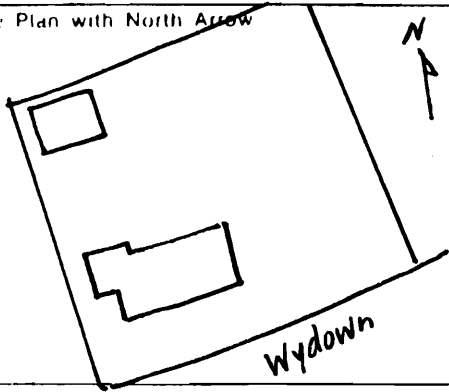
gabled dormers on front roof slope. Each dormer contains a double-hung window with an arched upper sash. One-story wings on both east and west facades. The east facade wing contains an enclosed porch with screened arched openings. The cornice matches central block, and contains three gabled dormers. The left wing is decorated with central block with gabled dormers and two double-hung windows.





HISTORIC INVENTORY

SL-AS-049-126

1. No.		4. Present Name(s) C. D. P. Hamilton, Jr. House		2. County St. Louis
2. County St. Louis		5. Other Name(s) 6443 Wydown Blvd.		
3. Location of Negatives St. Louis Co. Parks Dept.				
6. Specific Location Lot 10 and 11, Block 1, Skinker Heights		16. Thematic Category		28. No. of Stories 2 1/2
7. City or Town If Rural, Township & Vicinity Clayton		17. Date(s) or Period constructed by 1917		
8. Site Plan with North Arrow 		18. Style or Design Georgian		
		19. Architect or Engineer Study & Farrar (M. Boulicault)		29. Basement? Yes <input checked="" type="checkbox"/> No <input type="checkbox"/>
		20. Contractor or Builder George J. Weber, attr.		30. Foundation Material concrete
		21. Original Use, if apparent residence		31. Wall Construction masonry
		22. Present Use residence		32. Roof Type & Material hip/slate
		23. Ownership: Public <input type="checkbox"/> Private <input checked="" type="checkbox"/>		33. No. of Bays Front 7 Side 5
		24. Owner's Name & Address, if known Paul & Sandra H. Manske Clayton, Mo. 63105		34. Wall Treatment stucco
9. Coordinates UTM Lat _____ Long _____		25. Open to Public? Yes <input type="checkbox"/> No <input checked="" type="checkbox"/>		35. Plan Shape rectangular
10. Site <input type="checkbox"/> Building <input checked="" type="checkbox"/> Structure <input type="checkbox"/> Object <input type="checkbox"/>		26. Local Contact Person or Organization		36. Changes (Explain in #42) Addition <input checked="" type="checkbox"/> Altered <input type="checkbox"/> Moved <input type="checkbox"/>
11. On National Register? Yes <input type="checkbox"/> No <input checked="" type="checkbox"/>		12. Is It Eligible? Yes <input checked="" type="checkbox"/> No <input type="checkbox"/>		37. Condition Interior unknown Exterior excellent
13. Part of Estab. Hist. Dist.? Yes <input type="checkbox"/> No <input checked="" type="checkbox"/>		14. District Potent'l? Yes <input checked="" type="checkbox"/> No <input type="checkbox"/>		38. Preservation Underway? Yes <input type="checkbox"/> No <input checked="" type="checkbox"/>
15. Name of Established District		27. Other Surveys in Which Included		39. Endangered? By What? Yes <input type="checkbox"/> No <input checked="" type="checkbox"/>
42. Further Description of Important Features This house is decorated with a central entrance. It consists of a single, three-paneled door with rectangular transom. A corniced console is supported by two, Doric columns. The cornice is decorated with dentils and triglyphs. A wrought iron balustrade is positioned above frontispiece. To the left, is a large, one-story arched window with transom. An architrave surround with pilasters and key-stone decorates this window, which is (continued on next page)		40. Visible from Public Road? Yes <input checked="" type="checkbox"/> No <input type="checkbox"/>		41. Distance from and Frontage on Road /100'/91'
43. History and Significance This house is one of four on Wydown built by the Skinker Heights Development Company prior to sale. This one was financed with a \$12,000 mortgage taken out in 1914 and passed on to the buyer. The house was originally numbered 6403. Charles Dingee Pennock Hamilton, Jr., bought it in September of 1917. In 1920 he hired Study and (continued on next page)		46. Prepared by Esley Hamilton/V. J. Bass		
44. Description of Environment and Outbuildings		47. Organization St. Louis Parks Dept.		48. Date 8/85
45. Sources of Information St. Louis County Recorder of Deeds, Book 413, page 423 Clayton Building Permit 1327 (June 1928); 1436 (march 1929); 93 (February 1920)		49. Revision Date(s)		

St. Louis

C. D. P. Hamilton, Jr. House

6443 Wydown Blvd.

C. D. P. Hamilton, Jr. House
6443 Wydown Blvd.

42. positioned between stories. Two arched double-hung windows flank entrance with twelve-over-twelve lights. The windows are decorated with a moulded keystone. A small vertical window is on right side of entrance. Right bay contains French doors with a four-lighted transom. Six-lighted sidelights flank doors. The space is decorated with capitals. Above this is a casement ribbon window. The second floor contains five double-hung windows, similar in scale, with six-over-six lights. The windows are decorated with paneled shutters. Four hipped dormers on front roof slope. Each dormer contains a double-hung window with six-over-six lights. Roof cresting at center roof ridge. Modillions decorate eaves. A chimney on west facade on slope. Another chimney is located in rear on slope near right bay.

43. continued

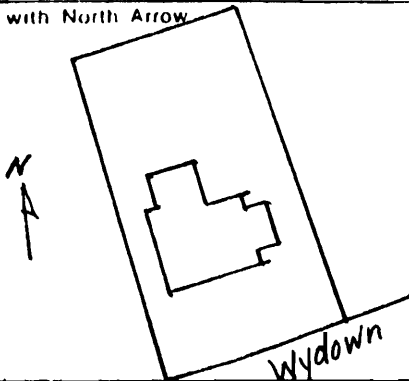
Farrar to design and George Weber to build a \$6,000 addition to the house, and in 1928 he hired architect Marcel Boulicault to design another addition (contractor J. A. Kuhn); the next year built a garage. The senior C. D. P. Hamilton had a varied career as officer of International Shoe Co., president of the Reorganization and Investment Co., and owner of the St. Louis Arena and Forest Park Highlands Amusement Park. C. D. P., Jr. was secretary-treasurer of the Tobin-Hamilton Leather Company. Since Hamilton hired Boulicault to design his 1928 addition, it is likely that he had worked with him earlier. Boulicault (1896-1961) had only begun private practice in 1924, but he had been working in the office of Study & Farrar since his discharge from the army at the end of World War I. Guy Study, a good friend of the Skinker family, designed at least eight other houses in Skinker Heights, including nearly all the stuccoed ones and other three Wydown houses built by the Skinker Heights Development Company.





HISTORIC INVENTORY

SL-AS-049-127

1. No.		4. Present Name(s) Sophie Levis House	
2. County St. Louis		5. Other Name(s)	
3. Location of Negatives St. Louis Co. Parks Dept.		6449 Wydown Blvd.	
6. Specific Location Lot 12, Block 1, Skinker Heights		16. Thematic Category	28. No. of Stories 2½
7. City or Town If Rural, Township & Vicinity Clayton		17. Date(s) or Period constructed 1926	29. Basement? Yes <input checked="" type="checkbox"/> No <input type="checkbox"/>
8. Site Plan with North Arrow 		18. Style or Design	30. Foundation Material concrete
9. Coordinates UTM Lat Long		19. Architect or Engineer Nolte & Nauman	31. Wall Construction brick masonry
10. Site <input type="checkbox"/> Building <input checked="" type="checkbox"/> Structure <input type="checkbox"/> Object <input type="checkbox"/>		20. Contractor or Builder E. M. Bergfeld	32. Roof Type & Material gable/slate
11. On National Register? Yes <input type="checkbox"/> No <input checked="" type="checkbox"/>		21. Original Use, if apparent residence	33. No. of Bays Irreg. Front 4 Side 3/4
12. Is It Eligible? Yes <input checked="" type="checkbox"/> No <input type="checkbox"/>		22. Present Use residence	34. Wall Treatment stretcher bond
13. Part of Estab. Hist. Dist.? Yes <input type="checkbox"/> No <input checked="" type="checkbox"/>		23. Ownership Public <input type="checkbox"/> Private <input checked="" type="checkbox"/>	35. Plan Shape rectangular
14. District Potent'l? Yes <input checked="" type="checkbox"/> No <input type="checkbox"/>		24. Owner's Name & Address, if known Oliver III & Margaret K. Abel Clayton, Mo. 63105	36. Changes (Explain in #42) Addition <input type="checkbox"/> Altered <input type="checkbox"/> Moved <input type="checkbox"/>
15. Name of Established District		25. Open to Public? Yes <input type="checkbox"/> No <input checked="" type="checkbox"/>	37. Condition Interior unknown Exterior
42. Further Description of Important Features The central block is decorated with brick quoins at corners. The central entrance consists of pedimented console with returns which extend outward. The console is supported by two large brackets. Between the paired pilasters there are two small fixed vertical windows that flank entrance. Two, three paneled double doors are decorated with fanlight. The two bay windows that flank entrance are recessed in window opening slightly. The are decorated with brick radiating voussoirs and (continued on next page)		26. Local Contact Person or Organization	38. Preservation Underway? Yes <input type="checkbox"/> No <input checked="" type="checkbox"/>
43. History and Significance Sophie Einslein Levis, who commissioned this house, was the wife of Edwin Levis, one of the founders of the brokerage firm of Newhard-Cook & Co., Inc. He died in 1975, age 85.		27. Other Surveys in Which Included	39. Endangered? By What? Yes <input type="checkbox"/> No <input checked="" type="checkbox"/>
44. Description of Environment and Outbuildings		40. Visible from Public Road? Yes <input checked="" type="checkbox"/> No <input type="checkbox"/>	
45. Sources of Information Clayton Building Permits 1038, July 1926; 1826, July 1933 (add.). St. Louis Globe-Democrat, "Edwin Levis Sr. dies," September 10, 1975.		41. Distance from and Frontage on Road /100'/91'	
46. Prepared by Elsey Hamilton/V. J. Bass		47. Organization St. Louis Co. Parks	
48. Date 9/85		49. Revision Date(s)	

St. Louis

Sophie Levis House

6449 Wydown Blvd.

Sophie Levis House
6449 Wydown Blvd.

42. continued

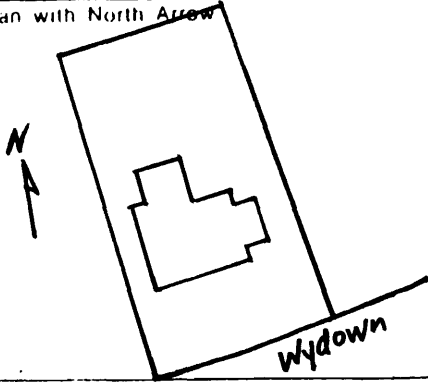
shaped, ashlar keystones. The second story windows are paired with the outer bay double-hung windows decorated with louvered shutters. Two small double-hung windows in center bay (on second story). Three pedimented, gable dormers on front roof slope. Each dormer contains a single double-hung window with an arched upper sash with tracery. The recessed wing on the east facade has casement windows on both floors.





HISTORIC INVENTORY

2-AS-049-128

1 No		4 Present Name(s) Wallace-Shields House		2 County St. Louis	3 Location of Negatives St. Louis Co. Parks Dept.	5 Other Name(s) 6459 Wydown Blvd.	
2 County St. Louis		5 Other Name(s)					
3 Location of Negatives St. Louis Co. Parks Dept.		6459 Wydown Blvd.					
6 Specific Location Lot 13, Block 1, Skinker Heights		16 Thematic Category		28. No. of Stories 2½		2 County St. Louis	
7 City or Town If Rural, Township & Vicinity Clayton		17 Date(s) or Period constructed by 1917		29. Basement? Yes <input checked="" type="checkbox"/> No <input type="checkbox"/>			
8 Site Plan with North Arrow		18 Style or Design Georgian Revival		30. Foundation Material concrete			
		19. Architect or Engineer Study & Farrar, attr.		31. Wall Construction brick masonry			
		20. Contractor or Builder George E. Weber, attr.		32. Roof Type & Material gable/slate			
		21. Original Use, if apparent residence		33. No. of Bays Front 9 Side 4			
		22. Present Use residence		34. Wall Treatment Flemish bond			
9. Coordinates Lat Long		23 Ownership Public <input type="checkbox"/> Private <input checked="" type="checkbox"/>		35. Plan Shape rectangular			4 Present Name(s) Wallace-Shields House
10 Site: Building <input checked="" type="checkbox"/> Structure: Object <input type="checkbox"/>		24 Owner's Name & Address, if known Thorwald R. & Elizabeth M. Peterson 63105		36. Changes (Explain in #42) Addition: <input type="checkbox"/> Altered: <input type="checkbox"/> Moved: <input type="checkbox"/>			
11 On National Register? Yes <input type="checkbox"/> No <input checked="" type="checkbox"/>		25. Open to Public? Yes <input type="checkbox"/> No <input checked="" type="checkbox"/>		37 Condition Interior unknown Exterior excellent			
12 Is It Eligible? Yes <input checked="" type="checkbox"/> No <input type="checkbox"/>		26. Local Contact Person or Organization		38. Preservation Underway? Yes <input type="checkbox"/> No <input checked="" type="checkbox"/>			
13 Part of Estab. Hist. Dist.? Yes <input type="checkbox"/> No <input checked="" type="checkbox"/>		27. Other Surveys in Which Included		39. Endangered? By What? Yes <input checked="" type="checkbox"/> No <input type="checkbox"/>			
14. District Potent'l? Yes <input checked="" type="checkbox"/> No <input type="checkbox"/>				40. Visible from Public Road? Yes <input checked="" type="checkbox"/> No <input type="checkbox"/>			
15 Name of Established District				41. Distance from and Frontage on Road /100'/91'			
42 Further Description of Important Features This house is decorated with a dentilled cornice. Windows are double-hung with six-over-six lights on the second floor and decorated with louvered shutters. The first-floor double-hung windows are larger in scale than the second-story windows and contain six-over-nine lights. These windows are decorated with paneled shutters. All windows on the central block are decorated with relieving brick flat arches. The door surround consists of a (continued on next page)				Photo		5 Other Name(s) 6459 Wydown Blvd.	
43 History and Significance This is one of four houses known to have been built by the Skinker Heights Development Company prior to sale. It is nearly identical in overall design to 6401 Wydown (with varying details), which is known to have been designed by Guy Study of Study & Farrar. It was financed with a mortgage of \$12,000, which was passed on to the purchaser. Robert Brookings Wallace bought this lot March 2, 1917 and was (continued on next page)							
44 Description of Environment and Outbuildings							
45 Sources of Information St. Louis County Recorder of Deeds Book 402, page 206; 502, 405 City directories The Book of St. Louisans (1912), pp.459-460, 210 (continued on next page)		46. Prepared by Esley Hamilton/V. J. Bass		47. Organization St. Louis Co. Parks		48. Date 8/85	
		48. Date		49. Revision Date(s)			

Wallace-Shields House
6459 Wydown Blvd.

42. continued

pedimented console with returns. Two rounded Doric pilasters support pediment. A single six-paneled door with fanlight accentuates entrance. A 1½ story wing on each side facade. Gable and shed dormer on east facade. Dentils decorate east wing with capitals (brick). Window (double-hung) is in arched opening with boarded-in transom. Three pedimented gable dormers on front roof slope. Each dormer contains a double-hung window with six-over-six lights.

43. continued

reported living here in that year's city directory; the house was then numbered 6409. He was the son of Asa A. Wallace, who built 3 University Place around the corner. His mother's brother Robert Brookings had made a fortune in the Cupples Company, woodenware, and had engineered the move of Washington University to Skinker and Forsyth 1899-1905. He had built his own house at 6510 Ellenwood. R. B. Wallace had a varied business career. At the time he lived here he was Secretary of American Paper Products Company. In the later 1920's, after he had moved to Ladue, he was in insurance, and in the 1950's he was president of As You Like It, Inc., toy makers. In 1921 the house was bought by George Howell Shields, Jr., vice-president of J. D. Streett & Co., dealers in oils, greases and mill supplies. Born in 1869, Shields was the son of a judge of the St. Louis circuit court and grandson of a Hannibal, Mo., industrialist. He graduated from Princeton and Columbia Law, but entered the army during the Spanish-American War and remained until 1910. In 1907 he married Florence, the daughter of J. D. Streett, and in 1910 he joined the firm, remaining except during World War I, when he was commissioned lieutenant colonel in aviation. He died suddenly in 1928 and the house was purchased by Cora Stix Friedman. She was the daughter of William Stix, one of the founders of the Rice-Stix Dry Goods Company, and the sister of Ernest W. Stix, who lived at 6470 Forsyth (now Stix International House). Her husband Abraham Friedman (b. 1862) was president of the Friedman-Shelby Shoe Co. He died about 1930. Mrs. Friedman, who was for many years chairman of the Jewish Scholarship Foundation, continued to live here until her own death in 1961 at age 87.

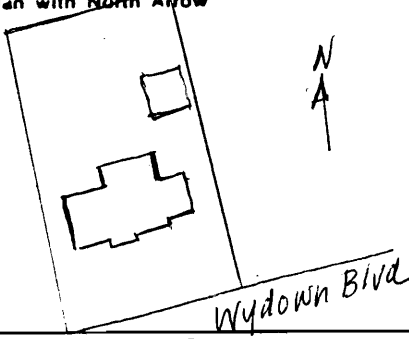
45. continued

Missouri Historical Society Necrology Scrapbook XIV, p. 48
St. Louis Post-Dispatch, "Mrs. Cora Friedman Funeral Tomorrow," January 10, 1961



Office of Historic Preservation, P.O. Box 176, Jefferson City, Missouri 65101

HISTORIC INVENTORY

1 No		4 Present Name(s) Milton Mendle House		1 No
2 County St. Louis		5 Other Name(s)		
3 Location of Negatives St. Louis Co. Parks		6465 Wydown Blvd.		
6 Specific Location Lot 14, Block 1, Skinker Heights		16 Thematic Category		2 County St. Louis
7 City or Town If Rural, Township & Vicinity Clayton		17 Date(s) or Period constructed 1922		
8 Site Plan with North Arrow 		18 Style or Design Italian Renaissance Revival		
9 Coordinates UTM Lat Long		19 Architect or Engineer Corrubia & Henderson		4 Present Name(s) Milton Mendle House
10 Site : : Structure : : Building : : Object : :		20 Contractor or Builder Charles N. Lund		
11 On National Register? Yes : : No : X		21 Original Use, if apparent residence		
12 Is It Eligible? Yes : X No : :		22 Present Use residence		5 Other Name(s) 6465 Wydown Blvd.
13 Part of Estab Hist Dist? Yes : : No : X		23 Ownership Public : : Private : X		
14 District Potent'l? Yes : X No : :		24 Owner's Name & Address, if known M. R. & Judith Burmaster Clayton, Mo. 63105		
15 Name of Established District		25 Open to Public? Yes : : No : X		6465 Wydown Blvd.
42 Further Description of Important Features This house has a stepped facade. The entrance which projects out from the central block has a hipped roof projection. The entrance consists of a pronounced molded stone surround that is decorated with raised blocks forming an ogee-like arch. The entrance contains a single, multi-paneled door with semi-circular transom that is framed in. The ribbon windows on the first floor are (continued on next page)		26 Local Contact Person or Organization		
43 History and Significance Milton Mendle, who commissioned this house, was the founder of American Fixture, Inc. in 1908 and served as president until 1941 when he became board chairman. He was also founder and first president of the Store Fixture Association and was responsible for many innovations in this field. In later years he moved to an apartment, where he died in 1964 at the age of 81. Rose (continued on next page)		27 Other Surveys in Which Included		
44 Description of Environment and Outbuildings		28 No. of Stories 2		6465 Wydown Blvd.
45 Sources of Information Clayton Building Permits 319, June 1922; 1151, May 1927 (2 story-brick add for F. B. Eiseman) St. Louis Globe-Democrat, "Milton Mendle Dies," August 27, 1964		29 Basement? Yes : X No : :		
46 Prepared by Estey Hamilton/V. J. Bass		30 Foundation Material concrete		
47 Organization St. Louis Parks		31 Wall Construction brick masonry		6465 Wydown Blvd.
48 Date 8/85		32 Roof Type & Material hip/tile		
49 Revision Date(s)		33 No. of Bays Front 5 Side 2		
		34 Wall Treatment flemish bond		6465 Wydown Blvd.
		35 Plan Shape rectangular		
		36 Changes (Explain in #42) Addition : : Altered : : Moved : :		
		37 Condition Interior unknown Exterior excellent		6465 Wydown Blvd.
		38 Preservation Underway? Yes No X		
		39 Endangered? By What? Yes No X		
		40 Visible from Public Road? Yes X No		6465 Wydown Blvd.
		41 Distance from and Frontage on Road /100'/91'		
		Photo		

Milton Mendle House
6465 Wydown Blvd.

42. continued

arched with semi-circular transoms with triangular lights. These windows are outlined in two rows of brick. The second story windows are casement with brick courses that outline windows. The windows which flank entrance bay are decorated with louvered shutters. The center bay over entrance contains a casement with two, four lighted vertical windows on each side of the casement window. Four small casement windows on right wing on second floor. A detached garage at northeast corner of lot. A chimney is located at rear slope. The cornice is decorated with diamond-shaped ashlar on central block only.

43. continued

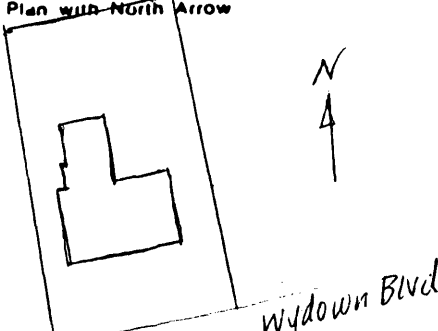
Mendle, his wife, died in 1955. The architects Angelo B. M. Corrubia (1881-1943) and Gale E. Henderson (1880-1969) both practiced alone and with other partners in addition to their collaboration in the early 1920's. Corrubia was also responsible for 6330 Forsyth Blvd. in this neighborhood, also in an Italian Renaissance Revival mode.







HISTORIC INVENTORY

1 No		4 Present Name(s) Arthur Stockstrom House		1 No
2 County St. Louis		5 Other Name(s)		
3 Location of Negatives St. Louis Co. Parks Dept.		6475 Wydown Blvd.		
6 Specific Location Lot 15, Block 1, Skinker Heights		16 Thematic Category		2 County St. Louis 4 Present Name(s) Arthur Stockstrom House 5 Other Name(s) 6475 Wydown Blvd.
7 City or Town If Rural, Township & Vicinity Clayton		17 Date(s) or Period constructed 1922		
8 Site Plan with North Arrow 		18 Style or Design		
9 Coordinates UTM Lat Long		19 Architect or Engineer Ernst C. Janssen		
		20 Contractor or Builder F. C. Woermann Const. Co.		
10 Site: Building X Structure: Object I		21 Original Use, if apparent residence		
		22 Present Use residence		
11 On National Register? Yes No X		23 Ownership Public Private X		
		24 Owner's Name & Address, if known Robert G. & Karen B. Slonim Clayton, Mo. 63105		
12 Is It Eligible? Yes IX No I		25 Open to Public? Yes I No IX		
13 Part of Estab Hist Dist? Yes I No X		26 Local Contact Person or Organization		
14 District Potent? Yes IX No I		27 Other Surveys in Which Included		
15 Name of Established District		28 No. of Stories 2 1/2		
		29 Basement? Yes X No		
		30 Foundation Material concrete		
		31 Wall Construction masonry		
		32 Roof Type & Material hip/slate		
		33 No. of Bays Front 6 Side 2/4		
		34 Wall Treatment stucco/brick		
		35 Plan Shape rectangular		
		36 Changes (Explain in #42) Addition Altered Moved		
		37 Condition Interior unknown Exterior excellent		
		38 Preservation Underway? Yes No X		
		39 Endangered? By What? Yes No X		
		40 Visible from Public Road? Yes X No		
		41 Distance from and Frontage on Road /100'/91'		
42 Further Description of Important Features This house is elaborately decorated with brick patterns. The design is further accentuated by the stucco infill, which has a high contrast to the dark brick. Window surrounds and wall corners are outlined with brick quoin-like patterns. The left three bays are contained in a slightly projecting bay which is accentuated by a steep pyramidal roof. Windows in these bays are double-hung with (continued on next page)				5 Other Name(s) 6475 Wydown Blvd.
43 History and Significance Arthur Stockstrom in 1938 became president of the American Stove Company, which had been the Quick Meal Stove Company, and later became Magic Chef. He retired in 1956, when the company was sold. It had been largely a family business, and Ernst Janssen was to some extent the family architect, having built the house for Arthur's father Louis in 1903 (3263 Hawthorne) and for his (continued on next page)				
44 Description of Environment and Outbuildings				
45 Sources of Information Clayton Building Permits 260, March 1922; 1765, March, 1932 (add. Compton Heights (1984), pp. 46 & 68 St. Louis Post-Dispatch, "Arthur Stockstrom Dies," December 8, 1966.				6475 Wydown Blvd.
46 Prepared by Esley Hamilton/V. J. Bass				
47 Organization St. Louis Co. Parks				
48 Date 8/85		49 Revision Date(s)		

Arthur Stockstrom House
6475 Wydown Blvd.

42. continued

a transom in the first story window. The entrance, which consists of a single, one-lighted door with fanlight. The central block contains three large arched wall dormers that extend up through roof cornice. They each contain french doors decorated with wrought iron balustrade. Lower three windows are french doors with four lighted transoms in each unit.

43. continued

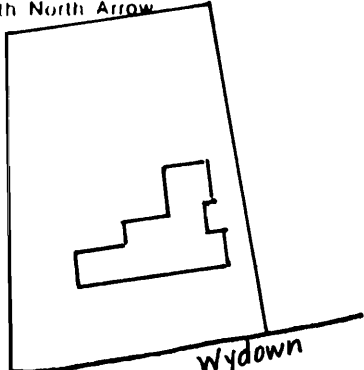
uncle Charles in 1908 (3400 Russell, one of the most sumptuous houses in the city). Janssen's practice was centered among the German families of St. Louis's south side. He himself was an American but educated at Karlsruhe. In this neighborhood he designed the house at 6419 Ellenwood for George and Anna Rubelmann, like Stockstrom transplanted south siders. Janssen died in 1946. In 1950 Stockstrom commissioned Harris Armstrong, the dean of modernist architects in St. Louis to design a house at 13290 Maple Drive, Sunset Hills overlooking the Meramec River. He also built a new headquarters for Magic Chef on South Kingshighway, with a lobby decorated by Isamu Noguchi. (This sculpture survives in the St. Louis Art Museum). Stockstrom died in 1966 at age 74.





HISTORIC INVENTORY

SL-AS-049-191

1 No.		4 Present Name(s) William F. Woerner House		No
2 County St. Louis		5 Other Name(s)		
3 Location of Negatives St. Louis County Parks		6485 Wydown		
6 Specific Location Lot 16, Block 1 Skinker Heights		16 Thematic Category 17 Date(s) or Period constructed 1921-22		2 St. Louis
7 City or Town If Rural, Township & Vicinity Clayton		18 Style or Design Period Revival		
8 Site Plan with North Arrow 		19 Architect or Engineer Study & Farrar		
9 Coordinates UTM Lat _____ Long _____		20 Contractor or Builder Leo Murphy		4 Present Name(s) William F. Woerner House
		21 Original Use, if apparent residence		
		22 Present Use residence		
10 Site Building X Structure Object II		23 Ownership Public I Private IX		5 Other Name(s) 6485 Wydown
11 On National Register? Yes I No IX		24 Owner's Name & Address, if known James D. & Barbara C. Veron 63105		
12 Is II Eligible? Yes IX No I		25 Open to Public? Yes I No IX		
13 Part of Estab Hist Dist? Yes I No IX		26 Local Contact Person or Organization		5 Other Name(s) 6485 Wydown
14 District Potent'l? Yes IX No I		27 Other Surveys in Which Included		
15 Name of Established District		28 No. of Stories 2 1/2		
42 Further Description of Important Features This house contains double-hung windows on both floors. Windows on the first floor are larger in scale than the second story windows. The first story windows have eight over twelve lights. The second story windows have eight over eight lights. All windows are decorated with paneled shutters on the first floor and louvered shutters on the second floor. The second floor center bay contains a three sectional ribbon window with 4/4, 6/6, 4/4 lights. (continued on page 2)		29 Basement? Yes X No		5 Other Name(s) 6485 Wydown
43 History and Significance William F. Woerner (1864-1939), an attorney, came here from the Compton Heights neighborhood. In 1905-07 he supervised the revision of the Code of St. Louis, and in 1909 he ran for mayor but was defeated. Mrs. Woerner, the former Agnes T. Judge, died in 1941.		30 Foundation Material concrete		
		31 Wall Construction stucco		
44 Description of Environment and Outbuildings		32 Roof Type & Material hip/tile		5 Other Name(s) 6485 Wydown
45 Sources of Information The Book of St. Louisian's (1912), p. 646 St. Louis Post-Dispatch, "Widow of W.F. Woerner to be Buried Tomorrow," February 16, 1941		33 No. of Bays Front 5 Side 2		
		34 Wall Treatment stucco		
		35 Plan Shape rectangular		5 Other Name(s) 6485 Wydown
		36 Changes (Explain in #42) Addition Altered Moved		
		37 Condition Interior unknown Exterior excellent		
		38 Preservation Underway? Yes No X		5 Other Name(s) 6485 Wydown
		39 Endangered? By What? Yes I No IX		
		40 Visible from Public Road? Yes X No		
		41 Distance from and Frontage on Road /140'/110'		5 Other Name(s) 6485 Wydown
		46 Prepared by Esley Hamilton/V-J Bass		
		47 Organization St. Louis County Parks		
		48 Date 8/85		5 Other Name(s) 6485 Wydown
		49 Revision Date(s)		

42. The windows are accentuated with an wrought iron balconette. The three, gabled dormers have casement windows set except for the right dormer. The area contains a louvered vent. The central entrance contains a single, multi-paneled door with a large, fanlight over door. The entrance is outlined with a slightly recessed stucco surround. Plain circles above first story windows. A framing member wraps around the house below second story windows. Two, wall-mounted light fixtures on either side of entrance.

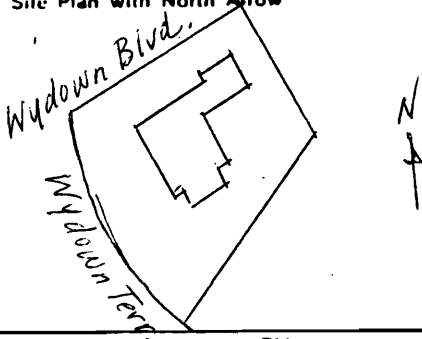
45. Clayton Building Permit 183, August 1921
Study & Farrar, Architects, St. Louis 1923





Office of Historic Preservation, P.O. Box 176, Jefferson City, Missouri 65101

HISTORIC INVENTORY

1 No		4 Present Name(s) L. W. Martin House		1 No	
2 County St. Louis		5 Other Name(s) 1 Wydown Terrace		2 County St. Louis	
3 Location of Negatives St. Louis Co. Dept. of Parks				4 Present Name(s) L. W. Martin House	
6 Specific Location Lot 1 Block D, Wydown Terrace		16 Thematic Category		28 No. of Stories 2½	
7 City or Town If Rural, Township & Vicinity Clayton		17 Date(s) or Period Built 1922		29 Basement? Yes <input checked="" type="checkbox"/> No	
8 Site Plan with North Arrow 		18 Style or Design Period revival		30 Foundation Material concrete	
		19 Architect or Engineer Maritz & Young		31 Wall Construction brick masonry	
		20 Contractor or Builder Frank Gear		32 Roof Type & Material gable/slate	
		21 Original Use, if apparent Residence		33 No. of Bays Front 3 Side 2	
		22 Present Use Residence		34 Wall Treatment stretcher bond	
		23 Ownership Public <input type="checkbox"/> Private <input checked="" type="checkbox"/>		35 Plan Shape rectangular	
		24 Owner's Name & Address, if known Carolyn G. & Gerald A. Wolff		36 Changes (Explain in #42) Addition <input type="checkbox"/> Altered <input type="checkbox"/> Moved <input type="checkbox"/>	
9 Coordinates Lat Long		25 Open to Public? Yes <input type="checkbox"/> No <input checked="" type="checkbox"/>		37 Condition Interior unknown Exterior good	
10 Site <input type="checkbox"/> Building <input checked="" type="checkbox"/> Structure <input type="checkbox"/> Object <input type="checkbox"/>		26 Local Contact Person or Organization		38 Preservation Underway? Yes <input type="checkbox"/> No <input checked="" type="checkbox"/>	
11 On National Register? Yes <input type="checkbox"/> No <input checked="" type="checkbox"/>		27 Other Surveys in Which Included		39 Endangered? By What? Yes <input type="checkbox"/> No <input checked="" type="checkbox"/>	
12 Is It Eligible? Yes <input type="checkbox"/> No <input checked="" type="checkbox"/>				40 Visible from Public Road? Yes <input checked="" type="checkbox"/> No	
13 Part of Estab. Hist. Dist.? Yes <input type="checkbox"/> No <input checked="" type="checkbox"/>				41 Distance from and Frontage on Road 134 ft. 2 in.	
14 District Potent'l? Yes <input type="checkbox"/> No <input checked="" type="checkbox"/>					
15 Name of Established District					
42 Further Description of Important Features This house is accentuated with a bellcast roof. The main house, divided into three bays, is decorated with single, double hung windows except for the window over the entrance on the second floor. This bay contains a single, double hung window with six over six lights. A small, double hung window flanks the center window with four over four lights. All street facing windows (continued on next page)		43 History and Significance Louis Wynne Martin bought this lot from William F. Gephart in March of 1922 and took out the building permit the next month. Born in Lexington, Ky. in 1879, he was the brother of William McChasney Martin. Graduating from the University of Kentucky, he came to St. Louis in 1904, where he became associated with the American Car and Foundry Company. For the Company and (continued on next page)		5 Other Name(s) 1 Wydown Terrace	
44 Description of Environment and Outbuildings				Photo	
45 Sources of Information Clayton Building Permits 290, May 1922; 2870, May 1948; 5246, May 1971. St. Louis County Recorder of Deeds, Book 507, page 316; 557, 564 Walter P. Tracey, ed. St. Louis Leadership (St. Louis: Blackwell-Wielandy, 1944), p. 183. The Book of St. Louisians (St. Louis' St. Louis Republic, 1912)		46 Prepared by Esley Hamilton/V. J. Bass			
		47 Organization St. Louis County Parks			
		48 Date 8/85		49 Revision Date(s)	

L. W. Martin House
1 Wydown Terrace

42. continued

have louvered shutters, painted black. The first floor bays have arched openings with windows and entrance slightly recessed. A double hung window with 6 over 6 lights flank each side of entrance. The entrance consists of a single, paneled door with a wood storm on front, and a large wall-mounted lantern braced by two wrought iron brackets over door. The addition consists of an open, trellised first floor, with arched openings. The second floor, also trellised, is enclosed with a set of casement windows with eight lights in each set. The three gabled dormers are inset. Chimneys are centered at ridge on each side facade. A frame bay window is on north facade.

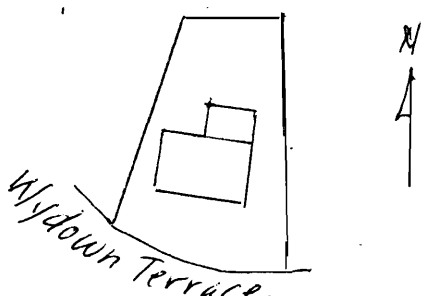
43. continued

the Red Cross he traveled extensively in China during 1915-1920. In Tokyo in 1919 he married Dorcas Carleton, a St. Louisian, the daughter of Murray Carleton, president of Carleton Dry Goods Company and Vice President of Boatmen's Bank. Later residents, based on county directories, included: 1938 Janet Hanes; 1943 Damon Wack; 1949 Ethan A. H. Shepley, Jr. (He too was Vice President of Boatmen's Bank, the son of the then chancellor of Washington University.); 1967 George N. Henson. E. A. H. Shepley's sister, Sally Baker Shapley, in 1954 married William G. Moore, Sr., the son of the builder of 20 Wydown Terrace, and his first cousin John Shepley later lived at #4.





HISTORIC INVENTORY

1 No		4 Present Name(s) C. D. Smiley, Jr. Residence		1 No
2 County St. Louis		5 Other Name(s)		
3 Location of Negatives St. Louis Co. Parks Dept.		2 Wydown Terrace		
6 Specific Location Lot 3, Block D, Wydown Terrace		16 Thematic Category		2 St. Louis
7 City or Town If Rural, Township & Vicinity Clayton		17 Date(s) or Period constructed 1924		
8 Site Plan with North Arrow 		18 Style or Design Cotswold/tudor		4 Present Name(s) C. D. Smiley, Jr. Residence
9 Coordinates UTM Lat Long		19 Architect or Engineer Nolte & Nauman		
10 Site : Building X		20 Contractor or Builder Woermann Construction Co.		2 Wydown Terrace
11 On National Register? Yes <input type="checkbox"/> No <input checked="" type="checkbox"/>		21 Original Use, if apparent residence		
12 Is It Eligible? Yes <input checked="" type="checkbox"/> No <input type="checkbox"/>		22 Present Use residence		
13 Part of Estab Hist Dist? Yes <input type="checkbox"/> No <input checked="" type="checkbox"/>		23 Ownership Public <input type="checkbox"/> Private <input checked="" type="checkbox"/>		
14 District Potent'l? Yes <input checked="" type="checkbox"/> No <input type="checkbox"/>		24 Owner's Name & Address, if known Bruce George & Claire M. Hundelt		
15 Name of Established District		25 Open to Public? Yes <input type="checkbox"/> No <input checked="" type="checkbox"/>		
42 Further Description of Important Features This building is devoid of ornamentation except for the shaped eaves that give the illusion that the roof is thatched. The windows on the first floor, which flank the street facing chimney, are casement windows with eight lights in each section (set of four). The second story, left bay window has a pair of double hung windows with 4 over 4 lights. The center bay contains a small arched window (continued on next page)		26 Local Contact Person or Organization		5 Other Name(s) 2 Wydown Terrace
43 History and Significance Charles Douglas Smiley, Jr. bought this lot on November 17, 1923 and took out the building permit the following May. He was a native of Missouri, born about 1891. A graduate of Westminster College in Fulton, Missouri, he later became president of the college's board of trustees. He was a co-founder of Western Textile Products Company, of which his father was a principal stockholder. (continued on next page)		27 Other Surveys in Which Included		
44 Description of Environment and Outbuildings		28 No. of Stories 2 1/2		
45 Sources of Information Clayton Building Permits, 575 (May, 1924), and 1743 (September 1931). St. Louis County Recorder of Deeds, Book 507, page 326; 623, 503. St. Louis Globe-Democrat, "C. D. Smiley, Jr., Dies Suddenly on Hunting Trip," Nov. 16, 1947; "Elizabeth Smiley Services Today," Dec. 2, 1969. Missouri Historical Society Bulletin XXVI, (April 1970), p. 264.		29 Basement? Yes <input checked="" type="checkbox"/> No <input type="checkbox"/>		
		30 Foundation Material concrete		
		31 Wall Construction stucco		
		32 Roof Type & Material hip/slate		
		33 No. of Bays Front 3 Side 3		
		34 Wall Treatment painted		
		35 Plan Shape rectangular		
		36 Changes (Explain in #42) Addition <input checked="" type="checkbox"/> Altered <input type="checkbox"/> Moved <input type="checkbox"/>		
		37 Condition Interior unknown Exterior good		
		38 Preservation Underway? Yes <input type="checkbox"/> No <input checked="" type="checkbox"/>		
		39 Endangered? By What? Yes <input type="checkbox"/> No <input checked="" type="checkbox"/>		
		40 Visible from Public Road? Yes <input checked="" type="checkbox"/> No <input type="checkbox"/>		
		41 Distance from and Frontage on Road /100 ft.		
		46 Prepared by Esley Hamilton/V. J. Bass		
		47 Organization St. Louis Co. Parks		
		48 Date 8/85		
		49 Revision Date(s)		

C. D. Smiley, Jr. Residence
2 Wydown Terrace

42. continued

with divided lights. The right bay above the entrance consists of a four sectioned, arched casement window with 4 over 4 lights. The roof line slopes over the casement, forming a semi-elliptical hood over these casement windows. The entrance consists of a single, slightly arched door. The door is recessed from the body of the house within a recessed arch. Above the entrance is a painted wrought iron balcony supported by wrought iron scrolls. The southeastern side elevation, which faces the driveway, has an irregular massing of window placement. The upper floor window echos a Palladian window with small casement window to either side of a larger window. The roof curves in a semi-elliptical arch over the middle window.

43. continued

He later returned to Western Textile Products as Vice-President and Treasurer. Active in civic affairs, he was chairman during World War II of the St. Louis General Salvage Committee. Mrs. Smiley was the daughter of Dorsey Jamison, who built 8 Wydown Terrace at the same time, using the same architect and contractor. She had an active career in her own right as president of the Planned Parenthood Association and the Occupational Therapy Workshop (later the Rehabilitation Service and Vocational Counseling Center). C. D. Smiley died from heart failure while on a hunting trip in 1947. Mrs. Smiley moved to 710 South Hanley Road shortly before her death in 1969 at age 77. The house was then sold to James E. McKenna.

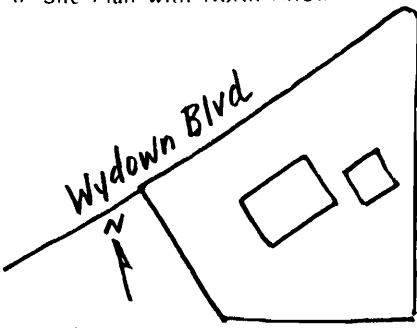
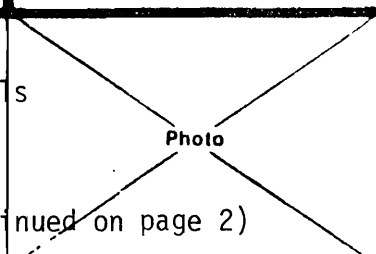
The architects, Edward F. Nolte and Fred Nauman, did several houses on Wydown and in the adjacent subdivisions at about this time. They also did houses on Lindell and in the private places of the Central West End and South Grand, as Nolte had been doing in practice since 1896. They had a particularly close relationship with the Bullock Realty Company designing houses for speculation as well as for members of the family. The largest Nolte & Nauman project was the Lambskin Temple of 1927 on Kingshighway.





Office of Historic Preservation, P.O. Box 176, Jefferson City, Missouri 65102
HISTORIC INVENTORY

8-AS-049-134

1. No.		4. Present Name(s) Russell Schwetye House	
2. County St. Louis		5. Other Name(s)	
3. Location of Negatives St. Louis County Parks		3. Wydown Terrace; 6400 Wydown Blvd.	
6. Specific Location Lot 2, Block D Wydown Terrace		16. Thematic Category	
		17. Date(s) or Period constructed 1949-50	
7. City or Town If Rural, Township & Vicinity Clayton		18. Style or Design Georgian Revival	
8. Site Plan with North Arrow 		19. Architect or Engineer Alfred Johnson, Pattonville	
		20. Contractor or Builder N.V. Bussman	
		21. Original Use, if apparent residence	
		22. Present Use residence	
		23. Ownership Public <input type="checkbox"/> Private <input checked="" type="checkbox"/>	
		24. Owner's Name & Address, if known Russell F. & Dorothy R. Schwetye 63105	
9. Coordinates UTM Lat _____ Long _____		25. Open to Public? Yes <input type="checkbox"/> No <input checked="" type="checkbox"/>	
10. Site <input type="checkbox"/> Building <input checked="" type="checkbox"/> Structure <input type="checkbox"/> Object <input type="checkbox"/>		26. Local Contact Person or Organization	
11. On National Register? Yes <input type="checkbox"/> No <input checked="" type="checkbox"/>		27. Other Surveys in Which Included	
12. Is II Eligible? Yes <input checked="" type="checkbox"/> No <input type="checkbox"/>			
13. Part of Estab. Hist. Dist.? Yes <input type="checkbox"/> No <input checked="" type="checkbox"/>		14. District Potent'l? Yes <input checked="" type="checkbox"/> No <input type="checkbox"/>	
15. Name of Established District		28. No. of Stories 1 1/2	
		29. Basement? Yes <input checked="" type="checkbox"/> No <input type="checkbox"/>	
		30. Foundation Material concrete	
		31. Wall Construction brick masonry	
		32. Roof Type & Material gable/slate	
		33. No. of Bays Front 5 Side 2	
		34. Wall Treatment common bond	
		35. Plan Shape rectangular	
		36. Changes (Explain in #42) Addition <input type="checkbox"/> Altered <input type="checkbox"/> Moved <input type="checkbox"/>	
		37. Condition Interior unknown Exterior good	
		38. Preservation Underway? Yes <input type="checkbox"/> No <input checked="" type="checkbox"/>	
		39. Endangered? By What? Yes <input type="checkbox"/> No <input checked="" type="checkbox"/>	
		40. Visible from Public Road? Yes <input checked="" type="checkbox"/> No <input type="checkbox"/>	
		41. Distance from and Frontage on Road / 181.5 feet	
42. Further Description of Important Features This house is decorated with four double-hung windows with six over nine lights. These windows are accentuated with smooth ashlar lintels and louvered shutters. The central entrance contains a double door entry with three lights in each door. The doors are decorated with a pedimented hood, cornice, and pilasters. A wall mounted lantern is attached above the door. The house has two, gabled (continued on page 2)			
43. History and Significance Although Norbert V. Bussmann took out the building permit for this house as owner, he was actually building it for the present owners. Mr. Schwetye has been an engineer with Hussmann Refrigeration, Inc.			
44. Description of Environment and Outbuildings			
45. Sources of Information Clayton Building Permit 2989, August 1949		46. Prepared by Esley Hamilton/V-J Bass	
		47. Organization St. Louis County Parks	
		48. Date 8/85	
		49. Revision Date(s)	

2. County
St. Louis

 3. Present Name(s)
Wydown Terrace; 6400 Wydown Boulevard

 5. Other Name(s)
Russell Schwetye House

Russell Schwetye House
3 Wydown Terrace; 6400 Wydown Boulevard

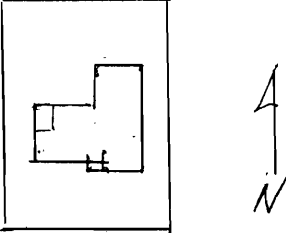
42. dormers sided with wood horizontal siding. Each dormer has a single double-hung window with six over six lights. A chimney is located at gable end, at ridge on northeast facade. A detached garage at southeast corner of lot.





Office of Historic Preservation, P.O. Box 176, Jefferson City, Missouri 65101

HISTORIC INVENTORY

1 No.		4 Present Name(s) Sims-Green House		1 No
2 County St. Louis		5 Other Name(s)		
3 Location of Negatives St. Louis Co. Parks Dept.		4 Wydown Terrace		
6 Specific Location Lot 4, Block D, Wydown Terrace		16 Thematic Category		2 County St. Louis
7 City or Town If Rural, Township & Vicinity Clayton		17 Date(s) or Period constructed 1927-28		
8 Site Plan with North Arrow  Wydown Terrace		18 Style or Design Tudor Revival		
9 Coordinates UTM Lat Long		19 Architect or Engineer Dan Mullen		4 Present Name(s) Sims-Green House
10 Site : Building X Structure : Object I		20 Contractor or Builder H. H. Sims (owner)		
11 On National Register? Yes <input type="checkbox"/> No <input checked="" type="checkbox"/>		21 Original Use, if apparent residence		
12 Is It Eligible? Yes <input checked="" type="checkbox"/> No <input type="checkbox"/>		22 Present Use residence		5 Other Name(s) 4 Wydown Terrace
13 Part of Estab. Hist. Dist.? Yes <input type="checkbox"/> No <input checked="" type="checkbox"/>		23 Ownership Public <input type="checkbox"/> Private <input checked="" type="checkbox"/>		
14 District Potent'ial? Yes <input checked="" type="checkbox"/> No <input type="checkbox"/>		24 Owner's Name & Address, if known Harold I. Elbert		
15 Name of Established District		25 Open to Public? Yes <input type="checkbox"/> No <input checked="" type="checkbox"/>		6 Other Name(s) 4 Wydown Terrace
26 Local Contact Person or Organization		27 Other Surveys in Which Included		
28 No. of Stories 2½		29 Basement? Yes <input checked="" type="checkbox"/> No <input type="checkbox"/>		
30 Foundation Material concrete		31 Wall Construction brick & tile		7 Other Name(s) 4 Wydown Terrace
32 Roof Type & Material cross gable/comp shingle		33 No. of Bays Front irr. 4 side irr. 4		
34 Wall Treatment stretcher bond		35 Plan Shape rectangular		
36 Changes (Explain in #42) Addition <input type="checkbox"/> Altered <input type="checkbox"/> Moved <input type="checkbox"/>		37 Condition Interior unknown Exterior excellent		8 Other Name(s) 4 Wydown Terrace
38 Preservation Underway? Yes <input type="checkbox"/> No <input checked="" type="checkbox"/>		39 Endangered? By What? Yes <input type="checkbox"/> No <input checked="" type="checkbox"/>		
40 Visible from Public Road? Yes <input checked="" type="checkbox"/> No <input type="checkbox"/>		41 Distance from and Frontage on Road /70 ft.		
42 Further Description of Important Features This house is sited on a corner lot. The first story is brick with fieldstone painted used as quoins at corners. The stone is also intermingled with brick. The second story is stucco with half timbering which has been painted white. The two street facing gables have the uneven cut siding which has been painted white. The slate roof is slightly flared at eaves. The second floor (continued on next page)				9 Other Name(s) 4 Wydown Terrace
43 History and Significance This house was built by the contractor and builder ("construction executive"), Harvey H. Sims. He bought the lot in June, 1927, took out the building permit in October, and sold the completed building the following September. He remained active until Sims Construction Company was dissolved in 1958. He died in 1962 at the age of 74. In Wydown Terrace he also built #26, (continued on next page)				
44 Description of Environment and Outbuildings				
45 Sources of Information Clayton Building Permit 1226, Oct. 1927. St. Louis County Recorder of Deeds, 578, 146; 883, 15; 924, 457; 1024, 523; 6149, 490. St. Louis Globe-Democrat, "H. H. Sims Funeral in Atlanta Today," November 14, 1962. (continued on next page)				10 Other Name(s) 4 Wydown Terrace
46 Prepared by Esley Hamilton/V. J. Bass				
47 Organization St. Louis Co. Parks				
48 Date 8/85				11 Other Name(s) 4 Wydown Terrace
49 Revision Date(s)				

42. continued

is decorated with double-hung windows with eight over eight lights. The left bay and center bay contains three double-hung windows side by side. The projecting right bay contains a triple set of double-hung windows. This gable end has a small casement window with six lights. The first story (left bay) contains a casement window with transom that is finished with a gabled roof, which echos the main roof. A matching window is positioned between entrance and left bay. The right bay contains a set of three double-hung windows with six over six lights. The windows are decorated with louvered shutters, chimney at left bay, centered to ridge.

43. which he may have designed. This house, however, was designed by Dan Mullen (1888-1954), who had trained in the office of LaBeaume and Klein and Klipstein and Rathmann, and who worked frequently with developers. Among his other houses are ones in Fair Oaks and Picardy in Ladue, and his Seven Gables commercial-residential complex in downtown Clayton has recently been placed on the National Register of Historic Places. The buyer of this house in 1928 was Kenneth Lemoine Green (1876-1947), president of the Green Foundry Company, which had been founded by his father in Hoyt Green. He sold it 13 months later to his son Kenneth, Jr. who later succeeded his father as head of the firm.

About 1955 John Shepley moved here. He was the son of John R. Shepley and Elizabeth Terry and first cousin of E. A. H. Shepley, Jr., who lived at #1 Wydown Terrace. He was a member of G. H. Walker & Co. investment bankers.

Harold I. Elbert, the present owner, purchased the property in 1967.

45. continued

Barbara Kniestedt, Seven Gables National Register Nomination
The Book of St. Louisians, 1912, p. 241

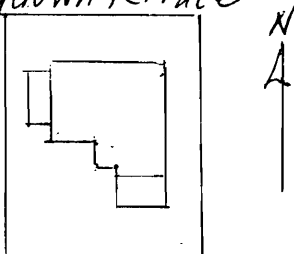
St. Louis Post-Dispatch, "Kenneth Lemoine Green Dies," February 26, 1947
county directories.





Office of Historic Preservation, P.O. Box 176, Jefferson City, Missouri 65101

HISTORIC INVENTORY

1 No.		4 Present Name(s) W. J. Carton House		1 No
2 County St. Louis		5 Other Name(s)		
3 Location of Negatives St. Louis Co. Parks Dept.		5 Wydown Terrace		
6 Specific Location Lot 5, Block C, Wydown Terrace		16 Thematic Category		2 County St. Louis 4 Present Name(s) W. J. Carton House 5 Other Name(s) 5 Wydown Terrace
7 City or Town If Rural, Township & Vicinity Clayton		17 Date(s) or Period Constructed 1922		
8 Site Plan with North Arrow 		18 Style or Design Georgian Revival		
		19 Architect or Engineer Corrubia & Henderson		
		20 Contractor or Builder Charles N. Lind		
		21 Original Use, if apparent Residence		
		22 Present Use Residence		
		23 Ownership Public <input type="checkbox"/> Private <input checked="" type="checkbox"/>		
		24 Owner's Name & Address, if known Thomas C. & Katherine A. Farnam		
9 Coordinates UTM Lat Long		25 Open to Public? Yes <input type="checkbox"/> No <input checked="" type="checkbox"/>		
10 Site <input type="checkbox"/> Building <input checked="" type="checkbox"/> Structure <input type="checkbox"/> Object <input type="checkbox"/>		26 Local Contact Person or Organization		
11 On National Register? Yes <input type="checkbox"/> No <input checked="" type="checkbox"/>		27 Other Surveys in Which Included		
12 Is It Eligible? Yes <input checked="" type="checkbox"/> No <input type="checkbox"/>				
13 Part of Estab. Hist. Dist.? Yes <input type="checkbox"/> No <input checked="" type="checkbox"/>		28 No. of Stories 2 1/2		
14 District Potent'l? Yes <input checked="" type="checkbox"/> No <input type="checkbox"/>		29 Basement? Yes <input checked="" type="checkbox"/> No <input type="checkbox"/>		
15 Name of Established District		30 Foundation Material concrete		
		31 Wall Construction brick		
		32 Roof Type & Material gable, comp shingle		
		33 No. of Bays Front 5 Side 4+2		
		34 Wall Treatment flemish bond		
		35 Plan Shape rectangular		
		36 Changes (Explain in #42) Addition <input type="checkbox"/> Altered <input type="checkbox"/> Moved <input type="checkbox"/>		
		37 Condition Interior unknown Exterior good		
		38 Preservation Underway? Yes <input type="checkbox"/> No <input checked="" type="checkbox"/>		
		39 Endangered? By What? Yes <input type="checkbox"/> No <input checked="" type="checkbox"/>		
		40 Visible from Public Road? Yes <input checked="" type="checkbox"/> No <input type="checkbox"/>		
		41 Distance from and Frontage on Road 70 ft.		
42 Further Description of Important Features This house is sited on a corner lot. The central entrance is decorated with a arched, broken pediment supported by cornice and plain squared pilasters. The entry contains a single, paneled door with a four lighted transom, wall mounted lighting fixtures mounted on each pilaster. Windows on the first floor (2 on each side of door) are double-hung with 6 over 9 lights. (continued on next page)				5 Other Name(s) 5 Wydown Terrace
43 History and Significance This lot was purchased October 26, 1921 from Laron L. Hawes by William J. and Oneida Carton, and the house was built the following year. Carton was the son of John F. Carton and Helen Benoist Carton, and he and his brothers, Benoist Carton and Leo DeSmet Carton, were well known in St. Louis society. He was an investment broker with Oliver J. Anderson & Co. (continued on next page)				
44 Description of Environment and Outbuildings				
45 Sources of Information Clayton Building Permits 318, June 1922; 1166, June 1927; 1868, March 1934. St. Louis County Recorder of Deeds, Book 507, page 317; 520, 603; 818, 484. County and City Directories. Missouri Historical Society, Necrology file.				
46 Prepared by Esley Hamilton/V. J. Bass				
47 Organization St. Louis Co. Parks				
48 Date 8/85 49 Revision Date(s)				

W. J. Carton House
5 Wydown Terrace

42. continued

The windows are decorated with brick radiating flat arches with brick keystone. The second story windows are double-hung with 8 over 8 lights. The center bay contains 3 small double-hung windows with 4 over 4 lights with the center having 6 over 6 lights. The cornice is decorated with modillions. The three pedimented dormers have a single double-hung window with 6 over 6 lights and chimney on each side facades at roof ridge.

One story, brick addition has louvered windows on west and wrought iron balustrade above porch.

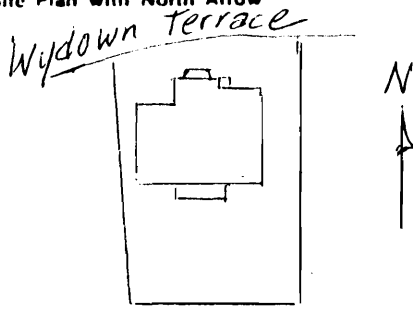
43. In 1927 the Cartons moved to 4464 Maryland Avenue and sold the house to Margaret Woodcock Lansing, the wife of Abram B. Lansing, a lawyer. The Lansings moved to an apartment on Skinker Blvd. in 1957 but moved back here the next year. They enlarged the house twice, in 1927 and 1934.





Office of Historic Preservation, P.O. Box 176, Jefferson City, Missouri 65101

HISTORIC INVENTORY

1 No.		4 Present Name(s) Elizabeth Bemis Conant House		1 No
2 County St. Louis		5 Other Name(s)		
3 Location of Negatives St. Louis Co. Parks Dept.		6 Wydown Terrace		
6 Specific Location Lot 4, Block C, Wydown Terrace		16 Thematic Category	28 No. of Stories 2	2 County St. Louis
7 City or Town II Rural, Township & Vicinity Clayton		17 Date(s) or Period constructed 1924-25	29 Basement? Yes <input checked="" type="checkbox"/> No	
8 Site Plan with North Arrow 		18 Style or Design Tudor	30 Foundation Material concrete	
9 Coordinates UTM Lat Long		19 Architect or Engineer Maritz & Young	31 Wall Construction brick	4 Present Name(s) Elizabeth Bemis Conant House
10 Site I Building <input checked="" type="checkbox"/> Structure I Object I		20 Contractor or Builder J. M. Higbee	32 Roof Type & Material gable, slate	
11 On National Register? Yes <input type="checkbox"/> No <input checked="" type="checkbox"/>		21 Original Use, if apparent residence	33 No. of Bays Front 4 Side 2	
12 Is It Eligible? Yes <input checked="" type="checkbox"/> No <input type="checkbox"/>		22 Present Use residence	34 Wall Treatment painted	6 Wydown Terrace
13 Part of Estab. Hist. Dist.? Yes <input type="checkbox"/> No <input checked="" type="checkbox"/>		23 Ownership Public <input type="checkbox"/> Private <input checked="" type="checkbox"/>	35 Plan Shape CROSS	
14 District Potent'l? Yes <input checked="" type="checkbox"/> No <input type="checkbox"/>		24 Owner's Name & Address, if known Richard C. & Joann M. Hemp	36 Changes (Explain in #42) Addition <input type="checkbox"/> Altered <input type="checkbox"/> Moved <input type="checkbox"/>	
15 Name of Established District		25 Open to Public? Yes <input type="checkbox"/> No <input checked="" type="checkbox"/>	37 Condition Interior unknown Exterior excellent	5 Other Name(s) 6 Wydown Terrace
42 Further Description of Important Features This house is accentuated by the combination of brick and natural stone on masonry walls that have been painted. The left bay contains an arched garage door opening with the top framed in to accommodate a single garage door. The arch has been accentuated with a brick arch. The center bay contains the entrance with a semi-elliptical arched opening containing a single door. A raised platform (continued on next page)		26 Local Contact Person or Organization	38 Preservation Underway? Yes <input type="checkbox"/> No <input checked="" type="checkbox"/>	
43 History and Significance Elizabeth Thompson Bemis bought this lot November 25, 1922. The following January 23 she married Samuel Dozier Conant. In December of 1924 they took out a building permit for this house. Conant (1897-1963) was the son of Theodore P. Conant, the founder of Sligs Iron Co., which later became an industrial supply firm and of Lizzie Dozier. He himself became president and later (continued on next page)		27 Other Surveys in Which Included	39 Endangered? By What? Yes <input type="checkbox"/> No <input checked="" type="checkbox"/>	
44 Description of Environment and Outbuildings		40 Visible from Public Road? Yes <input checked="" type="checkbox"/> No		6 Wydown Terrace
45 Sources of Information Clayton Building Permit 717, Dec. 1924 St. Louis County Recorder of Deeds, Book 506, page 364; 572, 118 St. Louis Globe-Democrat, "Samuel D. Conant Dies at Age 66," Nov. 8, 1963. Missouri Historical Society Bulletin, XX (April 1964), p. 167 St. Louis Post-Dispatch, "Walter S. Haase Dies," Oct. 29, 1965		41 Distance from and Frontage on Road /70 ft.		
46 Prepared by Esley Hamilton/V. J. Bass		47 Organization St. Louis Co. Parks		
48 Date 8/85		49 Revision Date(s)		

Elizabeth Bemis Conant House
6 Wydown Terrace

42. continued

porch is provided at entrance along with a wrought iron railing. The entrance is protected with a slate shed roof that projects over porch. The roof is supported by a wrought iron bracket. Slate matches main roof. Above this roof is a second story gable, which has two casement windows with 6 lights. The windows are further outlined with flat arches. The right bay, which is the large street facing gable contains a slated hipped bay window with five casement windows, each with eight lights. The second story has a triple casement window with eight lights in each section. The window is accentuated with flat arches. The roof slate is cut in a fish scale pattern. A frame, oriel window is on the east side facade. A chimney is located on the west facade at ridge.

43. continued

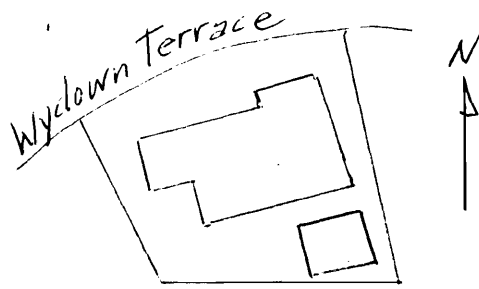
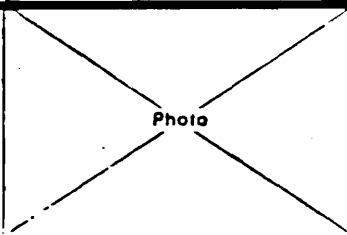
board chairman of Sligs. Elizabeth Bemis was the daughter of Judson Bemis, who built 2 Brentmoor Park in 1912 and was a principal in Bemis Brothers Bag Co. The street Bemiston in Clayton is named for the family. Conant became a director of Bemis Bros. as well as of the St. Louis Union Trust Company. He was active in the United Fund and its predecessors from 1923, serving as chairman of the annual fund-raising campaigns in 1940 and 1958. He was also the first president of the St. Louis Council on Community Nursing. The Conants had a son who was killed in World War II and four daughters, one of whom, Helen Dozier Conant, was Veiled Prophet Queen in 1948. The family later moved to 25 Briarcliff in Ladue. By 1938 Walter Stracke Haase was living here. He was president of the A.C.L. Haase Co., founded by his grandfather in 1857 as a dealer in salt fish but in later years a diversified food products firm. He died in 1955 at age 66. By 1953, however, he had sold this house to Walter B. Muckerman. His father John C. had been a founder of the Polar Wave Ice and Fuel Company, but he himself was associated with the American Photocopy Equipment Company.





Office of Historic Preservation, P.O. Box 176, Jefferson City, Missouri 65101

HISTORIC INVENTORY

1 No. 2 County St. Louis 3 Location of Negatives St. Louis Co. Parks Dept.		4 Present Name(s) Jones-Day House 5 Other Name(s) 7 Wydown Terrace		1 No
6 Specific Location Lot 3, Block C, Wydown Terrace		16 Thematic Category 17 Date(s) or Period constructed 1921-22 18 Style or Design tudor 19 Architect or Engineer L. B. Pendleton 20 Contractor or Builder J. M. Higbee 21 Original Use, if apparent Residence 22 Present Use Residence 23 Ownership Public <input type="checkbox"/> Private <input checked="" type="checkbox"/> 24 Owner's Name & Address, if known Randolph C. & Barbara M. Wohltman		2 County
7 City or Town If Rural, Township & Vicinity Clayton 8 Site Plan with North Arrow 		28 No. of Stories 2 29 Basement? Yes <input checked="" type="checkbox"/> No <input type="checkbox"/> 30 Foundation Material concrete 31 Wall Construction stucco 32 Roof Type & Material gable/slate 33 No. of Bays Front 3 Side 4 34 Wall Treatment painted 35 Plan Shape rectangular 36 Changes (Explain in #42) Addition <input type="checkbox"/> Altered <input type="checkbox"/> Moved <input type="checkbox"/> 37 Condition Interior unknown Exterior good		4 Present Name(s)
9 Coordinates UTM Lat Long 10 Site <input type="checkbox"/> Building <input checked="" type="checkbox"/> Structure <input type="checkbox"/> Object <input type="checkbox"/> 11 On National Register? Yes <input type="checkbox"/> No <input checked="" type="checkbox"/> 12 Is It Eligible? Yes <input checked="" type="checkbox"/> No <input type="checkbox"/> 13 Part of Estab. Hist. Dist.? Yes <input type="checkbox"/> No <input checked="" type="checkbox"/> 14 District Potent? Yes <input checked="" type="checkbox"/> No <input type="checkbox"/> 15 Name of Established District		25 Open to Public? Yes <input type="checkbox"/> No <input checked="" type="checkbox"/> 26 Local Contact Person or Organization 27 Other Surveys in Which Included 38 Preservation Underway? Yes <input type="checkbox"/> No <input checked="" type="checkbox"/> 39 Endangered? By What? Yes <input type="checkbox"/> No <input checked="" type="checkbox"/> 40 Visible from Public Road? Yes <input checked="" type="checkbox"/> No <input type="checkbox"/> 41 Distance from and Frontage on Road /80 ft.		5 Other Name(s)
42 Further Description of Important Features This building has two, overlapping gables facing the street. This 6 ft. bay contains a set of four casement windows with ten lights in each window on the first floor. The second story contains three casement windows (eight lights in each) grouped together. The gable end has a louvered attic vent. The center bay contains the front entrance. The front single arched door is decorated (continued on next page)				7 Wydown Terrace
43 History and Significance This house was built by Paul Jones, Jr., and his wife Helen Watts Jones, who laid out Wydown Terrace in 1921. James was the son of Paul Jones, Sr. (1861-1929), founder of Paul Jones Realty Co., who had himself laid out Hortense Place in the Central West End and was active in the development of Shaw Blvd. west of Grand and of Hampton Park in Richmond Heights. (continued on next page)		44 Description of Environment and Outbuildings		
45 Sources of Information Clayton Building Permit 200, Oct. 1921. St. Louis County Recorder of Deeds, Book 579, page 455. Social Register, 1939. Missouri Historical Society. Necrology Scrapbook 15, p. 25; Sprague Scrapbook, Vol. 1, pp. 75, 228. The Book of St. Louisians (1912), pp 320, 623.		46 Prepared by Esley Hamilton/V. J. Bass 47 Organization St. Louis Co. Parks 48 Date 8/85 49 Revision Date(s)		

Jones-Day House
7 Wydown Terrace

42. continued

with stone quoins. The entrance contains sidelights (three) with stone hood moulding and surround. The second floor, above the entrance, contains two casement windows with eight lights each. The right bay contains a large set of four casement windows (ten lights) with a six lighted transom above each window. This bay also contains 2 hipped dormers with 2 casement windows (six lights). A chimney is below ridge on slope on rear roof plane between dormers.

43. continued

Paul, Jr. later took over the company. Mrs. Jones was the daughter of Frank Overton Watts, a bachelor. In the 1930's the Joneses were divorced; he later married Lucille Humphrey and moved to South Bend, Indiana; she married William Gentry Shelton, Jr. In 1923 they sold this house to Mary Wright Day, the wife of Lawrence Sturgis Day, another real estate man. They moved here from 4605 McPherson, a house given them by her father George M. Wright at the time of their marriage. The Days moved to Ferguson in the early 1930's and the house changed occupancy with each edition of the county directory: 1934 Richard A. S. Hawes; 1936 Earl H. Bryan; 1938 Henry Hitchcock; 1939 John E. Curby; 1943 David B. White; 1946 Henry F. Jackson. Jackson was president of Missouri Distributor, Inc., a wholesale liquor company. He was succeeded in 1967 by Roland C. Baer, an insurance broker. The house was designed by Louis Baylor Pendleton (1875-1964), who also designed #11 for himself. He was at times senior architect for the city of St. Louis, chairman of the Municipal Art Commission and President of the St. Louis AIA.

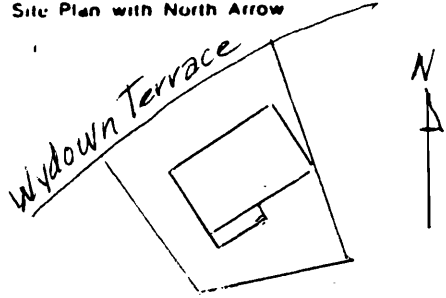




SL-AS 049-139

Office of Historic Preservation, P.O. Box 176, Jefferson City, Missouri 65101

HISTORIC INVENTORY

1 No		4 Present Name(s) Dorsey A. Jamison House		1 No	
2 County St. Louis		5 Other Name(s) 8 Wydown Terrace		2 County St. Louis	
3 Location of Negatives St. Louis Co. Parks Dept.				4 Present Name(s) Dorsey Jamison House	
6 Specific Location Lot 2, Block C, Wydown Terrace		16 Thematic Category		28 No. of Stories 2	
7 City or Town II Rural, Township & Vicinity Clayton		17 Date(s) or Period constructed 1924		29 Basement? Yes <input checked="" type="checkbox"/> No	
8 Site Plan with North Arrow 		18 Style or Design tudor		30 Foundation Material concrete	
9 Coordinates UTM Lat Long		19 Architect or Engineer Nolte & Nauman		31 Wall Construction brick	
10 Site I I Structure I I Building X Object I I		20 Contractor or Builder Woermann Construction Co.		32 Roof Type & Material cross gable, comp.	
11 On National Register? Yes I I No X		21 Original Use, if apparent residence		33 No. of Bays Front irr 4 Side 3	
12 Is II Eligible? Yes I X No I I		22 Present Use residence		34 Wall Treatment common bond	
13 Part of Estab Hist Dist? Yes I I No X		23 Ownership Public I I Private I X		35 Plan Shape rectangular	
14 District Potent I I? No I I		24 Owner's Name & Address, if known Charles & Carolyn S. Hansen		36 Changes (Explain in #42) Addition I Altered I Moved I	
15 Name of Established District		25 Open to Public? Yes I I No I X		37 Condition Interior unknown Exterior excellent	
26 Local Contact Person or Organization		27 Other Surveys in Which Included		38 Preservation Underway? Yes No X	
42 Further Description of Important Features This house contains multiple front gables. The left bay contains a three sectioned bay window with transom. The second story has two, double hung windows side by side with eight over eight lights. The entrance consists of a single, six, paneled door trimmed with quoins and a stone surround. A small, window is located next to the door. The third bay from left contains a projecting bay window (continued on next page)		39 Endangered? By What? Yes No X		40 Visible from Public Road? Yes X No	
43 History and Significance This lot changed hands several times before the house was built in March of 1923. It was acquired by William B. Ittner, Jr., the son of the St. Louis architect and specialist in the design of schools; but he sold it that December to Dorsey Albert Jamison. Born in 1853 near Murfreesboro, Tennessee, Jamison had graduated from Washington University's law school in 1875 and became (continued on next page)		41 Distance from and Frontage on Road /84 ft.		5 Other Name(s) 8 Wydown Terrace	
44 Description of Environment and Outbuildings		45 Sources of Information Clayton Building Permit 576, May 1924. St. Louis County Recorder of Deeds, Book 510, page 104; 596, 101; 594, 50; 615, 420; 823, 404. (continued on next page)		46 Prepared by Esley Hamilton/V. J. Bass	
				47 Organization St. Louis Co. Parks	
				48 Date 8/85	
				49 Revision Date(s)	

Dorsey A. Jamison House
8 Wydown Terrace

42. continued

with transoms. A hipped dormer window projects out at the eaves above bay. The gabled, right bay contains a three-sectioned arched window, decorated with brick voussoirs. The second floor contains a pair of double-hung windows with six over six lights - chimneys located on each side facade below ridge on front slope.

43. continued

a prominent lawyer here, the senior partner of Jamison & Thomas. He was Grand Master of the Grand (Masonic) Lodge of Missouri in 1896. By his wife, the former Stella A. Sikes, he had a daughter Elizabeth, born 1892, who in 1917 married C. Douglas Smiley, Jr. The Smileys built 2 Wydown Terrace at the same time and using the same architects and contractor as this house. After Mr. Jamison's death in 1926, Stella Jamison sold the property to William G. Morgan, a lawyer. According to county directories, the house was occupied by Pierre G. Fuger in 1946, F. Howard White in 1957, R. Marvin Womack in 1968 and Horace Scott in 1972.

45. continued


Biographies and Engravings of Grand Masters, etc. of the Grand Lodge of Missouri
(St. Louis: A. R. Fleming Printing Co., 1901), p. 125.
Missouri Historical Society Bulletin XXVI (April 1970), p. 264.
St. Louis Post-Dispatch, "Dorsey A. Jamison Funeral," July 13, 1926.





Office of Historic Preservation, P.O. Box 176, Jefferson City, Missouri 65101

HISTORIC INVENTORY

1 No		4 Present Name(s) Mary Scullin Green House		1 No
2 County St. Louis		5 Other Name(s) 9 Wydown Terrace		
3 Location of Negatives St. Louis Co. Parks Dept.				
6 Specific Location Lot 1, Block C, Wydown Terrace		16 Thematic Category		2 County St. Louis 4 Present Name(s) Mary Scullin Green House 9 Wydown Terrace
7 City or Town If Rural, Township & Vicinity Clayton		17 Date(s) or Period constructed 1924		
8 Site Plan with North Arrow 		18 Style or Design period revival		
9 Coordinates UTM Lat Long		19 Architect or Engineer Maritz & Young		
10 Site: Building X Structure: Object I		20 Contractor or Builder J. M. Higbee		
11 On National Register? Yes <input type="checkbox"/> No <input checked="" type="checkbox"/>		21 Original Use, if apparent residence		
12 Is It Eligible? Yes <input checked="" type="checkbox"/> No <input type="checkbox"/>		22 Present Use residence		
13 Part of Estab. Hist. Dist.? Yes <input type="checkbox"/> No <input checked="" type="checkbox"/>		23 Ownership Public <input type="checkbox"/> Private <input checked="" type="checkbox"/>		
14 District Potent'l? Yes <input checked="" type="checkbox"/> No <input type="checkbox"/>		24 Owner's Name & Address, if known Norman & Susan R. Gilbert		
15 Name of Established District		25 Open to Public? Yes <input type="checkbox"/> No <input checked="" type="checkbox"/>		
		26 Local Contact Person or Organization		
		27 Other Surveys in Which Included		
		28 No. of Stories 2 1/2		
		29 Basement? Yes <input checked="" type="checkbox"/> No <input type="checkbox"/>		
		30 Foundation Material concrete		
		31 Wall Construction stucco		
		32 Roof Type & Material CROSS gable/slate		
		33 No. of Bays Front 3 Side 2		
		34 Wall Treatment painted		
		35 Plan Shape T-shaped		
		36 Changes (Explain in #42) Addition <input type="checkbox"/> Altered <input type="checkbox"/> Moved <input type="checkbox"/>		
		37 Condition Interior unknown Exterior excellent		
		38 Preservation Underway? Yes <input type="checkbox"/> No <input checked="" type="checkbox"/>		
		39 Endangered? By What? Yes <input type="checkbox"/> No <input checked="" type="checkbox"/>		
		40 Visible from Public Road? Yes <input checked="" type="checkbox"/> No <input type="checkbox"/>		
		41 Distance from and Frontage on Road /198 ft. 8 in.		
42 Further Description of Important Features This house is situated on a curve at an intersection. The first floor is accentuated with arched windows and door openings. A set of french doors flank entrance. They are decorated with brick radiating voussoirs; canvas awnings are installed over these doors. Side elevations have arched, casement windows. These windows, as well as the upper story bays, are decorated with shutters. French doors (continued on next page)				5 Other Name(s) 9 Wydown Terrace
43 History and Significance This lot was originally sold to L. Marquand Forster, but he sold it in 1923 to Mary Julia Scullin, who a few months later married Henry Prenatt Green. She was the daughter of Harry Scullin, chairman of the board of Scullin Steel and Julia Woodward. She was called May. Green's father had migrated from Ireland in 1857, becoming successful in real estate. Born in St. Louis, (continued on next page)				
44 Description of Environment and Outbuildings				
45 Sources of Information Clayton Building Permit 532, Dec. 1923; 4779, June 1966. St. Louis County Recorder of Deeds, Book 506, page 369; 584, 559; 1063, 444. Walter P. Tracy, ed., St. Louis Leadership (St. Louis: Blackwell-Wielandy, 1944), p. 133. St. Louis Globe-Democrat, January 13, 1959 (obituary)				
46 Prepared by Esley Hamilton/V. J. Bass				
47 Organization St. Louis Co. Parks				
48 Date 8/85 49 Revision Date(s)				

Mary Scullin Green House
9 Wydown Terrace

42. continued

on outer bays with wrought iron balconies. Three, small gabled dormers have a small arched casement window in each dormer. Entrance consists of a single, arched door with wood. Shaped lintels, (slightly recessed from wall) are over second story french doors.

43. continued

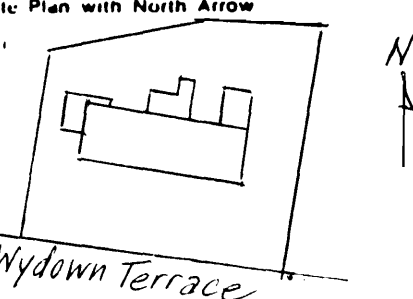
Green graduated from St. Louis University in 1899. From 1925 he was a member of G. H. Walker & Co., stockbrokers, and he served as president of the St. Louis Stock Exchange and member of the Board of Governors of the New York Stock Exchange. He also became a director of Scullin Steel. In 1930 the Greens sold his house and moved to 22 Clermont Lane in Ladue.

The buyer was Thomas Middleton Lewis. He had just retired the previous year (at the age of 43 or 44) as assistant treasurer and St. Louis district manager of the Illinois Glass Company, when the firm became part of Owens-Illinois. He remained here until his death in 1959 at the age of 72. The property was occupied in 1962 by James W. Miller, Jr., in 1966 by Rev. Martin E. Katzenstein, and in 1968 by Merrimon Cuninggim.





Office of Historic Preservation, P.O. Box 176, Jefferson City, Missouri 65101
HISTORIC INVENTORY

1 No		4 Present Name(s) Harry Papin House		1 No
2 County St. Louis		5 Other Name(s)		
3 Location of Negatives St. Louis Co. Parks Dept.		10 Wydown Terrace		
6 Specific Location Lot 8, Block C, Wydown Terrace		16 Thematic Category		2 County St. Louis 4 Present Name(s) Harry Papin House
7 City or Town If Rural, Township & Vicinity Clayton		17 Date(s) or Period Constructed 1921-22		
8 Site Plan with North Arrow 		18 Style or Design Free Georgian		
		19 Architect or Engineer Maritz & Young		
20 Contractor or Builder J. M. Higbee		28 No. of Stories 2 1/2		
21 Original Use, if apparent Residence		29 Basement? Yes <input checked="" type="checkbox"/> No		
22 Present Use Residence		30 Foundation Material brick		
23 Ownership Public <input type="checkbox"/> Private <input checked="" type="checkbox"/>		31 Wall Construction Stucco		
24 Owner's Name & Address, if known Joseph and Lynn M. Stephens		32 Roof Type & Material Gable/Slate		
25 Open to Public? Yes <input type="checkbox"/> No <input checked="" type="checkbox"/>		33 No. of Bays Front 6 Side 2		
26 Local Contact Person or Organization		34 Wall Treatment painted		5 Other Name(s) 10 Wydown Terrace
27 Other Surveys in Which Included		35 Plan Shape rectangular		
42 Further Description of Important Features This house has a central bay that is accentuated by a pedimented entrance with four pilasters and sidelights. A single, multi-paneled door with screen door is positioned in the center of the pilasters. The gable end is decorated with horizontal wood siding. The gable end contains a small arched casement window. The dormers to either side of the central bay are gabled with (continued on next page)		36 Changes (Explain in #42) Addition <input checked="" type="checkbox"/> Altered <input type="checkbox"/> Moved <input type="checkbox"/>		
43 History and Significance Harry Edward Papin (1870-1943) was a descendant of Pierre Laclede, the founder of St. Louis, through his daughter Marie Louise Chouteau and her husband Joseph Papin. He married Lint Clara, the daughter of William F. Neidringhaus, in 1909; she was a first cousin of Frederick E. Niedringhaus, who built 16 Wydown Terrace. She died in 1909, leaving two sons. In 1913 he married (continued on next page)		37 Condition Interior unknown Exterior excellent		
44 Description of Environment and Outbuildings		38 Preservation Underway? Yes <input type="checkbox"/> No <input checked="" type="checkbox"/>		
45 Sources of Information Cunningham & Blythe, <u>The Founding Family of St. Louis</u> , p. 216. Clayton Building Permits 184, Sept. 1921; 671, Sept. 1924. Missouri Historical Society Necrology Scrapbooks, Vol. 22, p. 70; 27, p. 71; 19, 123. The Book of St. Louisians (1912), p. 460. St. Louis County Recorder of Deeds, Book 507, page 326.		39 Endangered? By What? Yes <input type="checkbox"/> No <input checked="" type="checkbox"/>		
46 Prepared by Esley Hamilton/V. J. Bass		40 Visible from Public Road? Yes <input checked="" type="checkbox"/> No		
47 Organization St. Louis Co. Parks		41 Distance from and Frontage on Road		
48 Date 8/85		49 Revision Date(s)		

Harry Papin House
10 Wydown Terrace

42. continued

casement windows (eight lights per window unit). The first floor is decorated with a three sectioned picture window with multi-lights. Wood lintels decorate these windows. The second floor echos the fenestration of the first floor. The central bay contains a three sectional picture window above entrance. The roof is slightly flaired at eaves. Outer bay windows are accentuated with fixed paneled shutters. A frame addition was made in 1924 by contractor, Wendel Shassere.

43. continued

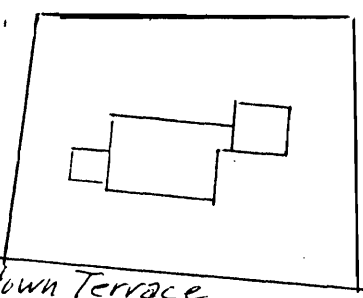
Eugenia Woodward (1880-1951). She was a first cousin of Frederick E. Niedringhaus, who built 16 Wydown Terrace. Called Nan, she may have been a cousin of Mary Scullin Green at 9 Wydown Terrace next door; her mother was Julie Frye Woodward, the daughter of Frederick Woodward, and her sister was also named Eugenia. Harry Papin was the president of the Insurance Agency Co. His son Harry, Jr., also an insurance broker, married Grace Ashley, a nationally known dress designer. In 1934 this house was occupied by J. Holt Tipton. His father Samuel Moyers Tipton (died 1936) was a director of International Shoe Company, and he himself was associated with Charles F. Richard in a shoe manufacturing supply concern. In 1938, he dropped dead of heat prostration at the age of 44 while golfing at Glen Echo Country Club. His widow Octavia lived here a few years and then sold to John M. Drescher, vice president of D'Arcy Advertising Co.





Office of Historic Preservation, P.O. Box 176, Jefferson City, Missouri 65101

HISTORIC INVENTORY

1 No		4 Present Name(s)		1 No 2 County 3 Location of Negatives
2 County St. Louis		5 Other Name(s)		
3 Location of Negatives St. Louis Co. Parks Dept.		11 Wydown Terrace		
6 Specific Location Lots 6 and 7, Block C, Wydown Terrace		16 Thematic Category	28 No. of Stories 2½	2 County St. Louis
7 City or Town If Rural, Township & Vicinity Clayton		17 Date(s) or Period constructed 1921-22	29 Basement? Yes <input checked="" type="checkbox"/> No	
8 Site Plan with North Arrow 		18 Style or Design Georgian Revival	30 Foundation Material concrete	
9 Coordinates UTM Lat Long		19 Architect or Engineer L. B. Pendleton	31 Wall Construction brick masonry	4 Present Name(s)
10 Site: <input checked="" type="checkbox"/> Building <input checked="" type="checkbox"/> Structure: <input checked="" type="checkbox"/> Object: <input checked="" type="checkbox"/>		20 Contractor or Builder E. A. Heaney	32 Roof Type & Material gable/slate	
11 On National Register? Yes <input type="checkbox"/> No <input checked="" type="checkbox"/>		21 Original Use, if apparent residence	33 No. of Bays Front 6 Side 4	
12 Is It Eligible? Yes <input checked="" type="checkbox"/> No <input type="checkbox"/>		22 Present Use residence	34 Wall Treatment common bond	5 Other Name(s) 11 Wydown Terrace
13 Part of Estab. Hist. Dist.? Yes <input type="checkbox"/> No <input checked="" type="checkbox"/>		23 Ownership Public <input type="checkbox"/> Private <input checked="" type="checkbox"/>	35 Plan Shape rectangular	
14 District Potent'l? Yes <input checked="" type="checkbox"/> No <input type="checkbox"/>		24 Owner's Name & Address, if known Falls Bacon Hershey & Julia Elder Hershey	36 Changes (Explain in #42) Addition <input checked="" type="checkbox"/> Altered <input type="checkbox"/> Moved <input type="checkbox"/>	
15 Name of Established District		25 Open to Public? Yes <input type="checkbox"/> No <input checked="" type="checkbox"/>	37 Condition Interior unknown Exterior excellent	
42 Further Description of Important Features This house is symmetrical with central entrance. The first floor contains two double-hung windows (nine over nine lights) that flank each side of the entrance. The windows are decorated with a brick radiating voussoir with keystone. All windows have workable, louvered shutters. The second floor contains five double-hung windows with the center window smaller in (continued on next page)		26 Local Contact Person or Organization	38 Preservation Underway? Yes <input type="checkbox"/> No <input checked="" type="checkbox"/>	
43 History and Significance Louis Baylor Pendleton (1875-1964) apparently built this house for himself but sold it exactly a year after taking out the building permit. Born in Atlanta, Georgia, he graduated from Georgia Institute of Technology. He practiced architecture in St. Louis from 1900 to 1950, producing many houses, the Century Electric Building, and the Education Building of Third Baptist (continued on next page)		27 Other Surveys in Which Included	39 Endangered? By What? Yes <input type="checkbox"/> No <input checked="" type="checkbox"/>	
44 Description of Environment and Outbuildings		40 Visible from Public Road? Yes <input checked="" type="checkbox"/> No		
45 Sources of Information Clayton Building Permits 204, Oct. 1921; 5651, Aug. 1974. St. Louis County Recorder of Deeds, Book 510, page 101; 568, 134; 1081, 217; 532, 458; 535, 174. St. Louis Globe-Democrat, "Louis Pendleton is Dead at 89," May 30-31, 1964; "P. E. Peltason Rites Today," Aug. 15, 1974.		41 Distance from and Frontage on Road /140 ft 4½"		
46 Prepared by Esley Hamilton/V. J. Bass		47 Organization St. Louis Co. Parks		
		48 Date 8/85		
		49 Revision Date(s)		

11 Wydown Terrace

42. continued

scale than the other windows. The entrance consists of a single door with semi-circular transom with sidelights. The gable roof over porch is supported by two Tuscan columns and pilasters. The area between the columns and pilasters are trellised. A frame porch has been semi-enclosed on the first floor. Second story has frame decorative balustrade. The porch is supported by Tuscan columns. The three dormers are gabled with a single double-hung window with six over six lights.

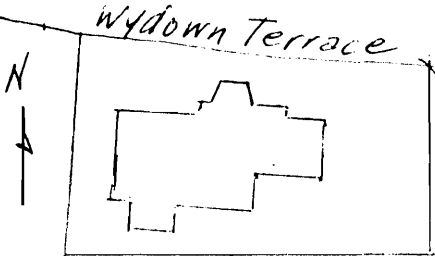
43. continued

Church. Here in Wydown Terrace, he also designed Number 7, for Paul Jones, Jr. and Helen Watts Jones, who had laid out the subdivision. He later lived at 62 Kingsbury Place, another of his designs. For a time he was senior architect for the city of St. Louis, and he also served as chairman of the Municipal Art Commission and two terms as President of the St. Louis AIA. He sold this house on October 3, 1922 to Ethel K. Aloe, the wife of Myron R. Aloe; in 1930, they in turn sold to Paul E. Pettason. Aloe was an officer of the A. S. Aloe Company (surgical supplies) and presumably a cousin of Louis Patrick Aloe (1867-1929), prominent St. Louis politician and civic leader. Pettason, an investment banker, was on the board of Aloe. With his partner Harry Tenenbaum, he established KTVI, Channel 2, which was sold to Newhouse Broadcasting in 1964. Pettason was also chairman of the board of the Stix-Rice dry goods company, vice president of Temple Israel, and president of Westwood Country Club. He died in 1974 at age 76. The Peltasons moved to an apartment on Skinker Blvd. in the late 1960's, selling to Falls B. Hershey.





HISTORIC INVENTORY

1 No		4 Present Name(s) William O. Schock House		1 No
2 County St. Louis		5 Other Name(s)		
3 Location of Negatives St. Louis Co. Parks Dept.		12 Wydown Terrace		
6 Specific Location Lot 12, Block B Wydown Terrace		16 Thematic Category		2 County St. Louis 4 Present Name(s) William O. Schock House 5 Other Name(s) 12 Wydown Terrace
7 City or Town If Rural, Township & Vicinity Clayton		17 Date(s) or Period constructed 1925-26		
8 Site Plan with North Arrow 		18 Style or Design Spanish Eclectic		
9 Coordinates UTM Lat Long		19 Architect or Engineer Maritz & Young		
10 Site Building X Structure Object		20 Contractor or Builder J. M. Higbee		
11 On National Register? Yes No X		21 Original Use, if apparent residence		
12 Is It Eligible? Yes No X		22 Present Use residence		
13 Part of Estab Hist Dist? Yes No X		23 Ownership Public Private X		
14 District Potent'l? Yes No X		24 Owner's Name & Address, if known Mary M. Stiritz Clayton, Mo. 63105		
15 Name of Established District		25 Open to Public? Yes No X		
16		26 Local Contact Person or Organization		
17		27 Other Surveys in Which Included		
18		28 No. of Stories 2		
19		29 Basement? Yes No X		
20		30 Foundation Material concrete		
21		31 Wall Construction stucco		
22		32 Roof Type & Material gable/tile		
23		33 No. of Bays Front irr 6 Side 1		
24		34 Wall Treatment painted		
25		35 Plan Shape rectangular		
26		36 Changes (Explain in #42) Addition Altered Moved		
27		37 Condition Interior good Exterior excellent		
28		38 Preservation Underway? Yes No X		
29		39 Endangered? By What? Yes No X		
30		40 Visible from Public Road? Yes X No		
31		41 Distance from and Frontage on Road /148' 9 1/4"		
42 Further Description of Important Features The left bay of the second floor has a set of three, fixed, screened arched windows. This bay is accentuated with a wrought iron balcony with balustrade. An elaborate chimney rises high in the next bay and is capped with brick courses and topped with tile roof. A small window is situated in this bay on the second story. A wrought iron window grille is placed over this window. (continued on next page)				Photo
43 History and Significance Lida Crawford Schock bought this lot from William J. Phelan in 1925 and started construction on this house the same year. She was the wife of William O. Schock (1894-1975), the president of the W.O. Schock Co., an oil producing and marketing firm he had established in 1920. Born in Parnell, Missouri, he had spent his early years in Oklahoma and was president of the Okmulgee (continued on next page)				
44 Description of Environment and Outbuildings				
45 Sources of Information Clayton Building Permit 918, Nov. 1925 St. Louis County Recorder of Deeds, Book 559, page 132; 700, 247 St. Louis Globe-Democrat, "William O. Schock Dies," June 17, 1975 Missouri Historical Society, Historic House scrapbooks.				
46 Prepared by Esley Hamilton, V. J. Bass				
47 Organization St. Louis Co. Parks				
48 Date 8/85 49 Revision Date(s)				

William O. Schock House
12 Wydown Terrace

42. continued

The entrance is located, off center on the round, two-story tower. The entrance consists of a single door surrounded by two pilasters and cornice over door. An arched stained glass window is located above this entrance. A balconet is located on the second floor on the outer right bay. The three sectional windows are accentuated with a turned post balustrade. Two turned posts are situated between mullions.

43. continued

Northern Railroad Company until its purchase by the Frisco in 1961. His business success enabled him to acquire Selma Hall in Jefferson County, one of Missouri's most celebrated country houses, built in 1854 by George I. Barnett for Ferdinand Kennett. Unfortunately the house was gutted by fire on the morning of March 13, 1939. Schock rebuilt the interior under the direction of Nagel and Dunn, and his wife refurnished it with Georgian antiques purchased in England. They sold the house with 4800 acres in 1953 to the Central West End, selling the house to Andrew Shinkle. He was the son of Bradford Shinkle and grandson of Jackson Johnson, a founder of International Shoe. He had his own shoe company, Johnson-Stephen and Shinkle Shoe. By 1953 Dr. Francis J. Medler, a physician, lived here, and by 1969 Wilhelm P. Stiritz, later to become president of Ralston-Purina.





W. A. Johnson House
14 Wydown Terrace

42. continued

half of door. The entrance contains a metal console. Two arched windows are to the right of entrance on the first floor. The right bay has two french arched doors. The left bays which are recessed from wall contain two, gable dormers. A large balcony on the rear second story of these bays can be seen from street.

43. continued

to David D. Walker, Jr. He was the son of a founder of Ely & Walker Dry Goods, which he served as vice president from his father's retirement in 1892 until his own in 1920. He was married to Louise Filley, the daughter of Robert E. Filley. They moved from here to the Overhills area of Ladue, where he died in 1934 at age 64. In 1929 Mrs. Johnson, now Pearl T. J. Swarts, sold the house to Dorothy H. Ferguson Lawnin, the wife of Nelson Lawnin. He was associated with N. O. Nelson & Co., plumbing and heating supplies, the business of his mother's family. In 1981, after Mrs. Lawnin's death, her son and daughter sold the property to the present owners. Nelson Lawnin was probably the brother of Charlotte N. Lawnin who became Mrs. James E. Crawford of 21 Wydown Terrace.

Although not the most outstanding house in Wydown Terrace from an architectural point of view, this house has the highest assessment.

45. continued

County directories.

Missouri Historical Society, Necrology Scrapbooks X, pp. 41 & 117; XVII, p. 76.
St. Louis Post-Dispatch, "David D. Walker, Dry Goods Man, Dies," August 9, 1934.





Office of Historic Preservation, P.O. Box 176, Jefferson City, Missouri 65101

HISTORIC INVENTORY

1 No		4 Present Name(s) Julia Klein House		1 No	
2 County St. Louis		5 Other Name(s)			2 County St. Louis
3 Location of Negatives St. Louis Co. Parks Dept.		15 Wydown Terrace			
6 Specific Location Lot 10, Block B, Wydown Terrace		16 Thematic Category		28 No. of Stories 2	
7 City or Town Clayton		17 Date(s) or Period constructed 1924		29 Basement? Yes <input checked="" type="checkbox"/> No	
8 Site Plan with North Arrow 		18 Style or Design Spanish Eclectic		30 Foundation Material concrete	
		19 Architect or Engineer Maritz & Young		31 Wall Construction stucco	
		20 Contractor or Builder J. M. Higbee		32 Roof Type & Material hip, rough tile	
		21 Original Use, if apparent residence		33 No. of Bays Front irreg. Side 3	
		22 Present Use residence		34 Wall Treatment rough stucco	
		23 Ownership Public <input type="checkbox"/> Private <input checked="" type="checkbox"/>		35 Plan Shape rectangular	
		24 Owner's Name & Address, if known Frederick G. Peil		36 Changes (Explain in #42) Addition <input type="checkbox"/> Altered <input type="checkbox"/> Moved <input type="checkbox"/>	
9 Coordinates Lat Long		25 Open to Public? Yes <input type="checkbox"/> No <input checked="" type="checkbox"/>		37 Condition Interior unknown Exterior excellent	
10 Site <input type="checkbox"/> Building <input checked="" type="checkbox"/> Structure <input type="checkbox"/> Object <input type="checkbox"/>		26 Local Contact Person or Organization		38 Preservation Underway? Yes <input type="checkbox"/> No <input checked="" type="checkbox"/>	
11 On National Register? Yes <input type="checkbox"/> No <input checked="" type="checkbox"/>		27 Other Surveys in Which Included		39 Endangered? By What? Yes <input type="checkbox"/> No <input checked="" type="checkbox"/>	
12 Is It Eligible? Yes <input checked="" type="checkbox"/> No <input type="checkbox"/>				40 Visible from Public Road? Yes <input checked="" type="checkbox"/> No	
13 Part of Estab. Hist. Dist.? Yes <input type="checkbox"/> No <input checked="" type="checkbox"/>				41 Distance from and Frontage on Road /65 ft.	
14 District Potent? Yes <input checked="" type="checkbox"/> No <input type="checkbox"/>				5 Other Name(s) 15 Wydown Terrace	
15 Name of Established District					
42 Further Description of Important Features According to contemporary descriptions, the interior has timbered ceilings, stone fireplaces and marble floors on the first floor. This house has an unusual fenestration massing. The entrance is offset towards the left bay. The entrance consists of a single, paneled door, slightly recessed, with quions. Above the door is a decorated cornice with finials on each corner (continued on next page)					
43 History and Significance This lot was purchased in 1923 by Walter A. Johnson, who was building the house at 14 Wydown Terrace at the time. The next year, however, his widow sold this to Julia Nulsen Klein, the widow of John S. Klein. He had established the firm of Nelson Klein and Krausse, manufacturers of barytes and whiting. Mrs. Klein had previously purchased the lot at 26 Wydown Terrace, where her (continued on next page)					
44 Description of Environment and Outbuildings					
45 Sources of Information Clayton Building Permit 600, June 1924. St. Louis County Recorder of Deeds, Book 507, page 322; 593, 582; 631, 82. St. Louis Post-Dispatch, March 8, 1925, Real Estate. The Book of St. Louisians (1906), p. 332.				46 Prepared by Esley Hamilton/V. J. Bass	
				47 Organization St. Louis Co. Parks	
				48 Date 8/85	
				49 Revision Date(s)	

Julia Klein House
15 Wydown Terrace

42. continued


A terra cotta cartouche is positioned above entrance. The left bay contains a porch within the main wall. The two arched openings are screened. A pilaster separates the openings. Above the porch, french doors open out onto a balcony with a wrought iron railing. The center bay consists of a two-story arched, sectional window. The window is decorated with a return at the top segment of the arch. The window is finished with a sill that extends out like a ledge. The first floor is punctuated with a small, recessed four lighted fixed window. Next to this window there is a row of four arched windows recessed from the wall. The second story (above the arched windows) is punctuated with two arched opening casement windows with shutters. The eaves are decorated with wrought iron scrolls. Chimneys are on each side elevation, centered on slope. They are decorated like towers with arched openings at parapet. A small chimney located on rear slope on right bay.

43. continued


daughter and son-in-law Jeanette and Clark R. Gamble were building a Spanish-Revival house by Maritz and Young. This house was illustrated in the real estate section of the Post-Dispatch, while under construction, described as "reminiscent of small villas found in southern Spain." In 1940 the house was occupied by Mrs. Adele Riesenberg, and in 1963 by Fred G. Peil.



New Kingshighway apartments to be erected in the Kingshighway and Buckingham Court section with underground garage the Kingshighway Apartment Co., of which Erastus Wells is president. G. F. A. Bruggeman, architect.



Residence in the Georgian style of architecture being erected on the west side of Berry road opposite the Algonquin golf links for Dr. Robert E. Wilson. L. Baylor Pendleton, architect.



New residence of Mrs. J. S. Klein at 15 Wydown Terrace. Maritz & Young, architects.

HENRY HIEMENZ REALTY CO. REPORTS SALES ON SOUTH SIDE

The Henry Hiemenz Realty Co. reports the following:
Sold for account of a client to David W. Stoss, 41-foot lot north side of Allen avenue near Longfellow.
For account of Julia A. Wall to F. E. Powers and wife, 2726 Rutger street.
For account of Ida M. Lund to Robert G. Barr, 58 feet east side of Virginia.
For account of T. C. Meyer to Anna M. Kinder, 2512 Victor street.
For account of Jacob Schold and wife to M. B. Herzig, 2524-26-28-30 Glasgow avenue.
For account of Louisa H. Allen to Filomena Barcal and husband, southeast corner of Allen and Dolman.
For account of James M. Gettys to a client of Mercantile Trust Co., 3712 1/2 Salle street.
For account of F. J. Lauber and wife to Frank E. Mitchell, 3014 Park avenue.
For a client to Fred E. A. Barr and St. Louis Screen Co., 150 feet south side of Dunlap.
For account of F. J. Schoenlau estate to S. Silverblatt, 1214 to 22 South Eighteenth street.
For account of W. R. Mephram and wife to Bernard Von Hoffmann and wife, 4015 Flora place. This is one of three new bungalows Mephram built recently on Flora place.
M. L. Newberry back from Florida. Martin L. Newberry, vice president of the Albert G. Blanke Real Estate Co., has returned from a three weeks' visit to Florida.

SALES IN SOUTH ST. LOUIS MADE BY WENZLICK COMPANY

O. H. Jones, sales manager for the Wenzlick Real Estate Co., reports the following sales:
1518-24 Warren street, eight-family tenement building, renting for \$185 a month, sold for M. Lewandowski to L. C. Hayes.
2712 Caroline street, single flat, sold for Maggie Walsh to Fannie McGroary.
1901 Russell avenue, single flat, sold for C. L. Clary to Catherine Droste.
3901-02 St. Vincent avenue, four flats, sold for John and Theresa Schimmer to E. Free.
2818 Salina street, residence, sold for John Heeger to Henry Wuensch.
4221 Humphrey street, single flat, sold for a client of the A. G. Blanke Real Estate Co. to Mrs. Lucy Free.
Vacant lot, north side of Keokuk street, near Grand avenue, sold for Jary B. Sexton to Ed Conley.

WYDOWN TERRACE RESIDENTS REMINISCENT OF SPAIN

The residence of Mrs. J. S. Klein, recently completed in Wydown Terrace, is reminiscent of small villas found in southern Spain. The building has rough stucco walls, rough tile and roof and has a loggia to the north, overlooking the sunken garden.
The interior of the house has timbered ceilings, stone fireplaces and marble floors on the first floor. The house contains a garage for two cars incorporated within the building.
The house was designed and erected under the supervision of Maritz & Young, Inc., architects.

NEW BUILDING COMPLETED AT 408 WASHINGTON AVENUE

A three-story and basement building has just been completed by the Anthony estate at 408 Washington avenue on the site formerly occupied by Koerner's Cafe. It has a frontage of 27 feet on Washington avenue by a depth of 75 feet. The building has a white glazed terra-cotta front with new, modern and up-to-date show windows.
The structure was designed by Otto J. Krieger, architect, and was built by A. H. Stiehl, contractor. This site is just east of the Nogat Brothers Department Store and west of the Kennard Carpet Co.
The Martin & Brett Real Estate Co. has been appointed agents for the structure.

CINDER BLOCK CO. TO BUILD 2 FACTORIES IN ST. LOUIS AREA

The Atlas Cinder Block Corporation has acquired a site in East St. Louis at Twenty-ninth street and Missouri avenue for a factory building of the material which it manufactures. The purchase was made through E. Vernon Clark.
The company manufactures cinder blocks, designed to supplant hollow building tile and brick.
Cinders for the manufacture of the new product will be obtained from local industrial plants, principally from that of the Aluminum Ore Co.
Simultaneous with construction here, the company will build another plant at the Olive, St. Louis and Terminal Belt. Work upon both plants will be started the first of the week, and it is expected to have them in operation by the fifteenth of May.

MISSOURI PORTLAND BUYS WIGGINS TRACT

The Wiggins tract of approximately 75 acres lying partly in the city and partly in the county, fronting on Riverview drive and extending west of the right of way of the St. Louis, Keokuk & Northwestern Railroad, has been purchased by the Hillholm Investment Co. through the Cornet & Ziegler Trust. The grantor in the transaction was Eugene Ridgely.
The purchaser is a subsidiary of the Missouri Portland Cement Co., whose property the purchase adjoins and which has been in urgent need of additional ground.

LEASE AND SALE OF TENEMENT BY MERCANTILE TRUST CO.

The Mercantile Trust Co. announces a lease to the Del-Home Light Co. of the two-story building at the intersection of Lindell boulevard and Olive street. The building is owned by the Buckel Realty Co. Both parties were represented by the Mercantile company.
The Mercantile company also reports the sale of the northeast corner of Third and Poplar streets, 72 by 111 feet, for the Becker Realty and Investment Co. The lot is improved with tenement buildings. The purchaser, Thomas J. Crinnion, bought for investment. He plans to remodel the building. The Dubinsky Realty Co. assisted in the sale.
J. L. Epstein back from Florida. J. L. Epstein of J. L. Epstein & Son yesterday returned from a short sojourn in Florida.

DR. R. E. WILSON IS BUILDING \$60,000 HOME ON BERRY ROAD

Dr. Robert E. Wilson is erecting a residence of the Georgian Court style on a 20-acre plot on the west side of Berry road opposite the Algonquin golf links from plans by L. Baylor Pendleton, architect. Cost is estimated at \$60,000.
The house, built of matt brick, whitewashed, will have green shutters and a variegated weather roof of heavy old-fashioned split shingles.
Dr. Wilson plans to landscape the entire 20 acres. Orchards and vineyards have been planted and the rehabilitation of an old fish pond on the site is in progress.
Dr. Wilson has sold his home on Lindell boulevard preparatory to moving to his new home early next summer.

107 LOTS IN HOLLY HILLS SECOND SUBDIVISION SOLD

The Frederer Realty Co. reports that it has sold the major portion of the lots in Holly Hills No. 2, the addition to the original Holly Hills subdivision, at Grand boulevard and Carondelet Park. In less than two weeks, the total of sales approaching \$200,000. This subdivision was formally opened for sale last Sunday.
The subdivision consists of 142 lots of which lot have already been sold, after being on the market a little more than a week.
Improvements will be carried out as in the original subdivision and will consist of concrete and asphalt streets, curbs, sidewalks, water, sewers, gas and electric service. The

NINE SALES REPORTED BY JOHN S. BLAKE COMPANY

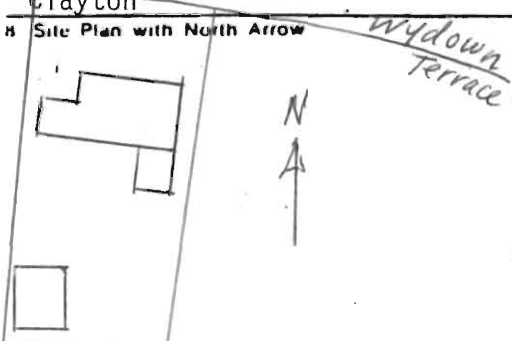
The John S. Blake and Brother Realty Co. reports the following sales:
1111 North Taylor avenue, lot 108 by 155 feet, with 11-room brick dwelling and 10 garages, for J. M. and Angelina Curry to Dr. G. H. Key; 914-14A North Whittier street, lot 25 by 80 feet, with two-story brick store and flat, for Sam Zelen and wife to Joseph and Crist Hall; 4024-40A Cottage avenue, lot 50 by 150 feet, four-family flat, for Peter Konerig and wife to Max E. Goedecker; 100-foot lot on the north side of Delmar boulevard, west of the gates in University City, for Charles Rleson of New York City to Eugene A. Fusa, who recently purchased a home to the west of this lot; 2525-27A North Jefferson avenue, lot 50 by 150 feet, two-story brick buildings, stores and flats, for account of Frank J. Kyrnes to M. C. Bauer; 1219-21A North Eighth street, lot 28 by 120 feet, a four-family brick flat, for Sam Haber and wife to J. T. Grass; 997-11-13 St. Louis avenue, lot 88 by 160 feet, six flats, for Frank J. Kyrnes to M. Landau and wife; 16-foot lot on Bradley avenue, east of Jamieson avenue, to Orville Livingstone; 28-foot lot in the same block to C. G. Renthel.
Paul H. Lens at Hot Springs. Paul H. Lens, president of the Paul H. Lens & Son Realty Co., with Mrs. Lens, has gone to Hot Springs for a month.
Lots are from 150 to 155 feet deep, and sell as low as \$25 a foot. Grading of the property is well under way and it is expected that improvements will be completed by Aug. 1.



SL-AS-049-1416

Office of Historic Preservation, P.O. Box 176, Jefferson City, Missouri 65101

HISTORIC INVENTORY

1 No		4 Present Name(s) F. E. Niedringhaus House		1 No
2 County St. Louis		5 Other Name(s)		
3 Location of Negatives St. Louis Co. Parks Dept.		16 Wydown Terrace		
6 Specific Location Lot 9, Block B, Wydown Terrace		16 Thematic Category	28 No. of Stories 2 1/2	2 County St. Louis
<div style="border: 1px solid black; padding: 5px;"> <p>7 City or Town If Rural, Township & Vicinity Clayton</p> <p>8 Site Plan with North Arrow</p>  </div>		17 Date(s) or Period constructed 1922	29 Basement? Yes <input checked="" type="checkbox"/> No <input type="checkbox"/>	
		18 Style or Design Georgian Revival	30 Foundation Material concrete	
		19 Architect or Engineer E. J. Giessler	31 Wall Construction brick masonry	
		20 Contractor or Builder J. H. Wise	32 Roof Type & Material hip/slate	
		21 Original Use, if apparent residence	33 No. of Bays Front 6 Side 2	
22 Present Use residence	35 Plan Shape rectangular			
23 Ownership Public <input type="checkbox"/> Private <input checked="" type="checkbox"/>	36 Changes (Explain in #42) Addition <input type="checkbox"/> Altered <input type="checkbox"/> Moved <input type="checkbox"/>			
24 Owner's Name & Address, if known Richard D. & Harriet E. Baron	37 Condition Interior <u>unknown</u> Exterior <u>excellent</u>			
25 Open to Public? Yes <input type="checkbox"/> No <input checked="" type="checkbox"/>	38 Preservation Underway? Yes <input type="checkbox"/> No <input checked="" type="checkbox"/>			
26 Local Contact Person or Organization		39 Endangered? By What? Yes <input type="checkbox"/> No <input checked="" type="checkbox"/>	5 Other Name(s) 16 Wydown Terrace	
27 Other Surveys in Which Included		40 Visible from Public Road? Yes <input checked="" type="checkbox"/> No <input type="checkbox"/>		
		41 Distance from and Frontage on Road /75 ft.		
<p>42 Further Description of Important Features This house is symmetrical in plan. The central entrance on the first floor is decorated with a four-paneled single door with semi-circular segmented transom. The door has a surround that consists of fluted pilasters which supports a pedimented console with return. The first floor has four double-hung windows with six over six lights. (Two windows on each side of entrance.) These windows (continued on next page)</p> <p>43 History and Significance This house was built by Frederick E. Niedringhaus and his wife, Elizabeth Holladay Niedringhaus. They claimed a cost of \$18,000 in the building permit but borrowed \$20,000. He was the son of Henry F. Niedringhaus, U. S. Congressman and one of the four brothers from Germany, who founded Granite City Steel. He himself was president of the Furnace Oil Corporation. They sold the (continued on next page)</p>		<div style="border: 1px solid black; width: 100px; height: 100px; margin: 0 auto;"> <p style="text-align: center;">Photo</p> </div>		
44 Description of Environment and Outbuildings				
45 Sources of Information		46 Prepared by Esley Hamilton/V. J. Bass		
Clayton Building Permit 359, July 1922. St. Louis County Recorder of Deeds, Book 507, page 325; 754, 17; 562, 56; 7085, 196. Missouri Historical Society, Sprague Scrapbook, Vol. I, p. 229. Missouri Historical Society, Bulletin, XXIII (Jan. 1967), p. 190. St. Louis Post-Dispatch, Nov. 14, 1965 (obituary E. H. Niedringhaus)		47 Organization St. Louis Co. Parks		
		48 Date 8/85		
		49 Revision Date(s)		

F. E. Niedringhaus House
16 Wydown Terrace

42. continued

are decorated with brick radiating voussoirs with brick keystone. Shutters are workable and are paneled on all windows. A molded brick belt course accentuates wall between first and second stories. The cornice is decorated with modillions. The main roof has three pedimented, (with return) gable dormers with a double-hung window with arched traceries. The right bay is recessed from main house and contains a three sectional picture window with four-over-four lights.

43. property in 1925 to A. W. Brown for \$35,000. In the 1930's they were divorced, and Mrs. Niedringhaus later became well-known as an insurance agent, one of the few women agents in the area. She died in 1965 at age 68. Alfred W. Brown was married to Florence Funsten, the first cousin of R. Fairfax Funsten, who had built 19 Wydown Terrace. He was president of the Hall & Brown Woodworking Machine Company, incorporated in 1888 by his father Charles S. Brown. The house changed occupants frequently from the 1930's on: 1936 Russell W. Murphy; 1938 Robert W. Ott; 1946 Stephen Carew; 1949 Joseph E. Griesedieck (Falstaff Brewery); 1955 Charles Powell Whitehead. Mr. Whitehead and his wife, the former Georgia Ziebig, sold the property in 1978 to James M. and Judith M. Oates, who recently sold it to the present owners.





HISTORIC INVENTORY

1 No 2 County St. Louis 3 Location of Negatives St. Louis Co. Parks Dept.		4 Present Name(s) Marvin Holderness House 5 Other Name(s) 17 Wydown Terrace		1 No 2 County St. Louis 4 Present Name(s) Marvin Holderness House 5 Other Name(s) 17 Wydown Terrace
6 Specific Location Lot 8, Block B, Wydown Terrace 7 City or Town If Rural, Township & Vicinity Clayton 8 Site Plan with North Arrow <div style="border: 1px solid black; padding: 5px; margin-top: 10px;"> </div>		16 Thematic Category constructed 1922 17 Date(s) or Period period revival 18 Style or Design period revival 19 Architect or Engineer Daugherty & Gardner 20 Contractor or Builder Frank Gear 21 Original Use, if apparent residence 22 Present Use residence 23 Ownership Public <input type="checkbox"/> Private <input checked="" type="checkbox"/> 24 Owner's Name & Address, if known Anne D. Streett 25 Open to Public? Yes <input type="checkbox"/> No <input checked="" type="checkbox"/> 26 Local Contact Person or Organization 27 Other Surveys in Which Included 		28 No. of Stories 2 29 Basement? Yes <input type="checkbox"/> No <input checked="" type="checkbox"/> 30 Foundation Material concrete 31 Wall Construction brick masonry 32 Roof Type & Material hip, tile 33 No. of Bays Front irr 5 Side irr 3 34 Wall Treatment painted 35 Plan Shape rectangular 36 Changes (Explain in #42) Addition <input type="checkbox"/> Altered <input type="checkbox"/> Moved <input type="checkbox"/> 37 Condition Interior <u>unknown</u> Exterior <u>excellent</u> 38 Preservation Underway? Yes <input type="checkbox"/> No <input checked="" type="checkbox"/> 39 Endangered? By What? Yes <input type="checkbox"/> No <input checked="" type="checkbox"/> 40 Visible from Public Road? Yes <input checked="" type="checkbox"/> No <input type="checkbox"/> 41 Distance from and Frontage on Road /75 ft.
9 Coordinates UTM Lat Long 10 Site <input type="checkbox"/> Building <input checked="" type="checkbox"/> Structure <input type="checkbox"/> Object <input type="checkbox"/> 11 On National Register? Yes <input type="checkbox"/> No <input checked="" type="checkbox"/> 12 Is It Eligible? Yes <input checked="" type="checkbox"/> No <input type="checkbox"/> 13 Part of Estab Hist Dist? Yes <input type="checkbox"/> No <input checked="" type="checkbox"/> 14 District Potent? Yes <input checked="" type="checkbox"/> No <input type="checkbox"/> 15 Name of Established District 		42 Further Description of Important Features <p>This house has a row of double-hung (six over six lights) windows on the second story. A double set is situated on each outer bay. (Three single double-hung windows are situated between the outer bays.) A wrought iron balcony is situated between the double windows and french doors on the outer bays. All street facing windows are accentuated with fixed, louvered shutters. The first floor contains (continued on next page)</p>		Photo <div style="border: 1px solid black; height: 100px; width: 100%; position: relative;"> <div style="position: absolute; top: 0; right: 0; bottom: 0; left: 0; background: linear-gradient(to top right, transparent 49%, black 49%, black 51%, transparent 51%); background-size: 100% 100%;"></div> </div>
43 History and Significance <p>Marvin E. Holderness was one of only five original lot purchasers of Wydown Terrace to actually build there. A graduate of Bryant & Stratton Business College in 1895, he became treasurer of Vanderbilt University and then returned to St. Louis to become vice president of the First National Bank. He wrote a book about the Municipal Opera, <u>Curtain Time in Forest Park</u>, published (continued on next page)</p>		44 Description of Environment and Outbuildings <p>A swimming pool was added in 1964.</p>		
45 Sources of Information <p>Clayton Building Permits 274, April 1922; 4626, August 1964. St. Louis Globe-Democrat, "Two School Chums Have Reunion After Sixty-Four Years," Feb. 10, 1959. St. Louis County Recorder of Deeds, Book 506, page 319. St. Louis Post-Dispatch, "Clarkson Carpenter, Jr. Dies," August, 1, 1970.</p>		46 Prepared by Esley Hamilton/V. J. Bass 47 Organization St. Louis Co. Parks 48 Date 8/85 49 Revision Date(s)		


Marvin Holderness House
17 Wydown Terrace

42. continued

two, double-hung windows in the center bay. The french doors (contain screens), on the outer bays are accentuated with a single row of raised brick that rise to the second story window sills. The tiled roof has wide eaves. The eaves on the front are punctuated with modillion-like decorations. The side elevations have exposed rafters.

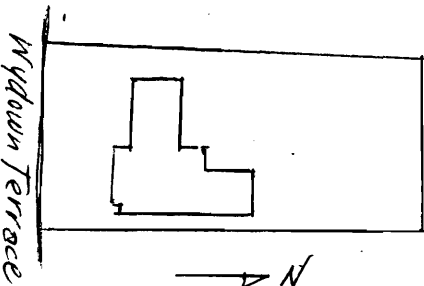
43. continued

in 1958 by Universal Printing, with a second edition in 1960. About 1945 he moved to an apartment on Union Blvd., selling this house to Kent Ravenscroft, advertising manager of Gaylord Container Co., and later vice president of Security National Bank. He and his wife moved to Ladue about 1949 when this house was bought by Clarkson Carpenter, Jr. He was the president of James M. Carpenter & Co., the oldest real estate firm in St. Louis, founded in 1850 by his grandfather. In the early 1950's he moved to 35 Brentmoor, where he died in 1970 at age 59. James Douglas Streett, the next owner, was the son of James Clark Streett of 36 Kingsbury Place, the founder of Streett Industries (petroleum products) and of Maud Wells, the daughter of St. Louis Mayor Rolla Wells. Elzey Roberts, Jr. who later moved to 22 Wydown Terrace, was his first cousin. He himself was the owner of St. Louis Slag Products, Inc. About 1965 he remarried and moved, but Anne Davis Streett, his wife, remains here. She is the daughter of John Lionberger Davis of 3 Brentmoor Park, who was noted locally as a friend of Franklin Delano Roosevelt and for his benefactors, particularly to the St. Louis Art Museum and the Museum of Science and Natural History. Her son J. D. Streett III purchased 20 Wydown Terrace in 1967, and her daughter Marion Davis Streett married Charles E. Guggenheim, the noted film maker.





HISTORIC INVENTORY

1 No		4 Present Name(s) Frank W. Mayfield House		1 No
2 County St. Louis		5 Other Name(s)		
3 Location of Negatives St. Louis Co. Parks Dept.		18 Wydown Terrace		
6 Specific Location Lot 7, Block B, Wydown Terrace		16 Thematic Category		2 County St. Louis 4 Present Name(s) Frank W. Mayfield House 5 Other Name(s) 18 Wydown Terrace
7 City or Town If Rural, Township & Vicinity Clayton		17 Date(s) or Period constructed 1921-22		
8 Site Plan with North Arrow 		18 Style or Design tudor eclectic		
		19 Architect or Engineer Maritz & Young		
		20 Contractor or Builder J. M. Higbee		
		21 Original Use, if apparent residence		
		22 Present Use residence		
		23 Ownership Public <input type="checkbox"/> Private <input checked="" type="checkbox"/>		
		24 Owner's Name & Address, if known Suite 1200, Fifty-Two South Central Corp. 7701 Forsyth, Clayton, Mo. 63105		
9 Coordinates Lat _____ Long _____ UTM		25 Open to Public? Yes <input type="checkbox"/> No <input checked="" type="checkbox"/>		
10 Site <input checked="" type="checkbox"/> Building <input checked="" type="checkbox"/> Structure <input type="checkbox"/> Object <input type="checkbox"/>		26 Local Contact Person or Organization		
11 On National Register? Yes <input type="checkbox"/> No <input checked="" type="checkbox"/>		27 Other Surveys in Which Included		
12 Is It Eligible? Yes <input checked="" type="checkbox"/> No <input type="checkbox"/>				
13 Part of Estab. Hist. Dist.? Yes <input type="checkbox"/> No <input checked="" type="checkbox"/>				
14 District Potent'l? Yes <input checked="" type="checkbox"/> No <input type="checkbox"/>				
15 Name of Established District				
42 Further Description of Important Features This house has several roof slopes with three street facing gables - the main gable sloping down to the first story over entrance. The three window bays on the first floor are casement with eight lights. The outer bays have a three sectional window with the center conforming to two. The windows have plain frame lintels. The entrance and outer right bay all project out from the rest of the building. (continued on next page)		28 No. of Stories 2		18 Wydown Terrace
		29 Basement? Yes <input checked="" type="checkbox"/> No <input type="checkbox"/>		
		30 Foundation Material concrete		
		31 Wall Construction stucco		
		32 Roof Type & Material CROSS gable/slate		
		33 No. of Bays Front 4 Side 2		
		34 Wall Treatment painted		
		35 Plan Shape L-shaped		
		36 Changes (Explain in #42) Addition <input type="checkbox"/> Altered <input type="checkbox"/> Moved <input type="checkbox"/>		
		37 Condition Interior unknown Exterior excellent		
		38 Preservation Underway? Yes <input type="checkbox"/> No <input checked="" type="checkbox"/>		
		39 Endangered? By What? Yes <input type="checkbox"/> No <input checked="" type="checkbox"/>		
		40 Visible from Public Road? Yes <input checked="" type="checkbox"/> No <input type="checkbox"/>		
		41 Distance from and Frontage on Road /75' /69'		
43 History and Significance Frank W. Mayfield (1887-1976) was in his day one of the leading figures in St. Louis. Born in Cleveland, Tennessee, the son of a Confederate officer, he graduated from Vanderbilt University in 1908. After serving in World War I, he came to St. Louis in 1919. His wife Jesse Juanita Wilkinson was the daughter of Melville L. Wilkinson, president from 1911 until his death in 1925 (continued on next page)		Photo		
44 Description of Environment and Outbuildings				
45 Sources of Information Clayton Building Permit 191, September 1921. Maritz & Young Monograph. St. Louis Star-Times, "Frank M. Mayfield's Book Tells Merchandising History," May 12, 1949 (continued on next page)		46 Prepared by Esley Hamilton/V. J. Bass 47 Organization St. Louis Parks Dept. 48 Date 8/85 49 Revision Date(s)		

42. continued

The second story contains single, double-hung windows in the left bays and are pronounced due to the small gabled roofs that appear above them. The right bay windows (single) are contained within the projecting gables. The second story windows are decorated with plain, wood lintels, and louvered shutters. A small louvered attic vent is located in the projecting gable end. The entrance is enclosed with two, arched openings. A label moulding accentuates arches. The single door is arched with raised trim that outlines the door. A large wall mounted carriage-type lantern is housed over front entrance.

43. continued

of Scruggs-Vandervoort-Barney, the grand St. Louis department store. Naturally, Mayfield joined Scruggs, and in 1924 he was made Vice President in charge of Denver Dry Goods, a subsidiary. The next year he succeeded his father-in-law as president and moved to his mother-in-law's house, 4405 Westminster, selling this house to George and Helen Block. Mayfield became chairman of the board in 1952, a position he retained until the business was sold in 1963. By then it included fourteen stores in Missouri and Colorado, including Mermod-Jaccard-King, St. Louis's oldest continuous business, and Emery Bird Thayer of Kansas City. Mayfield was identified with every major civic project, including the Plaza Square and Civic Center (Stadium) redevelopments. In 1948 he published a book entitled the department store story. Mrs. Mayfield (1894-1972) was also active and was a founder of the Community School.

The buyer of the house in 1924 was vice president and general counsel of the Missouri Portland Cement Company. He lived here until his death in 1940 at age 84. His wife, the former Helen Sylvester, "member of an old Vandeventer Place family," remained here for another decade. The house was occupied in 1953 by Mrs. Jesse Russell and in 1969 by Mrs. Arthur Stockstrom.

45. continued

St. Louis Commerce (magazine), "Frank M. Mayfield of Scruggs-Vandervoort-Barney, Inc.," Vol. 34, No. 2 (Feb. 1960), pp. 16-17.

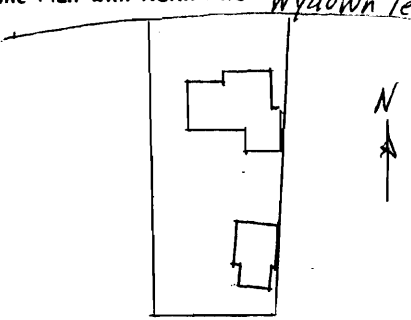
St. Louis Post-Dispatch, "Mrs. Frank M. Mayfield Dies," March 28, 1972; "Frank M. Mayfield Dies," March 16, 1976.

St. Louis County Recorder of Deeds, Book 507, page 321; 644, 153.

St. Louis Globe-Democrat, "George M. Block Dies," June 22, 1940.



HISTORIC INVENTORY

1 No.		4 Present Name(s) Fairfax Funsten House		1 No
2 County St. Louis		5 Other Name(s)		
3 Location of Negatives St. Louis Co. Parks Dept.		19 Wydown Terrace		
6 Specific Location Lot 6, Block B, Wydown Terrace		16 Thematic Category		2 County St. Louis
7 City or Town If Rural, Township & Vicinity Clayton		17 Date(s) or Period constructed 1922		
8 Site Plan with North Arrow Wydown Terrace		18 Style or Design Tudor Revival		
		19 Architect or Engineer Maritz & Young		4 Present Name(s) Fairfax Funsten House
		20 Contractor or Builder J. M. Higbee		
		21 Original Use, if apparent Residence		
9 Coordinates UTM Lat Long		22 Present Use Residence		5 Other Name(s) 19 Wydown Terrace
10 Site : : Structure : : Building X : Object : :		23 Ownership Public : : Private X		
11 On National Register? Yes : : No X		24 Owner's Name & Address, if known Boatmen's National Bank, 100 N. Broadway, St. Louis, Mo. 63166		
12 Is It Eligible? Yes X No : :		25 Open to Public? Yes : : No X		30 Foundation Material concrete
13 Part of Estab Hist Dist? Yes : : No X		26 Local Contact Person or Organization		
14 District Potent'l? Yes X No : :		27 Other Surveys in Which Included		
15 Name of Established District		28 No. of Stories 2 1/2		31 Wall Construction brick/stucco
		29 Basement? Yes X No		
		32 Roof Type & Material comp hip/slate		
		33 No. of Bays Front 3 Side irr.		34 Wall Treatment Flemish bond
		35 Plan Shape rectangular		
		36 Changes (Explain in #42) Addition : : Altered : : Moved : :		
		37 Condition Interior unknown Exterior excellent		38 Preservation Underway? Yes No X
		39 Endangered? By What? Yes No X		
		40 Visible from Public Road? Yes X No		
		41 Distance from and Frontage on Road /75 ft.		Photo
42 Further Description of Important Features The left and center (which contains the entrance) bay of this house projects from the right bay. The gable over the left bay projects out over the oriel window on the second story. The second story is decorated in half timbering with curvilinear frame members. The second story is stucco with half timbering on projecting bay. The rest of the second floor is devoid of half-timbering because the (continued on next page)				
43 History and Significance Randolph Fairfax Funsten was the son of Robert Emmett Funsten, who had founded the Funsten Dried Fruit and Nut Company in 1890. His first cousin Florence, Mrs. Alfred W. Brown, moved to 16 Wydown Terrace in 1925. He retired in 1946 and died in 1950 at age 54 at his summer home in Northport Point, Michigan. He had been president of the Neighborhood House Association. Mrs. Funsten, (continued on next page)				
44 Description of Environment and Outbuildings				46 Prepared by Esley Hamilton/V. J. Bass
45 Sources of Information Clayton Building Permits 276, April 1922; 2224. St. Louis Globe-Democrat, "R. F. Funsten Dies at Summer Home," July 25, 1950. The Book of St. Louisians (1912), p. 215. (continued on next page)				
		47 Organization St. Louis Co. Parks		
		48 Date 8/85		49 Revision Date(s)

Fairfax Funsten House
19 Wydown Terrace

42. continued

fenestration fills the area. The center bay on the second floor contains a small casement window with moveable louvered shutters. The outer bay, right bay, also contains a larger casement window with shutters. The first floor is brick with fenestration outlined in white. A large, three sectional window (six lights) with two lighted transoms are situated in left bay. The center bay contains the entrance. The entrance consists of a single paneled door with storm. The entrance is sheltered by gabled roof supported by turned columns. The gable end is accentuated with timbering. The right bay contains a six sectional window with four lights in each window unit. Chimneys are located on each side elevation, centered at ridge.

43. continued

the former Gladys Beamish, remained here for eighteen years. She died in 1971.

By 1969 the house had been acquired by Harland Bartholomew. Born near Boston in 1889, Bartholomew became by the 1930's the leading urban planner in private practice in the nation, both in terms of numbers of plans and population served. To a large extent his work defined the concept of the comprehensive plan. He came to St. Louis in 1916 after early work in Newark, N.J. He was the city of St. Louis's planning engineer until 1950. He opened a private office in the early 1920's and the firm, now based in Clayton, remains a national leader.

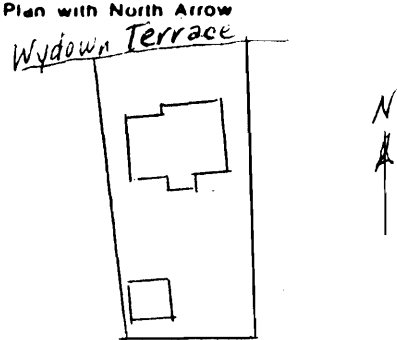
45. continued

St. Louis County Recorder of Deeds, Book 506, page 372.
Norman J. Johnston, "Harland Bartholomew: precedent for the profession," in The American Planner, ed. Donald A. Krueckeberg (1983), pp. 279-300.





HISTORIC INVENTORY

1 No		4 Present Name(s) W. G. Moore House		1 No
2 County St. Louis		5 Other Name(s)		
3 Location of Negatives St. Louis Co. Parks Dept.		20 Wydown Terrace		
6 Specific Location Lot 5, Block B, Wydown Terrace		16 Thematic Category		2 County St. Louis
7 City or Town If Rural, Township & Vicinity Clayton		17 Date(s) or Period constructed 1922		
8 Site Plan with North Arrow 		18 Style or Design Tudor Eclectic		
9 Coordinates UTM Lat Long		19 Architect or Engineer Maritz & Young		4 Present Name(s) W. G. Moore House
		20 Contractor or Builder J. M. Higbee		
		21 Original Use, if apparent Residence		
10 Site : Building :X Structure : Object : 11 On National Register? Yes : No :X 12 Is It Eligible? Yes :X No : 13 Part of Estab Hist Dist? Yes : No :X 14 District Potent'l? Yes :X No : 15 Name of Established District		22 Present Use Residence		5 Other Name(s) 20 Wydown Terrace
		23 Ownership Public : Private :X		
		24 Owner's Name & Address, if known James Douglas Streett III		
25 Open to Public? Yes : No :X		26 Local Contact Person or Organization		Photo
27 Other Surveys in Which Included		28 No. of Stories 2		
28 No. of Bays Front 5 Side 3		29 Basement? Yes :X No :		
29 Endangered? By What? Yes : No :X		30 Foundation Material concrete		37 Condition Interior : unknown Exterior : excellent
31 Wall Construction brick masonry		32 Roof Type & Material comp gable/hip/slate		
33 Wall Treatment common bond		34 Plan Shape rectangular		
35 Changes (Explain in #42) Addition : Altered : Moved :		36 Preservation Underway? Yes : No :X		40 Visible from Public Road? Yes :X No :
37 Distance from and Frontage on Road /80 ft.		38 Endangered? By What? Yes : No :X		
39 Distance from and Frontage on Road /80 ft.		40 Visible from Public Road? Yes :X No :		
41 Distance from and Frontage on Road /80 ft.		42 Further Description of Important Features The first and second bays from the left project out from the rest of house and are housed under the primary gable end. A chimney bisects the gable, which separates the two window bays. The first story windows (left bays) double hung with a plain wood lintel with slight cornice. Louvered shutters appear on all windows that appear from the street. The second story windows (within gable) are double (continued on next page)		45 Sources of Information Clayton Building Permits 277, April, 1922; 2238, Oct. 1937 St. Louis County Recorder of Deeds, Book 507, page 323; 6470, 1372 St. Louis Globe-Democrat, September 4, 1968 (obituary)
43 History and Significance This lot was purchased in 1921 by William Gillespie Moore and his wife the former Harriet E. Millikin, and they built the house the next year. Moore was an officer of Boatmen's National Bank. In 1954 his son W. G., Jr., married Sally Baker Shepley, the sister of E. A. Shepley, Jr. of 1 Wydown Terrace. Shortly before his death in 1968, Moore sold this house. By 1967 it was occupied by (continued on next page)		44 Description of Environment and Outbuildings		
45 Sources of Information Clayton Building Permits 277, April, 1922; 2238, Oct. 1937 St. Louis County Recorder of Deeds, Book 507, page 323; 6470, 1372 St. Louis Globe-Democrat, September 4, 1968 (obituary)		46 Prepared by Estey Hamilton/V. J. Bass 47 Organization St. Louis Co. Parks 48 Date 8/85 49 Revision Date(s)		

W. G. Moore House
20 Wydown Terrace

42. continued

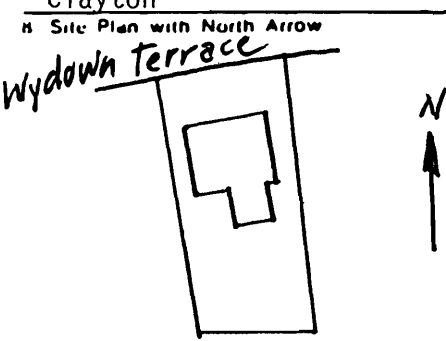
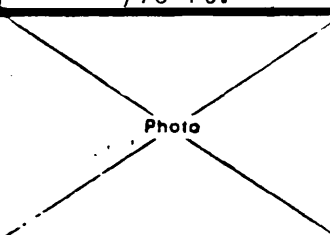
hung with eight-over-eight lights. They are further accentuated with a raised brick label moulding, which arches into a semi-circle above window heads. The gable end had wood siding projecting slightly from wall in order to vent attic. A small, three lighted window at attic finished with a brick lugsill, (elongated s) is positioned to chimney at second floor. The right two bays contain the entrance and a window unit on the outer bay. The entrance consists of a single, paneled door (with storm) and side lights. The entrance is accentuated with a raised brick label moulding that extends over the door in a semi-circle of brick. Above the entrance is a double-hung window with eight-over-eight lights. The first story outer bay (right) contains a double-hung window with eight-over-eight lights. A raised brick belt course is situated below second story window and runs across the front facade. The brick is corbelled at gable end projection. A wing wall is on the northeast with an arched entrance (with shed roof console) side yard.

43. James Douglas Streett III, but he did not purchase the property until 1970. He is the son of J. D. Streett and Anne D. Streett of 17 Wydown Terrace. In the 1960's he was a supervisor of Granite City Steel, but in the 1970's he joined his father's firm, St. Louis Slag Products, Inc.





Office of Historic Preservation, P.O. Box 176, Jefferson City, Missouri 65101
HISTORIC INVENTORY

1 No 2 County St. Louis 3 Location of Negatives St. Louis Co. Parks Dept.		4 Present Name(s) James E. Crawford House 5 Other Name(s) 21 Wydown Terrace		1 No 2 County St. Louis 4 Present Name(s) James E. Crawford House	
6 Specific Location Lot 4, Block B, Wydown Terrace		16 Thematic Category constructed 1923			5 Other Name(s) 21 Wydown Terrace
7 City or Town If Rural, Township & Vicinity Clayton		17 Date(s) or Period constructed 1923			
8 Site Plan with North Arrow 		18 Style or Design Georgian Revival			
9 Coordinates UTM Lat Long		19 Architect or Engineer Bonsack & Pearce			
10 Site : Building : X Structure : Object :		20 Contractor or Builder George Weber		28 No. of Stories 2 29 Basement? Yes X No 30 Foundation Material concrete 31 Wall Construction brick masonry 32 Roof Type & Material/gable comp. shingle 33 No. of Bays Front 5 Side 2 34 Wall Treatment common bond 35 Plan Shape rectangular 36 Changes Addition : (Explain in #42) Altered : Moved :	
11 On National Register? Yes : No : X		21 Original Use, if apparent Residence			
12 Is It Eligible? Yes : X No :		22 Present Use Residence			
13 Part of Estab. Yes : Hist. Dist.? No : X		23 Ownership Public : Private : X			
14 District Yes : X Potent? No :		24 Owner's Name & Address, if known Ralph E. & Virginia R. Lee		37 Condition Interior unknown Exterior excellent 38 Preservation Underway? Yes No X 39 Endangered? By What? Yes No X 40 Visible from Public Road? Yes X No 41 Distance from and Frontage on Road /70 ft.	
15 Name of Established District		25 Open to Public? Yes : No : X			
42 Further Description of Important Features This house is symmetrical with two main decorative treatments to front facade. The first story contains a central entrance accentuated by a fanlight and geometric shaped sidelights. Brick label molding highlights fanlight and surround with stone keystone. Two sets of french doors flank entrance on either side. These doors are accentuated with fanlights and traceries. The fanlights are (continued on next page)		26 Local Contact Person or Organization			
43 History and Significance This lot was originally purchased by Perlie Bevis Crawford, the wife of George Lacy Crawford, an insurance man, but they sold it in 1922 to their son James E. Crawford. He was an insurance agent, too, with the firm of Lawton-Byrne-Bruner. His sister Lida was married to William O. Schock, who built 12 Wydown Terrace two years later, and his wife the former Charlotte N. Lawnin was (continued on next page)		27 Other Surveys in Which Included			
44 Description of Environment and Outbuildings		45 Sources of Information Clayton Building Permit 442, March 1923. St. Louis County Recorder of Deeds, Book 506, page 365; 569, 164; 6937, 1210.		5 Other Name(s) 21 Wydown Terrace	
46 Prepared by Esley Hamilton/V. J. Bass 47 Organization St. Louis Co. Parks 48 Date 8/85 49 Revision Date(s)		Photo 			

James E. Crawford House
21 Wydown Terrace

42. continued

accentuated by a brick label moulding punctuated by a stone keystone. The second floor contains five bays of double hung windows with six over lights. The exception is the center window which consists of a pair of double windows with four over one lights. The windows are further accentuated with a combination louvered and paneled shutters with the window heads decorated with brick radiating voussoirs with stone keystone. The cornice is decorated with modillions. The right side elevation has a chimney centered at ridge. The gable has returns on side elevations.

43. continued

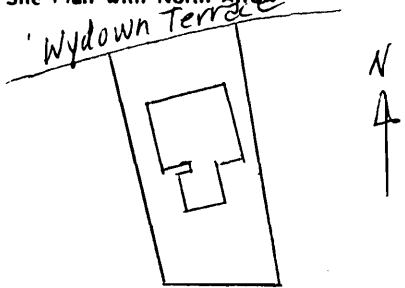
probably the sister of Nelson Lawnin, whose family lived at 14 Wydown Terrace from 1929 to 1981. James Crawford died November 16, 1976, and the next year Charlotte N. Crawford sold the house to Ralph and Virginia Lee. Mrs. Crawford was the last original resident of Wydown Terrace except for Jeanette Gamble of Number 26.

The house was designed by the firm of Frederick C. Bonsack and Harvey J. Pearce, formed in 1921. Bonsack was the son of another architect and builder of the same name. His grandfather was Frederick G. Niedringhaus, and he was a cousin of Fred E. Niedringhaus who built 16 Wydown Terrace (using another architect). The firm did occasional large houses, such as 3204 Longfellow in Compton Heights (built this same year) but they also had a large practice in schools, by the 1930's rivaling William B. Ittner in this regard.





HISTORIC INVENTORY

1 No		4 Present Name(s) Benjamin Wood House		1 No	
2 County St. Louis		5 Other Name(s)		2 County St. Louis	
3 Location of Negatives St. Louis Co. Parks Dept.		22 Wydown Terrace		4 Present Name(s) Benjamin Wood House	
6 Specific Location Lot 3, Block B, Wydown Terrace		16 Thematic Category		28 No. of Stories 2½	
7 City or Town If Rural, Township & Vicinity clayton		17 Date(s) or Period constructed 1923		29 Basement? Yes <input checked="" type="checkbox"/> No	
8 Site Plan with North Arrow 		18 Style or Design Georgian Revival		30 Foundation Material concrete	
9 Coordinates UTM Lat Long		19 Architect or Engineer Study & Farrar		31 Wall Construction brick masonry	
10 Site: Building <input checked="" type="checkbox"/> Structure: Object <input type="checkbox"/>		20 Contractor or Builder F. J. Walter		32 Roof Type & Material gable/slate	
11 On National Register? Yes <input type="checkbox"/> No <input checked="" type="checkbox"/>		21 Original Use, if apparent Residence		33 No. of Bays Front 5 Side 4	
12 Is It Eligible? Yes <input checked="" type="checkbox"/> No <input type="checkbox"/>		22 Present Use Residence		34 Wall Treatment American Common Bond	
13 Part of Estab. Hist. Dist.? Yes <input type="checkbox"/> No <input checked="" type="checkbox"/>		23 Ownership Public <input type="checkbox"/> Private <input checked="" type="checkbox"/>		35 Plan Shape rectangular	
14 District Potent'l? Yes <input checked="" type="checkbox"/> No <input type="checkbox"/>		24 Owner's Name & Address, if known Elzey Jr. & Rachel Lee Roberts		36 Changes (Explain in #42) Addition <input type="checkbox"/> Altered <input type="checkbox"/> Moved <input type="checkbox"/>	
15 Name of Established District		25 Open to Public? Yes <input type="checkbox"/> No <input checked="" type="checkbox"/>		37 Condition Interior unknown Exterior excellent	
42 Further Description of Important Features This house is symmetrical in application. The entrance is located in the center bay. The entrance is accentuated by a pedimented surround supported by two rounded pilasters attached to side panels that give the effect that the door appears recessed. A fanlight with traceries is situated above the door. The gabled, hood with return is decorated with modillions. The four double-hung windows (continued on next page)		26 Local Contact Person or Organization		38 Preservation Underway? Yes <input type="checkbox"/> No <input checked="" type="checkbox"/>	
43 History and Significance This lot was originally purchased by James E. Crawford, who was building the adjacent house at 21 Wydown Terrace, but he sold it in October of 1922 to Benjamin T. Wood. He was vice president and chief purchasing officer of the St. Louis and San Francisco Railway. In the early 1940's he and his wife Lillian sold the property to Lida Wallace Smith. She was the widow of J. Herndon (continued on next page)		27 Other Surveys in Which Included		39 Endangered? By What? Yes <input type="checkbox"/> No <input checked="" type="checkbox"/>	
44 Description of Environment and Outbuildings		40 Visible from Public Road? Yes <input checked="" type="checkbox"/> No		41 Distance from and Frontage on Road /70 ft.	
45 Sources of Information Clayton Building Permits 407, Jan. 1923; 4605, May 1964; 5206, October 1970. St. Louis County Recorder of Deeds Book 506, page 365; 559, 546. St. Louis Globe-Democrat, "Mrs. Lida Smith, Active in Public Welfare Work, Dies," July 21, 1956.		46 Prepared by Esley Hamilton/V. J. Bass		47 Organization St. Louis Co. Parks	
		48 Date 8/85		49 Revision Date(s)	

2 County
St. Louis

4 Present Name(s)
Benjamin Wood House

5 Other Name(s)
22 Wydown Terrace

Benjamin Wood House
22 Wydown Terrace

42. continued

on the first floor (two on each side of entrance) have eight over twelve lights. Louvered shutters are attached to all street facing windows except dormers. The second story windows are of the same size with eight over eight lights. The three gable dormers (with return) consist of a small double-hung window with six over six lights with small fanlight. The section between the first and second floors are accentuated with a raised row lock brick course. The cornice is accentuated with brick belt courses and sawtooth brick courses. Chimneys are located on side elevations, centered at ridge. An addition was made in 1964 by Elzey M. Roberts, Jr.

43. continued

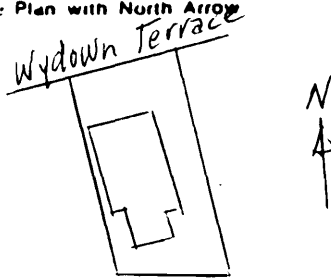
Smith (1871-1928) who had been the prime mover behind the development of nearby Brentmoor Park. There house had been 6500 Ellenwood, where her father Asa A. Wallace lived just behind on University Terrace and her uncle Robert Brookings lived next door. She became president of Bethesda General Hospital in 1930 and was also active in support of Washington University. After her death in 1956 at age 83, the house was purchased by Elzey M. Roberts, Jr. He is the son of the owner of the old St. Louis Star-Times and himself president of KXOK television. He is a first cousin of J. D. Streett who lived at 17 Wydown Terrace and of Streett's son who lives at #20.





HISTORIC INVENTORY

2-AS-0419-102

1 No 2 County St. Louis 3 Location of Negatives St. Louis Co. Parks Dept.		4 Present Name(s) Peter B. Behr House 5 Other Name(s) 23 Wydown Terrace		1 No
6 Specific Location Lot 2, Block B, Wydown Terrace 7 City or Town If Rural, Township & Vicinity Clayton 8 Site Plan with North Arrow 		16 Thematic Category 17 Date(s) or Period constructed 1926 18 Style or Design Period Revival 19 Architect or Engineer H. H. Sims 20 Contractor or Builder H. H. Sims 21 Original Use, if apparent Residence 22 Present Use Residence 23 Ownership <div style="display: flex; justify-content: space-between;"> Public <input type="checkbox"/> Private <input checked="" type="checkbox"/> </div> 24 Owner's Name & Address, if known Anne F. Currier		2 County
9 Coordinates UTM Lat Long		28 No. of Stories 2 1/2 29 Basement? Yes <input checked="" type="checkbox"/> No <input type="checkbox"/> 30 Foundation Material concrete 31 Wall Construction brick masonry 32 Roof Type & Material hip/tile 33 No. of Bays Front 3 Side 4 34 Wall Treatment stretcher bond 35 Plan Shape rectangular 36 Changes (Explain in #42) <div style="display: flex; justify-content: space-between;"> Addition <input type="checkbox"/> Altered <input type="checkbox"/> Moved <input type="checkbox"/> </div> 37 Condition Interior unknown Exterior excellent		4 Present Name(s)
10 Site: <input type="checkbox"/> Building <input checked="" type="checkbox"/> Structure: <input type="checkbox"/> Object: <input type="checkbox"/> 11 On National Register? Yes <input type="checkbox"/> No <input checked="" type="checkbox"/> 12 Is It Eligible? Yes <input checked="" type="checkbox"/> No <input type="checkbox"/> 13 Part of Estab. Hist. Dist.? Yes <input type="checkbox"/> No <input checked="" type="checkbox"/> 14 District Potent? Yes <input checked="" type="checkbox"/> No <input type="checkbox"/> 15 Name of Established District		25 Open to Public? Yes <input type="checkbox"/> No <input checked="" type="checkbox"/> 26 Local Contact Person or Organization 27 Other Surveys in Which Included		5 Other Name(s)
42 Further Description of Important Features The first floor is decorated with three french doors (ten lights in each unit) with wrought iron balconies. The french doors are further accentuated with brick arches with stone keystone. The center of the arch is stuccoed. The second story windows are double hung with six over six lights. The cornice is decorated with frame wood brackets. The frieze board and eaves are further decorated with (continued on next page)		38 Preservation Underway? Yes <input type="checkbox"/> No <input checked="" type="checkbox"/> 39 Endangered? By What? Yes <input type="checkbox"/> No <input checked="" type="checkbox"/> 40 Visible from Public Road? Yes <input checked="" type="checkbox"/> No <input type="checkbox"/> 41 Distance from and Frontage on Road /60 ft.		23 Wydown Terrace
43 History and Significance This lot was originally purchased by Dr. Harvey S. McKay, who built 24 Wydown Terrace next door, but he sold this late in 1925 to Peter Bernard Behr and his wife Elizabeth Lydon Behr. Born in St. Louis, he graduated from the Benton College of Law in 1906 and became an attorney for American Telephone and Telegraph in St. Louis. In 1930 he was transferred to New York City, and he (continued on next page)		44 Description of Environment and Outbuildings		
45 Sources of Information Clayton Building Permit 948, February 1926. St. Louis County Recorder of Deeds Book 507, page 323; 720, 465. Missouri Historical Society Necrology Scrapbook XVIII, p. 53. St. Louis Globe-Democrat, "H. H. Sims Funeral," November 14, 1962.		46 Prepared by Esley Hamilton/V. J. Bass 47 Organization St. Louis Co. Parks 48 Date 8/85 49 Revision Date(s)		

Peter B. Behr House
23 Wydown Terrace

42. continued

applied stucco that is formed in circular patterns. Raised diamond shapes on eaves between brackets. The west facade has a one-story canvased covered porch. The hipped dormer contains two small casement windows. Brick quoins accentuate corners on front facade.

43. continued

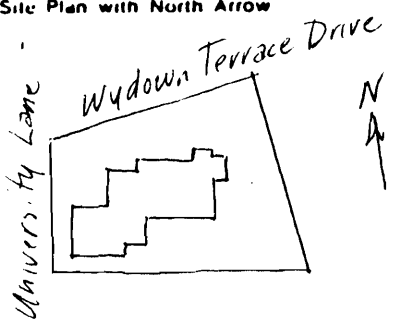
died there in 1936 at the age of 67. The house was apparently rented out for some years before it was sold, the succession of occupants including Charles B. Spicer in 1934, William T. Ravenscroft in 1936, Adele Riesenbergh in 1939 (she moved to #15 in 1940), Fielding T. Childress in 1940, William S. Bedal in 1946, Edwin P. Currier, Jr., in 1953. Anne Francis Currier, his wife, is the granddaughter of David R. Francis, mayor of St. Louis, governor of Missouri, and president of the Louisiana Purchase Exposition of 1904.

The house was apparently designed by the contractor Harry H. Sims (1888-1962), who the following year built #4; that house, however, was designed by Dan Mullen. The lot is the narrowest of any in Wydown Terrace, corresponding to the minimum set when Thomas K. Skinker sold the tract to Paul Jones, Jr. in 1921.





Office of Historic Preservation, P.O. Box 176, Jefferson City, Missouri 65101
HISTORIC INVENTORY

1 No		4 Present Name(s) H. S. McKay House		1 No
2 County St. Louis		5 Other Name(s)		
3 Location of Negatives St. Louis Co. Parks Dept.		24 Wydown Terrace		
6 Specific Location Lot 1, Block B, Wydown Terrace		16 Thematic Category		2 County
7 City or Town If Rural, Township & Vicinity Clayton		17 Date(s) or Period constructed 1928		
8 Site Plan with North Arrow 		18 Style or Design Spanish Eclectic		
9 Coordinates UTM Lat Long		19 Architect or Engineer Marcel Boulicault		4 Present Name(s)
		20 Contractor or Builder Edward H. Berkemeier		
		21 Original Use, if apparent Residence		
10 Site : Building <input checked="" type="checkbox"/> Structure : Object : 11 On National Register? Yes <input type="checkbox"/> No <input checked="" type="checkbox"/> 12 Is It Eligible? Yes <input checked="" type="checkbox"/> No <input type="checkbox"/> 13 Part of Estab. Hist. Dist.? Yes <input type="checkbox"/> No <input checked="" type="checkbox"/> 14 District Potent'l? Yes <input checked="" type="checkbox"/> No <input type="checkbox"/>		22 Present Use Residence		H. S. McKay House
		23 Ownership Public <input type="checkbox"/> Private <input checked="" type="checkbox"/>		
		24 Owner's Name & Address, if known Anthony M. & Gabrielle M. DeMichele		
15 Name of Established District		25 Open to Public? Yes <input type="checkbox"/> No <input checked="" type="checkbox"/>		5 Other Name(s)
26 Local Contact Person or Organization		27 Other Surveys in Which Included		
28 No. of Stories 2		29 Basement? Yes <input type="checkbox"/> No <input checked="" type="checkbox"/>		
29 Foundation Material concrete		30 Wall Construction stucco		24 Wydown Terrace
31 Roof Type & Material hip/tile		32 No. of Bays Front 15 Side		
33 Wall Treatment painted		34 Plan Shape rectangular		
35 Changes (Explain in #42) Addition <input type="checkbox"/> Altered <input type="checkbox"/> Moved <input type="checkbox"/>		36 Condition Interior unknown Exterior excellent		Photo
37 Preservation Underway? Yes <input type="checkbox"/> No <input checked="" type="checkbox"/>		38 Endangered? By What? Yes <input type="checkbox"/> No <input checked="" type="checkbox"/>		
39 Visible from Public Road? Yes <input checked="" type="checkbox"/> No		40 Distance from and Frontage on Road /115 ft.		
42 Further Description of Important Features This house is accentuated with arched openings for first story windows. The windows are casement with diamond shaped lights. The second story is decorated with a balconette, next to the chimney. This main wall projects out from rest of house. The balconette contains french doors with wrought iron balustrade. The second floor (right bay) is decorated with pointed arched (three) stained glass (continued on next page)				
43 History and Significance This lot was purchased originally by James E. Newell, who sold it in 1924 to his brother-in-law Dr. Harvey S. McKay, chief surgeon at St. Anthony's Hospital since 1903 and surgical professor at St. Louis University. He was also president of the Baltimore and Ohio Association of Railway Surgeons. A native of Troy, Mo., he died here in 1933 at age 53 of nephritis. His widow, the (continued on next page)				
44 Description of Environment and Outbuildings				
45 Sources of Information Clayton Building Permit 1276, March 1928. St. Louis County Recorder of Deeds, Book 507, page 324; 668, 401. St. Louis Globe-Democrat, "Dr. H. S. McKay, Surgical Professor at St. Louis U Dies," July 23, 1933. Missouri Historical Society, Bulletin, XVII (April 1961), pp. 313-314.			46 Prepared by Esley Hamilton/V. J. Bass	
47 Organization St. Louis Co. Parks			48 Date 8/85	
49 Revision Date(s)				

H. S. McKay House
24 Wydown Terrace

42. continued

windows. The entrance is located on the east facade under a one-story, semi-opened porch. The entrance to this porch is accentuated with a marbelized stone surround. The projecting corners of this house are accentuated with one story buttresses. A wing wall extends at the northwest corner. A second story balcony is (situated in the second bay from left) decorated with two arched stained glass french doors with wrought iron balcony.

43. continued

former Florence Newell, left the house vacant in 1934, and thereafter it changed occupants often: 1936 Richard R. Drennan; 1938 John S. Lionberger; 1940 John Duncan; 1946 Arthur E. Weber; 1965 John J. O'Fallon, Jr.

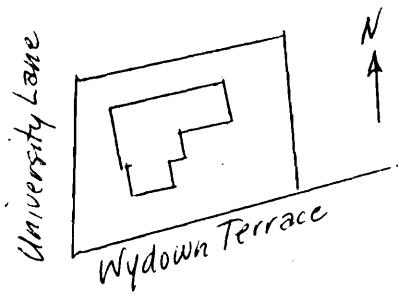
The architect, Marcel Boulicault (1896-1961) had begun private practice in 1924 after study at Washington University and association with Study & Farrar, who designed 22 Wydown Terrace while he was in charge of the design department there. He specialized in fine residences until the Depression, then switched to larger projects; thereafter, he did a large volume of work for the State of Missouri, including offices, hospitals, schools and institutions.





Office of Historic Preservation, P.O. Box 176, Jefferson City, Missouri 65101

HISTORIC INVENTORY

1 No 2 County St. Louis 3 Location of Negatives St. Louis Co. Parks Dept.		4 Present Name(s) Paul Lungstras House 5 Other Name(s) 25 Wydown Terrace		1 No						
6 Specific Location Lot 2, Block A, Wydown Terrace		16 Thematic Category constructed 1926 17 Date(s) or Period constructed 1926 18 Style or Design tudor eclectic 19 Architect or Engineer Maritz & Young 20 Contractor or Builder J. M. Higbee 21 Original Use, if apparent Residence 22 Present Use Residence 23 Ownership Public <input type="checkbox"/> Private <input checked="" type="checkbox"/> 24 Owner's Name & Address, if known Ronald A. & Dina F. Feldman 25 Open to Public? Yes <input type="checkbox"/> No <input checked="" type="checkbox"/> 26 Local Contact Person or Organization 27 Other Surveys in Which Included 		28 No. of Stories 2 29 Basement? Yes <input checked="" type="checkbox"/> No <input type="checkbox"/> 30 Foundation Material concrete 31 Wall Construction brick, masonry 32 Roof Type & Material cross gable/slate 33 No. of Bays Front 4 Side 1 34 Wall Treatment English bond 35 Plan Shape L-shaped 36 Changes Addition <input type="checkbox"/> Altered <input type="checkbox"/> Moved <input type="checkbox"/> (Explain in #42) 37 Condition Interior unknown Exterior excellent 38 Preservation Underway? Yes <input type="checkbox"/> No <input checked="" type="checkbox"/> 39 Endangered? By What? Yes <input type="checkbox"/> No <input checked="" type="checkbox"/> 40 Visible from Public Road? Yes <input checked="" type="checkbox"/> No <input type="checkbox"/> 41 Distance from and Frontage on Road /125 ft.		2 County St. Louis 4 Present Name(s) Paul Lungstras House 5 Other Name(s) 25 Wydown Terrace				
7 City or Town If Rural, Township & Vicinity Clayton 8 Site Plan with North Arrow 		9 Coordinates UTM Lat Long 10 Site: Building X Structure: Object <table border="1" style="width:100%; border-collapse: collapse;"> <tr> <td style="width:50%;">11 On National Register? Yes <input type="checkbox"/> No <input checked="" type="checkbox"/></td> <td style="width:50%;">12 Is It Eligible? Yes <input checked="" type="checkbox"/> No <input type="checkbox"/></td> </tr> <tr> <td>13 Part of Estab. Hist. Dist.? Yes <input type="checkbox"/> No <input checked="" type="checkbox"/></td> <td>14 District Potent'l? Yes <input checked="" type="checkbox"/> No <input type="checkbox"/></td> </tr> </table> 15 Name of Established District 		11 On National Register? Yes <input type="checkbox"/> No <input checked="" type="checkbox"/>	12 Is It Eligible? Yes <input checked="" type="checkbox"/> No <input type="checkbox"/>	13 Part of Estab. Hist. Dist.? Yes <input type="checkbox"/> No <input checked="" type="checkbox"/>	14 District Potent'l? Yes <input checked="" type="checkbox"/> No <input type="checkbox"/>	42 Further Description of Important Features This building is finished on both front and rear elevations since the house is sited on a street corner. The front facade which faces Wydown Terrace street is decorated with casement windows on both the first and second stories. The windows are accentuated with shutters. A central chimney is located at street facing gable at ridge. The entrance is in the right bay of this gable with a (continued on next page) 43 History and Significance Paul Lungstras was the president of Lungstras Dyeing and Cleaning Company. The family moved about 1940 to Ladue, where Mrs. Lungstras, the former Anna Riesmeyer, died in 1960 and Mr. Lungstras in 1972. The house was occupied in 1940 by William L. Polk, in 1953 by Horace B. Pomeroy, Jr., and in 1955 by Fitz L. Sargeant. 44 Description of Environment and Outbuildings 		5 Other Name(s) 25 Wydown Terrace
11 On National Register? Yes <input type="checkbox"/> No <input checked="" type="checkbox"/>	12 Is It Eligible? Yes <input checked="" type="checkbox"/> No <input type="checkbox"/>									
13 Part of Estab. Hist. Dist.? Yes <input type="checkbox"/> No <input checked="" type="checkbox"/>	14 District Potent'l? Yes <input checked="" type="checkbox"/> No <input type="checkbox"/>									
45 Sources of Information Clayton Building Permit 1010, June 1926. St. Louis Globe-Democrat, April 11, 1960 (obituary of Anna Lungstras) Valhalla Cemetery St. Louis County Recorder of Deeds, Book 506, page 359; 790, 215.		46 Prepared by Esley Hamilton/V. J. Bass 47 Organization St. Louis Co. Parks 48 Date 8/85 49 Revision Date(s)								

Paul Lungstras House
25 Wydown Terrace

42. continued

raised porch platform with single door. The entrance is protected by a tiled, shed roof supported by half columns. A two bay garage (with arched openings) is located on the left two bays. A bay window is situated at side elevation with a hipped slate roof. The upper story outer bays have casement windows that are protected by a shed roof that is attached to main roof.

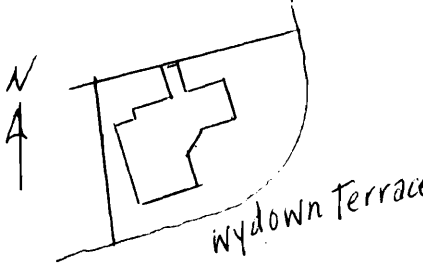






Office of Historic Preservation, P.O. Box 176, Jefferson City, Missouri 65101

HISTORIC INVENTORY

1 No.		4 Present Name(s) Clark Gamble House		1 No
2 County St. Louis		5 Other Name(s)		
3 Location of Negatives St. Louis Co. Parks Dept.		26 Wydown Terrace		
6 Specific Location Lot 4, Block A, Wydown Terrace		16 Thematic Category		2 County St. Louis
7 City or Town If Rural, Township & Vicinity Clayton		17 Date(s) or Period constructed 1925		
8 Site Plan with North Arrow 		18 Style or Design Spanish Eclectic		
		19 Architect or Engineer Maritz & Young		4 Present Name(s) Clark Gamble House
		20 Contractor or Builder J. M. Higbee		
		21 Original Use, if apparent Residence		
		22 Present Use Residence		5 Other Name(s) 26 Wydown Terrace
		23 Ownership Public <input type="checkbox"/> Private <input checked="" type="checkbox"/>		
		24 Owner's Name & Address, if known Wallace P. and Jill G. Malley		
9 Coordinates UTM Lat Long		25 Open to Public? Yes <input type="checkbox"/> No <input checked="" type="checkbox"/>		
10 Site <input type="checkbox"/> Building <input checked="" type="checkbox"/> Structure <input type="checkbox"/> Object <input checked="" type="checkbox"/>		26 Local Contact Person or Organization		
11 On National Register? Yes <input type="checkbox"/> No <input checked="" type="checkbox"/>		27 Other Surveys in Which Included		
12 Is It Eligible? Yes <input checked="" type="checkbox"/> No <input type="checkbox"/>		37 Condition Interior <u>unknown</u> Exterior <u>excellent</u>		
13 Part of Estab Hist Dist? Yes <input type="checkbox"/> No <input checked="" type="checkbox"/>		38 Preservation Underway? Yes <input type="checkbox"/> No <input checked="" type="checkbox"/>		
14 District Potent'l? Yes <input checked="" type="checkbox"/> No <input type="checkbox"/>		39 Endangered? By What? Yes <input type="checkbox"/> No <input checked="" type="checkbox"/>		
15 Name of Established District		40 Visible from Public Road? Yes <input checked="" type="checkbox"/> No <input type="checkbox"/>		
		41 Distance from and Frontage on Road /178 ft. 10 in		
		42 Further Description of Important Features This building is separated into three divisions. The L-shaped plan has the entrance in the center bay which in effect is a two story tower with a conical tile roof which pulls the outer bays together in a 45 degree angle. The entrance consists of a single, arched door protected by shed roof supported by wrought iron brackets. Above the entrance, a large sectional story high arched window (continued on next page)		
43 History and Significance The lot was originally purchased by Julia (Mrs. John S. Klein), and she retained ownership although her daughter Jeannette and son-law Clark Gamble actually built the house. She herself built #15 Wydown Terrace, using the same architects and contractor. The Gambles married in 1920; Gamble had been hired the previous year by Brown Shoe Company and he rose to become president and board (continued on next page)		44 Description of Environment and Outbuildings		
45 Sources of Information Clayton Building Permit 718, Dec. 1924. St. Louis County Recorder of Deeds, Book 507, page 320; 7513, 54. Jed Schafers, "Fabulous Shoe Salesman," St. Louis Globe-Democrat, April 14, 1962.		46 Prepared by Esley Hamilton/V. J. Bass		
		47 Organization St. Louis Co. Parks		
		48 Date 8/85		
		49 Revision Date(s)		

Clark Gamble House
26 Wydown Terrace

42. continued

commands the entrance. A small porthole type window is located above this arched window. The outer right bay on the first floor contains two arched casement windows with shutters. Above these windows is a single, casement window decorated with shutters. A small fixed window is located in the second bay from the right. The left bay contains one double-hung window on each floor. A second story balcony is located on side elevation with wrought iron balustrade. Below this is a large casement window with two lighted transoms. A small shed roof addition is attached to the left bay which houses a semi-circular niche.

43. continued

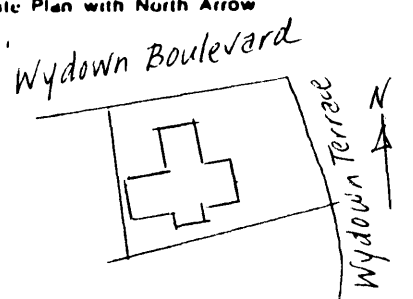
chairman of the company. Among his accomplishments were the acquisitions of the Wohl, Regal, and Kinney Shoe Companies and the move of corporate offices to Clayton in 1952. He was also responsible for moving Bellerive Country Club to Ladue and Mason Roads from the site on Natural Bridge Road that became the University of Missouri at St. Louis. At the height of Gamble's power in the 1960's, it was remarked that he had lived so long at this "modest residence." In 1983, after his death, Jeanette Gamble sold the property to the present owners. She was the last of the original residents of Wydown Terrace to depart. Although this house is joined by an arcade to #27 to the north, there seems to have been no family relationship between the owners. Both houses were designed by Maritz & Young, and W. Ridgely Young lived at #27.





Office of Historic Preservation, P.O. Box 176, Jefferson City, Missouri 65101

HISTORIC INVENTORY

1 No		4 Present Name(s) W. Ridgely Young House		1 No
2 County St. Louis		5 Other Name(s)		
3 Location of Negatives St. Louis Co. Parks Dept.		27 Wydown Terrace		
6 Specific Location Lot 3, Block A, Wydown Terrace		16 Thematic Category		2 County St. Louis
7 City or Town If Rural, Township & Vicinity Clayton		17 Date(s) or Period constructed 1923		
8 Site Plan with North Arrow 		18 Style or Design Spanish Eclectic		4 Present Name(s) W. Ridgely Young House
		19 Architect or Engineer Maritz & Young		
9 Coordinates UTM Lat Long		20 Contractor or Builder J. M. Higbee		15 Other Name(s) 27 Wydown Terrace
10 Site : : Structure : : Building X : Object : :		21 Original Use, if apparent Residence		
11 On National Register? Yes : : No X		22 Present Use Residence		
12 Is It Eligible? Yes : : No : :		23 Ownership Public : : Private X		
13 Part of Estab Hist Dist? Yes : : No X		24 Owner's Name & Address, if known Alfred W. & Maryann G. Budde		
14 District Potent'l? Yes : : No : :		25 Open to Public? Yes : : No X		
15 Name of Established District		26 Local Contact Person or Organization		
		27 Other Surveys in Which Included		
		28 No. of Stories 2		
		29 Basement? Yes X No		
		30 Foundation Material concrete		
		31 Wall Construction brick and tile		
		32 Roof Type & Material gable/tile		
		33 No. of Bays Front 5 Side 4		
		34 Wall Treatment painted		
		35 Plan Shape T-shaped		
		36 Changes (Explain in #42) Addition : : Altered : : Moved : :		
		37 Condition Interior unknown Exterior excellent		
		38 Preservation Underway? Yes No X		
		39 Endangered? By What? Yes No X		
		40 Visible from Public Road? Yes X No		
		41 Distance from and Frontage on Road 77' 10"		
42 Further Description of Important Features This house is obscured by the amount of foliage around it. The first floor is decorated with french doors with semi-circular multi-lighted transoms. The second floor consists of three bays (french doors) with wrought iron balconies. These doors have plain wood lintels. An arcaded passageway leads from the south corner and extends next door.				Photo
43 History and Significance This was the last property sold in the original sale of lots of Wydown Terrace in 1921. The purchaser Winnie P. Hawkins, sold the lot the next year to William Ridgely Young, who designed and built the house for himself. In 1921 he had become the partner of Raymond Maritz after working in that office the previous year. The firm soon developed an extensive practice in large houses for wealthy clients, including many in nearby Brentmoor and Carrswold and half of the (continued on next page)				
44 Description of Environment and Outbuildings				
45 Sources of Information Clayton Building Permit 375, Dec. 1922 John Albury Bryan, <u>Missouri's Contribution to American Architecture</u> (1928), p. 204 - illustrated A <u>Monograph of the Work of Maritz & Young</u> (continued on next page)				46 Prepared by Esley Hamilton/V. J. Bass 47 Organization St. Louis Co. Parks 48 Date 8/85 49 Revision Date(s)

27 Wydown Terrace

43. continued

houses on Wydown Terrace. Their richly detailed houses were in a variety of period styles, ranging from Spanish Eclectic such as this to Georgian and Tudor. They also designed Westwood and Hillcrest Country Clubs and the synagogue for United Hebrew Congregation on Skinker near here. In the early 1930's he was divorced from his wife Elizabeth Jane and moved to the home of his sister Helen, Mrs. Oscar G. Reichardt, at 3232 Longfellow. By 1940 he was no longer listed as an officer of the firm, and in 1942 he left St. Louis. He died in 1949. In 1934, according to county directories, the house was occupied by Charles A. Gundelach; in 1939 by James E. Powers, Jr.; in 1949 by Annabelle Alfring, and since 1965 by the present owners.

45. continued

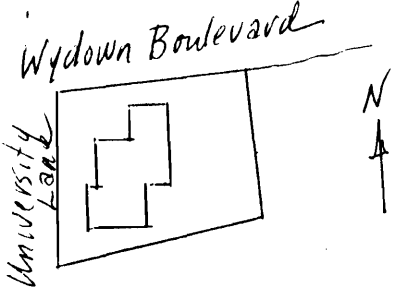
St. Louis County Recorder of Deeds, Book 532, page 445; 565, 487
Carolyn Hewes Toft and Jane Molloy Porter, Compton Heights (1984), p. 54
Missouri Historical Society, Sprague Scrapbook, Vo. I, p. 178
County and city directories







HISTORIC INVENTORY

1 No		4 Present Name(s) Tullius Tupper House		1 No
2 County St. Louis		5 Other Name(s)		
3 Location of Negatives St. Louis Co. Parks Dept.		6490 Wydown Blvd; 30 Wydown Terrace		
6 Specific Location Lot 1, Block A, Wydown Terrace		16 Thematic Category		2 County St. Louis
7 City or Town If Rural, Township & Vicinity Clayton		17 Date(s) or Period constructed 1925		
8 Site Plan with North Arrow 		18 Style or Design Tudor Eclectic		
9 Coordinates UTM Lat Long		19 Architect or Engineer Hall & Proetz		4 Present Name(s) Tullius Tupper House
10 Site: <input type="checkbox"/> Building <input checked="" type="checkbox"/> Structure: <input type="checkbox"/> Object: <input type="checkbox"/>		20 Contractor or Builder Charles Wilcox Construction		
11 On National Register? Yes <input type="checkbox"/> No <input checked="" type="checkbox"/>		21 Original Use, if apparent Residence		
12 Is It Eligible? Yes <input checked="" type="checkbox"/> No <input type="checkbox"/>		22 Present Use Residence		5 Other Name(s) 30 Wydown Terrace
13 Part of Estab Hist Dist? Yes <input type="checkbox"/> No <input checked="" type="checkbox"/>		23 Ownership Public <input type="checkbox"/> Private <input checked="" type="checkbox"/>		
14 District Potent'l? Yes <input checked="" type="checkbox"/> No <input type="checkbox"/>		24 Owner's Name & Address, if known C. Earl Giralдин, Trustee		
15 Name of Established District		25 Open to Public? Yes <input type="checkbox"/> No <input checked="" type="checkbox"/>		30 Wydown Terrace
16 Local Contact Person or Organization		26 Other Surveys in Which Included		
17 Further Description of Important Features This house is decorated with a low swept gable which projects (2 bays deep) from the rest of the house. The entrance, which faces Wydown Blvd. is one of the three arched bays. The door is housed in the left bay with a semi-circular transom. Two double-hung windows flank entrance to the right. The arched opening has been filled in with wood siding. A shed dormer is housed above the entrance (continued on next page)		28 No. of Stories 2		
43 History and Significance Marguerite O'Donnell Tupper bought this lot from Gardner M. Smith two months after she took out the building permit for this house. Her husband Tullius C. Tupper (1878-1966) became Vice President of the Merchants Laclede Bank, Board Chairman of the Securities Investment Company, and Vice Chairman of the Board of the Federal Reserve Bank of St. Louis. After 1952 they moved to Berryville, (continued on next page)		29 Basement? Yes <input checked="" type="checkbox"/> No <input type="checkbox"/>		30 Wydown Terrace
44 Description of Environment and Outbuildings		30 Foundation Material concrete		
45 Sources of Information Clayton Building Permit 805, June 1925. St. Louis County Recorder of Deeds, Book 527, page 585; 693, 359. St. Louis Post-Dispatch, "Tullius C. Tupper Funeral," January 24, 1966," V. H. Proetz Dies," August 22, 1966. (continued on next page)		31 Wall Construction brick, masonry		
46 Prepared by Esley Hamilton/V. J. Bass		32 Roof Type & Material gable/slate		30 Wydown Terrace
47 Organization St. Louis Co. Parks		33 No. of Bays Front 3 Side 3		
48 Date 8/85		34 Wall Treatment painted		
49 Revision Date(s)		35 Plan Shape irregular		30 Wydown Terrace
50		36 Changes (Explain in #42) Addition: <input type="checkbox"/> Altered: <input type="checkbox"/> Moved: <input type="checkbox"/>		
51		37 Condition Interior: <input type="checkbox"/> unknown Exterior: <input checked="" type="checkbox"/> excellent		
52		38 Preservation Underway? Yes <input type="checkbox"/> No <input checked="" type="checkbox"/>		30 Wydown Terrace
53		39 Endangered? By What? Yes <input type="checkbox"/> No <input checked="" type="checkbox"/>		
54		40 Visible from Public Road? Yes <input checked="" type="checkbox"/> No <input type="checkbox"/>		
55		41 Distance from and Frontage on Road /94 ft. 9 in.		30 Wydown Terrace
56		42		
57		43		

Tullius Tupper House
30 Wydown Terrace

42. continued

with two sets of casement windows. The left bay on the second floor has a casement window with the roof sweeping over the window head. The first story (left bay) contains a set of french doors. All street facing facade windows are decorated with louvered shutters except for the windows above the two bay garage.

43. continued

Virginia. They moved from this house, however, in the late 1930's, selling to Carl H. Schlapp, Jr., an insurance man. Mrs. Schlapp was the former Julia Werth Klipstein, the daughter of Ernest Klipstein, the noted architect, who had died in 1931. Her coming-out party in 1926 at her parents' home, 22 Brentmoor, had been attended by two children of Queen Marie of Rumania. The Schapps left here for that house after her mother's death in 1937. Later occupants of this house were Trusten B. Boyd, Jr., in 1939; Thomas F. Latzer (Pet Milk) in 1940; Joseph R. Cosgrove in 1953; Robert L. Morris in 1970; and the present owner from 1972.

This house is an early work by the firm of Hall & Proetz. Ralph Cole Hall (1897-1977) and Victor H. Proetz (1897-1966) were partners for about a decade beginning in 1924. Both natives of St. Louis, they later went on to international reputations, Hall as chief of design for the U. S. State Department, Proetz as a designer of interiors and decorative arts.

45. continued

Historic Inventory form, 22 Brentmoor Park, Clayton
St. Louis Globe-Democrat, "Ralph Cole Hall, architect, dies," February 15, 1977



