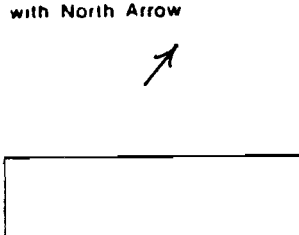
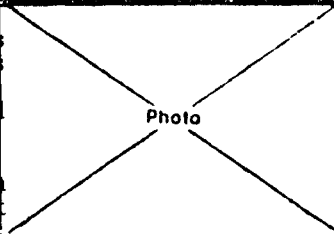


Missouri Office Of Historic Preservation

HISTORIC INVENTORY

P.O. Box 176
Jefferson City, Missouri 65102

1 No		4. Present Name(s) Harrison Boothe's Billiard Hall - <i>other</i> 91PI 0001		1. No.
2 County Pike (163)		5. Other Name(s)		
3 Location of Negatives Clarksville Public Library		101 North 1st Street - <i>Name</i>		2 County Pike
6 Specific Location S 21 ft. of E 80 ft. of Lot 25 101 N. 1st		16. Thematic Category 030 050 180		
7 City or Town II Rural, Township & Vicinity Clarksville		17 Date(s) or Period Constructed before 1879		4 Present Name(s) Harrison Boothe's Billiard Hall
8 Site Plan with North Arrow 		18 Style or Design 64		
		19 Architect or Engineer <i>other</i> 30		5 Other Name(s) 101 North 1st Street
		20 Contractor or Builder		
		21. Original Use, if apparent Store 02E		
		22 Present Use Grocery store		
		23 Ownership Public <input type="checkbox"/> Private <input checked="" type="checkbox"/>		
		24. Owner's Name & Address, if known Charles & Frances McCue		
9 Coordinates Lat Long		25. Open to Public? Yes <input checked="" type="checkbox"/> No <input type="checkbox"/>		
10 Site <input type="checkbox"/> Building <input checked="" type="checkbox"/> Structure <input type="checkbox"/> Object <input type="checkbox"/>		26. Local Contact Person or Organization McCue's Grocery Store		
11 On National Register? Yes <input type="checkbox"/> No <input checked="" type="checkbox"/>		27. Other Surveys in Which Included Clarksville		
12 Is II Eligible? Yes <input type="checkbox"/> No <input type="checkbox"/>		28. No. of Stories 2		
13 Part of Estab. Hist. Dist.? Yes <input type="checkbox"/> No <input checked="" type="checkbox"/>		29. Basement? Yes <input checked="" type="checkbox"/> No <input type="checkbox"/> Partial under front		
14. District Potent'l? Yes <input type="checkbox"/> No <input type="checkbox"/>		30. Foundation Material Stone 40		
15 Name of Established District		31. Wall Construction Brick LB		
		32. Roof Type & Material Flat tar Ft 91		
		33. No. of Bays Front 3 Side 7		
		34. Wall Treatment Brick 30		
		35. Plan Shape <u>rectangle</u>		
		36. Changes (Explain in #42) Addition <input type="checkbox"/> Altered <input checked="" type="checkbox"/> Moved <input type="checkbox"/>		
		37. Condition Interior fair Exterior fair		
		38. Preservation Underway? Yes <input type="checkbox"/> No <input checked="" type="checkbox"/>		
		39. Endangered? By What? Yes <input type="checkbox"/> No <input checked="" type="checkbox"/>		
		40. Visible from Public Road? Yes <input checked="" type="checkbox"/> No <input type="checkbox"/>		
		41. Distance from and Frontage on Road On street/21'		
42. Further Description of Important Features One of least altered commercial buildings in Clarksville still has 3-part storefront, with transoms now closed. Second floor windows are 2-over-2 under segmental arches with radiating stretchers. Front has dentilled brick cornice and low parapet. Side on Howard St. is nearly blank on 1st floor with a few former openings now closed with orange brick. There is a 3 bay secondary storefront at the west end. Between 1st & 2nd floors is a string course with a course of bricks laid on angle. Above that the wall is set back around windows and has a chimney rising above each pier.				Photo 
43. History and Significance In 1879 Harrison Boothe sold this part of Lot 25 and building to A.W. Luke. Mr. Boothe came to Pike Co. in 1835 and operated a saloon and billiard hall, perhaps at this location. The two story brick building is one of the oldest in Clarksville. Dr. Paul Hamilton, a dentist, had an office upstairs. In 1886 this building served as the post office as well as a confectionary.				
44. Description of Environment and Outbuildings				
45. Sources of Information People, Places & Pickers, p. 186 Sanborn maps deeds				46. Prepared by Historical Task Force
				47. Organization City of Clarksville
				48. Date 4/87
				49. Revision Date(s)

Harrison Boothe's Billiard Hall
101 North 1st Street

43. (Continued)

A.W. Luke was born in 1851, son of John Louis Luke, who was an early settler and businessman in Pike Co. Alex operated a drug store with T.C. Pepper and then a clothing business elsewhere with Sam Patton. Alex married Lou Ann Drake. They had one son Wendell. Wendell died 1986 and his wife Nadine still resides in Clarksville. About 1910 the building was Nicklin's drug store, and it remained a drug store in 1930.

In 1929 Homer H. Dudley and daughter Grace D. McCue wife of Elmer opened a grocery store under the name Grace D. McCue & Co. Grace and Elmer had four children, Mildred, Martha, Thomas and Charles. Elmer died in 1928. Charles joined the business in 1931 and married Frances Bolomey in 1937. Thomas, also helped in the store. As the business grew it was moved to the corner of 1st and Howard (owned by Mrs. A.W. Luke) until 1943 when the business closed for a year. It reopened in 1944 and in 1948 Charles and Frances McCue bought the building. They still operate McCue's Grocery Store at the same location.





Missouri Office Of Historic Preservation

HISTORIC INVENTORY

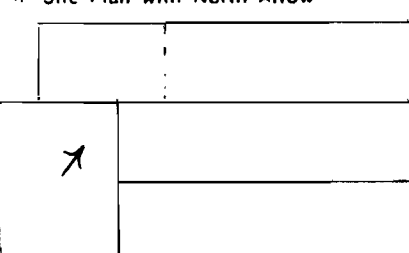
P.O. Box 176
Jefferson City, Missouri 65102

1. No. <u>2</u>		4. Present Name(s) Forgey-Mackey Building - <i>other</i>		1. No. 2. County Pike 3. Location of Negatives Clarksville Public Library 4. Present Name(s) Forgey-Mackey Building 5. Other Name(s) 103 N. 1st Street - <i>name</i> 91 PI 0002
2. County Pike		5. Other Name(s) 103 N. 1st Street - <i>name</i>		
3. Location of Negatives Clarksville Public Library		5. Other Name(s) 103 N. 1st Street - <i>name</i>		
6. Specific Location N 19½' of 540½' of E 80' of Lot 25 103 N. 1st		16. Thematic Category		
7. City or Town Clarksville		17. Date(s) or Period Constructed prior to 1847		28. No. of Stories <u>2</u> 29. Basement? Yes <input type="checkbox"/> No <input checked="" type="checkbox"/> 30. Foundation Material Stone <u>40</u> 31. Wall Construction Brick <u>LB</u> 32. Roof Type & Material Flat <u>FR</u> <u>DR</u> <u>01</u> 33. No. of Bays Front <u>3</u> Side <u>blank</u> 34. Wall Treatment Painted <u>30</u> <u>99</u> 35. Plan Shape <u>rectangular</u> 36. Changes (Explain in #42) Addition <input type="checkbox"/> <u>Altered</u> <input checked="" type="checkbox"/> Moved <input type="checkbox"/> 37. Condition Interior <u>good</u> Exterior <u>poor</u> 38. Preservation Underway? Yes <input type="checkbox"/> No <input checked="" type="checkbox"/> 39. Endangered? By What? Yes <input type="checkbox"/> No <input checked="" type="checkbox"/> deterioration 40. Visible from Public Road? Yes <input checked="" type="checkbox"/> No <input type="checkbox"/> 41. Distance from and Frontage on Road on street/19½'
8. Site Plan with North Arrow		18. Style or Design		
9. Coordinates Lat Long		19. Architect or Engineer <u>64</u>		
10. Site Building <input checked="" type="checkbox"/> Structure <input type="checkbox"/> Object <input type="checkbox"/>		20. Contractor or Builder <u>other</u> <u>30</u>		
11. On National Register? Yes <input type="checkbox"/> No <input checked="" type="checkbox"/>		21. Original Use, if apparent Commercial <u>ORE</u>		4. Present Name(s) Forgey-Mackey Building 5. Other Name(s) 103 N. 1st Street
12. Is It Eligible? Yes <input type="checkbox"/> No <input type="checkbox"/>		22. Present Use Commercial/residential		
13. Part of Estab. Hist. Dist.? Yes <input type="checkbox"/> No <input checked="" type="checkbox"/>		23. Ownership Public <input type="checkbox"/> Private <input checked="" type="checkbox"/>		
14. District Potential? Yes <input checked="" type="checkbox"/> No <input type="checkbox"/>		24. Owner's Name & Address, if known Clay, & Leta Ralph		
15. Name of Established District HOWARD		25. Open to Public? Yes <input type="checkbox"/> No <input checked="" type="checkbox"/>		5. Other Name(s) 103 N. 1st Street
16. Local Contact Person or Organization		26. Other Surveys in Which Included		
17. Further Description of Important Features Building has dentilled brick cornice then tall uninflected parapet above that. Windows are 2-over-2 and have pedimented lintels. Original 3-part storefront has been completely covered over with composition material. Originally entry was in left bay; main entry is now through blank double doors in center bay.		27. Other Surveys in Which Included		
18. History and Significance From the 1930's through the 1960's the downstairs housed a barber shop and pool hall. The lot has been in commercial use at least since 1847, when Andrew Forgey sold it to Joseph Mackey with 2 "store houses" on it. Forgey & Mackey had bought the lot in partnership in 1842. Stylistically, this building could be that old, although the parapet is probably an addition. Mackey's widow sold the portion of the lot corresponding to this in 1860. From 1893 to 1921 the property was owned by the Flagg family and from then to 1950 by the Middleton family.		28. Other Surveys in Which Included		
19. Description of Environment and Outbuildings		29. Sources of Information Title abstract Interview		6. Prepared by Louise Jenkins 7. Organization City of Clarksville 8. Date 4/87 9. Revision Date(s)
20. Sources of Information Title abstract Interview		6. Prepared by Louise Jenkins		
21. Sources of Information Title abstract Interview		7. Organization City of Clarksville		
22. Sources of Information Title abstract Interview		8. Date 4/87		



Missouri Office Of Historic Preservation
HISTORIC INVENTORY

P.O. Box 176
 Jefferson City, Missouri 65102

1 No <u>3</u>		4. Present Name(s) Old Clifford Banking Company - <i>other</i>		1. No. 2 County Pike
2 County Pike		5. Other Name(s)		
3 Location of Negatives Clarksville Public Library		105 N. 1st Street - <i>name</i> 0003		
6 Specific Location Northern 19½ ft. of Lot 25 105 N. 1st		16. Thematic Category		2. County Pike
7 City or Town II Rural, Township & Vicinity Clarksville		17 Date(s) or Period Constructed c. 1887		
8 Site Plan with North Arrow 		18 Style or Design 64		
19. Architect or Engineer other		20. Contractor or Builder		4 Present Name(s) Old Clifford Banking Company
21. Original Use, if apparent Bank 02D		22. Present Use Storage		
23 Ownership Public <input checked="" type="checkbox"/> Private <input type="checkbox"/>		24. Owner's Name & Address, if known John K. Olson Louisiana, MO		
25. Open to Public? Yes <input type="checkbox"/> No <input checked="" type="checkbox"/>		26. Local Contact Person or Organization		5 Other Name(s) 105 N. 1st Street
27. Other Surveys in Which Included none		28. No. of Stories 1		
29. Basement? Yes <input type="checkbox"/> No <input checked="" type="checkbox"/>		30. Foundation Material Stone 40		
31. Wall Construction Brick 2B		32. Roof Type & Material Flat F+ 01		3. No. of Bays Front 3 Side Blank
33. Wall Treatment Stretcher bond 30		34. Plan Shape rectangular		
35. Changes (Explain in #42) Addition <input type="checkbox"/> Altered <input checked="" type="checkbox"/> Moved <input type="checkbox"/>		36. Condition Interior fair Exterior fair		
37. Preservation Underway? Yes <input type="checkbox"/> No <input checked="" type="checkbox"/>		38. Endangered? Yes <input type="checkbox"/> No <input checked="" type="checkbox"/>		40 Visible Room Public Road? Yes <input checked="" type="checkbox"/> No <input type="checkbox"/>
39. Distance from and Frontage on Road On street/ 19½ ft.		41. Distance from and Frontage on Road On street/ 19½ ft.		
42. Further Description of Important Features The front of the building has been remodeled, but 3-part composition, and elaborate pressed metal cornice with frieze and modillions is original, as is deep setback of the display windows, which appears in a photo dating from the 1920's. The transoms have been covered by corrugated fiberglass placed at an angle, and a low brick planter has been built between the sidewalk and the building.		Photo		
43. History and Significance This site had been used for commercial purposes at least since the 1840's, but the present building was not constructed until the site was acquired by the Clifford Bankin Company in 1887. The bank had been formed in 1881, absorbing B.P. Clifford & Co., which had started ten years earlier. The bank moved to a new building at 410 South 2nd Street on February 9, 1970. Over the years it has been a leading institution in Clarksville.				
44. Description of Environment and Outbuildings				
45. Sources of Information Russell-Carroll House collection Standard Atlas of Pike Co. (1899) People, Places & Pikers (1981), p. 163 Title abstract Sanborn maps, 1886, 1893			46. Prepared by Ralph Huesing 47. Organization City of Clarksville 48. Date 1/87 49. Revision Date(s)	



Missouri Office Of Historic Preservation
HISTORIC INVENTORY


P.O. Box 176
 Jefferson City, Missouri 65102

1 No. 445		4. Present Name(s)		1. No. 2. County 3. Location of Negatives Clarksville Public Library
2 County Pike		5. Other Name(s) 107 only		
3. Location of Negatives Clarksville Public Library		107 & 109 N. 1st Street 0004		
6. Specific Location South 2/3 Lot 26 Original Clarksville 107 N. 1st		16. Thematic Category		2. County Pike
7. City or Town II Rural, Township & Vicinity Clarksville		17. Date(s) or Period rebuilt after 1930		
8. Site Plan with North Arrow		18. Style or Design 69		
		19. Architect or Engineer		4. Present Name(s) Pike
		20. Contractor or Builder		
		21. Original Use, if apparent commercial QDE		
9. Coordinates UTM Lat Long		22. Present Use commercial		5. Other Name(s) 107 & 109 N. 1st. Street
10. Site II Building II Structure II Object II		23. Ownership Public II Private II		
11. On National Register? Yes II No II		24. Owner's Name & Address, if known a. John Olson, Louisiana, Mo. b. Veterans of Foreign Wars		
12. Is II Eligible? Yes II No II		25. Open to Public? Yes II No II		6. Other Name(s) 107 & 109 N. 1st. Street
13. Part of Estab. Hist. Dist.? Yes II No II		26. Local Contact Person or Organization		
14. District Potential? Yes II No II		27. Other Surveys in Which Included		
15. Name of Established District		28. No. of Stories 1		7. Other Name(s) 107 & 109 N. 1st. Street
29. Basement? Yes II No II		30. Foundation Material concrete 65		
31. Wall Construction brick 60		32. Roof Type & Material shed SD 01		
33. No. of Bays Front 3+5 Side blank		34. Wall Treatment painted 30 20		8. Other Name(s) 107 & 109 N. 1st. Street
35. Plan Shape rectangular		36. Changes (Explain in #42) Addition II Altered II Moved II		
37. Condition Interior Exterior poor		38. Preservation Underway? Yes II No II		
39. Endangered? By What? Yes II No II		40. Visible from Public Road? Yes II No II		9. Other Name(s) 107 & 109 N. 1st. Street
41. Distance from Frontage on Road road 20' frontage		42. Further Description of Important Features The left storefront has iron posts dividing it into three parts. These parts are infilled with vertical siding and have a modern door and square modern picture windows. The right part has an older paneled door on the left and 4 small 6-over-6 windows to its right. Both have blank brick parapets.		
43. History and Significance These small buildings, which now appear so different, were once part of a two-story building that shared a center staircase and that was probably built in the late 1850's by Solomon and Joseph Pollock. Sam Huber bought the south half in 1912, and it was inherited by his son Carl (died 1976), who in later years operated a Laundromat there. Milton F. Duvall is said to have opened his first gasoline filling station there, and the title abstract contains references to his lease of it to (over)		44. Description of Environment and Outbuildings		
45. Sources of Information Title abstracts Sanborn maps 1886, 1930		46. Prepared by (LJ) Historic Task Force		10. Other Name(s) 107 & 109 N. 1st. Street
		47. Organization City of Clarksville		
		48. Date 7/87 49. Revision Date(s)		

107 & 109 N. 1st. Street

(continued)

43. Pierce Petroleum in 1928, to Shell in 1930, and to Standard Oil in 1937. Duvall eventually established his business on North Second, where it remains today.





Missouri Office Of Historic Preservation
HISTORIC INVENTORY

P.O. Box 176
 Jefferson City, Missouri 65102

1 No		4. Present Name(s) Gilbert Bros.		1 No.
2 County Pike		5. Other Name(s) V.F.W. Building, [111 N. 1st. Street] name 0005		
3 Location of Negatives Clarksville Public Library				
6 Specific Location N. 215 ft. of Lot 26		16. Thematic Category		2 County
7 City or Town II Rural, Township & Vicinity Clarksville		17 Date(s) or Period Reconstructed 1892		
8 Site Plan with North Arrow		18 Style or Design 64		
9 Coordinates Lat Long		19 Architect or Engineer		4 Present Name(s) V.F.W. Lodge 4610
10 Site II Structure II Building II Object II		20 Contractor or Builder		
11 On National Register? Yes II No II		21 Original Use, if apparent Commercial 02F		
12 Is II Eligible? Yes II No II		22 Present Use Fraternal organization		5 Other Name(s) Gilbert Bros. Building, 111 N. 1st. St.
13 Part of Estab. Yes II No II		23 Ownership Public II Private II		
14 District Potent? Yes II No II		24 Owner's Name & Address, if known Veterans of Foreign Wars Lodge 4610		
15 Name of Established District		25 Open to Public? Yes II No II		Photo
16 Further Description of Important Features Three-part storefront has right part divided in two to give access to the upper floors. The rest of the storefront has been filled in with vertical siding. Above it, however, the original pressed metal facade is intact. It has two plain friezes supported by the surviving cast-iron storefront posts. Second floor windows are flanked by short composite columns on tall pedestals decorated with rosettes. Impost blocks above the columns support a frieze of roundels (ov)		26 Local Contact Person or Organization Veterans of Foreign Wars		
17 History and Significance On Sunday morning, January 10, 1892, a fire broke out two doors north of here and destroyed the whole north half of the block. This building had been acquired by Charles B. Gilbert the previous May and contained Gilbert Brothers dry goods store. It was severely damaged, but because there was a double wall between this and the next building, the fire went no further. The whole row of 7 storefronts was rebuilt with the present pressed metal fronts by 1893. Gilbert sold (over)		27 Other Surveys in Which Included		
18 Description of Environment and Outbuildings This building is the southern of three with matching facades, originally 7. The V.F.W. also owns the adjacent one-story building.		28 No. of Stories 2		28
19 Sources of Information Clifford Scrapbook, Clarksville Public Library		29 Basement? Yes II No II		
		30 Foundation Material Stone 40		
		31 Wall Construction brick 60		29
		32 Roof Type & Material flat, tar Ft PR 99		
		33 No. of Bays Front 3 Side blank		
		34 Wall Treatment Pressed metal 50		30
		35 Plan Shape rectangular		
		36 Changes (Explain in #42) Addition II Altered II Moved II		
		37 Condition Interior Exterior poor		31
		38 Preservation Underway? Yes II No II		
		39 Endangered? Yes II No II By What? collapse of adj. bldg.		
		40 Visible from Public Road? Yes II No II		32
		41 Distance from and Frontage on Road on street/21 1/2'		
45 Prepared by Historic Task Force		46 Organization City of Clarksville		33
47 Date		48 Revision Date(s)		
7/87				

Gilbert Bros. Building
Veterans of Foreign Wars - Lodge 4610
111 N. 1st St.

(continued)

42. and above that is a bracketed, modillioned cornice. At the top is a parapet of roundels matching the upper frieze. The windows themselves have upper sashes with large center panes edged by smaller ones, in late Victorian style.
43. in 1900 to Paul Kerner, and the Kerner family kept it until 1931. Charlie & Gussie Ordwein, the next buyers, had it until 1955. The Veterans of Foreign Wars Lodge 4610 was established on August 11, 1982, and the Women's Auxiliary was established the following September 18.

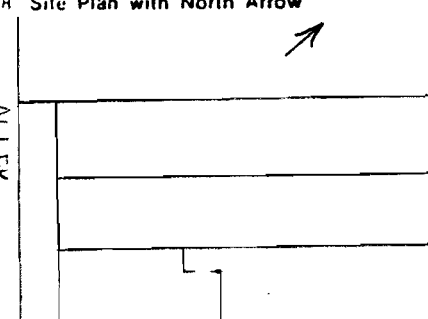
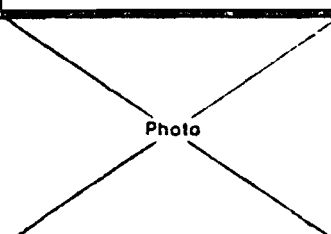
The original building on this site was built about 1858 by Solomon and Joseph Pollock who had a store there. By 1865 Solomon was living in New York City, and he and his brother sold to William P. and Benjamin F. Boone, who had their store "Boone & Bro." there. Richard B. Campbell owned the property from 1874 to 1891.





Missouri Office Of Historic Preservation
HISTORIC INVENTORY

P.O. Box 176
 Jefferson City, Missouri 65102

1 No. <u>1</u>		4. Present Name(s) Carroll Hardware - <i>other name for 113</i> <u>2 buildings</u>		1. No. 2. County Pike 3. Location of Negatives Clarksville Public Library 4. Present Name(s) Pike 5. Other Name(s) 113-115 North First Street 6606 0007
2 County Pike		5. Other Name(s)		
3 Location of Negatives Clarksville Public Library		113-115 North First Street		
6 Specific Location S 2/3 Lot 27		16. Thematic Category		28. No. of Stories <u>2</u>
7 City or Town II Rural, Township & Vicinity Clarksville		17 Date(s) or Period constructed 1892		29. Basement? Yes <input type="checkbox"/> No <input checked="" type="checkbox"/>
8 Site Plan with North Arrow 		18 Style or Design <u>64</u>		30. Foundation Material stone <u>40</u>
9 Coordinates UTM Lat Long		19. Architect or Engineer		31. Wall Construction brick <u>UD</u>
10 Site I Building II Structure I Object I		20. Contractor or Builder		32. Roof Type & Material flat, tar <u>FT PR 99</u>
11 On National Register? Yes <input type="checkbox"/> No <input checked="" type="checkbox"/>		21. Original Use, if apparent commercial <u>OZE</u> <u>OZE</u>		33. No. of Bays Front <u>3</u> + <u>3</u> Side blank
12 Is II Eligible? Yes <input type="checkbox"/> No <input type="checkbox"/>		22 Present Use vacant		34. Wall Treatment pressed metal <u>50</u> <u>21</u>
13 Part of Estab Hist Dist? Yes <input type="checkbox"/> No <input checked="" type="checkbox"/>		23 Ownership Public <input type="checkbox"/> Private <input checked="" type="checkbox"/>		35. Plan Shape rectangular
14 District Potent'l? Yes <input checked="" type="checkbox"/> No <input type="checkbox"/>		24. Owner's Name & Address. a. Donald Edward Kowskie b. Margaret A. Austin 311 North Second, Elsberry, Mo.		36. Changes (Explain in #42) Addition <input type="checkbox"/> <u>Altered</u> <input checked="" type="checkbox"/> Moved <input type="checkbox"/>
15 Name of Established District		25. Open to Public? Yes <input type="checkbox"/> No <input checked="" type="checkbox"/>		37. Condition Interior Exterior <u>ruinous</u>
16 Further Description of Important Features These two storefronts originally matched, and most of the original material is still intact, including the cast iron divisions, wide at the corners, narrow in the center and the tall transom lights. The second floor has 3 1-over-1 windows in each half framed by short composite columns on pedestals decorated by rosettes. Above the windows is a frieze of roundels, and above that a bracketed, modillioned cornice. At one time there was a parapet above that. The (over)		26. Local Contact Person or Organization		38. Preservation Underway? Yes <input type="checkbox"/> No <input checked="" type="checkbox"/>
17 History and Significance On Sunday morning, January 10, 1892, a fire broke out on the north half of this site in the building then occupied by Glaze Brothers Dry Goods and owned by Kate Kerner. The blaze destroyed this building plus everything to the corner of Lewis. By the next year, however, it was all rebuilt as a row of 7 matching iron fronts, of which the northern 4 have been demolished. Edward C. Carroll bought Kate Kerner's property ten days after the fire. He rebuilt both buildings and put (over)		27. Other Surveys in Which Included		39. Endangered? By What? Yes <input checked="" type="checkbox"/> No <input type="checkbox"/> deterioration
18 Description of Environment and Outbuildings These two buildings are part of a row of three over-looking the Mississippi across First Street		28. Photo 		40. Visible from Public Road? Yes <input checked="" type="checkbox"/> No <input type="checkbox"/>
19 Sources of Information Sanborn maps, 1886, 1893 Clifford Scrapbook, Clarksville Public Library Pike County Recorder of Deeds, Book 92, page 335		46. Prepared by Historic Task Force		41. Distance from and Frontage on Road on street/40 ft.
		47. Organization City of Clarksville		42. Date 7/87
		48. Revision Date(s)		

Carroll Hardware
113-115 North First Street

(continued)

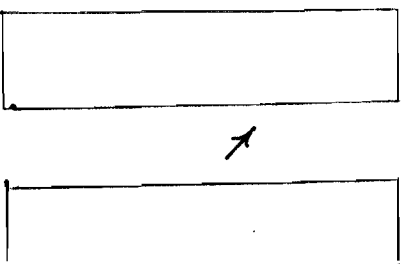
42. rear part of the south half has collapsed. The facade of the north half has had its upper windows partly closed in, and its north party wall is now exposed to the elements.
43. a furniture store in the north one and his own hardware store in the south one. Sanborn maps show the rear of No. 111 having a large skylight over the upper floor; perhaps some structural weakness has contributed to the collapse of that part.






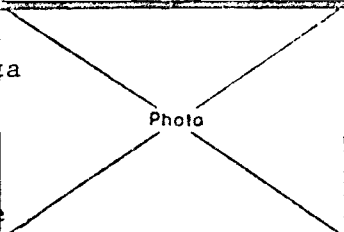
Missouri Office Of Historic Preservation
HISTORIC INVENTORY

P.O. Box 176
 Jefferson City, Missouri 65102

1. No		4. Present Name(s) Sweetman Apartments		1. No. 2. County Pike
2. County Pike		5. Other Name(s) 115 N. 1st Street		
3. Location of Negatives Clarksville Public Library				
6. Specific Location North third of Lot 27 and all Lot 28		16. Thematic Category	28. No. of Stories 2	2. County Pike
7. City or Town II Rural, Township & Vicinity Clarksville		17. Date(s) or Period Constructed 1972-73	29. Basement? Yes <input type="checkbox"/> No <input checked="" type="checkbox"/>	
8. Site Plan with North Arrow LEWIS		18. Style or Design Contemporary	30. Foundation Material Concrete	
		19. Architect or Engineer	31. Wall Construction Frame	4. Present Name(s) Sweetman Apartments
		20. Contractor or Builder	32. Roof Type & Material Gable, comp shingle	
9. Coordinates UTM Lat Long		21. Original Use, if apparent Apartments	33. No. of Bays Front 9 Side 1	5. Other Name(s) 115 N. 1st Street
10. Site <input type="checkbox"/> Building <input checked="" type="checkbox"/> Structure <input type="checkbox"/> Object <input type="checkbox"/>		22. Present Use Apartments	34. Wall Treatment Brick veneer	
11. On National Register? Yes <input type="checkbox"/> No <input checked="" type="checkbox"/>		23. Ownership Public <input checked="" type="checkbox"/> Private <input type="checkbox"/>	35. Plan Shape	
12. Is II Eligible? Yes <input type="checkbox"/> No <input type="checkbox"/>		24. Owner's Name & Address, if known Clarksville Housing Authority	36. Changes (Explain in #42) Addition <input type="checkbox"/> Altered <input type="checkbox"/> Moved <input type="checkbox"/>	
13. Part of Estab Yes <input type="checkbox"/> Dist? No <input checked="" type="checkbox"/>		25. Open to Public? Yes <input type="checkbox"/> No <input checked="" type="checkbox"/>	37. Condition Interiorexcellent Exteriorexcellent	
14. District Potent'l? Yes <input type="checkbox"/> No <input checked="" type="checkbox"/>		26. Local Contact Person or Organization Dewanah Suddarth	38. Preservation Underway? Yes <input type="checkbox"/> No <input checked="" type="checkbox"/>	
15. Name of Established District		27. Other Surveys in Which Included	39. Endangered? By What? Yes <input type="checkbox"/> No <input checked="" type="checkbox"/>	
16. Further Description of Important Features Complex is designed as two parallel buildings facing each other, the south one with 4 units on each floor, the north with 3. A wooden deck shelters the ground floor and gives access to second floor units. Windows have metal frames and are hinged. Spandrels at ends and most of upper floors are faced in dark red barn siding		40. Visible from Public Road? Yes <input type="checkbox"/> No <input checked="" type="checkbox"/>		
43. History and Significance Although the building is new, the site is historic. Hezekiah Elgin built the Elgin Oper House in 1880; in 1887 it burned. Charles Julian Blake rebuilt it in 1892 and changed the name to Blake Opera House. By 1964 it had also served as a theatre and community center. On the first floor was a jewelry store operated by T.H. Edwards and a millinery shop by Miss Minerva Jacoby. 1972 Blake Opera building was torn down to build this apartment building. The new complex was named for Viola Triplett Sweetman.		41. Distance from and Frontage on Road 6/80'		
44. Description of Environment and Outbuildings		42. Photo		
45. Sources of Information People, Places & Pikers		46. Prepared by Lou Estes		
		47. Organization City of Clarksville		
		48. Date 4/87		
		49. Revision Date(s)		




Missouri Office Of Historic Preservation P.O. Box 176
HISTORIC INVENTORY Jefferson City, Missouri 65102

1 No <u>1</u>	4. Present Name(s) <u>[Clarksville Light and Power] name</u>		1. No. 2. County <u>Pike</u> 3. Location of Negatives <u>Clarksville Public Library</u>
2 County <u>Pike</u>	5. Other Name(s) <u>Clarksville Fire Department</u> <u>401 N. First</u> <u>0003</u>		
3 Location of Negatives <u>Clarksville Public Library</u>			
6 Specific Location <u>401 North First</u> <u>Lot 39</u>	16. Thematic Category <u>160</u>	28. No. of Stories <u>1</u>	2. County <u>Pike</u> 4. Present Name(s) <u>Clarksville Light and Power</u>
7 City or Town II Rural, Township & Vicinity <u>Clarksville</u>	17 Date(s) or Period <u>Constructed 1938-39</u>	29. Basement? Yes <input type="checkbox"/> No <input checked="" type="checkbox"/>	
8 Site Plan with North Arrow 	18 Style or Design <u>PWA Modern</u> <u>69</u>	30. Foundation Material <u>Concrete</u> <u>65</u>	
19. Architect or Engineer <u>PWA</u> <u>69</u>	20. Contractor or Builder	31. Wall Construction <u>Brick</u> <u>LD</u> <u>CB</u>	4. Present Name(s) <u>Clarksville Light and Power</u>
21. Original Use, if apparent <u>Power Station</u> <u>100</u>	22. Present Use <u>Fire House</u>	32. Roof Type & Material <u>Flat</u> <u>Ft</u> <u>01</u>	
23 Ownership <u>Public</u> <u>IX</u>	24. Owner's Name & Address, if known <u>City of Clarksville</u>	33. No. of Bays <u>Front 5</u> <u>Side 3+1</u>	
25. Open to Public? Yes <input checked="" type="checkbox"/> No <input type="checkbox"/>	26. Local Contact Person or Organization	34. Wall Treatment <u>American Common Bond</u>	5. Other Name(s) <u>Clarksville Fire Department, 401 N. First</u>
27. Other Surveys in Which Included	28. Condition <u>Interior</u> <u>Exterior good</u>	35. Plan Shape <u>irregular</u>	
29. Preservation Underway? Yes <input type="checkbox"/> No <input checked="" type="checkbox"/>	30. Endangered? Yes <input type="checkbox"/> No <input checked="" type="checkbox"/>	31. Visible from Public Road? Yes <input checked="" type="checkbox"/> No <input type="checkbox"/>	
42. Further Description of Important Features Center of first floor has been altered with stretcher-bond brick to accommodate a broad garage door. Above it is a large terra cotta panel with inscription, "Clarksville Light and Power 1938." Upper windows to either side are 8-pane industrial windows with metal frames. They are set in reveals with three corbelled courses at top. Narrower lower windows in 1-story wings are similarly set. Higher portion, which was designed to accommodate generators, has two brick buttresses at each side. A concrete block addition at the back opens to the south but also projects by 2 bays at the north.		Photo 	
43. History and Significance This building was constructed with the aid of a grant from the Public Works Administration, a New Deal agency. The grant was for \$25,215. Originally the total cost was expected to be \$61,763, but the primary contractor agreed to do the work for \$42,903, and the final cost was about \$52,300, according to PWA records. The project was approved on August 8, 1938, and work started on December 20. The building was completed on Oct. 14,			
44. Description of Environment and Outbuildings Although building is no longer used for power generation, the Missouri Edison Company maintains a high-voltage installation in the yard to the north, where there is also a gas pipeline. A smaller power tower ties into the southwest corner of the building.			
45. Sources of Information National Archives, Public Works Administration records, Project No. X1368		46. Prepared by Historic Task Force 47. Organization City of Clarksville	

Clarksville Light and Power
Clarksville Fire Department
401 N. First

(continued)

43. 1939. At that time Clarksville, like many small Missouri towns, generated its own electricity, but by the 1960's, the market was too small to support efficient production. The Clarksville plant in 1957-58 merged with Louisiana and then started to purchase power from Missouri Edison, the regional private power company. The city converted this building in 1963 to a fire station, altering the front elevation in the process.





CLARKSVILLE
LIGHT and POWER
1938

Missouri Office Of Historic Preservation P.O. Box 176
HISTORIC INVENTORY Jefferson City, Missouri 65102

1. No		4. Present Name(s) Luke & Patton's Store		1. No. 2. County Pike
2. County Pike		5. Other Name(s)		
3. Location of Negatives Clarksville Public Library		101 South First Street name 0608		
6. Specific Location East 69 ft. of North 41 ft. of Lot 24 101 S. 1st		16. Thematic Category		2. County Pike
7. City or Town II Rural, Township & Vicinity Clarksville		17. Date(s) or Period Constructed c. 1905		
8. Site Plan with North Arrow HOWARD ↗		18. Style or Design Vernacular Victorian 63		
		19. Architect or Engineer other not 30		4. Present Name(s) Luke & Patton's Store
		20. Contractor or Builder		
		21. Original Use, if apparent commercial 02E		
9. Coordinates UTM Lat Long		22. Present Use Vacant		5. Other Name(s) 101 South First Street
10. Site II Building IX Structure II Object II		23. Ownership Public II Private IX		
11. On National Register? Yes II No IX		24. Owner's Name & Address, if known Leta and Clay Ralph		
12. Is II Eligible? Yes II No IX		25. Open to Public? Yes II No IX		Photo
13. Part of Estab. Hist. Dist.? Yes II No IX		26. Local Contact Person or Organization Ralph's Bar		
14. District Potent? Yes IX No II		27. Other Surveys in Which Included		
15. Name of Established District		28. No. of Stories I		5. Other Name(s) 101 South First Street
16. Further Description of Important Features Corner building has main entry in angled corner. Door and windows had large transoms, now boarded. Paired display windows were divided by a wrought-iron column. A secondary storefront is at west end of Howard Street side; it is similarly detailed. Another (service) door is at south end of First Street side. Major feature of the building is the corbelled cornice.		29. Basement? Yes II No IX		
17. History and Significance An old photo shows building with double doors and, over the glazed transom, a relief of an elephant. This whole block was destroyed by fire in 1901, but there had been a similar building on this site previously, built after 1893. It was rebuilt with 5 iron columns running east and west down the middle of the building. In 1906 Alexander W. Luke and J. Sam Patton ran a men's clothing store here ("Gent's Furnishings"). They dissolved their partnership in 1920. They also built the (over)		30. Foundation Material stone 40		
18. Description of Environment and Outbuildings		31. Wall Construction brick 40		5. Other Name(s) 101 South First Street
19. Sources of Information Russell-Carroll House Collection Tales and Talk From Down in Pike Sanborn maps 1893, 1900, 1909		32. Roof Type & Material flat Ft 01		
20. Prepared by Historic Task Force		33. No. of Bays Front irr. Side irr.		
21. Organization City of Clarksville		34. Wall Treatment common bond 30		5. Other Name(s) 101 South First Street
22. Date 7/87		35. Plan Shape rectangular		
23. Revision Date(s)		36. Changes (Explain in #42) Addition II Altered IX Moved II		
24. Condition Interior Exterior poor		37. Preservation Underway? Yes II No IX		5. Other Name(s) 101 South First Street
25. Endangered? By What? Yes II No IX		38. Visible from Public Road? Yes IX No II		
26. Distance from and Frontage on Road on street/41 & 69 ft		39. Other Surveys in Which Included		

Luke & Patton's Store
101 South First Street

(continued)

43. 4-storefront building on nearby First Street.





Missouri Office Of Historic Preservation

HISTORIC INVENTORY

P.O. Box 176
Jefferson City, Missouri 65102

1. No. <u>8</u>		4. Present Name(s) Mary Goodman's Store		1. No.
2. County Pike		5. Other Name(s)		
3. Location of Negatives Clarksville Public Library		103 South First Street - name 0009		
6. Specific Location SE portion of Lot 24 18½' x 69½'		16. Thematic Category		2. County Pike
7. City or Town II Rural, Township & Vicinity Clarksville		17. Date(s) or Period Constructed c. 1905		
8. Site Plan with North Arrow HOWARD		18. Style or Design Vernacular Victorian 69		
		19. Architect or Engineer		4. Present Name(s) Mary Goodman's Store
		20. Contractor or Builder other 30		
		21. Original Use, if apparent Commercial ODE 006		
9. Coordinates UTM Lat Long		22. Present Use Tavern		5. Other Name(s) 103 South First Street
10. Site II Building IX Structure II Object II		23. Ownership Public X Private I		
11. On National Register? Yes II No IX		24. Owner's Name & Address, if known Clay & Leta Ralph		
12. Is II Eligible? Yes II No I		25. Open to Public? Yes X No I		6. Other Name(s) 103 South First Street
13. Part of Estab. Hist. Dist.? Yes II No IX		26. Local Contact Person or Organization Ralph's Bar		
14. District Potent'l? Yes X No I		27. Other Surveys in Which Included		
15. Name of Established District		28. No. of Stories 1		7. Other Name(s) 103 South First Street
42. Further Description of Important Features Original upper part of building has a corbelled parapet and frieze of angled bricks. Store-front has been entirely replaced by modern vertical siding and picture windows.		29. Basement? Yes II No IX		
		30. Foundation Material Stone 40		
		31. Wall Construction Brick LD		8. Other Name(s) 103 South First Street
		32. Roof Type & Material Flat Ft 01		
		33. No. of Bays Front 3 Side blank		
		34. Wall Treatment Stretcher bond 49 30		9. Other Name(s) 103 South First Street
		35. Plan Shape rectangular		
		36. Changes (Explain in #42) Addition II Altered IX Moved I		
		37. Condition Interior Exterior Fair		10. Other Name(s) 103 South First Street
		38. Preservation Underway? Yes II No IX		
		39. Endangered? By What? Yes II No IX		
		40. Visible from Public Road? Yes IX No I		11. Other Name(s) 103 South First Street
		41. Distance from and Frontage on Road On street/18½'		
		Photo		
43. History and Significance This whole block was destroyed by fire in 1901. At that time this site was occupied by a frame dwelling. This building was standing by 1909, when it was occupied by a bakery and restuarant. The cornice is virtually identical to those on 107 South First and 110 South Second, built at the same time. In spite of these physical changes, this property remained in the (over)				
44. Description of Environment and Outbuildings				
45. Sources of Information Sanborn maps 1900 & 1909 Abstract				
46. Prepared by L. J.				
47. Organization City of Clarksville				
48. Date 7/87				
49. Revision Date(s)				

Mary Goodman's Store
103 South First St.

Continued.

43. same family from 1886 to 1946. It was acquired in the former year by William P. McCune, who died in 1896 leaving children James and Mary. James died in 1900 and Mary (Mary S. Goodman) in 1919. Mary's surviving child Nellie J. Goodman sold it to Carl A. Huber in 1946. Wendell Luke recalled this being the Eales barber shop. It also served as Dan Creech's Restaurant and from 1946 to 1949 a Firestone tire store. Since 1949 it has been a tavern.





Missouri Office Of Historic Preservation

HISTORIC INVENTORY

P.O. Box 176
Jefferson City, Missouri 65102

1 No <u>9</u>		4. Present Name(s) Luke & Patton's Row - <i>other</i>		2 No Pike
2 County Pike		5. Other Name(s)		
3 Location of Negatives Clarksville Public Library		105 South First Street - <i>name</i> <u>0010</u>		
6 Specific Location Lot 23		16. Thematic Category		2 No Pike
7 City or Town If Rural, Township & Vicinity Clarksville		17 Date(s) or Period Constructed c. 1905		
8 Site Plan with North Arrow <u>FIRST</u> 103 105 107		18 Style or Design Vernacular Victorian <u>65</u>		
		19 Architect or Engineer <i>Other</i> <u>SD</u>		4 Present Name(s) 105 South First Street
		20 Contractor or Builder		
		21. Original Use, if apparent 4 Stores <u>O&E</u>		
9 Coordinates UTM Lat Long		22 Present Use Restaurant & Hall		28. No. of Stories <u>1</u>
10 Site <input checked="" type="checkbox"/> Building <input checked="" type="checkbox"/> Structure <input type="checkbox"/> Object <input type="checkbox"/>		23 Ownership Public <input type="checkbox"/> Private <input checked="" type="checkbox"/>		
11 On National Register? Yes <input type="checkbox"/> No <input checked="" type="checkbox"/>		24. Owner's Name & Address, if known N 3/4 Leta & Clay Ralph S 1/4 American Legion Post 349		
12 Is it Eligible? Yes <input type="checkbox"/> No <input type="checkbox"/>		25. Open to Public? Yes <input checked="" type="checkbox"/> No <input type="checkbox"/>		29. Basement? Yes <input type="checkbox"/> No <input checked="" type="checkbox"/>
13 Part of Estab. Hist. Dist.? Yes <input type="checkbox"/> No <input checked="" type="checkbox"/>		26. Local Contact Person or Organization <u>Owners</u>		
14. District Potent? Yes <input type="checkbox"/> No <input type="checkbox"/>		27. Other Surveys in Which Included		
15 Name of Established District		28. Condition Interior <u>Poor</u> Exterior <u>Poor</u>		30. Foundation Material <u>Stone</u> <u>40</u>
42 Further Description of Important Features Original pressed metal cornice has spiral frieze below alternating triglyphs and palmettes, with consoles at the outer ends. Four storefronts below have been altered but still display indented doors, tall transoms, now blocked. North 3 fronts are now Mississippi Riverfront Cafe, Southern one is tied to adjacent property as American Legion Hall.		31. Wall Construction <u>Brick</u> <u>UD</u>		
43 History and Significance This entire block was destroyed by fire in 1901. At that time, there were 2 dwellings on this site. By 1909 this building was standing, and occupying the four storefronts were a bakery, millinery, jewelry store and doctor's office. The southern part was a variety store in the 1930's and then again a doctor's office in the 1950's. The building was built in partnership by J. Sam Patton and (over)		32. Roof Type & Material <u>Flat</u> <u>Ft</u> <u>01</u>		
		33. No. of Bays Front <u>8</u> Side blank		
		34. Wall Treatment <u>Pressed metal</u> <u>50</u>		
44 Description of Environment and Outbuildings		35. Plan Shape <u>rectangular</u>		36. Changes (Explain in #42) <u>Added</u> <input checked="" type="checkbox"/> <u>Altered</u> <input checked="" type="checkbox"/> <u>Moved</u> <input type="checkbox"/>
45 Sources of Information Sanborn maps, 1900, 1909, and 1930 People, Places, and Pikers History of Pike County (1883) Tales and Talk from Down in Pike		37. Preservation Underway? Yes <input type="checkbox"/> No <input checked="" type="checkbox"/>		
46. Prepared by Historic Task Force		38. Endangered? By What? Yes <input checked="" type="checkbox"/> No <input type="checkbox"/>		
47 Organization City of Clarksville		39. Visible from Public Road? Yes <input checked="" type="checkbox"/> No <input type="checkbox"/>		40. Distance from and Frontage on Road On street/ 60'
48 Date		49 Revision Date(s)		
7/87				

Luke & Patton's Row
105 South First Street

43.
(continued)

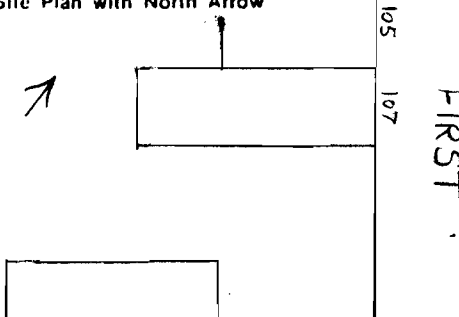
Alexander W. Luke, who assembled the site from the Clifford Banking Company and C. L. Carroll a few months after the fire. Luke (born in 1851) and Patton operated a clothing business ("Gent's Furnishings") on the corner of this block. In 1920 Luke took the south half and Patton the north half when their partnership was dissolved. Luke died in 1929 and Patton in 1939. The southernmost fourth, now owned by the American Legion, was acquired in 1945 by Milton F. Duvall, who lives at the south end of the block.





Missouri Office Of Historic Preservation
HISTORIC INVENTORY

P.O. Box 176
 Jefferson City, Missouri 65102

1. No. <u>10</u>		4. Present Name(s) Former Piker Printing Office <i>other Dudley, Patton, Harvey Post</i> <i>American Legion Post</i>		1. No.
2. County <u>Pike</u>		5. Other Name(s) 107 South First Street - name		
3. Location of Negatives <u>Pike</u>		16. Thematic Category		2. County <u>Pike</u>
6. Specific Location North third of Lot 22		17. Date(s) or Period <u>Constructed c. 1903</u>		28. No. of Stories <u>1</u>
7. City or Town <input type="checkbox"/> Rural, Township & Vicinity <u>Clarksville</u>		18. Style or Design <u>Vernacular Victorian</u>		29. Basement? Yes <input type="checkbox"/> No <input checked="" type="checkbox"/>
8. Site Plan with North Arrow		19. Architect or Engineer <i>Other</i> <u>30</u>		30. Foundation Material <u>Stone 40</u>
		20. Contractor or Builder		31. Wall Construction <u>brick 40</u>
9. Coordinates UTM Lat _____ Long _____		21. Original Use, if apparent <u>store</u> <i>OJE OTH OBA</i>		32. Roof Type & Material <u>flat Ft PR 01</u>
10. Site <input type="checkbox"/> Building <input checked="" type="checkbox"/> Structure <input type="checkbox"/> Object <input type="checkbox"/>		22. Present Use <u>meeting hall</u>		33. No. of Bays Front <u>2</u> Side <u>blank</u>
11. On National Register? Yes <input type="checkbox"/> No <input checked="" type="checkbox"/>		23. Ownership Public <input type="checkbox"/> Private <input checked="" type="checkbox"/>		34. Wall Treatment <u>common bond 30 99</u>
12. Is <input type="checkbox"/> Eligible? Yes <input type="checkbox"/> No <input type="checkbox"/>		24. Owner's Name & Address, if known <u>American Legion Post 349</u>		35. Plan Shape <u>rectangular</u>
13. Part of Estab. Yes <input type="checkbox"/> No <input checked="" type="checkbox"/>		25. Open to Public? Yes <input checked="" type="checkbox"/> No <input type="checkbox"/>		36. Changes (Explain in #42) Addition <input type="checkbox"/> <u>Altered</u> <input checked="" type="checkbox"/> Moved <input type="checkbox"/>
14. District Potent'l? Yes <input checked="" type="checkbox"/> No <input type="checkbox"/>		26. Local Contact Person or Organization <u>American Legion</u>		37. Condition Interior _____ Exterior <u>fair</u>
15. Name of Established District		27. Other Surveys in Which Included		38. Preservation Underway? Yes <input type="checkbox"/> No <input checked="" type="checkbox"/>
42. Further Description of Important Features South wall is blank, north wall is party wall. Storefront has been blocked by vertical metal siding alternating red and white, broken only by a 10-sided window and a glazed door. The upper part of facade is original, a corbelled parapet and frieze of angled bricks.		40. Visible from Public Road? Yes <input checked="" type="checkbox"/> No <input type="checkbox"/>		4. Present Name(s) <u>Former Piker Printing Office</u>
43. History and Significance This whole block was destroyed by fire in 1901. This lot had been vacant at that time, but by 1909 the present building was standing. Its cornice is nearly identical to those of 103 South First and 110 South Second, which were built at the same time. The 1909 Sanborn map shows this building with an unusual roof structure, possibly a monitor skylight. At that time it was used as a printing company. Wendell Luke recalled it as having been the Piker newspaper. (over)		41. Distance from and Frontage on Road <u>/c. 20'</u>		5. Other Name(s) <u>American Legion Post 349</u>
44. Description of Environment and Outbuildings This building forms the south end of a row of one-story commercial buildings. To the south are residential buildings.		46. Prepared by <u>Historic Task Force</u>		
45. Sources of Information <u>People, Places and Pikers, p. 267</u> <u>Sanborn maps, 1900, 1909, 1930</u> <u>Clifford Scrapbook, Clarksville Public Library</u>		47. Organization <u>City of Clarksville</u>		
		48. Date <u>2/87</u> 49. Revision Date(s)		


Former Piker Printing Office

American Legion Post 349
107 South First Street

(continued)

43. The Clarksville Piker was founded in 1902 or 1903 by B. F. Wells and Tom Buckner. It was taken over by Edward H. Moran, who operated it until 1913. F. M. Meriwether of Eolia then acquired it, but sold it to the Banner-Sentinel three years later.

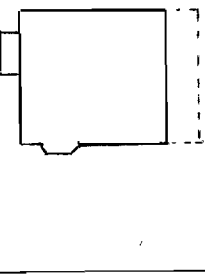
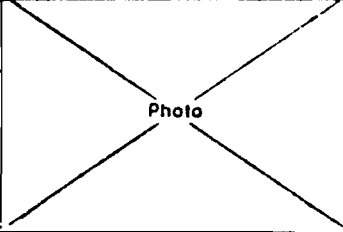
In 1923 the building housed the U. S. Post Office, with the same B. F. Wells as postmaster. The American Legion Post 349, which had been founded in 1921, purchased the building in 1939 and has met there ever since. The post was named for Walter Dudley and Kenneth Patton, two local men who had lost their lives in World War I. The name was amended to "Dudley, Patton, Harvey Post" in 1946 to honor Charles Harvey. In 1976 the Mississippi River reached a height of three feet inside this building.





Missouri Office Of Historic Preservation
HISTORIC INVENTORY

P.O. Box 176
Jefferson City, Missouri 65102

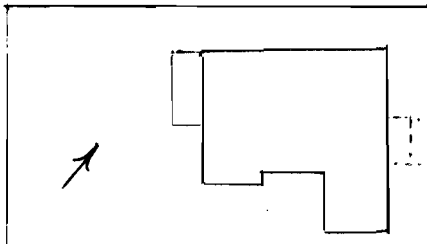
1 No 25		4. Present Name(s) Duvall House - <i>other</i>		1. No.
2 County Pike		5. Other Name(s)		
3 Location of Negatives Clarksville Public Library		117 S. First Street <i>name</i> 0012		
6 Specific Location Lot 21 and Southern 2/3 of Lot 22		16. Thematic Category		2. County Pike
7 City or Town II Rural, Township & Vicinity Clarksville		17 Date(s) or Period Constructed about 1912		
8 Site Plan with North Arrow <div style="text-align:center;">  <p style="margin-top:10px;">WASHINGTON</p> </div>		18. Style or Design Foursquare <i>O/</i>		
		19. Architect or Engineer <i>roof DR</i>		3. Present Name(s) 63 Duvall House
		20. Contractor or Builder <i>porch FU</i>		
		21. Original Use, if apparent Residence <i>OIA</i>		
9 Coordinates UTM Lat _____ Long _____		22. Present Use Residence		
10 Site II Building <input checked="" type="checkbox"/> Structure II Object <input type="checkbox"/>		23 Ownership Public <input type="checkbox"/> Private <input checked="" type="checkbox"/>		
11 On National Register? Yes <input type="checkbox"/> No <input checked="" type="checkbox"/>		24. Owner's Name & Address, if known Milton & Frances Duvall, Sr.		
12 Is II Eligible? Yes <input checked="" type="checkbox"/> No <input type="checkbox"/>		25. Open to Public? Yes <input type="checkbox"/> No <input checked="" type="checkbox"/>		
13 Part of Estab. Hist. Dist.? Yes <input type="checkbox"/> No <input checked="" type="checkbox"/>		26. Local Contact Person or Organization		
14. District Potent'l? Yes <input checked="" type="checkbox"/> No <input type="checkbox"/>		27. Other Surveys in Which Included		
15 Name of Established District		28. No. of Stories 2		
42 Further Description of Important Features Well-built house has rock-faced broken course foundation which extends out under deep front porch. Porch has paired Roman doric columns with pronounced entasis; they support a broad frieze and hipped roof. Windows are 1 over 1, with stone sills and vertical brick lintels, straight in front, arched at sides. Front hipped dormer has shingle siding. South side has bay window in brick; front has G-pane picture window that appears to be an alteration.		29. Basement? Full Yes <input checked="" type="checkbox"/> No <input type="checkbox"/>		
		30. Foundation Material Rockfaced ashlar <i>40</i>		
		31. Wall Construction Brick <i>UD</i>		
		32. Roof Type & Material <i>HP</i>		
		33. No. of Bays Front irr. 4 Side irr. 4		
		34. Wall Treatment Stretcher bond <i>30</i>		
		35. Plan Shape square		
		36. Changes (Explain in #42) Addition <input type="checkbox"/> Altered <input type="checkbox"/> Moved <input type="checkbox"/>		
		37. Condition Interior <u>good</u> Exterior <u>good</u>		
		38. Preservation Underway? Yes <input type="checkbox"/> No <input checked="" type="checkbox"/>		
		39. Endangered? By What? Yes <input type="checkbox"/> No <input checked="" type="checkbox"/>		
		40. Visible from Public Road? Yes <input checked="" type="checkbox"/> No <input type="checkbox"/>		
		41. Distance from and Frontage on Road 40' / 100'		
		<div style="border: 1px solid black; width: 100px; height: 100px; margin: 0 auto;">  </div>		
43 History and Significance Frank J. Duvall was born in 1868 and died in 1935. He married Malinda Thomas on March 15, 1889. Frank and Malinda settled in Clarksville, where he was a lawyer and prosecuting attorney until his death. Frank & Malinda's son was Milton Francis Duvall, born Aug. 23, 1896. Milton married Frances Mitchell Gray in 1920. Milton was mayor of Clarksville for 16 years from 1935 until 1951. Milton founded Duvall Motor Co., Best Western Motel & Restaurant, and the Western Auto Store. Milton also served 4 terms in the Missouri Legislature. Milton and Frances had a son Milton Jr.		45 Sources of Information People, Places & Pikers (1981), p. 381-382		5. Other Name(s) 117 S. First Street
44 Description of Environment and Outbuildings A newer metal-sheathed 2-car garage with a low gable roof opens north of the main house.		46 Prepared by Historic Task Force		
45 Sources of Information People, Places & Pikers (1981), p. 381-382		47 Organization City of Clarksville		
		48 Date 49 Revision Date(s) 3/87		



Missouri Office Of Historic Preservation

HISTORIC INVENTORY

P.O. Box 176
Jefferson City, Missouri 65102

1. No. <u>11</u>		4. Present Name(s) <u>other</u> "Landmark," John L. Luke House		2. County <u>Pike</u>
2. County <u>Pike</u>		5. Other Name(s)		
3. Location of Negatives <u>Clarksville Public Library</u>		203 S. 1st Street - name <u>0013</u>		
6. Specific Location Lot 20 plus the north 7 feet of Lot 19		16. Thematic Category		28. No. of Stories <u>1-1</u>
7. City or Town If Rural, Township & Vicinity <u>Clarksville</u>		17. Date(s) or Period Constructed c. 1850		
8. Site Plan with North Arrow WASHINGTON  FIRST		18. Style or Design Greek Revival <u>31</u> <u>00</u>		
		19. Architect or Engineer		29. Basement? <u>Yes</u> <input checked="" type="checkbox"/> <u>No</u> <input type="checkbox"/>
		20. Contractor or Builder John L. Luke <u>per PO</u>		30. Foundation Material <u>Ashlar</u> <u>40</u>
		21. Original Use, if apparent <u>Residence</u> <u>OIA</u>		31. Wall Construction <u>Frame</u> <u>WU</u>
		22. Present Use <u>Residence</u>		32. Roof Type & Material <u>GB</u> <u>Gable, comp</u> <u>GB</u> <u>63</u>
		23. Ownership Public <input type="checkbox"/> Private <input checked="" type="checkbox"/>		33. No. of Bays Front <u>5</u> Side <u>5</u>
		24. Owner's Name & Address, if known Bill and Joanne Unsell		34. Wall Treatment <u>Clapboard</u> <u>21</u>
		25. Open to Public? <u>Yes</u> <input type="checkbox"/> <u>No</u> <input checked="" type="checkbox"/>		35. Plan Shape <u>L shaped</u>
		26. Local Contact Person or Organization		36. Changes (Explain in #42) <u>Addition</u> <input checked="" type="checkbox"/> <u>Altered</u> <input type="checkbox"/> <u>Moved</u> <input type="checkbox"/>
		27. Other Surveys in Which Included Your Guide to a Walking Tour of Clarksville, Missouri Missouri's Historic Sites Catalog		37. Condition Interior <u>good</u> Exterior <u>good</u>
9. Coordinates UTM Lat Long		38. Preservation Underway? <u>Yes</u> <input type="checkbox"/> <u>No</u> <input checked="" type="checkbox"/>		39. Endangered? <u>Yes</u> <input type="checkbox"/> <u>No</u> <input checked="" type="checkbox"/>
10. Site <input type="checkbox"/> Building <input checked="" type="checkbox"/> Structure <input type="checkbox"/> Object <input type="checkbox"/>		40. Visible from Public Road? <u>Yes</u> <input checked="" type="checkbox"/> <u>No</u> <input type="checkbox"/>		41. Distance from and Frontage on Road <u>6' / 67'</u>
11. On National Register? <u>Yes</u> <input type="checkbox"/> <u>No</u> <input checked="" type="checkbox"/>		12. Is <u>II</u> Eligible? <u>Yes</u> <input type="checkbox"/> <u>No</u> <input type="checkbox"/>		5. Other Name(s) "Landmark," John L. Luke House 203 S. 1st Street
13. Part of Estab. <u>Yes</u> <input type="checkbox"/> <u>No</u> <input checked="" type="checkbox"/> Dist. <u>Yes</u> <input type="checkbox"/> <u>No</u> <input checked="" type="checkbox"/>		14. District <u>Yes</u> <input checked="" type="checkbox"/> <u>Potential</u> <u>No</u> <input type="checkbox"/>		
15. Name of Established District				
17. Further Description of Important Features Plaster on hand hewn oak laths is two inches thick. The tiny brass door knobs and latches of iron were imported from France. The massive doors, woodwork and fireplace mantle were made to order. Some of the original green wavy window panes remain. Windows are 6-over-6 and have working shutters. The storm windows are a few inches shorter and have their tops filled in with wood.				
43. History and Significance In 1849 John Louis Luke bought Lot 20 from Joshua Brant for \$200 and in 1852 he sold to Joseph Mackey for \$2000. The abstract stated "lot and my dwelling." An abstract dated in 1853 shows a sheriff's sale of Luke to Edward Walsh and in 1863 a Quit Claim from Walsh to William S. Hough.				
44. Description of Environment and Outbuildings At the corners of the lot are the original street markers of native stone said to date from 1807. Next door is a smaller house that may originally have been a dependency of this one. The house faces the Mississippi River across First Street. Facing Washington St. is a small frame garage (7)				
45. Sources of Information Title Abstract Missouri Historic Sites Catalogue, (1963) Missouri Preliminary Historic Inventory (1970) Tales & Talk from Down in Pike (1976), p. 64 People, Places & Pikers, p.532, 580, 807				
46. Prepared by Historic Task Force				
47. Organization City of Clarksville				
48. Date <u>3/87</u> 49. Revision Date(s)				

"Landmark," John L. Luke House
203 S. 1st Street

42. (Continued)

The front portico has a pediment framed by cornice moldings and underlined by a full entablature. Paired square posts at corners are tapered and have base blocks and capital moldings. Balustrade has turned vase-shaped balusters. Glazed door is flanked by sidelights and set under cornice. Gable ends of house are also pedimented, and frieze runs around main part of house. A small addition has been made at the rear of the house.

43. (Continued)

John Luke was born in Virginia in 1800 and came to Missouri in 1832. He married Elizabeth S. Nevil in 1834. They had three children, Alex, Washington, and Alice. John was in the mercantile business until 1855, when he purchased a farm in rural Clarksville and lived there until his death in 1869. He was one of the founders of the Clarksville Episcopal Church. Edward Walsh was a prominent St. Louis businessman who probably didn't live here.

William S. Hough was co-owner of a steam flouring mill in 1830. He died in 1867 and his wife Martha died in 1895. Their daughter Susan died in 1900, and her sister Annie about 1902, when the property was sold to Frank Currie. He had come to Clarksville in 1884 and had been associated with Imperial Mills for ten years. He died in 1933, and his heirs sold to Richard Middleton. The present owners bought the house in 1983.

The house is popularly known as "Landmark." The name was given to the house because the steamboat captains took their bearings from the white pillars on the porch when rounding the bend some four miles downstream, according to local people. There is a 1851 flood mark on the foundation of the house. The house is one of the gems of Greek Revival architecture in this part of the state.





Missouri Office Of Historic Preservation

HISTORIC INVENTORY

P.O. Box 176
Jefferson City, Missouri 65102

1. No.		4. Present Name(s) Landmark Dependency <i>other</i>		2. No.	
2. County Pike		5. Other Name(s) 205 S. 1st Street <i>name</i>		2. County Pike	
3. Location of Negatives Clarksville Public Library		0014		2. County Pike	
6. Specific Location The 53' southern portion of Lot 19		16. Thematic Category		28. No. of Stories 1-1	
7. City or Town II Rural, Township & Vicinity Clarksville		17. Date(s) or Period Constructed before 1885		29. Basement? Yes <input type="checkbox"/> No <input checked="" type="checkbox"/>	
8. Site Plan with North Arrow		18. Style or Design vernacular 12		30. Foundation Material stone 70	
		19. Architect or Engineer		31. Wall Construction frame 70	
		20. Contractor or Builder Pich CB		32. Roof Type & Material Gable, asphalt shingles 63	
		21. Original Use, if apparent residence OIE OIA		33. No. of Bays Front 4 Side 2	
		22. Present Use residence		34. Wall Treatment asbestos shingles 64	
		23. Ownership Public <input type="checkbox"/> Private <input checked="" type="checkbox"/>		35. Plan Shape rectangular	
9. Coordinates UTM Lat Long		24. Owner's Name & Address, if known Edgar Steele 507 So. 4th St., Clarksville		36. Changes (Explain in #42) none Addition <input type="checkbox"/> Altered <input checked="" type="checkbox"/> Moved <input type="checkbox"/>	
10. Site <input type="checkbox"/> Building <input checked="" type="checkbox"/> Structure <input type="checkbox"/> Object <input type="checkbox"/>		25. Open to Public? Yes <input type="checkbox"/> No <input checked="" type="checkbox"/>		37. Condition Interior Fair Exterior Fair	
11. On National Register? Yes <input type="checkbox"/> No <input checked="" type="checkbox"/>		26. Local Contact Person or Organization		38. Preservation Underway? Yes <input type="checkbox"/> No <input checked="" type="checkbox"/>	
12. Is it Eligible? Yes <input checked="" type="checkbox"/> No <input type="checkbox"/>		27. Other Surveys in Which Included		39. Endangered? By What? Yes <input type="checkbox"/> No <input checked="" type="checkbox"/>	
13. Part of Estab. Hist. Dist.? Yes <input type="checkbox"/> No <input checked="" type="checkbox"/>				40. Visible from Public Road? Yes <input checked="" type="checkbox"/> No <input type="checkbox"/>	
14. District Potent'l? Yes <input checked="" type="checkbox"/> No <input type="checkbox"/>				41. Distance from and Frontage on Road 15' / 53'	
15. Name of Established District					
42. Further Description of Important Features Typical early vernacular house has two front doors sheltered by shed-roofed porch with simple posts. Windows are 2-over-2 and have working shutters. Rear wing descends on south side to form saltbox or lean-to addition. House is very low to ground.					
43. History and Significance John Luke, Wm. Hough, and Frank Currie, owners of "Landmark" next door had owned this lot too. The house appears on the Sanborn map of 1885 and may go back to the 1850's when "Landmark" was built and when it may have been used as a dwelling for servants. About 1902 Currie sold the property to Luther Jeans and his wife Maggie for \$1,100. The Jeans' owned the property until 1949 when they sold it to Morrow and Mary Pegan. Luther Jeans owned the Swan house, which was located (over)				5. Other Name(s) 205 South First Street	
44. Description of Environment and Outbuildings House overlooks Mississippi River across Front Street and railroad tracks and is subject to flooding. Two huge cedars flank the front porch and partly obscure the view of the house in all seasons. There is an unpainted shed-roofed board-and-batten shed in the back yard.					
45. Sources of Information People, Places, and Pikers Tales & Talk from Down in Pike History of Pike County (1883) Sanborn map, 1885		46. Prepared by Historic Task Force			
		47. Organization City of Clarksville			
		48. Date 3/87		49. Revision Date(s)	

"Landmark Dependency"
205 South First Street

(continued)

43. where the Methodist Church is now. Later he had a candy store on First Street. Locals remember calling him "Peachy".

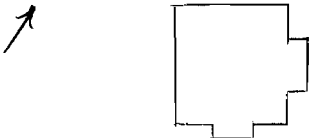




Missouri Office Of Historic Preservation

HISTORIC INVENTORY

P.O. Box 176
Jefferson City, Missouri 65102

1 No <u>26</u>		4. Present Name(s) Dennis Ray Galbreth House <i>name</i>		1. No.
2 County Pike		5. Other Name(s) 207 South First <u>0004</u>		
3 Location of Negatives Clarksville Public Library				
6 Specific Location Lot 18		16. Thematic Category		2. County Pike
7 City or Town If Rural, Township & Vicinity Clarksville		17 Date(s) or Period 1937		
8 Site Plan with North Arrow 		18 Style or Design Cape Cod <u>00</u>		
		19. Architect or Engineer		4. Present Name(s) Dennis Ray Galbreth House
		20. Contractor or Builder Richard H. White		
		21. Original Use, if apparent Residence <u>O/A</u>		
		22 Present Use Residence		5. Other Name(s) 207 South First
		23 Ownership Public <input type="checkbox"/> Private <input checked="" type="checkbox"/>		
		24. Owner's Name & Address, if known Wayne & Dolly Mabry R.R. Clarksville		
9 Coordinates Lat <u>Clarksville</u> Long		25. Open to Public? Yes <input type="checkbox"/> No <input checked="" type="checkbox"/>		5. Other Name(s) 207 South First
10 Site <input type="checkbox"/> Building <input checked="" type="checkbox"/> Structure <input type="checkbox"/> Object <input type="checkbox"/>		26. Local Contact Person or Organization		
11 On National Register? Yes <input type="checkbox"/> No <input checked="" type="checkbox"/>		27. Other Surveys in Which Included		
12 Is it Eligible? Yes <input type="checkbox"/> No <input type="checkbox"/>		37. Condition Interior <u>good</u> Exterior <u>good</u>		5. Other Name(s) 207 South First
13 Part of Estab. Hist. Dist.? Yes <input type="checkbox"/> No <input checked="" type="checkbox"/>		38. Preservation Underway? Yes <input type="checkbox"/> No <input checked="" type="checkbox"/>		
14. District Potent'l? Yes <input type="checkbox"/> No <input type="checkbox"/>		39. Endangered? By What? Yes <input type="checkbox"/> No <input checked="" type="checkbox"/>		
15 Name of Established District		40 Visible from Public Road? Yes <input checked="" type="checkbox"/> No <input type="checkbox"/>		5. Other Name(s) 207 South First
		41 Distance from and Frontage on Road 20'/60'		
		42 Further Description of Important Features Paired front windows have 3 vertical panes over l. Center entry bay breaks forward under asymmetrical gable roof with lower side to right.		
43 History and Significance This house built by Dick White, who built very similar houses on Lots 87, 134, 136, also another since burned where the Sky-Lift parking lot is located. First owner, Dennis Ray Galbreth ran a drugstore on nearby Howard Street. He died in 1941 and his widow Nadine remained here until her death in 1957. In 1954 she had sold the property to her daughter Elizabeth Ann, the wife of Joseph Emory, and they retained ownership until 1962.		46 Prepared by Historic Task Force		5. Other Name(s) 207 South First
44 Description of Environment and Outbuildings Garage at rear built around 1962 or 1963.		47 Organization City of Clarksville		
45 Sources of Information Title abstract Tales & Talk from Down in Pike (1976)		48 Date 4/87		



Missouri Office Of Historic Preservation

HISTORIC INVENTORY

P.O. Box 176
Jefferson City, Missouri 65102

1. No		4. Present Name(s) Hezekiah Elgin House		1. No.
2. County Pike		5. Other Name(s) LaRue - McIlroy House 209 S. First Street		
3. Location of Negatives Clarksville Public Library		0015		
6. Specific Location Lot 17		16. Thematic Category		2. County Pike
7. City or Town If Rural, Township & Vicinity Clarksville		17. Date(s) or Period ca 1845		
8. Site Plan with North Arrow		18. Style or Design Italianate 42		4. Present Name(s) Hezekiah Elgin House
		19. Architect or Engineer Other met 40		
9. Coordinates UTM Lat Long		20. Contractor or Builder pork MS ST		5. Other Name(s) LaRue-McIlroy House
10. Site Building Structure Object Building <input checked="" type="checkbox"/> Object <input type="checkbox"/>		21. Original Use, if apparent Residential 01A		
11. On National Register? Yes <input type="checkbox"/> No <input checked="" type="checkbox"/>		22. Present Use Residential		6. Present Name(s) LaRue-McIlroy House
12. Is it Eligible? Yes <input type="checkbox"/> No <input checked="" type="checkbox"/>		23. Ownership Public <input type="checkbox"/> Private <input checked="" type="checkbox"/>		
13. Part of Estab. Hist. Dist.? Yes <input type="checkbox"/> No <input checked="" type="checkbox"/>		24. Owner's Name & Address, if known Jamie LaRue McIlroy		7. Present Name(s) LaRue-McIlroy House
14. District Potent'l? Yes <input checked="" type="checkbox"/> No <input type="checkbox"/>		25. Open to Public? Yes <input type="checkbox"/> No <input checked="" type="checkbox"/>		
15. Name of Established District		26. Local Contact Person or Organization		8. Present Name(s) LaRue-McIlroy House
16. Further Description of Important Features Additions and changes made by former owners are: concrete and brick front stoop added; attached garage added; ends of galleries enclosed to form small rooms; interior rear stairway removed and probably used for exterior stairs to gallery; exterior shutters removed.		27. Other Surveys in Which Included Your Guide to a Walking Tour of Clarksville Missouri Historic Sites Catalogue by Dorothy Caldwell		
17. History and Significance The Elgin family history in Pike County began with William Elgin who in 1816 bought a 300 acre Spanish Tract said to extend north and south from Clarksville and west for three quarters of a mile. William's son, Hezekiah S. Elgin had this house built about 1845. Records pertaining to this period were burned in the 1864 courthouse fire. The house remained in the same family until 1945 when it was sold to Miss Bess Bankhead. Jamie LaRue McIlroy bought it in 1965.		28. No. of Stories 2 2		9. Present Name(s) LaRue-McIlroy House
18. Description of Environment and Outbuildings The house is located on the north west corner of First Street and Main Cross. The First Street frontage faces the Mississippi River. A traditional story says that the side street was named Main Cross because it was the location Indians used to cross the river		29. Basement? full Yes <input type="checkbox"/> No <input checked="" type="checkbox"/>		
19. Sources of Information Missouri Historic Sites Catalogue, Dorothy Caldwell, Published by State Historical Society of Missouri, Columbia, Mo. 1963. People, Places and Pikers, Published under auspices of Pike Co. Historical Society, 1981. Walsworth Pub. Co., Marceline, MO Your Guide to a Walking Tour of Clarksville, Jamie L. McIlroy, City of Clarksville 1970 Preliminary State Historic Inventory		30. Foundation Material Squared rubble 40		10. Present Name(s) LaRue-McIlroy House
20. Prepared by Jamie McIlroy		31. Wall Construction Brick LB WLL		
21. Organization City of Clarksville		32. Roof Type & Material low hip - metal 50		11. Present Name(s) LaRue-McIlroy House
22. Date 3/87		33. No. of Bays Front 3 Side 5		
23. Revision Date(s)		34. Wall Treatment Common bond 30 21		12. Present Name(s) LaRue-McIlroy House
24. Distance from and Frontage on Road 15' / 60'		35. Plan Shape irregular		
25. Photo		36. Changes (Explain in #42) Addition by Altered 1 Moved 1		13. Present Name(s) LaRue-McIlroy House
26. Condition Interior good Exterior good		37. Preservation Underway? Yes <input type="checkbox"/> No <input checked="" type="checkbox"/>		
27. Endangered? By What? Yes <input type="checkbox"/> No <input checked="" type="checkbox"/>		38. Visible from Public Road? Yes <input checked="" type="checkbox"/> No <input type="checkbox"/>		14. Present Name(s) LaRue-McIlroy House
28. Distance from and Frontage on Road 15' / 60'		39. Distance from and Frontage on Road 15' / 60'		

Hezekiah Elgin House
LaRue - McIlroy House, 209 S. First Street

42. (Continued)

Original features of the house are boxed cornices with frieze and cypress brackets under wide eaves. Six over six and four over four double hung sash windows still contain most of the original old glass. Nine foot high windows face the Mississippi River. Doors and windows have cut stone lintels and lugsills. The front entry door top is half-elliptical and has four panels, the top two being semi-circular arched. The door surround has pilasters and side and top lights with embrasure.

On the south side, two-story galleries have four bays with four 6-panelled entry doors. Interior doors are four-panelled with molded trim surround. Interior staircase has walnut bannister and is curved at the top.

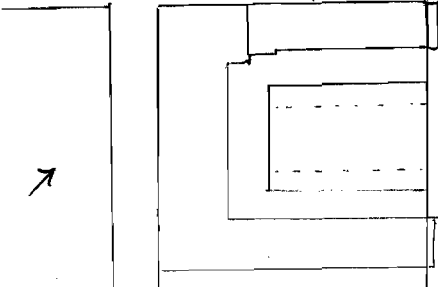
Three fireplaces were opened and dampers added during preservation, but not presently used. Two fireplaces have plain pine mantels and one has a white marble mantel added by present owner





Missouri Office Of Historic Preservation HISTORIC INVENTORY

P.O. Box 176
Jefferson City, Missouri 65102

1 No <u>13</u>		4. Present Name(s) La Crosse Lumber Co.- <i>other</i>		1 No.
2 County <u>Pike</u>		5. Other Name(s) 301 S. 1st. Street - <i>name</i>		
3 Location of Negatives Clarksville Public Library		0014		
6 Specific Location Lots 15 & 16 and West 55 ft. of Lots 13 & 14		16. Thematic Category		2 County Pike
7 City or Town <u>Clarksville</u> If Rural, Township & Vicinity		17 Date(s) or Period <u>Constructed c. 1925</u>		
8 Site Plan with North Arrow 		18 Style or Design <u>69</u>		4 Present Name(s) La Crosse Lumber Co.
9 Coordinates Lat _____ Long _____		19 Architect or Engineer		
10 Site II Building <input checked="" type="checkbox"/> Structure II Object II		20 Contractor or Builder		5 Other Name(s) La Crosse Lumber, 301 So. 1st
11 On National Register? Yes <input checked="" type="checkbox"/> No <input checked="" type="checkbox"/>		21 Original Use, if apparent <u>lumber yard</u> <u>OZE</u>		
12 Is II Eligible? Yes <input checked="" type="checkbox"/> No <input checked="" type="checkbox"/>		22 Present Use <u>lumber yard</u>		
13 Part of Estab. Hist. Dist.? Yes <input checked="" type="checkbox"/> No <input checked="" type="checkbox"/>		23 Ownership Public <input type="checkbox"/> Private <input checked="" type="checkbox"/>		
14 District Potent. I? Yes <input checked="" type="checkbox"/> No <input type="checkbox"/>		24 Owner's Name & Address, if known La Crosse Lumber Co.		
15 Name of Established District		25 Open to Public? Yes <input checked="" type="checkbox"/> No <input type="checkbox"/>		
42 Further Description of Important Features Remarkably unaltered lumber yard still looks almost exactly as it did in 1930 Sanborn map. The center low gable roofed 2-story storage building is set in a courtyard formed by similar storage buildings to south and west and by the hip-roofed one-story office to the north. The street fronts of the center and south buildings appear to have been refaced by large panels of wood sheeting joined by battens, but rear parts are still plain vertical planks (over)		26 Local Contact Person or Organization La Crosse Lumber Co.		
43 History and Significance In the 19th century the lumber yard here extended over Lots 11, 12, 13 and 14 as well as these two lots. A planing mill was on the east side of Front Street opposite Virginia. In 1876 Richard Campbell and Benjamin Hughs acquired the property, and in 1884 Hughs sold his interest to James T. Smith. The 1885 Sanborn map shows the property as Campbell and Smith's Lumber Yard and Planing Mill. Smith sold out to Campbell in 1887, and in 1890, Campbell sold to the LaCrosse (Wisconsin) (over)		27 Other Surveys in Which Included		
44 Description of Environment and Outbuildings To south, lots 13 and 14 are now the site of the new U.S. Post Office. Across the street is the railroad line and beyond that is the Mississippi River. An open lumber yard occupies west half of lots to south of buildings.		28 No. of Stories <u>1 & 2</u>		
45 Sources of Information Abstract Sanborn maps, 1886, 1930		29 Basement? Yes <input type="checkbox"/> No <input checked="" type="checkbox"/>		
		30 Foundation Material Concrete <u>65</u>		
		31 Wall Construction frame <u>WU</u>		
		32 Roof Type & Material low gable <u>68 01</u>		
		33 No. of Bays Front <u>err.</u> Side <u>err.</u>		
		34 Wall Treatment <u>varying</u> <u>21 99</u>		
		35 Plan Shape <u>U</u>		
		36 Changes (Explain in #42) Addition <input type="checkbox"/> Altered <input checked="" type="checkbox"/> Moved <input type="checkbox"/>		
		37 Condition Interior _____ Exterior <u>good/fair</u>		
		38 Preservation Underway? Yes <input type="checkbox"/> No <input checked="" type="checkbox"/>		
		39 Endangered? By What? Yes <input type="checkbox"/> No <input checked="" type="checkbox"/>		
		40 Visible from Public Road? Yes <input checked="" type="checkbox"/> No <input type="checkbox"/>		
		41 Distance from and Frontage on Road		
		Photo		
		46 Prepared by Lou Estes		
		47 Organization City of Clarksville		
		48 Date <u>4/87</u> 49 Revision Date(s)		

La Crosse Lumber Co.
301 S. 1st St.

(continued)

42. now in need of paint. The center building's front has an arched false gable; other storage buildings have shed roofs; second floors are balconies with posts and railings that angle outwards like corncribs. The office building has clapboard siding and a wide frieze above window line. It's 6-bay side has double-hung windows of 4 panes over 1; the 5th bay is a 3-part oriel. The front projects over the sidewalk, where roof & frieze are supported on brick piers which form tall pedestals and stubby tapered squared columns. The storefront has a short multipane toplight which continues over door. Door also has sidelights.
43. Lumber Company. La Crosse has been here ever since, but in 1923 a fire destroyed this whole block. It was rebuilt by 1930 in the form it presently retains.



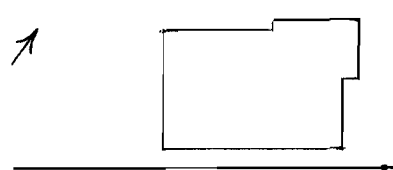




Missouri Office Of Historic Preservation

HISTORIC INVENTORY

P.O. Box 176
Jefferson City, Missouri 65102

1. No. <u>14</u>		4. Present Name(s) U. S. Post Office		2. No. <u>not entered</u>	
2. County Pike		5. Other Name(s) 309 S. 1st St.		3. No. <u>not entered</u>	
3. Location of Negatives Clarksville Public Library		16. Thematic Category		28. No. of Stories <u>1</u>	
6. Specific Location Lot 13		17. Date(s) or Period Built 1960		29. Basement? Yes <input type="checkbox"/> No <input checked="" type="checkbox"/>	
7. City or Town II Rural, Township & Vicinity Clarksville		18. Style or Design Modern		30. Foundation Material Concrete	
8. Site Plan with North Arrow 		19. Architect or Engineer		31. Wall Construction Frame	
		20. Contractor or Builder Metropolitan Construction Co.		32. Roof Type & Material Shingle Flat asbestos	
		21. Original Use, if apparent Post Office		33. No. of Bays Front <u>2</u> Side <u>2/4</u>	
		22. Present Use Post Office		34. Wall Treatment Stretcher, bond brick	
		23. Ownership Public <input checked="" type="checkbox"/> Private <input type="checkbox"/>		35. Plan Shape Rectangular	
		24. Owner's Name & Address, if known U. S. Postal Service		36. Changes (Explain in #42) Addition <input type="checkbox"/> Altered <input type="checkbox"/> Moved <input type="checkbox"/>	
9. Coordinates UTM Lat Long		25. Open to Public? Yes <input type="checkbox"/> No <input checked="" type="checkbox"/>		37. Condition Interior <u>excellent</u> Exterior <u>excellent</u>	
10. Site <input type="checkbox"/> Building <input checked="" type="checkbox"/> Structure <input type="checkbox"/> Object <input type="checkbox"/>		26. Local Contact Person or Organization Mr. Flaherty, Postmaster		38. Preservation Underway? Yes <input type="checkbox"/> No <input checked="" type="checkbox"/>	
11. On National Register? Yes <input type="checkbox"/> No <input checked="" type="checkbox"/>		27. Other Surveys in Which Included		39. Endangered? By What? Yes <input type="checkbox"/> No <input checked="" type="checkbox"/>	
12. Is II Eligible? Yes <input type="checkbox"/> No <input checked="" type="checkbox"/>				40. Visible from Public Road? Yes <input checked="" type="checkbox"/> No <input type="checkbox"/>	
13. Part of Estab. Hist. Dist.? Yes <input type="checkbox"/> No <input checked="" type="checkbox"/>				41. Distance from and Frontage on Road 3 ft. dist. 60' frontage	
14. District Potent'l? Yes <input type="checkbox"/> No <input checked="" type="checkbox"/>					
15. Name of Established District					
42. Further Description of Important Features Entry bay breaks forward. Double doors are glass and are set in large glass panels which continue around northwest corner. Left of front is blank brick wall with aluminum letters giving location and zip code. Front has white fascia, but other sides have slight overhang. Inside, entry hall is devoted to mailboxes.				5. Other Name(s) U. S. Post Office	
43. History and Significance The earlier history of this lot is associated with the lumber yard next door. The building is designed to give ready access to the postal boxes. since Clarksville has no home delivery of mail. The building was built by Metropolitan Construction Co. of Kansas City according to the plaque on the facade.				309 S. 1st Street	
44. Description of Environment and Outbuildings Front Street, or First St. faces railroad tracks and Mississippi River.					
45. Sources of Information Plaques on building Title abstract for Lots 15 & 16		46. Prepared by Lou Estes		47. Organization City of Clarksville	
		48. Date 4/2/87		49. Revision Date(s)	

A black and white photograph of a single-story brick building, identified as the United States Post Office in Clarksville, Missouri. The building features a flat roof and large glass windows and doors. The address "CLARKSVILLE, MO. 63336" is visible on the brickwork. Bare trees are in the background, and a sidewalk leads to the entrance. A utility pole is on the left, and a mailbox is on the right.

UNITED STATES
POST OFFICE
CLARKSVILLE, MO. 63336

Missouri Office Of Historic Preservation
HISTORIC INVENTORY

P.O. Box 176
 Jefferson City, Missouri 65102

1. No. <u>2</u>		4. Present Name(s) Watson-Morris House		1. No. 2. County Pike 3. Location of Negatives Clarksville Public Library 4. Present Name(s) Watson-Morris House 503 South First
2. County Pike		5. Other Name(s) 503 South First		
3. Location of Negatives Clarksville Public Library				
6. Specific Location Lot 8		16. Thematic Category		28. No. of Stories <u>1</u>
7. City or Town II Rural, Township & Vicinity Clarksville		17. Date(s) or Period Constructed c. 1865		29. Basement? Yes <input type="checkbox"/> No <input checked="" type="checkbox"/>
8. Site Plan with North Arrow		18. Style or Design Victorian vernacular <u>00</u>		30. Foundation Material Stone <u>40</u>
		19. Architect or Engineer		31. Wall Construction Frame <u>00</u>
		20. Contractor or Builder Watson, Geo		32. Roof Type & Material <u>60</u> Saltbox, comp <u>63</u>
9. Coordinates UTM Lat <u>Clarksville</u> Long		21. Original Use, if apparent Residence <u>DIA</u>		33. No. of Bays Front <u>3</u> Side <u>2</u>
10. Site <input type="checkbox"/> Building <input checked="" type="checkbox"/> Structure <input type="checkbox"/> Object <input type="checkbox"/>		22. Present Use Residence		34. Wall Treatment Asbestos shingle <u>64</u>
11. On National Register? Yes <input type="checkbox"/> No <input checked="" type="checkbox"/>		23. Ownership Public <input type="checkbox"/> Private <input checked="" type="checkbox"/>		35. Plan Shape rectangular
12. Is it Eligible? Yes <input type="checkbox"/> No <input type="checkbox"/>		24. Owner's Name & Address, if known Bruce & Joe Brock		36. Changes (Explain in #42) Addition <input type="checkbox"/> (Altered by Moved <input type="checkbox"/>
13. Part of Estab. Yes <input type="checkbox"/> First Dist? No <input checked="" type="checkbox"/>		25. Open to Public? Yes <input type="checkbox"/> No <input checked="" type="checkbox"/>		37. Condition Interior <u> </u> Exterior <u>Fair</u>
14. District Potent? Yes <input type="checkbox"/> No <input type="checkbox"/>		26. Local Contact Person or Organization		38. Preservation Underway? Yes <input type="checkbox"/> No <input checked="" type="checkbox"/>
15. Name of Established District		27. Other Surveys in Which Included		39. Endangered? By What? Yes <input type="checkbox"/> No <input checked="" type="checkbox"/>
42. Further Description of Important Features Center entry has simple one-bay porch, with shed roof on thin posts over latticework. Front windows are paired; they and others are 1-over-1.		40. Visible from Public Road? Yes <input checked="" type="checkbox"/> No <input type="checkbox"/>		41. Distance from and Frontage on Road 15/60 ft.
43. History and Significance Although not exactly identical to 505 South First Street next door, this house seems to have been built at about the same time by John J. Watson, who bought both lots in 1865. Watson was 29 in the 1850 census, born in Missouri of a father from South Carolina. He sold this property in 1868 to Belle Morris, the wife of Richard B. Morris, and in the 1875 city directory they were reported to be living here. Morris ran a store at the northwest corner of First and Howard selling cigars, tobacco and confectionery. They		44. Description of Environment and Outbuildings This house is very similar to and probably originally matched 505 South First next door. Both face railroad tracks and river.		
45. Sources of Information Pike County Recorder of Deeds 1850 Census 1875 City Directory		46. Prepared by Historic Task Force 47. Organization City of Clarksville 48. Date 49. Revision Date(s)		

Watson-Morris House
503 South First

(continued)

43. sold this property in 1885. The next year it was acquired by John Bruce, and it remained in the Bruce family until 1942.





Missouri Office Of Historic Preservation
HISTORIC INVENTORYP.O. Box 176
Jefferson City, Missouri 65102

1. No. <u>3</u>		4. Present Name(s) <u>John J. Watson, Boone House</u>		1. No. <u>0006</u>	
2. County <u>Pike</u>		5. Other Name(s)		2. County <u>Pike</u>	
3. Location of Negatives <u>Clarksville Public Library</u>		505 South First		4. Present Name(s) <u>Watson-Boone House</u>	
6. Specific Location <u>Lot 7</u>		16. Thematic Category		23. No. of Stories <u>1-1</u>	
7. City or Town <u>Clarksville</u> If Rural, Township & Vicinity		17. Date(s) or Period <u>Constructed c. 1865</u>		29. Basement? Yes <input type="checkbox"/> No <input checked="" type="checkbox"/>	
8. Site Plan with North Arrow		18. Style or Design <u>Victorian vernacular</u> <u>00</u>		30. Foundation Material <u>Stone</u> <u>40</u>	
		19. Architect or Engineer		31. Wall Construction <u>Frame</u> <u>WU</u>	
		20. Contractor or Builder <u>Watson, John J. porch CB</u>		32. Roof Type & Material <u>Saltbox, comp.</u> <u>03</u>	
9. Coordinates UTM <u>Clarksville</u>		21. Original Use, if apparent <u>Residence</u> <u>01A</u>		33. No. of Bays Front <u>3</u> Side <u>2</u>	
10. Site <input type="checkbox"/> Building <input checked="" type="checkbox"/> Structure <input type="checkbox"/> Object <input type="checkbox"/>		22. Present Use <u>Residence</u>		34. Wall Treatment <u>Aluminum siding</u> <u>55</u>	
11. On National Register? Yes <input type="checkbox"/> No <input checked="" type="checkbox"/>		23. Ownership Public <input type="checkbox"/> Private <input checked="" type="checkbox"/>		35. Plan Shape <u>rectangular</u>	
12. Is it Eligible? Yes <input checked="" type="checkbox"/> No <input type="checkbox"/>		24. Owner's Name & Address, if known <u>Stephen Eisenhower</u>		36. Changes (Explain in #42) Addition <input type="checkbox"/> Altered <input checked="" type="checkbox"/> Moved <input type="checkbox"/>	
13. Part of Estab. Yes <input type="checkbox"/> No <input checked="" type="checkbox"/> Hist. Dist.? Yes <input type="checkbox"/> No <input checked="" type="checkbox"/>		25. Open to Public? Yes <input type="checkbox"/> No <input checked="" type="checkbox"/>		37. Condition Interior <u> </u> Exterior <u>Fair</u>	
14. District Yes <input checked="" type="checkbox"/> Potent'l? No <input type="checkbox"/>		26. Local Contact Person or Organization		38. Preservation Underway? Yes <input type="checkbox"/> No <input checked="" type="checkbox"/>	
15. Name of Established District <u>N/A</u>		27. Other Surveys in Which Included <u>Clarksville</u>		39. Endangered? By What? Yes <input type="checkbox"/> No <input checked="" type="checkbox"/>	
42. Further Description of Important Features		40. Visible from Public Road? Yes <input checked="" type="checkbox"/> No <input type="checkbox"/>		41. Distance from and Frontage on Road <u>/60ft.</u>	
One-bay screened porch at entry has low shed roof, vertical wooden bulkheads under screens. Windows are 6-over-6. Gable ends have vertical siding. House is extended at rear by a saltbox break in the roofline.		43. History and Significance		5. Other Name(s) <u>505 South First</u>	
44. Description of Environment and Outbuildings		John J. Watson probably built this house about the same time as 503 South First Street next door. He sold that house in 1868 but apparently kept this one. At the time of the 1850 census he had been 29 and had lived with his father and brother. In 1872 the state of Missouri sold this lot for back taxes to James A.P. Knox, a Clarksville physician, but in 1877, Knox relinquished his claim to Willie Ann Watson, who may have been		Photo	
45. Sources of Information		46. Prepared by <u>Historic Task Force</u>			
History of Pike County, 1883		47. Organization <u>City of Clarksville</u>			

Watson-Boone House
505 South First

(continued)

43. Watson's wife. The house was later acquired by Daniel D. Boone, who ran a livery stable and, according to the 1883 History of Pike County "owned a number of houses which he rents." His heirs sold this property in 1906.

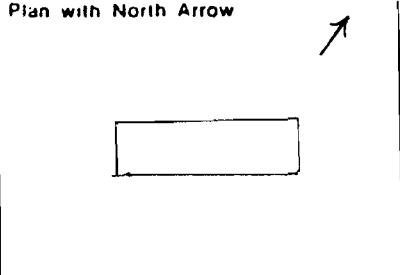




Missouri Office Of Historic Preservation

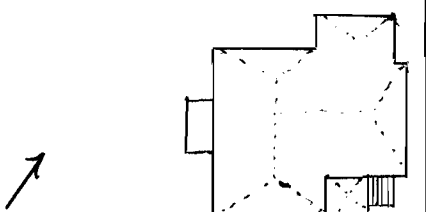
HISTORIC INVENTORY

P.O. Box 176
Jefferson City, Missouri 65102

1. No. <u>15</u>		4. Present Name(s) Thompson Mobile Home <i>not entered</i>		1. No. Pike
2. County Pike		5. Other Name(s)		
3. Location of Negatives Clarksville Public Library		507 South First St.		2. County Pike
6. Specific Location Lots 5 and 6		16. Thematic Category Installed 1971		
7. City or Town If Rural, Township & Vicinity Clarksville		17. Date(s) or Period Trailer		2. County Pike
8. Site Plan with North Arrow 		18. Style or Design		
9. Coordinates UTM Lat Long		19. Architect or Engineer		3. Present Name(s) Mary Catherine Thompson
10. Site II Building II Structure II Object II		20. Contractor or Builder		
11. On National Register? Yes II No I <input checked="" type="checkbox"/>		21. Original Use, if apparent Residence		4. Present Name(s) Mary Catherine Thompson
12. Is II Eligible? Yes II No II		22. Present Use Residence		
13. Part of Estab. Hist. Dist.? Yes II No I <input checked="" type="checkbox"/>		23. Ownership Public II Private <input checked="" type="checkbox"/>		5. Other Name(s) Thompson Mobile Home, 507 S. First St.
14. District Potent'ly? Yes II No II		24. Owner's Name & Address, if known Mary Catherine Thompson 507 S. First Street		
15. Name of Established District		25. Open to Public? Yes II No <input checked="" type="checkbox"/>		6. Other Name(s)
16. Further Description of Important Features Mobile home has been permanently sited on lot. It has two doors facing south toward Kentucky street, both with stoops.		26. Local Contact Person or Organization		
17. History and Significance Mary Catherine Thompson bought this lot in 1976. She moved the mobile home onto it the same year.		27. Other Surveys in Which Included		7. Other Name(s)
18. Description of Environment and Outbuildings First street is gravel at this point, as is Kentucky street to south. There was formerly a one-story frame dwelling on Lot 5.		28. No. of Stories		
19. Sources of Information		29. Basement? Yes II No I <input checked="" type="checkbox"/>		8. Other Name(s)
20. Prepared by Jamie McIlroy		30. Foundation Material		
21. Organization City of Clarksville		31. Wall Construction Metal		9. Other Name(s)
22. Date 7/87		32. Roof Type & Material Flat		
23. Revision Date(s)		33. No. of Bays Front 5 Side 1		10. Other Name(s)
24. Distance from and Frontage on Road 110 ft.		34. Wall Treatment Metal		
25. Visible from Public Road? Yes I <input checked="" type="checkbox"/> No II		35. Plan Shape rectangular		11. Other Name(s)
26. Distance from and Frontage on Road 110 ft.		36. Changes (Explain in #42) Addition II Altered II Moved II		
27. Condition Interior Exterior good		37. Preservation Underway? Yes II No <input checked="" type="checkbox"/>		12. Other Name(s)
28. Endangered? Yes II No I <input checked="" type="checkbox"/>		38. Preservation Underway? Yes II No <input checked="" type="checkbox"/>		
29. Photo		39. Endangered? Yes II No I <input checked="" type="checkbox"/>		13. Other Name(s)
30. Photo		40. Visible from Public Road? Yes I <input checked="" type="checkbox"/> No II		
31. Photo		41. Distance from and Frontage on Road 110 ft.		14. Other Name(s)
32. Photo		42. Distance from and Frontage on Road 110 ft.		
33. Photo		43. Distance from and Frontage on Road 110 ft.		15. Other Name(s)
34. Photo		44. Distance from and Frontage on Road 110 ft.		
35. Photo		45. Distance from and Frontage on Road 110 ft.		16. Other Name(s)
36. Photo		46. Distance from and Frontage on Road 110 ft.		
37. Photo		47. Distance from and Frontage on Road 110 ft.		17. Other Name(s)
38. Photo		48. Distance from and Frontage on Road 110 ft.		
39. Photo		49. Distance from and Frontage on Road 110 ft.		18. Other Name(s)
40. Photo		50. Distance from and Frontage on Road 110 ft.		
41. Photo		51. Distance from and Frontage on Road 110 ft.		19. Other Name(s)
42. Photo		52. Distance from and Frontage on Road 110 ft.		
43. Photo		53. Distance from and Frontage on Road 110 ft.		20. Other Name(s)
44. Photo		54. Distance from and Frontage on Road 110 ft.		
45. Photo		55. Distance from and Frontage on Road 110 ft.		21. Other Name(s)
46. Photo		56. Distance from and Frontage on Road 110 ft.		
47. Photo		57. Distance from and Frontage on Road 110 ft.		22. Other Name(s)
48. Photo		58. Distance from and Frontage on Road 110 ft.		
49. Photo		59. Distance from and Frontage on Road 110 ft.		23. Other Name(s)
50. Photo		60. Distance from and Frontage on Road 110 ft.		
51. Photo		61. Distance from and Frontage on Road 110 ft.		24. Other Name(s)
52. Photo		62. Distance from and Frontage on Road 110 ft.		
53. Photo		63. Distance from and Frontage on Road 110 ft.		25. Other Name(s)
54. Photo		64. Distance from and Frontage on Road 110 ft.		
55. Photo		65. Distance from and Frontage on Road 110 ft.		26. Other Name(s)
56. Photo		66. Distance from and Frontage on Road 110 ft.		
57. Photo		67. Distance from and Frontage on Road 110 ft.		27. Other Name(s)
58. Photo		68. Distance from and Frontage on Road 110 ft.		
59. Photo		69. Distance from and Frontage on Road 110 ft.		28. Other Name(s)
60. Photo		70. Distance from and Frontage on Road 110 ft.		
61. Photo		71. Distance from and Frontage on Road 110 ft.		29. Other Name(s)
62. Photo		72. Distance from and Frontage on Road 110 ft.		
63. Photo		73. Distance from and Frontage on Road 110 ft.		30. Other Name(s)
64. Photo		74. Distance from and Frontage on Road 110 ft.		
65. Photo		75. Distance from and Frontage on Road 110 ft.		31. Other Name(s)
66. Photo		76. Distance from and Frontage on Road 110 ft.		
67. Photo		77. Distance from and Frontage on Road 110 ft.		32. Other Name(s)
68. Photo		78. Distance from and Frontage on Road 110 ft.		
69. Photo		79. Distance from and Frontage on Road 110 ft.		33. Other Name(s)
70. Photo		80. Distance from and Frontage on Road 110 ft.		
71. Photo		81. Distance from and Frontage on Road 110 ft.		34. Other Name(s)
72. Photo		82. Distance from and Frontage on Road 110 ft.		
73. Photo		83. Distance from and Frontage on Road 110 ft.		35. Other Name(s)
74. Photo		84. Distance from and Frontage on Road 110 ft.		
75. Photo		85. Distance from and Frontage on Road 110 ft.		36. Other Name(s)
76. Photo		86. Distance from and Frontage on Road 110 ft.		
77. Photo		87. Distance from and Frontage on Road 110 ft.		37. Other Name(s)
78. Photo		88. Distance from and Frontage on Road 110 ft.		
79. Photo		89. Distance from and Frontage on Road 110 ft.		38. Other Name(s)
80. Photo		90. Distance from and Frontage on Road 110 ft.		
81. Photo		91. Distance from and Frontage on Road 110 ft.		39. Other Name(s)
82. Photo		92. Distance from and Frontage on Road 110 ft.		
83. Photo		93. Distance from and Frontage on Road 110 ft.		40. Other Name(s)
84. Photo		94. Distance from and Frontage on Road 110 ft.		
85. Photo		95. Distance from and Frontage on Road 110 ft.		41. Other Name(s)
86. Photo		96. Distance from and Frontage on Road 110 ft.		
87. Photo		97. Distance from and Frontage on Road 110 ft.		42. Other Name(s)
88. Photo		98. Distance from and Frontage on Road 110 ft.		
89. Photo		99. Distance from and Frontage on Road 110 ft.		43. Other Name(s)
90. Photo		100. Distance from and Frontage on Road 110 ft.		




State Historical Survey and Planning Office, State Capitol Building, Room B-25,
HISTORIC INVENTORY Jefferson City, Missouri 65101

1 No <u>27</u>		4. Present Name(s) Clarksville United Methodist Church <i>name</i> <u>0017</u>		1 No
2 County Pike		5 Other Name(s)		
3 Location of Negatives Clarksville Public Library		101 N. Second Street City		
6 Specific Location E 72 ft. of Lot 125		16. Thematic Category		2 County Pike
7 City or Town II Rural, Township & Vicinity Clarksville		17 Date(s) or Period Constructed 190 ⁶		
8 Site Plan with North Arrow		18 Style or Design <u>41 / 71</u> Queen Anne/Gothic Revival		
		19 Architect or Engineer		4 Present Name(s) Clarksville United Methodist Church
		20. Contractor or Builder <u>rook facet</u> <u>TLW</u>		
		21. Original Use, if apparent Church <u>Old</u>		
		22 Present Use Church		
9 Coordinates UTM Lat Long		23 Ownership Public <input type="checkbox"/> Private <input checked="" type="checkbox"/>		5 Other Name(s) 101 N. Second Street
10 Site <input type="checkbox"/> Building <input checked="" type="checkbox"/> Structure <input type="checkbox"/> Object <input type="checkbox"/>		24. Owner's Name & Address, if known Clarksville United Methodist Church		
11 On National Register? Yes <input type="checkbox"/> No <input checked="" type="checkbox"/>		25. Open to Public? Yes <input checked="" type="checkbox"/> No <input type="checkbox"/>		
12 Is II Eligible? Yes <input type="checkbox"/> No <input type="checkbox"/>		26. Local Contact Person or Organization		
13 Part of Estab Hist Dist? Yes <input type="checkbox"/> No <input checked="" type="checkbox"/>		14 District Potent'l? Yes <input type="checkbox"/> No <input type="checkbox"/>		Photo
15 Name of Established District		27. Other Surveys in Which Included Your Guide to a Walking Tour of Clarksville		
42 Further Description of Important Features Entry is in tower at southeast corner, double doors reached by high concrete staircase. Above doors is 3-part lancet with inscription in glass "M.E. Church South." Gables and middle stage of tower are maroon-colored shingles. Shingle stage of tower has rose or wheel windows. Top-stage is frame with corner buttresses, louvered lancets and steep cross-gable roof with metal ridge decoration. (see attached sheet)		40 Visible from Public Road? Yes <input checked="" type="checkbox"/> No <input type="checkbox"/>		
43 History and Significance This property was acquired by the Trustees of the Methodist Episcopal Church South in 1907 and the present building was constructed the same year. This was the first regular church in Clarksville formed in 1835. The first building was located 3 lots south of this site. In the early 1870's the Northern Methodist congregation from Smith Street merged with this. (see attached sheet)		41 Distance from and Frontage on Road On street/ 60'		
44 Description of Environment and Outbuildings		45 Sources of Information People, Places and Pikers, p. 218.		46 Prepared by Historic Task Force
		47 Organization City of Clarksville		
		48 Date 3/87 49 Revision Date(s)		

Clarksville United Methodist Church

42. (cont.) Windows are lancets with art glass; those in centers under gables are large three-part ones rising into gable area.
43. (cont.) The lot for this building was purchased in 1906 from John Fielder. The cornerstone was laid in 1907, and the building dedicated August 23, 1908. The interior was redecorated in the 1960's, when new oak chancel furniture was installed. In 1968, when the Methodist and Evangelical United Brethren Churches merged nationally this church adopted its present name.





WELCOME
WINTER ROAD
WATCHERS
FEBRUARY 1 - 15
1998

STOP

1-15-98

Missouri Office Of Historic Preservation HISTORIC INVENTORY

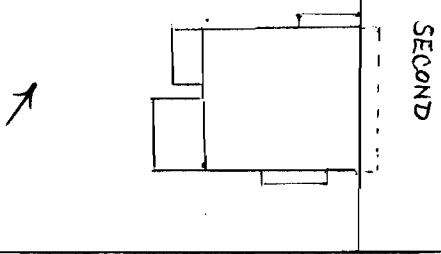
P.O. Box 176
Jefferson City, Missouri 65102

1. No. <u>4</u>		4. Present Name(s) Sam Huber House <i>aka</i>		1. No.	
2. County Pike		5. Other Name(s) <i>name</i>			2. County Pike
3. Location of Negatives Clarksville Public Library		111 North Second 0018			
6. Specific Location Lot 126		16. Thematic Category			
7. City or Town <input type="checkbox"/> If Rural, Township & Vicinity Clarksville		17. Date(s) or Period <u>1906</u> Constructed between 1908 & 1909		3. Present Name(s) Sam Huber House	
<div style="display: flex; align-items: center;"> <div style="flex: 1;"> </div> <div style="flex: 0.2; text-align: center; writing-mode: vertical-rl; transform: rotate(180deg);">SECOND</div> </div>		18. Style or Design Shingle Style <u>75/49</u>			
		19. Architect or Engineer <i>root DR2</i>			
20. Contractor or Builder <i>porch OH</i>		21. Original Use, if apparent Residential <u>DIA</u>		4. Present Name(s) Sam Huber House	
22. Present Use Residential		23. Ownership Public <input type="checkbox"/> Private <input checked="" type="checkbox"/>			
24. Owner's Name & Address, if known Prewitt McIlroy		25. Open to Public? Yes <input type="checkbox"/> No <input checked="" type="checkbox"/>			
26. Local Contact Person or Organization		27. Other Surveys in Which Included		5. Other Name(s) 111 North Second	
28. No. of Stories <u>2 + 1 1/2</u>		29. Basement? Yes <input checked="" type="checkbox"/> No <input type="checkbox"/>			
30. Foundation Material Broken Course <u>to</u>		31. Wall Construction <i>up</i> Shingle, 2nd story Brick, 1st story			
32. Roof Type & Material <u>16</u> Cross gable Asphalt shingle <u>63</u>		33. No. of Bays Front irreg. Side 3		6. Other Name(s)	
34. Wall Treatment <u>30, 22</u> Fish scale shingle Stretcher bond		35. Plan Shape <u>L shape</u>			
36. Changes (Explain in #42) Addition <input type="checkbox"/> Altered <input type="checkbox"/> Moved <input type="checkbox"/>		37. Condition Interior <u>good</u> Exterior <u>good</u>			
38. Preservation Underway? Yes <input type="checkbox"/> No <input checked="" type="checkbox"/>		39. Endangered? By What? Yes <input type="checkbox"/> No <input checked="" type="checkbox"/>		7. Other Name(s)	
40. Visible from Public Road? Yes <input checked="" type="checkbox"/> No <input type="checkbox"/>		41. Distance from and Frontage on Road <u>20' / 60'</u>			
42. Further Description of Important Features The upper half storey contains a dormer--gabled with return. This dormer has a door that once opened onto a balcony over the 1st-floor porch. The upper second storey has a gable with plain boxed cornice with return. Other windows are one over one. The open front porch has two doors opening onto it. They each have oval egg and dart framed beveled glass with decorated surround. The front of the porch has two square columns supporting a bannister.					
43. History and Significance This Queen Anne style house was built before 1909 by Sam Huber who came to this country from Germany. Mr. Huber was a popular businessman in Clarksville early in the century. Later his son Carl continued the business until 1962. It was a bakery, restaurant, and ice cream store. Sam died in 1944 and his wife Josephine in 1957. Their son sold the house in 1959. Samuel Huber had bought this property in 1894 and had replaced the earlier house with this one by 1909, after his earlier house was destroyed by fire in July, 1907.					
44. Description of Environment and Outbuildings The house is located on a sloping lot on the west side of 2nd Street (Hwy. 79). There is a brick outhouse near the house.					
45. Sources of Information Title abstract Tales & Talk from Down in Pike (1976) Sanborn maps 1900 and 1909 Clifford scrapbook, Clarksville Public Library			46. Prepared by Jamie McIlroy		
			47. Organization City of Clarksville		
			48. Date 49. Revision Date(s)		



Missouri Office Of Historic Preservation
HISTORIC INVENTORY

P.O. Box 176
 Jefferson City, Missouri 65102

1 No		4. Present Name(s) Pirate's Cove		2 No. Pike County Pirate's Cove
2 County Pike		5. Other Name(s)		
3 Location of Negatives Clarksville Public Library		115 North 2nd Street <i>name</i> 0019		
6 Specific Location Lot 127		16. Thematic Category		4 Present Name(s) Pirate's Cove 115 North 2nd Street
7 City or Town II Rural, Township & Vicinity Clarksville		17 Date(s) or Period Constructed 1907		
8 Site Plan with North Arrow		18 Style or Design Vernacular <i>69</i>		
		19. Architect or Engineer <i>Other 22</i>		
		20. Contractor or Builder <i>pach AW BA</i>		
		21. Original Use, if apparent Commercial <i>NE OH</i>		
		22 Present Use Commercial		
9 Coordinates UTM Lat Long		23 Ownership Public <input checked="" type="checkbox"/> Private <input type="checkbox"/>		
10 Site <input type="checkbox"/> Building <input checked="" type="checkbox"/> Structure <input type="checkbox"/> Object <input type="checkbox"/>		24. Owner's Name & Address, if known Charlene Boyd		
11 On National Register? Yes <input type="checkbox"/> No <input checked="" type="checkbox"/>		25. Open to Public? Yes <input type="checkbox"/> No <input checked="" type="checkbox"/>		
12 Is it Eligible? Yes <input type="checkbox"/> No <input checked="" type="checkbox"/>		26. Local Contact Person or Organization Pirate's Cove		
13 Part of Estab. Hist. Dist.? Yes <input type="checkbox"/> No <input checked="" type="checkbox"/>		27. Other Surveys in Which Included		
14 District Potent'l? Yes <input type="checkbox"/> No <input checked="" type="checkbox"/>		28. No. of Stories 2		
15 Name of Established District		29. Basement? Yes <input type="checkbox"/> No <input checked="" type="checkbox"/>		
42. Further Description of Important Features The south half of this building appears to have been built before the north half. Its windows have flat wood lintels, while those on the north have segmental arches. The storefronts and porch are recent, barn siding and unpainted wood, as is the false mansard applied over the brick parapet. An outside staircase gives access to the 2nd floor on both north & south. The first floor is concrete.		30. Foundation Material Stone <i>to</i>		
43. History and Significance While the building gives the strong impression of dating from the 19th century, it actually dates from 1906, when the one-story building (marked "Junk and Poultry" on the 1900 Sanborn map) burned. The property was then acquired by John and George Fielder, who rebuilt it for use as a poultry warehouse, selling eggs, feed, grain and chickens. In 1922 Homer LaRue acquired it and ran it as a second-hand shop until 1965.		31. Wall Construction Brick <i>UD</i>		
		32. Roof Type & Material Low shed, tar <i>SD 199</i>		
		33. No. of Bays Front 6 Side 6		
		34. Wall Treatment Common bond <i>30</i>		
44. Description of Environment and Outbuildings		35. Plan Shape rectangle		
45. Sources of Information Sanborn maps, 1886, 1893, 1900, 1909 Title abstract Charlene Boyd People, Places and Pikers		36. Changes (Explain in #42) Addition <input checked="" type="checkbox"/> Altered <input type="checkbox"/> Moved <input type="checkbox"/>		
46. Prepared by Historic Task Force		37. Condition Interior Exterior <i>good</i>		
47. Organization City of Clarksville		38. Preservation Underway? Yes <input type="checkbox"/> No <input checked="" type="checkbox"/>		
48. Date 4/87		39. Endangered? By What? Yes <input type="checkbox"/> No <input checked="" type="checkbox"/>		
49. Revision Date(s)		40. Visible from Public Road? Yes <input checked="" type="checkbox"/> No <input type="checkbox"/>		
		41. Distance from and Frontage on Road on street		

Photo



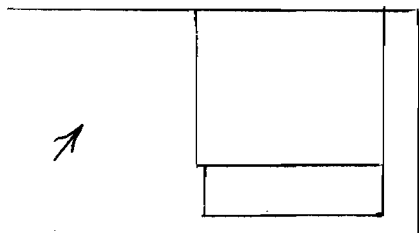

Missouri Office Of Historic Preservation
HISTORIC INVENTORYP.O. Box 176
Jefferson City, Missouri 65102

1. No. <u>116</u>		4. Present Name(s) Southwestern Bell Telephone Company <i>not entered</i>		2. County Pike
2. County Pike		5. Other Name(s)		
3. Location of Negatives Clarksville Public Library		116 No. 2nd Street		
6. Specific Location Lot 75		16. Thematic Category		4. Present Name(s) Southwestern Bell Telephone Co.
7. City or Town <input type="checkbox"/> Rural, Township & Vicinity Clarksville		17. Date(s) or Period Constructed c. 1952 & 1962		
8. Site Plan with North Arrow		18. Style or Design functional		
		19. Architect or Engineer		
		20. Contractor or Builder		
		21. Original Use, if apparent telephone substation		
		22. Present Use telephone substation		
9. Coordinates <input type="checkbox"/> UTM Lat _____ Long _____		23. Ownership <input type="checkbox"/> Public <input checked="" type="checkbox"/> Private		
10. <input type="checkbox"/> Site <input type="checkbox"/> Structure <input type="checkbox"/> <input checked="" type="checkbox"/> Building <input type="checkbox"/> Object		24. Owner's Name & Address, if known Southwestern Bell Telephone Co.		
11. On National Register? <input type="checkbox"/> Yes <input checked="" type="checkbox"/> No		25. Open to Public? <input type="checkbox"/> Yes <input checked="" type="checkbox"/> No		
12. Is it Eligible? <input type="checkbox"/> Yes <input checked="" type="checkbox"/> No		26. Local Contact Person or Organization		
13. Part of Estab. Hist. Dist.? <input type="checkbox"/> Yes <input checked="" type="checkbox"/> No		27. Other Surveys in Which Included		
14. District Potent'l? <input type="checkbox"/> Yes <input checked="" type="checkbox"/> No		28. No. of Stories <u>1</u>		
15. Name of Established District		29. Basement? <input type="checkbox"/> Yes <input checked="" type="checkbox"/> No		
42. Further Description of Important Features The street front of the building is blank except for lettering and the phone company logo. The south side has three louvered vents and a door. The front part is flat-roofed, the smaller rear hip-roofed.		30. Foundation Material concrete		5. Other Name(s) 116 No. 2nd Street
43. History and Significance The rear part of this building appears to have been built first, and this part of the lot was purchased by the telephone company in 1952. The rest of the lot was acquired in 1962, and the front building was probably built at that time.		31. Wall Construction concrete block		
		32. Roof Type & Material low hip, flat		
		33. No. of Bays Front blank Side <u>3</u>		
		34. Wall Treatment painted beige		
44. Description of Environment and Outbuildings The yard on the south side is fenced. The front of the property is unlandscaped.		35. Plan Shape irregular		
		36. Changes (Explain in #42) <input checked="" type="checkbox"/> Addition <input type="checkbox"/> Altered <input type="checkbox"/> Moved		
45. Sources of Information Title Abstract		37. Condition Interior _____ Exterior <u>good</u>		
		38. Preservation Underway? <input type="checkbox"/> Yes <input checked="" type="checkbox"/> No		
46. Prepared by Historic Task Force		39. Endangered? <input type="checkbox"/> Yes <input checked="" type="checkbox"/> No		
		40. Visible from Public Road? <input type="checkbox"/> Yes <input checked="" type="checkbox"/> No		
47. Organization City of Clarksville		41. Distance from and Frontage on Road _____/60'		
		48. Date <u>7/87</u> 49. Revision Date(s)		



Southwestern Bell

Missouri Office Of Historic Preservation P.O. Box 176
HISTORIC INVENTORY Jefferson City, Missouri 65102

1 No. <u>11</u>		4. Present Name(s) <u>Henry Ruffin Blacksmith and Wagon Shop</u> <i>other</i>		1. No.
2 County <u>Pike</u>		5. Other Name(s) <u>119-121 North Second St. name 6020</u>		
3 Location of Negatives <u>Clarksville Public Library</u>				
6 Specific Location <u>Lot 128</u>		16. Thematic Category	28. No. of Stories <u>1 1/2</u>	2. County <u>Pike</u>
7 City or Town <u>Clarksville</u> If Rural, Township & Vicinity		17 Date(s) or Period Constructed <u>1908</u>	29. Basement? <u>Yes</u> <input checked="" type="checkbox"/> <u>No</u> <input checked="" type="checkbox"/>	
8 Site Plan with North Arrow <u>LEWIS</u> <u>SECOND</u>		18 Style or Design <u>69</u>	30. Foundation Material <u>Stone</u> <u>40</u>	
		19. Architect or Engineer	31. Wall Construction <u>Concrete frame</u> <u>40</u>	4. Present Name(s) <u>119-121 North Second St.</u>
		20. Contractor or Builder	32. Roof Type & Material <u>hipped gable, metal</u> <u>50</u>	
		21. Original Use, if apparent <u>Blacksmith & wagon shop</u>	33. No. of Bays <u>3</u> <u>Side 4</u>	
		22. Present Use <u>Machine shop</u>	34. Wall Treatment <u>Metal sheeting</u> <u>50</u>	
9 Coordinates <u>UTM</u>		23 Ownership <u>Public</u> <input checked="" type="checkbox"/> <u>Private</u> <input checked="" type="checkbox"/>	35. Plan Shape <u>rectangular</u>	5. Other Name(s) <u>Henry Ruffin Blacksmith & Wagon Shop</u>
10 Site <input checked="" type="checkbox"/> Building <input checked="" type="checkbox"/> Structure <input checked="" type="checkbox"/> Object <input checked="" type="checkbox"/>		24. Owner's Name & Address, if known <u>John and Helen Boyd</u>	36. Changes (Explain in #42) <u>Added by</u> <u>Altered by</u> <u>Moved by</u>	
11 On National Register? <u>Yes</u> <input checked="" type="checkbox"/> <u>No</u> <input checked="" type="checkbox"/>		25. Open to Public? <u>Yes</u> <input checked="" type="checkbox"/> <u>No</u> <input checked="" type="checkbox"/>	37. Condition <u>Interior</u> <u>Fair</u> <u>Exterior</u> <u>Good</u>	
12 Is Eligible? <u>Yes</u> <input checked="" type="checkbox"/> <u>No</u> <input checked="" type="checkbox"/>		26. Local Contact Person or Organization <u>Gateway. Inc.</u>	38. Preservation Underway? <u>Yes</u> <input checked="" type="checkbox"/> <u>No</u> <input checked="" type="checkbox"/>	
13 Part of Estab. Hist. Dist.? <u>Yes</u> <input checked="" type="checkbox"/> <u>No</u> <input checked="" type="checkbox"/>		27. Other Surveys in Which Included	39. Endangered? By What? <u>Yes</u> <input checked="" type="checkbox"/> <u>No</u> <input checked="" type="checkbox"/>	Photo 
14. District Potent'l? <u>Yes</u> <input checked="" type="checkbox"/> <u>No</u> <input checked="" type="checkbox"/>			40. Visible from Public Road? <u>Yes</u> <input checked="" type="checkbox"/> <u>No</u> <input checked="" type="checkbox"/>	
15 Name of Established District			41. Distance from and Frontage on Road	
42. Further Description of Important Features <u>First floor front has wide arched double doors in center, pedestrian door on right (with toplight), large 6-over-6 window on left. Second floor has 5 6-over-6 windows under a modern aluminum awning. First floor is concrete 2nd metal sheeting stamped to look like stone. Ground rises at rear so that 2nd floor can be entered via bridge from rear parking area. (over)</u>				
43. History and Significance <u>There had been a blacksmith and wagon shop on this site at least since 1886, but it was destroyed by fire in July of 1907 at the same time the Boone Tobacco Factory was destroyed across the street, and two other buildings on this side. It was rebuilt in its present form in 1909 by Henry Ruffin. R. B. Scholl went into the business with Ruffin in about 1917, and bought the property about the same (over)</u>				
44. Description of Environment and Outbuildings <u>Building sits back from road and up an incline.</u>				
45. Sources of Information <u>Sanborn maps, 1886, 1900, 1909, 1930</u> <u>Clifford Scrapbook, Clarksville Public Library</u>			46. Prepared by <u>J. A. B.</u>	
			47. Organization <u>City of Clarksville</u>	
			48. Date <u>4/87</u> 49. Revision Date(s)	

Henry Ruffin Blacksmith and Wagon Shop
119-121 North Second Street

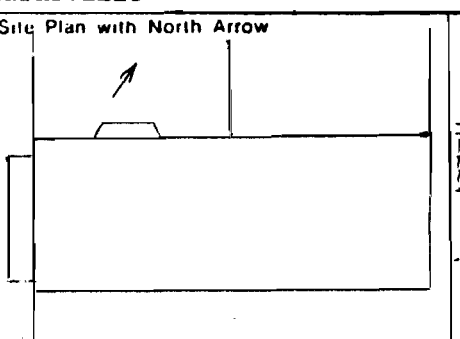
(continued)

42. Modern brick addition on south side has stretcher bond brick front rising to a low parapet, structural tile side wall. Two-bay front elevation has entry to left, oriel-like display window to right with bell-cast hipped roof.
43. time. He had converted the business to auto repair by the 1920's. He died in 1955.





Missouri Office Of Historic Preservation P.O. Box 176
HISTORIC INVENTORY Jefferson City, Missouri 65102

1 No <u>18</u>		4. Present Name(s) Kissinger Building- <i>other</i> - <i>Duvall Motor Company</i>		1 No. 2 County Pike 3 Location of Negatives Clarksville Public Library
2 County Pike		5. Other Name(s) <u>120 N. 2nd St. name</u> <u>0021</u>		
3 Location of Negatives Clarksville Public Library				
6 Specific Location Lot 74		16. Thematic Category		2 County Pike
7 City or Town If Rural, Township & Vicinity Clarksville		17 Date(s) or Period Constructed 1909		
8 Site Plan with North Arrow 		18 Style or Design Commercial vernacular <u>65</u>		
9 Coordinates UTM Lat Long		19 Architect or Engineer		4 Present Name(s) Kissinger Building
10 Site <input type="checkbox"/> Building <input checked="" type="checkbox"/> Structure <input type="checkbox"/> Object <input type="checkbox"/>		20 Contractor or Builder		
11 On National Register? Yes <input type="checkbox"/> No <input checked="" type="checkbox"/>		21 Original Use, if apparent <u>OGE</u> <u>Buggy and implement sales</u>		
12 Is it Eligible? Yes <input type="checkbox"/> No <input type="checkbox"/>		22 Present Use Automobile parts & service		5 Other Name(s) 120 N. 2nd St.
13 Part of Estab. Hist. Dist.? Yes <input type="checkbox"/> No <input checked="" type="checkbox"/>		23 Ownership Public <input type="checkbox"/> Private <input checked="" type="checkbox"/>		
14 District Potent'l? Yes <input checked="" type="checkbox"/> No <input type="checkbox"/>		24 Owner's Name & Address, if known Duvall Western Auto		
15 Name of Established District		25 Open to Public? Yes <input checked="" type="checkbox"/> No <input type="checkbox"/>		Photo
42 Further Description of Important Features First floor front is an addition, glass display windows and metal fascia & parapet, rounded at NW corner. Main building has brick front, sides covered with sheet metal imitating vermiculated ashlar. Parapet has periodic buttress piers. At north side semicircular bay projects into drive. A 3-bay brick garage addition extends to North.		26 Local Contact Person or Organization Western Auto		
43 History and Significance In 1886 this was the site of the Major & Mackey Tobacco Company, manufacturers of plug and smoking tobacco. By 1900 the name had changed to Boone Tobacco, when the company moved here after their front street factory burned down. In July 1907, however, that 2-story brick building burned down, too. It was replaced by this frame building with concrete floors where buggies and agricultural implements (over		27 Other Surveys in Which Included		
44 Description of Environment and Outbuildings The Duvalls own all the buildings on this side of the street, from this point north.		28 No. of Stories <u>2 - 1</u>		48 Date <u>7/87</u>
45 Sources of Information Sanborn maps, 1886, 1893, 1900, 1909, 1930 Title abstract; County Recorder of Deeds Tales and Talk From Down in Pike History of Pike County (1883) Scrapbook, Clarksville Public Library		29 Basement? Yes <input type="checkbox"/> No <input type="checkbox"/>		
		30 Foundation Material		
		31 Wall Construction Brick-frame? <u>UD</u>		49 Revision Date(s)
		32 Roof Type & Material Low shed <u>SD PR 01</u>		
		33 No. of Bays Front <u>4</u> Side <u>irr.</u>		
		34 Wall Treatment Painted, sheet metal <u>50</u>		
		35 Plan Shape <u>rectangular</u>		
		36 Changes (Explain in #42) Addition <input checked="" type="checkbox"/> Altered <input checked="" type="checkbox"/> Moved <input type="checkbox"/>		
		37 Condition Interior Exterior <u>Fair</u>		
		38 Preservation Underway? Yes <input type="checkbox"/> No <input checked="" type="checkbox"/>		
		39 Endangered? By What? Yes <input type="checkbox"/> No <input checked="" type="checkbox"/>		
		40 Visible from Public Road? Yes <input checked="" type="checkbox"/> No <input type="checkbox"/>		
		41 Distance from and Frontage on Road On street/ c 60 ft.		

Kissinger Building
Duvall Western Auto
120 N. 2nd Street

(continued)

43. were sold. The change was made by James H. Kissinger, who in 1880 had been a member of the firm of Major & Mackey, but who purchased the property from Boone Tobacco on November 16, 1908 and became a farm implement dealer. By 1930 the building had become a garage with a capacity of 40 cars. Kissinger died the following year, leaving the property to his daughter Marguerite McDoel, who sold it to Marvin Harris. It was acquired by Milton F. Duvall in 1935 and has belonged to the family ever since.






Missouri Office Of Historic Preservation

HISTORIC INVENTORY

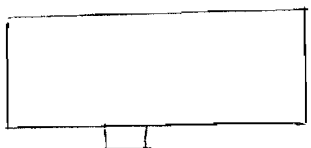
P.O. Box 176
Jefferson City, Missouri 65102

1 No		4. Present Name(s) Duvall Motel Inc.		1. No.
2 County Pike		5. Other Name(s) 200 North Second		
3 Location of Negatives Clarksville Public Library				
6 Specific Location Lots 71 & 72 & part of Lot 70		16. Thematic Category		2 County Pike
7 City or Town If Rural, Township & Vicinity Clarksville		17 Date(s) or Period Built 1950		
8 Site Plan with North Arrow 		18 Style or Design Modern		
		19. Architect or Engineer		4 Present Name(s) Duvall Motel Inc.
		20. Contractor or Builder		
		21. Original Use, if apparent Motel		
		22. Present Use Motel		5 Other Name(s) 200 North Second
		23 Ownership Public <input checked="" type="checkbox"/> Private <input checked="" type="checkbox"/>		
		24. Owner's Name & Address, if known Milton Duvall		
9 Coordinates UTM Lat Long		25. Open to Public? Yes <input checked="" type="checkbox"/> No <input checked="" type="checkbox"/>		
10 Site <input checked="" type="checkbox"/> Building <input checked="" type="checkbox"/> Structure <input checked="" type="checkbox"/> Object <input checked="" type="checkbox"/>		26. Local Contact Person or Organization		
11 On National Register? Yes <input checked="" type="checkbox"/> No <input checked="" type="checkbox"/>		27. Other Surveys in Which Included		
12 Is it Eligible? Yes <input checked="" type="checkbox"/> No <input checked="" type="checkbox"/>				
13 Part of Estab. Hist. Dist.? Yes <input checked="" type="checkbox"/> No <input checked="" type="checkbox"/>				
14 District Potent'l? Yes <input checked="" type="checkbox"/> No <input checked="" type="checkbox"/>				
15 Name of Established District				
42 Further Description of Important Features Motel units open onto court, alternating doors & 12 pane casement windows. Broad overhang over walk has clapboard fascia. Second floor is all clapboard and has different windows, 3 vertical panes.		28. No. of Stories 2		
		29. Basement? Yes <input checked="" type="checkbox"/> No <input checked="" type="checkbox"/>		
		30. Foundation Material Concrete		
		31. Wall Construction Concrete block, frame		
		32. Roof Type & Material Gable, comp		
		33. No. of Bays Front 7 Side 9		
		34. Wall Treatment Painted, clapboard		
		35. Plan Shape U		
		36. Changes (Explain in #42) Addition <input checked="" type="checkbox"/> Altered <input checked="" type="checkbox"/> Moved <input checked="" type="checkbox"/>		
		37. Condition Interior Exterior good		
		38. Preservation Underway? Yes <input checked="" type="checkbox"/> No <input checked="" type="checkbox"/>		
		39. Endangered? By What? Yes <input checked="" type="checkbox"/> No <input checked="" type="checkbox"/>		
		40. Visible from Public Road? Yes <input checked="" type="checkbox"/> No <input checked="" type="checkbox"/>		
		41. Distance from and Frontage on Road		
		Photo		
43 History and Significance Milton Duvall, Sr. who built the motel was the son of Frank J. Duvall who was born in 1868 and died in 1935. He married Malinda Thomas in 1889. They settled in Clarksville, where he was a lawyer and prosecuting attorney until his death. Their son Milton F. was born in 1896. He married Frances Mitchell Gray in 1920. Milton was mayor of Clarksville for 16 years (1935-1951). He founded Duvall Motor Co, Best Western Motel & Restaurant and Western Auto. He also served 4 terms in the Missouri Legislature. They had a son, Milton Jr. born in 1923.		46 Prepared by Lou Estes		
44 Description of Environment and Outbuildings To the north, between the motel and the Duvall Restaurant, is a swimming pool, built in 1957. It occupies part of Lot 70.		47 Organization City of Clarksville		
45 Sources of Information		48 Date 3/87		
		49 Revision Date(s)		



Missouri Office Of Historic Preservation
HISTORIC INVENTORY

P.O. Box 176
Jefferson City, Missouri 65102

1. No		4. Present Name(s) Duvall Restaurant <i>not entered</i>		1. No.
2. County Pike		5. Other Name(s)		
3. Location of Negatives Clarksville Public Library		206 North Second		
6. Specific Location Lot 69		16. Thematic Category		2. County Pike
7. City or Town If Rural, Township & Vicinity Clarksville		17. Date(s) or Period 1955		
		18. Style or Design Modern		
8. Site Plan with North Arrow 		19. Architect or Engineer		4. Present Name(s) Duvall Restaurant
		20. Contractor or Builder		
SECOND		21. Original Use, if apparent Restaurant		
		22. Present Use Restaurant		
9. Coordinates UTM Lat Long		23. Ownership Public <input type="checkbox"/> Private <input checked="" type="checkbox"/> Milton Duvall		5. Other Name(s) 206 North Second
		24. Owner's Name & Address, if known Milton Duvall		
10. Site <input type="checkbox"/> Building <input checked="" type="checkbox"/> Structure <input type="checkbox"/> Object <input type="checkbox"/>		25. Open to Public? Yes <input checked="" type="checkbox"/> No <input type="checkbox"/>		
11. On National Register? Yes <input type="checkbox"/> No <input checked="" type="checkbox"/>		26. Local Contact Person or Organization		
12. Is It Eligible? Yes <input type="checkbox"/> No <input type="checkbox"/>		27. Other Surveys in Which Included		
13. Part of Estab. Hist. Dist.? Yes <input type="checkbox"/> No <input checked="" type="checkbox"/>		28. No. of Stories 1		
14. District Potent'l? Yes <input checked="" type="checkbox"/> No <input type="checkbox"/>		29. Basement? Yes <input checked="" type="checkbox"/> No <input type="checkbox"/>		
15. Name of Established District		30. Foundation Material Concrete		
42. Further Description of Important Features Windows are multipaned fixed banks. Double doors open into small vestibule. Large cupola is at center of roof.		31. Wall Construction Concrete block		
		32. Roof Type & Material hip comp		
		33. No. of Bays Front 5 Side 1		
		34. Wall Treatment		
		35. Plan Shape rectangular		
		36. Changes (Explain in #42) Addition <input type="checkbox"/> Altered <input type="checkbox"/> Moved <input type="checkbox"/>		
		37. Condition Interior good Exterior good		
		38. Preservation Underway? Yes <input type="checkbox"/> No <input checked="" type="checkbox"/>		
		39. Endangered? By What? Yes <input type="checkbox"/> No <input checked="" type="checkbox"/>		
		40. Visible from Public Road? Yes <input checked="" type="checkbox"/> No <input type="checkbox"/>		
		41. Distance from and Frontage on Road 30' / 60'		
		Photo		
43. History and Significance Frank J. Duvall was born 1868; died 1935. He married Malinda Thomas 1889. They settled in Clarksville, where he was a lawyer and prosecuting attorney until his death. Their son Milton Francis, who built the restaurant, was born in 1896. Milton married Frances Mitchell Gray in 1920. Milton was mayor of Clarksville for 16 years from 1935 to 1951. Milton founded Duvall Motor Co., Best Western Motel & Restaurant and Western Auto. He also served 4 terms in the Missouri Legislature. Milton & Frances had a son Milton, Jr. born February 28, 1923.				
44. Description of Environment and Outbuildings A parking lot is between building and street. On east side the building overlooks Mississippi River and lock and dam.				
45. Sources of Information		46. Prepared by Lou Estes		
		47. Organization City of Clarksville		
		48. Date 3/87 49. Revision Date(s)		



DUVAL

RESTAURANT

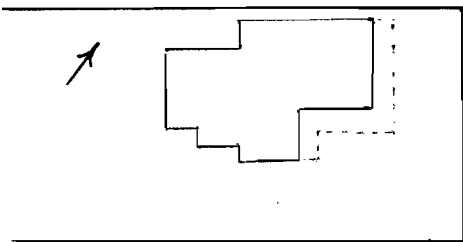
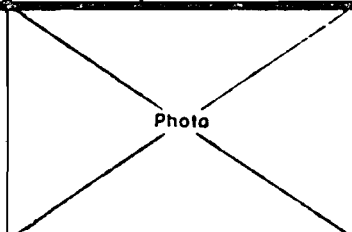
COCKTAILS

OPEN FOR
BREAKFAST
7 A.M.

Missouri Office Of Historic Preservation

HISTORIC INVENTORY

P.O. Box 176
Jefferson City, Missouri 65102

1 No		4. Present Name(s) Daniel Douglas House <i>-other</i>		1. No. 2 County Pike
2 County Pike		5. Other Name(s) Dockery House, [101 South Second] <i>name</i> 0022		
3 Location of Negatives Clarksville Public Library				
6 Specific Location Lot 124		18. Thematic Category		2. County Pike
7 City or Town II Rural, Township & Vicinity Clarksville		17 Date(s) or Period <i>1859</i> Prob. Constructed bet. 1859-62		
8 Site Plan with North Arrow HOWARD 		18 Style or Design <i>Italianate 42</i>		
9 Coordinates UTM Lat Long		19. Architect or Engineer <i>other 20</i>		4 Present Name(s) Daniel Douglas House
10 Site II Building <input checked="" type="checkbox"/> Structure II Object II		20. Contractor or Builder <i>POXA WA</i>		
11 On National Register? Yes <input type="checkbox"/> No <input checked="" type="checkbox"/> 12 Is II Eligible? Yes <input type="checkbox"/> No <input type="checkbox"/>		21. Original Use, if apparent Residential <i>OIA</i>		
13 Part of Estab. Hist. Dist.? Yes <input type="checkbox"/> No <input checked="" type="checkbox"/> 14. District Potent'l? Yes <input type="checkbox"/> No <input type="checkbox"/>		22 Present Use Residential		5 Other Name(s) Dockery House, 101 South Second
15 Name of Established District		23 Ownership Public <input type="checkbox"/> Private <input checked="" type="checkbox"/>		
42 Further Description of Important Features Porch appears to have been rebuilt, with lattice-like brickwork between brick piers. Posts are short doric pillars in front, cruciform with capitals on sides. Broad plain frieze may once have had brackets. Windows opening onto porch are floor-length 6 over 9, others are 6 over 6; all are shuttered. The cornice has a broad boxed overhang and a frieze of rounded drops. The southwest angle has a one-story brick addition.		24. Owner's Name & Address, if known Emily Dockery		
43 History and Significance When John and Lucy Bell sold this lot to Daniel Douglas in 1859, he paid \$400, but when he sold it in 1862 to William B. Elliott, Elliott paid \$3100, so the house must have been built just before the outbreak of the Civil War, the heyday of the Italianate style in this part of Missouri. Douglas was co-owner of the Douglas & Sparrow Saw Mill		25. Open to Public? Yes <input type="checkbox"/> No <input checked="" type="checkbox"/>		Photo 
44 Description of Environment and Outbuildings This is a corner lot rising steeply from the street.		26. Local Contact Person or Organization		
45 Sources of Information Title abstract		27. Other Surveys in Which Included Your Guide to a Walking Tour of Clarksville		
46 Prepared by Emily Dockery		28. No. of Stories 2 1		
47 Organization City of Clarksville		29. Basement? Yes <input checked="" type="checkbox"/> No <input type="checkbox"/> Partial		
48 Date 3/87		30. Foundation Material Rubble squared <i>70</i>		
49 Revision Date(s)		31. Wall Construction Brick <i>LB</i>		
		32. Roof Type & Material Med. Hip, Asbestos Shingle <i>HD 63</i>		
		33. No. of Bays Front 2+2 Side 3		
		34. Wall Treatment Common Bond <i>30</i>		
		35. Plan Shape Irregular		
		36. Changes (Explain in #42) Addition <input checked="" type="checkbox"/> Altered <input checked="" type="checkbox"/> Moved <input type="checkbox"/>		
		37. Condition Interior Good Exterior Good		
		38. Preservation Underway? Yes <input type="checkbox"/> No <input checked="" type="checkbox"/>		
		39. Endangered? By What? Yes <input type="checkbox"/> No <input checked="" type="checkbox"/>		
		40. Visible from Public Road? Yes <input checked="" type="checkbox"/> No <input type="checkbox"/>		
		41. Distance from and Frontage on Road 10' / 60'		

Daniel Douglas House
Dockery House, 101 South Second

43. (continued)

located just north of town. William B. Elliott took over Sparrow's interest in the mill about the same time as Douglas sold his interest to W. F. Gray. Subsequently the house changed ownership frequently: 1863, James Major; 1865 Levi M. Smith; 1869, William C. Prewitt; 1870, James A. P. Knox; 1887, C.E. Kelly, wife of Robert W. Kelly; 1900 Mattie L., Henry B., and Mary L. Miller; 1902, John O. Roberts, then W. G. Sawyer; 1903, Harry B. Garner; 1927, Blanche and Shelby Omohundro; 1929, Victoria G. Fielder; 1941, E.M. and Myrtle W. Bartlett.





FOR SALE
BY OWNER
CALL 1000

No form

Clifford-Wirick House
105 South Second Street

Constructed c. 1878 by B. P. Clifford

Vernacular Italianate

Listed in National Register of Historic Places





Missouri Office Of Historic Preservation
HISTORIC INVENTORYP.O. Box 176
Jefferson City, Missouri 65102

1. No. 20		4. Present Name(s) Wells Building		1. No. Pike	2. County Pike
2. County Pike		5. Other Name(s)			
3. Location of Negatives Clarksville Public Library		106 S. 2nd Street - name 0023			
6. Specific Location West 2/3 of West half of Lots 77 and of north 40 feet of Lot 78		16. Thematic Category		1. No. Pike	2. County Pike
7. City or Town Clarksville		17. Date(s) or Period Constructed c. 1905			
8. Site Plan with North Arrow		18. Style or Design Vernacular Victorian 69			
		19. Architect or Engineer Other 50		1. No. Pike	2. County Pike
9. Coordinates UTM		20. Contractor or Builder			
10. Site <input type="checkbox"/> Building <input checked="" type="checkbox"/> Structure <input type="checkbox"/> Object <input type="checkbox"/>		21. Original Use, if apparent store ONE ONE			
11. On National Register? Yes <input type="checkbox"/> No <input checked="" type="checkbox"/>		22. Present Use To be four shops		1. No. Pike	2. County Pike
12. Is it Eligible? Yes <input type="checkbox"/> No <input type="checkbox"/>		23. Ownership Public <input type="checkbox"/> Private <input checked="" type="checkbox"/>			
13. Part of Estab. Hist. Dist.? Yes <input type="checkbox"/> No <input checked="" type="checkbox"/>		24. Owner's Name & Address, if known William McCauley			
14. District Potent'l? Yes <input checked="" type="checkbox"/> No <input type="checkbox"/>		25. Open to Public? Yes <input checked="" type="checkbox"/> No <input type="checkbox"/>		1. No. Pike	2. County Pike
15. Name of Established District		26. Local Contact Person or Organization Walt McCauley			
16. Further Description of Important Features		27. Other Surveys in Which Included			
<p>The partial basement is not usable. The building was originally rectangular but had more than half its 2nd street frontage removed to accomodate a gas station, since removed. Building still retains its pressed metal cornice in palmetto pattern, underlined by 2 separate frieze moldings in the cutout portion. The original portion of the 2nd street front retains its 3-part storefront divided by iron posts with (over)</p>		<p>There was probably a store on this part of Lot 77 as early as the 1860's, while a variety of smaller structures occupied Lot 78 to the south. By 1886 there were 5 storefronts facing Howard Street on Lot 77, including a double-wide store at the west end. In 1901, however, the entire block was destroyed by fire. The west half of the lots were rebuilt by 1909, with the east third, now the Raintree Emporium (ov</p>		1. No. Pike	2. County Pike
43. History and Significance		44. Description of Environment and Outbuildings			
<p>This is the main intersection in Clarksville</p>		<p>45. Sources of Information Title abstract Sanborn maps, 1886, 1900, 1909, 1930</p>			
46. Prepared by (JAB) Hist. Task Force		47. Organization City of Clarksville		1. No. Pike	2. County Pike
48. Date 7/87		49. Revision Date(s)			
49. Revision Date(s)		50. Other Name(s) 106 S. 2nd Street			

Wells Building
106 S. 2nd Street

(continued)

42. acanthus-leaf capitals, low windows and high transoms on either side of the recessed center door. To the left is a long, low, modern display window. On the Howard Street side is one narrow bay which is incorporated into the pressed metal frieze and cornice of the adjacent building now called the Raintree Emporium.
43. as a grocery, and the western two-thirds as a dry goods store with a row of columns down the center. The pressed metal facades appeared at that time. Just at the time of the fire, the property changed ownership: On August 29, 1901 James and Nettie Blair sold it to James B. Middleton for \$1,000., and in 1903 Middleton and his wife Annie, sold it to J. Henry Wells, Jr. and Frank J. Duvall for \$1,800. Duvall sold his part to Wells in 1911. Wells died in 1923 and his wife Lucy in 1929, but the property was retained by their son George until 1961.

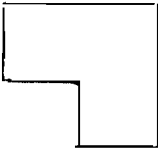
The building has had many uses. In 1911 it was the Clarksville Banner Printing Company. Sometime after 1930 most of the building was cut away to accomodate a gasoline filling station. The remaining building is currently being renovated (with an antique etched-glass door in the 2nd St. front) for four separate business spaces.





Missouri Office Of Historic Preservation
HISTORIC INVENTORY

P.O. Box 176
 Jefferson City, Missouri 65102


1 No		4. Present Name(s) Huber House <i>not entered</i>		1. No.
2 County Pike		5. Other Name(s)		
3 Location of Negatives Clarksville Public Library		107 S. Second Street		
6 Specific Location Lot 122		16. Thematic Category		2. County Pike
7 City or Town If Rural, Township & Vicinity Clarksville		17 Date(s) or Period Constructed c. 1948		
8 Site Plan with North Arrow		18 Style or Design modified Ranch		
		19. Architect or Engineer		4. Present Name(s) Huber House
		20. Contractor or Builder Dick White		
		21. Original Use, if apparent Residence		
		22 Present Use Residence		
9 Coordinates UTM Lat Long		23 Ownership Public <input type="checkbox"/> Private <input checked="" type="checkbox"/>		5. Other Name(s) 107 S. Second Street
10 Site <input type="checkbox"/> Building <input checked="" type="checkbox"/> Structure <input type="checkbox"/> Object <input type="checkbox"/>		24. Owner's Name & Address, if known Michael & Natalie Lilley R.R. Clarksville		
11 On National Register? Yes <input type="checkbox"/> No <input checked="" type="checkbox"/>		25. Open to Public? Yes <input type="checkbox"/> No <input checked="" type="checkbox"/>		
12 Is it Eligible? Yes <input type="checkbox"/> No <input type="checkbox"/>		26. Local Contact Person or Organization		
13 Part of Estab. Dist.? Yes <input type="checkbox"/> No <input checked="" type="checkbox"/>		14. District Potent? Yes <input checked="" type="checkbox"/> No <input type="checkbox"/>		Photo
15 Name of Established District		27. Other Surveys in Which Included		
28. No. of Stories 1		29. Basement? Yes <input checked="" type="checkbox"/> No <input type="checkbox"/>		
30. Foundation Material Rock-face ashlar		31. Wall Construction Frame		
32. Roof Type & Material Gable, low hip, comp.		33. No. of Bays Front 3 Side 3		3. County Pike
34. Wall Treatment Aluminum siding		35. Plan Shape irregular		
36. Changes (Explain in #42) Addition <input type="checkbox"/> Altered <input type="checkbox"/> Moved <input type="checkbox"/>		37. Condition Interior <input type="checkbox"/> Exterior good		
38. Preservation Underway? Yes <input type="checkbox"/> No <input checked="" type="checkbox"/>		39. Endangered? By What? Yes <input type="checkbox"/> No <input checked="" type="checkbox"/>		
40 Visible from Public Road? Yes <input checked="" type="checkbox"/> No <input type="checkbox"/>		41 Distance from and Frontage on Road 30'/60'		5. Other Name(s) 107 S. Second Street
42 Further Description of Important Features Front of house has front-facing gable to right, with slightly off-center beige-brick chimney. Door is recessed behind wrought-iron posts with elaborate grapevine pattern. The same pattern forms false shutters on front windows, which have diamond-pattern muntins.		43 History and Significance The house is said to have been constructed for Carl A. & Alice A. Huber, who bought the property from Fred Feilder. Alice Huber's executor sold it in 1978 to the present owners.		
44 Description of Environment and Outbuildings Low stone retaining wall along sidewalk and high grassy bank.		45 Sources of Information Title abstract		
46 Prepared by Historic Task Force		47 Organization City of Clarksville		
48 Date 4/87		49 Revision Date(s)		



Missouri Office Of Historic Preservation

HISTORIC INVENTORY

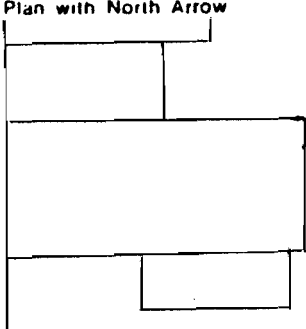
P.O. Box 176
Jefferson City, Missouri 65102

1. No. <u>30</u>		4. Present Name(s) Duvall Apartments <i>not entered</i>		1. No. 2. County Pike 3. Location of Negatives Clarksville Public Library
2. County Pike		5. Other Name(s) 109 South Second		
3. Location of Negatives Clarksville Public Library				
6. Specific Location Lot 121		16. Thematic Category		2. County Pike 4. Present Name(s) Duvall Apartments 5. Other Name(s) 109 South Second
7. City or Town If Rural, Township & Vicinity Clarksville		17. Date(s) or Period Constructed c. 1948		
8. Site Plan with North Arrow 		18. Style or Design NeoGeorgian		
		19. Architect or Engineer		
		20. Contractor or Builder		
		21. Original Use, if apparent Apartments		
		22. Present Use Apartments		
		23. Ownership Public <input type="checkbox"/> Private <input checked="" type="checkbox"/>		
		24. Owner's Name & Address, if known Milton F. & Frances G. Duvall		
		25. Open to Public? Yes <input type="checkbox"/> No <input checked="" type="checkbox"/>		
9. Coordinates UTM Lat Long		26. Local Contact Person or Organization		3. No. of Stories <u>2</u> 29. Basement? Yes <input checked="" type="checkbox"/> No <input type="checkbox"/> 30. Foundation Material Garage Poured concrete 31. Wall Construction Brick veneer 32. Roof Type & Material Shingle 33. No. of Bays Front <u>5</u> Side <u>3</u> 34. Wall Treatment Stretcher bond 35. Plan Shape rectangular 36. Changes (Explain in #42) Addition <input type="checkbox"/> Altered <input type="checkbox"/> Moved <input type="checkbox"/> 37. Condition Interior <u>good</u> Exterior 38. Preservation Underway? Yes <input type="checkbox"/> No <input checked="" type="checkbox"/> 39. Endangered? By What? Yes <input type="checkbox"/> No <input checked="" type="checkbox"/> 40. Visible from Public Road? Yes <input checked="" type="checkbox"/> No <input type="checkbox"/> 41. Distance from and Frontage on Road 25'/60'
10. Site <input type="checkbox"/> Building <input checked="" type="checkbox"/> Structure <input type="checkbox"/> Object <input type="checkbox"/>		27. Other Surveys in Which Included		
11. On National Register? Yes <input type="checkbox"/> No <input checked="" type="checkbox"/>		12. Is It Eligible? Yes <input type="checkbox"/> No <input checked="" type="checkbox"/>		
13. Part of Estab. Hist. Dist.? Yes <input type="checkbox"/> No <input type="checkbox"/>		14. District Potent? Yes <input type="checkbox"/> No <input type="checkbox"/>		
15. Name of Established District				
42. Further Description of Important Features Windows are mostly 2 horizontal panes over 2 but are grouped around picture windows in bays to either side of front door. Door has semicircular pediment. Two garage doors open onto south side of building, Washington Street.		Photo		
43. History and Significance Frank J. Duvall was born in 1868 and died in 1935. He married Malinda Thomas in 1889. They settled in Clarksville, where he was a lawyer and prosecuting attorney until his death. Their son Milton Francis was born in 1896. Milton married Frances Mitchell Gray in 1920. He was mayor of Clarksville for 16 years (1935-1951). He founded Duvall Motor Co., Best Western Motel & Restaurant and Western Auto store. He served 4 terms in the Mo. Legislature. He had a son Milton Jr. born in 1923. Milton Sr. built the apartments in 1948.				
44. Description of Environment and Outbuildings				
45. Sources of Information Title abstract		46. Prepared by Jamie McIlroy 47. Organization City of Clarksville 48. Date 3/87 49. Revision Date(s)		



Missouri Office Of Historic Preservation HISTORIC INVENTORY

P.O. Box 176
Jefferson City, Missouri 65102

1 No <u>21</u>		4. Present Name(s) Former <u>Middleton Hardware</u> <u>other</u>		1. No. 2. County <u>Pike</u> 3. Location of Negatives <u>Clarksville Public Library</u>	
2 County <u>Pike</u>		5. Other Name(s) <u>110 South Second St. - name</u> <u>0024</u>			
3 Location of Negatives <u>Clarksville Public Library</u>					
6 Specific Location <u>South 20 ft. of West 1/2 of Lot 78 and all but SW 5 x 35 ft. of Lot 79</u>		16. Thematic Category		28. No. of Stories <u>1</u> 29. Basement? <u>Yes</u> <input checked="" type="checkbox"/> <u>No</u> <input type="checkbox"/>	
7 City or Town <u>Clarksville</u> II Rural, Township & Vicinity		17 Date(s) or Period <u>Constructed c. 1905</u>			30. Foundation Material <u>Stone</u> <u>40</u>
8 Site Plan with North Arrow 		18 Style or Design <u>Vernacular Victorian</u> <u>65</u>			31. Wall Construction <u>Brick</u> <u>UD</u>
		19. Architect or Engineer <u>other</u> <u>30 55</u>		32. Roof Type & Material <u>Flat</u> <u>FR</u> <u>01</u>	
		20. Contractor or Builder <u>poth</u> <u>AW</u>		33. No. of Bays <u>3+2</u> Side <u>blank</u>	
		21. Original Use, if apparent <u>commercial</u> <u>OZE</u>		34. Wall Treatment <u>stretcher bond</u> <u>3099</u>	
		22 Present Use <u>Vacant</u>		35. Plan Shape <u>rectangular</u>	
		23 Ownership <u>Public</u> <input checked="" type="checkbox"/> <u>Private</u> <input type="checkbox"/>		36. Changes (Explain in #42) <u>Addition</u> <input checked="" type="checkbox"/> <u>Altered</u> <input checked="" type="checkbox"/> <u>Moved</u> <input type="checkbox"/>	
		24. Owner's Name & Address, if known <u>Harold and Rose Simons</u>		37. Condition Interior <u> </u> Exterior <u>good</u>	
9 Coordinates <u>UTM</u> Lat <u> </u> Long <u> </u>		25. Open to Public? <u>Yes</u> <input checked="" type="checkbox"/> <u>No</u> <input type="checkbox"/>		38. Preservation Underway? <u>Yes</u> <input checked="" type="checkbox"/> <u>No</u> <input type="checkbox"/>	
10 Site <input checked="" type="checkbox"/> Building <input checked="" type="checkbox"/> Structure <input checked="" type="checkbox"/> Object <input checked="" type="checkbox"/>		26. Local Contact Person or Organization		39. Endangered? By What? <u>Yes</u> <input checked="" type="checkbox"/> <u>No</u> <input type="checkbox"/>	
11 On National Register? <u>Yes</u> <input checked="" type="checkbox"/> <u>No</u> <input type="checkbox"/>		12 Is It Eligible? <u>Yes</u> <input checked="" type="checkbox"/> <u>No</u> <input type="checkbox"/>		40. Visible from Public Road? <u>Yes</u> <input checked="" type="checkbox"/> <u>No</u> <input type="checkbox"/>	
13 Part of Estab. Hist. Dist.? <u>Yes</u> <input checked="" type="checkbox"/> <u>No</u> <input type="checkbox"/>		14. District Potent'l? <u>Yes</u> <input checked="" type="checkbox"/> <u>No</u> <input type="checkbox"/>		41. Distance from and Frontage on Road on street/ <u>48 ft/</u>	
15 Name of Established District		27. Other Surveys in Which Included		5. Other Name(s) <u>110 South Second Street</u>	
42. Further Description of Important Features <u>Brown/orange brick upper part of building has corbelled parapet and frieze of bricks set at an angle. Transom area of storefront has been closed and new aluminum-framed display windows installed with permastone bulkhead and aluminum awning.</u>		43. History and Significance <u>In 1900 there was a 2-story dwelling on the North part of Lot 79, but in 1901 fire destroyed the whole block, and by 1909 the present building was standing. Its parapet is almost identical to those of 103 and 107 South First, built at the same time. Immediately after the fire the property changed hands a number of times but by 1904 it was under the partial control of Grayson W. Middleton, who died in 1939. He may have been the brother of Charles J. Middleton, who is known to (over)</u>			
44. Description of Environment and Outbuildings <u>Adjacent to the main building is a buff brick addition probably built c. 1960 after the S. 20 ft. of Lot 78 were acquired in 1959 by Earl and Margaret Calvey from the adjacent property owner. It has the same permastone bulkhead and aluminum awning. A newer wing is under construction to the south.</u>		45. Sources of Information <u>Title abstract</u> <u>Sanborn maps, 1900, 1909, 1930</u> <u>People, Pieces and Pikers, p. 537</u>		46. Prepared by <u>Historic Task Force</u>	
		47. Organization <u>City of Clarksville</u>		48. Date <u>7/87</u>	
		49. Revision Date(s)			

Former Middleton Hardware
110 South Second St.

(continued)

43. have established a hardware store here. He was born in 1866 of parents who came here in the early 1850's. In 1944 his son Richard sold it to Milton F. Duvall. The building was intended as a hardware store, with frame warehouses to the north and south. The northern part was replaced about 1960 and the south part is currently under reconstruction.





THE OLD TYME
ANTIQUERY
FURNITURE STRIPPED
REFINISHED & REPAIRED

Missouri Office Of Historic Preservation
HISTORIC INVENTORY

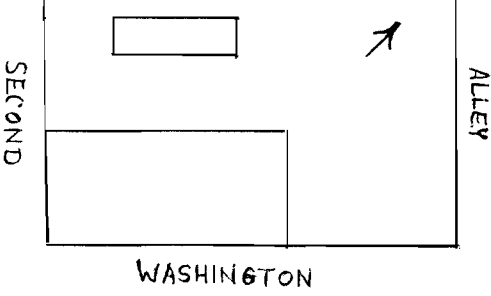
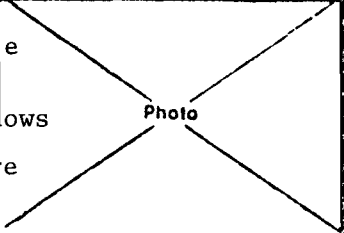
P.O. Box 176
 Jefferson City, Missouri 65102

1. No. <u>22</u>		4. Present Name(s) <u>Hooten Beauty Shop</u> <i>not entered</i>		2. County <u>Pike</u>	3. Location of Negatives <u>Clarksville Public Library</u>
2. County <u>Pike</u>		5. Other Name(s)			
3. Location of Negatives <u>Clarksville Public Library</u>		112 So. Second Street			
6. Specific Location 15 x 35' out of Southwest Corner of Lot 79		16. Thematic Category		28. No. of Stories <u>1</u>	
7. City or Town <u>Clarksville</u> If Rural, Township & Vicinity		17. Date(s) or Period <u>Constructed ca. 1976</u>		29. Basement? <u>Yes</u> <input type="checkbox"/> <u>No</u> <input checked="" type="checkbox"/>	
8. Site Plan with North Arrow		18. Style or Design <u>Vernacular</u>		30. Foundation Material <u>Concrete Block</u>	
		19. Architect or Engineer		31. Wall Construction <u>Concrete Block</u>	
		20. Contractor or Builder <u>Frank Hooten</u>		32. Roof Type & Material <u>Gable-Asphalt shingle</u>	
9. Coordinates <u>UTM</u>		21. Original Use, if apparent <u>Beauty Shop</u>		33. No. of Bays Front <u>2</u> Side <u>1</u>	
10. Site <input type="checkbox"/> Building <input checked="" type="checkbox"/> Structure <input type="checkbox"/> Object <input type="checkbox"/>		22. Present Use <u>Beauty Shop</u>		34. Wall Treatment <u>Concrete Block</u>	
11. On National Register? <u>Yes</u> <input type="checkbox"/> <u>No</u> <input checked="" type="checkbox"/>		23. Ownership <u>Public</u> <input type="checkbox"/> <u>Private</u> <input checked="" type="checkbox"/>		35. Plan Shape <u>rectangular</u>	
12. Is II Eligible? <u>Yes</u> <input type="checkbox"/> <u>No</u> <input type="checkbox"/>		24. Owner's Name & Address, if known <u>Frank & Betty Hooten</u>		36. Changes (Explain in #42) <u>Addition</u> <input type="checkbox"/> <u>Altered</u> <input type="checkbox"/> <u>Moved</u> <input type="checkbox"/>	
13. Part of Estab. Hist. Dist.? <u>Yes</u> <input type="checkbox"/> <u>No</u> <input checked="" type="checkbox"/>		25. Open to Public? <u>Yes</u> <input checked="" type="checkbox"/> <u>No</u> <input type="checkbox"/>		37. Condition Interior <u>excellent</u> Exterior <u>good</u>	
14. District Potential? <u>Yes</u> <input checked="" type="checkbox"/> <u>No</u> <input type="checkbox"/>		26. Local Contact Person or Organization		38. Preservation Underway? <u>Yes</u> <input type="checkbox"/> <u>No</u> <input checked="" type="checkbox"/>	
15. Name of Established District		27. Other Surveys in Which Included		39. Endangered? By What? <u>Yes</u> <input type="checkbox"/> <u>No</u> <input checked="" type="checkbox"/>	
42. Further Description of Important Features Small building has front-facing gable faced with vertical boards. Windows, one in each wall, are sliding with two panels.		40. Visible from Public Road? <u>Yes</u> <input checked="" type="checkbox"/> <u>No</u> <input type="checkbox"/>		41. Distance from and Frontage on Road <u>On street/ 15'</u>	
43. History and Significance Frank and Betty Hooten bought this corner of Lot 79 in 1975 from Earl and Margaret Calvey, who owned the adjacent building to the north. The Calveys are Mrs. Hooten's parents. The building was built to be used as a beauty shop.		46. Prepared by <u>Louise Jenkins</u> City of Clarksville		5. Other Name(s) <u>112 South Second Street</u>	
44. Description of Environment and Outbuildings		47. Organization		48. Date <u>4/87</u>	
45. Sources of Information <u>Owners</u>		49. Revision Date(s)			



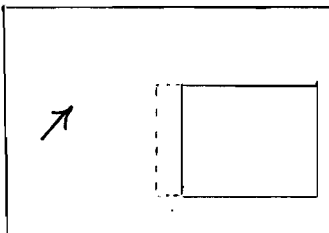
Missouri Office Of Historic Preservation HISTORIC INVENTORY

P.O. Box 176
Jefferson City, Missouri 65102

1. No		4. Present Name(s) Masonic Temple name 0025		1. No.
2. County Pike		5. Other Name(s) 116 S. 2nd Street		
3. Location of Negatives Clarksville Public Library				
6. Specific Location Lot 80		16. Thematic Category		2. County Pike
7. City or Town II Rural, Township & Vicinity Clarksville		17. Date(s) or Period Built 1903		
8. Site Plan with North Arrow 		18. Style or Design 69		
9. Coordinates UTM Lat Long		19. Architect or Engineer		4. Present Name(s) Masonic Temple
10. Site II Building II Structure II Object II		20. Contractor or Builder		
11. On National Register? Yes II No II		21. Original Use, if apparent Masonic 03A 01B		
12. Is II Eligible? Yes II No II		22. Present Use Masonic Lodge & 2 apartments		5. Other Name(s) 116 S. 2nd Street
13. Part of Estab Hist Dist? Yes II No II		23. Ownership Public II Private II		
14. District Potent II? Yes II No II		24. Owner's Name & Address, if known Masonic Lodge #17 116 S. 2nd Street		
15. Name of Established District		25. Open to Public? Yes II No II		6. Other Name(s)
16. Local Contact Person or Organization		26. Other Surveys in Which Included		
17. Further Description of Important Features This unusual building has apartments on the ground floor and a meeting hall upstairs. It reproduces a similar building on the site destroyed by fire. Windows and doors have segmental arches with double courses of headers. Four chimneys rise along south side of hip roof. First floor front has 3 doors grouped in center and windows in outer bays. Doors have transoms and center one, which leads to second floor, is set farther back. On Washington Street side, there is one door, and on north side three. Windows are 1-over-1.		27. Distance from and Frontage on Road street/60		
18. History and Significance The first Masonic Lodge in the county was organized here in 1830 & has been in successful operation ever since, except when for a brief period during the Morgan excitement, its charter was temporarily surrendered to the Grand Lodge. Charter bears date of Oct. 8, 1830. The lodge acquired part of this property in 1883, and the original building probably dated from that time. A fire on Aug. 1, 1901, destroyed 2 blocks, Howard St. from Front to Main and Main St. from Howard to Washington. Destroyed were several buildings including the Masonic Temple. The present building was constructed soon after. The lodge did not acquire the north 20' of the lot until that time.		28. No. of Stories 2		7. Other Name(s)
19. Description of Environment and Outbuildings A one-story brick building at north side of lot appears to be contemporary with main building. It has a hipped roof and segmental-arched openings.		29. Basement? Yes II No II		
20. Sources of Information Title abstract People, Places & Pickers (1981), p. 276 Illustrated Atlas Map of Pike Co. Mo. 1875 Sanborn maps, 1900 & 1909		30. Foundation Material Random Rubble 70		
21. Prepared by Lou Estes		31. Wall Construction Brick LLD		8. Other Name(s)
22. Organization City of Clarksville		32. Roof Type & Material HP Low Hip slate & tin 45		
23. Date 4/87		33. No. of Bays Front irr 4 Side irr 6		
24. Revision Date(s)		34. Wall Treatment Brick stretcher bond		9. Other Name(s)
		35. Plan Shape rectangular		
		36. Changes (Explain in #42) Addition II Altered II Moved II		
		37. Condition Interior good Exterior good		10. Other Name(s)
		38. Preservation Underway? Yes II No II		
		39. Endangered? By What? Yes II No II		
		40. Visible from Public Road? Yes II No II		11. Other Name(s)
		41. Distance from and Frontage on Road street/60		
		42. Photo 		



Missouri Office Of Historic Preservation P.O. Box 176
HISTORIC INVENTORY Jefferson City, Missouri 65102

1 No <i>7</i>		4. Present Name(s) Bartlett Apartments <i>other</i>		2 No. 2 County Pike
2 County Pike		5. Other Name(s) <i>6026</i>		
3 Location of Negatives Clarksville Public Library		202 South 2nd <i>name</i>		4 Present Name(s) Bartlett Apartments
6 Specific Location Lot 81		16. Thematic Category		
7 City or Town II Rural, Township & Vicinity Clarksville		17 Date(s) or Period Constructed c. 1912 & after 1930		29. No. of Stories <i>2</i>
8 Site Plan with North Arrow WASHINGTON		18 Style or Design Foursquare <i>52</i>		
		19. Architect or Engineer		29. Basement? Yes <input checked="" type="checkbox"/> No <input type="checkbox"/>
		20. Contractor or Builder		30. Foundation Material <i>CB</i> Rock-faced block
9 Coordinates UTM Lat Long		21. Original Use, if apparent 2 apartments <i>O/B</i>		31. Wall Construction Frame <i>WL</i>
10 Site <input type="checkbox"/> Building <input checked="" type="checkbox"/> Structure <input type="checkbox"/> Object <input type="checkbox"/>		22 Present Use Residence-single family		32. Roof Type & Material <i>HP</i> Medium Hip Slate <i>45</i>
11 On National Register? Yes <input type="checkbox"/> No <input checked="" type="checkbox"/>		23 Ownership Public <input type="checkbox"/> Private <input checked="" type="checkbox"/>		33. No. of Bays Front 2 Side 3
12 Is It Eligible? Yes <input checked="" type="checkbox"/> No <input type="checkbox"/>		24. Owner's Name & Address, if known Glen & Helen Zimmerman		34. Wall Treatment Asbestos shingle <i>64</i>
13 Part of Estab. Hist. Dist.? Yes <input type="checkbox"/> No <input checked="" type="checkbox"/>		25. Open to Public? Yes <input checked="" type="checkbox"/> No <input type="checkbox"/>		35. Plan Shape square
14 District Potent'l? Yes <input checked="" type="checkbox"/> No <input type="checkbox"/>		26. Local Contact Person or Organization Yellow Door Antiques		36. Changes (Explain in #42) Addition <input type="checkbox"/> Altered <input checked="" type="checkbox"/> Moved <input type="checkbox"/>
15 Name of Established District		27. Other Surveys in Which Included		37. Condition Interior <u>good</u> Exterior <u>good</u>
43 Further Description of Important Features It is said that foundation and porch remain from house that burned in 1911, but the rock-faced concrete blocks used were actually most popular at that time. The front porch has paired concrete posts & supporting flat roof with wooden balustrade. A 2nd floor door opens onto balcony. House has boxed cornice, plain molding, fan panel door, center chimney, windows with 3 vertical panes over l.		40 Visible from Public Road? Yes <input checked="" type="checkbox"/> No <input type="checkbox"/>		5 Other Name(s) Glen & Helen Zimmerman - 202 South 2nd
44 Description of Environment and Outbuildings The house is on a corner with a separate garage in the back.		41 Distance from and Frontage on Road 35'		
45 Sources of Information Title abstract Notes of Task Force Sanborn maps 1900, 1909, 1930		46 Prepared by Helen Zimmerman		Photo
		47 Organization City of Clarksville		
		48 Date 3/87		
		49 Revision Date(s)		

Bartlett Apartments
202 South 2nd Street

43. (continued)

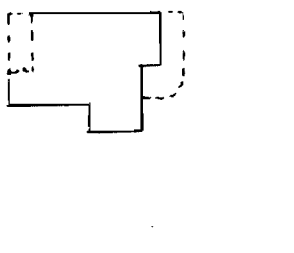

Sanborn maps show four separate buildings on this site, two on Second and two on Washington, as late as 1900. By 1909, three of them had been replaced by a larger one-story house, but the present building is set considerably farther back on the site. It appears on the Sanborn map of 1930 as "C.B. Walls Standing 12' High. No R'f."





Missouri Office Of Historic Preservation
HISTORIC INVENTORY

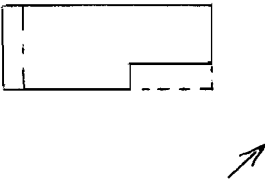
P.O. Box 176
 Jefferson City, Missouri 65102

1. No. <u>77</u>		4. Present Name(s) George Keightley House - <i>other</i>		1. No. 2. County <u>Pike</u> 3. Location of Negatives Clarksville Public Library
2. County <u>Pike</u>		5. Other Name(s) 203 South Second - <i>name</i> 0027		
3. Location of Negatives Clarksville Public Library				
6. Specific Location Lot 120		16. Thematic Category		2. County <u>Pike</u> 3. Present Name(s) George Keightley House
7. City or Town II Rural, Township & Vicinity <u>Clarksville</u>		17. Date(s) or Period Constructed 1901-1909		
8. Site Plan with North Arrow WASHINGTON 		18. Style or Design vernacular Queen Anne 45/49		
9. Coordinates UTM Lat Long		19. Architect or Engineer		4. Present Name(s) George Keightley House
10. Site II Building I I Structure I I Object I I		20. Contractor or Builder <i>Porch OH</i>		
11. On National Register? Yes I I No I X		21. Original Use, if apparent Residence <i>DIA</i>		
12. Is II Eligible? Yes I I No I I		22. Present Use Residence		5. Other Name(s) 203 South Second
13. Part of Estab. Hist. Dist.? Yes I I No I X		23. Ownership Public I I Private I X		
14. District Potent? Yes I X No I I		24. Owner's Name & Address, if known Charles A. & Helen Barron 203 South Second		
15. Name of Established District		25. Open to Public? Yes I I No I X		6. Other Name(s) 203 South Second
16. Local Contact Person or Organization		26. Other Surveys in Which Included		
17. Further Description of Important Features Owner changed roof of back porch from flat roof to shed type roof. Right front bay has projecting gable. Porch across these two bays wraps around corner to second front door. Porch has stone foundation, turned posts, shaped frieze with pierced snowflake patterns at bracket points. Windows are 1-over-1 with modern false shutters. Roof cornice has returns. Rear wing is one story.		27. Condition Interior <u>good</u> Exterior <u>excellent</u>		
18. History and Significance George Keightley bought this lot in 1890 and in 1901, according to an inscription under the stairs, tore down the old house here; the new one was finished in 1909, but he lived here only two more years before selling to Lewis H. Edwards. Keightley was vice-president of the Clarksville Cedar & Vinegar Company, which had offices in St. Louis as well as Clarksville. Edwards died in 1920, but his widow Maggie and her sister Nellie Patton retained ownership until 1944. The house is an unusual throwback, looking stylistically about twenty years older than its actual date.		28. No. of Stories <u>2-1</u>		7. Other Name(s) 203 South Second
19. Description of Environment and Outbuildings A large bell stands in the front yard.		29. Basement? Yes I X No I I		
20. Sources of Information Pen & Sunlight Sketches (Chicago Phoenix Publishing, 1892), p. 142 Tales & Talk (1976) Sanborn maps, 1900, 1909		30. Foundation Material <u>Ashlar</u> <u>to</u>		
21. Prepared by Helen Barron		31. Wall Construction <u>Frame</u> <u>WU</u>		8. Other Name(s) 203 South Second
22. Organization City of Clarksville		32. Roof Type & Material <u>16</u> <u>Cross gable, comp</u>		
23. Date 1/87		33. No. of Bays Front <u>4/2</u> Side <u>2</u>		
24. Revision Date(s)		34. Wall Treatment <u>Alum. siding</u> <u>55</u>		9. Other Name(s) 203 South Second
		35. Plan Shape <u>irregular</u>		
		36. Changes (Explain in #42) <u>Addition I I</u> <u>Altered I X</u> <u>Moved I I</u>		
		37. Preservation Underway? Yes I I No I X		10. Other Name(s) 203 South Second
		38. Endangered? By What? Yes I I No I X		
		39. Visible from Public Road? Yes I X No I I		
		40. Distance from and Frontage on Road <u>15' / 60'</u>		11. Other Name(s) 203 South Second
		41. Photo 		
		42. History and Significance George Keightley bought this lot in 1890 and in 1901, according to an inscription under the stairs, tore down the old house here; the new one was finished in 1909, but he lived here only two more years before selling to Lewis H. Edwards. Keightley was vice-president of the Clarksville Cedar & Vinegar Company, which had offices in St. Louis as well as Clarksville. Edwards died in 1920, but his widow Maggie and her sister Nellie Patton retained ownership until 1944. The house is an unusual throwback, looking stylistically about twenty years older than its actual date.		



Missouri Office Of Historic Preservation
HISTORIC INVENTORY

P.O. Box 176
Jefferson City, Missouri 65102

1 No <u>23</u> 2 County <u>Pike</u> 3 Location of Negatives <u>Clarksville Public Library</u> 6 Specific Location Lot 119 7 City or Town <u>Clarksville</u> If Rural, Township & Vicinity 8 Site Plan with North Arrow  9 Coordinates <u>UTM</u> Lat _____ Long _____ 10 Site <input type="checkbox"/> Building <input checked="" type="checkbox"/> Structure <input type="checkbox"/> Object <input type="checkbox"/> 11 On National Register? Yes <input type="checkbox"/> No <input checked="" type="checkbox"/> 12 Is Eligible? Yes <input type="checkbox"/> No <input type="checkbox"/> 13 Part of Estab. Hist. Dist.? Yes <input type="checkbox"/> No <input checked="" type="checkbox"/> 14 District Potent'l? Yes <input checked="" type="checkbox"/> No <input type="checkbox"/> 15 Name of Established District _____		4. Present Name(s) <u>Block - Hutchinson House</u> 5. Other Name(s) <u>205 South 2nd Street name 0028</u> 16. Thematic Category _____ 17 Date(s) or Period <u>Constructed by 1865</u> 18 Style or Design <u>Vernacular Victorian 49</u> 19. Architect or Engineer _____ 20. Contractor or Builder <u>Donna R. I.</u> 21. Original Use, if apparent <u>residence OIA</u> 22 Present Use <u>residence</u> 23 Ownership Public <input type="checkbox"/> Private <input checked="" type="checkbox"/> 24. Owner's Name & Address, if known <u>James R. Jameson, Jr.</u> 25. Open to Public? Yes <input type="checkbox"/> No <input checked="" type="checkbox"/> 26. Local Contact Person or Organization <u>Jack Jameson, Sr.</u> 27. Other Surveys in Which Included _____ 28. No. of Stories <u>1</u> 29. Basement? Yes <input type="checkbox"/> No <input checked="" type="checkbox"/> 30. Foundation Material <u>coursed rubble 40</u> 31. Wall Construction <u>frame wu</u> 32. Roof Type & Material <u>gable GB 01</u> 33. No. of Bays Front <u>2</u> Side <u>6</u> 34. Wall Treatment <u>asbestos shingles 64</u> 35. Plan Shape <u>rectangular</u> 36. Changes (Explain in #42) Addition <input checked="" type="checkbox"/> Altered <input checked="" type="checkbox"/> Moved <input type="checkbox"/> 37. Condition Interior _____ Exterior <u>fair</u> 38. Preservation Underway? Yes <input type="checkbox"/> No <input checked="" type="checkbox"/> 39. Endangered? By What? Yes <input type="checkbox"/> No <input checked="" type="checkbox"/> 40. Visible from Public Road? Yes <input checked="" type="checkbox"/> No <input type="checkbox"/> 41. Distance from and Frontage on Road <u>25/ 60 ft</u>	
42. Further Description of Important Features <p>The rear part of the house is an addition circa 1890. The bent roofline at the porch is reminsecent of French Colonial cottages. The porch or verandah occupies the first two bays of the south side. It has square posts with capital-moldings and a balustrade of square balusters. The crawlspace underneath is closed with metal siding. The front end window has been replaced by a 3-part window with fixed single pane at center. Front door is old, paneled, but double-hung(over</p>		43. History and Significance <p>Eleazer Block acquired Lots 117, 118 and 119 from the original proprietors of Clarksville as early as 1819, but the deed was not filed until 1857. The house formerly on Lot 118 was said to be very similar to this one, and it was built at least by 1865. The early records for the property were destroyed by fire, but all three lots were purchased in 1863 by Heath J. Meriwether, who sold this one the (over</p>	
44. Description of Environment and Outbuildings <p>A two-car frame garage with hipped roof stands at southwest corner of the lot, approached from west by a long driveway now mostly overgrown.</p>		45. Sources of Information <p>Title abstract for Lot 118 Sanborn maps, 1885, 1893 Recorder of Deeds, Bowling Green <u>History of Pike County, (1883)</u></p>	
46. Prepared by <u>Historic Task Force</u> 47. Organization <u>City of Clarksville</u> 48. Date <u>7/87</u>		49. Revision Date(s) _____	

1. No. _____
 2. County Pike
 3. Present Name(s) Block - Hutchinson House
 4. Other Name(s) 205 South 2nd Street

Block - Hutchinson House
205 South 2nd Street

(continued)

42. windows vary. In NW corner of porch is concrete block chimney, Cornice is boxed and has friezeboard.
43. the next year to Thomas B. Hutchinson (sometimes written "Hutchison"). He seems to have moved to Waukegon, Illinois, at an early date, but he and his heirs kept this property until 1893. It was owned by the Bartlett family from 1896 to 1935 and by the Irvine family from 1943 to 1976.

One piece of information known about Eleazer Block is that his daughter Medora married Thomas C. Fagg in 1847. Fagg was a lawyer and judge notable in Clarksville history.

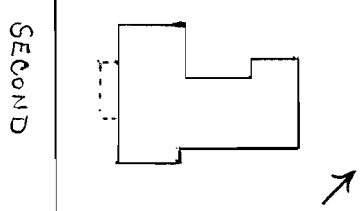




Missouri Office Of Historic Preservation


HISTORIC INVENTORY

P.O. Box 176
Jefferson City, Missouri 65102

1 No <u>39</u>		4. Present Name(s) Sarah Young House <i>other</i>		1. No.
2 County Pike		5. Other Name(s) 206 South 2nd Street <i>name</i> <u>0029</u>		
3 Location of Negatives Clarksville Public Library				
6 Specific Location Lot 82 & N. $\frac{1}{2}$ of Lot 83		16. Thematic Category		2. County Pike
7 City or Town II Rural, Township & Vicinity Clarksville		17 Date(s) or Period Constructed 1892		
8 Site Plan with North Arrow		18 Style or Design Victorian vernacular <u>12</u>		
		19. Architect or Engineer		3. Present Name(s) Sarah Young House
9 Coordinates UTM Lat Long		20. Contractor or Builder <i>porch</i> <u>LB</u>		
10 Site I I Building I I Structure I I Object I I		21. Original Use, if apparent Residence <u>OIA</u>		
11 On National Register? Yes I I No I I		22. Present Use Residence		4. Present Name(s) Sarah Young House
12 Is II Eligible? Yes I I No I I		23 Ownership Public I I Private I X		
13 Part of Estab. Yes I I Hist. Dist? No I I		24. Owner's Name & Address, if known Edwin Michael & Mary Elaine Cannon		
14. District Potent'l? Yes I X No I I		25. Open to Public? Yes I I No I X		5. Other Name(s) 206 South 2nd Street
15 Name of Established District		26. Local Contact Person or Organization		
16. Other Surveys in Which Included		27. Other Surveys in Which Included		
42 Further Description of Important Features Very altered house has two front doors sheltered by flat-roofed porch on turned posts with concrete floor. Doors are modern. Windows are 2 over 2. Small center chimney. Rear wing has clapboard addition to northeast.		28. No. of Stories <u>1 - 1</u>		Photo
43 History and Significance There was a house on this site at least by 1859 when the owner was Albert Howard. That house may be incorporated into this one, but its present appearance seems to date from c. 1890, when it was purchased by Sarah Elizabeth Young. She died in 1928, leaving two daughters, Lilly Young and Addie Reynolds. Lilly kept the house until 1955, then sold it to her sister who died shortly afterward. The Sentinel reported the demolition of the older house to make way for this one in 1892, speculating that the older one dated from as early as 1825.		29. Basement? Yes I I No I X		
44 Description of Environment and Outbuildings Lot is wider than usual.		30. Foundation Material Concrete-faced <u>40</u>		
45 Sources of Information Title abstract Sanborn maps, 1886 and 1893 Tales & Talk Down in Pike, pp. 7 & 8 Sentinel, Sept 29, 1892		31. Wall Construction Frame <u>WU</u>		4/87
46 Prepared by Historic Task Force		32. Roof Type & Material <u>GB</u> Cross gable, comp		
47 Organization City of Clarksville		33. No. of Bays Front <u>4</u> Side <u>3+</u>		
48 Date		34. Wall Treatment Asbestos Siding <u>64</u>		
49 Revision Date(s)		35. Plan Shape <u>T</u>		
		36. Changes (Explain in #42) Addition by <u>Altered</u> Moved <u>1</u>		
		37. Condition Interior <u>fair</u> Exterior <u>fair</u>		
		38. Preservation Underway? Yes I I No I X		
		39. Endangered? By What? Yes I I No I X		
		40. Visible from Public Road? Yes I X No I I		
		41. Distance from and Frontage on Road <u>15'/90'</u>		



Missouri Office Of Historic Preservation P.O. Box 176
HISTORIC INVENTORY Jefferson City, Missouri 65102

1 No. <u>24</u>		4. Present Name(s) Pellikaan - Hooker House <i>name</i> <u>0007</u>		1 No.
2 County Pike		5. Other Name(s) 207 So. 2nd Street		
3 Location of Negatives Clarksville Public Library				
6 Specific Location Lot 118		16. Thematic Category		2 County Pike
7 City or Town II Rural, Township & Vicinity Clarksville		17 Date(s) or Period Constructed c. 1951		
8 Site Plan with North Arrow ALLEY  SECON		18 Style or Design Cape Cod <u>2</u>		
9 Coordinates Lat <u>Clarksville</u> Long		19 Architect or Engineer		4 Present Name(s) Pellikaan - Hooker House
10 Site I Building <input checked="" type="checkbox"/> Structure I Object <input checked="" type="checkbox"/>		20 Contractor or Builder Carl Roland Pellikaan <i>Arch. A.W.</i>		
11 On National Register? Yes <input checked="" type="checkbox"/> No <input checked="" type="checkbox"/>		21 Original Use, if apparent Residence <u>O/A</u>		
12 Is II Eligible? Yes <input checked="" type="checkbox"/> No <input checked="" type="checkbox"/>		22 Present Use Residence		5 Other Name(s) 207 South Second Street
13 Part of Estab. Hist. Dist.? Yes <input checked="" type="checkbox"/> No <input checked="" type="checkbox"/>		23 Ownership Public <input type="checkbox"/> Private <input checked="" type="checkbox"/>		
14 District Potent? Yes <input checked="" type="checkbox"/> No <input checked="" type="checkbox"/>		24 Owner's Name & Address, if known Ralph and Willana Crank, Sr.		
15 Name of Established District		25 Open to Public? Yes <input type="checkbox"/> No <input checked="" type="checkbox"/>		6 Other Name(s) 207 South Second Street
16 Local Contact Person or Organization		26 Other Surveys in Which Included		
17 Further Description of Important Features Windows are mostly 2 horizontal panes over 2 and have false shutters. Window to left of door is in 3 parts. Door is approached by concrete stoop with wrought iron railing and is sheltered by a gabled hood supported by angled brackets. A second entry on the south side has similar hood but no stoop. Front-facing gable has very restrained returns.		27 Other Surveys in Which Included		
43 History and Significance Carl R. and Ione Pellikaan purchased this property in 1950 and tore down the old house then standing and built this one. They sold it in 1953 to John H. and Betty Lou Hooker. In 1958 they sold to George S. and Willa C. Wells, who were her parents. After Mrs. Wells was seriously injured in a fall in 1972, the property was sold to the present owners. The earlier house was said to be exactly like the (over)		46 Prepared by J. A. B.		7 Other Name(s) 207 South Second Street
44 Description of Environment and Outbuildings Frame garage is at back, with a white picket fence on alley.		47 Organization City of Clarksville		
45 Sources of Information Title abstract History of Pike County (1883)		48 Date 4/87		
		49 Revision Date(s)		

Pellikaan - Hooker House
207 South Second Street

(continued)

43. house still standing on Lot 119 adjoining to the north. It was built by Eleazor Block, who had bought these 3 lots (117, 118, and 119) from the original town proprietors as early as 1819. The Block family seems to have settled more in Louisiana than in Clarksville, but an Emanuel Block was the first Clerk of Clarksville. Eleazor Block's daughter married T. J. C. Fagg. Walter M. Payne bought this lot from Eleazer and Abigail Block in 1867 for \$950 and two years later the house is specifically mentioned in a deed of trust.

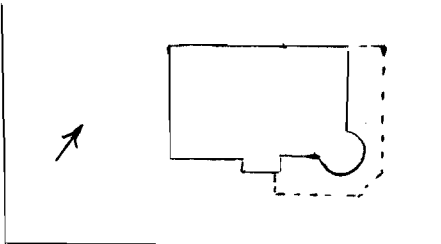
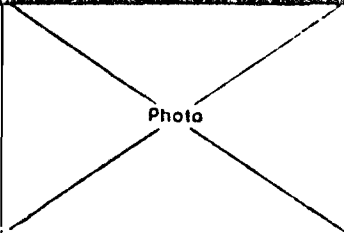




Missouri Office Of Historic Preservation

HISTORIC INVENTORY

P.O. Box 176
Jefferson City, Missouri 65102

1. No. 25		4. Present Name(s) Charles T. Clifford House <i>-other</i>		2. County Pike	3. Location of Negatives Clarksville Public Library	5. Other Name(s) 209 South Second Street <i>-name</i> 0030		2. County Pike	4. Present Name(s) Charles T. Clifford House
6. Specific Location Lot 117		16. Thematic Category				28. No. of Stories 2 1/2			
7. City or Town If Rural, Township & Vicinity Clarksville		17. Date(s) or Period Constructed after 1893				29. Basement? Yes <input checked="" type="checkbox"/> No <input type="checkbox"/>			
8. Site Plan with North Arrow 		18. Style or Design Queen Anne 45 / 21		30. Foundation Material Stone 40		31. Wall Construction Frame WU		5. Other Name(s) 209 South Second Street	
19. Architect or Engineer		20. Contractor or Builder Foot TW DR 3		32. Roof Type & Material cm hip, gable, comp. 63		33. No. of Bays Front irr. 3 Side 4 irr.			
21. Original Use, if apparent Residence OIA WA SL		22. Present Use Residence		34. Wall Treatment aluminum siding 55		35. Plan Shape irregular			
9. Coordinates UTM Lat Long		23. Ownership Public <input type="checkbox"/> Private <input checked="" type="checkbox"/>		36. Changes (Explain in #42) Addition <input type="checkbox"/> Altered <input checked="" type="checkbox"/> Moved <input type="checkbox"/>		37. Condition Interior Exterior good			
10. Site <input type="checkbox"/> Building <input checked="" type="checkbox"/> Structure <input type="checkbox"/> Object <input type="checkbox"/>		24. Owner's Name & Address, if known Mrs. Reginald (Frances) Jameson Smith-Barr Manor, Louisiana, Mo.		38. Preservation Underway? Yes <input type="checkbox"/> No <input checked="" type="checkbox"/>		39. Endangered? By What? Yes <input type="checkbox"/> No <input checked="" type="checkbox"/>			
11. On National Register? Yes <input type="checkbox"/> No <input checked="" type="checkbox"/>		12. Is It Eligible? Yes <input type="checkbox"/> No <input type="checkbox"/>		25. Open to Public? Yes <input type="checkbox"/> No <input checked="" type="checkbox"/>		40. Visible from Public Road? Yes <input checked="" type="checkbox"/> No <input type="checkbox"/>			
13. Part of Estab. Hist. Dist.? Yes <input type="checkbox"/> No <input checked="" type="checkbox"/>		14. District Potent'l? Yes <input checked="" type="checkbox"/> No <input type="checkbox"/>		26. Local Contact Person or Organization		41. Distance from and Frontage on Road 15' / 60'			
15. Name of Established District		27. Other Surveys in Which Included Your Guide to a Walking Tour of Clarksville		42. Further Description of Important Features House has central hip roof with gabled projections to east, south, and west, and a turret (partly over a porch) at the southeast corner. Gables have sunbursts at top, horizontal multipaned windows and fishscale shingles, and shaped bargeboards. A porch wraps around southeast corner; it has turned posts but no baulstrade, and south part is screened in. At southwest corner sleeping porch projects over first and is supported on bracket with flaired shingled band.		Photo 			
43. History and Significance The Sanborn Fire insurance maps show this lot empty in 1893, although an older house was there in 1886. Mary F. Idle sold the lot to Charles T. Clifford on August 20, 1892, and he probably built the house within the next couple of years. It appears in the 1900 map. Clifford died in 1934 leaving the house to his wife, Dora Boone Clifford, who sold it in 1941 to W. G. Meriwether. Subsequent owners have been Tom and Ann H. Beauchamp (1948 or '49) and Reginald and Frances Jameson (over)		44. Description of Environment and Outbuildings Small board garage at rear.		45. Sources of Information Sanborn maps 1893, 1900 Tales and Talk Down in Pike 1976 History of Pike County (1883) pg. 571 Pike County Recorder of Deeds		46. Prepared by Historic Task Force 47. Organization City of Clarksville 48. Date 4/87			

Charles T. Clifford House
209 South Second Street

(continued)

42. Stained glass windows on the north side of the house follow the stairs to the second floor.
43. (1972). Charles T. Clifford was born in 1855. He was a banker. His two sons were also notable: William B. Clifford, a dentist, and retired U. S. Army officer, and Charles Vivian Clifford, an organist and journalist, who wrote one of the principal histories of Clarksville as a series of columns in The Clarksville Sentinel.

Dora Boone Clifford (1870-1968) was notable in Clarksville society, active in literary clubs and other activities into her nineties. She was a daughter of William P. Boone, owner of the Boone Tobacco Factory. Mrs. Clifford said that this house was prefabricated in Kansas and shipped to Clarksville.

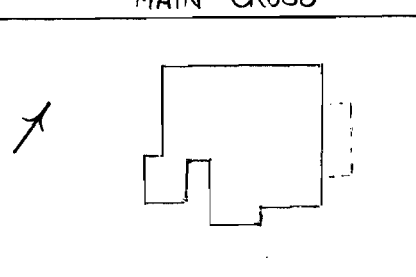




Missouri Office Of Historic Preservation

HISTORIC INVENTORY

P.O. Box 176
Jefferson City, Missouri 65102

1. No. <u>26</u>		4. Present Name(s) Fagg-Denny House <i>other</i>		1. No. 2. County Pike 3. Location of Negatives Clarksville Public Library 6. Specific Location Lot 116 7. City or Town II Rural, Township & Vicinity Clarksville 8. Site Plan with North Arrow MAIN CROSS  9. Coordinates UTM Lat Long	5. Other Name(s) 303 S. 2nd Street - <i>name</i> <u>0031</u>		2. County Pike 3. Present Name(s) Fagg-Denny House 4. Present Name(s) 303 S. 2nd Street
16. Thematic Category		28. No. of Stories <u>1-1</u>					
17. Date(s) or Period Constructed c. 1858		29. Basement? Yes <input type="checkbox"/> No <input checked="" type="checkbox"/>					
18. Style or Design Vernacular Victorian <u>31/00</u>		30. Foundation Material Squared rubble <u>40</u>		31. Wall Construction Frame <u>WU</u>		32. Roof Type & Material <u>GB C</u> Gable, comp. shingle <u>63</u>	
19. Architect or Engineer		33. No. of Bays Front <u>5</u> Side <u>4</u>		34. Wall Treatment Clap board <u>21</u>		35. Plan Shape <u>irregular</u>	
20. Contractor or Builder <u>Punch TQ</u>		36. Changes (Explain in #42) Addition <input checked="" type="checkbox"/> Altered <input checked="" type="checkbox"/> Moved <input type="checkbox"/>		37. Condition Interior <u>good</u> Exterior <u>good</u>		38. Preservation Underway? Yes <input type="checkbox"/> No <input checked="" type="checkbox"/>	
21. Original Use, if apparent Residence <u>OIA</u>		39. Endangered? Yes <input type="checkbox"/> No <input checked="" type="checkbox"/> By What?		40. Visible from Public Road? Yes <input checked="" type="checkbox"/> No <input type="checkbox"/>		41. Distance from and Frontage on Road 20' / 60'	
22. Present Use Residence		42. Further Description of Important Features The seven room house has a summer kitchen. The bedrooms have separating doors that go almost to the ceiling. The windows are 6-over-6, some have original glass, have false shutters with eagle cutouts at top. The framework studdings are crossed. The roof has a right slope & a rear slope; there is one chimney. Original hidden guttering has been replaced by metal guttering. The front door has two side lights and one large transom. Three-bay porch at front has shed roof, tapered columns, latticework under floor. The columns are tuscan & matching antae. Rear wings appear to have been added at various times & have gabled roofs in two directions.		Photo		5. Other Name(s) 303 S. 2nd Street	
23. Ownership Public <input type="checkbox"/> Private <input checked="" type="checkbox"/>		43. History and Significance In 1848 T.J.C. Fagg bought lot 116 for \$10; he sold to James P. Denny for \$250. Denny sold to W.C. McKay in 1870 for \$2000. The property changed hands several times until 1890 when George Idle bought it. He & his heirs owned until 1944 when Harold Creech bought it. In 1950 George S. Godfrey bought the lot. Mr. & Mrs. Godfrey both died in 1961 and their daughter Martha Pope still owns the house; she is 80. It is said that the house started					
24. Owner's Name & Address, if known Martha Brownlee Pope		44. Description of Environment and Outbuildings An old barn was torn down and the present garage was built with the old boards. There is remains of an underground storm cellar.					
25. Open to Public? Yes <input type="checkbox"/> No <input checked="" type="checkbox"/>		45. Sources of Information Title abstract History of Pike Co. (1883) p. 397, 398, 543, 685				46. Prepared by Martha B. Pope	
26. Local Contact Person or Organization						47. Organization City of Clarksville	
27. Other Surveys in Which Included						48. Date 4/87	
						49. Revision Date(s)	

Fagg-Denny House
303 S. 2nd Street

43. (Continued)

out as two rooms built in c. 1858 and was added to, possibly by Denny, to the present seven rooms.

T.J.C. Fagg was born in Virginia in 1822. His father John was born in England in 1774 and located in Pike Co. in 1836. He owned over 300 acres and farmed mostly tobacco. John's wife was born in Scotland. They had five children, including T.J.C. and Lucy M, who married Jeremiah Roberts, parents of John O. Roberts. T.J.C. married Medora Black, daughter of Eleazer & Catherine Black from Germany. They had nine children. T.J.C. became a prominent lawyer in Pike Co., circuit judge, member of the legislature and helped organize the local Railroad Board.

James P. Denny was born in Kentucky in 1803. His family came to Clarksville in 1817. In 1883 James was the only survivor of the family. He was a farmer and had a mercantile business in Clarksville in 1864. In 1870 he returned to farming. James was Justice of the Peace for 16 years and three times Mayor of Clarksville.

When Idle owned the house he made a two room rental apartment in part of the house. Carl Huber, son of Sam Huber, both in the bakery and restaurant business lived in the apartment.

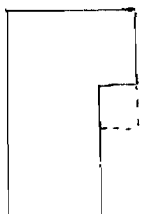
The telephone switchboard was in this house for several years during the 40's and until 1952 when the dial system was installed.





Missouri Office Of Historic Preservation
HISTORIC INVENTORY

P.O. Box 176
 Jefferson City, Missouri 65102


1. No.		4. Present Name(s) A. Wendell Luke House		2. No.	
2. County Pike		5. Other Name(s)		3. County Pike	
3. Location of Negatives Clarksville Public Library		305 S. 2nd Street		4. Present Name(s) A. Wendell Luke House	
6. Specific Location Lot 115		16. Thematic Category		28. No. of Stories 1	
7. City or Town If Rural, Township & Vicinity Clarksville		17. Date(s) or Period Constructed 1973		29. Basement? Yes <input type="checkbox"/> No <input checked="" type="checkbox"/>	
8. Site Plan with North Arrow		18. Style or Design Modified ranch		30. Foundation Material Concrete	
		19. Architect or Engineer		31. Wall Construction Frame	
		20. Contractor or Builder Vincel & Bill Lovell		32. Roof Type & Material Hip	
9. Coordinates Lat Long		21. Original Use, if apparent Residence		33. No. of Bays Front 5 Side 2	
10. Site <input type="checkbox"/> Building <input checked="" type="checkbox"/> Structure <input type="checkbox"/> Object <input type="checkbox"/>		22. Present Use Residence		34. Wall Treatment Brick veneer	
11. On National Register? Yes <input type="checkbox"/> No <input checked="" type="checkbox"/>		23. Ownership Public <input type="checkbox"/> Private <input checked="" type="checkbox"/>		35. Plan Shape Irregular	
12. Is It Eligible? Yes <input type="checkbox"/> No <input type="checkbox"/>		24. Owner's Name & Address, if known Mrs. A.W. Luke Clarksville		36. Changes (Explain in #42) Addition <input type="checkbox"/> Altered <input type="checkbox"/> Moved <input type="checkbox"/>	
13. Part of Estab. Hist. Dist.? Yes <input type="checkbox"/> No <input checked="" type="checkbox"/>		25. Open to Public? Yes <input type="checkbox"/> No <input checked="" type="checkbox"/>		37. Condition Interior <u>excellent</u> Exterior <u>excellent</u>	
14. District Potent'l? Yes <input checked="" type="checkbox"/> No <input type="checkbox"/>		26. Local Contact Person or Organization		38. Preservation Underway? Yes <input type="checkbox"/> No <input checked="" type="checkbox"/>	
15. Name of Established District		27. Other Surveys in Which Included		39. Endangered? By What? Yes <input type="checkbox"/> No <input checked="" type="checkbox"/>	
42. Further Description of Important Features Right front bay steps forward to accommodate entry in south face. Door is flanked by floor-length sidelights; roof overhangs to provide entry porch with wrought-iron post and railings. Except for large multipane window in entry bay, windows are double-hung, 6-over-6 and have false shutters.		40. Visible from Public Road? Yes <input checked="" type="checkbox"/> No <input type="checkbox"/>		41. Distance from and Frontage on Road 18' / 60'	
43. History and Significance The Lukes built this house when they sold their farm outside town. They tore down a house built earlier. Wendell Luke was the son of Alexander W. Luke (1851-1929), who was a prominent Clarksville businessman. Mr. Wendell Luke died in 1986.		44. Description of Environment and Outbuildings Backyard is enclosed by board fence.		5. Other Name(s) 305 S. 2nd Street	
45. Sources of Information Title abstract		46. Prepared by Joann Barnes		47. Organization City of Clarksville	
		48. Date 4/87		49. Revision Date(s)	



Missouri Office of Historic Preservation

HISTORIC INVENTORY

P.O. Box 176
Jefferson City, Missouri 65102

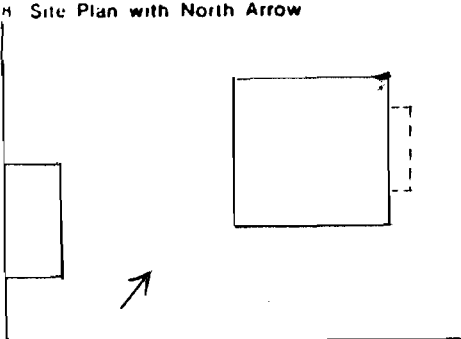
1. No. <u>27</u>		4. Present Name(s) Russell Ingram House		2. No. <u>Pike</u>	
2. County <u>Pike</u>		5. Other Name(s) <u>0008</u>		3. Location of Negatives <u>Clarksville Public Library</u>	
3. Location of Negatives <u>Clarksville Public Library</u>		306 South Second Street		4. Present Name(s) <u>Russell Ingram House</u>	
6. Specific Location Lot 86		16. Thematic Category		28. No. of Stories <u>1 1/2</u>	
7. City or Town <u>Clarksville</u> II Rural, Township & Vicinity		17. Date(s) or Period <u>Constructed 1938</u>		29. Basement? <u>Yes</u> <input checked="" type="checkbox"/> No <input type="checkbox"/>	
8. Site Plan with North Arrow SECOND 		18. Style or Design <u>Cape Cod</u>		30. Foundation Material <u>Concrete</u> <u>65</u>	
9. Coordinates <u>UTM</u> Lat _____ Long _____		19. Architect or Engineer <u>roof DR</u>		31. Wall Construction <u>Frame</u> <u>WU</u>	
10. Site <input checked="" type="checkbox"/> Building <input checked="" type="checkbox"/> Structure <input checked="" type="checkbox"/> Object <input checked="" type="checkbox"/>		20. Contractor or Builder <u>Lynn CB</u>		32. Roof Type & Material <u>Comp. Gable & Shingles</u>	
11. On National Register? <u>Yes</u> <input checked="" type="checkbox"/> No <input type="checkbox"/>		21. Original Use, if apparent <u>Residence</u> <u>OIA</u>		33. No. of Bays Front <u>3</u> Side <u>2</u>	
12. Is It Eligible? <u>Yes</u> <input checked="" type="checkbox"/> No <input type="checkbox"/>		22. Present Use <u>Residence</u>		34. Wall Treatment <u>Aluminum Siding</u> <u>55</u>	
13. Part of Estab. Hist. Dist.? <u>Yes</u> <input checked="" type="checkbox"/> No <input type="checkbox"/>		23. Ownership Public <input type="checkbox"/> Private <input checked="" type="checkbox"/>		35. Plan Shape <u>Rect.</u>	
14. District Potent'l? <u>Yes</u> <input checked="" type="checkbox"/> No <input type="checkbox"/>		24. Owner's Name & Address, if known <u>Don & Helen Mirick</u>		36. Changes (Explain in #42) Addition <input checked="" type="checkbox"/> Altered <input type="checkbox"/> Moved <input type="checkbox"/>	
15. Name of Established District		25. Open to Public? <u>Yes</u> <input type="checkbox"/> No <input checked="" type="checkbox"/>		37. Condition Interior <u>Good</u> Exterior <u>Good</u>	
16. Further Description of Important Features Entry vestibule stands forward from house under medium gable. It has a small front porch with its own gable, decorated by an eagle, and supported by leafy cast-iron posts. Door and windows have false shutters. Left front bay has two 6 over 6 windows, right front, one 8-over-8.		26. Local Contact Person or Organization		38. Preservation Underway? <u>Yes</u> <input type="checkbox"/> No <input checked="" type="checkbox"/>	
17. History and Significance The entire block was leveled by a fire in 1923. This house was built in 1938 for Russell Ingram by a contractor from Hannibal named Snyder or Schneider.		27. Other Surveys in Which Included		39. Endangered? By What? <u>Yes</u> <input type="checkbox"/> No <input checked="" type="checkbox"/>	
18. Description of Environment and Outbuildings Frame garage in backyard.		40. Visible from Public Road? <u>Yes</u> <input checked="" type="checkbox"/> No <input type="checkbox"/>		41. Distance from and Frontage on Road <u>18' / 60'</u>	
19. Sources of Information Interview - Jenkins, Louise Title abstract		46. Prepared by <u>Jenkins</u>		5. Other Name(s) <u>306 South Second Street</u>	
		47. Organization <u>City of Clarksville</u>			
		48. Date <u>4/87</u>			
		49. Revision Date(s)			



Missouri Office Of Historic Preservation

HISTORIC INVENTORY

P.O. Box 176
Jefferson City, Missouri 65102

1 No <u>28</u>		4. Present Name(s) Bibb-Carroll House <i>other</i>		1. No. 2. County Pike 3. Location of Negatives Clarksville Public Library 4. Present Name(s) Pike Bibb-Carroll House 5. Other Name(s) 307 South 2nd Street <i>name</i> 6. Specific Location Lot 114 7. City or Town II Rural, Township & Vicinity Clarksville 8. Site Plan with North Arrow 
2 County Pike		5. Other Name(s) 307 South 2nd Street <i>name</i> <u>6032</u>		
3. Location of Negatives Clarksville Public Library		6. Specific Location Lot 114		
7. City or Town II Rural, Township & Vicinity Clarksville		16. Thematic Category		28. No. of Stories <u>1-1-1</u>
8. Site Plan with North Arrow		17. Date(s) or Period Constructed c. 1875		29. Basement? Yes <input type="checkbox"/> No <input checked="" type="checkbox"/>
9. Coordinates UTM Lat Long		18. Style or Design Vernacular Victorian <u>00</u>		30. Foundation Material Stone <u>70</u>
10. Site II Building IX Structure II Object II		19. Architect or Engineer		31. Wall Construction Frame <u>WU</u>
11. On National Register? Yes <input type="checkbox"/> No <input checked="" type="checkbox"/>		20. Contractor or Builder <u>porch</u> <u>TD</u>		32. Roof Type & Material <u>gable comp</u> <u>GB SD GB</u> <u>63</u>
12. Is It Eligible? Yes <input type="checkbox"/> No <input type="checkbox"/>		21. Original Use, if apparent residence <u>OIA</u>		33. No. of Bays Front <u>5</u> Side <u>2+2</u>
13. Part of Estab Hist Dist? Yes <input type="checkbox"/> No <input checked="" type="checkbox"/>		22. Present Use residence		34. Wall Treatment clapboard <u>21</u>
14. District Potent? Yes <input checked="" type="checkbox"/> No <input type="checkbox"/>		23. Ownership Public <input type="checkbox"/> Private <input checked="" type="checkbox"/>		35. Plan Shape <u>L</u>
15. Name of Established District		24. Owner's Name & Address, if known Charles E. McCue		36. Changes (Explain in #42) Addition <input checked="" type="checkbox"/> Altered <input type="checkbox"/> Moved <input type="checkbox"/>
16. Further Description of Important Features		25. Open to Public? Yes <input type="checkbox"/> No <input checked="" type="checkbox"/>		37. Condition Interior <u>fair</u> Exterior <u>fair</u>
17. History and Significance		26. Local Contact Person or Organization		38. Preservation Underway? Yes <input type="checkbox"/> No <input checked="" type="checkbox"/>
18. Description of Environment and Outbuildings		27. Other Surveys in Which Included		39. Endangered? By What? Yes <input checked="" type="checkbox"/> No <input type="checkbox"/>
19. Sources of Information		28. Photo		40. Visible from Public Road? Yes <input checked="" type="checkbox"/> No <input type="checkbox"/>
20. Prepared by		29. Distance from and Frontage on Road 20/60		41. Condition <u>condition</u>
21. Organization		42. Further Description of Important Features		43. History and Significance
22. Date		43. History and Significance		44. Description of Environment and Outbuildings
23. Revision Date(s)		44. Description of Environment and Outbuildings		45. Sources of Information
24. Date		45. Sources of Information		46. Prepared by
25. Revision Date(s)		46. Prepared by		47. Organization
26. Date		47. Organization		48. Date
27. Revision Date(s)		48. Date		49. Revision Date(s)
28. Date		49. Revision Date(s)		
29. Revision Date(s)				

3-bay front porch has nearly flat roof, turned posts, shaped brackets. Screen door is similarly ornamented. Entry has two-pane top light. Windows are 2-over-2 in front, 4-over-4 on sides. Chimneys rise from inside of each end. Foundation is covered with miscellaneous sheets of galvanized metal. Rear south wing has shed roof. House has been added onto at rear many times, but front is relatively unchanged.

This house must have been built between 1875, when William H. Bibb bought the lot for \$400., and 1879 when he sold it for \$1,200. The buyer was Henry Schooler, who sold the property three years later to Joseph L. Carroll. In 1894 Joseph L. Carroll and wife sold to Lucy C. Carroll. Lucy & Henry S. Carroll sold to Ena M. Dudley in 1904 and this was the place of their residence. Joseph Carroll (over)

Red barn at back of lot has board-and-batten siding, standing seam metal roof.

Pike County Recorder of Deeds and owner's records.
1875 Atlas
History of Pike County (1883) pg. 305-9, 534-8, 569-70
Sanborn map, 1885

Historic Task Force
City of Clarksville
4/87

Bibb-Carroll House
307 South 2nd Street

(continued)

43. was born 1858 to Elias and Elizabeth Carroll. He was a prominent businessman dealing in hardware, tinware, furniture, and the undertaking business. He also had a grocery business in Elsberry. Joseph was Mayor of Clarksville in 1893 and on the city Council for 8 years. He owned considerable real estate. He married Mary J. Idle in 1882.

Henry S. and Joseph were brothers. Henry was connected with many businesses in Clarksville -- Treasurer of Imperial Paper Mill (and large stockholder), partner in Vinegar Factory, member of U. S. Volunteer Infantry, worked as a clerk at E. B. Carroll & Co., partner with Wm. McIntosh, Wm. N. Meriwether, Pres. of Clarksville Gravel Road Co. and Treasurer of Clarksville and Western R. R. Co., Cashier of Clifford Banking Co. and later President. He married in 1872, Lucy Clifford, daughter of B. P. Clifford. They had sons Harry and Irvin.

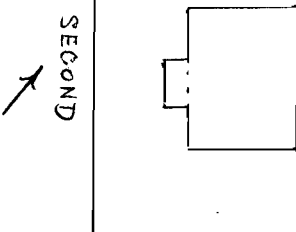
Homer Dudley and wife Ena had a daughter, Grace. She married Elmer McCue. He died in 1928. Homer had a grocery business. In 1929 Homer and daughter opened the Grace D. McCue & Co. Grocery business. The McCues had four children, Mildred, Martha, Charles and Thomas. In 1931 son Charles joined the business. He married Frances Bolomey in 1937. Charles and Frances still operate McCue's Grocery and live at 407 S0. 3rd.

The house at 307 South 2nd is now a rental property.



Missouri Office Of Historic Preservation
HISTORIC INVENTORY

P.O. Box 176
 Jefferson City, Missouri 65102

1. No. 41		4. Present Name(s) Orion Moore House		2. County Pike
2. County Pike		5. Other Name(s) 308 South 2nd Street 0009		
3. Location of Negatives Clarksville Public Library				
6. Specific Location Lot 87		16. Thematic Category		2. County Pike
7. City or Town If Rural, Township & Vicinity Clarksville		17. Date(s) or Period Constructed 1938		
8. Site Plan with North Arrow 		18. Style or Design Cape Cod 00		
9. Coordinates Lat Clarksville Long		19. Architect or Engineer roof DIZ		4. Present Name(s) Orion Moore House
10. Site <input type="checkbox"/> Building <input checked="" type="checkbox"/> Structure <input type="checkbox"/> Object <input type="checkbox"/>		20. Contractor or Builder Richard H. White		
11. On National Register? Yes <input type="checkbox"/> No <input checked="" type="checkbox"/>		21. Original Use, if apparent Residence OIA		
12. Is It Eligible? Yes <input type="checkbox"/> No <input type="checkbox"/>		22. Present Use Residence		5. Other Name(s) 308 South 2nd Street
13. Part of Estab. Hist. Dist.? Yes <input type="checkbox"/> No <input checked="" type="checkbox"/>		23. Ownership Public <input type="checkbox"/> Private <input checked="" type="checkbox"/>		
14. District Potent'l? Yes <input type="checkbox"/> No <input type="checkbox"/>		24. Owner's Name & Address, if known Thurmond Cooper		
15. Name of Established District		25. Open to Public? Yes <input type="checkbox"/> No <input checked="" type="checkbox"/>		308 South 2nd Street
42. Further Description of Important Features Windows are paired in front and at gable ends, six over one. Entry bay has projecting vestibule with asymmetrical front-facing gable roof, varying otherwise symmetrical front.		26. Local Contact Person or Organization		
43. History and Significance This house was one of several built by Dick White to similar plans, including 207 S. First, 204 and 208 N. Third. Orion and Ione Moore bought the lot from Sarah Augusta Roberts, whose family had owned the lot since 1869. They built this house, then sold it in 1946 to the present owners. The Roberts house had been destroyed in a fire that leveled the whole block in 1923.		27. Other Surveys in Which Included		
44. Description of Environment and Outbuildings		28. No. of Stories 2		308 South 2nd Street
45. Sources of Information Title abstract		29. Basement? Yes <input type="checkbox"/> No <input checked="" type="checkbox"/>		
		30. Foundation Material Concrete 65		
		31. Wall Construction Frame WU		308 South 2nd Street
		32. Roof Type & Material Gable, comp GB 63		
		33. No. of Bays Front 3 Side 2		
		34. Wall Treatment Creosoted shingles 22		308 South 2nd Street
		35. Plan Shape rectangle		
		36. Changes (Explain in #42) Addition <input type="checkbox"/> Altered <input type="checkbox"/> Moved <input type="checkbox"/>		
		37. Condition Interior good Exterior good		308 South 2nd Street
		38. Preservation Underway? Yes <input type="checkbox"/> No <input checked="" type="checkbox"/>		
		39. Endangered? By What? Yes <input type="checkbox"/> No <input checked="" type="checkbox"/>		
		40. Visible from Public Road? Yes <input checked="" type="checkbox"/> No <input type="checkbox"/>		308 South 2nd Street
		41. Distance from and Frontage on Road 12' / 60'		
		Photo		
46. Prepared by Historic Task Force		47. Organization City of Clarksville		308 South 2nd Street
48. Date 3/87		49. Revision Date(s)		



Missouri Office Of Historic Preservation
HISTORIC INVENTORY

P.O. Box 176
 Jefferson City, Missouri 65102

1 No <u>29</u>		4. Present Name(s) Edna McConkey Norman House		1. No.
2 County Pike		5. Other Name(s) 310 So. 2nd Street		
3 Location of Negatives Clarksville Public Library		16. Thematic Category		2. County Pike
6 Specific Location Lot 88		17 Date(s) or Period Constructed c. 1925		
7 City or Town If Rural, Township & Vicinity Clarksville		18 Style or Design Bungalow		4 Present Name(s) Edna McConkey Norman House
8 Site Plan with North Arrow <div style="display: flex; align-items: center;"> <div style="writing-mode: vertical-rl; transform: rotate(180deg);">SECOND</div> <div style="writing-mode: vertical-rl; transform: rotate(180deg);">ALLEY</div> </div>		19 Architect or Engineer roof DR. cu Dorch F.W. SLIT		
9 Coordinates UTM Lat <u>Clarksville</u> Long		20 Contractor or Builder		5 Other Name(s) 310 South Second Street
10 Site <input checked="" type="checkbox"/> Building <input checked="" type="checkbox"/> Structure <input checked="" type="checkbox"/> Object <input checked="" type="checkbox"/>		21 Original Use, if apparent residence OIA		
11 On National Register? Yes <input checked="" type="checkbox"/> No <input checked="" type="checkbox"/>		22 Present Use residence		30. Foundation Material stone 40
12 Is It Eligible? Yes <input checked="" type="checkbox"/> No <input checked="" type="checkbox"/>		23 Ownership Public <input checked="" type="checkbox"/> Private <input checked="" type="checkbox"/>		
13 Part of Estab. Hist. Dist.? Yes <input checked="" type="checkbox"/> No <input checked="" type="checkbox"/>		24 Owner's Name & Address, if known Mary M. Jaeger and John W. Middleton, Sr. (son-in-law)		28. No. of Stories <u>1 1/2</u>
15 Name of Established District		25 Open to Public? Yes <input checked="" type="checkbox"/> No <input checked="" type="checkbox"/>		29. Basement? Yes <input checked="" type="checkbox"/> No <input checked="" type="checkbox"/>
42 Further Description of Important Features Front of house has flat-roofed porch, with square posts with capitals, returns, plain frieze, boxed cornice, latticework under floor. Windows have 4-vertical panes set over 1 set in broad moldings with grillwork false shutters. Hip-roofed dormer has two square casement windows. A cupola with weathervane sits at center of roof ridge. Some side windows are paired, and there are shed-roof (over)		26 Local Contact Person or Organization		31. Wall Construction Frame & Brick 40
43 History and Significance This entire block was destroyed by fire in 1923, including the 2-story brick house on this lot. At that time it was owned by Edna McConkey Norman, the wife of B. P. Norman. She rebuilt, using some of the original walls. The house was sold by Edna Norman's trustees in 1950 to John H. Stone, her grandson who had been raised by them. The Jaegers acquired it from them in 1966. (over)		27 Other Surveys in Which Included		32. Roof Type & Material hip comp HP 63
44 Description of Environment and Outbuildings House is located at the Northeast corner of Second and Virginia.		46 Prepared by J.A.B.		33. No. of Bays Front 3 Side 4
45 Sources of Information Tales & Talk from Down in Pike Title Abstract Sanborn maps 1909, 1930 Sally Sterne		47 Organization City of Clarksville		34. Wall Treatment stucco 61
		48 Date 4/87		35. Plan Shape rectangular
		49 Revision Date(s)		36. Changes (Explain in #42) Addition <input checked="" type="checkbox"/> Altered <input checked="" type="checkbox"/> Moved <input checked="" type="checkbox"/>
				37 Condition Interior good Exterior good
				38 Preservation Underway? Yes <input checked="" type="checkbox"/> No <input checked="" type="checkbox"/>
				39 Endangered? By What? Yes <input checked="" type="checkbox"/> No <input checked="" type="checkbox"/>
				40 Visible from Public Road? Yes <input checked="" type="checkbox"/> No <input checked="" type="checkbox"/>
				41 Distance from and Frontage on Road 15/60

Edna McConkey Norman House
310 South Second Street

(continued)

- 42. porches on both north and south sides of the house.
- 43. B. P. Norman had a harness shop and shoe repair in the I.O.O.F. Building in the 1920's and 1930's. John H. Stone known as "J. H." whose mother Amelia was the daughter of the Normans, lived with his grandparents.

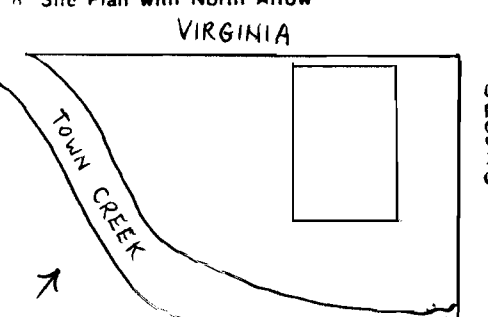






Missouri Office Of Historic Preservation
HISTORIC INVENTORY

P.O. Box 176
 Jefferson City, Missouri 65102

1. No. 30		4. Present Name(s) Clarksville Public Library <i>name</i> 0033		1. No.
2. County Pike		5. Other Name(s) 401 South Second Street		
3. Location of Negatives Clarksville Public Library		6. Specific Location Lot 112		2. County Pike
7. City or Town If Rural, Township & Vicinity Clarksville		18. Thematic Category		
8. Site Plan with North Arrow 		17. Date(s) or Period 1910		4. Present Name(s) Clarksville Public Library
9. Coordinates UTM Lat _____ Long _____		18. Style or Design Neo-classical 52 99		
10. Site II Building I X Structure II Object II		19. Architect or Engineer <i>other</i> 30		2. County Pike
11. On National Register? Yes II No I X		20. Contractor or Builder <i>arch</i> R1		
12. Is II Eligible? Yes II No II		21. Original Use, if apparent Library 05C		4. Present Name(s) Clarksville Public Library
13. Part of Estab. Yes II Hist. Dist? No I X		22. Present Use Library		
14. District Yes II Potent'l? No II		23. Ownership Public II Private I X		2. County Pike
15. Name of Established District		24. Owner's Name & Address, if known Clarksville Library Club		
16. Further Description of Important Features The building has brick quoins, a white frieze and cornice, and a tall brick parapet above that. The entry bay stands forward several feet. It, too, is quoined and has 2 Roman Doric columns <u>in antis</u> creating an entrance porch. Windows are 8 over 1 and have radiating brick lintels. Furnace is housed in basement and had to be replaced after 1973 flood.		25. Open to Public? Yes I X No II		4. Present Name(s) Clarksville Public Library
17. History and Significance The public library movement started in Clarksville in 1898 when Mrs. Edward C. Dameron, the owner of "Falcon" farm outside town, and the wife of a prominent St. Louis businessman, organized a group of local women. The new library opened the next year in a room of the public school; it was called The Frances Dameron Library. In 1910 E. C. Dameron advanced funds for the construction (over)		26. Local Contact Person or Organization Rosemary Musil		
18. Description of Environment and Outbuildings To the south of the library a deep creek cuts through, paralleling the lot lines.		27. Other Surveys in Which Included		5. Other Name(s)
19. Sources of Information Librarian Interview Your Guide to a Walking Tour of Clarksville Clifford Scrapbook, Clarksville Public Library		28. No. of Stories 1		
20. Prepared by Historic Task Force		29. Basement? Yes I X No II		401 So. 2nd
21. Organization City of Clarksville		30. Foundation Material Concrete 65		
22. Date 3/87		31. Wall Construction Brick UD		
23. Revision Date(s)		32. Roof Type & Material Flat Ft PR 01		
24. Distance from and Frontage on Road On street 60'		33. No. of Bays Front 3 Side 3		
25. Wall Treatment 30		34. Wall Treatment American common bond		
26. Plan Shape rectangular		35. Changes (Explain in #42) Addition I X Altered I X Moved I X		
27. Condition Interior good Exterior good		36. Preservation Underway? Yes I X No II		
28. Endangered? Yes I X No II		37. Visible from Public Road? Yes I X No II		
29. Distance from and Frontage on Road On street 60'		38. Distance from and Frontage on Road On street 60'		

Clarksville Public Library
401 South Second Street

(continued)

43. of this building, which was dedicated on July 4 of that year with an address by Dr. J. P. Green. Mrs. Dameron suggested the name Clarksville Public Library. By 1920 the building had been completely paid for by donations and proceeds from food exchanges, flower shows, and entertainments. Charles V. Clifford called this "perhaps the most outstanding accomplishment of Clarksville".





LIBRARY

Missouri Office Of Historic Preservation

HISTORIC INVENTORY

P.O. Box 176
Jefferson City, Missouri 65102

1. No. 31		4. Present Name(s) Pendleton-Carroll House <i>other</i>		1. No.
2. County Pike		5. Other Name(s)		
3. Location of Negatives Clarksville Public Library		404 S. 2nd Street <i>name</i> 0034		
6. Specific Location Lots 89-90		16. Thematic Category		2. County Pike
7. City or Town If Rural, Township & Vicinity Clarksville		17. Date(s) or Period Constructed 1874		
8. Site Plan with North Arrow VIRGINIA SECOND alley		18. Style or Design Late Italianate 42		
9. Coordinates UTM Lat Long		19. Architect or Engineer		4. Present Name(s) Pendleton-Carroll House
10. Site II Building II Structure II Object II		20. Contractor or Builder Dorch WA		
11. On National Register? Yes II No II		21. Original Use, if apparent residence OIA		
12. Is II Eligible? Yes II No II		22. Present Use "bed and breakfast"		5. Other Name(s) 404 South Second Street
13. Part of Estab. Hist. Dist.? Yes II No II		23. Ownership Public II Private II		
14. District Potent'ly? Yes II No II		24. Owner's Name & Address, if known John M. & Kathryn Darnton		
15. Name of Established District		25. Open to Public? Yes II No II		6. Other Name(s)
16. Further Description of Important Features The northwest corner porch was enclosed to create the present entry between 1900 and 1909, at the same time the present porch was built. It has slender Tuscan columns, frieze and molded cornice. It curves around corner to include first bay on north side. South front bay in front, however, is extension of front room. It has one-over-one windows. Older windows are 2-over-2; all have working shutters. <u>Front porch has lost original turned balusters. Secondary (over)</u>		26. Local Contact Person or Organization Russell Carroll House 242-3854		
17. History and Significance George W. and Susan Pendleton bought this Lot in 1873 for \$450. and sold it in 1878 for \$1,200. Pendleton was reported living here in the 1875 City Directory, where he is described as a carpenter, builder and contractor. His business was located near here at the east end of Virginia St. The buyer in 1878 was Anton Hirt, who had a saloon and bakery on Front Street north of Howard. He lived there less than two years, selling to Calvin L. Carroll in 1880. Carroll was the younger (over)		27. Other Surveys in Which Included		
18. Description of Environment and Outbuildings Board and batten shed on east side of property is probably as old as the house. To the south the deep channel of the Town Branch divides this yard from the next property.		28. No. of Stories 2-2-1		7. Other Name(s)
19. Sources of Information Sanborn maps, 1886, 1900, 1909 Russell-Carroll House Collection 1875 City Directory History of Pike County, 1883		29. Basement? Yes II No II partial		
20. Prepared by Historic Task Force		30. Foundation Material coursed rubble 40		
21. Organization City of Clarksville		31. Wall Construction frame WU		8. Other Name(s)
22. Date 4/87		32. Roof Type & Material hip, comp. HP		
23. Revision Date(s)		33. No. of Bays Front 3 Side 2+		
24. Condition Interior excellent Exterior excellent		34. Wall Treatment clapboard 21		9. Other Name(s)
25. Plan Shape irregular		35. Changes (Explain in #42) Addition II Altered II Moved II		
26. Preservation Underway? Yes II No II		36. Endangered? Yes II No II By What?		
27. Visible from Public Road? Yes II No II		37. Distance from and Frontage on Road 12' / 120'		10. Other Name(s)
28. Photo		38. Distance from and Frontage on Road		
29. Distance from and Frontage on Road		39. Distance from and Frontage on Road		

Pendleton-Carroll House
404 S. 2nd Street

Russell Carroll House
John M. & Kathryn Darnton


(continued)

42. porch at northeast corner has baluster-shaped slats, pierced post and frieze with pierced spandrels resembling several other porches in Clarksville. At rear are two-story and one-story wings for kitchen and mud room. Inside, house has been beautifully restored with unobstructive alterations to accommodate 4 bathrooms, two up and two down. It has no fireplaces but mantel moldings around flue in main sitting room.
43. brother of Henry S. Carroll, who became the President of the Clifford Banking Co. Another brother was Joseph L. Carroll who also lived nearby. Calvin Carroll became cashier, or manager of the bank. In 1923 after his death, the house was deeded by his three children to their mother, Gussie, and in 1950 after her death to her son Russell C. In 1986 Russell's heirs sold the property to the present owners who have extensively restored the house and modified the interior for use as a bed-and-breakfast establishment.





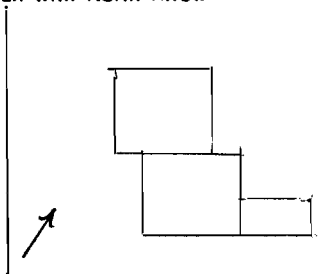
State Historical Survey and Planning Office, State Capitol Building, Room B-25,
HISTORIC INVENTORY Jefferson City, Missouri 65101

1 No <u>72</u>		4. Present Name(s) First Baptist Church of Clarksville		1. County Pike
2 County Pike		5 Other Name(s) <i>not entered</i>		
3 Location of Negatives Clarksville Public Library		409 South Second		
6 Specific Location Lot 110		16. Thematic Category		2. County Pike
7 City or Town If Rural, Township & Vicinity Clarksville		17 Date(s) or Period Constructed 1968		
8 Site Plan with North Arrow 		18 Style or Design Neo Georgian		
9 Coordinates UTM Lat Long		19 Architect or Engineer		3. Present Name(s) First Baptist Church of Clarksville
10 Site <input type="checkbox"/> Building <input checked="" type="checkbox"/> Structure <input type="checkbox"/> Object <input type="checkbox"/>		20 Contractor or Builder Russell Meyers		
11 On National Register? Yes <input type="checkbox"/> No <input checked="" type="checkbox"/>		21 Original Use, if apparent Church		
12 Is <input type="checkbox"/> Eligible? Yes <input type="checkbox"/> No <input type="checkbox"/>		22 Present Use Church		4. County Pike
13 Part of Estab. Hist. Dist.? Yes <input type="checkbox"/> No <input checked="" type="checkbox"/>		23 Ownership Public <input type="checkbox"/> Private <input checked="" type="checkbox"/>		
14 District Potent'l? Yes <input type="checkbox"/> No <input type="checkbox"/>		24 Owner's Name & Address, if known Clarksville First Baptist Church		
15 Name of Established District		25 Open to Public? Yes <input checked="" type="checkbox"/> No <input type="checkbox"/>		5. County Pike
42 Further Description of Important Features Bell in church is the same one used in the original church. Bell was mostly paid for with money contributed and solicited by a very young boy, Master Albert Yates. Windows are double-hung with 28 leaded panes in each sash. Frame steeple rises from roof ridge. Secondary entrance at alley has gable roof, double doors. Main entry has 4-columned portico, with fanlight in gable, double doors with toplight and flanking windows.		26 Local Contact Person or Organization Lurine Tayon--Clerk		
43 History and Significance Old church was organized in 1874, and the first building erected in 1876. The old church was torn down and present church built in 1968. First services were held October 13, 1968.		27 Other Surveys in Which Included		
44 Description of Environment and Outbuildings Church sign in yard has brick posts matching building.		28 No. of Stories 1		6. County Pike
45 Sources of Information History of Pike County, Missouri, 1883 and church records. People, Places & Pikers, p. 228		29 Basement? Yes <input type="checkbox"/> No <input checked="" type="checkbox"/>		
46 Prepared by Helen A. Barron		30 Foundation Material Concrete		
47 Organization City of Clarksville		31 Wall Construction Brick		7. County Pike
48 Date 2-10-87		32 Roof Type & Material Bellcast gable, asphalt		
49 Revision Date(s)		33 No. of Bays Front 2 Side 6		
46 Prepared by Helen A. Barron		34 Wall Treatment Stretcher bond		8. County Pike
47 Organization City of Clarksville		35 Plan Shape rectangular		
48 Date 2-10-87		36 Changes (Explain in #42) Addition <input type="checkbox"/> Altered <input type="checkbox"/> Moved <input type="checkbox"/>		
49 Revision Date(s)		37 Condition Interior good Exterior excellent		9. County Pike
46 Prepared by Helen A. Barron		38 Preservation Underway? Yes <input type="checkbox"/> No <input checked="" type="checkbox"/>		
47 Organization City of Clarksville		39 Endangered? By What? Yes <input type="checkbox"/> No <input checked="" type="checkbox"/>		
48 Date 2-10-87		40 Visible from Public Road? Yes <input checked="" type="checkbox"/> No <input type="checkbox"/>		10. County Pike
49 Revision Date(s)		41 Distance from and Frontage on Road 15 ft. / 60 ft.		
46 Prepared by Helen A. Barron		Photo		



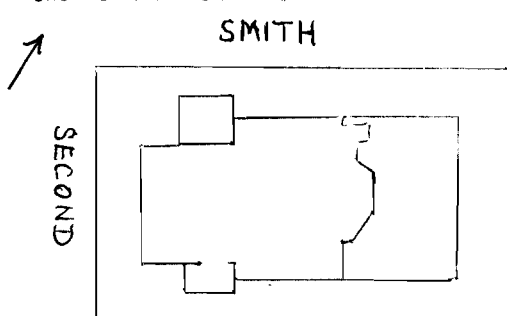
Missouri Office Of Historic Preservation
HISTORIC INVENTORY

P.O. Box 176
Jefferson City, Missouri 65102

1 No <u>413</u>		4. Present Name(s) Clifford Banking Co. <u>1107 entered</u>		1. No. 2. County Pike
2 County Pike		5. Other Name(s) 410 South Second		
3 Location of Negatives Clarksville Public Library				
6 Specific Location Lots 9-10 Lots 91-92		16. Thematic Category		2. County Pike
7 City or Town If Rural, Township & Vicinity Clarksville		17 Date(s) or Period Constructed 1969		
8 Site Plan with North Arrow 		18 Style or Design International Modern		
9 Coordinates UTM Lat Long		19. Architect or Engineer		4. Present Name(s) Clifford Banking Co.
10 Site <input type="checkbox"/> Building <input checked="" type="checkbox"/> Structure <input type="checkbox"/> Object <input type="checkbox"/>		20. Contractor or Builder		
11 On National Register? Yes <input type="checkbox"/> No <input checked="" type="checkbox"/>		21. Original Use, if apparent Bank		
12 Is It Eligible? Yes <input type="checkbox"/> No <input type="checkbox"/>		22 Present Use Bank		5. Other Name(s) 410 South Second
13 Part of Estab. Hist. Dist.? Yes <input type="checkbox"/> No <input checked="" type="checkbox"/>		23 Ownership Public <input type="checkbox"/> Private <input checked="" type="checkbox"/>		
14 District Potent'l? Yes <input type="checkbox"/> No <input type="checkbox"/>		24. Owner's Name & Address, if known Clifford Banking Company of Clarksville		
15 Name of Established District		25. Open to Public? Yes <input checked="" type="checkbox"/> No <input type="checkbox"/>		5. Other Name(s) 410 South Second
26. Local Contact Person or Organization		27. Other Surveys in Which Included		
28. No. of Stories 1		29. Basement? Yes <input checked="" type="checkbox"/> No <input type="checkbox"/>		
29. Foundation Material Concrete		30. Wall Construction Frame		5. Other Name(s) 410 South Second
31. Roof Type & Material Flat, tar & gravel		32. No. of Bays Front 5 Side blank		
33. Wall Treatment Brick veneer		34. Plan Shape rectangle		
35. Changes (Explain in #42) Addition <input type="checkbox"/> Altered <input type="checkbox"/> Moved <input type="checkbox"/>		36. Condition Interior good Exterior good		5. Other Name(s) 410 South Second
37. Preservation Underway? Yes <input type="checkbox"/> No <input checked="" type="checkbox"/>		38. Endangered? By What? Yes <input type="checkbox"/> No <input checked="" type="checkbox"/>		
39. Visible from Public Road? Yes <input checked="" type="checkbox"/> No <input type="checkbox"/>		40. Distance from and Frontage on Road 25' / 120'		
41. Further Description of Important Features Modern building has tall main pavilion with floor-to-ceiling dark glass panels across front, brown brick ends, and flat roof with white metal fascia overhanging ends. Lower wing to north wraps around to form entry. It is similarly detailed, with narrow windows in the brick walls.		Photo		5. Other Name(s) 410 South Second
42. History and Significance The Clifford Banking Company of Clarksville was founded in 1871 as B.P. Clifford and Company. The Banking Company was incorporated in 1881 and located at 105 North First in 1887. This new building was occupied on February 9, 1970. Over the years the bank has been a moving force in Clarksville life.				
43. Description of Environment and Outbuildings				
44. Sources of Information People, Places and Pikers (1981), p. 163		45. Prepared by Historic Task Force		
		46. Organization City of Clarksville		
		47. Date 48. Revision Date(s) 4/87		



Missouri Office Of Historic Preservation P.O. Box 176
HISTORIC INVENTORY Jefferson City, Missouri 65102

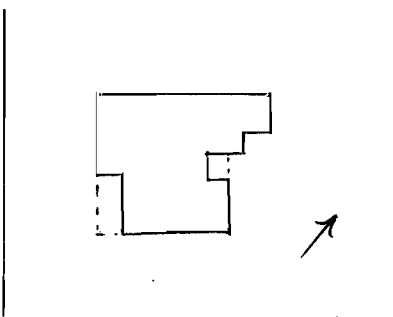
1 No <u>47</u>		4. Present Name(s) Clarksville Christian Church		2 No.	
2 County Pike		5. Other Name(s)			2 County Pike
3 Location of Negatives Clarksville Public Library		500 S. 2nd Street <u>0011</u>			
6 Specific Location Lot 93		16. Thematic Category <u>000 030</u>		28. No. of Stories <u>1-1</u>	4 Present Name(s) Clarksville Christian Church
7 City or Town II Rural, Township & Vicinity Clarksville		17 Date(s) or Period <u>act date 1965</u> Constructed 1886		29. Basement? Yes <input type="checkbox"/> No <input checked="" type="checkbox"/>	
8 Site Plan with North Arrow 		18 Style or Design Late Gothic Revival <u>41/71</u>		30. Foundation Material Stone <u>40</u> <u>65</u>	
9 Coordinates UTM Lat Long		19. Architect or Engineer <u>08/11 30</u>		31. Wall Construction Brick <u>LB</u> <u>UD</u>	
10 Site <input type="checkbox"/> Building <input checked="" type="checkbox"/> Structure <input type="checkbox"/> Object <input type="checkbox"/>		20. Contractor or Builder <u>Foss 30 TW 51</u>		32. Roof Type & Material <u>16 FT</u> Cross gable, comp <u>63</u>	
11 On National Register? Yes <input type="checkbox"/> No <input checked="" type="checkbox"/>		21. Original Use, if apparent Church <u>08/11</u>		33. No. of Bays Front <u>irr 2</u> Side <u>irr 6</u>	
12 Is II Eligible? Yes <input checked="" type="checkbox"/> No <input type="checkbox"/>		22 Present Use Church		34. Wall Treatment Common bond <u>30</u> <u>30</u>	
13 Part of Estab Hist Dist? Yes <input type="checkbox"/> No <input checked="" type="checkbox"/>		23 Ownership Public <input type="checkbox"/> Private <input checked="" type="checkbox"/>		35. Plan Shape <u>T</u>	
14. District Potential? Yes <input checked="" type="checkbox"/> No <input type="checkbox"/>		24. Owner's Name & Address, if known Clarksville Christian Church		36. Changes (Explain in #42) <u>Addition by Altered by Moved by</u>	
15 Name of Established District		25. Open to Public? Yes <input checked="" type="checkbox"/> No <input type="checkbox"/>		37. Condition Interior <u>good</u> Exterior <u>good</u>	
42 Further Description of Important Features Building has gables to left, right and front, tower and entry at NW corner, all with 2-stage corner buttresses with white-painted stone caps. Sills of lancet windows are also white-painted stone, 4 on each side, 2 on side of tower. Tower & gables have circular windows at upper stage. Tower has turrelles at corners and octagonal spire broken in "witch's cap" fashion. Double doors at entry have fanlight. Modern addition is red brick with concrete foundation.		26. Local Contact Person or Organization		38. Preservation Underway? Yes <input type="checkbox"/> No <input checked="" type="checkbox"/>	5 Other Name(s) 500 S. 2nd Street
43 History and Significance The Clarksville Christian Church (Disciples of Christ) was organized by the Rev. John Mulherin in 1851, and a church was built on this site the next year. This building was erected in 1886, according to the inscription over the door. The Memorial Building at the rear was added in 1965.		27. Other Surveys in Which Included		39. Endangered? By What? Yes <input checked="" type="checkbox"/> No <input type="checkbox"/>	
44 Description of Environment and Outbuildings		40 Visible from Public Road? Yes <input checked="" type="checkbox"/> No <input type="checkbox"/>		41 Distance from and Frontage on Road 20'/60'	
45 Sources of Information People, Places and Pikers (1981), p. 217		46 Prepared by Historic Task Force		47 Organization City of Clarksville	
		48 Date 3/87		49 Revision Date(s)	



Missouri Office Of Historic Preservation

HISTORIC INVENTORY

P.O. Box 176
Jefferson City, Missouri 65102

1 No <u>115</u>		4. Present Name(s) Daniel D. Boone House		1. No. 2. County Pike 3. Location of Negatives Clarksville Public Library
2 County Pike		5. Other Name(s) The Pledge, 502 South Second Street <u>0612</u>		
3 Location of Negatives Clarksville Public Library				
6 Specific Location Lot 94		16. Thematic Category		28. No. of Stories <u>1-1</u> 29. Basement? Yes <input type="checkbox"/> No <input checked="" type="checkbox"/> 30. Foundation Material Stone <u>40</u> 31. Wall Construction Frame <u>Wu</u> 32. Roof Type & Material <u>GB SD</u> Gable, comp. shingle 33. No. of Bays Front <u>3</u> Side <u>3</u> 34. Wall Treatment <u>64</u> Asbestos shingle 35. Plan Shape <u>irregular</u> 36. Changes (Explain in #42) Addition <input type="checkbox"/> Altered <input checked="" type="checkbox"/> Moved <input type="checkbox"/> 37. Condition Interior <u>fair</u> Exterior <u>fair</u> 38. Preservation Underway? Yes <input type="checkbox"/> No <input checked="" type="checkbox"/> 39. Endangered? By What? Yes <input type="checkbox"/> No <input checked="" type="checkbox"/> 40. Visible from Public Road? Yes <input checked="" type="checkbox"/> No <input type="checkbox"/> 41. Distance from and Frontage on Road <u>18'/60'</u>
7 City or Town If Rural, Township & Vicinity Clarksville		17 Date(s) or Period Constructed c. 1868		
8 Site Plan with North Arrow 		18 Style or Design vernacular Victorian <u>79</u>		
9 Coordinates UTM Lat Long		19. Architect or Engineer		4. Present Name(s) 5. Other Name(s) Daniel D. Boone House
10 Site <input type="checkbox"/> Building <input checked="" type="checkbox"/> Structure <input type="checkbox"/> Object <input type="checkbox"/>		20. Contractor or Builder <u>pnch OH</u>		
11 On National Register? Yes <input type="checkbox"/> No <input checked="" type="checkbox"/>		21. Original Use, if apparent Residence <u>OH</u>		
12 Is it Eligible? Yes <input type="checkbox"/> No <input type="checkbox"/>		22 Present Use Residence		5. Other Name(s) The Pledge, 502 South Second Street
13 Part of Estab. Hist. Dist.? Yes <input type="checkbox"/> No <input checked="" type="checkbox"/>		23 Ownership Public <input type="checkbox"/> Private <input checked="" type="checkbox"/>		
14 District Potent'l? Yes <input checked="" type="checkbox"/> No <input type="checkbox"/>		24. Owner's Name & Address, if known Forrest and Katherine Swarnes		
15 Name of Established District		25. Open to Public? Yes <input type="checkbox"/> No <input checked="" type="checkbox"/>		5. Other Name(s) The Pledge, 502 South Second Street
42 Further Description of Important Features Foundation is faced with metal sheeting stamped to resemble vermiculated ashlar. Right two bays have partly clapboarded screen porch; inside original clapboarding is still visible. Windows are 2 over 2. In SE angle, house is extended by saltbox addition.		26. Local Contact Person or Organization		
43 History and Significance Daniel D. Boone and William P. Boone moved to California and came back in 1851. Daniel farmed until 1865 and sold his farm and moved to Clarksville. He bought this lot in 1857 and probably built the house soon after. He married Miss Elizabeth Waters of Lincoln Co. Sept. 16, 1858. They had no children but raised a niece Ella Waters and a		27. Other Surveys in Which Included		
44 Description of Environment and Outbuildings A shed covered with asbestos siding stands immediately behind the house		46 Prepared by Historic Task Force		5. Other Name(s) The Pledge, 502 South Second Street
45 Sources of Information Title abstract Pike County History of 1883 People, Placed & Pikers (1981)		47 Organization City of Clarksville		
		48 Date 4/87		

Daniel D. Boone House
The Pledge, 502 South Second Street

43. (Continued)

nephew James Waters. Daniel had a livery business, then was in real estate, owning several houses and was also a member of the Masons.

Dr. J. W. Hemphill was born in Bedford Springs, Pa. in 1819 and died Sept. 26, 1873. He married Mary Boone, sister of Daniel D. Boone. J. W. Hemphill was a doctor in Clarksville by 1860 and was held in great esteem by all. His widow bought this property from the heirs of her brother in 1907. In 1916 her heirs sold it to Frank Currie. He came to Clarksville in 1884 and was associated with Imperial Mill for 10 years. In 1919 Currie sold it to E.G. Pledge, who owned the property for the next ten years; in recent years the house has been called "The Pledge."





Missouri Office Of Historic Preservation HISTORIC INVENTORY

P.O. Box 176
Jefferson City, Missouri 65102

1 No. <u>32</u>		4. Present Name(s) Sturgeon House		1. No.
2 County Pike		5. Other Name(s) 503 S. Second Burns House		2 County Pike
3 Location of Negatives Clarksville Public Library		16. Thematic Category		2. No. of Stories <u>2-2</u>
6 Specific Location Lot 108		17 Date(s) or Period Constructed by 1852 <u>1980 X</u>		29. Basement? Yes <input checked="" type="checkbox"/> No <input type="checkbox"/>
7 City or Town II Rural, Township & Vicinity Clarksville		18 Style or Design remodeled neo-Colonial <u>51/09</u>		30. Foundation Material Stone <u>40</u>
8 Site Plan with North Arrow		19. Architect or Engineer		31. Wall Construction Frame <u>WU</u>
		20. Contractor or Builder <u>DAK AW</u>		32. Roof Type & Material <u>IG</u> Cross gable, comp. <u>63</u>
		21. Original Use, if apparent Residence <u>OIA</u>		33. No. of Bays Front <u>4</u> Side <u>3</u>
9 Coordinates UTM Lat Long		22 Present Use Residence		34. Wall Treatment Asbestos shingle <u>64</u>
10 Site <input type="checkbox"/> Building <input checked="" type="checkbox"/> Structure <input type="checkbox"/> Object <input type="checkbox"/>		23 Ownership Public <input type="checkbox"/> Private <input checked="" type="checkbox"/>		35. Plan Shape <u>L</u>
11 On National Register? Yes <input type="checkbox"/> No <input checked="" type="checkbox"/>		24. Owner's Name & Address, if known Mrs. Douglas Burns		36. Changes (Explain in #42) Addition <input type="checkbox"/> Altered <input checked="" type="checkbox"/> Moved <input type="checkbox"/>
12 Is Eligible? Yes <input type="checkbox"/> No <input type="checkbox"/>		25. Open to Public? Yes <input type="checkbox"/> No <input checked="" type="checkbox"/>		37. Condition Interior <u>good</u> Exterior <u>good</u>
13 Part of Estab. Hist. Dist.? Yes <input type="checkbox"/> No <input checked="" type="checkbox"/>		26. Local Contact Person or Organization Mackey Burns, Eolia		38. Preservation Underway? Yes <input type="checkbox"/> No <input checked="" type="checkbox"/>
14. District Potent'l? Yes <input type="checkbox"/> No <input type="checkbox"/>		27. Other Surveys in Which Included Your Guide to a Walking Tour of Clarksville, MO		39. Endangered? By What? Yes <input type="checkbox"/> No <input checked="" type="checkbox"/>
15 Name of Established District		40 Visible from Public Road? Yes <input checked="" type="checkbox"/> No <input type="checkbox"/>		41 Distance from and Frontage on Road 10'
<p>42 Further Description of Important Features A porch along front of house was removed when Guy Patton owned it (1919-1926). Four-bay front has entry in 2nd bay from north, sheltered by a gabled hood on brackets, perhaps added in 1920's. Windows are 2-over-2, double-hung. Chimney at south gable end.</p>				
<p>43 History and Significance This house is thought to have been built between 1849 and 1852 by William K. Sturgeon & wife Margaret. They sold it in 1852 for \$860 to Samuel Pepper, who gave it to his son-in-law Joseph Pollock. Pepper lived on a farm 3 1/2 miles from Clarksville, where he died in 1874. By then his son-in-law was a grocer in Louisiana, MO. Sturgeon had a saw mill near where LaCrosse Lumber Co. is. Kinzea Norris & his heirs owned lot from 1865 to 1885. Norris married Martha J. Bankhead, daughter of John M. Norris had a grocery & commission merchant business in 1865. They had 5 children. She</p>				
<p>44 Description of Environment and Outbuildings Garage facing Smith Street has a concrete foundation, shiplap siding, slightly pitched roof. The front has two large doors on tracks, the left one incorporating a garage door, the right a pedestrian door. The other 3 lots facing 2nd were owned by the same people who owned this house from 1847 to 1889 and again from 1902 to about 1910.</p>				
<p>45 Sources of Information History of Pike County (1883), p. 702 Tales & Talk from Down in Pike (1976), p. 67</p>				
<p>46 Prepared by Alice Rodhouse</p>				
<p>47 Organization City of Clarksville</p>				
<p>48 Date 2/87 49 Revision Date(s)</p>				

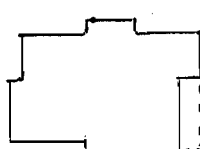
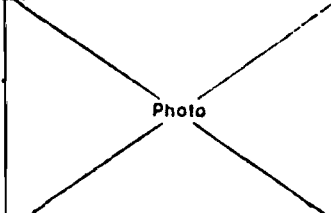
1. No.
2 County
Pike
4 Present Name(s)
Sturgeon House
5 Other Name(s)
503 S. Second, Burns House



Missouri Office Of Historic Preservation

HISTORIC INVENTORY

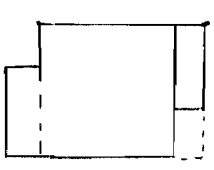
P.O. Box 176
Jefferson City, Missouri 65102

1. No. <i>23</i>		4. Present Name(s) Norris-Wells House		1. No.
2. County Pike		5. Other Name(s) 505 South Second Street House 0014		
3. Location of Negatives Clarksville Public Library		6. Specific Location Lot 107		2. County Pike
7. City or Town If Rural, Township & Vicinity Clarksville		16. Thematic Category		
8. Site Plan with North Arrow 		17. Date(s) or Period Constructed c. 1890		3. Present Name(s) Norris-Wells House
9. Coordinates Lat <i>Clarksville</i> Long		18. Style or Design Vernacular Victorian <i>07</i>		
10. Site II Building <input checked="" type="checkbox"/> Structure II Object <input checked="" type="checkbox"/>		19. Architect or Engineer		4. Present Name(s) Norris-Wells House
11. On National Register? Yes <input type="checkbox"/> No <input checked="" type="checkbox"/>		20. Contractor or Builder <i>OH</i>		
12. Is II Eligible? Yes <input type="checkbox"/> No <input type="checkbox"/>		21. Original Use, if apparent Residence <i>0/A</i>		5. Other Name(s) 505 S. Second
13. Part of Estab. Hist. Dist.? Yes <input type="checkbox"/> No <input checked="" type="checkbox"/>		22. Present Use Residence		
14. District Potent'l? Yes <input type="checkbox"/> No <input type="checkbox"/>		23. Ownership Public <input type="checkbox"/> Private <input checked="" type="checkbox"/>		6. Other Name(s)
15. Name of Established District		24. Owner's Name & Address, if known John A. Schmidt		
16. Name of Established District		25. Open to Public? Yes <input type="checkbox"/> No <input checked="" type="checkbox"/>		7. Other Name(s)
17. Name of Established District		26. Local Contact Person or Organization		
18. Name of Established District		27. Other Surveys in Which Included		8. Other Name(s)
19. Name of Established District		28. No. of Stories <i>1 - 1 - 1</i>		
20. Name of Established District		29. Basement? Partial <input checked="" type="checkbox"/> Yes <input type="checkbox"/> No <input type="checkbox"/>		9. Other Name(s)
21. Name of Established District		30. Foundation Material Stone <i>40</i>		
22. Name of Established District		31. Wall Construction Frame <i>WU</i>		10. Other Name(s)
23. Name of Established District		32. Roof Type & Material <i>IG SD</i>		
24. Name of Established District		33. No. of Bays Front <i>irr</i> Side <i>2</i>		11. Other Name(s)
25. Name of Established District		34. Wall Treatment Asbestos shingle <i>GA</i>		
26. Name of Established District		35. Plan Shape <i>irregular</i>		12. Other Name(s)
27. Name of Established District		36. Changes (Explain in #42) Addition <input checked="" type="checkbox"/> Altered <input checked="" type="checkbox"/> Moved <input type="checkbox"/>		
28. Name of Established District		37. Condition Interior <i>good</i> Exterior <i>good</i>		13. Other Name(s)
29. Name of Established District		38. Preservation Underway? Yes <input type="checkbox"/> No <input checked="" type="checkbox"/>		
30. Name of Established District		39. Endangered? By What? Yes <input type="checkbox"/> No <input checked="" type="checkbox"/>		14. Other Name(s)
31. Name of Established District		40. Visible from Public Road? Yes <input checked="" type="checkbox"/> No <input type="checkbox"/>		
32. Name of Established District		41. Distance from and Frontage on Road <i>160'</i>		15. Other Name(s)
33. Name of Established District		42. Photo 		
43. Further Description of Important Features L-shaped front has screened porch on left part of facade, front-facing gable on right. Gables have small segmental-arched attic windows and gingerbread ornaments at apex. Windows are 1-over-1. Various additions at rear complicate roofline.				
44. History and Significance Although this house appears to date from the late 19th century, it cannot be dated accurately from existing data. Its lot is not shown in Sanborn maps until 1909, and ownership of the lot was the same as for the other lots in this block of Second Street through most of the 19th century. Kinzea Norris (born 1831) bought the property in 1865 and finally sold it to Fannie I. Wells in 1902. She probably built the house next door on Lot 106 in the succeeding years, but from a stylistic point of view this house looks to have already been standing.				
45. Description of Environment and Outbuildings Garage with concrete-block foundation is at rear of property.				
46. Sources of Information Sanborn maps 1909, 1930				
47. Prepared by Historic Task Force				
48. Organization City of Clarksville				
49. Date 4/87				
50. Revision Date(s)				



Missouri Office Of Historic Preservation
HISTORIC INVENTORY

P.O. Box 176
 Jefferson City, Missouri 65102

1 No <u>74</u>		4. Present Name(s) Wells-Moran House		1. No. 2. County Pike 3. Location of Negatives Clarksville Public Library 6. Specific Location Lot 106 7. City or Town <input type="checkbox"/> Rural, Township & Vicinity Clarksville 8. Site Plan with North Arrow  9. Coordinates UTM Lat Long 10. Site <input type="checkbox"/> Building <input checked="" type="checkbox"/> Structure <input type="checkbox"/> Object <input type="checkbox"/> 11. On National Register? Yes <input type="checkbox"/> No <input checked="" type="checkbox"/> 12. Is <input type="checkbox"/> Eligible? Yes <input type="checkbox"/> No <input type="checkbox"/> 13. Part of Estab. Hist. Dist.? Yes <input type="checkbox"/> No <input checked="" type="checkbox"/> 14. District Potent'l? Yes <input type="checkbox"/> No <input type="checkbox"/> 15. Name of Established District	5. Other Name(s) 507 So. Second		16. Thematic Category 17. Date(s) or Period Constructed c. 1905 18. Style or Design <u>11</u> 19. Architect or Engineer 20. Contractor or Builder <u>Don't know</u> 21. Original Use, if apparent residence <u>OIA</u> 22. Present Use residence 23. Ownership Public <input type="checkbox"/> Private <input checked="" type="checkbox"/> 24. Owner's Name & Address, if known Jerleen Branson 25. Open to Public? Yes <input type="checkbox"/> No <input checked="" type="checkbox"/> 26. Local Contact Person or Organization 27. Other Surveys in Which Included	28. No. of Stories <u>1-1</u> 29. Basement? Yes <input type="checkbox"/> No <input checked="" type="checkbox"/> 30. Foundation Material Concrete block <u>65</u> 31. Wall Construction Frame <u>WLL</u> 32. Roof Type & Material <u>HP</u> pyramid, gable, comp. 33. No. of Bays Front <u>irr.</u> Side <u>3</u> 34. Wall Treatment shiplap, siding <u>21</u> 35. Plan Shape <u>irregular</u> 36. Changes (Explain in #42) Addition <input checked="" type="checkbox"/> Altered <input type="checkbox"/> Moved <input type="checkbox"/> 37. Condition Interior Exterior <u>good</u> 38. Preservation Underway? Yes <input type="checkbox"/> No <input checked="" type="checkbox"/> 39. Endangered? By What? Yes <input type="checkbox"/> No <input checked="" type="checkbox"/> 40. Visible from Public Road? Yes <input checked="" type="checkbox"/> No <input type="checkbox"/> 41. Distance from and Frontage on Road <u>20'</u> / <u>60'</u>	3. Present Name(s) Pike Wells-Moran House 507 South Second Street
42. Further Description of Important Features Main house is under pyramid, but entry is via projecting gabled wing, which appears to be glazed porch. These and other windows are 1-over-1. To left of entry is concrete block terrace with iron railings. The door opening onto this terrace matches the front door, both with sidelights. Rear bay is an addition.		43. History and Significance In the 19th century all four lots on 2nd in this block were owned by the same families. This house was not shown on the 1900 Sanborn map but did appear in 1909. It must have been built by Fannie I. Wells, who bought this lot and Lot 105 (which already had 3 houses on it) from the heirs of Kinzea Norris in 1902 and sold to Edward H. Moran in 1910. He acquired Lot 105 in 1915 and kept it until 1935(over)			44. Description of Environment and Outbuildings A shiplap-sided garage is on alley in rear.				

Wells-Moran House
507 S. 2nd Street

(continued)

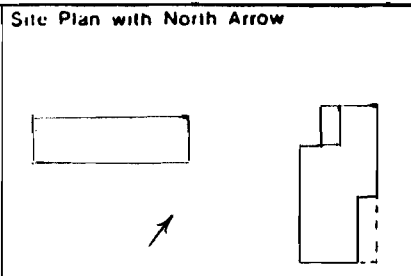
43. but he had sold this one in 1928 to John O. Roberts. Moran published the Clarksville Piker from about 1904 to 1913. He probably added the present porch, which appears in the 1930 Sanborn map. John O. Roberts was editor of the Clarksville Sentinel.





Missouri Office Of Historic Preservation
HISTORIC INVENTORY

P.O. Box 176
 Jefferson City, Missouri 65102

1. No. 35		4. Present Name(s) Kinzea Norris Rental House		1. No. 2. County Pike
2. County Pike		5. Other Name(s) 509 S. 2nd <i>509 South Second Street House</i> 0016		
3. Location of Negatives Clarksville Public Library		6. Specific Location Lot 105		2. County Pike
7. City or Town If Rural, Township & Vicinity Clarksville		16. Thematic Category		
8. Site Plan with North Arrow		17. Date(s) or Period Constructed by 1885		4. Present Name(s) Kinzea Norris Rental House
		18. Style or Design Victorian vernacular 49		
9. Coordinates Lat Clarksville Long		19. Architect or Engineer		5. Other Name(s) 509 South Second
10. Site II Building <input checked="" type="checkbox"/> Structure II Object II		20. Contractor or Builder		
11. On National Register? Yes <input checked="" type="checkbox"/> No <input checked="" type="checkbox"/>		21. Original Use, if apparent residence OIA		5. Other Name(s) 509 South Second
12. Is II Eligible? Yes <input checked="" type="checkbox"/> No <input checked="" type="checkbox"/>		22. Present Use residence		
13. Part of Estab. Hist. Dist.? Yes <input checked="" type="checkbox"/> No <input checked="" type="checkbox"/>		23. Ownership Public <input checked="" type="checkbox"/> Private <input checked="" type="checkbox"/>		5. Other Name(s) 509 South Second
14. District Potent? Yes <input checked="" type="checkbox"/> No <input checked="" type="checkbox"/>		24. Owner's Name & Address, if known Wilhoit & Cooper		
15. Name of Established District		25. Open to Public? Yes <input checked="" type="checkbox"/> No <input checked="" type="checkbox"/>		5. Other Name(s) 509 South Second
42. Further Description of Important Features Small cottage is disguised in front by closed porch with row of six small double hung windows. An extra bay extends porch area to north. Center chimney. The foundation is covered with a metal sheeting embossed to look like vermiculated stone.		26. Local Contact Person or Organization Thurmond Cooper		
43. History and Significance At one time there were three identical houses on this lot, two of them facing Kentucky Street. The ownership of this lot was the same as for the other three lots facing 2nd Street in this block from 1847 to 1889. making dating very difficult. In 1899 the heirs of Kinzea Norris sold the lot to Nora Wilcoxon, who sold it to Fannie Wells in 1902. Edward H. Moran acquired it from her in 1915 and kept (over)		27. Other Surveys in Which Included		5. Other Name(s) 509 South Second
44. Description of Environment and Outbuildings A trailer sits at west end of lot, with address on Kentucky. Its land was sold separately in 1951.		40. Visible from Public Road? Yes <input checked="" type="checkbox"/> No <input checked="" type="checkbox"/>		
45. Sources of Information History of Pike County 1883), p.p. 584, 604 Sanborn maps, 1886		46. Prepared by Alice Rodhouse		5. Other Name(s) 509 South Second
		47. Organization City of Clarksville		
		48. Date 4/87		5. Other Name(s) 509 South Second
		49. Revision Date(s)		

Kinzea Norris Rental House
509 South Second Street

(continued)

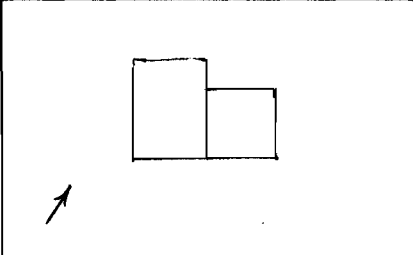
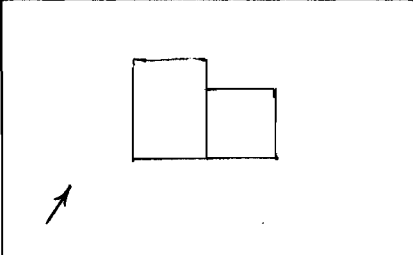
43. it until 1935. From about 1904 to 1913 he had published the Clarksville Piker.





Missouri Office Of Historic Preservation
HISTORIC INVENTORY

P.O. Box 176
 Jefferson City, Missouri 65102

1. No. 36		4. Present Name(s) Moss Filling Station		1. No. 2. County Pike 3. Location of Negatives Clarksville Public Library 4. Specific Location Lot 104 - 25' x 25' s.w. 104 5. City or Town II Rural, Township & Vicinity Clarksville 6. Site Plan with North Arrow KENTUCKY  7. Coordinates UTM Lat Long Clarksville 8. Site II Building IX Structure II Object II 9. On National Register? Yes II No IX 10. Part of Estab Yes II Hist Dist? No IX 11. Name of Established District	2. Present Name(s) Pike Moss Filling Station 601 South Second Street
2. County Pike		5. Other Name(s) 0617			
3. Location of Negatives Clarksville Public Library		6. Specific Location Lot 104 - 25' x 25' s.w. 104			
7. City or Town II Rural, Township & Vicinity Clarksville		16. Thematic Category		28. No. of Stories 1 - 1	2. County Pike 3. Location of Negatives Clarksville Public Library 4. Specific Location Lot 104 - 25' x 25' s.w. 104 5. City or Town II Rural, Township & Vicinity Clarksville 6. Site Plan with North Arrow KENTUCKY  7. Coordinates UTM Lat Long Clarksville 8. Site II Building IX Structure II Object II 9. On National Register? Yes II No IX 10. Part of Estab Yes II Hist Dist? No IX 11. Name of Established District
8. Site Plan with North Arrow KENTUCKY		17. Date(s) or Period Constructed ca. 1939		29. Basement? Yes II No IX	
9. Coordinates UTM Lat Long Clarksville		18. Style or Design Commercial vernacular 69		30. Foundation Material 01	
10. Part of Estab Yes II Hist Dist? No IX		19. Architect or Engineer		31. Wall Construction Frame wall	
11. Name of Established District		20. Contractor or Builder		32. Roof Type & Material F + PR Flat, mansard, comp. 43	
12. Is II Eligible? Yes II No II		21. Original Use, if apparent 160 00E Gasoline filling station		33. No. of Bays Front 2 Side irr. 3	
13. District Potent? Yes II No II		22. Present Use Vacant		34. Wall Treatment Varying 21	
14. District Potent? Yes II No II		23. Ownership Public II Private X		35. Plan Shape irregular	
15. Name of Established District		24. Owner's Name & Address, if known Ayer's Oil Co. of Pike Co. Inc		36. Changes (Explain in #42) Addition IX Altered IX Moved I	
16. Further Description of Important Features The rear part of the building seems to be the older part. It has clapboard walls rising to a parapet and a garage door opening onto Kentucky Street. The lower front part has a false mansard, a six pane window and door toward Second Street, and a smaller multipane window and door toward Kentucky Street. The building is currently vacant.		25. Open to Public? Yes II No IX		37. Condition Interior Exterior Fair	
17. History and Significance From 1887 until his death in 1922 William A. Fletcher, who ran a machine shop just to the west of this site, owned this lot. It seems to have been developed, however, by Robert S. Moss of Bowling Green, who bought it in 1939 and leased it to Phillips Petroleum Co. in 1957. In 1971 it was purchased by the Ayers Oil Company of Pike County.		26. Local Contact Person or Organization		38. Preservation Underway? Yes II No IX	
18. Description of Environment and Outbuildings Kentucky.		27. Other Surveys in Which Included		39. Endangered? By What? Yes II No IX	
19. Sources of Information Title abstract		28. Prepared by Historic Task Force		40. Visible from Public Road? Yes II No IX	
		29. Organization City of Clarksville		41. Distance from and Frontage on Road	
		30. Date 7/87		42. Revision Date(s)	



Missouri Office Of Historic Preservation

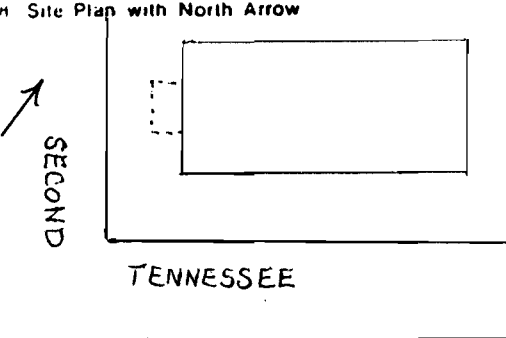
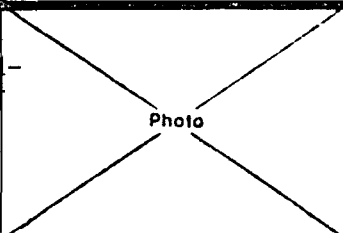
HISTORIC INVENTORY

P.O. Box 176
Jefferson City, Missouri 65102

1 No. <u>46</u>		4. Present Name(s) Margaret Cooper House		1. No. 2. County Pike 3. Location of Negatives Clarksville Public Library
2 County Pike		5. Other Name(s) 610 South Second Street <u>0018</u>		
3. Location of Negatives Clarksville Public Library				
6. Specific Location Lot 99		16. Thematic Category		2. County Pike 4. Present Name(s) Margaret Cooper House 5. Other Name(s) 610 South Second Street
7. City or Town II Rural, Township & Vicinity Clarksville		17. Date(s) or Period Constructed c. 1880		
8. Site Plan with North Arrow		18. Style or Design Victorian vernacular <u>15</u>		
		19. Architect or Engineer		
		20. Contractor or Builder <u>Don't know</u>		
		21. Original Use, if apparent Residence <u>only</u>		
		22. Present Use Residence		
9. Coordinates UTM Lat Long		23. Ownership Public <input checked="" type="checkbox"/> Private <input type="checkbox"/>		
10. Site <input type="checkbox"/> Building <input checked="" type="checkbox"/> Structure <input type="checkbox"/> Object <input type="checkbox"/>		24. Owner's Name & Address, if known Church of Christ of Clarksville Inc.		
11. On National Register? Yes <input type="checkbox"/> No <input checked="" type="checkbox"/>		25. Open to Public? Yes <input type="checkbox"/> No <input checked="" type="checkbox"/>		
12. Is it Eligible? Yes <input type="checkbox"/> No <input type="checkbox"/>		26. Local Contact Person or Organization Anton Dietrich (242-3262)		
13. Part of Estab. Hist. Dist.? Yes <input type="checkbox"/> No <input checked="" type="checkbox"/>		27. Other Surveys in Which Included		
14. District Potent'l? Yes <input checked="" type="checkbox"/> No <input type="checkbox"/>		28. No. of Stories <u>1 1/2</u>		
15. Name of Established District		29. Basement? Yes <input type="checkbox"/> No <input checked="" type="checkbox"/>		
22. Further Description of Important Features Foundation is faced with metal sheeting resembling vermiculated ashlar. Windows are 6 over 6. Front porch with latticed underside has square posts with simple capitals supporting gabled roof. Back of house has saltbox profile.		30. Foundation Material Stone <u>40</u>		
		31. Wall Construction Frame <u>WA</u>		
		32. Roof Type & Material Gable, comp <u>GB SD</u>		
		33. No. of Bays Front <u>3</u> Side <u>3</u>		
		34. Wall Treatment Asbestos shingles <u>64</u>		
		35. Plan Shape <u>rectangular</u>		
		36. Changes (Explain in #42) Addition <input type="checkbox"/> Altered <input checked="" type="checkbox"/> Moved <input type="checkbox"/>		
		37. Condition Interior <u>fair</u> Exterior <u>fair</u>		
		38. Preservation Underway? Yes <input type="checkbox"/> No <input checked="" type="checkbox"/>		
		39. Endangered? By What? Yes <input type="checkbox"/> No <input checked="" type="checkbox"/>		
		40. Visible from Public Road? Yes <input checked="" type="checkbox"/> No <input type="checkbox"/>		
		41. Distance from and Frontage on Road <u>15' / 60'</u>		
		Photo		
43. History and Significance When Margaret Cooper bought this lot in 1879, she paid \$125; but when she sold it ten years later, she received \$600, an amount that was not bettered until after World War II. Margaret and David Cooper sold it to Peter H. Elliott. He in turn sold it to Dr. C. W. Pharr in 1895. Pharr lived in the grander house at 101 North Fourth, but this property was inherited by his daughter Nellie (Mrs. J. Sam Patton) and her children, who sold it in 1935.				
44. Description of Environment and Outbuildings				
45. Sources of Information Title abstract				
46. Prepared by Historic Task Force				
47. Organization City of Clarksville				
48. Date 4/87				
49. Revision Date(s)				



Missouri Office Of Historic Preservation P.O. Box 176
HISTORIC INVENTORY Jefferson City, Missouri 65102

1. No. 107		4. Present Name(s) Church of Christ of Clarksville <i>not entered</i>		2. No. Pike
2. County Pike		5. Other Name(s)		
3. Location of Negatives Clarksville Public Library		614 South Second Street		
6. Specific Location Lot 100		16. Thematic Category		2. County Pike
7. City or Town II Rural, Township & Vicinity Clarksville		17. Date(s) or Period Built 1961-62		
		18. Style or Design Modern		
8. Site Plan with North Arrow 		19. Architect or Engineer		4. Present Name(s) Church of Christ of Clarksville
		20. Contractor or Builder		
9. Coordinates UTM Lat Long		21. Original Use, if apparent Church		
		22. Present Use Church		
10. Site II Building <input checked="" type="checkbox"/> Structure II Object II		23. Ownership Public <input checked="" type="checkbox"/> Private <input type="checkbox"/>		4. Present Name(s) Church of Christ of Clarksville
		24. Owner's Name & Address, if known Church of Christ of Clarksville Inc.		
11. On National Register? Yes <input type="checkbox"/> No <input checked="" type="checkbox"/> 12. Is it Eligible? Yes <input type="checkbox"/> No <input type="checkbox"/>		25. Open to Public? Yes <input checked="" type="checkbox"/> No <input type="checkbox"/>		
		26. Local Contact Person or Organization Anton Dietrick		
13. Part of Estab. Hist. Dist.? Yes <input type="checkbox"/> No <input checked="" type="checkbox"/> 14. District Potent'l? Yes <input checked="" type="checkbox"/> No <input type="checkbox"/>		27. Other Surveys in Which Included Tales & Talk from Down in Pike (1976)		5. Other Name(s) 614 South Second Street
		28. No. of Stories 1		
15. Name of Established District		29. Basement? Yes <input checked="" type="checkbox"/> No <input type="checkbox"/>		
		30. Foundation Material Concrete		
16. Further Description of Important Features Double front doors are paneled. It is sheltered by corrugated fiberglass roof on cast iron posts. Pointed window in vertical-wood-paneled gable is set with vertical colored glass in staggered mullions. Similar windows with flat tops flank doors. Side windows are 2 horizontal panes over 2, double-hung. Roof overhangs front. Name "Church of Christ" is in aluminum letters at base of gable		31. Wall Construction Frame		
		32. Roof Type & Material Gable - shingles		
17. History and Significance This congregation was organized in 1959 at Corinth Presbyterian Church, then met in an office building on Front Street. In 1961 they purchased this lot from Mrs. Paul King, and the building was completed the following year.		33. No. of Bays Front 3 Side 6		
		34. Wall Treatment Brick veneer		
18. Description of Environment and Outbuildings		35. Plan Shape <u>rectangular</u>		
		36. Changes (Explain in #42) Addition <input type="checkbox"/> Altered <input type="checkbox"/> Moved <input type="checkbox"/>		
19. Sources of Information People, Places & Pikers (1981), p. 217		37. Condition Interior <u>good</u> Exterior <u>good</u>		
		38. Preservation Underway? Yes <input type="checkbox"/> No <input checked="" type="checkbox"/>		
20. Prepared by Historic Task Force		39. Endangered? Yes <input type="checkbox"/> No <input checked="" type="checkbox"/> By What?		
		40. Visible from Public Road? Yes <input checked="" type="checkbox"/> No <input type="checkbox"/>		
21. Organization City of Clarksville		41. Distance from and Frontage on Road 24' / 60'		
		42. Date 43. Revision Date(s) 4/87		
22. Photo 		44. Date 45. Revision Date(s)		
		46. Date 47. Revision Date(s)		



CHURCH OF CHRIST

WELCOME
All are invited to
participate in our
worship service.

Missouri Office of Historic Preservation
HISTORIC INVENTORY

P.O. Box 176
 Jefferson City, Missouri 65102

1. No. <u>4</u>		4. Present Name(s) The Apple Shed		2. County Pike	2. Present Name(s) The Apple Shed
2. County Pike		5. Other Name(s) 710 South Second Street <u>0019</u>			
3. Location of Negatives Clarksville Public Library					
6. Specific Location Part of Lots 34 and 35 and all of Lots 36 through 39 in Clifford's South Addition		16. Thematic Category		23. No. of Stories <u>1-1-1</u>	
7. City or Town II Rural, Township & Vicinity Clarksville		17. Date(s) or Period Constructed c. 1935		29. Basement? Yes <input type="checkbox"/> No <input checked="" type="checkbox"/>	
8. Site Plan with North Arrow		18. Style or Design Utilitarian <u>69</u>		30. Foundation Material Concrete <u>65</u>	
		19. Architect or Engineer		31. Wall Construction Frame, steel <u>WU ST</u>	
		20. Contractor or Builder		32. Roof Type & Material Gable <u>GB GB GB</u> <u>50</u>	
		21. Original Use, if apparent Warehouse <u>0014</u>		33. No. of Bays Front <u>6+</u> Side <u>irr</u>	
		22. Present Use Arts Center		34. Wall Treatment Metal siding <u>50</u>	
		23. Ownership Public <input type="checkbox"/> Private <input checked="" type="checkbox"/>		35. Plan Shape <u>irregular</u>	
		24. Owner's Name & Address, if known Raintree Arts Council, Inc.		36. Changes (Explain in #42) Addition <input checked="" type="checkbox"/> Altered <input checked="" type="checkbox"/> Moved <input type="checkbox"/>	
9. Coordinates UTM Lat <u>Clarksville</u> Long		25. Open to Public? Yes <input checked="" type="checkbox"/> No <input type="checkbox"/>		37. Condition Interior <u> </u> Exterior <u>fair</u>	
10. Site <input type="checkbox"/> Building <input checked="" type="checkbox"/> Structure <input type="checkbox"/> Object <input type="checkbox"/>		26. Local Contact Person or Organization		38. Preservation Underway? Yes <input checked="" type="checkbox"/> No <input type="checkbox"/>	
11. On National Register? Yes <input type="checkbox"/> No <input checked="" type="checkbox"/>		27. Other Surveys in Which Included		39. Endangered? Yes <input type="checkbox"/> No <input checked="" type="checkbox"/> By What? <u> </u>	
12. Is it Eligible? Yes <input type="checkbox"/> No <input checked="" type="checkbox"/>				40. Visible from Public Road? Yes <input checked="" type="checkbox"/> No <input type="checkbox"/>	
13. Part of Estab. Yes <input type="checkbox"/> No <input checked="" type="checkbox"/> Hist. Dist.? <u> </u>				41. Distance from and Frontage on Road	
14. District Potent? Yes <input type="checkbox"/> No <input checked="" type="checkbox"/>					
15. Name of Established District					
42. Further Description of Important Features The original part of the building is a 6-bay frame structure at the center. Three additions, all of vertical metal siding, have been made. To the southeast is the cooling room, an insulated space separated from the original by a large insulated door. To the southwest a large room opens by sliding doors to a loading dock on the south side. At the northwest corner a smaller metal wing of aqua color has a sliding door facing the road at ground level. The original building has corrugated metal siding; about half				Photo	
43. History and Significance The Apple Shed, formerly owned by the late Mr. William B. Weakley, was the center of many years' thriving apple packing, shipping and selling to passersby during the Sept.-Oct. season. In the late 1920's Mr. Weakley, Mr. Eugene Pettus, Dr. Malvern Clopton, and Mrs. Edward S. Robert formed the Pike County Producers and began their apple packing business on the upper floor of the old Imperial Mill building. The farms which					
44. Description of Environment and Outbuildings The building is immediately adjacent to the tracks of the Burlington Railroad on the east, while U.S. 79, which was relocated about the time this building was located, goes immediately to the west.					
45. Sources of Information Jamie McIlroy Raintree Arts Council newsletter Pike County Recorder of Deeds, Book 319, page 616		46. Prepared by Historic Task Force 47. Organization City of Clarksville 48. Date (dd/mm/yyyy) 5/87		710 South Second Street	

The Apple Shed
710 South Second Street

(continued)

42. the front elevation opens by means of sliding doors covered with the same material. A front verandah has a wooden deck over concrete footings. The six wooden posts have diagonal supports about 2/3 of the way up. Traces of dark green paint survive. Inside the original space has a balcony level over the north third. In recent years it has served as the backdrop for theatrical performances. A large Victorian bar has been installed in the southwest room, while the cooler has been subdivided into several smaller spaces.

43. belonged to the association were Falicon, Overlook, Applehill, Brookhill, Oakland, Kissenger, Shepley, and Mallinckrodt. When the operation grew and expansion was imminent, the group relocated to the present site between the Burlington Railroad and Highway 79 and built the main portion of the building utilizing lumber and beams salvaged from the mill and a grain elevator which had formerly occupied the site. This section spans an area approximately 180 feet by 100 feet. Later additions to the building consist of three new metal buildings, one of which is an insulated cooling room, augmenting the total size to about 350 feet by 130 feet.


The apple industry in Pike County began with the early settlers to the Clarksville-Louisiana area and grew to have significant economical impact upon the community. Many orchards dotted the countryside around Clarksville where the loess soil, well-suited for fruit growing, allowed the tree roots to expand and grow. In the late 1890's the orchards produced so many apples that a vinegar factory was built in Clarksville to take care of the surplus. Mr. Harry Carrell's orchard was used for experimentation by the University of Missouri and Stark Brothers and produced the first Golden Delicious apples. Orchardng became big business when Mr. John Cannon came to supervise the Dameron-Weakley orchards. Mr. Cannon introduced new methods of caring for trees and encouraged the practice of regularly spraying the trees and other innovations that greatly improved the quality and quantity of the product.

In later years, Mr. Robert Mallin joined the Pike County Producers, supplying apples from his own orchards in Illinois. His father, Mr. Louis Mallin, had a fruit business in Kansas City and bought the apple shed from Mr. Weakley and continued packing and shipping apples for several years. They discontinued the apple business and closed the apple shed in 1978.



Missouri Office Of Historic Preservation
HISTORIC INVENTORY

P.O. Box 176
 Jefferson City, Missouri 65102

1. No <u>37</u>		4. Present Name(s) Hughs Rental House		2. No. Pike County
2. County Pike		5. Other Name(s)		
3. Location of Negatives Clarksville Public Library		107 North Third - name <u>0035</u>		
6. Specific Location Lot 191		16. Thematic Category		2. County Pike 4. Present Name(s) Hughs Rental House 5. Other Name(s) 107 North Third
7. City or Town II Rural, Township & Vicinity Clarksville		17. Date(s) or Period Prior to 1888		
8. Site Plan with North Arrow		18. Style or Design Gothic Revival <u>41</u>		
		19. Architect or Engineer <u>other</u> <u>20</u> <u>OH</u>		
		20. Contractor or Builder <u>OH</u>		
		21. Original Use, if apparent Residence <u>OIA</u>		
		22. Present Use Vacant		
23. Ownership Public <input type="checkbox"/> Private <input checked="" type="checkbox"/>		28. No. of Stories <u>1 - 1</u>		
24. Owner's Name & Address, if known Darold Rinedollar Augusta, Missouri		29. Basement? Yes <input type="checkbox"/> No <input checked="" type="checkbox"/>		
25. Open to Public? Yes <input type="checkbox"/> No <input checked="" type="checkbox"/>		30. Foundation Material Stone <u>70</u>		
26. Local Contact Person or Organization Ralph Huesing		31. Wall Construction Frame <u>WU</u>		
27. Other Surveys in Which Included		32. Roof Type & Material <u>16 SD</u> Cross gable, comp. <u>63</u>		
9. Coordinates UTM Lat Long		33. No. of Bays Front <u>3</u> Side <u>5</u>		
10. Site <input type="checkbox"/> Building <input checked="" type="checkbox"/> Structure <input type="checkbox"/> Object <input type="checkbox"/>		34. Wall Treatment <u>64</u> Asbestos shingle		
11. On National Register? Yes <input type="checkbox"/> No <input checked="" type="checkbox"/>		35. Plan Shape <u>irregular</u>		
12. Is It Eligible? Yes <input checked="" type="checkbox"/> No <input type="checkbox"/>		36. Changes (Explain in #42) Addition <input checked="" type="checkbox"/> Moved <input type="checkbox"/>		
13. Part of Estab. Hist. Dist.? Yes <input type="checkbox"/> No <input checked="" type="checkbox"/>		37. Condition Interior <u>poor</u> Exterior <u>poor</u>		
14. District Potent'l? Yes <input checked="" type="checkbox"/> No <input type="checkbox"/>		38. Preservation Underway? Yes <input type="checkbox"/> No <input checked="" type="checkbox"/>		
15. Name of Established District		39. Endangered? By What? Yes <input type="checkbox"/> No <input checked="" type="checkbox"/>		
42. Further Description of Important Features The most notable features of this house are the stalagtite - friezes on the bargeboards of the gables, the frieze of the front porch, and gables over front and side windows. Other details may be obscured by later shingles. Windows are 2-over-2. A more recent wing is at SW angle. Front porch is at SE angle; it has square posts and balusters, which are later than the frieze. Basement is covered with rolled (over)		40. Visible from Public Road? Yes <input checked="" type="checkbox"/> No <input type="checkbox"/>		
43. History and Significance Ben Hughs built house between 1865 & 1888. Available evidence does not permit a closer dating. Hughs lived in the brick house next door. The Forgey family owned the house from 1888 to 1938. John E. Forgey, Jr., was involved in the first railroad here. The house for many years has been a rental house, although Hughs may have used it for servants, as seems to have been the case in two other(over)		41. Distance from and Frontage on Road 25' / 60		
44. Description of Environment and Outbuildings The house sits on a hill with steps up to a porch from the street.		46. Prepared by J.A.B.		
45. Sources of Information Abstract 1889 Plat Book of Pike County		47. Organization Historic Task Force		
		48. Date 4/87		
		49. Revision Date(s)		

Hughs Rental House
107 North Third

(continued)

42. siding where exposed.



43. pairs of houses in Clarksville. In its design, this house is in many details a mirror image of the house on Lots 234 & 235 on South 4th Street.





Missouri Office Of Historic Preservation
HISTORIC INVENTORY

P.O. Box 176
Jefferson City, Missouri 65102

1. No. 7		4. Present Name(s) First Carl Huber House		1. No.	
2. County Pike		5. Other Name(s) 108 No. Third			2. County Pike
3. Location of Negatives Clarksville Public Library					
6. Specific Location Lot 138 + N. 1/2 Lot 139		16. Thematic Category		3. County Pike	
7. City or Town II Rural, Township & Vicinity Clarksville		17. Date(s) or Period constructed c. 1930			
8. Site Plan with North Arrow <div style="text-align: center;">THIRD </div>		18. Style or Design neo colonial		4. Present Name(s) First Carl Huber House	
		19. Architect or Engineer JMM DR			
9. Coordinates UTM Lat Clarksville Long		20. Contractor or Builder		5. Other Name(s) 108 No. Third	
10. Site II Building IX Structure II Object II		21. Original Use, if apparent residence OIA			
11. On National Register? Yes II No IX		22. Present Use residence		6. Other Name(s)	
12. Is II Eligible? Yes II No II		23. Ownership Public II Private IX			
13. Part of Estab. Hist. Dist.? Yes II No IX		24. Owner's Name & Address, if known Barbara Jackson Churchill Petersburg, Illinois		7. Other Name(s)	
14. District Potent'ly? Yes IX No II		25. Open to Public? Yes II No IX			
15. Name of Established District		26. Local Contact Person or Organization		8. Other Name(s)	
		27. Other Surveys in Which Included			
16. Further Description of Important Features Windows have wide moldings; they are 6-over-6 and have non-fitting shutters. The center door has a rectangular toplight. A large shed-roof dormer addition crossed the whole front of the house and also the back. It has smaller 6-over-6 windows. At the north end, a one-bay gabled wing projects one bay out. Across the front of the house is a low brick planter. The basement is fully exposed at the rear and has several finished rooms.		28. No. of Stories 2-1		9. Other Name(s)	
		29. Basement? Full Yes IX No II			
		30. Foundation Material coursed rubble 70		10. Other Name(s)	
		31. Wall Construction frame WU			
		32. Roof Type & Material gable, comp. 63		11. Other Name(s)	
		33. No. of Bays Front 5 Side 2			
		34. Wall Treatment clapboard 21		12. Other Name(s)	
		35. Plan Shape square			
		36. Changes (Explain in #42) Addition II Altered IX Moved II		13. Other Name(s)	
		37. Condition Interior good Exterior good			
		38. Preservation Underway? Yes IX No II		14. Other Name(s)	
		39. Endangered? By What? Yes II No IX			
		40. Visible from Public Road? Yes IX No II		15. Other Name(s)	
		41. Distance from and Frontage on Road 15' / 90'			
42. History and Significance The 1930 Sanborn Map shows a one-story structure on the site, but located closer to the street. This house was built at about that time by Carl Huber, who was the son of Sam Huber of 111 North Second and operated the family bakery, restaurant and ice cream store until 1962. About that time he built a house on South Second and sold this one to Dr. E. K. Jackson. Dr. and Mrs. Jackson had 6 children(ov)		Photo 		16. Other Name(s)	
43. Description of Environment and Outbuildings The house has a wide view of the town and river to the east.					
44. Sources of Information Sanborn map 1930 Louise Jenkins Recorder of Deeds, Bowling Green		46. Prepared by (JAB) Historic Task Force		17. Other Name(s)	
		47. Organization City of Clarksville			
		48. Date 7/87 49. Revision Date(s)		18. Other Name(s)	

First Carl Huber House
108 No. Third

(continued)

43. and they finished the upper floor with its large dormers and made living quarters in the basement.

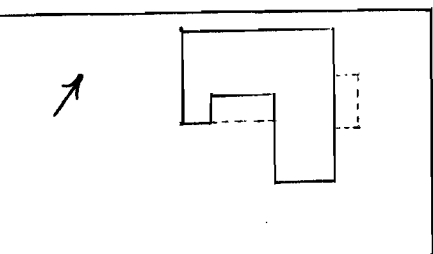




Missouri Office Of Historic Preservation

HISTORIC INVENTORY

P.O. Box 176
Jefferson City, Missouri 65102

1 No <u>39</u>		4. Present Name(s) Benjamin Hughs House <i>other</i>		1. No.
2 County Pike		5. Other Name(s)		
3 Location of Negatives Clarksville Public Library		109 North Third <i>name</i> <u>0036</u>		2 County Pike
6 Specific Location Lot 192		16. Thematic Category		
7 City or Town II Rural, Township & Vicinity Clarksville		17 Date(s) or Period Constructed <u>1860</u>		4 Present Name(s) Benjamin Hughs House
8 Site Plan with North Arrow 		18 Style or Design Greek Revival <u>3/</u>		
		19. Architect or Engineer		5 Other Name(s) 109 North Third
		20. Contractor or Builder <i>arch PO SL</i>		
		21. Original Use, if apparent Residence <u>DIA</u>		6 Other Name(s)
		22 Present Use Vacant		
		23 Ownership Public <input checked="" type="checkbox"/> Private <input checked="" type="checkbox"/>		7 Other Name(s)
		24. Owner's Name & Address, if known Darald Rinedollar Augusta, MO		
9 Coordinates UTM Lat Long		25. Open to Public? Yes <input type="checkbox"/> No <input checked="" type="checkbox"/>		8 Other Name(s)
10 Site <input type="checkbox"/> Building <input checked="" type="checkbox"/> Structure <input type="checkbox"/> Object <input type="checkbox"/>		26. Local Contact Person or Organization		
11 On National Register? Yes <input type="checkbox"/> No <input checked="" type="checkbox"/>		27. Other Surveys in Which Included Your Guide to a Walking Tour of Clarksville		9 Other Name(s)
12 Is It Eligible? Yes <input type="checkbox"/> No <input type="checkbox"/>		28. No. of Stories <u>2</u>		
13 Part of Estab. Hist. Dist.? Yes <input type="checkbox"/> No <input checked="" type="checkbox"/>		29. Basement? Yes <input type="checkbox"/> No <input checked="" type="checkbox"/>		10 Other Name(s)
14. District Potent'l? Yes <input type="checkbox"/> No <input type="checkbox"/>		30. Foundation Material Sq. rubble rock <u>to</u>		
15 Name of Established District		31. Wall Construction Brick <u>LB</u>		11 Other Name(s)
		32. Roof Type & Material Shingles/2 gables		
		33. No. of Bays Front <u>5</u> Side <u>4</u>		12 Other Name(s)
		34. Wall Treatment Brick/ common bond <u>30</u>		
		35. Plan Shape <u>L</u>		13 Other Name(s)
		36. Changes (Explain in #42) Addition <input type="checkbox"/> Altered <input type="checkbox"/> Moved <input type="checkbox"/>		
		37. Condition Interior <u>fair</u> Exterior <u>fair</u>		14 Other Name(s)
		38. Preservation Underway? Yes <input checked="" type="checkbox"/> No <input type="checkbox"/>		
		39. Endangered? By What? Yes <input type="checkbox"/> No <input checked="" type="checkbox"/>		15 Other Name(s)
		40 Visible from Public Road? Yes <input checked="" type="checkbox"/> No <input type="checkbox"/>		
		41 Distance from and Frontage on Road <u>25' / 110'</u>		16 Other Name(s)
		Photo		
42 Further Description of Important Features The house was built with handmade bricks and pine timbers which are said to have been floated down the river. The curved banister and balusters in the front stairway are solid walnut. The newel post is one solid piece of walnut. There is also a stairway in the middle of the house. The outside walls are thick, making the windows recessed on the inside. The house has been modernized to some				
43 History and Significance Benjamin Hughs bought the land at a sheriff's sale for a partition suit between the Peppers and Mackeys in 1860. He built the house that is still standing. Ben Hughs was born in Kentucky on April 4, 1817. His family came to Missouri in the fall of 1817. At age 21, Hughs left the farm where he was reared and bought 80 acres of land with				
44 Description of Environment and Outbuildings The house sits on a hill with steps up to a porch from the street. There is a concrete retaining wall on the north side and front. The back yard is terraced with squared rubble rocks. An old foundation of a garage still stands. There is a newer storage building yet standing.				
45 Sources of Information Tales & Talk from Down in Pike (1976) p. 66 "Your Guide to a Walking Tour of Clarksville" Abstract 1875 Plat Book of Pike County				
46 Prepared by Joann Barnes				
47 Organization City of Clarksville				
48 Date 4/87 49 Revision Date(s)				

Benjamin Hughs House
109 North Third

42. (Continued)

extent. It still has no furnace and is heated by fireplaces.

The windows are segmental-arched with radiating voussoirs. The frames of the two-over-two windows are also arched. The front doors both up and down have four arched top lights and four pane side lights each twelve inches by six inches. The doors have one upper pane.

A frame summer porch is on the southwest corner of the house, up and down. Chimneys are inside the gable ends and another is near the back. The eaves are boxed with a plain frieze and returns at gable ends.

A two-story portico porch stands in front of the entry. Its pediment has returns rather than full entablature. Square posts with capitals have corresponding antae. A balustrade of square posts is on second floor but not first. The front door has a large window protected by an elaborately scrolled wrought-iron grill.

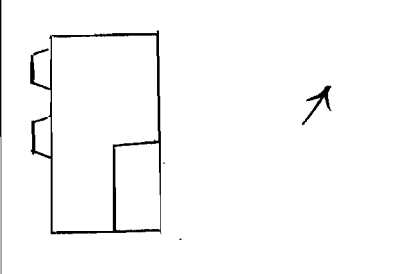
43. (Continued)

heavy timber, in Pike County, Illinois. He sold this land in 1845 and came to Clarksville and had only twenty dollars and his wife and two children. He opened a grocery store and was very successful with the business for five years, at which time he sold it. He then went into the merchants business with a Mr. Mackey. He met with losses and sold his interest and bought a ferry boat. He ran the ferry at Clarksville, made a profit, sold the ferry and went into the lumber business. It was a very successful business. He built the largest and finest store houses in the city and also many other buildings. His home was one of the most handsome and expensive buildings of its kind. He was a liberal supporter of the schools. Hughs married in 1839 and had three children. His wife died in 1851 and he remarried in 1854 to Mary Keathley of Ralls County. They had three children. He was a great contributor to the town's growth and was held in high esteem. He sold this property in 1889.



Missouri Office Of Historic Preservation
HISTORIC INVENTORY

P.O. Box 176
 Jefferson City, Missouri 65102

1. No. <u>1</u>		4. Present Name(s) Hughs-Tadlock		1. No. 2. County Pike 3. Location of Negatives Clarksville Public Library
2. County Pike		5. Other Name(s)		
3. Location of Negatives Clarksville Public Library		110 North Third Street House - 0021		
6. Specific Location All of Lot 137		16. Thematic Category		28. No. of Stories <u>1-1</u> 29. Basement? Yes <input checked="" type="checkbox"/> No <input type="checkbox"/> 30. Foundation Material rock <u>40</u> 31. Wall Construction frame <u>WU</u> 32. Roof Type & Material <u>GBS</u> gable, asbestos shin. <u>67</u> 33. No. of Bays Front <u>4</u> Side <u>2</u> 34. Wall Treatment aluminum siding <u>55</u> 35. Plan Shape <u>irregular</u> 36. Changes (Explain in #42) Addition <input checked="" type="checkbox"/> Altered <input checked="" type="checkbox"/> Moved <input type="checkbox"/>
7. City or Town If Rural, Township & Vicinity Clarksville		17. Date(s) or Period Built c. 1868; remodeled c. 1938		
8. Site Plan with North Arrow LEWIS 		18. Style or Design Colonial revival <u>79</u>		
9. Coordinates UTM Lat <u>Clarksville</u> Long		19. Architect or Engineer		37. Condition Interior <u>good</u> Exterior <u>good</u> 38. Preservation Underway? Yes <input type="checkbox"/> No <input checked="" type="checkbox"/> 39. Endangered? By What? Yes <input type="checkbox"/> No <input checked="" type="checkbox"/> 40. Visible from Public Road? Yes <input checked="" type="checkbox"/> No <input type="checkbox"/> 41. Distance from and Frontage on Road <u>12' / 60'</u>
10. Site <input type="checkbox"/> Building <input checked="" type="checkbox"/> Structure <input type="checkbox"/> Object <input type="checkbox"/>		20. Contractor or Builder Prob. Richard H. White		
11. On National Register? Yes <input type="checkbox"/> No <input checked="" type="checkbox"/>		21. Original Use, if apparent residence <u>OIA</u>		
12. Is It Eligible? Yes <input type="checkbox"/> No <input type="checkbox"/>		22. Present Use residence		5. Other Name(s) 110 North Third
13. Part of Estab. Hist. Dist.? Yes <input type="checkbox"/> No <input checked="" type="checkbox"/>		23. Ownership Public <input type="checkbox"/> Private <input checked="" type="checkbox"/>		
14. District Potent'l? Yes <input type="checkbox"/> No <input type="checkbox"/>		24. Owner's Name & Address, if known Walter and Marilyn Crow		
15. Name of Established District		25. Open to Public? Yes <input type="checkbox"/> No <input checked="" type="checkbox"/>		42. Further Description of Important Features Three rooms of the front are said to be original, plus one basement room, which is seen on the north side as an exposed foundation of large irregular rocks, whitewashed. Additions in 1938 included basement on east side and first floor room above it with high windows. Present owners have made an addition to the NE corner, which has a fully exposed basement and also have enlarged the screened porch on (over
43. History and Significance The present appearance of the house is the result of a remodeling done c. 1938 by Dick White, but he worked around an older house. The title abstract suggests that the house was originally built after the Civil War. In 1866 E. B. Carroll bought Lot 137 from William W. Minor for \$25., but only two years later he sold it for \$250. The buyers were Benjamin Hughs and Henry L. Wells, and Wells (over		26. Local Contact Person or Organization		
44. Description of Environment and Outbuildings Ground drops steeply to north and east, toward river and lock and dam.		27. Other Surveys in Which Included		
45. Sources of Information Title abstract Joe Tadlock		46. Prepared by Louise Jenkins 47. Organization City of Clarksville 48. Date 7/87.		

Hughs-Tadlock House
110 North Third

(continued)

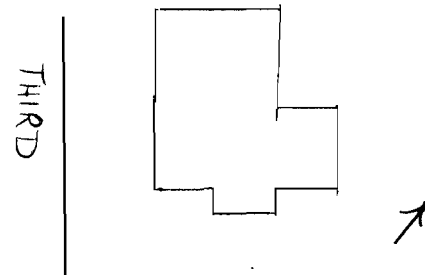
42. the SE side. Front has bay windows on either side of door. Windows are recent, fixed and casements, multipaned. A small cupola surmounts the roof over and to the right of the door.
- 43, sold his interest to Hughs a month after that, August 13, 1868. Hughs lived in the much grander brick house across the street, but kept this property until 1880. The house had 10 subsequent owners before its purchase in 1930 by R. H. White.

R. H. White built several other houses in Clarksville during this period, including 204 and 208 North Third adjacent. He sold the property to Joseph and Wanda Tadlock who owned it until 1942. The present owners acquired the property in 1947.



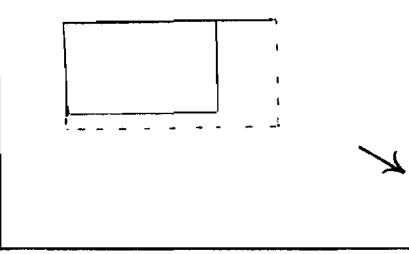
Missouri Office Of Historic Preservation
HISTORIC INVENTORY

P.O. Box 176
 Jefferson City, Missouri 65102

1. No. 65		4. Present Name(s) <i>name-White, Richard, House</i>		1. No.
2. County Pike		White-Barron House <i>John Barron, John and Mary, House</i>		
3. Location of Negatives Clarksville Public Library		5. Other Name(s)		
6. Specific Location Lots 135 & 136		16. Thematic Category		2. County Pike
7. City or Town If Rural, Township & Vicinity Clarksville		17. Date(s) or Period Constructed c. 1936		
8. Site Plan with North Arrow 		18. Style or Design Cape Cod <i>49</i>		
9. Coordinates UTM Lat Long		19. Architect or Engineer		4. Present Name(s) White-Barron House
10. Site <input type="checkbox"/> Building <input checked="" type="checkbox"/> Structure <input type="checkbox"/> Object <input type="checkbox"/>		20. Contractor or Builder Richard H. White		
11. On National Register? Yes <input type="checkbox"/> No <input checked="" type="checkbox"/>		21. Original Use, if apparent Residence <i>OIA</i>		
12. Is It Eligible? Yes <input type="checkbox"/> No <input type="checkbox"/>		22. Present Use Residence		5. Other Name(s) 204 N. 3rd Street
13. Part of Estab. Hist. Dist.? Yes <input type="checkbox"/> No <input checked="" type="checkbox"/>		23. Ownership Public <input type="checkbox"/> Private <input checked="" type="checkbox"/>		
14. District Potent'l? Yes <input type="checkbox"/> No <input type="checkbox"/>		24. Owner's Name & Address, if known Mary Barron, Clarksville		
15. Name of Established District		25. Open to Public? Yes <input type="checkbox"/> No <input checked="" type="checkbox"/>		6. Other Name(s) 204 N. 3rd Street
42. Further Description of Important Features The house is built in side of hill. The garage is in the basement or lower level. Also there are 2 rooms on that level. The windows are dark wood casements. The chimney is in the center of the house. There is a deck on the south and north with a great view of the river.		26. Local Contact Person or Organization		
43. History and Significance The firm of B.P. Clifford & Co. owned the lot and it had a building on in the the 1860s Richard H. White built the house, probably after taking out a mortgage for \$3000 in 1936. White was a contractor in the 1930's & 1940's. He built very similar houses at 207 S. First and 308 S. Second Streets. This was apparently the one he built for himself; he bought the lot in 1930 and sold it to John and Mary Barron in 1943.		27. Other Surveys in Which Included		
44. Description of Environment and Outbuildings House is built in side of hill. The whole yard is sloping.		28. No. of Stories <i>2</i>		7. Other Name(s) 204 N. 3rd Street
45. Sources of Information Title abstract Interview with owner		29. Basement? Yes <input checked="" type="checkbox"/> No <input type="checkbox"/> Full		
46. Prepared by Historic Task Force		30. Foundation Material Concrete <i>65</i>		
47. Organization City of Clarksville		31. Wall Construction Frame <i>1x6</i>		8. Other Name(s)
48. Date 4/87		32. Roof Type & Material Slate <i>6B 6B 45</i>		
49. Revision Date(s)		33. No. of Bays Front <i>3</i> Side <i>3</i>		
		34. Wall Treatment <i>22</i> Creosote shingles		
		35. Plan Shape <i>irregular</i>		
		36. Changes (Explain in #42) Addition <input type="checkbox"/> Altered <input type="checkbox"/> Moved <input type="checkbox"/>		
		37. Condition Interior <i>good</i> Exterior <i>good</i>		
		38. Preservation Underway? Yes <input type="checkbox"/> No <input checked="" type="checkbox"/>		
		39. Endangered? By What? Yes <input type="checkbox"/> No <input checked="" type="checkbox"/>		
		40. Visible from Public Road? Yes <input checked="" type="checkbox"/> No <input type="checkbox"/>		
		41. Distance from and Frontage on Road 24'/110'		
		Photo		




Missouri Office Of Historic Preservation P.O. Box 176
HISTORIC INVENTORY Jefferson City, Missouri 65102

1 No 44		4. Present Name(s) Edward Waxman House <i>not entered</i>		1. No.
2 County Pike		5. Other Name(s) 205 North Third		
3 Location of Negatives Clarksville Public Library				
6 Specific Location Lot 193 & 194		16. Thematic Category		2. County Pike
7 City or Town If Rural, Township & Vicinity Clarksville		17 Date(s) or Period Constructed c. 1958		
8 Site Plan with North Arrow 		18 Style or Design Modern		
9 Coordinates UTM Lat Long		19 Architect or Engineer		4. Present Name(s) Edward Waxman House
10 Site <input type="checkbox"/> Building <input checked="" type="checkbox"/> Structure <input type="checkbox"/> Object <input type="checkbox"/>		20 Contractor or Builder Pellikan		
11 On National Register? Yes <input type="checkbox"/> No <input checked="" type="checkbox"/>		21 Original Use, if apparent Residence		
12 Is It Eligible? Yes <input type="checkbox"/> No <input checked="" type="checkbox"/>		22 Present Use Residence		5. Other Name(s) 205 North Third
13 Part of Estab. Hist. Dist.? Yes <input type="checkbox"/> No <input checked="" type="checkbox"/>		23 Ownership Public <input type="checkbox"/> Private <input checked="" type="checkbox"/>		
14 District Potent'l? Yes <input checked="" type="checkbox"/> No <input type="checkbox"/>		24 Owner's Name & Address, if known Lonnie & Charlotte Schaffer		
15 Name of Established District		25 Open to Public? Yes <input type="checkbox"/> No <input checked="" type="checkbox"/>		6. Other Name(s) 205 North Third
16 Further Description of Important Features The house has a two foot high brick trim. There is a carport on the north side, a chimney on the south that is wide, and a fireplace. Modern vertical siding resembles traditional board-and-batten treatment. Modern windows are banked and have hinged openings. Low gable roof has broad overhangs and extends to north to accommodate one-car carport. Near entry it is supported by narrow posts, with fence-like railing. Brick veneer underlines windows at this point and continues around to south end where broad fireplace chimney rises.		26 Local Contact Person or Organization		
43 History and Significance Edward Waxman bought these lots in 1957 and built the house for his daughter. South room with fireplace and chimney was added on in 1972. Luther Long in 1897 lived in a now-gone house on lot 193.		27 Other Surveys in Which Included		
44 Description of Environment and Outbuildings Lot is very steeply terraced to south and east. Driveway is at northeast corner.		28. No. of Stories 1		7. Other Name(s) 205 North Third
45 Sources of Information Title abstract Interview		29. Basement? Yes <input type="checkbox"/> No <input checked="" type="checkbox"/>		
46 Prepared by Joann Barnes		30. Foundation Material Concrete		
47 Organization City of Clarksville		31. Wall Construction Frame		8. Other Name(s) 205 North Third
48 Date 4/87		32. Roof Type & Material Flat		
49 Revision Date(s)		33. No. of Bays Front 4 Side 2		
46. Other Name(s) 205 North Third		34. Wall Treatment Board and batten		9. Other Name(s) 205 North Third
47. Other Name(s) 205 North Third		35. Plan Shape Rectangle		
48. Other Name(s) 205 North Third		36. Changes (Explain in #42) Addition <input checked="" type="checkbox"/> Altered <input type="checkbox"/> Moved <input type="checkbox"/>		
49. Other Name(s) 205 North Third		37. Condition Interior good Exterior good		10. Other Name(s) 205 North Third
50. Other Name(s) 205 North Third		38. Preservation Underway? Yes <input type="checkbox"/> No <input checked="" type="checkbox"/>		
51. Other Name(s) 205 North Third		39. Endangered? By What? Yes <input type="checkbox"/> No <input checked="" type="checkbox"/>		
52. Other Name(s) 205 North Third		40. Visible from Public Road? Yes <input checked="" type="checkbox"/> No <input type="checkbox"/>		11. Other Name(s) 205 North Third
53. Other Name(s) 205 North Third		41. Distance from and Frontage on Road 30' / 120'		
54. Other Name(s) 205 North Third		42. Other Name(s) 205 North Third		



Missouri Office Of Historic Preservation
HISTORIC INVENTORY

P.O. Box 176
 Jefferson City, Missouri 65102

1 No. <u>20</u>		4. Present Name(s) Owen House <i>not entered</i>		1. No. 2. County Pike 3. Location of Negatives Clarksville Public Library
2 County Pike		5. Other Name(s)		
3 Location of Negatives Clarksville Public Library		208 N. 3rd Street		
6 Specific Location W 1/2 of lot 133 and all of Lot 134		16. Thematic Category		2. County Pike 4. Present Name(s) Owen House
7 City or Town II Rural, Township & Vicinity Clarksville		17 Date(s) or Period Constructed 1930's; rebuilt c. '86		
8 Site Plan with North Arrow 		18 Style or Design Modified ranch		
9 Coordinates Lat Long		19 Architect or Engineer		2. County Pike 4. Present Name(s) Owen House
10 Site I I Structure I I Building X Object I I		20 Contractor or Builder Richard H. White		
11 On National Register? Yes I I No I I		21 Original Use, if apparent Residence		
12 Is I I Eligible? Yes I I No I I		22 Present Use Residence		2. County Pike 4. Present Name(s) Owen House
13 Part of Estab. Hist. Dist.? Yes I I No I I		23 Ownership Public I I Private X I		
14 District Potent'l? Yes X No I I		24 Owner's Name & Address, if known Curtis F. & Maxine Owen		
15 Name of Established District		25 Open to Public? Yes I I No X I		2. County Pike 4. Present Name(s) Owen House
42 Further Description of Important Features South side is false board & batten over basement garage. North side has deck. Cupola on roof has weathervane with copper eagle finial. Front door is an antique in Eastlake style.		26 Local Contact Person or Organization		
43 History and Significance This house was probably built by Richard H. White, who built the house next door at 204 North 3rd about 1936. He sold this one in 1945 to Herbert and Edith See. The house deteriorated until virtually rebuilt in the last few years by the present owners.		27. Other Surveys in Which Included		
44 Description of Environment and Outbuildings North Third Street ends at this point. Ground drops steeply to east for striking view of river and lock and dam.		28. No. of Stories 1		2. County Pike 4. Present Name(s) Owen House
45 Sources of Information Title abstract		29. Basement? Yes X No I I		
46 Prepared by Lou Estes		30. Foundation Material Concrete		
47 Organization City of Clarksville		31. Wall Construction Frame		2. County Pike 4. Present Name(s) Owen House
48 Date		32. Roof Type & Material Gable, asphalt shingle		
49 Revision Date(s)		33. No. of Bays Front 4 Side 2		
3/87		34. Wall Treatment Comp. Shingles		2. County Pike 4. Present Name(s) Owen House
		35. Plan Shape irregular		
		36. Changes (Explain in #42) Addition I I Altered X Moved I I		
		37. Condition Interior good Exterior good		2. County Pike 4. Present Name(s) Owen House
		38. Preservation Underway? Yes I I No X		
		39. Endangered? By What? Yes I I No X		
		40. Visible from Public Road? Yes X No I I		2. County Pike 4. Present Name(s) Owen House
		41. Distance from and Frontage on Road 15'/120'		
		Photo		



State Historical Survey and Planning Office, State Capitol Building, Room B-25,
HISTORIC INVENTORY Jefferson City, Missouri 65101

1 No		4. Present Name(s) Grace Episcopal Church		1. No. 2. County Pike 3. Present Name(s) Grace Episcopal Church 4. Corner Name(s) 101 South Third
2 County Pike		5 Other Name(s)		
3 Location of Negatives Clarksville Public Library		101 South Third		
6 Specific Location East 1/2 of Lot 188		16. Thematic Category 030 360		28. No. of Stories 1 - 1 29. Basement? Yes <input checked="" type="checkbox"/> No <input type="checkbox"/> 30. Foundation Material 30 Brick, where exposed 31. Wall Construction Brick <u>UD</u> 32. Roof Type & Material GB GB Gables, comp. shingle 33. No. of Bays Front 1 Side 5 34. Wall Treatment Common bond 30 35. Plan Shape T RC 36. Changes (Explain in #42) Addition <input type="checkbox"/> Altered <input checked="" type="checkbox"/> Moved <input type="checkbox"/> 37. Condition Interior good Exterior good 38. Preservation Underway? Yes <input type="checkbox"/> No <input checked="" type="checkbox"/> 39. Endangered? By What? Yes <input type="checkbox"/> No <input checked="" type="checkbox"/> 40. Visible from Public Road? Yes <input checked="" type="checkbox"/> No <input type="checkbox"/> 41. Distance from and Frontage on Road / 60
7 City or Town If Rural, Township & Vicinity Clarksville		17. Date(s) or Period Constructed 1940		
8 Site Plan with North Arrow HOWARD THIRD		18. Style or Design Georgian Revival .50/70 19. Architect or Engineer Nagel & Dunn 20. Contractor or Builder R&B St 21. Original Use, if apparent Church <u>06A</u> 22. Present Use Church 23. Ownership Public <input type="checkbox"/> Private <input checked="" type="checkbox"/> 24. Owner's Name & Address, if known The Episcopal Diocese of Missouri 25. Open to Public? Yes <input checked="" type="checkbox"/> No <input type="checkbox"/> 26. Local Contact Person or Organization 27. Other Surveys in Which Included Your Guide to a Walking Tour of Clarksville		
9 Coordinates Lat Long UTM		28. No. of Stories 1 - 1		
10 Site <input type="checkbox"/> Building <input checked="" type="checkbox"/> Structure <input type="checkbox"/> Object <input checked="" type="checkbox"/>		29. Basement? Yes <input checked="" type="checkbox"/> No <input type="checkbox"/>		
11 On National Register? Yes <input type="checkbox"/> No <input checked="" type="checkbox"/>		30. Foundation Material 30		
12 Is it Eligible? Yes <input type="checkbox"/> No <input checked="" type="checkbox"/>		31. Wall Construction		
13 Part of Estab. Hist. Dist.? Yes <input type="checkbox"/> No <input checked="" type="checkbox"/>		32. Roof Type & Material GB GB		
14 District Potent'l? Yes <input type="checkbox"/> No <input checked="" type="checkbox"/>		33. No. of Bays		
15 Name of Established District		34. Wall Treatment		
42 Further Description of Important Features The sloping site puts the main entry almost a full story above the front yard. It is approached by curving double stairs rising to a landing over an arched entry to the basement. This stair is of brick slightly greyer in color than the salmon-colored body of the church and has red mortar in contrast to the dark-neutral mortar of the walk; considerable tuckpointing appears to have been done, unobtrusively. (see attached sheet)		35. Plan Shape T RC		
43 History and Significance The parish was founded in 1869 and acquired this site in 1898, but the present church dates from 1940. It was designed by Frederick Dunn and Charles Nagel, St. Louis architects who had formed a partnership in 1936 and had recently gained national acclaim for their design of St. Mark's Episcopal Church in St. Louis Hills. The new building was dedicated on Easter Sunday, 1941. The church is noted for its Skinner pipe organ.		36. Changes (Explain in #42) Addition <input type="checkbox"/> Altered <input checked="" type="checkbox"/> Moved <input type="checkbox"/>		
44 Description of Environment and Outbuildings Fieldstone retaining walls rise around site to south and west; a similar wall is along the street in front.		37. Condition Interior good Exterior good		
45 Sources of Information Title abstract People, Places & Pikers, p. 233		38. Preservation Underway? Yes <input type="checkbox"/> No <input checked="" type="checkbox"/>		
		39. Endangered? By What? Yes <input type="checkbox"/> No <input checked="" type="checkbox"/>		
		40. Visible from Public Road? Yes <input checked="" type="checkbox"/> No <input type="checkbox"/>		
		41. Distance from and Frontage on Road / 60		
		46. Prepared by Historic Task Force		
		47. Organization City of Clarksville		
		48. Date 3/87		
		49. Revision Date(s)		

Grace Episcopal Church, 101 South Third


42. (Cont.) but with white mortar. The main entry is slightly arched and set back in a deep paneled recess. The paneled double doors have a top light. This entry bay breaks forward about 2 feet under a pediment, which has a horizontal rectangular window framed by scrolled volutes; its lintel has an entablature, above which is a winged cherub. Except for the white moldings, the pediment is robin's-egg blue, and the cherub has gold wings and yellow hair. At the sides, the basement windows are flat-headed under segmental arches, shuttered, and 6 over 9. The nave windows are circular with rectangular mullions forming 12 central panes and 3 on the sides. To the north, the sacristy forms a shed-roofed lean-to; its cornice has returns. The paneled sacristy door opens onto Howard Street. The steeple above the entry has a mitred rectangular base, an octagonal shaft, and a silver octagonal spire topped by orb and cross. The shaft has aqua-painted louvers edged in red on its four main faces, while at the four corners obelisks rise to gilded flames.





Missouri Office Of Historic Preservation
HISTORIC INVENTORY

P.O. Box 176
Jefferson City, Missouri 65102

1 No <u>5</u>		4. Present Name(s) Carroll-Kohlmyer House		1. No. 2 County <u>Pike</u> 3 Location of Negatives <u>Clarksville Public Library</u> 6 Specific Location <u>Lot 142</u> 7 City or Town <input type="checkbox"/> Rural, Township & Vicinity <u>Clarksville</u> 8 Site Plan with North Arrow 	16. Thematic Category 17 Date(s) or Period <u>Constructed c. 1868</u> 18 Style or Design <u>Victorian vernacular</u> <u>08</u> 19. Architect or Engineer 20. Contractor or Builder <u>porch</u> <u>CB</u> 21. Original Use, if apparent <u>Residence</u> <u>OIA</u> 22 Present Use <u>Residence</u> 23 Ownership <input type="checkbox"/> Public <input checked="" type="checkbox"/> Private 24. Owner's Name & Address, if known <u>Bill Unsell</u> 25. Open to Public? <input type="checkbox"/> Yes <input checked="" type="checkbox"/> No 26. Local Contact Person or Organization 27. Other Surveys in Which Included	28. No. of Stories <u>1 - 1</u> 29. Basement? <input type="checkbox"/> Yes <input checked="" type="checkbox"/> No 30. Foundation Material <u>Stone</u> <u>40</u> <u>65</u> 31. Wall Construction <u>Frame</u> <u>WU</u> 32. Roof Type & Material <u>16 SD</u> <u>Cross gable, shed comp</u> 33. No. of Bays <u>Front</u> <u>3</u> <u>Side</u> <u>irr</u> <u>5</u> 34. Wall Treatment <u>Asbestos shingle</u> <u>64</u> 35. Plan Shape <u>irregular</u> 36. Changes (Explain in #42) <input type="checkbox"/> Addition <input checked="" type="checkbox"/> Altered <input type="checkbox"/> Moved 37. Condition <u>Interior</u> <u>Exterior</u> <u>good</u> 38. Preservation Underway? <input type="checkbox"/> Yes <input checked="" type="checkbox"/> No 39. Endangered? <input type="checkbox"/> Yes <input checked="" type="checkbox"/> No By What? 40 Visible from Public Road? <input type="checkbox"/> Yes <input checked="" type="checkbox"/> No 41 Distance from and Frontage on Road <u>160 ft.</u>	
9 Coordinates <u>Lat</u> <u>Long</u> UTM		10 Site <input type="checkbox"/> Building <input checked="" type="checkbox"/> Structure <input type="checkbox"/> Object <input checked="" type="checkbox"/> 11 On National Register? <input type="checkbox"/> Yes <input checked="" type="checkbox"/> No 12 Is It Eligible? <input type="checkbox"/> Yes <input checked="" type="checkbox"/> No 13 Part of Estab. Hist. Dist.? <input type="checkbox"/> Yes <input checked="" type="checkbox"/> No 14 District Potent? <input type="checkbox"/> Yes <input checked="" type="checkbox"/> No 15 Name of Established District					3. Present Name(s) <u>Pike</u> <u>Carroll-Kohlmyer House</u> 4. Other Name(s) <u>106 S. 3rd</u>
42 Further Description of Important Features Front windows are 2-over 2. Modern porch over entry has slight shed roof, wrought iron supports. Front port of foundation is covered with metal sheeting. Rear wing has concrete block under newest part painted white. This part has a shed roof.		5 Other Name(s) <u>106 S. 3rd</u>					
43 History and Significance The front part of the house was standing by 1886, and the rear wings were added by 1893. The exact dating of the house is difficult because of alterations and also because it never sold for more than \$350 up to 1925. E.B. Carroll bought the lot in 1867 for \$150 and sold it the next year for \$300. He may have built the first part of the house as an investment. One of the leading citizens of Clarksville, Carroll was a partner in							
44 Description of Environment and Outbuildings Ground drops steeply from road. Adjacent house to south is similar.							
45 Sources of Information Sanborn maps, 1886, 1893. Pike County Recorder of Deeds History of Pike County, (1883), pp. 229, 534		46 Prepared by <u>Historic Task Force</u> 47 Organization <u>City of Clarksville</u> 48 Date <u>5/87</u>					

Carroll-Kohlmyer House
106 S. 3rd

(continued)

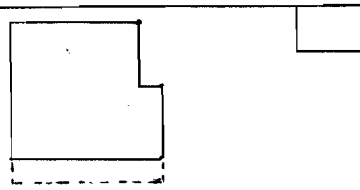
43. the Imperial Mill, built in 1856. He lived at the southwest corner of 3rd and Main Cross. The buyer in 1868 was August Kohlmyer, who sold to J.A.P. Knox in 1885. No deed has been found for this transaction, but the tax assessment was made to Kohlmyer in 1885 and to Knox in 1886. Knox was a physician, born in 1834, and a graduate of the St. Louis Medical College in 1859. He settled in Clarksville in 1868 and served as councilman in 1872 and mayor ex officio in 1873. Knox may not have lived here, but he owned the property until 1891 when he sold it to John M. Clifford, another prominent citizen. Clifford died in 1893 but his widow Susan kept this property until 1925, and when she sold it reserved life estate, which suggests that she may have been living here. Subsequent owners have included Earl and Margaret Calvey (1935-1943) and James W. Nance (1944-1969).





Missouri Office Of Historic Preservation HISTORIC INVENTORY

P.O. Box 176
Jefferson City, Missouri 65102

1 No <u>391</u>		4. Present Name(s) Wigginton-Bell House		1. No. 2. County Pike 3. Location of Negatives Clarksville Public Library
2 County Pike		5. Other Name(s) 107 So. 3rd.		
3. Location of Negatives Clarksville Public Library				
6 Specific Location Lots 186-187		16. Thematic Category Constructed c. 1866		28. No. of Stories 1 - 1 - 1 29. Basement? Yes <input type="checkbox"/> No <input checked="" type="checkbox"/> 30. Foundation Material Stone <u>10</u> 31. Wall Construction Frame <u>WU WU</u> 32. Roof Type & Material gabled, comp. <u>CB CB SD</u> 33. No. of Bays Front 3 Side 3 34. Wall Treatment <u>64 21</u> asbestos shingles 35. Plan Shape irregular 36. Changes (Explain in #42) Addition by <u>Altered</u> Moved <input type="checkbox"/> 37. Condition Interior <u>good</u> Exterior <u>good</u> 38. Preservation Underway? Yes <input type="checkbox"/> No <input checked="" type="checkbox"/> 39. Endangered? Yes <input type="checkbox"/> No <input checked="" type="checkbox"/> 40. Visible from Public Road? Yes <input checked="" type="checkbox"/> No <input type="checkbox"/> 41. Distance from and Frontage on Road 1' 30'
7 City or Town II Rural, Township & Vicinity Clarksville		17 Date(s) or Period Constructed c. 1866		
8 Site Plan with North Arrow ALLEY 		18 Style or Design Vernacular <u>00</u>		
9 Coordinates UTM Lat Long		19 Architect or Engineer		4 Present Name(s) Wigginton-Bell House 107 South Third Street
10 Site <input type="checkbox"/> Building <input checked="" type="checkbox"/> Structure <input type="checkbox"/> Object <input type="checkbox"/>		20 Contractor or Builder <u>WU CU</u>		
11 On National Register? Yes <input type="checkbox"/> No <input checked="" type="checkbox"/>		21. Original Use, if apparent residence <u>NA</u> <u>AW</u>		
12 Is <input type="checkbox"/> Eligible? Yes <input type="checkbox"/> No <input type="checkbox"/>		22 Present Use residence		5 Other Name(s) 107 South Third Street
13 Part of Estab. Yes <input type="checkbox"/> No <input checked="" type="checkbox"/>		23 Ownership Public <input type="checkbox"/> Private <input checked="" type="checkbox"/>		
14 District Potent? Yes <input type="checkbox"/> No <input type="checkbox"/>		24. Owner's Name & Address, if known Troutner, Fred		
15 Name of Established District		25. Open to Public? Yes <input type="checkbox"/> No <input checked="" type="checkbox"/>		26. Local Contact Person or Organization
16. District Potent? Yes <input type="checkbox"/> No <input type="checkbox"/>		27. Other Surveys in Which Included		
17. Other Surveys in Which Included				
42. Further Description of Important Features Although only direct access is from alley, house nevertheless faces Third Street and river view. It has center entry with stoop & wrought iron railing, gabled hood on wooden braces. Windows to either side are paired 1-over-1. A louvered cupola stands at center of roof ridge. A 2-bay wing with board and batten siding extends north from house, and there are several additions to the rear including a shed-roofed one along rear of older gabled rear wing, and a large glazed porch.				
43. History and Significance In 1866 the value of Lot 186 on which the house actually stands jumped from \$150 to \$1,100; in August of that year, a deed of trust specifically refers to the house on this lot. In March it was acquired by Joseph D. & Olivia Wigginton and in December sold to William Bell. He acquired Lot 187 in 1869 and died in 1875. His widow Tabitha Bell lived here and possibly at a house on North Carolina Street in Louisiana until her death in 1903. She bequeathed this property to the City of Clarksville, stipulating that the income produced by renting it be (over)				
44. Description of Environment and Outbuildings House sits far above Third Street on steep hill and is approached from alley. A gabled board and batten garage parallels the alley north of the house; at that corner is a squared rubble retaining wall.				
45. Sources of Information Title abstract				
46. Prepared by Historic Task Force 47. Organization City of Clarksville 48. Date 7/87 49. Revision Date(s)				

Wigginton-Bell House

107 So. Third St.

(continued)

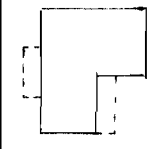
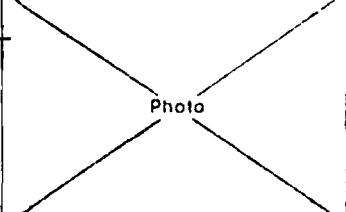
43. applied to "keeping up, caring for and beautifying the graves of myself and late husband in City Cemetery". In 1949 the city leased the property for 50 years to Robert E. Blackman, and in 1959 he transferred the lease to Carl R. Pellikaan and his wife.





Missouri Office Of Historic Preservation
HISTORIC INVENTORY

P.O. Box 176
 Jefferson City, Missouri 65102

1. No. 2. County Pike 3. Location of Negatives Clarksville Public Library 6. Specific Location Lot 143 7. City or Town If Rural, Township & Vicinity Clarksville 8. Site Plan with North Arrow 		4. Present Name(s) Margaret Jenkins House 5. Other Name(s) 108 S. Third <i>name</i> 6038 16. Thematic Category 17. Date(s) or Period Constructed c. 1855 18. Style or Design Vernacular Victorian <i>12</i> 19. Architect or Engineer 20. Contractor or Builder <i>pnech CB</i> 21. Original Use, if apparent Residence <i>OIA</i> 22. Present Use Residence 23. Ownership Public <input type="checkbox"/> Private <input checked="" type="checkbox"/> 24. Owner's Name & Address, if known Clay Jennings 25. Open to Public? Yes <input type="checkbox"/> No <input checked="" type="checkbox"/> 26. Local Contact Person or Organization 27. Other Surveys in Which Included 	
9. Coordinates UTM Lat Long 10. Site <input type="checkbox"/> Building <input checked="" type="checkbox"/> Structure <input type="checkbox"/> Object <input type="checkbox"/> 11. On National Register? Yes <input type="checkbox"/> No <input checked="" type="checkbox"/> 12. Is it Eligible? Yes <input type="checkbox"/> No <input type="checkbox"/> 13. Part of Estab. Hist. Dist? Yes <input type="checkbox"/> No <input checked="" type="checkbox"/> 14. District Potent'l? Yes <input checked="" type="checkbox"/> No <input type="checkbox"/> 15. Name of Established District 		28. No. of Stories <i>1-1</i> 29. Basement? Yes <input checked="" type="checkbox"/> No <input type="checkbox"/> Full 30. Foundation Material Coursed rubble <i>40</i> 31. Wall Construction Frame <i>WU</i> 32. Roof Type & Material <i>GB SD</i> Gable, comp <i>63</i> 33. No. of Bays Front 4 Side 2 34. Wall Treatment <i>64</i> Asbestos shingles 35. Plan Shape <i>irregular</i> 36. Changes (Explain in #42) <i>Addition to Altered Moved</i> 37. Condition Interior <i>Excellent</i> Exterior <i>Good</i> 38. Preservation Underway? Yes <input type="checkbox"/> No <input checked="" type="checkbox"/> 39. Endangered? Yes <input type="checkbox"/> No <input checked="" type="checkbox"/> By What? 40. Visible from Public Road? Yes <input checked="" type="checkbox"/> No <input type="checkbox"/> 41. Distance from and Frontage on Road <div style="text-align: center;">/60'</div>	
42. Further Description of Important Features House has two front doors with glass-paneled doors. They are sheltered by a small shed roof on two posts with capitals. Front windows are 2-over-2. Rear wing has enclosed porch on south side. Rear windows are 4-over-4 on north side, newer louvered windows on south, where foundation is covered with metal sheeting.		Photo 	
43. History and Significance House changed little from 1886 configuration except that rear addition has been enlarged. Benjamin P. Clifford bought this lot in 1855 for \$50 and sold it in 1864 with the house and lot next door for \$575. He may have built the first part of this house during that time as a rental property. The buyer Margaret Jenkins was a native of Ohio, age 42 and already a widow in 1850, with six children. She died about 1875 but her son Ephraim, age 12 in 1850, retained this property until 1882. In this century, the property was			
44. Description of Environment and Outbuildings The adjacent house at 106 S. Third is very similar except that it has only one front door. Ground drops steeply from road.			
45. Sources of Information Sanborn maps, 1886, 1930 Pike County Recorder of Deeds		46. Prepared by Historic Task Force 47. Organization City of Clarksville <div style="text-align: right;">4/87</div>	

1. No.

2. County

4. Present Name(s)
 Margaret Jenkins House

5. Other

108 S. Third

Margaret Jenkins House
108 S. Third

(continued)

43. owned by Hurley and Roxana Oliver from 1932 to 1984.

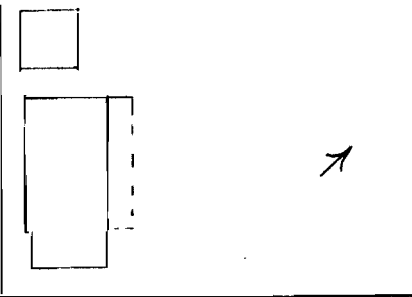




Missouri Office Of Historic Preservation

HISTORIC INVENTORY

P.O. Box 176
Jefferson City, Missouri 65102

1. No. 40		4. Present Name(s) Davis-Ballinger House		1. No. 2. County Pike
2. County Pike		5. Other Name(s)		
3. Location of Negatives Clarksville Public Library		109 So. 3rd. Street <i>House - name</i> 0025		2. County Pike
6. Specific Location Lot 185		16. Thematic Category		
7. City or Town <input type="checkbox"/> If Rural, Township & Vicinity Clarksville		17. Date(s) or Period constructed c. 1850		2. County Pike
8. Site Plan with North Arrow 		18. Style or Design 08		
9. Coordinates <input type="checkbox"/> UTM Lat Clarksville Long		19. Architect or Engineer		4. Present Name(s) Davis-Ballinger House
10. Site <input type="checkbox"/> Building <input checked="" type="checkbox"/> Structure <input type="checkbox"/> Object <input type="checkbox"/>		20. Contractor or Builder <i>proch RI</i>		
11. On National Register? Yes <input type="checkbox"/> No <input checked="" type="checkbox"/>		21. Original Use, if apparent residence <i>QA</i>		4. Present Name(s) Davis-Ballinger House
12. Is it Eligible? Yes <input checked="" type="checkbox"/> No <input type="checkbox"/>		22. Present Use residence		
13. Part of Estab. Hist. Dist.? Yes <input type="checkbox"/> No <input checked="" type="checkbox"/>		23. Ownership Public <input type="checkbox"/> Private <input checked="" type="checkbox"/>		4. Present Name(s) Davis-Ballinger House
14. District Potent'l? Yes <input checked="" type="checkbox"/> No <input type="checkbox"/>		24. Owner's Name & Address, if known Stephen & Donna Glascock		
15. Name of Established District		25. Open to Public? Yes <input type="checkbox"/> No <input checked="" type="checkbox"/>		4. Present Name(s) Davis-Ballinger House
		26. Local Contact Person or Organization		
16. Further Description of Important Features A verandah with square columns runs across north 4 bays of front. South bay may be an addition. Other additions are visible at rear of house. South bay has windows that have 4 vertical panes over 1, most others are 1-over 1.		27. Other Surveys in Which Included		5. Other Name(s) 109 So. 3rd. Street
43. History and Significance While house has been remodeled over the years, particularly about 1900, it seems to have its origins about 1850. William Davis bought 2 lots on this hill in 1847 for \$28 and sold them in 1855 for \$400. The buyer William Barringer was definitely living here in 1875, when the city directory recorded him as William Barringer, "res. n s Washington W 3rd". He must have died a few years later, (over)		46. Prepared by Historic Task Force		5. Other Name(s) 109 So. 3rd. Street
44. Description of Environment and Outbuildings Washington Street was vacated in this block in 1942 and half the right-of-way added to the south side of this lot. House sits at top of a steep hill and is actually approached by alley to west. A gambrel-roofed garage with clapboard and concrete block walls opens onto alley north of house.		47. Organization City of Clarksville		
45. Sources of Information Recorder of Deeds, Bowling Green City Directory, 1875		48. Date 7/87 49. Revision Date(s)		5. Other Name(s) 109 So. 3rd. Street

Davis-Ballinger House
109 So. 3rd Street

(continued)

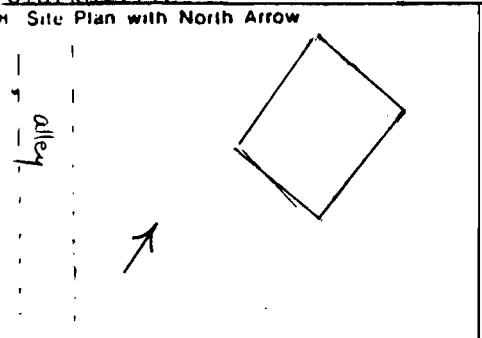
43. because in 1878 his executor sold this property to Elizabeth Ballinger, widow. The property changed hands frequently at declining prices until 1909, when it was acquired by Peter C. Bopp for \$700. He owned it until 1919. Nellie Pannell, wife of Charley Pannell bought the property later that year for \$400. Later owners have been E. M. Bartlett (1929), Francis W. and Bernadine Buchanan (1943), and the present owners since 1961.





Missouri Office Of Historic Preservation HISTORIC INVENTORY

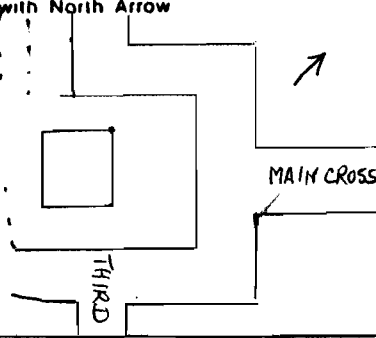
P.O. Box 176
Jefferson City, Missouri 65102

1 No <u>2</u>		4. Present Name(s) Charles Moesch House <i>not entered</i>		1. No.
2 County Pike		5. Other Name(s)		
3 Location of Negatives Clarksville Public Library		211 South Third		
6 Specific Location Lots 183-184		16. Thematic Category		2. County Pike
7 City or Town If Rural, Township & Vicinity Clarksville		17 Date(s) or Period started 1973, finished 1978		
8 Site Plan with North Arrow 		18 Style or Design A-type		
9 Coordinates UTM Lat Long		19. Architect or Engineer		4. Present Name(s) Charles Moesch House
10 Site <input type="checkbox"/> Building <input checked="" type="checkbox"/> Structure <input type="checkbox"/> Object <input type="checkbox"/>		20. Contractor or Builder Charles Moesch		
11 On National Register? Yes <input type="checkbox"/> No <input checked="" type="checkbox"/>		21. Original Use, if apparent Residence		
12 Is It Eligible? Yes <input type="checkbox"/> No <input type="checkbox"/>		22. Present Use Residence		5. Other Name(s) 211 South Third
13 Part of Estab. Hist. Dist.? Yes <input type="checkbox"/> No <input checked="" type="checkbox"/>		23 Ownership Public <input type="checkbox"/> Private <input checked="" type="checkbox"/>		
14. District Potent'l? Yes <input checked="" type="checkbox"/> No <input type="checkbox"/>		24. Owner's Name & Address, if known Charles Moesch		
15 Name of Established District		25. Open to Public? Yes <input type="checkbox"/> No <input checked="" type="checkbox"/>		Photo
42 Further Description of Important Features House is placed at angle to street. It has a shed-roof corresponding to split-level plan, 2 floors to south, one to north. South elevation has cantilevered balcony in front of 2nd floor. Deck in front of 1st floor.		26. Local Contact Person or Organization		
43 History and Significance Charles Moesch operated the Sears store in Louisiana when he built this house.		27. Other Surveys in Which Included		
44 Description of Environment and Outbuildings There is a small building built by Moesch for an art studio. The house sits on a high bluff above the street.		28. No. of Stories Split Level <input type="checkbox"/> Level <input checked="" type="checkbox"/>		211 South Third
45 Sources of Information Interview with owner		29. Basement? Yes <input type="checkbox"/> No <input checked="" type="checkbox"/>		
46 Prepared by Historic Task Force		30. Foundation Material Concrete		
47 Organization City of Clarksville		31. Wall Construction Frame		48 Date 4/87
48 Date 4/87		32. Roof Type & Material Sloping		
49 Revision Date(s)		33. No. of Bays Front 3 Side 1		
46 Prepared by Historic Task Force		34. Wall Treatment Shingle		49 Revision Date(s)
47 Organization City of Clarksville		35. Plan Shape rectangle		
48 Date 4/87		36. Changes (Explain in #42) Addition <input type="checkbox"/> Altered <input type="checkbox"/> Moved <input type="checkbox"/>		
49 Revision Date(s)		37. Condition Interior good Exterior good		49 Revision Date(s)
46 Prepared by Historic Task Force		38. Preservation Underway? Yes <input type="checkbox"/> No <input checked="" type="checkbox"/>		
47 Organization City of Clarksville		39. Endangered? By What? Yes <input type="checkbox"/> No <input checked="" type="checkbox"/>		
48 Date 4/87		40. Visible from Public Road? Yes <input checked="" type="checkbox"/> No <input type="checkbox"/>		49 Revision Date(s)
49 Revision Date(s)		41. Distance from and Frontage on Road 120' frontage 50' from road		
46 Prepared by Historic Task Force		42. Further Description of Important Features		



Missouri Office Of Historic Preservation
HISTORIC INVENTORY

P.O. Box 176
 Jefferson City, Missouri 65102

1 No <u>41</u>		4. Present Name(s) Clarksville Medical Center <i>not moved</i>		1. No.
2 County Pike		5. Other Name(s) 215 S. 3rd Street		
3 Location of Negatives Clarksville Public Library				
6 Specific Location Lots 147, 148, 149, 150, 179, 180, 181, 182		16. Thematic Category		2. County Pike
7 City or Town If Rural, Township & Vicinity Clarksville		17 Date(s) or Period Constructed 1960-61		
8 Site Plan with North Arrow 		18 Style or Design Modern		
9 Coordinates UTM Lat Long		19 Architect or Engineer		4. Present Name(s) Clarksville Medical Center
10 Site <input type="checkbox"/> Building <input checked="" type="checkbox"/> Structure <input type="checkbox"/> Object <input type="checkbox"/>		20 Contractor or Builder		
11 On National Register? Yes <input type="checkbox"/> No <input checked="" type="checkbox"/>		21 Original Use, if apparent Medical Center		
12 Is It Eligible? Yes <input type="checkbox"/> No <input checked="" type="checkbox"/>		22 Present Use Medical Center		2. County Pike
13 Part of Estab. Hist. Dist.? Yes <input type="checkbox"/> No <input checked="" type="checkbox"/>		23 Ownership Public <input type="checkbox"/> Private <input checked="" type="checkbox"/>		
14 District Potent'l? Yes <input checked="" type="checkbox"/> No <input type="checkbox"/>		24 Owner's Name & Address, if known Pike County Memorial Hospital, Louisiana, MO		
15 Name of Established District		25 Open to Public? Yes <input checked="" type="checkbox"/> No <input type="checkbox"/>		4. Present Name(s) Clarksville Medical Center
42 Further Description of Important Features Front elevation to east is set back under deep overhang with tile grillwork at the ends. Two entries are deeply recessed. North two bays have small single-pane windows; middle has 4 vertical fixed panes with hinged panes beneath, while left front bay has two similar windows. On south elevation one window is set in small plywood projection. Underside of roof has tongue-in-groove siding with periodic ventilating grille.		26 Local Contact Person or Organization Dr. Stephen Justice		
43 History and Significance This site was intended from 1826 to be the centerpiece of Clarksville, and from 1887 to 1960 a monumental brick school occupied the space. The new Medical Center was opened in July of 1961. Dr. Edward Jackson was the first physician to practice there and Dr. Robert Gardaphe the first dentist. The owner was Southern Pike Community Progress, Inc. which sold it in 1985. The land is still leased by the City.		27 Other Surveys in Which Included		
44 Description of Environment and Outbuildings Originally the site was to be surrounded on all four sides by streets, but northwest corner was never laid out and other corners are casually rounded.		28. No. of Stories 1		5. Other Name(s) 215 S. 3rd Street
45 Sources of Information Title abstract People, Places and Pikers (1981), p. 78		29. Basement? Yes <input type="checkbox"/> No <input checked="" type="checkbox"/>		
		30. Foundation Material Concrete		
		31. Wall Construction Brick		5. Other Name(s) 215 S. 3rd Street
		32. Roof Type & Material Asphalt		
		33. No. of Bays Front 6 Side 4		
		34. Wall Treatment Stretcher bond		5. Other Name(s) 215 S. 3rd Street
		35. Plan Shape rectangular		
		36. Changes (Explain in #42) Addition <input type="checkbox"/> Altered <input type="checkbox"/> Moved <input type="checkbox"/>		
		37. Condition Interior good Exterior good		5. Other Name(s) 215 S. 3rd Street
		38. Preservation Underway? Yes <input type="checkbox"/> No <input checked="" type="checkbox"/>		
		39. Endangered? By What? Yes <input type="checkbox"/> No <input checked="" type="checkbox"/>		
		40. Visible from Public Road? Yes <input checked="" type="checkbox"/> No <input type="checkbox"/>		5. Other Name(s) 215 S. 3rd Street
		41. Distance from and Frontage on Road 100' / 240'		
		Photo		
		46 Prepared by Ralph Huesing		5. Other Name(s) 215 S. 3rd Street
		47 Organization City of Clarksville		
		48 Date 3/87 49 Revision Date(s)		



State Historical Survey and Planning Office, State Capitol Building, Room B-25,
HISTORIC INVENTORY Jefferson City, Missouri 65101

1 No		4. Present Name(s)		1. No.	
2 County		Clarksville United Presbyterian Church <i>Other</i>		2. County	
Pike		5 Other Name(s)		Pike	
3 Location of Negatives		orig. Cumberland Presbyterian Church <i>name</i>		3. Present Name(s)	
Clarksville Public Library		300 S. 3rd Street		Clarksville United Presbyterian Church	
6 Specific Location		16. Thematic Category		28. No. of Stories	
Lot 151				1	
7 City or Town If Rural, Township & Vicinity		17 Date(s) or Period		29. Basement?	
Clarksville		Constructed 1886		Yes <input checked="" type="checkbox"/> No <input checked="" type="checkbox"/>	
8 Site Plan with North Arrow		18 Style or Design		30. Foundation Material	
		Queen Anne 45/72		Stone 40	
		19. Architect or Engineer		31. Wall Construction	
		<i>Other</i>		Brick LB	
		20. Contractor or Builder		32. Roof Type & Material	
		<i>roof feet TW</i>		16 Cross gable, sheet met.	
		21. Original Use, if apparent		33. No. of Bays	
		Church <i>OLA</i>		Front 5 Side 5	
		22. Present Use		34. Wall Treatment	
		Church		Common bond 30 21	
9 Coordinates UTM		23. Ownership		35. Plan Shape	
Lat		Public <input checked="" type="checkbox"/> Private <input checked="" type="checkbox"/>		irr Cross CR	
Long		24. Owner's Name & Address, if known		36. Changes (Explain in #42)	
		Clarksville United Presbyterian Church		Addition <input checked="" type="checkbox"/> Altered <input checked="" type="checkbox"/> Moved <input checked="" type="checkbox"/>	
10 Site <input checked="" type="checkbox"/> Building <input checked="" type="checkbox"/> Structure <input checked="" type="checkbox"/> Object <input checked="" type="checkbox"/>		25. Open to Public?		37. Condition	
11 On National Register? Yes <input checked="" type="checkbox"/> No <input checked="" type="checkbox"/>		Yes <input checked="" type="checkbox"/> No <input checked="" type="checkbox"/>		Interior good	
12 Is II Eligible? Yes <input checked="" type="checkbox"/> No <input checked="" type="checkbox"/>		26. Local Contact Person or Organization		Exterior good	
13 Part of Estab Hist Dist? Yes <input checked="" type="checkbox"/> No <input checked="" type="checkbox"/>				38. Preservation Underway? Yes <input checked="" type="checkbox"/> No <input checked="" type="checkbox"/>	
14. District Potent'l? Yes <input checked="" type="checkbox"/> No <input checked="" type="checkbox"/>		27. Other Surveys in Which Included		39. Endangered? By What? Yes <input checked="" type="checkbox"/> No <input checked="" type="checkbox"/>	
15. Name of Established District				40. Visible from Public Road? Yes <input checked="" type="checkbox"/> No <input checked="" type="checkbox"/>	
				41. Distance from and Frontage on Road	
				10 ft./60 ft.	
42. Further Description of Important Features				Photo	
Striking design has tall gables. At front, south, and north sides gable ends are frame, finished with clapboards, vertical board and batten, round quatrefoils, and a bracketed frieze. They also have round windows, the one to the west a 6-pointed star. Below, in brick walls are 3 narrow lancet windows with art glass and radiating bricks around upper parts. In northwest angle is main entry in (see attached sheet)					
43. History and Significance					
Although the sign in front of the building says the congregation was established in 1841, the inscription over the door gives the founding as 1868. In 1872 the group bought the building at 308 Smith Street, originally built by the Methodist Episcopal Church in 1866. In 1886 they sold that building to the African Methodist Episcopal Church. This church closed from 1917 to 1924 but has been in continuous operation since then.					
44. Description of Environment and Outbuildings					
45. Sources of Information		46. Prepared by		4. Other Name(s)	
People, Places and Pickers, p. 219		Historic Task Force		300 South Third	
		47. Organization			
		City of Clarksville			
		48. Date		49. Revision Date(s)	
		3/87			

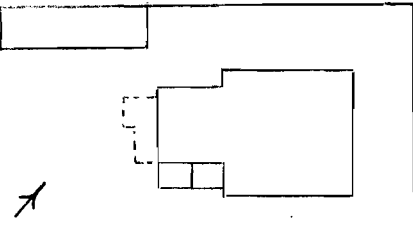
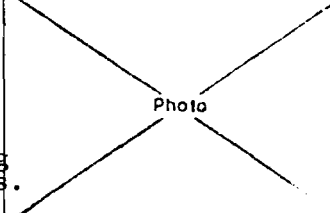
Clarksville United Presbyterian Church, 300 S. 3rd Street

42. (cont.) square tower, which has 2 closed lancets in each upper brick face, and a louvered brick stage with very low pyramidal roof above that. At the southwest corner an extra bay has been added under an extension of the original roofline.





Missouri Office Of Historic Preservation P.O. Box 176
HISTORIC INVENTORY Jefferson City, Missouri 65102

1. No. <u>7</u>		4. Present Name(s) Williamson-Carroll-Clifford House <i>Other</i>		2. County Pike	2. Present Name(s) Pike
2. County Pike		5. Other Name(s) <u>307 S. Third</u> <i>Name</i> <u>0040</u>			
3. Location of Negatives Clarksville Public Library					
6. Specific Location Lot 178		16. Thematic Category Constructed circa 1855		28. No. of Stories <u>2</u>	
7. City or Town If Rural, Township & Vicinity Clarksville		17. Date(s) or Period Constructed circa 1855		29. Basement? Yes <input checked="" type="checkbox"/> No <input type="checkbox"/>	
8. Site Plan with North Arrow <div style="text-align: center;">MAIN CROSS </div>		18. Style or Design <u>42/19</u> Greek Revival/Italianate		30. Foundation Material Stone 40	
9. Coordinates UTM Lat _____ Long _____		19. Architect or Engineer <i>Other</i> <u>40</u>		31. Wall Construction Brick LB	
10. Site <input type="checkbox"/> Building <input checked="" type="checkbox"/> Structure <input type="checkbox"/> Object <input type="checkbox"/>		20. Contractor or Builder		32. Roof Type & Material <u>NO</u> Low hip & gable asbestos 64	
11. On National Register? Yes <input type="checkbox"/> No <input checked="" type="checkbox"/>		21. Original Use, if apparent Residence OIA		33. No. of Bays Front <u>3</u> Side <u>4</u>	
12. Is It Eligible? Yes <input checked="" type="checkbox"/> No <input type="checkbox"/>		22. Present Use Residence		34. Wall Treatment Common bond 30	
13. Part of Estab. Yes <input type="checkbox"/> No <input checked="" type="checkbox"/>		23. Ownership Public <input type="checkbox"/> Private <input checked="" type="checkbox"/>		35. Plan Shape T	
14. District Potent? Yes <input type="checkbox"/> No <input type="checkbox"/>		24. Owner's Name & Address, if known Alton & Louise Jenkins		36. Changes (Explain in #42) Addition <input checked="" type="checkbox"/> Altered <input type="checkbox"/> Moved <input type="checkbox"/>	
15. Name of Established District		25. Open to Public? Yes <input type="checkbox"/> No <input checked="" type="checkbox"/>		37. Condition Interior <u>good</u> Exterior <u>good</u>	
42. Further Description of Important Features There is hidden guttering on the house. Two chimneys, center and southeast, open to flues in each room. There are no fireplaces. The windows have 6-over-6 panes and lintels all original. The front entrance has a lintel and four pane lights and four side lights. The eaves are boxed with plain frieze. Originally there was a front porch including one bay with the door upstairs opening onto a balcony. The present concrete porch was added in the 1950's. The interior doors all original are solid wood with china knobs.		26. Local Contact Person or Organization		38. Preservation Underway? Yes <input type="checkbox"/> No <input checked="" type="checkbox"/>	
43. History and Significance This house has the appearance of a transitional Greek Revival-Italianate design of the 1850's but the records of that period seem to have been destroyed in a courthouse fire. In 1849 the property was acquired by James McCord, and in 1868 it was sold by the widow of John Williamson. Probably Williamson built the house. He was a brother of Joseph, Benjamin, and George Williamson and with them established a woolen factory in Clarksville about 1850. In 1857 they acquired lot 152, opposite this house at 3rd and Virginia.		27. Other Surveys in Which Included Your Guide to a Walking Tour of Clarksville, MO		39. Endangered? Yes <input type="checkbox"/> No <input checked="" type="checkbox"/> By What?	
44. Description of Environment and Outbuildings House is on corner lot with an unattached garage. The year is park-like with many trees including fruit and nut trees. There are many perennial flowers. The back yard leads down to the town-branch.		45. Sources of Information Title abstract and Pike County Probate Court History of Pike County (1883) Interview Tales and Talk from Down in Pike (1976), p. 67 City Directory, 1975		40. Visible from Public Road? Yes <input checked="" type="checkbox"/> No <input type="checkbox"/>	
46. Prepared by Louise Jenkins		47. Organization City of Clarksville		41. Distance from and Frontage on Road 15'/120'	
48. Date of this Inventory 3/87		49. Photo 		50. Other 307 S. Third	

Williamson-Carroll Clifford House
307 S. Third

(continued)

42. The front stairway is walnut, original. The banister goes up and turns to frame the stairwell upstairs.

Two rooms, one up and one down, were added shortly after the original house with a separate stairway joining them. The ceilings are much lower than the main house. The windows are 6-over-6, but much smaller. In the upstairs hall the corner is rounded.

43. and by 1862 a carding factory was standing there. George Williamson was killed in the Civil War, and John Williamson died in 1867. The next year his widow (whose name appears as Elizabeth and Louisa) sold this property to Edward B. Carroll for \$1200.

Edward B. Carroll was with Benjamin P. Clifford and John O. Roberts, a founder in 1856 of the Imperial Mill, which operated under the name of E. B. Carroll and Co. In 1863, 1864 and 1865 he served as mayor of Clarksville. The 1875 city directory reports him running a dry goods store on First Street south of Lewis. He retired from the mill in 1876 but was still active in 1882 when he was reported to be 60. In 1874 Carroll and his wife Ann sold this house and adjacent lots to his partner Benjamin P. Clifford. At the same time they sold other lots including Lots 38 and 39, where the Imperial Mill was located; the total price was \$13,000.

Clifford was the most important man in Clarksville at the time, owner of the residual interests of the town's original proprietors and founder of the mercantile business B.P. Clifford and Brother and the Clifford Banking Co., the latter of which is still in business. He died in 1881. In 1890 his executors sold this property to his son John S., who immediately sold it in turn to William J. Mackey, who was married to his sister Mary. In 1895 Mackey sold it to Mary Denny, who lived here until her death in 1925.

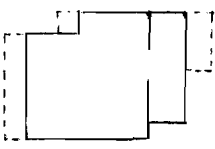
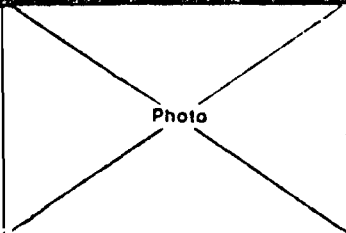
Holes in the rafters suggest that the planks were cut from logs floated down the Mississippi River in rafts.



Missouri Office Of Historic Preservation

HISTORIC INVENTORY

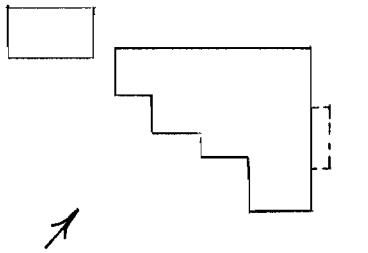
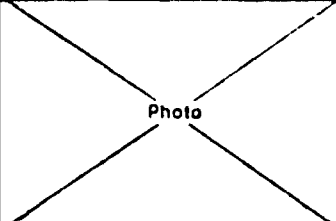
P.O. Box 176
Jefferson City, Missouri 65102

1 No. <u>4</u>		4. Present Name(s) Louis H. Edwards House <i>name</i>		1. No. 2 County Pike
2 County Pike		5. Other Name(s) 406 South Third Street <i>0026</i>		
3 Location of Negatives Clarksville Public Library		16. Thematic Category		12 County Pike
6 Specific Location Lot 154		17 Date(s) or Period constructed c. 1905		
7 City or Town If Rural, Township & Vicinity Clarksville		18 Style or Design late Italianate <i>42/19</i>		13 Present Name(s) Louis H. Edwards House
8 Site Plan with North Arrow THIRD 		19 Architect or Engineer		
9 Coordinates UTM Lat Long		20 Contractor or Builder		14 Other Name(s) 406 South Third Street
10 Site II Building <input checked="" type="checkbox"/> Structure II Object II		21 Original Use, if apparent residence <i>OIA</i> <i>Arch. Full DB</i>		
11 On National Register? Yes <input type="checkbox"/> No <input checked="" type="checkbox"/>		22 Present Use residence		15 Other Name(s) 406 South Third Street
12 Is It Eligible? Yes <input type="checkbox"/> No <input type="checkbox"/>		23 Ownership Public <input type="checkbox"/> Private <input checked="" type="checkbox"/>		
13 Part of Estab. Hist. Dist.? Yes <input type="checkbox"/> No <input checked="" type="checkbox"/>		24 Owner's Name & Address, if known Eddie D. & Phyllis J. Brown		16 Other Name(s) 406 South Third Street
14 District Potent'l? Yes <input checked="" type="checkbox"/> No <input type="checkbox"/>		25 Open to Public? Yes <input type="checkbox"/> No <input checked="" type="checkbox"/>		
15 Name of Established District		26 Local Contact Person or Organization		17 Other Name(s) 406 South Third Street
16 Name of Established District		27 Other Surveys in Which Included		
17 Further Description of Important Features House is essentially unaltered externally since its construction except that rear porch has been enclosed. Front porch and one-bay porch at secondary northwest entry have nearly flat roofs supported by turned posts; porch floors are nearly ground level. Doors have transoms. windows are one-over-one. Window surrounds are topped by cornice moldings. Plain frieze rises to boxed cornice with protruding rafters.		28. No. of Stories <i>2-1-1</i>		18 Other Name(s) 406 South Third Street
29. Basement? Yes <input checked="" type="checkbox"/> No <input type="checkbox"/>		29. Foundation Material stone <i>40</i>		
30. Wall Construction frame <i>WLL</i>		31. Roof Type & Material <i>HP</i> cross hip, comp. <i>SD</i>		19 Other Name(s) 406 South Third Street
32. No. of Bays Front <i>3</i> Side <i>5</i>		33. Wall Treatment clapboard <i>21</i>		
34. Plan Shape <i>irregular</i>		35. Changes (Explain in #42) Addition <input type="checkbox"/> Altered <input checked="" type="checkbox"/> Moved <input type="checkbox"/>		20 Other Name(s) 406 South Third Street
36. Condition Interior Exterior <i>good</i>		37. Preservation Underway? Yes <input type="checkbox"/> No <input checked="" type="checkbox"/>		
38. Endangered? By What? Yes <input checked="" type="checkbox"/> No <input type="checkbox"/>		39. Visible from Public Road? Yes <input checked="" type="checkbox"/> No <input type="checkbox"/>		21 Other Name(s) 406 South Third Street
40. Distance from and Frontage on Road <i>160</i>		41. Photo 		
42. History and Significance Sanborn maps first show this house in 1909. The lot had been acquired in 1904 by Louis H. and Maggie B. Edwards, and they probably built the house. Louis died in 1920 and Maggie in 1937, leaving the house to her sister Nellie V. Patton (1865-1940), the wife of J. Sam Patton. It was in the Owen family from 1940 to 1982.		43. Description of Environment and Outbuildings House has swimming pool on north side enclosed by chain link fence. Beyond that is clapboard barn/garage.		22 Other Name(s) 406 South Third Street
44. Sources of Information Sanborn maps, 1900, 1909 Pike County Recorder of Deeds		45. Prepared by Historic Task Force		
46. Organization City of Clarksville		47. Date 7/87		23 Other Name(s) 406 South Third Street
48. Revision Date(s)		49. Revision Date(s)		



Missouri Office Of Historic Preservation
HISTORIC INVENTORY

P.O. Box 176
 Jefferson City, Missouri 65102

1. No. <u>4</u>		4. Present Name(s) Solomon Yokum House		1. No. 2. County Pike 3. Location of Negatives Clarksville Public Library 6. Specific Location Lots 175 & 176 7. City or Town If Rural, Township & Vicinity Clarksville 8. Site Plan with North Arrow 	2. County Pike 3. Present Name(s) Solomon Yokum 4. Other Name(s) 407 South Third Street House - name 0027
2. County Pike		5. Other Name(s)			
3. Location of Negatives Clarksville Public Library		16. Thematic Category		28. No. of Stories <u>1 - 1</u>	
6. Specific Location Lots 175 & 176		17. Date(s) or Period constructed c. 1840			
7. City or Town If Rural, Township & Vicinity Clarksville		18. Style or Design Vernacular Greek Revival <u>31/00</u>		29. Basement? Yes <input checked="" type="checkbox"/> No <input type="checkbox"/>	
8. Site Plan with North Arrow		19. Architect or Engineer		30. Foundation Material <u>30</u> brick where exposed	
9. Coordinates UTM Lat Long		20. Contractor or Builder <u>Donch CB</u>		31. Wall Construction frame <u>WU</u>	
10. Site <input type="checkbox"/> Building <input checked="" type="checkbox"/> Structure <input type="checkbox"/> Object <input type="checkbox"/>		21. Original Use, if apparent residence <u>OIA</u>		32. Roof Type & Material <u>CB 30</u> gable, comp. <u>63</u>	
11. On National Register? Yes <input type="checkbox"/> No <input checked="" type="checkbox"/>		22. Present Use residence		33. No. of Bays Front <u>5</u> Side <u>2 +</u>	
12. Is It Eligible? Yes <input type="checkbox"/> No <input type="checkbox"/>		23. Ownership Public <input type="checkbox"/> Private <input checked="" type="checkbox"/>		34. Wall Treatment <u>64</u> asbestos shingles	
13. Part of Estab. Hist. Dist.? Yes <input type="checkbox"/> No <input checked="" type="checkbox"/>		24. Owner's Name & Address, if known Charles E. & Frances B. McCue		35. Plan Shape <u>L</u>	
14. District Potent'l? Yes <input checked="" type="checkbox"/> No <input type="checkbox"/>		25. Open to Public? Yes <input type="checkbox"/> No <input checked="" type="checkbox"/>		36. Changes (Explain in #42) Addition by <u>Altered & Moved</u>	
15. Name of Established District		26. Local Contact Person or Organization		37. Condition Interior _____ Exterior <u>good</u>	
16. Further Description of Important Features Front door has narrow toplights and sidelights. In front of it is a simple shed-roof porch with concrete floor. Windows are 1-over-1 in front, 3 vertical panes over 1 on side. Inside end chimneys lower wing to rear has lean-to addition at west end.		27. Other Surveys in Which Included		38. Preservation Underway? Yes <input type="checkbox"/> No <input checked="" type="checkbox"/>	
17. History and Significance From its shape and the detailing of its doorway, this house would seem to date to the mid-19th century, but the property does not seem to have sold for more than \$250 until after its purchase by Paul Kerner in 1899. If built at the earlier date, the builders should have been Solomon Yokum, who bought this lot, along with lot 159 (now 508 South Third) from the original proprietors in 1835. (over)		28. Photo 		39. Endangered? By What? Yes <input type="checkbox"/> No <input checked="" type="checkbox"/>	
18. Description of Environment and Outbuildings Three unpainted frame sheds are northwest of the house. A creek parallels the north edge of the property. <u>3</u>		29. Sources of Information Pike County Recorder of Deeds City Directory 1875		40. Visible from Public Road? Yes <input checked="" type="checkbox"/> No <input type="checkbox"/>	
19. Prepared by Historic Task Force		41. Organization City of Clarksville		42. Distance from and Frontage on Road 20' / 120'	
43. Date 6/87		44. Revision Date(s)		45. Other Name(s) 407 South Third Street	

Solomon Yokum
407 South Third Street

(continued)

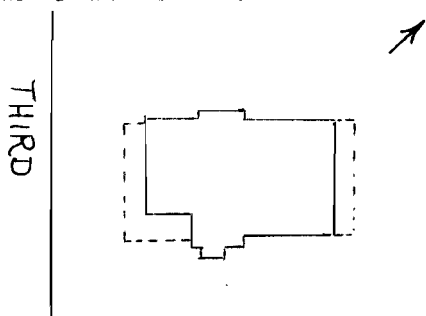
43. He does not appear in the 1850 census, however, after his death, his children sold his real estate in 1855 to Benjamin P. Clifford, Clarksville's leading businessman, and he must have rented this house. The 1875 City Directory reports the druggist William B. Carlisle living here. The Cliffords sold this property in 1885. Paul Kerner, who bought it in 1899, was a merchant whose clothing store on First Street had been destroyed in the fire of 1892. He sold this house to A. J. Mackey and his wife Malinda in 1907, and in 1924, after A. J.'s death Malinda sold it to John W. Wamsley. Only a few months later the Wamsleys sold the property to Grace McCue, the mother of Charles McCue, the present owner.





Missouri Office Of Historic Preservation
HISTORIC INVENTORY

P.O. Box 176
 Jefferson City, Missouri 65102

1. No. <i>2</i>		4. Present Name(s) J. D. Powell House		2. No. <i>2</i>	
2. County Pike		5. Other Name(s) 408 So. 3rd. <i>0028</i>		3. No. <i>3</i>	
3. Location of Negatives Clarksville Public Library		6. Specific Location Lot 155		4. Present Name(s) J. D. Powell House	
7. City or Town Clarksville		18. Thematic Category		28. No. of Stories <i>1 1/2</i>	
8. Site Plan with North Arrow 		17. Date(s) or Period constructed c. 1908		29. Basement? <input checked="" type="checkbox"/> Yes <input type="checkbox"/> No	
9. Coordinates Lat <i>Clarksville</i> Long		18. Style or Design Queen Anne <i>45/130</i>		30. Foundation Material <i>30</i> brick where exposed	
10. Site II Building <input checked="" type="checkbox"/> Structure II Object II		19. Architect or Engineer <i>WAB</i>		31. Wall Construction frame <i>WA</i>	
11. On National Register? <input checked="" type="checkbox"/> Yes <input type="checkbox"/> No		20. Contractor or Builder <i>DWA</i>		32. Roof Type & Material <i>CB</i> cross gable, comp. <i>3</i>	
12. Is II Eligible? <input checked="" type="checkbox"/> Yes <input type="checkbox"/> No		21. Original Use, if apparent residence <i>DA</i>		33. No. of Bays Front <i>3</i> Side <i>4</i>	
13. Part of Estab. Hist. Dist.? <input checked="" type="checkbox"/> Yes <input type="checkbox"/> No		22. Present Use residence		34. Wall Treatment <i>2/22</i> clapboard, shingle	
14. District Potent'l? <input checked="" type="checkbox"/> Yes <input type="checkbox"/> No		23. Ownership Public <input type="checkbox"/> Private <input checked="" type="checkbox"/>		35. Plan Shape <i>irregular</i>	
15. Name of Established District		24. Owner's Name & Address, if known Kenneth C. & Dorothy Patton, Estate		36. Changes (Explain in #42) Addition <input type="checkbox"/> Altered <input type="checkbox"/> Moved <input type="checkbox"/>	
16. Further Description of Important Features Exceptionally intact house has 4-bay porch crossing front and extending two bays around south side. It has square posts with capital moldings, plain frieze, boxed cornice, but no balustrade. Windows are mostly one-over-one. There is a 3-part oriel on the south side and a triple window in front gable. Gables to north, south and west are finished with fish-scale shingles. Lower walls are narrow clapboards to window sills, then vertical boards like wains- (over)		25. Open to Public? <input type="checkbox"/> Yes <input checked="" type="checkbox"/> No		37. Condition Interior <i>good</i> Exterior <i>good</i>	
17. History and Significance This lot was owned by Sarah Price and then Minerva Jacoby, who sold it in 1907 to J. D. Powell and his wife Nellie Mackey Powell. They built the house, which was standing by 1909. Powell may be the same person who was a minister of the Disciples of Christ at several churches in Pike County. He must have died before 1912 when Nellie (with W. C. & Allie Duncan) sold the property to Emma Mackey. She (over)		26. Local Contact Person or Organization		38. Preservation Underway? <input type="checkbox"/> Yes <input checked="" type="checkbox"/> No	
18. Description of Environment and Outbuildings		27. Other Surveys in Which Included		39. Endangered? By What? <input type="checkbox"/> Yes <input checked="" type="checkbox"/> No	
19. Sources of Information Sanborn Atlases 1900, 1909 Recorder of Deeds, Bowling Green People, Places and Pikers (1981) pp. 236, 245		28. Prepared by Louise Jenkins		40. Visible from Public Road? <input checked="" type="checkbox"/> Yes <input type="checkbox"/> No	
		29. Organization City of Clarksville		41. Distance from and Frontage on Road 15/60 ft.	
		30. Date 7/87		42. Revision Date(s)	

J. D. Powell House
408 South 3rd.


(continued)

42. coting below that. To right of entry is oval window. Door itself has oval window and closed transom above. Roofing is old-fashioned composition material, in large squares laid diagonally. Large center chimney is painted green.
43. sold in 1926 to Kenneth C. Patton, who was postmaster of Clarksville from 1933 to 1956. He died in 1965. His wife Dorothy Bryson Patton lived until 1987. They had one son, Lewis.





Missouri Office Of Historic Preservation P.O. Box 176
HISTORIC INVENTORY Jefferson City, Missouri 65102

1 No <u>9</u>		4. Present Name(s) Christian Church Parsonage <i>other</i>		1. No. 2. County Pike 3. Location of Negatives Clarksville Public Library
2 County Pike		5. Other Name(s)		
3 Location of Negatives Clarksville Public Library		409 South 3rd <i>Street House</i>		
6 Specific Location Lot 174		16. Thematic Category		28. No. of Stories <u>1-1-1</u> 29. Basement? <u>Yes</u> <input type="checkbox"/> <u>No</u> <input checked="" type="checkbox"/> 30. Foundation Material coursed rubble <u>40</u> 31. Wall Construction frame <u>WU</u> 32. Roof Type & Material <u>16 SD</u> cross gable, comp. <u>63</u> 33. No. of Bays Front <u>3</u> Side <u>4</u> 34. Wall Treatment aluminum siding <u>55</u> 35. Plan Shape <u>irregular</u> 36. Changes (Explain in #42) <u>Addition to</u> <u>Altered to</u> <u>Moved</u> <input type="checkbox"/> 37. Condition Interior _____ Exterior <u>good</u> 38. Preservation Underway? <u>Yes</u> <input type="checkbox"/> <u>No</u> <input checked="" type="checkbox"/> 39. Endangered? By What? <u>Yes</u> <input type="checkbox"/> <u>No</u> <input checked="" type="checkbox"/> 40. Visible from Public Road? <u>Yes</u> <input checked="" type="checkbox"/> <u>No</u> <input type="checkbox"/> 41. Distance from and Frontage on Road <u>24/ 60 ft.</u>
7 City or Town If Rural, Township & Vicinity Clarksville		17 Date(s) or Period constructed c. 1902		
8 Site Plan with North Arrow 		18 Style or Design Victorian vernacular <u>07</u>		
9 Coordinates <u>UTM</u> Lat _____ Long _____		19. Architect or Engineer		4. Present Name(s) Christian Church Parsonage
		20. Contractor or Builder <u>DEAN OH</u>		
		21. Original Use, if apparent residence <u>OIA OBD</u>		
		22 Present Use residence		
23 Ownership Public <input type="checkbox"/> Private <input checked="" type="checkbox"/>		24. Owner's Name & Address, if known Bill Shelton		5. Other Name(s) 409 South 3rd
25. Open to Public? <u>Yes</u> <input type="checkbox"/> <u>No</u> <input checked="" type="checkbox"/>		26. Local Contact Person or Organization		
27. Other Surveys in Which Included		42 Further Description of Important Features L-shaped front has front gable to right, two-bay, shed-roof porch to left. Porch has been modernized with wrought-iron supports. Windows are 1-over-1; front ones have false shutters. Shed-roof extensions are at rear.		
43 History and Significance Although the simple style of this house suggests a date in the second half of the 19th century, the house may have been built by the Clarksville Christian Church after they acquired the lot in 1902. The Christian Church (Disciples of Christ) had been founded in 1851, and its building on South Second Street dates from 1886. Through much of its early history, the church had not had a resident (over)		44 Description of Environment and Outbuildings		
45 Sources of Information Recorder of Deeds, Bowling Green <u>People, Places and Pikers, (1981), p. 217</u> Mrs. A. W. Luke		46. Prepared by Historic Task Force 47. Organization City of Clarksville 48. Date _____ 49. Revision Date(s) _____ 7/87		

Christian Church Parsonage
409 South 3rd Street

(continued)

43. minister, and this house may have been intended to help attract one. The church owned the property until 1981. It was purchased by the present owner the following year.

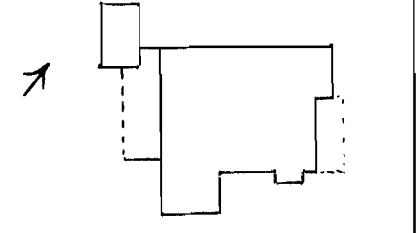
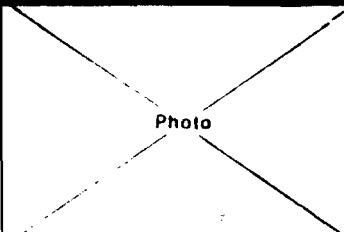
Present members of the Christian Church think that the house was built before the church bought it.

The seller in 1902 was Nancy J. Pitzer (1821-1903), the widow of Alfred Pitzer, who had bought this lot, the adjacent corner lot, and the next lot on the south side of Smith Street in 1873. The Pitzers lived at 411 South 3rd next door but may have built this house for rental purposes.



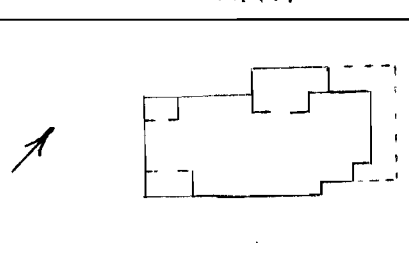


State Historical Survey and Planning Office, State Capitol Building, Room B-25,
HISTORIC INVENTORY Jefferson City, Missouri 65101

1 No <u>4</u>		4. Present Name(s) Alfred Pitzer House		1 No
2 County Pike		5 Other Name(s)		
3 Location of Negatives Clarksville Public Library		411 S. 3rd Street		
6 Specific Location 411 S. 3rd. Street Lot # 173		16. Thematic Category		2 County Pike
7 City or Town If Rural, Township & Vicinity Clarksville		17 Date(s) or Period Constructed after 1873		
8 Site Plan with North Arrow		18 Style or Design vernacular Victorian <u>07</u>		
		19 Architect or Engineer <u>other</u>		4 Present Name(s) Alfred Pitzer House
		20. Contractor or Builder <u>Rock</u>		
		21. Original Use, if apparent Residence <u>O/A</u>		
9 Coordinates UTM Lat _____ Long _____		22 Present Use Residence		5 Other Name(s) 411 South Third
10 Site <input type="checkbox"/> Building <input checked="" type="checkbox"/> Structure <input type="checkbox"/> Object <input type="checkbox"/>		23 Ownership Public <input type="checkbox"/> Private <input checked="" type="checkbox"/>		
11 On National Register? Yes <input type="checkbox"/> No <input checked="" type="checkbox"/>		24. Owner's Name & Address, if known John F. and Cleo Estes		
12 Is Eligible? Yes <input type="checkbox"/> No <input type="checkbox"/>		25. Open to Public? Yes <input type="checkbox"/> No <input checked="" type="checkbox"/>		6 Other Name(s)
13 Part of Estab. Hist. Dist.? Yes <input type="checkbox"/> No <input checked="" type="checkbox"/>		26. Local Contact Person or Organization		
14. District Potent? Yes <input checked="" type="checkbox"/> No <input type="checkbox"/>		27. Other Surveys in Which Included		
15 Name of Established District		28. No. of Stories <u>1-1-1</u>		7 Other Name(s)
42 Further Description of Important Features L-shaped front has front-facing gable in right bay, porch across left 2 bays. Porch roof and posts have been replaced but gable has original stick-style pendant. South end has square, flat-roofed oriel. Several one-story additions at rear.		29. Basement? Yes <input checked="" type="checkbox"/> No <input type="checkbox"/> partial		
		30. Foundation Material Rubble squared <u>40</u>		
		31. Wall Construction Wood Frame <u>WU</u>		
		32. Roof Type & Material <u>GSD</u>		8 Other Name(s)
		33. No. of Bays Shingles Front <u>3</u> Side <u>4</u>		
		34. Wall Treatment <u>64</u> Asbestos Shingle		
		35. Plan Shape irregular		9 Other Name(s)
		36. Changes (Explain in #42) Addition <input checked="" type="checkbox"/> Altered <input checked="" type="checkbox"/> Moved <input type="checkbox"/>		
		37. Condition Interior <u>fair</u> Exterior <u>fair</u>		
		38. Preservation Underway? Yes <input type="checkbox"/> No <input checked="" type="checkbox"/>		10 Other Name(s)
		39. Endangered? By What? Yes <input type="checkbox"/> No <input checked="" type="checkbox"/>		
		40. Visible from Public Road? Yes <input checked="" type="checkbox"/> No <input type="checkbox"/>		
		41. Distance from and Frontage on Road 25' / 60'		11 Other Name(s)
				
43 History and Significance Alfred Pitzer purchased property in 1873 for \$625.00. He died in 1879, but his widow remained there until her own death in 1903. The Pitzers' son had died earlier, leaving one daughter, Annie B. Pitzer, who sold the house in 1908. The buyer, Ella McDannold, died in 1938 and her husband James in 1945. The McDannold School was named for him.				
44 Description of Environment and Outbuildings Residential				
45 Sources of Information Personal knowledge Title abstract				
46 Prepared by Lou Estes				
47 Organization City of Clarksville				
48 Date 1-17-87				
49 Revision Date(s)				



Missouri Office Of Historic Preservation
HISTORIC INVENTORYP.O. Box 176
Jefferson City, Missouri 65102

1 No <u>42</u>		4. Present Name(s) Pitzer-Kissinger House		1. No. 2. County Pike 3. Location of Negatives Clarksville Public Library 6. Specific Location Lot 172 7. City or Town Clarksville 8. Site Plan with North Arrow 	3. Present Name(s) Pitzer-Kissinger House
2 County Pike		5. Other Name(s) 501 South Third Street			
3 Location of Negatives Clarksville Public Library		0031			
6. Specific Location Lot 172		16. Thematic Category constructed c. 1890's		28. No. of Stories <u>1-1-1</u>	4. Present Name(s) Pitzer-Kissinger House 5. Other Name(s) 501 South Third Street
7. City or Town Clarksville		17. Date(s) or Period constructed c. 1890's		29. Basement? Yes <input type="checkbox"/> No <input checked="" type="checkbox"/>	
8. Site Plan with North Arrow SMITH		18. Style or Design Vernacular Victorian <u>30</u>		30. Foundation Material coursed rubble <u>40</u>	
9. Coordinates Lat <u>Clarksville</u> Long		19. Architect or Engineer <u>Other</u> <u>50</u>		31. Wall Construction frame <u>WA</u>	
10. Site <input type="checkbox"/> Building <input checked="" type="checkbox"/> Structure <input type="checkbox"/> Object <input type="checkbox"/>		20. Contractor or Builder <u>Pork</u> <u>WA</u>		32. Roof Type & Material <u>16</u> low cross gable, comp	
11. On National Register? Yes <input type="checkbox"/> No <input checked="" type="checkbox"/>		21. Original Use, if apparent residence <u>DIA</u>		33. No. of Bays Front <u>irr</u> Side <u>irr. 4</u>	
12. Is It Eligible? Yes <input type="checkbox"/> No <input type="checkbox"/>		22. Present Use residence		34. Wall Treatment asphalt siding <u>63</u>	
13. Part of Estab. Hist. Dist.? Yes <input type="checkbox"/> No <input checked="" type="checkbox"/>		23. Ownership Public <input type="checkbox"/> Private <input checked="" type="checkbox"/>		35. Plan Shape <u>irregular</u>	
14. District Potent'l? Yes <input type="checkbox"/> No <input type="checkbox"/>		24. Owner's Name & Address, if known Amos Conway		36. Changes (Explain in #42) <u>Addition by</u> <u>Altered</u> <u>Moved</u>	
15. Name of Established District		25. Open to Public? Yes <input type="checkbox"/> No <input checked="" type="checkbox"/>		37. Condition Interior <u>poor</u> Exterior <u>poor</u>	
42. Further Description of Important Features House has a basically cruciform plan modified by alterations over the years. Front porch wraps around front wing. It has square posts with capitals; its wooden deck has metal sheeting underneath embossed to resemble stone. Windows are 2-over-2, some paired. Additions have been long present at northwest corner and both north and south inside bays of front porch. At rear is shed-roofed sun room.		26. Local Contact Person or Organization		38. Preservation Underway? Yes <input type="checkbox"/> No <input checked="" type="checkbox"/>	5. Other Name(s) 501 South Third Street
43. History and Significance Alfred Pitzer bought this lot along with 2 more on the north side of Smith Street in 1873, and he built his own house at the northwest corner of this intersection. He died in 1879 and his widow in 1903. This lot was sold by their heirs to James H. Kissinger in 1907 for \$1600, a figure which indicates that the house was already standing. When it was built, exactly, however, is not known. Although (over)		27. Other Surveys in Which Included		39. Endangered? By What? Yes <input checked="" type="checkbox"/> No <input type="checkbox"/> vacant	
44. Description of Environment and Outbuildings At alley facing Smith St. is garage now covered with corrugated metal siding.				40. Visible from Public Road? Yes <input checked="" type="checkbox"/> No <input type="checkbox"/>	
45. Sources of Information Sanborn maps, 1909, 1930 Recorder of Deeds, Bowling Green History of Pike County (1883) Tales and Talk from Down in Pike				41. Distance from and Frontage on Road /60 ft.	
46. Prepared by Lou Estes		47. Organization City of Clarksville		48. Date 7/87	
49. Revision Date(s)					

Pitzer-Kissinger House
501 South Third Street

(continued)

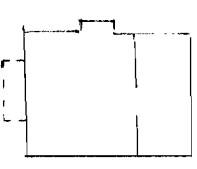
43. the present siding comprises the house's historical integrity, its windows and cruciform plan suggest a date in the 1880's or 1890's. James H. Kissinger was cited in 1883 as a member of the tobacco company of Major and Mackey. In 1912 he was a dealer in farm implements. His grand-daughter sold the house in 1928 to Lilliam Noonan.





Missouri Office Of Historic Preservation
HISTORIC INVENTORY

P.O. Box 176
 Jefferson City, Missouri 65102

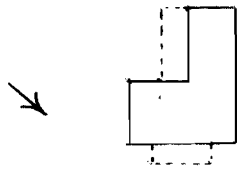
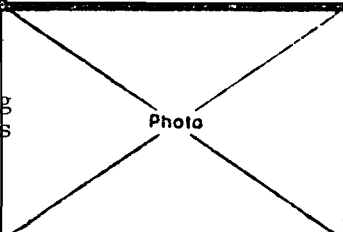
1. No. <u>10</u>		4. Present Name(s) Fielder-Netherland House		1. No. 2. County Pike 3. Location of Negatives Clarksville Public Library 4. Specific Location Lot 159 7. City or Town II Rural, Township & Vicinity Clarksville 8. Site Plan with North Arrow <div style="display: flex; align-items: center;"> <div style="writing-mode: vertical-rl; transform: rotate(180deg); margin-right: 5px;">THIRD</div>  </div>	2. County Pike 3. Present Name(s) Fielder-Netherland House 4. Present Name(s) 508 S. Third Street
2. County Pike		5. Other Name(s) 508 S. Third Street House 1900 0032			
3. Location of Negatives Clarksville Public Library		16. Thematic Category			
4. Specific Location Lot 159		17. Date(s) or Period Constructed c. 1906			
7. City or Town II Rural, Township & Vicinity Clarksville		18. Style or Design Colonial Revival 49		28. No. of Stories 1-1	
8. Site Plan with North Arrow		19. Architect or Engineer		29. Basement? Yes <input type="checkbox"/> No <input checked="" type="checkbox"/>	
9. Coordinates UTM Lat _____ Long _____		20. Contractor or Builder		30. Foundation Material 40 Stone-Concrete face	
10. Site <input checked="" type="checkbox"/> Building <input checked="" type="checkbox"/> Structure <input type="checkbox"/> Object <input type="checkbox"/>		21. Original Use, if apparent Residence OIA		31. Wall Construction Frame 100	
11. On National Register? Yes <input type="checkbox"/> No <input checked="" type="checkbox"/>		22. Present Use Residence		32. Roof Type & Material 16 Cross gable, comp 63	
12. Is It Eligible? Yes <input type="checkbox"/> No <input type="checkbox"/>		23. Ownership Public <input type="checkbox"/> Private <input checked="" type="checkbox"/>		33. No. of Bays Front 5 Side 2/3	
13. Part of Estab. Hist. Dist.? Yes <input type="checkbox"/> No <input checked="" type="checkbox"/>		24. Owner's Name & Address, if known Judy Riffle		34. Wall Treatment Aluminum siding 55	
14. District Potent.? Yes <input type="checkbox"/> No <input type="checkbox"/>		25. Open to Public? Yes <input type="checkbox"/> No <input checked="" type="checkbox"/>		35. Plan Shape irregular	
15. Name of Established District		26. Local Contact Person or Organization		36. Changes (Explain in #42) Addition <input type="checkbox"/> Altered <input checked="" type="checkbox"/> Moved <input type="checkbox"/>	
16. Further Description of Important Features Three-bay entry wing projects from main house. It has 2 modest 6-pane windows flanking a single door topped by a fanlight. Windows are 6-over-6 and have false shutters. Boxed cornice has returns at gable ends. North side has rectangular bay window with 4 narrow windows by one. At rear of house is one bay gabled addition. It has glazed porch along south side.		27. Other Surveys in Which Included		37. Condition Interior _____ Exterior good	
17. History and Significance This lot was bought in 1835 by Solomon Yokum, who probably built 407 South Third Street, but the present house does not seem to have been built before 1900. The lot was purchased by Lem Campbell (1864-1912) in 1903 for \$700 and sold two years later for \$850. The buyers, Mollie W. Fielder and Sarah C. Netherland, probably built the present house. When they sold the property in 1920, the dentist Paul E. Hamilton paid \$1600 for it. He owned it until 1953.		28. Visible from Public Road? Yes <input checked="" type="checkbox"/> No <input type="checkbox"/>		38. Preservation Underway? Yes <input type="checkbox"/> No <input checked="" type="checkbox"/>	
18. Description of Environment and Outbuildings Two tall fir trees partly obscure house in all seasons. Back yard has picket fence and 3-bay shed-roofed vertical board storage building.		29. Distance from and Frontage on Road /60ft.		39. Endangered? By What? Yes <input type="checkbox"/> No <input checked="" type="checkbox"/>	
19. Sources of Information Pike County Recorder of Deeds Sanborn Maps 1900, 1909, 1930		30. Prepared by Historic Task Force		40. Photo	
		31. Organization City of Clarksville		41. Other Name(s) 508 S. Third Street	



Missouri Office Of Historic Preservation

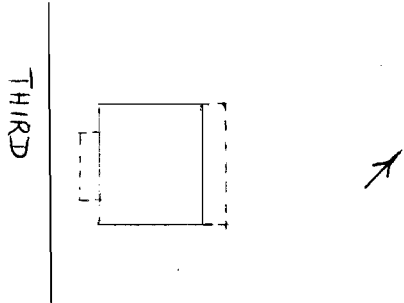
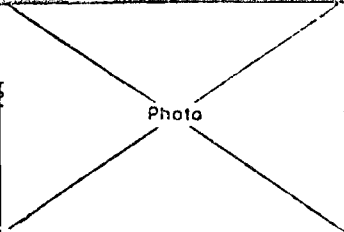
HISTORIC INVENTORY

P.O. Box 176
Jefferson City, Missouri 65102

1 No <u>5</u>		4. Present Name(s) J. W. Wallace House		1. No.
2 County Pike		5. Other Name(s) 605 South Third <u>0033</u>		
3 Location of Negatives Clarksville Public Library				
6 Specific Location Lots 166-167		16. Thematic Category <u>030</u>		2. County Pike
7 City or Town If Rural, Township & Vicinity Clarksville		17 Date(s) or Period Constructed c. 1882		
8 Site Plan with North Arrow 		18 Style or Design vernacular Italianate <u>42/12</u>		
		19. Architect or Engineer		4. Present Name(s) J.W. Wallace House
		20. Contractor or Builder <u>Don CB</u>		
		21. Original Use, if apparent Residence <u>O/A</u>		
		22 Present Use Residence		5. Other Name(s) 605 South Third
		23 Ownership Public <input checked="" type="checkbox"/> Private <input type="checkbox"/>		
		24. Owner's Name & Address, if known Lorene Witten Clarksville, MO		
9 Coordinates UTM Lat <u>Clarksville</u> Long		25. Open to Public? Yes <input type="checkbox"/> No <input checked="" type="checkbox"/>		6. Other Name(s) 605 South Third
10 Site <input type="checkbox"/> Building <input checked="" type="checkbox"/> Structure <input type="checkbox"/> Object <input type="checkbox"/>		26. Local Contact Person or Organization		
11 On National Register? Yes <input type="checkbox"/> No <input checked="" type="checkbox"/>		27. Other Surveys in Which Included		
12 Is II Eligible? Yes <input type="checkbox"/> No <input type="checkbox"/>		36. Changes (Explain in #42) Addition <input type="checkbox"/> Altered <input type="checkbox"/> Moved <input type="checkbox"/>		7. Other Name(s)
13 Part of Estab. Hist. Dist.? Yes <input type="checkbox"/> No <input checked="" type="checkbox"/>		37. Condition Interior <u>fair</u> Exterior <u>fair</u>		
14. District Potent'l? Yes <input type="checkbox"/> No <input type="checkbox"/>		38. Preservation Underway? Yes <input type="checkbox"/> No <input checked="" type="checkbox"/>		
15 Name of Established District		39. Endangered? By What? Yes <input type="checkbox"/> No <input checked="" type="checkbox"/>		8. Other Name(s)
		40 Visible from Public Road? Yes <input checked="" type="checkbox"/> No <input type="checkbox"/>		
		41 Distance from and Frontage on Road 12' / 60'		
42 Further Description of Important Features Front porch shelters two front doors. It has a low shed roof and a scalloped pierced frieze. The original posts have been replaced by wrought iron L-shaped supports. Windows are 2 over 2. Rear wing is one story high and has paired windows and gable roof. Along its south side is a lean-to addition, possible an enclosed porch.		Photo 		9. Other Name(s)
43 History and Significance J.W. Wallace bought this property in 1882 and lived here until his death. His widow Zerelda Wallace (or Wallis) died in 1916, and in 1919 their 4 children sold the property to A. J. Marks. Sam Oliver lived here from 1922 until his death in 1941.				
44 Description of Environment and Outbuildings Large shed or stable in back yard has lean-to roof, unpainted vertical siding.				
45 Sources of Information Title abstract		46 Prepared by Louise Jenkins		10. Other Name(s)
		47 Organization City of Clarksville		
		48 Date 3/87 49 Revision Date(s)		



Missouri Office Of Historic Preservation
HISTORIC INVENTORYP.O. Box 176
Jefferson City, Missouri 65102

1. No. 2. County Pike		4. Present Name(s) Yates-Young House		1. No. 2. County Pike
3. Location of Negatives Clarksville Public Library		5. Other Name(s) 608 S. Third Street House 0034		
6. Specific Location Lot 163		16. Thematic Category		4. Present Name(s) Yates-Young House
7. City or Town II Rural, Township & Vicinity Clarksville		17. Date(s) or Period Constructed c. 1882 <i>act date 1982</i>		
8. Site Plan with North Arrow 		18. Style or Design Vernacular 49		4. Present Name(s) Yates-Young House
9. Coordinates Lat Long		19. Architect or Engineer		
10. Site II Building <input checked="" type="checkbox"/> Structure II Object II		20. Contractor or Builder <i>Pike RI</i>		4. Present Name(s) Yates-Young House
11. On National Register? Yes II No <input checked="" type="checkbox"/>		21. Original Use, if apparent Residence <i>OIA</i>		
12. Is It Eligible? Yes II No II		22. Present Use Residence		4. Present Name(s) Yates-Young House
13. Part of Estab. Hist. Dist.? Yes II No <input checked="" type="checkbox"/>		23. Ownership Public II Private <input checked="" type="checkbox"/>		
14. District Potent? Yes II No II		24. Owner's Name & Address, if known Francis Young		4. Present Name(s) Yates-Young House
15. Name of Established District		25. Open to Public? Yes II No <input checked="" type="checkbox"/>		
16. Further Description of Important Features Verandah across front of house has concrete base, four square unpainted posts. Window to left of center door is 2-part picture window; others are 2-over-2. Siding breaks above windows, creating a line under the gable ends. A small brick chimney rises at center of roof ridge. The old windows suggest that there is a core of older house beneath the modernization.		26. Local Contact Person or Organization		4. Present Name(s) Yates-Young House
17. Other Surveys in Which Included		27. Distance from and Frontage on Road /60		
18. History and Significance From research into the title, it appears that the house was originally built by Edward N. Yates. He bought Lot 163 in 1882 for \$150, borrowed \$200 from John Middleton in 1884 and sold the property in 1887 to Milton and Elizabeth Yates. Yates (1837-1922) was a farmer probably lived next door at 610 South Third, which he had built about 1875. If Milton Yates was Edward Yates' son, this house may have been intended for him. Milton Yates sold the house in 1897 to Walter Kelly. After many changes in ownership, the		19. Photo 		4. Present Name(s) Yates-Young House
20. Description of Environment and Outbuildings There is a matching shed in the back yard		21. Prepared by Historic Task Force		
22. Sources of Information Pike County Recorder of Deeds 1875 City Directory		23. Organization City of Clarksville		4. Present Name(s) Yates-Young House
24. Sources of Information		25. 8/87		

Yates-Young House
608 S. Third

(continued)

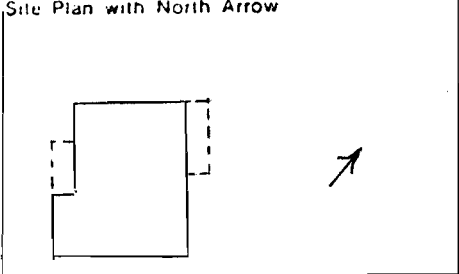
43. house was purchased in 1982 by Francis and Margaret Young, who drastically remodeled it to its present appearance.





Missouri Office Of Historic Preservation
HISTORIC INVENTORY

P.O. Box 176
Jefferson City, Missouri 65102

1 No <u>12</u>		4. Present Name(s) <u>Edward</u> E. N. Yates House <u>name</u> <u>0035</u>		1. No. 2. County <u>Pike</u> 3. Location of Negatives <u>Clarksville Public Library</u> 6. Specific Location <u>Lot 164</u> 7. City or Town <input type="checkbox"/> Rural, Township & Vicinity <u>Clarksville</u> 8. Site Plan with North Arrow 
5. Other Name(s) <u>610 S. Third Street</u>		16. Thematic Category		
17. Date(s) or Period <u>Constructed c. 1875</u>		28. No. of Stories <u>1-1</u>		
18. Style or Design <u>Victorian vernacular</u> <u>07</u>		29. Basement? <input type="checkbox"/> Yes <input checked="" type="checkbox"/> No		
19. Architect or Engineer		30. Foundation Material <u>01</u>		
20. Contractor or Builder <u>POXA</u> <u>DH</u>		31. Wall Construction <u>Frame</u> <u>00</u>		
21. Original Use, if apparent <u>Residence</u> <u>OIA</u>		32. Roof Type & Material <u>6 SD</u> <u>Cross gable, comp</u> <u>63</u>		
22. Present Use <u>Residence</u>		33. No. of Bays Front <u>4</u> Side <u>2</u>		
23. Ownership <input type="checkbox"/> Public <input checked="" type="checkbox"/> Private		34. Wall Treatment <u>Clapboard</u> <u>01</u>		
24. Owner's Name & Address, if known <u>Martha Schneider</u>		35. Plan Shape <u>LS</u>		
25. Open to Public? <input type="checkbox"/> Yes <input checked="" type="checkbox"/> No		36. Changes (Explain in #42) <input type="checkbox"/> Addition <input checked="" type="checkbox"/> Altered <input checked="" type="checkbox"/> Moved		
26. Local Contact Person or Organization		37. Condition Interior <u> </u> Exterior <u>good</u>		
27. Other Surveys in Which Included		38. Preservation Underway? <input type="checkbox"/> Yes <input checked="" type="checkbox"/> No		
39. Endangered? By What? <input type="checkbox"/> Yes <input checked="" type="checkbox"/> No		40. Visible from Public Road? <input checked="" type="checkbox"/> Yes <input type="checkbox"/> No		
41. Distance from and Frontage on Road <u>/60 ft.</u>		42. Further Description of Important Features Somewhat modernized house has 2-bay by 1-bay wing parallel to Tennessee Street and longer 4-bay wing facing 3rd. Front porch in the angle of the two wings has a low shed roof with wrought iron supports and balustrade. Windows are 2-over-2 with non-fitting shutters and aluminum awnings. Chimneys rise from centers of both wings. At rear of north wing, roof extends lower saltbox fashion as the result of one-bay shiplap-sided addition that extends across east side of house.		
43. History and Significance Edward N. Yates (1837-1922) bought this lot from John Middleton for \$500 in August of 1875, and in the city directory of that year, he is already reported living here. He was described as a farmer. The house may have been built a short time before. Yates sold it in 1916 to Taylor Ashbaugh (1859-1930), who lived here until his death. His wife Mary (1869-1930) died about the same time, and their heirs sold this property to Emma Rollins, who married Frank Godwin. She, too, lived here a long time, and the present		44. Description of Environment and Outbuildings Gabled-roofed shiplap-sided garage facing Tennessee has shed-roof verandah adjacent; it has thin posts with angled brackets. Well-groomed yard has very low picket fences around several shrubs and flower beds.		
45. Sources of Information <u>Pike County Recorder of Deeds</u>		46. Prepared by <u>Historic Task Force</u> 47. Organization <u>City of Clarksville</u>		

E.N. Yates House
610 S. Third Street

(continued)

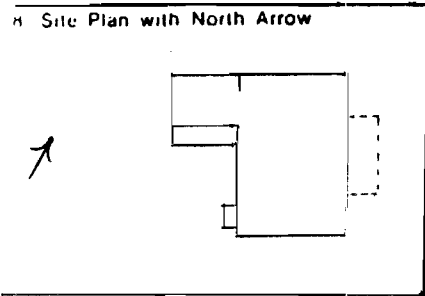
43. owners purchased the property from her estate in the late 1970's. The succession of long owners probably contributes to the relatively unspoiled appearance of the house.





Missouri Office Of Historic Preservation
HISTORIC INVENTORY

P.O. Box 176
 Jefferson City, Missouri 65102

1. No. <u>49</u>		4. Present Name(s) Turner-Pharr House		1. No. 2. County Pike 3. Location of Negatives Clarksville Public Library
2. County Pike		5. Other Name(s) 101 North 4th Street <u>91PI0055</u>		
3. Location of Negatives Clarksville Public Library				
6. Specific Location Lot 252 and N 1/2 of 253 NW corner 4th and Howard <u>DN N. 4th</u>		16. Thematic Category <u>030 160</u>		2. County Pike 3. Location of Negatives Clarksville Public Library
7. City or Town If Rural, Township & Vicinity Clarksville		17. Date(s) or Period Constructed c. 1867		
8. Site Plan with North Arrow 		18. Style or Design Greek Revival/Italianate		
		19. Architect or Engineer <u>Other</u> <u>20</u>		2. County Pike 3. Location of Negatives Clarksville Public Library
		20. Contractor or Builder		
		21. Original Use, if apparent Dwelling <u>OIA</u>		
		22. Present Use Dwelling		2. County Pike 3. Location of Negatives Clarksville Public Library
		23. Ownership Public <input type="checkbox"/> Private <input checked="" type="checkbox"/>		
		24. Owner's Name & Address, if known Donna L. Prewitt		
9. Coordinates UTM Lat <u>15 680300</u> Long <u>4359690</u>		25. Open to Public? Yes <input type="checkbox"/> No <input checked="" type="checkbox"/>		2. County Pike 3. Location of Negatives Clarksville Public Library
10. Site <input type="checkbox"/> Building <input checked="" type="checkbox"/> Structure <input type="checkbox"/> Object <input type="checkbox"/>		26. Local Contact Person or Organization		
11. On National Register? Yes <input type="checkbox"/> No <input checked="" type="checkbox"/>		27. Other Surveys in Which Included Tales & Talk from Down in Pike (1976) Your Guide to a Walking Tour		
12. Is it Eligible? Yes <input type="checkbox"/> No <input checked="" type="checkbox"/>		28. No. of Stories 2 - 1		2. County Pike 3. Location of Negatives Clarksville Public Library
13. Part of Estab. Hist. Dist.? Yes <input type="checkbox"/> No <input checked="" type="checkbox"/>		29. Basement? Yes <input type="checkbox"/> No <input checked="" type="checkbox"/>		
14. District Potent? Yes <input type="checkbox"/> No <input checked="" type="checkbox"/>		30. Foundation Material Squared Rubble <u>43</u>		
15. Name of Established District <u>Historic Resources of Clarksville</u> <u>MPS</u>		31. Wall Construction Brick <u>43</u>		2. County Pike 3. Location of Negatives Clarksville Public Library
		32. Roof Type & Material <u>HD</u> Low hip, shingles <u>63</u>		
		33. No. of Bays Front 5 Side 3		
		34. Wall Treatment Common Bond Brick <u>30</u>		2. County Pike 3. Location of Negatives Clarksville Public Library
		35. Plan Shape square		
		36. Changes (Explain in #42) Addition <input type="checkbox"/> Altered <input type="checkbox"/> Moved <input type="checkbox"/>		
		37. Condition Interior <u>good</u> Exterior <u>good</u>		2. County Pike 3. Location of Negatives Clarksville Public Library
		38. Preservation Underway? Yes <input type="checkbox"/> No <input checked="" type="checkbox"/>		
		39. Endangered? By What? Yes <input type="checkbox"/> No <input checked="" type="checkbox"/>		
		40. Visible from Public Road? Yes <input checked="" type="checkbox"/> No <input type="checkbox"/>		2. County Pike 3. Location of Negatives Clarksville Public Library
		41. Distance from and Frontage on Road 18' / 90'		
		Photo		
42. Further Description of Important Features The house has a square floor plan with the original kitchen at the NW rear and a closed in porch, with a root cellar, on the SW corner. There are two cisterns. The interior doors are solid wood with brass and porcelain knobs. The electrical outlets were push button with brass plates. There are four outside wall chimneys, but only one fireplace. It is lovely, being 7 feet tall & 5 feet wide. The trim around the fireplace, all doors, and windows are				2. County Pike 3. Location of Negatives Clarksville Public Library
43. History and Significance Thomas and Ann Turner bought the land from Wm. S. Hough in 1865 and sold it to George Turner in 1867. The house was built about that time. George Turner was in the lumber business. Caleb Pharr bought Lots 254 & 255 from Clifford and Hough in 1865. He was practicing medicine in Clarksville and was also engaged in manufacturing and dealing in barrels, boxes, hoops, and lumber with L.W. Haywood. In 1870 Pharr bought this house				
44. Description of Environment and Outbuildings At the back of the house is the remains of a foundation said to have been a carriage house. On the south side is a portico. There is said to have been a drive up to it for the carriages. The yard is sloping on front and south side. There is a squared rubble rock wall across front year covered with ivy. View overlooks city and Mississippi River				
45. Sources of Information Tales & Talk from Down in Pike (1976), p. 64. Your Guide to a Walking Tour				2. County Pike 3. Location of Negatives Clarksville Public Library
46. Prepared by Joann Barnes				
47. Organization City of Clarksville				
48. Date 3/87				2. County Pike 3. Location of Negatives Clarksville Public Library
49. Revision Date(s)				

Turner-Pharr House
101 North 4th Street

(Additional History)

During 1920, 1930, and 1940's this house was owned by Mr. and Mrs. J. Sam Patton. Mr. Patton was Mayor of Clarksville and prominent in many civic and business endeavors. Both he and Mrs. Patton were members of Clarksville Presbyterian Church. Mrs. Patton was Nellie Pharr, a descendant of Samuel Pharr, one of the early settlers and founders of Antioch Presbyterian Church, who came to the Missouri Territory in 1819 before Missouri was a state. Her sister was Mrs. Lou Pharr Edwards, who also lived in Clarksville.

Turner-Pharr House
101 North 4th Street

42. (Continued)

label. The wood is a dark stained hardwood. Possibly the fireplace was added by the Pharrs. There is a recessed bookcase on the left of the fireplace to match the height of the windows. The windows have 4-over-4 panes, with wooden lintels. There are two interior transoms, one up and one down in the hallways. There was a back stairway that has been removed. The front stairway is walnut, still all original. The banister goes up and turns to frame stairwell upstairs.

The front door has a wooden lintel with four small lights and two lights on each side $\frac{1}{2}$ down, leaving the rest solid wood. The framework is recessed about 16" and the door juts out from that about 5". There is a front porch across three bays with steps leading up to it from the street. The roof of the porch is trimmed with fancy balustrade with large urn-shaped finials on posts. This is accessible from the second-story door which has a top light.

43. (Continued)

from George Turner. These lots all joined. Dr. Pharr died in 1900. The Pharrs and their heirs lived in the house until 1949.

Edward and Crystal Hawkins owned the house from 1949 to 1969, when Thomas M. and Joanne Jaeger bought the house and it was rented out. The present owner bought the house in 1974.





Missouri Office Of Historic Preservation

HISTORIC INVENTORY

P.O. Box 176
Jefferson City, Missouri 65102

1 No <u>44</u>		4. Present Name(s) Almond T. Vaughn House		2 County Pike		5. Other Name(s) 102 or 114 North 4th		1. No.	
3 Location of Negatives Clarksville Public Library		6 Specific Location Lot 204		16. Thematic Category		28. No. of Stories <u>1 1/2</u>		2. County Pike	
7 City or Town If Rural, Township & Vicinity Clarksville		17 Date(s) or Period Constructed 1850's		29. Basement? Yes <input checked="" type="checkbox"/> No <input type="checkbox"/>		30. Foundation Material brick, stone <u>30 4</u>		4 Present Name(s) Almond T. Vaughn House	
8 Site Plan with North Arrow		18 Style or Design Victorian Vernacular <u>49</u>		31. Wall Construction frame <u>WLL</u>		32. Roof Type & Material gable, comp. <u>GB GB</u>		5 Other Name(s) 102 or 114 North 4th Street	
		19. Architect or Engineer		33. No. of Bays Front 3 Side 2		34. Wall Treatment aluminum siding <u>55 6</u>			
9 Coordinates UTM Lat Long		20. Contractor or Builder <u>POCK FLU</u>		35. Plan Shape irregular		36. Changes (Explain in #42) Addition <input checked="" type="checkbox"/> Altered <input checked="" type="checkbox"/> Moved <input type="checkbox"/>			
10 Site <input type="checkbox"/> Building <input checked="" type="checkbox"/> Structure <input type="checkbox"/> Object <input type="checkbox"/>		21. Original Use, if apparent residence <u>DIA</u>		37. Condition Interior Exterior <u>fair</u>		38. Preservation Underway? Yes <input type="checkbox"/> No <input checked="" type="checkbox"/>			
11 On National Register? Yes <input type="checkbox"/> No <input checked="" type="checkbox"/>		22 Present Use residence		39. Endangered? By What? Yes <input type="checkbox"/> No <input checked="" type="checkbox"/>		40. Visible from Public Road? Yes <input checked="" type="checkbox"/> No <input type="checkbox"/>			
12 Is it Eligible? Yes <input type="checkbox"/> No <input type="checkbox"/>		23 Ownership Public <input type="checkbox"/> Private <input checked="" type="checkbox"/>		41. Distance from and Frontage on Road 20'/60'		42. Further Description of Important Features Originally L-shaped house has had south-facing rear porch enclosed recently. South side of foundation is brick where exposed. Original windows are 6-over-6; front ones have non-working shutters. Door has toplights and sidelights. Porch across front resembles others in Clarksville, with pierced posts, oversize capital moldings, and arched frieze with pierced spandrels. Partial second story is lighted from gable ends. Aluminum siding on rear wing and 1st floor (over)		Photo	
13 Part of Estab. Hist. Dist.? Yes <input type="checkbox"/> No <input checked="" type="checkbox"/>		24. Owner's Name & Address, if known Ronald Binder		43. History and Significance Margaret and Almond T. Vaughn bought this property in the 1850's (the exact date is lost) and sold it in 1857 for \$2,000, which high value suggests that the relatively small house was already built. The buyer was William D. Cummings. Later buyers were William F. Knight, 1863; John E. Forgey, 1867; William P. McCune, 1891. McCune's daughter, Mary S. Goodman and her daughter Nellie inherited the property, and Nellie sold it in 1945 to John N. Whittier.		44. Description of Environment and Outbuildings A squared rubble retaining wall faces Fourth Street. It continues along the Howard Street side but without mortar or the concrete cap. The lot drops steeply to the rear, revealing a broad view of the river.			
14. District Potenti? Yes <input checked="" type="checkbox"/> No <input type="checkbox"/>		25. Open to Public? Yes <input type="checkbox"/> No <input checked="" type="checkbox"/>		45. Sources of Information Title abstract		46. Prepared by Historic Task Force			
15. Name of Established District		26. Local Contact Person or Organization		47. Organization City of Clarksville		48. Date 4/87			
		27. Other Surveys in Which Included		49. Revision Date(s)					

Almond T. Vaughn House
102 or 114 North 4th St.

(continued)


42. front have not entirely superceded asbestos shingles or other surfaces. Most have been painted white, but mint green is still exposed on part of north wall. The house has large numbers "114" in front, but city records indicate number should be 102.





Missouri Office Of Historic Preservation
HISTORIC INVENTORY

P.O. Box 176
 Jefferson City, Missouri 65102

1 No <u>45</u>		4. Present Name(s) Richard Ballance House <i>not</i>		1. No.
2 County <u>Pike</u>		5. Other Name(s) <i>ended</i>		
3 Location of Negatives Clarksville Public Library		106 No. 4th Street		
6 Specific Location Lot - part 202 all 203		16. Thematic Category		2. County Pike
7 City or Town II Rural, Township & Vicinity Clarksville		17 Date(s) or Period Constructed 1955		
8 Site Plan with North Arrow 		18 Style or Design Modified Ranch		
		19 Architect or Engineer		4 Present Name(s) Richard Ballance House
		20 Contractor or Builder Richard Ballance		
		21 Original Use, if apparent Residence		
		22 Present Use Residence		5 Other Name(s) 106 No. 4th Street
		23 Ownership Public <input type="checkbox"/> Private <input checked="" type="checkbox"/>		
		24. Owner's Name & Address, if known William L. Black		
9 Coordinates UTM Lat <u>Clarksville</u> Long		25. Open to Public? Yes <input type="checkbox"/> No <input checked="" type="checkbox"/>		Photo
10 Site <input type="checkbox"/> Building <input checked="" type="checkbox"/> Structure <input type="checkbox"/> Object <input type="checkbox"/>		26. Local Contact Person or Organization		
11 On National Register? Yes <input type="checkbox"/> No <input checked="" type="checkbox"/>		27. Other Surveys in Which Included		
12 Is It Eligible? Yes <input type="checkbox"/> No <input type="checkbox"/>		30. Foundation Material Concrete		106 No. 4th Street
13 Part of Estab. Hist. Dist.? Yes <input type="checkbox"/> No <input checked="" type="checkbox"/>		31. Wall Construction Concrete block		
14. District Potent'l? Yes <input type="checkbox"/> No <input type="checkbox"/>		32. Roof Type & Material low gable, comp.		
15 Name of Established District		33. No. of Bays Front 4 Side 2		106 No. 4th Street
		34. Wall Treatment Aluminum siding		
		35. Plan Shape rectangular		
42 Further Description of Important Features Roof has two angles, lower angle on south end extends overhang out farther to create verandah in front of door and to shelter carport at South end of house. At north end, gable overhangs wall beneath it by about a foot. Front windows are metal-framed casements. They have false shutters. Porch has thin square posts and low railing supported by similar posts. A separate storage space with vertical (over)		36. Changes (Explain in #42) Addition <input checked="" type="checkbox"/> Altered <input checked="" type="checkbox"/> Moved <input type="checkbox"/>		106 No. 4th Street
43 History and Significance Originally built of concrete block as a rental property, the house was later remodeled with the present gable roof and carport. Still later the siding was added. Ballance sold to Harry and Bertha Pilkington in 1960; they sold it to Margaret Crank in 1970, and she sold to the present owners in 1978.		37 Condition Interior _____ Exterior <u>Good</u>		
44 Description of Environment and Outbuildings Property has nice view of town and river from rear of house.		38. Preservation Underway? Yes <input type="checkbox"/> No <input checked="" type="checkbox"/>		
45 Sources of Information Title abstract & owners		39. Endangered? By What? Yes <input type="checkbox"/> No <input checked="" type="checkbox"/>		106 No. 4th Street
		40 Visible from Public Road? Yes <input checked="" type="checkbox"/> No <input type="checkbox"/>		
		41 Distance from and Frontage on Road		
		46 Prepared by Historic Task Force		106 No. 4th Street
		47 Organization City of Clarksville		
		48 Date 7/87 49 Revision Date(s)		

Richard Ballance House
106 No. 4th Street

(continued)

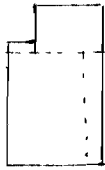
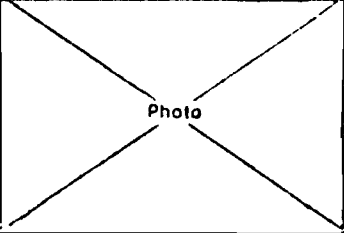
42. siding stands behind carport.





Missouri Office Of Historic Preservation
HISTORIC INVENTORY

P.O. Box 176
 Jefferson City, Missouri 65102

1 No <u>46</u>		4. Present Name(s) <u>Bobby Grimshaw House</u> <i>not entered</i>		1 No.
2 County <u>Pike</u>		5. Other Name(s) <u>107 No. 4th</u>		
3 Location of Negatives <u>Clarksville Public Library</u>				
6 Specific Location <u>Parts of Lots 253 & 254</u>		16. Thematic Category		2 County <u>Pike</u>
7 City or Town <u>Clarksville</u> II Rural, Township & Vicinity		17 Date(s) or Period <u>Constructed c. 1971</u>		
8 Site Plan with North Arrow		18 Style or Design <u>Modified Cape Cod</u>		
		19 Architect or Engineer		4 Present Name(s) <u>Bobby Grimshaw House</u>
		20 Contractor or Builder		
		21. Original Use, if apparent <u>residence</u>		
9 Coordinates <u>UTM</u>		22 Present Use <u>residence</u>		5 Other Name(s) <u>107 North 4th</u>
10 Site <input checked="" type="checkbox"/> Building <input checked="" type="checkbox"/> Structure <input type="checkbox"/> Object <input type="checkbox"/>		23 Ownership <u>Public</u> <input type="checkbox"/> <u>Private</u> <input checked="" type="checkbox"/>		
11 On National Register? <u>Yes</u> <input type="checkbox"/> <u>No</u> <input checked="" type="checkbox"/>		24. Owner's Name & Address, if known <u>Wesley Dennis, Jr.</u>		
12 Is it Eligible? <u>Yes</u> <input type="checkbox"/> <u>No</u> <input type="checkbox"/>		25. Open to Public? <u>Yes</u> <input type="checkbox"/> <u>No</u> <input checked="" type="checkbox"/>		37 Condition <u>Interior</u> <u>good</u>
13 Part of Estab. Hist. Dist.? <u>Yes</u> <input type="checkbox"/> <u>No</u> <input checked="" type="checkbox"/>		26. Local Contact Person or Organization		
14. District Potent'l? <u>Yes</u> <input type="checkbox"/> <u>No</u> <input type="checkbox"/>		27. Other Surveys in Which Included		
15 Name of Established District		28. No. of Stories <u>1 1/2</u>		38. Preservation Underway? <u>Yes</u> <input type="checkbox"/> <u>No</u> <input checked="" type="checkbox"/>
42 Further Description of Important Features <u>High roof shelters attic room lighted from south gable. North end is garage. Main part of house is set back behind verandah which has three thin round posts. Left bay has picture window flanked by 6-over-6 windows. Below them is panel with 3 diamond-shaped outlines. Paired windows to right of entry have planter beneath them with same pattern, which also appears on garage door.</u>		29. Basement? <u>Yes</u> <input type="checkbox"/> <u>No</u> <input type="checkbox"/>		
		30. Foundation Material <u>Concrete</u>		
		31. Wall Construction <u>Frame</u>		39. Endangered? <u>Yes</u> <input type="checkbox"/> <u>No</u> <input checked="" type="checkbox"/>
		32. Roof Type & Material <u>gable, comp.</u>		
		33. No. of Bays <u>Front 4</u> <u>Side 2</u>		
		34. Wall Treatment		40 Visible from Public Road? <u>Yes</u> <input checked="" type="checkbox"/> <u>No</u> <input type="checkbox"/>
		35. Plan Shape <u>rectangular</u>		
		36. Changes (Explain in #42) <u>Addition</u> <input type="checkbox"/> <u>Altered</u> <input type="checkbox"/> <u>Moved</u> <input type="checkbox"/>		
		41 Distance from and Frontage on Road <u>/</u>		
43 History and Significance <u>This lot was vacant until about 1971 when the present house was built by Bobby Grimshaw. Richard Branstetter bought it in 1974 and sold it to the present owner in 1978.</u>				
44 Description of Environment and Outbuildings <u>Low squared rubble retaining wall along street probably dates from time when this lot was part of property to south. Deck at northwest corner of house is covered with gabled roof.</u>				
45 Sources of Information <u>Louise Jenkins</u>		46 Prepared by <u>Historic Task Force</u>		47 Organization <u>City of Clarksville</u>
		48 Date <u>7/87</u>		
		49 Revision Date(s)		



Missouri Office Of Historic Preservation HISTORIC INVENTORY

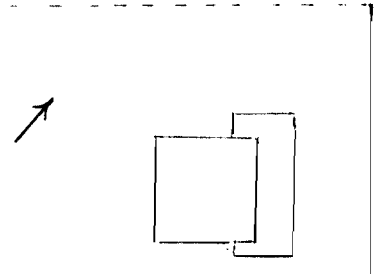
P.O. Box 176
Jefferson City, Missouri 65102

1. No		4. Present Name(s) Philetta Silliman House		1. No. 2. County Pike 4. Present Name(s) Philetta Silliman House 5. Other Name(s) 110 North Fourth
2. County Pike		5. Other Name(s)		
3. Location of Negatives Clarksville Public Library		110 North Fourth Street House 0037		
6. Specific Location Lot 201 and N 1/2 of Lot 202		16. Thematic Category		28. No. of Stories 1-1-1
7. City or Town II Rural, Township & Vicinity Clarksville		17. Date(s) or Period Constructed c. 1870		29. Basement? Yes <input type="checkbox"/> No <input checked="" type="checkbox"/>
8. Site Plan with North Arrow		18. Style or Design Vernacular Victorian 07		30. Foundation Material Stone 10
		19. Architect or Engineer		31. Wall Construction Frame 100
		20. Contractor or Builder Parker CH		32. Roof Type & Material 16 GB
9. Coordinates UTM		21. Original Use, if apparent Residence 1H		33. No. of Bays Front 4 Side 2
10. Site <input type="checkbox"/> Building <input checked="" type="checkbox"/> Structure <input type="checkbox"/> Object <input type="checkbox"/>		22. Present Use Residence		34. Wall Treatment 6A
11. On National Register? Yes <input type="checkbox"/> No <input checked="" type="checkbox"/>		23. Ownership Public <input type="checkbox"/> Private <input checked="" type="checkbox"/>		35. Plan Shape irregular
12. Is it Eligible? Yes <input type="checkbox"/> No <input type="checkbox"/>		24. Owner's Name & Address, if known Dale and Gail Miller		36. Changes (Explain in #42) Addition by Altered by Moved by
13. Part of Estab. Dist? Yes <input type="checkbox"/> No <input checked="" type="checkbox"/>		25. Open to Public? Yes <input type="checkbox"/> No <input checked="" type="checkbox"/>		37. Condition Interior good Exterior good
14. District Potent? Yes <input type="checkbox"/> No <input type="checkbox"/>		26. Local Contact Person or Organization		38. Preservation Underway? Yes <input type="checkbox"/> No <input checked="" type="checkbox"/>
15. Name of Established District		27. Other Surveys in Which Included		39. Endangered? By What? Yes <input type="checkbox"/> No <input checked="" type="checkbox"/>
16. Further Description of Important Features Carport along north side of house and porch at SW corner have cast iron post in grapevine pattern. Left front bay is low projecting gable. Cross-roof is low gambrel and there are additions to the rear. Windows are two-over-two, suggesting much older house than presently appears. Must have false shutters.		40. Visible from Public Road? Yes <input checked="" type="checkbox"/> No <input type="checkbox"/>		41. Distance from and Frontage on Road 15'/90'
43. History and Significance S.A. Drake was Pres. of the Paper Mill in 1881. House probably built c. 1870. S.A. Drake sold it to Philetta Silliman, wife of William L.H. Silliman in 1871, and the property changed hands back and forth from Drake to Silliman until 1876 when Drake sold it to Mary (Mrs. Wm.) Idle. Idle owned it until 1891 when Theodore & Ella Vandeveldt bought it and owned it until 1906. Property was then bought by Grayson Middleton and was owned by him and his heirs until 1944. It changed hands often until the present owners bought it in the mid 1970's.		46. Prepared by Historic Task Force		5. Other Name(s) 110 North Fourth
44. Description of Environment and Outbuildings Ground drops abruptly at rear and north side.		47. Organization City of Clarksville		
45. Sources of Information Title abstract Tales & Talk from Down in Pike, 1976		48. Date 4/87 49. Revision Date(s)		



Missouri Office Of Historic Preservation
HISTORIC INVENTORY


P.O. Box 176
 Jefferson City, Missouri 65102

1. No. <u>7</u>		4. Present Name(s) Pharr-Edwards House		1. No. <u>2</u> County <u>Pike</u> Present Name(s) <u>Pharr-Edwards House</u>
2. County <u>Pike</u>		5. Other Name(s) 111 N. Fourth Street House <u>0038</u>		
3. Location of Negatives Clarksville Public Library		16. Thematic Category		28. No. of Stories <u>1 1/2</u> 29. Basement? <u>Yes</u> <input checked="" type="checkbox"/> <u>No</u> <input type="checkbox"/> 30. Foundation Material <u>Stone</u> 31. Wall Construction <u>Frame</u> 32. Roof Type & Material <u>Low gambrel-gable/comp</u> 33. No. of Bays <u>Front irr 4 Side 2</u> 34. Wall Treatment <u>Alum. siding</u> 35. Plan Shape <u>irregular</u> 36. Changes (Explain in #42) <u>Addition 11</u> <u>Altered 11</u> <u>Moved 11</u> 37. Condition <u>Interior fair</u> <u>Exterior fair</u> 38. Preservation Underway? <u>Yes</u> <input type="checkbox"/> <u>No</u> <input checked="" type="checkbox"/> 39. Endangered? <u>Yes</u> <input type="checkbox"/> <u>No</u> <input checked="" type="checkbox"/> 40. Visible from Public Road? <u>Yes</u> <input checked="" type="checkbox"/> <u>No</u> <input type="checkbox"/> 41. Distance from and Frontage on Road <u>90' / 60'</u>
6. Specific Location N 1/2 Lot 254; All Lot 255		17. Date(s) or Period Constructed c. 1900		
7. City or Town <u>Clarksville</u> If Rural, Township & Vicinity		18. Style or Design <u>49</u>		
8. Site Plan with North Arrow <u>LEWIS</u> 		19. Architect or Engineer		
9. Coordinates <u>UTM</u> Lat Long		20. Contractor or Builder		
10. Site <input type="checkbox"/> Building <input checked="" type="checkbox"/> Structure <input type="checkbox"/> Object <input type="checkbox"/>		21. Original Use, if apparent <u>Residence</u> <u>O/A</u>		
11. On National Register? <u>Yes</u> <input type="checkbox"/> <u>No</u> <input checked="" type="checkbox"/>		22. Present Use <u>Residence</u> <u>O</u>		
12. Is it Eligible? <u>Yes</u> <input checked="" type="checkbox"/> <u>No</u> <input type="checkbox"/>		23. Ownership <u>Public</u> <input type="checkbox"/> <u>Private</u> <input checked="" type="checkbox"/>		
13. Part of Estab. Hist. Dist.? <u>Yes</u> <input type="checkbox"/> <u>No</u> <input checked="" type="checkbox"/>		24. Owner's Name & Address, if known <u>Bruce & Brenda Stewart</u>		
14. District Potent'l? <u>Yes</u> <input checked="" type="checkbox"/> <u>No</u> <input type="checkbox"/>		25. Open to Public? <u>Yes</u> <input type="checkbox"/> <u>No</u> <input checked="" type="checkbox"/>		
15. Name of Established District		26. Local Contact Person or Organization		
42. Further Description of Important Features Old house with sagging roof has been very altered by siding, addition, and changes to windows. Entrance is by one-story east wing which has concrete-faced foundation and aluminum siding on street-facing gable end. Entrance now faces the north, but probably years ago faced the east.		27. Other Surveys in Which Included		
43. History and Significance Dr. C.W. Pharr bought Lot 254-255 from Ben P. Clifford and Wm. S. Hough in 1865 for \$450. He was practicing medicine in Clarksville. He was also engaged in manufacturing & dealing in barrels, boxes, hoops & lumber, being a partner with L.W. Haywood. Dr. Pharr bought 101 North Fourth Street in 1870 from George Turner. These lots all joined. The Pharrs & their heirs lived in the other house until 1949. Dr. Pharr died in 1900 and		46. Prepared by Historical Task Force 47. Organization City of Clarksville 48. Date <u>3/87</u> 49. Revision Date(s)		
44. Description of Environment and Outbuildings		Photo		
45. Sources of Information History of Pike County (1883) Title Abstract Title Abstract for Lot 252 & 253				

Pharr-Edwards House
111 N. Fourth Street

43. (Continued)

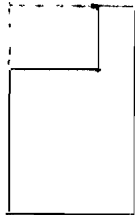
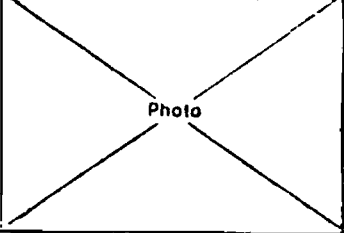
his daughter Maggie B. (Mrs. L.H.) Edwards inherited this lot, which probably already had this house on it. In 1920 Maggie Edwards sold it to George and Macy Smith, and from then on the property has changed hands several times. The present owners bought the house in 1983.





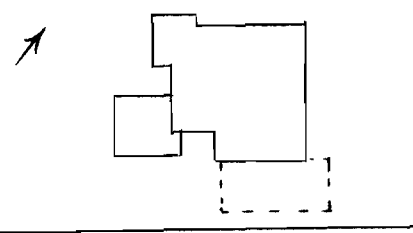
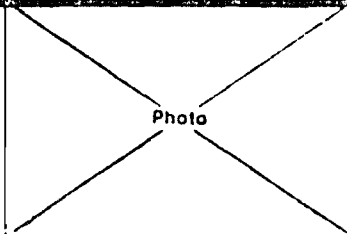
Missouri Office Of Historic Preservation
HISTORIC INVENTORY

P.O. Box 176
 Jefferson City, Missouri 65102

1. No.		4. Present Name(s) <i>not entered</i>		1. No. 2. County Pike 4. Present Name(s) Waxman House 5. Other Name(s) 204 North Fourth
2. County Pike		5. Other Name(s)		
3. Location of Negatives Clarksville Public Library		5. Other Name(s)		
6. Specific Location S. 23' of Lot 199 All of Lot 200 Original plat		16. Thematic Category		28. No. of Stories 1
7. City or Town II Rural, Township & Vicinity Clarksville		17. Date(s) or Period Built 1957		29. Basement? Yes <input type="checkbox"/> No <input checked="" type="checkbox"/>
8. Site Plan with North Arrow 		18. Style or Design Modified ranch		30. Foundation Material Concrete
9. Coordinates UTM Lat Long		19. Architect or Engineer		31. Wall Construction Frame
10. Site <input type="checkbox"/> Building <input checked="" type="checkbox"/> Structure <input type="checkbox"/> Object <input type="checkbox"/>		20. Contractor or Builder Ed Waxman		32. Roof Type & Material hip, asphalt shingle
11. On National Register? Yes <input type="checkbox"/> No <input checked="" type="checkbox"/>		21. Original Use, if apparent Residence		33. No. of Bays Front 4 Side 2
12. Is It Eligible? Yes <input type="checkbox"/> No <input checked="" type="checkbox"/>		22. Present Use Residence		34. Wall Treatment Alum. siding
13. Part of Estab. Yes <input type="checkbox"/> Dist. Dist.? No <input checked="" type="checkbox"/>		23. Ownership Public <input type="checkbox"/> Private <input checked="" type="checkbox"/>		35. Plan Shape Rectangle
14. District Yes <input type="checkbox"/> Potent'l? No <input type="checkbox"/>		24. Owner's Name & Address, if known Alex & Julia O'Blein		36. Changes (Explain in #42) Addition <input type="checkbox"/> Altered <input type="checkbox"/> Moved <input type="checkbox"/>
15. Name of Established District		25. Open to Public? Yes <input type="checkbox"/> No <input checked="" type="checkbox"/>		37. Condition Interior <u>excellent</u> Exterior _____
16. Further Description of Important Features Windows of various sizes have false shutters. Most are two horizontal panes over two. A carport and closed storage area are fitted under the north end of the roof.		26. Local Contact Person or Organization		38. Preservation Underway? Yes <input type="checkbox"/> No <input checked="" type="checkbox"/>
17. History and Significance On the abstract dated 5-14-1850 is a notation Lot 200 and appurtenances. The Jeremiah Roberts family owned this lot from 1850 to 1870 when it was sold for \$1000. In 1886 a Deed of Trust states that said parties (Downing) shall keep the buildings on Lot 200 insured. At some time the buildings and/or house was torn down and the modern house was build by Edward Waxman in 1957.		27. Other Surveys in Which Included		39. Endangered? By What? Yes <input type="checkbox"/> No <input checked="" type="checkbox"/>
18. Description of Environment and Outbuildings Ground drops abruptly toward Lewis Street to south and to east toward Mississippi River. A squared fieldstone retaining wall edges north edge of driveway. There is a deck in the back.		28. Distance from and Frontage on Road 20' / 83'		40. Visible from Public Road? Yes <input checked="" type="checkbox"/> No <input type="checkbox"/>
19. Sources of Information Title abstract		46. Prepared by Historic Task Force		41. Distance from and Frontage on Road 20' / 83'
		47. Organization City of Clarksville		42. Photo 
		48. Date 4/87		43. Revision Date(s)



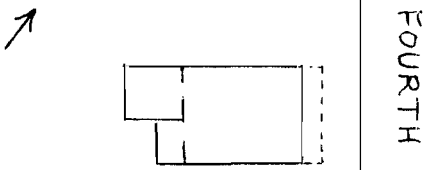
Missouri Office Of Historic Preservation P.O. Box 176
HISTORIC INVENTORY Jefferson City, Missouri 65102

1 No <u>3</u>		4. Present Name(s) Mantiply - Blakey House <i>not entered</i>		1. No.
2 County <u>Pike</u>		5. Other Name(s)		
3 Location of Negatives Clarksville Public Library		205 North Fourth Street		
6 Specific Location Lot 256		16. Thematic Category		2. County <u>Pike</u>
7 City or Town If Rural, Township & Vicinity Clarksville		17 Date(s) or Period Remodeled 1977-1978		
8 Site Plan with North Arrow 		18 Style or Design Contemporary		
		19 Architect or Engineer		4. Present Name(s) <u>Mantiply - Blakey House</u>
		20 Contractor or Builder		
		21. Original Use, if apparent Residence		
		22 Present Use Residence		5. Other Name(s) <u>205 North Fourth Street</u>
		23 Ownership Public <input type="checkbox"/> Private <input checked="" type="checkbox"/>		
		24. Owner's Name & Address, if known Wayne and Gloria Warren		
9 Coordinates UTM Lat Long		25. Open to Public? Yes <input type="checkbox"/> No <input checked="" type="checkbox"/>		6. Photo 
10 Site <input type="checkbox"/> Building <input checked="" type="checkbox"/> Structure <input type="checkbox"/> Object <input type="checkbox"/>		26. Local Contact Person or Organization		
11 On National Register? Yes <input type="checkbox"/> No <input checked="" type="checkbox"/>		27. Other Surveys in Which Included		
12 Is Eligible? Yes <input type="checkbox"/> No <input type="checkbox"/>		38. Preservation Underway? Yes <input type="checkbox"/> No <input checked="" type="checkbox"/>		7. Other Name(s) <u>205 North Fourth Street</u>
13 Part of Estab. Hist. Dist.? Yes <input type="checkbox"/> No <input type="checkbox"/>		39. Endangered? By What? Yes <input type="checkbox"/> No <input checked="" type="checkbox"/>		
14. District Potent'l? Yes <input type="checkbox"/> No <input type="checkbox"/>		40 Visible from Public Road? Yes <input checked="" type="checkbox"/> No <input type="checkbox"/>		
15 Name of Established District		41 Distance from and Frontage on Road 160'		8. Other Name(s) <u>205 North Fourth Street</u>
42 Further Description of Important Features Verandah across front of house continues around south end as carport. Widely spaced posts have angled braces. Parapet is created from overlapping boards. Front windows are picture windows. Siding is stained blue-grey, beams are brown. Lower gabled wing at southwest corner has large brick chimney and storage doors opening on south side.				
43 History and Significance This was the old Mantiply House probably built about 1870 by G. F. Turner, trustee for Isabella Knight, but purchased in 1885 by John S. Mantiply and owned by his descendants until 1953. It was remodeled into its present form by Bill and Linda Blakey in 1977-78.				
44 Description of Environment and Outbuildings Southeast corner of yard is edged in railroad ties.				9. Other Name(s) <u>205 North Fourth Street</u>
45 Sources of Information Title abstract. Louise Jenkins		46 Prepared by Lou Estes		
		47 Organization City of Clarksville		
		48 Date 5/7/87		
		49 Revision Date(s)		



Missouri Office Of Historic Preservation
HISTORIC INVENTORY

P.O. Box 176
 Jefferson City, Missouri 65102

1. No. <u>47</u>		4. Present Name(s) William McCune House		2. County Pike		5. Other Name(s) 207 North Fourth Street House - name		1. No. <u>0039</u>	
3. Location of Negatives Clarksville Public Library		16. Thematic Category		28. No. of Stories <u>2-2-1</u>		29. Basement? Yes <input type="checkbox"/> No <input checked="" type="checkbox"/>		2. County Pike	
6. Specific Location Lot 257		17. Date(s) or Period Constructed c. 1866		30. Foundation Material stone <u>40</u>		31. Wall Construction frame <u>lww</u>		3. Present Name(s) William McCune House	
7. City or Town II Rural, Township & Vicinity Clarksville		18. Style or Design <u>19</u>		32. Roof Type & Material gable, comp. <u>SB</u> <u>WAS</u>		33. No. of Bays Front <u>3</u> Side <u>2</u>		4. Present Name(s) William McCune House	
8. Site Plan with North Arrow		19. Architect or Engineer		34. Wall Treatment aluminum siding <u>55 64</u>		35. Plan Shape rectangular		5. Other Name(s) 207 North Fourth Street	
		20. Contractor or Builder <u>prck</u> <u>FW</u>		36. Changes (Explain in #42) Addition <u>to</u> Altered <u>to</u> Moved <u>to</u>		37. Condition Interior <u>good</u> Exterior <u>good</u>			
9. Coordinates UTM Lat Long		21. Original Use, if apparent residence <u>DIA</u>		38. Preservation Underway? Yes <input type="checkbox"/> No <input checked="" type="checkbox"/>		39. Endangered? By What? Yes <input type="checkbox"/> No <input checked="" type="checkbox"/>			
10. Site <input type="checkbox"/> Building <input checked="" type="checkbox"/> Structure <input type="checkbox"/> Object <input type="checkbox"/>		22. Present Use residence		40. Visible from Public Road? Yes <input checked="" type="checkbox"/> No <input type="checkbox"/>		41. Distance from Frontage on Road <u>12' and 60' on road</u>			
11. On National Register? Yes <input type="checkbox"/> No <input checked="" type="checkbox"/>		23. Ownership Public <input type="checkbox"/> Private <input checked="" type="checkbox"/>		42. Further Description of Important Features Gable end on north shows older asbestos siding. Front porch has modern concrete base. Thin posts, old roof with tongue-in-groove ceiling. Windows are 1-over-1. Additions have been made to rear.		43. History and Significance This house may date from before the Civil War, but the property seems to have been owned by various business concerns from 1853 to 1866 when it was acquired by William P. McCune. He died in 1896 and his son James in 1900. William's daughter Mary S. Goodman then inherited it, but she sold it the next year to Louis P. Nicklin. William Kaufman bought the property from Nicklin in 1920. In 1927 Mary B. (Lawrence) Pegan bought lots 257, 270, and 271 and kept them until 1953 when (over)			
12. Is <input type="checkbox"/> Eligible? Yes <input type="checkbox"/> No <input type="checkbox"/>		24. Owner's Name & Address, if known Randy & Mary Lovell 207 North 4th		44. Description of Environment and Outbuildings		45. Sources of Information Title abstract History of Pike County (1883) pg. 574 People, Places and Pikers (1981), p. 414		46. Prepared by Historic Task Force	
13. Part of Estab. Hist. Dist.? Yes <input type="checkbox"/> No <input checked="" type="checkbox"/>		25. Open to Public? Yes <input type="checkbox"/> No <input checked="" type="checkbox"/>		47. Organization City of Clarksville		48. Date 7/87		49. Revision Date(s)	
14. District Potent'l? Yes <input checked="" type="checkbox"/> No <input type="checkbox"/>		26. Local Contact Person or Organization		48. Date 7/87		49. Revision Date(s)			
15. Name of Established District		27. Other Surveys in Which Included							

William McCune House
207 North Fourth Street

(continued)

43. when she sold it to Forrest D. Janes.

Janes sold lot 271 in 1960 and 257 and 270 to Jerold Epperson in 1973. Present owners bought Lot 257 and 270 in 1980.

Little is known about McCune, but he was probably a little older than his wife Jane G. McCune, who was born in 1813 and died in 1886. He may not have lived here; in 1875 he probably lived at 102 North Fourth, which he bought in 1891. He also owned 103 South First St.

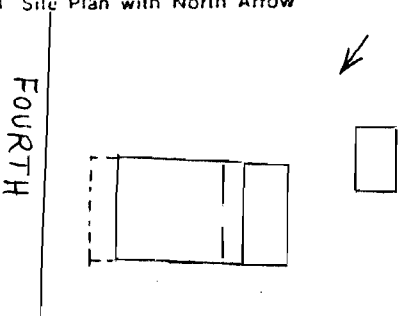
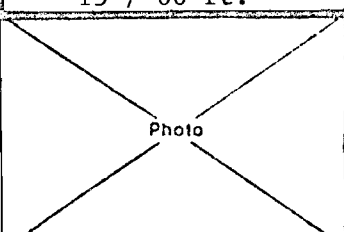
Mary D. Goodman was married to Manoah Summers Goodman. He was a teacher in 1865 and helped buy land and build a two-story frame school building in Clarksville. He was a member of the First Board of Directors of the railroad. In 1879 he and John Davis had an agricultural implement business. In 1883 he established the Pike County Democrat in Bowling Green, and in 1889 he acquired the Clarksville Sentinel, which he operated for the next 10 years.





Missouri Office Of Historic Preservation
HISTORIC INVENTORY

P.O. Box 176
 Jefferson City, Missouri 65102

1. No <u>13</u> 2. County <u>Pike</u> 3. Location of Negatives <u>Clarksville Public Library</u> 6. Specific Location <u>Lot 258</u> 7. City or Town <u>Clarksville</u> II Rural, Township & Vicinity 8. Site Plan with North Arrow  9. Coordinates <u>UTM</u> Lat _____ Long _____ 10. Site <input type="checkbox"/> Building <input checked="" type="checkbox"/> Structure <input type="checkbox"/> Object <input type="checkbox"/> 11. On National Register? Yes <input type="checkbox"/> No <input checked="" type="checkbox"/> 12. Is it Eligible? Yes <input type="checkbox"/> No <input type="checkbox"/> 13. Part of Estab. Dist? Yes <input type="checkbox"/> No <input checked="" type="checkbox"/> 14. District Potent? Yes <input type="checkbox"/> No <input type="checkbox"/> 15. Name of Established District _____		4. Present Name(s) <u>Barton-Nicklin House</u> 5. Other Name(s) _____ 209 North Fourth Street <u>0040</u> 16. Thematic Category _____ 17. Date(s) or Period <u>Constructed by 1875</u> 18. Style or Design <u>Vernacular Victorian</u> <u>19</u> 19. Architect or Engineer _____ 20. Contractor or Builder <u>P. H. F. W.</u> 21. Original Use, if apparent <u>Residence</u> <u>OIA</u> 22. Present Use <u>Residence</u> 23. Ownership Public <input type="checkbox"/> Private <input checked="" type="checkbox"/> 24. Owner's Name & Address, if known <u>Benny Bryant (Iowa)</u> 25. Open to Public? Yes <input type="checkbox"/> No <input checked="" type="checkbox"/> 26. Local Contact Person or Organization _____ 27. Other Surveys in Which Included _____		28. No. of Stories <u>2-2-1</u> 29. Basement? Yes <input type="checkbox"/> No <input checked="" type="checkbox"/> Only 1 room 30. Foundation Material <u>Stone to 01</u> 31. Wall Construction <u>Frame</u> <u>all</u> 32. Roof Type & Material <u>16 S</u> <u>Cross gable, comp.</u> 33. No. of Bays Front <u>3</u> Side <u>irr.</u> 34. Wall Treatment <u>Asbestos shingles</u> <u>6</u> 35. Plan Shape <u>irregular</u> 36. Changes (Explain in #42) Addition <input checked="" type="checkbox"/> Altered <input checked="" type="checkbox"/> Moved <input type="checkbox"/> 37. Condition Interior _____ Exterior <u>poor</u> 38. Preservation Underway? Yes <input type="checkbox"/> No <input checked="" type="checkbox"/> 39. Endangered? By What? Yes <input checked="" type="checkbox"/> No <input type="checkbox"/> Maintenance 40. Visible from Public Road? Yes <input checked="" type="checkbox"/> No <input type="checkbox"/> 41. Distance from and Frontage on Road <u>15 / 60 ft.</u>	
42. Further Description of Important Features One-story clapboard addition at rear may be enclosed porch. Front porch has segmental arches with pierced spandrels below plain frieze similar to several others in town, but it has wrought-iron supports replacing original posts. First-floor front windows are 2-over-2, others vary. Boxed cornice returns at gable ends. Front door has narrow sidelights and toplight. Square bay window on south side. Rear wing has been altered many times.		Photo 			
43. History and Significance It has been suggested that since this house resembles 207 North Fourth Street next door the two were built at the same time. A comparison of title abstracts, however, shows that the properties did not come into the same ownership until 1901, when Louis P. Nicklin (1871-1946), whose father William B. Nicklin, had owned this property since 1892, bought #207. Both houses look much older than that, and this one retain's older detailing than #207, including the cornice returns at gable ends, the 2-over-2 windows,					
44. Description of Environment and Outbuildings _____					
45. Sources of Information Sanborn map, 1930 Recorder of Deeds, Bowling Green		46. Prepared by <u>Historic Task Force</u> 47. Organization <u>City of Clarksville</u> Date: <u>7/87</u>			

1. No.
 2. County Pike
 3. Present Name(s) Barton-Nicklin House
 4. Other Name(s) 209 North Fourth Street

Barton-Nicklin House
209 North Fourth Street

(continued)

43. and the pierced arched frieze of the porch. William B. Nicklin (1845-1920) was a druggist. He may have lived here as a renter for some time before he purchased the property, because he is listed here in the 1875 city directory. At that time the property was owned by Susan Miles. She was the widow of John Miles, and he was the half-brother of Mary Jane Barton, the wife of Thomas H. Barton. The property had been part of Mary Barton's estate, acquired by Susan Miles in 1871. In 1875, she did not live in Clarksville. She may have built the house for rental purposes, or it may have been the residence of the Bartons. It remained in Nicklin ownership from 1892 to 1946 when Louis died. His widow Huldah or Hallie (1877-1947) then sold it to Asa B. and Alice F. Holtsford. Mrs. Holtsford sold it in 1968 to her daughter and son-in-law, Janet and Ben Bryant, and Mr. Bryant still owns it.





Missouri Office Of Historic Preservation
HISTORIC INVENTORY

P.O. Box 176
 Jefferson City, Missouri 65102

1. No.		4. Present Name(s) Scholl-Buchanan House		2. No.	
2. County Pike		5. Other Name(s) 208 North Fourth Street House		3. No.	
3. Location of Negatives Clarksville Public Library		6. Specific Location South 1/2 Lot 198 North 37' Lot 199		4. Present Name(s) Scholl-Buchanan House	
7. City or Town If Rural, Township & Vicinity Clarksville		16. Thematic Category		28. No. of Stories 1	
8. Site Plan with North Arrow		17. Date(s) or Period Constructed c. 1892		29. Basement? Yes <input checked="" type="checkbox"/> No <input type="checkbox"/>	
9. Coordinates UTM Lat Long		18. Style or Design Victorian vernacular 07		30. Foundation Material Stone 75	
10. Site II Building <input checked="" type="checkbox"/> Structure II Object II		19. Architect or Engineer		31. Wall Construction Frame Wu	
11. On National Register? Yes <input type="checkbox"/> No <input checked="" type="checkbox"/>		20. Contractor or Builder Sch 04		32. Roof Type & Material Med. gable, comp. shingle 16	
12. Is II Eligible? Yes <input checked="" type="checkbox"/> No <input type="checkbox"/>		21. Original Use, if apparent Residence DIA		33. No. of Bays Front 3 Side 3	
13. Part of Estab. Hist. Dist.? Yes <input type="checkbox"/> No <input checked="" type="checkbox"/>		22. Present Use Residence		34. Wall Treatment Asbestos shingles 64 21	
14. District Potent'l? Yes <input checked="" type="checkbox"/> No <input type="checkbox"/>		23. Ownership Public <input type="checkbox"/> Private <input checked="" type="checkbox"/>		35. Plan Shape irregular 45	
15. Name of Established District		24. Owner's Name & Address, if known Mary Alice Holtsford		36. Changes (Explain in #42) Addition <input checked="" type="checkbox"/> Moved <input type="checkbox"/>	
16. Further Description of Important Features Inside, each door has different decoration on the lintel. In front the front gable has clapboards, some slightly raised for ventilation, while the south gable has fishscale shingles. The front porch is glazed. Rear bay is an addition.		25. Open to Public? Yes <input type="checkbox"/> No <input checked="" type="checkbox"/>		37. Condition Interior good Exterior good	
17. History and Significance House likely built by Perry Scholl and Loyd Buchanan. In 1891 the two left farming and established a livery business in Clarksville. The business was very successful and it is said that his barns were filled with the best make of vehicles. Scholl was born in 1854 to Lycurgus G. and Sarah Scholl. Their parents were early pioneers to Pike County.		26. Local Contact Person or Organization		38. Preservation Underway? Yes <input type="checkbox"/> No <input checked="" type="checkbox"/>	
18. Description of Environment and Outbuildings At northeast of lot is a gabled shingled garage with concrete foundation. The south half of the building is a small apartment. Ground drops abruptly toward east and view of river.		27. Other Surveys in Which Included		39. Endangered? By What? Yes <input type="checkbox"/> No <input checked="" type="checkbox"/>	
19. Sources of Information Title abstract Illustrated Atlas Map of Pike Co. Mo. (1875)		28. Photo		40. Visible from Public Road? Yes <input checked="" type="checkbox"/> No <input type="checkbox"/>	
20. Prepared by Alice Rodhouse		29. Organization City of Clarksville		41. Distance from and Frontage on Road 30'/120'	
21. Date 1/87		22. Revision Date(s)		23. Other Name(s) 208 North Fourth	

Scholl-Buchanan House
208 North Fourth

43. (Continued)

Perry married in 1887 to Lou E. Buchanan, a daughter of Wm. and Sarah Buchanan, and a sister of his partner, Loyd B.

Loyd B. Buchanan was a native of Montgomery Co., born 1860. His parents were Wm. B. and Sarah Buchanan, natives of Virginia. Loyd attended and taught school in Montgomery Co., Mo. He and his family moved to Pike Co. in 1865 and farmed until L.B. became associated with Scholl in 1891. L.B. married Kate McConkey in 1894. He was a member of the City Council in 1895.

In 1892 Scholl & Buchanan bought the land in question from Wm. Mackey. In 1896 they sold it to W.C. Boone.

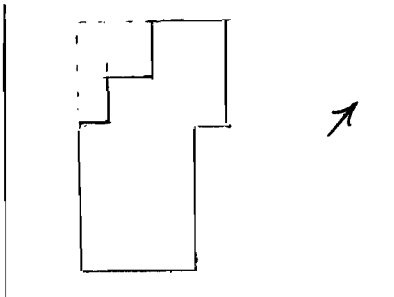
Boone kept the property until 1908 when he sold it to Harry Black, who kept it until 1917. Annie Calvert and Nellie Goodman, sisters, owned the property until 1942, when the present owner bought it.





Missouri Office Of Historic Preservation
HISTORIC INVENTORY

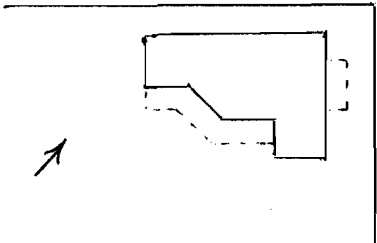
P.O. Box 176
 Jefferson City, Missouri 65102

1 No <u>10</u>		4. Present Name(s) Clara Shaw House <i>not entered</i>		2 No. Pike
2 County Pike		5. Other Name(s)		
3 Location of Negatives Clarksville Public Library		210 North Fourth		
6 Specific Location 65' from NW corner of 197- 30' of NW section of 198 65' E from NW corner of 198		16. Thematic Category		2 County Pike
7 City or Town II Rural, Township & Vicinity Clarksville		17 Date(s) or Period Constructed 1958		
8 Site Plan with North Arrow 		18 Style or Design Modified Ranch		
		19. Architect or Engineer		4 Present Name(s) Clara Shaw House
		20. Contractor or Builder Roland Pellikaan		
		21. Original Use, if apparent Residence		
		22. Present Use Residence		5 Other Name(s) 210 North Fourth
		23 Ownership Public <input type="checkbox"/> Private <input checked="" type="checkbox"/>		
		24. Owner's Name & Address, if known Clara Shaw		
9 Coordinates UTM Lat Long		25. Open to Public? Yes <input type="checkbox"/> No <input checked="" type="checkbox"/>		Photo
10 Site <input type="checkbox"/> Building <input checked="" type="checkbox"/> Structure <input type="checkbox"/> Object <input type="checkbox"/>		26. Local Contact Person or Organization		
11 On National Register? Yes <input type="checkbox"/> No <input checked="" type="checkbox"/>		27. Other Surveys in Which Included		
12 Is it Eligible? Yes <input type="checkbox"/> No <input type="checkbox"/>		37. Condition Interior <u>excellent</u> Exterior <u>excellent</u>		210 North Fourth
13 Part of Estab. Hist. Dist.? Yes <input type="checkbox"/> No <input checked="" type="checkbox"/>		38. Preservation Underway? Yes <input type="checkbox"/> No <input checked="" type="checkbox"/>		
14. District Potent? Yes <input checked="" type="checkbox"/> No <input type="checkbox"/>		39. Endangered? By What? Yes <input type="checkbox"/> No <input checked="" type="checkbox"/>		
15 Name of Established District		40 Visible from Public Road? Yes <input checked="" type="checkbox"/> No <input type="checkbox"/>		
42 Further Description of Important Features Carport at northwest corner extends around front as porch on wrought-iron posts. Picture window next to front door is divided into many panes. The lot is wider than the average.		41 Distance from and Frontage on Road 15'/65'		
43 History and Significance Roland Pellikaan built the house in 1958 for Clara Shaw.				
44 Description of Environment and Outbuildings				
45 Sources of Information Interview with owner				
46 Prepared by Lou Estes				
47 Organization City of Clarksville				
48 Date 1/87 49 Revision Date(s)				



Missouri Office Of Historic Preservation
HISTORIC INVENTORY

P.O. Box 176
 Jefferson City, Missouri 65102

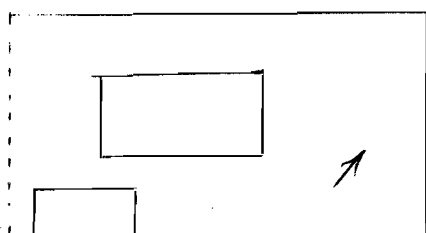
1. No. <u>17</u>		4. Present Name(s) Theodore Mowen House		1. No. <u>17</u>
2. County <u>Pike</u>		5. Other Name(s) 211 North Fourth Street <u>0042</u>		
3. Location of Negatives Clarksville Public Library		6. Specific Location Lot 259		2. County <u>Pike</u>
7. City or Town <input type="checkbox"/> Rural, Township & Vicinity Clarksville		16. Thematic Category		
8. Site Plan with North Arrow MISSISSIPPI  FOURTH		17. Date(s) or Period Constructed c. 1890		28. No. of Stories <u>1-1-1</u>
9. Coordinates <u>UTM</u> Lat _____ Long _____		18. Style or Design Vernacular Victorian <u>08</u>		
10. Site <input type="checkbox"/> Building <input checked="" type="checkbox"/> Structure <input type="checkbox"/> Object <input type="checkbox"/>		19. Architect or Engineer		29. Basement? Yes <input checked="" type="checkbox"/> No <input type="checkbox"/>
11. On National Register? Yes <input type="checkbox"/> No <input checked="" type="checkbox"/>		20. Contractor or Builder <u>Prich CB</u>		30. Foundation Material <u>40</u> Squared rubble stone
12. Is it Eligible? Yes <input type="checkbox"/> No <input type="checkbox"/>		21. Original Use, if apparent Residence <u>OIA</u>		31. Wall Construction Frame <u>WU</u>
13. Part of Estab. Hist. Dist.? Yes <input type="checkbox"/> No <input checked="" type="checkbox"/>		22. Present Use Residence		32. Roof Type & Material <u>CB</u> Cross gable, metal <u>54</u>
14. District Potent'l? Yes <input checked="" type="checkbox"/> No <input type="checkbox"/>		23. Ownership Public <input type="checkbox"/> Private <input checked="" type="checkbox"/>		33. No. of Bays Front <u>3</u> Side <u>5</u>
15. Name of Established District		24. Owner's Name & Address, if known Marion Woodward Clarksville		34. Wall Treatment Plush Board <u>99</u>
		25. Open to Public? Yes <input type="checkbox"/> No <input checked="" type="checkbox"/>		35. Plan Shape <u>L</u>
		26. Local Contact Person or Organization Marion Woodward		36. Changes (Explain in #42) <u>Additional</u> <u>Altered</u> <u>Moved</u>
		27. Other Surveys in Which Included		37. Condition Interior <u>Good</u> Exterior <u>Good</u>
				38. Preservation Underway? Yes <input type="checkbox"/> No <input checked="" type="checkbox"/>
				39. Endangered? By What? Yes <input type="checkbox"/> No <input checked="" type="checkbox"/>
				40. Visible from Public Road? Yes <input checked="" type="checkbox"/> No <input type="checkbox"/>
				41. Distance from and Frontage on Road 20'/60'
42. Further Description of Important Features The metal roof has no nail holes in it, it is stripes on tin with no nails on top side. The original three rooms are white pine and one added later in yellow pine. In recent years more rooms and a deck have been added. There is a marble fireplace in living room. Paired 4-over-4 windows in front have lintels with entablatures, false shutters. Modern front porch has cast iron post in grapevine pattern, concrete base. Standing seam roof is oldest exterior feature. It is said to have had a boardwalk in front of house in 1900's.				
43. History and Significance Information from the title abstract leaves the date of this house ambiguous. In 1867 George Pendleton bought Lot 259 for \$435 and sold it to Wm. H. and Susan Moss in 1868 for \$700. In 1869 it sold for \$1300. In 1889 Theodore Mowen purchased property for \$675. Mowen was a tinsmith, perhaps accounting for the unusual roof on the house. The Mowen family owned the property until 1944. In 1901 the "fire" destroyed T. Mowen Tin Shop. The present owner bought it in 1955.				
44. Description of Environment and Outbuildings Matching garage opens onto Mississippi Street at rear of property. An old fashioned wrought-iron fence surrounds the yard.				
45. Sources of Information Title abstract				
46. Prepared by Alice Rodhouse				
47. Organization City of Clarksville				
48. Date <u>4/87</u> 49. Revision Date(s)				

1. No. 17
 2. County Pike
 3. Present Name(s) Theodore Mowen House
 4. Other Name(s) 211 North Fourth Street



Missouri Office Of Historic Preservation
HISTORIC INVENTORY

P.O. Box 176
 Jefferson City, Missouri 65102

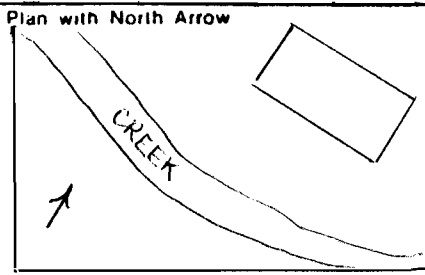

1 No <u>48</u>		4. Present Name(s) Raymond Fillingham House <i>not</i>		1. No.
2 County Pike		5. Other Name(s) 104 So. 4th <i>entered</i>		
3 Location of Negatives Clarksville Public Library		16. Thematic Category		2. County Pike
6 Specific Location Lot 205 & 206		17 Date(s) or Period Constructed 1958-59		
7 City or Town II Rural, Township & Vicinity Clarksville		18 Style or Design Contemporary		4 Present Name(s) Raymond Fillingham House
8 Site Plan with North Arrow HOWARD		19 Architect or Engineer		
<div style="display: flex; align-items: center;"> <div style="writing-mode: vertical-rl; transform: rotate(180deg);">FOURTH (not open)</div>  </div>		20 Contractor or Builder Raymond Fillingham		
		21 Original Use, if apparent Residence		
9 Coordinates UTM Lat _____ Long _____		22 Present Use Residence		5 Other Name(s) 104 South 4th Street
10 Site I Building II Structure I Object I		23 Ownership Public I Private I		
11 On National Register? Yes I No I		24 Owner's Name & Address, if known Bob Scott		
12 Is II Eligible? Yes I No I		25 Open to Public? Yes I No I		
13 Part of Estab Hist Dist? Yes I No I		26 Local Contact Person or Organization		
14 District Potent'l? Yes I No I		27 Other Surveys in Which Included		
15 Name of Established District		28 No. of Stories 1		
		29 Basement? Yes I No I		
		30 Foundation Material Concrete		
		31 Wall Construction Frame		
		32 Roof Type & Material Hip, comp.		
		33 No. of Bays Front 5 Side 3		
		34 Wall Treatment Stucco		
		35 Plan Shape rectangular		
		36 Changes (Explain in #42) Addition I Altered I Moved I		
		37 Condition Interior _____ Exterior Good		
		38 Preservation Underway? Yes I No I		
		39 Endangered? By What? Yes I No I		
		40 Visible from Public Road? Yes I No I		
		41 Distance from and Frontage on Road /110 ft.		
42 Further Description of Important Features House actually faces Howard St. Concrete piers or buttresses divide house into bays. First and third (from right) are picture windows. Fifth bay is blank. Other windows are 1-over-1. High roof is topped by lowered gabled cupola. Walls are smoothly stuccoed, with some slight vertical striations. The piers are ornamented with indented diamond shapes.				Photo
43 History and Significance Raymond Fillingham and his wife Imogene built this house about 1958.				
44 Description of Environment and Outbuildings Large gable-roofed garage behind house faces alley. Lot is at crest of hill and slopes steeply to northeast, which is corner of Howard Street and alley. Fourth Street is not improved at this point because of abrupt drop to south.				45 Sources of Information Louise Jenkins
46 Prepared by Historic Task Force				
47 Organization City of Clarksville				
48 Date 7/87 49 Revision Date(s)				



Missouri Office Of Historic Preservation

HISTORIC INVENTORY

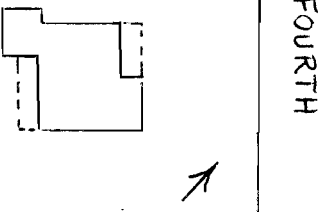
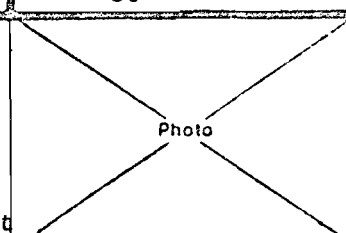
P.O. Box 176
Jefferson City, Missouri 65102

1 No. <u>12</u>		4. Present Name(s) Jaeger Rental House <i>not entered</i>		1. No. 2. County Pike 3. Location of Negatives Clarksville Public Library
2 County Pike		5. Other Name(s)		
3 Location of Negatives Clarksville Public Library		208 South Fourth Street		
6 Specific Location Lot 211 Original plat		16. Thematic Category		28. No. of Stories <u>1</u> 29. Basement? Yes <input type="checkbox"/> No <input checked="" type="checkbox"/> 30. Foundation Material <u>Concrete</u> 31. Wall Construction Frame 32. Roof Type & Material Metal 33. No. of Bays Front <u>4</u> Side <u>1</u> 34. Wall Treatment Board & batten 35. Plan Shape <u>Rectangle</u> 36. Changes (Explain in #42) Addition <input checked="" type="checkbox"/> Altered <input type="checkbox"/> Moved <input type="checkbox"/> 37. Condition Interior <u>good</u> Exterior <u>good</u> 38. Preservation Underway? Yes <input type="checkbox"/> No <input checked="" type="checkbox"/> 39. Endangered? By What? Yes <input type="checkbox"/> No <input checked="" type="checkbox"/> 40. Visible from Public Road? Yes <input checked="" type="checkbox"/> No <input type="checkbox"/> 41. Distance from and Frontage on Road <u>25' / 60'</u>
7 City or Town <u>Clarksville</u> If Rural, Township & Vicinity		17 Date(s) or Period Constructed c. 1955		
8 Site Plan with North Arrow 		18 Style or Design		
9 Coordinates <u>UTM</u> Lat Long		19. Architect or Engineer		4. Present Name(s) Jaeger Rental House
10 Site <input type="checkbox"/> Building <input checked="" type="checkbox"/> Structure <input type="checkbox"/> Object <input type="checkbox"/>		20. Contractor or Builder Everett Jaeger		
11 On National Register? Yes <input type="checkbox"/> No <input checked="" type="checkbox"/>		21. Original Use, if apparent <u>Residence</u>		
12 Is it Eligible? Yes <input type="checkbox"/> No <input checked="" type="checkbox"/>		22 Present Use <u>Residence</u>		5. Other Name(s) 208 South Fourth Street
13 Part of Estab. Dist.? Yes <input type="checkbox"/> No <input checked="" type="checkbox"/>		23 Ownership Public <input type="checkbox"/> Private <input checked="" type="checkbox"/>		
14 District Potent? Yes <input type="checkbox"/> No <input checked="" type="checkbox"/>		24. Owner's Name & Address, if known Edith & Everett Jaeger		
15 Name of Established District		25. Open to Public? Yes <input type="checkbox"/> No <input checked="" type="checkbox"/>		5. Other Name(s) 208 South Fourth Street
16. Local Contact Person or Organization		26. Other Surveys in Which Included		
17. Further Description of Important Features Modern cement asbestos board is joined vertically by batten strips. Rafters project under standing seam metal roof. Windows are mostly 1-over-1. A shed-roof addition at southeast side of house has its own front door. The house is placed at an angle to the lot, facing southwest.		27. Photo 		
18. History and Significance Everett's father Peter Eugene was a farmer. The grandfather Peter came from Germany to Clarksville in 1857. Everett is now eighty-nine. He lives on a farm outside town and rents this and several other properties in Clarksville.		28. Description of Environment and Outbuildings Fourth Street is gravel at this point and only approximates the platted right-of-way. A creek in deep channel cuts across southwest corner of the lot, while to the north and east a wooded hill rises, one of the most beautiful natural settings in town.		5. Other Name(s) 208 South Fourth Street
29. Sources of Information People, Places, & Pickers Interview		30. Prepared by Historic Task Force		
		31. Organization City of Clarksville		
		32. Date 4/87		
		33. Revision Date(s)		



Missouri Office Of Historic Preservation HISTORIC INVENTORY

P.O. Box 176
Jefferson City, Missouri 65102

1. No. <u>14</u>		4. Present Name(s) Boone House		2. County Pike
2. County Pike		5. Other Name(s)		
3. Location of Negatives Clarksville Public Library		505 South Fourth Street <u>0043</u>		
6. Specific Location Lots 234 & 235		16. Thematic Category <u>030</u>		28. No. of Stories <u>1-1</u>
7. City or Town II Rural, Township & Vicinity Clarksville		17. Date(s) or Period Constructed c. 1870		
8. Site Plan with North Arrow 		18. Style or Design Carpenter Gothic <u>41/07</u>		
		19. Architect or Engineer <u>Other</u>		29. Basement? Yes <input checked="" type="checkbox"/> No <input type="checkbox"/>
		20. Contractor or Builder <u>putch OH</u>		30. Foundation Material Stone <u>70</u>
		21. Original Use, if apparent Residence <u>OH</u>		31. Wall Construction Frame <u>WU</u>
		22. Present Use Residence		32. Roof Type & Material <u>10</u> Cross gable, comp <u>50</u>
		23. Ownership Public <input type="checkbox"/> Private <input checked="" type="checkbox"/>		33. No. of Bays Front <u>3</u> Side <u>3</u>
		24. Owner's Name & Address, if known Jerry and Mary Jane Fink		34. Wall Treatment Clapboard <u>21</u>
		25. Open to Public? Yes <input type="checkbox"/> No <input checked="" type="checkbox"/>		35. Plan Shape <u>irregular</u>
		26. Local Contact Person or Organization		36. Changes (Explain in #42) Addition <input type="checkbox"/> Altered <input checked="" type="checkbox"/> Moved <input type="checkbox"/>
		27. Other Surveys in Which Included		37. Condition Interior <u>fair</u> Exterior <u>fair</u>
9. Coordinates UTM Lat <u>Clarksville</u> Long		38. Preservation Underway? Yes <input type="checkbox"/> No <input checked="" type="checkbox"/>		39. Endangered? Yes <input type="checkbox"/> No <input checked="" type="checkbox"/>
10. Site <input checked="" type="checkbox"/> Building <input type="checkbox"/> Structure <input type="checkbox"/> Object <input type="checkbox"/>		40. Visible from Public Road? Yes <input checked="" type="checkbox"/> No <input type="checkbox"/>		41. Distance from and Frontage on Road <u>30'</u>
11. On National Register? Yes <input type="checkbox"/> No <input checked="" type="checkbox"/>		42. Further Description of Important Features L-shaped front of house has front-facing gable to left, 2-bay porch to right. Porch has simple posts and square balusters on a cut-stone base. Window on porch has been partly closed with clapboards. Front door has transom. Frieze of porch is stalagmite or drip pattern, which is repeated in bargeboard of gable and small gable over window below. This window has two very narrow parts, each 2 horizontal panes over two. Below this wing foundation are stone piers separated by latticework. An addition has been made at		Photo 
12. Is It Eligible? Yes <input checked="" type="checkbox"/> No <input type="checkbox"/>		43. History and Significance This house is in many details a mirror image of 107 North 3rd, lot 191. There is a connection in the ownership, in that the Forgey family owned that house from 1888 to 1938, while Ralph B. Forgey owned this house from 1918 to 1922, but in both cases, the house was built some years earlier. The 1875 directory reports Lindon L. Boone residing here. He was an heir of Daniel D. Boone, and since Daniel had no children of his own, presumably Lindon was a son of one of Daniel's brothers. Lindon was a clerk at the dry		
13. Part of Estab. Yes <input type="checkbox"/> Dist. Dist? No <input checked="" type="checkbox"/>		44. Description of Environment and Outbuildings The house sits well above the street, where shrubs and small trees cover the embankment. A driveway enters the yard from the Kentucky Street side, where the street is only graveled. There was formerly a house of similar plan on Lot 235, the northern part of the property.		
14. District Potent? Yes <input checked="" type="checkbox"/> No <input type="checkbox"/>		45. Sources of Information History of Pike County (1883), p. 567		46. Prepared by Historic Task Force
15. Name of Established District		47. Organization City of Clarksville		8/87

1. No.

2. County
Pike

4. Present Name(s)
Boone House


5. Other Name(s)
505 South Fourth Street

Boone House
505 South Fourth Street

(continued)

42. rear. The south part of the roof is standing seam metal; the north-east part is old-fashioned composition material in large squares laid diamond-shaped. Windows on the north front have also been partly closed, but the scalloped window gable has been left.


43. goods store of Benjamin F. Boone, who was one of the brothers, and who had owned this property since at least 1869, when he was assessed for it. Benjamin F. Boone sold the property to Daniel D. Boone in 1891, and his heirs sold it to Mary L. Bankhead in 1907.





Missouri Office Of Historic Preservation HISTORIC INVENTORY

P.O. Box 176
Jefferson City, Missouri 65102

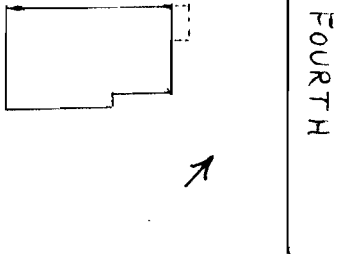
1 No. <u>13</u>		4. Present Name(s) Robert Nalley House <i>not entered</i>		1. No. 2. County Pike 3. Location of Negatives Clarksville Public Library 4. Present Name(s) Robert Nalley House 5. Other Name(s) 506 S. Fourth
2 County Pike		5. Other Name(s)		
3 Location of Negatives Clarksville Public Library		4. Present Name(s)		
6 Specific Location Lot #222		5. Other Name(s)		
7 City or Town II Rural, Township & Vicinity Clarksville		16. Thematic Category		28. No. of Stories 1 29. Basement? Yes <input type="checkbox"/> No <input checked="" type="checkbox"/> 30. Foundation Material Concrete Block 31. Wall Construction Frame 32. Roof Type & Material low gable, comp.shingle 33. No. of Bays Front 3 Side 3 34. Wall Treatment Board & batten 35. Plan Shape rectangle 36. Changes (Explain in #42) Addition <input type="checkbox"/> Altered <input type="checkbox"/> Moved <input type="checkbox"/> 37. Condition Interior good Exterior good 38. Preservation Underway? Yes <input type="checkbox"/> No <input checked="" type="checkbox"/> 39. Endangered? By What? Yes <input type="checkbox"/> No <input checked="" type="checkbox"/> 40. Visible from Public Road? Yes <input checked="" type="checkbox"/> No <input type="checkbox"/> 41. Distance from and Frontage on Road 6'/60'
8 Site Plan with North Arrow		17 Date(s) or Period Constructed 1959		
		18 Style or Design modified Ranch		
		19. Architect or Engineer		
9 Coordinates UTM Lat Long		20. Contractor or Builder C.R. & Jerry Pellikaan		
10 Site <input type="checkbox"/> Building <input checked="" type="checkbox"/> Structure <input type="checkbox"/> Object <input type="checkbox"/>		21. Original Use, if apparent Residence		
11 On National Register? Yes <input type="checkbox"/> No <input checked="" type="checkbox"/>		22 Present Use Residence		
12 Is II Eligible? Yes <input type="checkbox"/> No <input type="checkbox"/>		23 Ownership Public <input type="checkbox"/> Private <input checked="" type="checkbox"/>		
13 Part of Estab. Hist. Dist.? Yes <input type="checkbox"/> No <input checked="" type="checkbox"/>		24. Owner's Name & Address, if known Robert & Lillian Nalley		
14 District Potent'l? Yes <input checked="" type="checkbox"/> No <input type="checkbox"/>		25. Open to Public? Yes <input type="checkbox"/> No <input checked="" type="checkbox"/>		
15 Name of Established District		26. Local Contact Person or Organization		
16 Further Description of Important Features Irregular elevation has 3-part picture window to left of door, very small sliding window to far right. Northeast corner is a screened porch under main roofline.		27. Other Surveys in Which Included		
43 History and Significance House was built on a vacant lot purchased from C.R. Pellikaan.		46 Prepared by Historic Task Force		5. Other Name(s) 506 S. Fourth
44 Description of Environment and Outbuildings		47 Organization City of Clarksville		
45 Sources of Information		48 Date 49 Revision Date(s) 4/87		



Missouri Office Of Historic Preservation

HISTORIC INVENTORY

P.O. Box 176
Jefferson City, Missouri 65102

1. No. <u>19</u>		4. Present Name(s) Clarissa Boone House		1. No.	
2. County Pike		5. Other Name(s)		2. County Pike	
3. Location of Negatives Clarksville Public Library		507 S. Fourth Street		3. Present Name(s) Clarissa Boone House	
6. Specific Location Lot 233 & S 1/2 Lot 234		16. Thematic Category		28. No. of Stories <u>2 1/2 - 1</u>	
7. City or Town II Rural, Township & Vicinity Clarksville		17. Date(s) or Period Constructed c. 1868		29. Basement? Yes <input checked="" type="checkbox"/> No <input type="checkbox"/>	
8. Site Plan with North Arrow		18. Style or Design Vernacular Italianate <u>19</u>		30. Foundation Material Stone <u>40</u>	
		19. Architect or Engineer		31. Wall Construction Frame <u>WA</u>	
		20. Contractor or Builder <u>Pr. OB</u>		32. Roof Type & Material <u>HP</u> Low hip, gable, comp.	
9. Coordinates UTM Lat <u>Clarksville</u> Long		21. Original Use, if apparent Residence <u>OIA</u>		33. No. of Bays Front 3 Side 2&3	
10. Site <input type="checkbox"/> Building <input checked="" type="checkbox"/> Structure <input type="checkbox"/> Object <input type="checkbox"/>		22. Present Use Residence		34. Wall Treatment Asbestos siding <u>64</u>	
11. On National Register? Yes <input type="checkbox"/> No <input checked="" type="checkbox"/>		23. Ownership Public <input type="checkbox"/> Private <input checked="" type="checkbox"/>		35. Plan Shape Rectangle	
12. Is II Eligible? Yes <input checked="" type="checkbox"/> No <input type="checkbox"/>		24. Owner's Name & Address, if known Edgar W. Steele S. 4th Street		36. Changes (Explain in #42) Addition <input type="checkbox"/> Altered <input checked="" type="checkbox"/> Moved <input type="checkbox"/>	
13. Part of Estab. Hist. Dist.? Yes <input type="checkbox"/> No <input checked="" type="checkbox"/>		25. Open to Public? Yes <input type="checkbox"/> No <input checked="" type="checkbox"/>		37. Condition Interior <u>fair</u> Exterior <u>fair</u>	
14. District Potent.? Yes <input checked="" type="checkbox"/> No <input type="checkbox"/>		26. Local Contact Person or Organization		38. Preservation Underway? Yes <input type="checkbox"/> No <input checked="" type="checkbox"/>	
15. Name of Established District		27. Other Surveys in Which Included		39. Endangered? By What? Yes <input type="checkbox"/> No <input checked="" type="checkbox"/>	
42. Further Description of Important Features Slat shutters on 1-over-1 windows are green on 1st floor, black on second. Porch in front of door has gabled roof, pierced frieze forming low pointed arches. Telescoping 1 1/2-story and 1-story wings are at rear. Front door has narrow sidelights and toplight.		40. Visible from Public Road? Yes <input checked="" type="checkbox"/> No <input type="checkbox"/>		41. Distance from and Frontage on Road 90' / 60'	
43. History and Significance Clarissa M. Boone, wife of William Boone is recorded as owner in 1866, buying the property from B.P. Clifford and W.T. Hough for \$325. Clarissa & William had eleven children Wm. was from Kentucky. The Boone family probably built the house after buying the lots. It remained in the Boone family until 1907 when it was sold by the heirs to Mary L. Bankhead for \$1350. It remained in the Bankhead family for 31 years. The current owners bought it in 1984.		44. Description of Environment and Outbuildings Front yard is raised above the street by stone retaining wall.		Photo	
45. Sources of Information Title abstract History of Pike County (1883)		46. Prepared by Lou Estes		47. Organization City of Clarksville	
		48. Date 1/87		49. Revision Date(s)	

1. No. 19
2. County Pike
3. Present Name(s) Clarissa Boone House
4. Present Name(s) Clarissa Boone House
5. Other Name(s) 507 S. Fourth Street



Missouri Office Of Historic Preservation HISTORIC INVENTORY

P.O. Box 176
Jefferson City, Missouri 65102

1. No. 15		4. Present Name(s) J. Winn Davis House		1. No.	
2. County Pike		5. Other Name(s)		2. County Pike	
3. Location of Negatives Clarksville Public Library		508 South Fourth		3. Present Name(s) J. Winn Davis House	
6. Specific Location Lot 223		16. Thematic Category		28. No. of Stories 1-1	
7. City or Town II Rural, Township & Vicinity Clarksville		17. Date(s) or Period Constructed c. 1865		29. Basement? Yes <input type="checkbox"/> No <input type="checkbox"/>	
8. Site Plan with North Arrow		18. Style or Design Vernacular		30. Foundation Material Stone	
		19. Architect or Engineer		31. Wall Construction Frame	
9. Coordinates UTM		20. Contractor or Builder Boh		32. Roof Type & Material Gable, standing deam	
10. Site <input type="checkbox"/> Building <input checked="" type="checkbox"/> Structure <input type="checkbox"/> Object <input type="checkbox"/>		21. Original Use, if apparent Residence		33. No. of Bays Front 5 Side 2	
11. On National Register? No <input checked="" type="checkbox"/>		22. Present Use Residence		34. Wall Treatment Aluminum siding	
12. Is it Eligible? No <input type="checkbox"/>		23. Ownership Public <input type="checkbox"/> Private <input checked="" type="checkbox"/>		35. Plan Shape rectangular	
13. Part of Estab. Dist? No <input checked="" type="checkbox"/>		24. Owner's Name & Address, if known Clay Ralph		36. Changes (Explain in #42) Addition <input checked="" type="checkbox"/> Altered <input type="checkbox"/> Moved <input type="checkbox"/>	
14. District Potential? No <input type="checkbox"/>		25. Open to Public? No <input checked="" type="checkbox"/>		37. Condition Interior fair Exterior fair	
15. Name of Established District		26. Local Contact Person or Organization		38. Preservation Underway? No <input checked="" type="checkbox"/>	
16. Further Description of Important Features Shape of house and standing seam metal roof suggest that it is older than modernized condition indicates. Windows are 6-over-6 and have false shutters with diamond-shaped cutouts. Porch across center 3 bays is corrugated fiberglass on wrought iron supports above a concrete slab. Rear of house has lower-angled roof, suggesting that it is an addition.		27. Other Surveys in Which Included		39. Endangered? By What? No <input checked="" type="checkbox"/>	
17. History and Significance This house may have been constructed by John Winn Davis in 1865. He bought Lot 223 in May of that year for \$300 and sold it the next March for \$1200. Born in Charlottesville Virginia in 1832, Winn settled with his parents on a farm 8 miles southwest of Clarksville four years later. Davis had a varied career, partly farming and partly associated with businesses in Clarksville. At the time he bought this lot, Davis had just moved from the farm to town to manufacture tobacco products, but he gave that up two years		40. Visible from Public Road? Yes <input checked="" type="checkbox"/>		41. Distance from and Frontage on Road /60 ft.	
18. Description of Environment and Outbuildings		45. Prepared by Historic Task Force		5. Other Name(s) 508 S. Fourth	
19. Sources of Information History of Pike County (1883), pp. 550, 573 Pike County Recorder of Deeds		47. Organization City of Clarksville			

J. Winn Davis House
508 South Fourth

(continued)

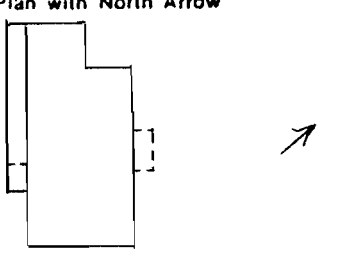
43. later. Davis was elected city clerk in 1871 and still held the position in 1883. He served as Justice of the Peace 1872-74 and 1882-83. He is not to be confused with the John W. Davis born about 1799, who was the father of James D. Davis, but he might have been the older Davis's son. Like James, he became involved in raising grapes and wine-making about 1870, and by 1875, he lived in the Davis Addition on Mississippi Street. His wife Amierica was the sister of William C. Prewitt who built 214 Howard Street.

This property changed hands several times before being acquired by Joseph and Mary Pegan in 1890, but the Pegans followed by their son Edwin then held it until 1945.





Missouri Office Of Historic Preservation P.O. Box 176
HISTORIC INVENTORY Jefferson City, Missouri 65102

1 No <u>49</u>		4. Present Name(s) Peter Jaeger House		1. No. 2. County Pike 3. Location of Negatives Clarksville Public Library
2 County Pike		5. Other Name(s) 509 South 4th Street <u>0046</u>		
3 Location of Negatives Clarksville Public Library				
6 Specific Location Lot 232		16. Thematic Category		28. No. of Stories <u>1-1</u> 29. Basement? Yes <input type="checkbox"/> No <input checked="" type="checkbox"/> 30. Foundation Material stone <u>40</u> 31. Wall Construction frame <u>00</u> 32. Roof Type & Material <u>GB</u> gable, comp.-shingle <u>00</u> 33. No. of Bays Front 6 Side 4 34. Wall Treatment aluminum siding <u>55</u> 35. Plan Shape <u>rectangular</u> 36. Changes (Explain in #42) Addition <input type="checkbox"/> Altered <input checked="" type="checkbox"/> Moved <input type="checkbox"/> 37. Condition Interior <u> </u> Exterior <u>fair</u> 38. Preservation Underway? Yes <input type="checkbox"/> No <input checked="" type="checkbox"/> 39. Endangered? By What? Yes <input type="checkbox"/> No <input checked="" type="checkbox"/> 40. Visible from Public Road? Yes <input checked="" type="checkbox"/> No <input type="checkbox"/> 41. Distance from and Frontage on Road <u>60'</u> frontage/ <u>36'</u> from rd
7 City or Town II Rural, Township & Vicinity Clarksville		17 Date(s) or Period constructed c. 1860		
8 Site Plan with North Arrow 		18 Style or Design <u>49</u>		
9 Coordinates UTM Lat <u>Clarksville</u> Long <u> </u>		19. Architect or Engineer		4. Present Name(s) Peter Jaeger House
		20. Contractor or Builder <u>DRB</u> <u>OB</u>		
		21. Original Use, if apparent residence <u>OIA</u>		
10 Site II Building <input checked="" type="checkbox"/> Structure II Object <input type="checkbox"/>		22 Present Use residence		5. Other Name(s) 509 South 4th Street
11 On National Register? Yes <input type="checkbox"/> No <input checked="" type="checkbox"/>		23 Ownership Public <input type="checkbox"/> Private <input checked="" type="checkbox"/>		
12 Is II Eligible? Yes <input type="checkbox"/> No <input type="checkbox"/>		24. Owner's Name & Address, if known Carl & Sandra Ewing Paynesville, Missouri		
13 Part of Estab. Hist. Dist.? Yes <input type="checkbox"/> No <input checked="" type="checkbox"/>		25. Open to Public? Yes <input type="checkbox"/> No <input checked="" type="checkbox"/>		5. Other Name(s) 509 South 4th Street
14 District Potent'l? Yes <input type="checkbox"/> No <input type="checkbox"/>		26. Local Contact Person or Organization		
15 Name of Established District		27. Other Surveys in Which Included		
42 Further Description of Important Features Chimney at south gable end. 6-over-6 windows have recent false shutters. Entry in 3rd bay from north is sheltered by pedimented porch roof on square posts. Shed roof extension to rear includes last 2 bays.				
43 History and Significance This was the home Peter Jaeger built for his family before moving north of town. Jaeger emigrated from Germany to Clarksville in 1857. In 1859 he married Helen or Helena Mann, another German, in 1859. They are said to have built this house, although they sold the property in 1863. The Jaegers moved to a farm north of town in 1876. Helen lived until 1908 and Peter until 1927, dying at the age (over)				
44 Description of Environment and Outbuildings Front yard is raised above street by rock retaining wall, laid without mortar.				
45 Sources of Information Title Abstract People, Places and Pikers (1981) p. 471 Recorder of Deeds, Bowling Green				
46 Prepared by Historic Task Force 47 Organization City of Clarksville 48 Date 7/87 49 Revision Date(s)				

Peter Jaeger House
509 S. 4th Street

(continued)

43. of 93. They were the grandparents of Everett Jaeger, who built a number of houses in Clarksville. This property changed hands frequently until 1880 when it was acquired by Joe W. Tripp. It was owned by Tripp heirs until 1918.





Missouri Office Of Historic Preservation
HISTORIC INVENTORYP.O. Box 176
Jefferson City, Missouri 65102

1 No <u>14</u>		4. Present Name(s) Benjamin B. Bibb House		1. No.
2 County Pike		5. Other Name(s) 606 South Fourth Street House 0047		
3 Location of Negatives Clarksville Public Library		6. Specific Location South half Lot 226		2 County Pike
7 City or Town II Rural, Township & Vicinity Clarksville		16. Thematic Category		
8 Site Plan with North Arrow		17 Date(s) or Period Constructed c. 1870		3. Present Name(s) Benjamin B. Bibb House
9 Coordinates UTM Lat <u>Clarksville</u> Long		18 Style or Design Vernacular Victorian 49		
10 Site II Building <input checked="" type="checkbox"/> Structure II Object II		19 Architect or Engineer		4. Present Name(s) Benjamin B. Bibb House
11 On National Register? Yes <input type="checkbox"/> No <input checked="" type="checkbox"/>		20 Contractor or Builder Pike R1		
12 Is II Eligible? Yes <input type="checkbox"/> No <input type="checkbox"/>		21 Original Use, if apparent Residence OIA		5. Other Name(s) 606 S. Fourth
13 Part of Estab. Yes <input type="checkbox"/> No <input checked="" type="checkbox"/>		22 Present Use Residence		
14 District Potent? Yes <input type="checkbox"/> No <input type="checkbox"/>		23 Ownership Public <input type="checkbox"/> Private <input checked="" type="checkbox"/>		6. Other Name(s) 606 S. Fourth
15 Name of Established District		24 Owner's Name & Address, if known Karen Norton		
16 Further Description of Important Features House seems to have faced south originally, having one end bay & front verandah with roof at lower angle. Old windows are 2-over-2; some have aluminum awnings. East half of verandah has been enclosed, and main door opens from there to remaining part. Cornice is boxed, with plain frieze. Rear 2 bays are 2-story addition with aluminum siding, modern windows, lower-pitched roof with no overhang. Part of this addition appears to be built around an older frame wing.		25 Open to Public? Yes <input type="checkbox"/> No <input checked="" type="checkbox"/>		7. Other Name(s) 606 S. Fourth
26 Local Contact Person or Organization		27 Other Surveys in Which Included		
28. No. of Stories 1 & 2		29. Basement? Yes <input type="checkbox"/> No <input checked="" type="checkbox"/>		8. Other Name(s) 606 S. Fourth
30. Foundation Material Not evident		31. Wall Construction Frame wu		
32. Roof Type & Material Gable, comp 68 68		33. No. of Bays Front 2 Side 6		9. Other Name(s) 606 S. Fourth
34. Wall Treatment Clapboard 2/ 55		35. Plan Shape irregular		
36. Changes (Explain in #42) Addition K1 Altered to Moved 11		37. Condition Interior Exterior poor		10. Other Name(s) 606 S. Fourth
38. Preservation Underway? Yes <input type="checkbox"/> No <input checked="" type="checkbox"/>		39. Endangered? By What? Yes <input checked="" type="checkbox"/> No <input type="checkbox"/> Neglect		
40. Visible from Public Road? Yes <input checked="" type="checkbox"/> No <input type="checkbox"/>		41. Distance from and Frontage on Road 730 ft.		11. Other Name(s) 606 S. Fourth
42. History and Significance John Fern who was a partner in the nearby blacksmith shop, and who probably built the house at 314 Kentucky adjacent to this one, bought all of Lot 226 in 1864 and sold the south half of it the next year. The buyer, James R. Wells, must have already owned the lot to the south, Lot 227, because the very next day he sold half of Lot 227 and this half of Lot 226 to James T. Scott for \$1500. The price indicates that at that time the house was on Lot 227. Benjamin and Elina Bibb bought the property from Scott three		43. Description of Environment and Outbuildings Lot is only half width of usual Clarksville lots.		
44. Sources of Information Pike County Recorder of Deeds 1875 City Directory		45. Prepared by Historic Task Force 47 Organization City of Clarksville		12. Other Name(s) 606 S. Fourth
		46. Prepared by Historic Task Force 47 Organization City of Clarksville		

Benjamin B. Bibb House
606 South Fourth

(continued)

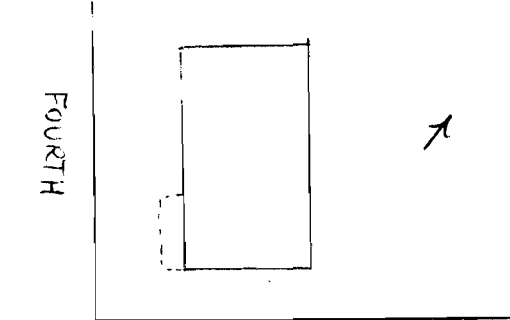
43. months later, paying \$1350, and they owned it until 1912. Benjamin Bibb, born in 1803, died in 1875, and his widow was reported living here by the city directory a few months later. The front part of the present house must have been built around that time.





Missouri Office Of Historic Preservation
HISTORIC INVENTORY

P.O. Box 176
 Jefferson City, Missouri 65102

1. No. <u>50</u>		4. Present Name(s) Mike Ralph House <i>not entered</i>		1. No. 2. County <u>Pike</u> 3. Location of Negatives <u>Clarksville Public Library</u>
2. County <u>Pike</u>		5. Other Name(s) 608 South Fourth Street		
3. Location of Negatives <u>Clarksville Public Library</u>				
6. Specific Location Lot 227		16. Thematic Category		2. County <u>Pike</u> 4. Present Name(s) <u>Mike Ralph House</u>
7. City or Town If Rural, Township & Vicinity <u>Clarksville</u>		17. Date(s) or Period Built 1984		
8. Site Plan with North Arrow		18. Style or Design <u>modified ranch</u>		
		19. Architect or Engineer		3. Location of Negatives <u>Clarksville Public Library</u>
		20. Contractor or Builder Jack Stout		
		21. Original Use, if apparent <u>Residence</u>		
9. Coordinates Lat _____ Long _____		22. Present Use <u>Residence</u>		3. Location of Negatives <u>Clarksville Public Library</u>
10. Site <input type="checkbox"/> Building <input checked="" type="checkbox"/> Structure <input type="checkbox"/> Object <input type="checkbox"/>		23. Ownership Public <input type="checkbox"/> Private <input checked="" type="checkbox"/>		
11. On National Register? Yes <input type="checkbox"/> No <input checked="" type="checkbox"/>		24. Owner's Name & Address, if known Mike & Susan Ralph		
12. Is it Eligible? Yes <input checked="" type="checkbox"/> No <input type="checkbox"/>		25. Open to Public? Yes <input type="checkbox"/> No <input checked="" type="checkbox"/>		3. Location of Negatives <u>Clarksville Public Library</u>
13. Part of Estab. Hist. Dist.? Yes <input type="checkbox"/> No <input checked="" type="checkbox"/>		26. Local Contact Person or Organization		
14. District Potent'l? Yes <input type="checkbox"/> No <input type="checkbox"/>		27. Other Surveys in Which Included		
15. Name of Established District		28. No. of Stories <u>1</u>		3. Location of Negatives <u>Clarksville Public Library</u>
16. Further Description of Important Features Gabled porch over entry and bay to its right has thin square posts. One-over-one windows have false shutters.		29. Basement? Yes <input type="checkbox"/> No <input checked="" type="checkbox"/>		
17. History and Significance The house was built by the present owners.		30. Foundation Material <u>Concrete</u>		
18. Description of Environment and Outbuildings		31. Wall Construction <u>Frame</u>		3. Location of Negatives <u>Clarksville Public Library</u>
19. Sources of Information Owners		32. Roof Type & Material <u>Gable</u>		
20. Prepared by Historical Task Force		33. No. of Bays Front <u>4</u> Side <u>2</u>		
21. Organization City of Clarksville		34. Wall Treatment <u>Alum. siding</u>		3. Location of Negatives <u>Clarksville Public Library</u>
22. Date 3/87		35. Plan Shape <u>Rect.</u>		
23. Revision Date(s)		36. Changes (Explain in #42) Addition <input type="checkbox"/> Altered <input type="checkbox"/> Moved <input type="checkbox"/>		
24. Distance from and Frontage on Road 15' / 60'		37. Condition Interior <u>good</u> Exterior <u>good</u>		3. Location of Negatives <u>Clarksville Public Library</u>
25. Preservation Underway? Yes <input type="checkbox"/> No <input checked="" type="checkbox"/>		38. Endangered? Yes <input type="checkbox"/> No <input checked="" type="checkbox"/>		
26. Visible from Public Road? Yes <input checked="" type="checkbox"/> No <input type="checkbox"/>		39. Distance from and Frontage on Road 15' / 60'		
27. Photo		40. Other Name(s) 608 South Fourth Street		3. Location of Negatives <u>Clarksville Public Library</u>
41. History and Significance The house was built by the present owners.		42. Description of Environment and Outbuildings		
43. Sources of Information Owners		44. Prepared by Historical Task Force		
45. Organization City of Clarksville		46. Date 3/87		3. Location of Negatives <u>Clarksville Public Library</u>
47. Revision Date(s)		48. Other Name(s) 608 South Fourth Street		
49. Distance from and Frontage on Road 15' / 60'		50. Photo		

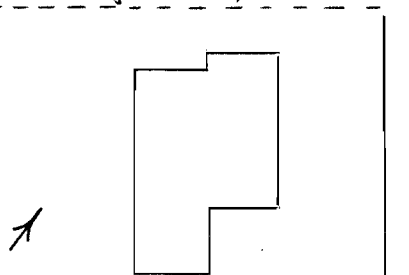


Missouri Office Of Historic Preservation
HISTORIC INVENTORYP.O. Box 176
Jefferson City, Missouri 65102

1 No <u>51</u>		4. Present Name(s) Nancy Porter House		2 County Pike		5. Other Name(s) 0048		1 No.	
3 Location of Negatives Clarksville Public Library		804 South Fourth		2 County Pike				2 County Pike	
6 Specific Location All of Lots 2 & 3 Clifford's So. Addition		16. Thematic Category		28. No. of Stories <u>1-1-1</u>		29. Basement? Yes <input type="checkbox"/> No <input checked="" type="checkbox"/>		2 County Pike	
7 City or Town If Rural, Township & Vicinity Clarksville		17 Date(s) or Period Constructed before 1875		30. Foundation Material Stone <u>40</u>		31. Wall Construction Frame <u>WU</u>		4 Present Name(s) Nancy Porter House	
8 Site Plan with North Arrow		18 Style or Design Vernacular Victorian <u>05</u>		32. Roof Type & Material <u>GBSD</u> Gable, comp. shingle		33. No. of Bays Front <u>4</u> Side <u>3</u>		5 Other Name(s) 804 South Fourth	
		19. Architect or Engineer		34. Wall Treatment Asbestos shingles <u>64</u>		35. Plan Shape <u>irregular</u> <u>45</u>			
9 Coordinates UTM		20. Contractor or Builder <u>PRC CB</u>		36. Changes (Explain in #42) Addition <u>11</u> Altered <u>X</u> Moved <u>11</u>		37. Condition Interior <u>good</u> Exterior <u>good</u>			
10 Site <input type="checkbox"/> Building <input checked="" type="checkbox"/> Structure <input type="checkbox"/> Object <input type="checkbox"/>		21. Original Use, if apparent Residence <u>OIA</u>		38. Preservation Underway? Yes <input type="checkbox"/> No <input checked="" type="checkbox"/>		39. Endangered? Yes <input type="checkbox"/> No <input checked="" type="checkbox"/>			
11 On National Register? Yes <input type="checkbox"/> No <input checked="" type="checkbox"/>		22 Present Use Residence		40. Visible from Public Road? Yes <input checked="" type="checkbox"/> No <input type="checkbox"/>		41. Distance from and Frontage on Road 35' / 120'			
12 Is it Eligible? Yes <input type="checkbox"/> No <input checked="" type="checkbox"/>		23 Ownership Public <input type="checkbox"/> Private <input checked="" type="checkbox"/>		42. Further Description of Important Features Unusual plan has two 4-bay gabled structures standing parallel to each other and connected in the center. Front has two doors sheltered by 3-bay porch roof supported by turned posts. Windows are 2-over-2. Spindly chimneys rise inside gable ends of both wings. Gables have short returns.		Photo			
13 Part of Estab. Hist. Dist.? Yes <input type="checkbox"/> No <input checked="" type="checkbox"/>		24. Owner's Name & Address, if known Lewis W. & Jane B. Stolte Clarksville, MO		43. History and Significance Nancy Porter bought this lot from Benjamin Clifford in 1866. In her will, made before Nov. 30, 1875, reference is made to a frame house on said lots. Porter's heirs owned the property until 1916 when Fannie E. Steele became the owner. It remained in the Steele family until 1966 when Walter Brown bought the property. The Brown family kept the property until 1977 when Lawrence & Ann England bought it. The present owners Lewis & Jane Stolte bought the property in 1985, and their daughter & family live there, Mike & Rhonda Powell.					
14. District Potential? Yes <input checked="" type="checkbox"/> No <input type="checkbox"/>		25. Open to Public? Yes <input type="checkbox"/> No <input checked="" type="checkbox"/>		44. Description of Environment and Outbuildings To south of house is newer gable-roofed carport with large storage area at the end. Its roof appears to be standing seam metal.					
15 Name of Established District		26. Local Contact Person or Organization Mike & Rhonda Powell		45. Sources of Information Title abstract		46. Prepared by Joann Barnes			
		27. Other Surveys in Which Included		47. Organization City of Clarksville		48. Date 4/87			
				49. Revision Date(s)					



Missouri Office Of Historic Preservation
HISTORIC INVENTORYP.O. Box 176
Jefferson City, Missouri 65102

1. No. 17		4. Present Name(s) John Middleton House		1. No. 2. County Pike 3. Location of Negatives Clarksville Public Library
2. County Pike		5. Other Name(s)		
3. Location of Negatives Clarksville Public Library		405 South Fifth Street		
6. Specific Location Lots 5 & 6, Clifford's Western Addition		16. Thematic Category		2. County Pike 3. Present Name(s) John Middleton House
7. City or Town <input type="checkbox"/> Rural, Township & Vicinity Clarksville		17. Date(s) or Period Constructed 1866		
8. Site Plan with North Arrow Right-of-way		18. Style or Design Greek Revival 31/50		
		19. Architect or Engineer		4. Present Name(s) John Middleton House
		20. Contractor or Builder		
		21. Original Use, if apparent Residence OIA		
9. Coordinates UTM Lat _____ Long _____		22. Present Use Residence		5. Other Name(s) 405 South Fifth Street
10. Site <input type="checkbox"/> Building <input checked="" type="checkbox"/> Structure <input type="checkbox"/> Object <input type="checkbox"/>		23. Ownership Public <input type="checkbox"/> Private <input checked="" type="checkbox"/>		
11. On National Register? Yes <input type="checkbox"/> No <input checked="" type="checkbox"/>		24. Owner's Name & Address, if known Ron and Marsha McNeill		
12. Is it Eligible? Yes <input type="checkbox"/> No <input type="checkbox"/>		25. Open to Public? Yes <input type="checkbox"/> No <input checked="" type="checkbox"/>		6. Other Name(s) 405 South Fifth Street
13. Part of Estab. Hist. Dist.? Yes <input type="checkbox"/> No <input checked="" type="checkbox"/>		26. Local Contact Person or Organization		
14. District Potent? Yes <input type="checkbox"/> No <input type="checkbox"/>		27. Other Surveys in Which Included		
15. Name of Established District		30. Foundation Material Squared rubble 40		7. Other Name(s) 405 South Fifth Street
31. Wall Construction Frame 40		32. Roof Type & Material Gable, comp 68		
33. No. of Bays Front 5 Side 2		34. Wall Treatment Clapboard 21 22		
35. Plan Shape irregular		36. Changes (Explain in #42) Addition <input checked="" type="checkbox"/> Altered <input type="checkbox"/> Moved <input type="checkbox"/>		8. Other Name(s) 405 South Fifth Street
37. Condition Interior _____ Exterior good		38. Preservation Underway? Yes <input type="checkbox"/> No <input checked="" type="checkbox"/>		
39. Endangered? By What? Yes <input type="checkbox"/> No <input checked="" type="checkbox"/>		40. Visible from Public Road? Yes <input checked="" type="checkbox"/> No <input type="checkbox"/>		
41. Distance from and Frontage on Road		42. Further Description of Important Features Main entry has sidelights and toplight. It is approached by a stone stoop, with steps rising parallel to the front. Windows are 6-over-6 and have nonfunctional shutters. The southeast corner of the basement is about half exposed and has two windows set in deep frames. A shingled addition has been made at the southwest corner. The interior has been extensively remodeled, removing the left wall of the center hall.		9. Other Name(s) 405 South Fifth Street
43. History and Significance After "Landmark" this is the best-preserved antebellum frame house in Clarksville, a good example of vernacular Federal/Greek Revival. Clifford's Western Addition was plat- ted by Benjamin P. Clifford in 1867, but the year before he had already sold this land to John Middleton for \$525. Middleton was the partner of John Fern in the blacksmith and wagon shop still standing at 3rd and Kentucky Street. Middleton was born in 1833 in Kentucky and came to Missouri in 1837 with his parents and older brothers Lee and Jacob.		44. Description of Environment and Outbuildings House stands at top of rise, with view of river in front and with woods to sides and behind.		
45. Sources of Information Pike County Recorder of Deeds History of Pike County (1883), P. 584		46. Prepared by Historic Task Force		
47. Organization City of Clarksville		48. Date of Survey 7/87		

John Middleton House
405 South Fifth Street

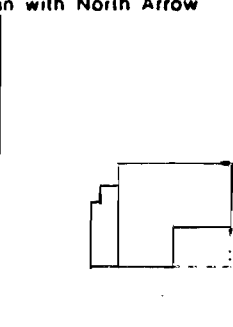
(continued)

43. It was the older brothers who actually started the blacksmith business which Middleton and Fern bought in 1857. John Middleton married Maggie Price in 1861, and they had one son, James B.





Missouri Office Of Historic Preservation
HISTORIC INVENTORYP.O. Box 176
Jefferson City, Missouri 65102

1 No <u>100</u>		4. Present Name(s) Middleton - Boyd House		2 No. Pike County	
2 County Pike		5. Other Name(s)			
3 Location of Negatives Clarksville Public Library		406 South Fifth Street <u>house</u> 0049			
6 Specific Location Lots 286 - 291		18. Thematic Category		28. No. of Stories <u>1-1-1</u>	
7 City or Town II Rural, Township & Vicinity Clarksville		17 Date(s) or Period Constructed c. 1900			29. Basement? Yes <input checked="" type="checkbox"/> No <input type="checkbox"/>
8 Site Plan with North Arrow 		18 Style or Design Vernacular			30. Foundation Material stone <u>40</u>
		19. Architect or Engineer		31. Wall Construction frame <u>WU</u>	
		20. Contractor or Builder		32. Roof Type & Material <u>16 GB</u> cross gable, comp. <u>63</u>	
		21. Original Use, if apparent residence <u>OIA</u>		33. No. of Bays Front <u>irr.</u> Side <u>3</u>	
		22 Present Use residence		34. Wall Treatment <u>64 99</u> asbestos shingle, etc	
		23 Ownership Public <input type="checkbox"/> Private <input checked="" type="checkbox"/>		35. Plan Shape <u>irregular</u>	
		24. Owner's Name & Address, if known Charles & Helen Riffle		36. Changes (Explain in #42) <u>Addition by Altered D Moved I</u>	
9 Coordinates Lat _____ Long _____		25. Open to Public? Yes <input type="checkbox"/> No <input checked="" type="checkbox"/>		37. Condition Interior _____ Exterior <u>poor</u>	
10 Site <input type="checkbox"/> Building <input checked="" type="checkbox"/> Structure <input type="checkbox"/> Object <input type="checkbox"/>		26. Local Contact Person or Organization		38. Preservation Underway? Yes <input type="checkbox"/> No <input checked="" type="checkbox"/>	
11 On National Register? Yes <input type="checkbox"/> No <input checked="" type="checkbox"/>		27. Other Surveys in Which Included		39. Endangered? By What? Yes <input type="checkbox"/> No <input checked="" type="checkbox"/>	
12 Is It Eligible? Yes <input type="checkbox"/> No <input type="checkbox"/>				40. Visible from Public Road? Yes <input checked="" type="checkbox"/> No <input type="checkbox"/>	
13 Part of Estab. Hist. Dist.? Yes <input type="checkbox"/> No <input checked="" type="checkbox"/>				41. Distance from and Frontage on Road <u>/60'</u>	
14. District Potent'l? Yes <input type="checkbox"/> No <input type="checkbox"/>				5 Other Name(s) 406 South Fifth Street	
15 Name of Established District					
42 Further Description of Important Features Original house is gable roofed cottage with rear wing. It has asbestos siding and 2-over-2 windows, some with aluminum awnings. At north end is a row of exterior brick chimney. New wing in front has front-facing gable with vertical siding, new entry set back a few feet from rest. modern windows. Rear wing has south entry approached from a now ruinous porch.		Photo			
43 History and Significance This property was owned in the late 19th century by John Middleton, born 1833, partner in the blacksmith shop of Middleton & Fern. He lived in the older house on the west side of the street opposite this house. He sold these lots in 1897 to his only son, James B. Middleton, a Clarksville merchant, for \$150, and when James sold them in 1912, the buyer Margaret E. Boyd paid \$650. Since the Middletons owned several properties on the south side of Clarksville, it is not certain that (over)					
44 Description of Environment and Outbuildings Yard slopes up toward street and down in back, exposing rear foundation but putting house somewhat below street level. A mobile home is parked at right angles to the house on Lot 288, while the house occupies Lot 289.					
45 Sources of Information Title abstract <u>History of Pike County, 1883</u> City Directory, 1875 Pike County Recorder of Deeds People, Places and Pikers, 1981, p.559 Sally Sterne, granddaughter of Margaret Boyd					
46 Prepared by Historic Task Force 47 Organization City of Clarksville 48 Date 7/87					

Middleton-Boyd House
406 South Fifth Street

(continued)

43. James Middleton lived here, and since he bought the property from his own father, the low price is not a sure indication that the house was not yet standing. But the house is similar in its original form to the one at 407 Virginia also built by James Middleton at about the same time.

Margaret E. Boyd had lived with her husband William W. Boyd and family on a farm near Paynesville, but moved to Clarksville after her husband died in May, 1912. At that time a barn stood on Lot 288 to the north. Mrs. Boyd kept her horse in the barn and had other outbuildings for chickens and other farm animals. After about 1920 she rented this property and in 1928 sold it to John W. and Ella M. Wamsley.







Missouri Office Of Historic Preservation
HISTORIC INVENTORY

P.O. Box 176
Jefferson City, Missouri 65102

1. No <u>52</u>		4. Present Name(s) Sentinel Building <i>other</i> <u>0041</u>	
2. County Pike		5. Other Name(s) 107 Howard Street <i>name</i>	
3. Location of Negatives Clarksville Public Library			
6. Specific Location W 30 ft. of S 40 1/2 ft. of Lot 25		16. Thematic Category	
7. City or Town <input type="checkbox"/> Rural, Township & Vicinity Clarksville		17. Date(s) or Period Constructed c. 1867-1871	
8. Site Plan with North Arrow		18. Style or Design Vernacular Victorian <u>67</u>	
		19. Architect or Engineer <i>other</i> <u>30 50</u>	
		20. Contractor or Builder	
9. Coordinates <input type="checkbox"/> UTM Lat _____ Long _____		21. Original Use, if apparent Store & offices <u>OE ODA</u>	
10. <input type="checkbox"/> Site <input type="checkbox"/> Structure Building <input checked="" type="checkbox"/> Object <input type="checkbox"/>		22. Present Use Vacant	
11. On National Register? Yes <input type="checkbox"/> No <input checked="" type="checkbox"/>		23. Ownership Public <input type="checkbox"/> Private <input checked="" type="checkbox"/>	
12. Is <input type="checkbox"/> Eligible? Yes <input type="checkbox"/> No <input type="checkbox"/>		24. Owner's Name & Address, if known Darold & Lois Rinedollar	
13. Part of Estab. Dist.? Yes <input type="checkbox"/> No <input checked="" type="checkbox"/>		25. Open to Public? Yes <input type="checkbox"/> No <input checked="" type="checkbox"/>	
14. District Potent'l? Yes <input checked="" type="checkbox"/> No <input type="checkbox"/>		26. Local Contact Person or Organization Sentinel Antiques	
15. Name of Established District		27. Other Surveys in Which Included	
28. No. of Stories <u>2</u>		29. Basement? Yes <input type="checkbox"/> No <input checked="" type="checkbox"/>	
29. Foundation Material <u>065</u> Stone, concrete-faced		30. Wall Construction Brick <u>LB</u>	
31. Roof Type & Material Flat, tar <u>FR PR</u>		32. No. of Bays Front <u>4</u> Side <u>4</u>	
33. Wall Treatment Common bond <u>30 21</u>		34. Plan Shape <u>rectangular</u>	
35. Changes (Explain in #42) Addition <input type="checkbox"/> <u>Altered</u> <input checked="" type="checkbox"/> Moved <input type="checkbox"/>		36. Condition Interior _____ Exterior <u>poor</u>	
37. Preservation Underway? Yes <input checked="" type="checkbox"/> No <input type="checkbox"/>		38. Endangered? Yes <input checked="" type="checkbox"/> No <input type="checkbox"/>	
39. By What? <u>delapidation</u>		40. Visible from Public Road? Yes <input checked="" type="checkbox"/> No <input type="checkbox"/>	
41. Distance from and Frontage on Road on street/30'			

42. Further Description of Important Features
Store front is divided into unequal fourths by iron posts with arrow-cluster ornaments. Right bay leads to stairway, third bay is shop entry. Vertical tongue-in-groove paneling has been inserted in these four bays, with modern doors and display windows. The one-over-one windows are set in round-arched reveals. Above them is a dentilled brick parapet. Hooks for storefront awning remain in place. On the alley wall painted lettering for "grocery store" can still be read.

43. History and Significance
Sanborn maps show this building as a grocery in 1886, and it still has a sign to that effect painted on its alley wall. In later years it served a variety of purposes, most notably by 1909 as the offices of the Clarksville Sentinel newspaper. In 1930 it also housed the telephone exchange. The Sentinel came to Clarksville from Hannibal in 1866 as the Monitor, run by James Frazee. The next year it was purchased by Pepper & Jamison and took its familiar name. It was first located on Front Street at number 117, which

44. Description of Environment and Outbuildings

The building is bounded by an alley on the west and by party walls on the east.

45. Sources of Information

Title abstract
Sanborn maps
Clifford scrapbook, Clarksville Public Library

46. Prepared by
Historic Task Force
47. Organization
City of Clarksville
48. Date
4/87
49. Revision Date(s)


1. No. _____
2. County _____
3. Present Name(s) _____
4. _____
5. Other Name(s) _____
107 Howard Street

Sentinel Building
107 Howard Street

43. (Continued)

burned to the ground in 1892, during the publishership of Manoah S. Goodman. He was the author of the History of Pike County (1883). The Sentinel was in this building by 1901 when the great fire destroyed the whole block opposite. In 1909 the Calumet Banner merged, and the name became the Banner-Sentinel until 1928 when John O. Roberts changed it back. In 1945 the Sentinel was acquired by the Press-Journal Company of Louisiana, and on September 21, 1950, it ceased publication.

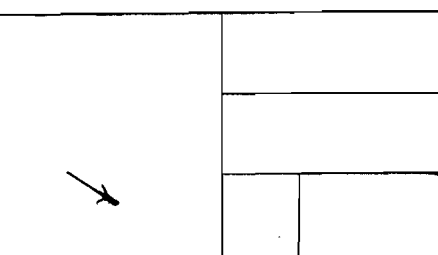

The legal description for the ground the present building sits on first appears in 1871 when James N. Hicks, W.L. Terry and Willian H. Moss were unable to make payment on a \$5000 loan they had made in 1867 and lost this property to Joseph Pollock. The building was probably erected during that period. The building was eventually inherited by Pollock's daughter Ella Nora, Mrs. Daniel S. Flagg. She lost it in 1907, when it was acquired by Frank J. Duvall and J. Henry Wells, Jr., who were active in Clarksville real estate. It remained in the Wells family until 1968. The present owners are now planning a renovation.





Missouri Office Of Historic Preservation HISTORIC INVENTORY

P.O. Box 176
Jefferson City, Missouri 65102

1 No 53		4. Present Name(s) I. O. O. F. Hall		1. No. 2 County Pike 3 Location of Negatives Clarksville Public Library
2 County Pike		5. Other Name(s) 108-110 Howard 6042		
3 Location of Negatives Clarksville Public Library				
6 Specific Location		16. Thematic Category		2. County Pike 4 Present Name(s) I.O.O.F. Hall
7 City or Town If Rural, Township & Vicinity Clarksville		17 Date(s) or Period Constructed 1903		
8 Site Plan with North Arrow 		18 Style or Design Beaux Arts 67		
9 Coordinates Lat Long		19 Architect or Engineer at the, 50, 67		28. No. of Stories 2 29. Basement? Yes <input type="checkbox"/> No <input type="checkbox"/> 30. Foundation Material Stone 40 31. Wall Construction Brick UD 32. Roof Type & Material Flat FR 01 33. No. of Bays Front 4 Side 5 34. Wall Treatment 50 "Galvanized iron" 35. Plan Shape rectangular 36. Changes (Explain in #42) Addition <input type="checkbox"/> Altered <input checked="" type="checkbox"/> Moved <input type="checkbox"/> 37. Condition Interior Exterior fair
10 Site <input type="checkbox"/> Building <input checked="" type="checkbox"/> Structure <input type="checkbox"/> Object <input type="checkbox"/>		20 Contractor or Builder W. R. Ferrell		
11 On National Register? Yes <input type="checkbox"/> No <input checked="" type="checkbox"/>		21. Original Use, if apparent ODE 03A 2 Stores & Meeting Hall		
12 Is Eligible? Yes <input checked="" type="checkbox"/> No <input type="checkbox"/>		22 Present Use 2 Stores & Meeting Hall		38. Preservation Underway? Yes <input type="checkbox"/> No <input checked="" type="checkbox"/> 39. Endangered? Yes <input type="checkbox"/> No <input checked="" type="checkbox"/> 40 Visible from Public Road? Yes <input checked="" type="checkbox"/> No <input type="checkbox"/> 41 Distance from and Frontage on Road On street/ 40'
13 Part of Estab. Hist. Dist.? Yes <input type="checkbox"/> No <input checked="" type="checkbox"/>		23 Ownership Public <input type="checkbox"/> Private <input checked="" type="checkbox"/>		
14. District Potent'l? Yes <input checked="" type="checkbox"/> No <input type="checkbox"/>		24. Owner's Name & Address, if known Clarksville Lodge #53. I.O.O.F.		
15 Name of Established District		25. Open to Public? Yes <input checked="" type="checkbox"/> No <input type="checkbox"/>		5. Other Name(s) 108-110 Howard Street
26. Local Contact Person or Organization I.O.O.F. Lodge #53		27. Other Surveys in Which Included		
28. Further Description of Important Features Building has two storefronts with center door leading upstairs meeting rooms. Storefronts have been modernized with structural glass bulkheads, metal fascia, glass brick transom area, and buff brick piers. Upper facade is pressed metal with Doric frieze below windows, half columns framing windows, Renaissance panels between windows, glassed transoms above windows, and fan patterned panels between(over)		Photo 		
43 History and Significance The I.O.O.F. owned the east part of this site as early as 1876, but the 20-foot frontage on the alley was acquired from J. N. & W. E. Patton in 1901. The Lodge borrowed \$3,000 in 1902 and early the next year entered into an agreement with W. R. Ferrell to build the present building. The agreement specifies that the front be galvanized iron as shown in #1039 of Werker Bros. catalogue. Lodge #53 was (over)		44 Description of Environment and Outbuildings Building fronts 40' on Howard Street by 60 feet on an alley.		108-110 Howard Street
45 Sources of Information Records of I.O.O.F., courtesy of Kent Taylor People, Places & Pikers, p. 282 History of Pike County, (1883).p. 545 Clifford Scrapbook, Clarksville Public Library		46 Prepared by Esley Hamilton 47 Organization City of Clarksville 48 Date 1/19/87		
49 Revision Date(s)				

I. O. O. F. Hall
Cooper's Store
108-110 Howard Street

(continued)

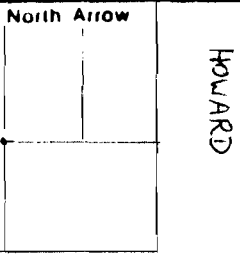
42. them. Tall cornice has four contrasting friezes. Brick on alley is red. Windows on alley have cast iron lintels like rock-faced stone. Metal front is painted white but needs to be repainted.
43. organized in 1852. The building is also used by the Rebekah Lodge. It was dedicated April 28, 1910.



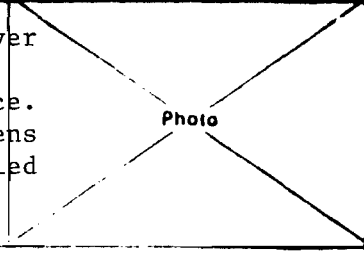


State Historical Survey and Planning Office, State Capitol Building, Room 600,
HISTORIC INVENTORY Jefferson City, Missouri 65101

PI-45-002-118

1 No. <i>10</i>		4. Present Name(s) <i>United States Post Office</i>		2. County Pike
2 County Pike		City Hall, former <i>[Citizens Bank of Clarksville]</i> <i>Other</i>		
3 Location of Negatives Clarksville Public Library		5 Other Name(s) 111 Howard Street name		
6 Specific Location E 49½ ft. of Lot 76; 540 ft. of E 19½ and S 10 ft. of E 30 ft. of W 60½ ft. Lot 75		16. Thematic Category		2. County Pike
7 City or Town If Rural, Township & Vicinity Clarksville		17 Date(s) or Period Constructed 1910		
8 Site Plan with North Arrow 		18 Style or Design Vernacular		
		19 Architect or Engineer <i>Other</i> 50 30		2. County Pike
		20 Contractor or Builder		
		21 Original Use, if apparent <i>02D 04H</i> Bank & offices 02E		
9 Coordinates UTM Lat _____ Long _____		22 Present Use City hall		2. County Pike
10 Site II Building <input checked="" type="checkbox"/> Structure II Object II		23 Ownership Public <input checked="" type="checkbox"/> Private <input type="checkbox"/>		
11 On National Register? Yes <input type="checkbox"/> No <input checked="" type="checkbox"/>		24 Owner's Name & Address, if known City of Clarksville		
12 Is II Eligible? Yes <input type="checkbox"/> No <input checked="" type="checkbox"/>		25 Open to Public? Yes <input checked="" type="checkbox"/> No <input type="checkbox"/>		2. County Pike
13 Part of Estab. Hist. Dist.? Yes <input type="checkbox"/> No <input checked="" type="checkbox"/>		26 Local Contact Person or Organization Donna Glascock, City Clerk		
14 District Potent'l? Yes <input checked="" type="checkbox"/> No <input type="checkbox"/>		27 Other Surveys in Which Included		
15 Name of Established District		28 No. of Stories 2		2. County Pike
		29 Basement? Yes <input type="checkbox"/> No <input checked="" type="checkbox"/>		
		30 Foundation Material Squared rubble 40		
		31 Wall Construction Brick 30		2. County Pike
		32 Roof Type & Material Flat, tar Ft PR 01		
		33 No. of Bays Front 7/8 Side 2/3		
		34 Wall Treatment Common bond 30		2. County Pike
		35 Plan Shape Irregular		
		36 Changes (Explain in #42) Addition <input checked="" type="checkbox"/> Moved <input type="checkbox"/>		
		37 Condition Interior Fair Exterior Good		2. County Pike
		38 Preservation Underway? Yes <input type="checkbox"/> No <input checked="" type="checkbox"/>		
		39 Endangered? By What? Yes <input type="checkbox"/> No <input checked="" type="checkbox"/>		
		40 Visible from Public Road? Yes <input checked="" type="checkbox"/> No <input type="checkbox"/>		2. County Pike
		41 Distance from and Frontage on Road On street/ 49ft.		
42 Further Description of Important Features <p>The 7-bay 2nd floor is symmetrical, with wider center window, one over one, and outlined parapet above, but 2 storefronts on 1st floor are not matching. One on left is 3 bays; it was formerly the post office. One on right is 4 bays, It was formerly a bank. A door between opens to staricase. Storefronts are framed with cast-iron pilasters labeled "Union Iron and Foundry Co., St. Louis,"</p>				
43 History and Significance <p>The two lots on which this building stands each had a house, lot 75, the northern one occupied by Warren Swain at his death in 1835, Lot 76 occupied by Perlina Humes at her death in 1875. The east 19½ ft. of this site was acquired by the Citizens Bank of Clarksville in 1903, at which time there seems to have been a commercial building on it dating from about 1867.</p>				
44 Description of Environment and Outbuildings <p align="right">(see attached sheet)</p>				
45 Sources of Information <p>Interview</p>				
46 Prepared by <p>Ralph Huesing</p>				
47 Organization <p>City of Clarksville</p>				
48 Date <p>3/87</p>				

include under architect



111 Howard Street

City Hall, former Citizens Bank of Clarksville
111 Howard Street

43. (Continued)

The bank acquired the remainder of the site in 1910 and apparently tore down the older structure to build this larger one. The bank had been incorporated in 1891 by William R. McDannold, L. T. Patterson, John A. Manns and others.

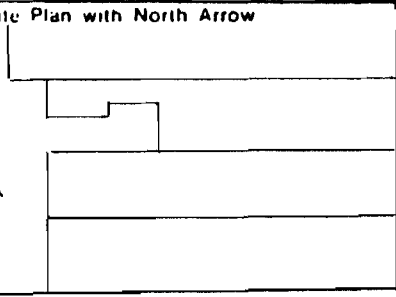
The west storefront of the building was used as the Clarksville Post Office for many years. The building was acquired by the City of Clarksville for use as a city hall.

Sanborn maps show that the eastern portion of the site had been a bank since at least 1893, but the name of it is not known. The western part was a frame business structure used at various times as a shoe shop, a milliners, and a barber shop.





Missouri Office Of Historic Preservation P.O. Box 176
HISTORIC INVENTORY Jefferson City, Missouri 65102

1 No. <u>54</u>		4. Present Name(s) Meloan - Huber Building		1 No. 2 County Pike
2 County Pike		5. Other Name(s) 112-114 Howard <i>name</i> <u>0044</u>		
3 Location of Negatives Clarksville Public Library				
6 Specific Location The E.36'2" of Lot 77 and N.30' of Lot 78		16. Thematic Category		2 No. of Stories <u>1</u>
7 City or Town If Rural, Township & Vicinity Clarksville		17 Date(s) or Period Constructed c. 1905		
8 Site Plan with North Arrow 		18 Style or Design Vernacular Victorian <u>67</u>		
		19 Architect or Engineer		29. Basement? <u>1/2</u> Yes <input checked="" type="checkbox"/> No <input type="checkbox"/>
		20. Contractor or Builder		30. Foundation Material Rubble stone <u>40</u>
		21. Original Use, if apparent Commercial <u>DE</u>		31. Wall Construction Brick <u>UD</u>
		22 Present Use Vacant & storage		32. Roof Type & Material Flat <u>PR 01</u>
		23 Ownership Public <input type="checkbox"/> Private <input checked="" type="checkbox"/>		33. No. of Bays Front <u>3+3</u> Side <u>6</u>
		24. Owner's Name & Address, if known (a) Thurmond Cooper (b) Russell & Joyce Meyers, Rockport, Ill.		34. Wall Treatment Pressed metal <u>50</u>
		25. Open to Public? Yes <input type="checkbox"/> No <input checked="" type="checkbox"/>		35. Plan Shape <u>Rectangular</u>
		26. Local Contact Person or Organization		36. Changes (Explain in #42) Addition <input type="checkbox"/> Altered <input checked="" type="checkbox"/> Moved <input type="checkbox"/>
		27. Other Surveys in Which Included		37. Condition Interior <u>Poor</u> Exterior <u>Fair</u>
9 Coordinates UTM Lat Long				38. Preservation Underway? Yes <input checked="" type="checkbox"/> No <input type="checkbox"/>
10 Site <input checked="" type="checkbox"/> Building <input checked="" type="checkbox"/> Structure <input type="checkbox"/> Object <input type="checkbox"/>				39. Endangered? By What? Yes <input type="checkbox"/> No <input checked="" type="checkbox"/>
11 On National Register? Yes <input type="checkbox"/> No <input checked="" type="checkbox"/>		12 Is It Eligible? Yes <input type="checkbox"/> No <input checked="" type="checkbox"/>		40. Visible from Public Road? Yes <input checked="" type="checkbox"/> No <input type="checkbox"/>
13 Part of Estab. Hist. Dist.? Yes <input type="checkbox"/> No <input checked="" type="checkbox"/>		14. District Potent? Yes <input checked="" type="checkbox"/> No <input type="checkbox"/>		41. Distance from and Frontage on Road On street/36'2"
15 Name of Established District				<div style="text-align: center;">Photo</div>
42. Further Description of Important Features Rehabilitation is currently under way. The east storefront has tall double doors partly obscured by plywood paneling over the transom. Door jambs are ornamental with cast iron brackets and palmettes. The west store front has been modernized with lower transoms and display windows in aluminum frames; the brick bulkheads and piers have also been refaced with vermiculated brick. The original parapet is faced in pressed metal sheeting resembling brick with a plain cap(over)				
43. History and Significance Probably by the late 1860's this blockfront had six storefronts; they were sheltered by a covered walkway. In 1901, this entire block was destroyed by fire, and by 1909 the first two storefronts west of the alley were standing, with their pressed metal fronts. The third storefront was probably added a short time later. The west part of the building was acquired by Sam Huber in 1893. He was born in 1864 and died in 1940. He operated a restaurant and bakery here, which he (over)				
44. Description of Environment and Outbuildings				<div style="text-align: center;">Photo</div>
45. Sources of Information Title Abstract Sanborn maps, 1900, 1909 History of Pike County 1883		46. Prepared by J.A.B.		
		47. Organization City of Clarksville		
		48. Date 4/87. 49. Revision Date(s)		<div style="text-align: center;">Photo</div>

Pike County

Meloan - Huber Building

112-114 Howard

Meloan - Huber Building
112-114 Howard

(Continued)

42. at the top and an egg-and-dart molding underneath.

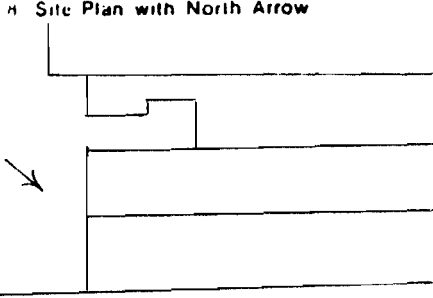
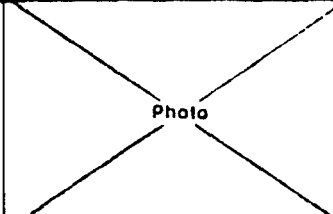
43. rebuilt after the fire; the Sanborn map shows the oven at the back of the building. Huber also built the house on Second Street next to the Methodist Church. In 1939 he transferred this property to his son Carl. In 1977, the year after Carl's death, his widow sold it. The east part of the building had been a meat market at least since 1886, and the alley wall still reveals lettering "H. Meloan, Meat Market". James Meloan, born in 1830 in Paynesville, started a meat market in Clarksville in 1864. He had eight children, and his son Henry was associated with him and later succeeded him.



XL HAWKIN'S HARDWARE XL



Missouri Office Of Historic Preservation P.O. Box 176
HISTORIC INVENTORY Jefferson City, Missouri 65102

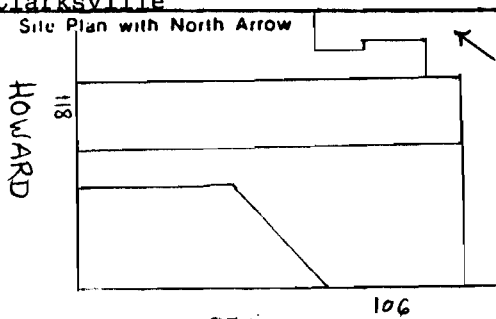
1 No. <u>55</u>		4. Present Name(s)		1. No.	
2 County <u>Pike</u>		5. Other Name(s)			2 County <u>Pike</u>
3 Location of Negatives <u>Clarksville Public Library</u>		<u>116 Howard</u>			
6 Specific Location <u>Probably West 18'4" of East 54'6" of Lot 77 and of N 30' of Lot 78</u>		16. Thematic Category		28. No. of Stories <u>1</u>	
7 City or Town <u>Clarksville</u> II Rural, Township & Vicinity		17 Date(s) or Period <u>constructed c. 1910</u>		29. Basement? <u>Yes</u> <input type="checkbox"/> <u>No</u> <input checked="" type="checkbox"/>	
8 Site Plan with North Arrow		18 Style or Design <u>commercial</u> <u>64</u>		30. Foundation Material <u>stone</u> <u>40</u>	
		19 Architect or Engineer <u>Other</u> <u>30 62</u>		31. Wall Construction <u>brick</u> <u>40</u>	
		20 Contractor or Builder		32. Roof Type & Material <u>flat</u> <u>FT</u>	
		21. Original Use, if apparent <u>commercial</u> <u>023</u>		33. No. of Bays Front <u>3</u> Side <u>blank</u>	
		22 Present Use <u>commercial</u>		34. Wall Treatment <u>common bond</u> <u>30</u>	
9 Coordinates <u>UTM</u>		23 Ownership <u>Public</u> <input type="checkbox"/> <u>Private</u> <input checked="" type="checkbox"/>		35. Plan Shape <u>rectangular</u>	
10 Site <input type="checkbox"/> Building <input checked="" type="checkbox"/> Structure <input type="checkbox"/> Object <input type="checkbox"/>		24. Owner's Name & Address, if known <u>Milton F. Duvall, Sr.</u>		36. Changes (Explain in #42) <u>Addition</u> <input type="checkbox"/> <u>Altered</u> <input checked="" type="checkbox"/> <u>Moved</u> <input type="checkbox"/>	
11 On National Register? <u>Yes</u> <input type="checkbox"/> <u>No</u> <input checked="" type="checkbox"/>		25. Open to Public? <u>Yes</u> <input checked="" type="checkbox"/> <u>No</u> <input type="checkbox"/>		37. Condition Interior <u> </u> Exterior <u>good</u>	
12 Is It Eligible? <u>Yes</u> <input type="checkbox"/> <u>No</u> <input checked="" type="checkbox"/>		26. Local Contact Person or Organization		38. Preservation Underway? <u>Yes</u> <input type="checkbox"/> <u>No</u> <input checked="" type="checkbox"/>	
13 Part of Estab. Hist. Dist.? <u>Yes</u> <input type="checkbox"/> <u>No</u> <input checked="" type="checkbox"/>		27. Other Surveys in Which Included		39. Endangered? By What? <u>Yes</u> <input type="checkbox"/> <u>No</u> <input checked="" type="checkbox"/>	
14 District Potent'l? <u>Yes</u> <input checked="" type="checkbox"/> <u>No</u> <input type="checkbox"/>		40 Visible from Public Road? <u>Yes</u> <input checked="" type="checkbox"/> <u>No</u> <input type="checkbox"/>		41 Distance from and Frontage on Road on street/ <u>18'</u>	
15 Name of Established District		42 Further Description of Important Features <u>Parapet above storefront has rectangular panels inset and capped by terra cotta. The store front has been modernized with aluminum frames and a lowered transom level. The space above and the bulkheads have matching panel moldings. The display windows angle back to the recessed door.</u>			
43 History and Significance <u>This whole block was destroyed by fire in 1901, and while most of the buildings were rebuilt by 1909, this one was not put up until a few years later, and then somewhat shorter in depth than its neighbors. It was variously used as a shoe store, a ladies clothing store and a variety store.</u>		46 Prepared by <u>Historic Task Force</u>			
44 Description of Environment and Outbuildings <u>The building is part of a row of five similar one-story commercial buildings all built at about the same time.</u>		47 Organization <u>City of Clarksville</u>			
45 Sources of Information <u>Sanborn maps 1900, 1909, 1930</u> <u>No abstract available</u>		48 Date <u>7/87</u> 49 Revision Date(s)			



XL HAWKIN'S HARDWARE XL

Missouri Office Of Historic Preservation
HISTORIC INVENTORY

P.O. Box 176
 Jefferson City, Missouri 65102

1. No. <u>56</u>		4. Present Name(s) Kroger Building		2. No. <u>Pike</u> 3. County <u>Pike</u> 4. Present Name(s) <u>Kroger Building</u>
2. County <u>Pike</u>		5. Other Name(s)		
3. Location of Negatives Clarksville Public Library		118 Howard Street <u>0046</u>		
6. Specific Location East 1/2 Lots 77 & 78		16. Thematic Category		28. No. of Stories <u>1</u> 29. Basement? Yes <input type="checkbox"/> No <input checked="" type="checkbox"/> 30. Foundation Material <u>probably stone</u> 31. Wall Construction <u>brick</u> 32. Roof Type & Material <u>Boom Town Ft PR 01</u> 33. No. of Bays Front <u>2</u> Side <u>blank</u> 34. Wall Treatment <u>pressed metal</u> 35. Plan Shape <u>rectangular</u> 36. Changes (Explain in #42) <u>Addition</u> <u>Altered</u> <u>Moved</u> 37. Condition Interior <u>fair</u> Exterior <u>good</u> 38. Preservation Underway? Yes <input checked="" type="checkbox"/> No <input type="checkbox"/> 39. Endangered? By What? Yes <input type="checkbox"/> No <input checked="" type="checkbox"/> 40. Visible from Public Road? Yes <input checked="" type="checkbox"/> No <input type="checkbox"/> 41. Distance from and Frontage on Road <u>6'</u>
7. City or Town If Rural, Township & Vicinity <u>Clarksville</u>		17. Date(s) or Period Early 1880's and c 1905		
8. Site Plan with North Arrow 		18. Style or Design Vernacular Victorian <u>69</u>		
9. Coordinates UTM Lat <u>37° 18' 00" N</u> Long <u>93° 18' 00" W</u>		19. Architect or Engineer		4. Present Name(s) <u>Kroger Building</u> 5. Other Name(s) <u>118 Howard</u>
10. Site Building <input checked="" type="checkbox"/> Structure <input type="checkbox"/> Object <input type="checkbox"/>		20. Contractor or Builder		
11. On National Register? Yes <input type="checkbox"/> No <input checked="" type="checkbox"/>		21. Original Use, if apparent commercial <u>DOE</u>		
12. Is Eligible? Yes <input type="checkbox"/> No <input type="checkbox"/>		22. Present Use Antique store		42. Further Description of Important Features This building is the east third of what was formerly a 3-part commercial structure. The parapet extends beyond this front to the Howard Street front of the adjacent building (106 South 2nd). It is an elaborate pressed-metal affair with several friezes including a spiral, dentils, and palmettes topped by projecting moldings. The tall transoms have been closed, and the display windows are framed by (over)
13. Part of Estab. Hist. Dist.? Yes <input type="checkbox"/> No <input checked="" type="checkbox"/>		23. Ownership Public <input type="checkbox"/> Private <input checked="" type="checkbox"/>		
14. District Potent'l? Yes <input type="checkbox"/> No <input type="checkbox"/>		24. Owner's Name & Address, if known Walter McCauley 118 Howard		
15. Name of Established District		25. Open to Public? Yes <input checked="" type="checkbox"/> No <input type="checkbox"/>		43. History and Significance Like the other buildings on this block, this one may date to as early as the 1860's, but it was rebuilt after a fire destroyed the whole block in 1901. Just at that time it was sold with the building to the west to James B. Middleton; in 1903 he sold it to J. Henry Wells, Jr. and Frank J. Duvall, and they are probably responsible for its present form. Duvall and Wells separated their interests in (over)
16. Local Contact Person or Organization Raintree Emporium		26. Other Surveys in Which Included		
17. Description of Environment and Outbuildings This the most impressive of the approximately contemporary commercial buildings on Howard Street.		44. Sources of Information Sanborn maps, 1886, 1900, 1909 Title Abstract History of Pike County (1883) Tales & Talk from Down in Pike		
45. Prepared by Historic Task Force JAR		46. Organization City of Clarksville		5. Other Name(s) <u>118 Howard</u>
47. Date 7/87		48. Revision Date(s)		

Kroger Building
118 Howard Street

(continued)

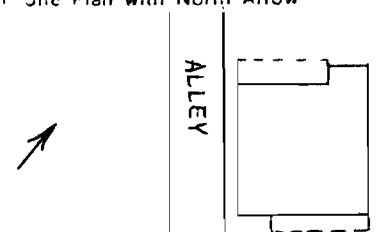
42. pressed metal Corinthian columns on pedestals; these last were taken from the Opera House at Front and Lewis when it was torn down.
43. 1915 and E. M. Bartlett acquired a part interest in this building. Bartlett and Duvall heirs retained the building until 1971 and 1972 respectively. Before the fire, the corner building had been a grocery, but afterward, this became the grocery, from 1922 for about 25 years rented by the Kroger Grocery and Baking Company. From 1972 to the early 1980's it was a florist's.





Missouri Office Of Historic Preservation
HISTORIC INVENTORY

P.O. Box 176
 Jefferson City, Missouri 65102

1. No. <u>19</u>		4. Present Name(s) Givens-White House <i>Older</i>		2. No.
2. County Pike		5. Other Name(s)		
3. Location of Negatives Clarksville Public Library		209 Howard <i>name</i> 0047		
6. Specific Location West part Lot 125		16. Thematic Category		2. County Pike
		17. Date(s) or Period Constructed c.1860		
		28. No. of Stories <u>1 - 1</u>		
7. City or Town <input type="checkbox"/> Rural, Township & Vicinity Clarksville		18. Style or Design Victorian vernacular <i>79</i>		4. Present Name(s) Givens-White House
8. Site Plan with North Arrow		19. Architect or Engineer		
20. Contractor or Builder <i>Prick OH AW</i>		29. Basement? Yes <input checked="" type="checkbox"/> No <input type="checkbox"/>		
9. Coordinates <input type="checkbox"/> UTM Lat _____ Long _____		21. Original Use, if apparent Residence <i>OIA</i>		5. Other Name(s) 209 Howard
10. <input type="checkbox"/> Site <input type="checkbox"/> Building <input checked="" type="checkbox"/> Structure <input type="checkbox"/> Object <input type="checkbox"/>		22. Present Use Residence		
11. On National Register? Yes <input type="checkbox"/> No <input checked="" type="checkbox"/>		23. Ownership Public <input type="checkbox"/> Private <input checked="" type="checkbox"/>		
12. Is it Eligible? Yes <input type="checkbox"/> No <input type="checkbox"/>		24. Owner's Name & Address, if known Lillian Blackwell Bowling Green, MO		5. Other Name(s) 209 Howard
13. Part of Estab. Yes <input type="checkbox"/> No <input checked="" type="checkbox"/>		25. Open to Public? Yes <input type="checkbox"/> No <input checked="" type="checkbox"/>		
14. District Potent? Yes <input type="checkbox"/> No <input type="checkbox"/>		26. Local Contact Person or Organization		
15. Name of Established District		27. Other Surveys in Which Included		5. Other Name(s) 209 Howard
42. Further Description of Important Features Basement is fully exposed on east side of house due to drop in elevation, and a garage has been added, partly in a gable-roofed basement level wing. To left of garage is first-floor porch on concrete base approached from left side. Porch roof is aluminum slats, on 3 thin posts. A similar aluminum awning shelters paired window above garage. To left of center entry is a picture window. A two-bay gabled wing and other additions extend the house to the north.		30. Foundation Material Rock <i>40</i>		
43. History and Significance The exact history of this house is impossible to determine from available records because for many years the west half of Lot 125, on which the house sits, was owned in common with the east half, where there was another, larger house. After that house burned in the fire of 1906, the Methodist Church was built there, but this house apparently survived, because it is depicted on Sanborn maps beginning in 1886. William Bell,		31. Wall Construction Frame <i>WU</i>		
44. Description of Environment and Outbuildings House is built immediately behind Methodist Church, on side of a steep hill		32. Roof Type & Material <i>16</i> Cross gable, comp <i>63</i>		5. Other Name(s) 209 Howard
45. Sources of Information Sanborn map 1886 Pike County Recorder of Deeds		33. No. of Bays Front <u>3</u> Side <u>4</u>		
46. Prepared by Historic Task Force		34. Wall Treatment Aluminum siding <i>55</i>		
47. Organization City of Clarksville		35. Plan Shape irregular		5. Other Name(s) 209 Howard
48. Date 4/87		36. Changes (Explain in #42) Addition <input checked="" type="checkbox"/> Altered <input checked="" type="checkbox"/> Moved <input type="checkbox"/>		
49. Revision Date		37. Condition Interior _____ Exterior <u>good</u>		
50. Date		38. Preservation Underway? Yes <input type="checkbox"/> No <input checked="" type="checkbox"/>		5. Other Name(s) 209 Howard
51. Date		39. Endangered? By What? Yes <input type="checkbox"/> No <input checked="" type="checkbox"/>		
52. Date		40. Visible from Public Road? Yes <input type="checkbox"/> No <input type="checkbox"/>		
53. Date		41. Distance from and Frontage on Road Street		5. Other Name(s) 209 Howard
54. Date		42. Photo		
55. Date		43. Photo		

PL 75402-122

Givens-White House
209 Howard

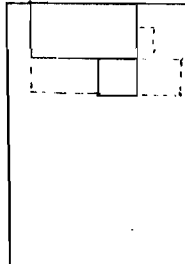
(continued)

43. who owned the property from 1869 to 1878, may have lived here if the entry in the 1875 directory, "ss Howard w 3rd" really means north side of Howard east of 3rd. It is possible that, as was the case with several other houses around town, this house was a dependency of the larger house. One guess is that it was constructed by Matthew Givens, who bought the lot in 1851, and given to his daughter Margaret J. White in 1865. In the 1850 census, Givens is listed as 62 years old, born in Kentucky. Margaret, age 24, was married to J.M. White. She was still living in Clarksville in 1875, at the southwest corner of 2nd and Washington. She sold this property in 1866 to Joseph E. Prewitt, not to be confused with the William Prewitt across the street. Later owners have been Robert C. Prewitt (1868), Nicholas Dollins (1868), William Bell (1869), Thomas Omohundro (1878), John Fielder (1888), Martha Campbell (1895), George C. McIlroy (1907), Ella L. Fielder (1944), Earl Calvey (1945), and Lillian Balckwell (1978).






Missouri Office Of Historic Preservation P.O. Box 176
HISTORIC INVENTORY Jefferson City, Missouri 65102

1 No <u>57</u>		4. Present Name(s) <u>Outbuilding</u> Prewitt House Dependency <u>other</u>		1. No. 2 County <u>Pike</u> 3 Location of Negatives <u>Clarksville Public Library</u>
2 County <u>Pike</u>		5. Other Name(s) <u>210 Howard Street House name</u> <u>0048</u>		
3 Location of Negatives <u>Clarksville Public Library</u>				
6 Specific Location <u>37 3/4' E. end of Lot 141</u>		16. Thematic Category		28. No. of Stories <u>1</u> 29. Basement? <u>Partial</u> Yes <input checked="" type="checkbox"/> No <input type="checkbox"/> 30. Foundation Material <u>Rubble squared</u> <u>40</u> 31. Wall Construction <u>Brick - siding</u> <u>LB</u> 32. Roof Type & Material <u>Med. gable, comp. shingle</u> <u>63</u>
7 City or Town <input type="checkbox"/> Rural, Township & Vicinity <u>Clarksville</u>		17 Date(s) or Period <u>1868</u>		
8 Site Plan with North Arrow 		18 Style or Design <u>Greek Revival/Italianate</u> <u>14</u>		
9 Coordinates <u>UTM</u> Lat Long		19. Architect or Engineer		33. No. of Bays <u>Front 2</u> <u>Side 3-4</u> 34. Wall Treatment <u>30 21</u> <u>Split weatherboard</u> 35. Plan Shape <u>rectangular</u> 36. Changes (Explain in #42) <u>Addition by</u> <u>Altered by</u> <u>Moved</u> <u>1</u>
10 Site <input type="checkbox"/> Building <input checked="" type="checkbox"/> Structure <input type="checkbox"/> Object <input type="checkbox"/>		20. Contractor or Builder <u>Arch</u> <u>RI</u>		
11 On National Register? Yes <input type="checkbox"/> No <input checked="" type="checkbox"/>		21. Original Use, if apparent <u>Slave Quarters</u> <u>OK</u>		
12 Is <input type="checkbox"/> Eligible? Yes <input checked="" type="checkbox"/> No <input type="checkbox"/>		22 Present Use <u>Private dwelling</u>		37. Condition <u>Interior fair</u> <u>Exterior fair</u> 38. Preservation Underway? Yes <input type="checkbox"/> No <input checked="" type="checkbox"/> 39. Endangered? By What? Yes <input type="checkbox"/> No <input checked="" type="checkbox"/> 40. Visible from Public Road? Yes <input checked="" type="checkbox"/> No <input type="checkbox"/> 41. Distance from and Frontage on Road <u>6' / 30'</u>
13 Part of Estab. Yes <input type="checkbox"/> No <input checked="" type="checkbox"/> First Dist.? Yes <input type="checkbox"/> No <input checked="" type="checkbox"/>		23 Ownership <u>Public</u> <input type="checkbox"/> <u>Private</u> <input checked="" type="checkbox"/>		
14. District Potent? Yes <input checked="" type="checkbox"/> No <input type="checkbox"/>		24. Owner's Name & Address, if known <u>A.J. and Penny J. Wombles</u>		
15 Name of Established District		25. Open to Public? Yes <input type="checkbox"/> No <input checked="" type="checkbox"/>		42 Further Description of Important Features <u>Squared rubble foundation with brick walls above. Basement is exposed on east and front; west side is ground level. In later years concrete was poured in front covering basement windows and possibly a door. Front was redone creating a new entrance and original porch on west isde was closed in as a room with single siding. Brick is still exposed on east side. A small addition</u>
43 History and Significance <u>According to local residents, this house was slave quarters for the owners of the house next door belonging to W. C. Prewitt. This part of the lot was sold in 1891 to Sarah L. Johnson, who married Walker Davis. He died in 1925, and she finally sold the property in 1931.</u>		26. Local Contact Person or Organization		
44 Description of Environment and Outbuildings		27. Other Surveys in Which Included		
45 Sources of Information <u>Abstract and Barnes Abstract</u>		46 Prepared by <u>Joann Barnes</u> 47 Organization <u>City of Clarksville</u> 48 Date <u>3/87</u> 49 Revision Date(s)		5 Other Name(s) <u>210 Howard Street</u>

Prewitt House Dependency
210 Howard

42. (continued)

has been added to the back. Some windows are 4 over 4; others are 6 over 6. Chimney straddles ridge. Basement windows have segmental arches. Upper windows have wood lintels. A plain board frieze underlines boxed cornice.





Missouri Office of Historic Preservation
HISTORIC INVENTORY

P.O. Box 176
 Jefferson City, Missouri 65102

1 No.		4. Present Name(s) Adam T. Jamison House		2 No. Pike
2 County Pike		5. Other Name(s)		
3 Location of Negatives Clarksville Public Library		213 Howard Street name 0049		3 County Pike
6 Specific Location All of Lot 140 S 1/2 of Lot 139		16. Thematic Category		
7 City or Town II Rural, Township & Vicinity Clarksville		17 Date(s) or Period Const. c. 1860; remod. c. 1910		4 Present Name(s) Adam T. Jamison House
8 Site Plan with North Arrow THIRD HOWARD		18 Style or Design 49		
9 Coordinates UTM Lat Long		19 Architect or Engineer		5 Other Name(s) 213 Howard Street
10 Site II Building X Structure II Object II		20 Contractor or Builder DORA WA		
11 On National Register? Yes II No X		21 Original Use, if apparent Residence YA		6
12 Is II Eligible? Yes X No II		22 Present Use Residence		
13 Part of Estab. Hist. Dist.? Yes II No X		23 Ownership Public II Private X		7
14 District Potent'ly? Yes X No II		24 Owner's Name & Address, if known Eugene E. Duckworth St. Charles, MO		
15 Name of Established District		25 Open to Public? Yes II No X		8
		26 Local Contact Person or Organization		
		27 Other Surveys in Which Included		9
42 Further Description of Important Features The house originally faced 3rd (west) Street when it was reported to be a two-room rock house. It has been altered over the years and probably remodeled as is about 1910 based on the porch piers. The front now faces south or Howard Street. It has stucco siding now. In the back one can see the rock walls where the stucco is coming off. The interior has been altered and is in poor condition.		36 Changes (Explain in #42) Addition X Altered X Moved I		10
		37 Condition Interior poor Exterior poor		
		38 Preservation Underway? Yes II No X		11
		39 Endangered? By What? Yes II No X		
		40 Visible from Public Road? Yes X No II		12
		41 Distance from and Frontage on Road 30'/120'		
43 History and Significance While the older, western part of the house may be among the oldest surviving in Clarksville, the title abstract suggests that it was built by Adam T. Jamison, who assembled the two lots in 1867 and 1869. Henry Brown bought Lot 140 from Miller, Graham & Asso. in 1819 for \$8, and the Brown family sold it to Thomas L. Minor in 1837 for \$285. Minor		46 Prepared by Joann Barnes porch.		13
44 Description of Environment and Outbuildings There is an old shed still standing in the back yard, a cistern, trees and flowering lilacs. A large yard slopes down to the alley on the east with a retaining wall of rock and a very low concrete wall on the front where there is a cement/rock sidewalk. Four cement and stone steps lead to a sidewalk that leads to the concrete floor, ground level.		47 Organization City of Clarksville		
45 Sources of Information Title abstract History of Pike County, pg. 173, 536, 541 Sanborn maps, 1909, 1930		48 Date 49 Revision Date(s) 4/87		

Adam T. Jamison House
213 Howard Street

42. (Continued)

There is a fireplace in one room. The original part of the house was two-story with the first floor partial under-ground level making some of the window sills on eye level, somewhat like the modern earth houses. A porch was added all around the house, except for the north side. It is supported with large square columns and rough cut cement block porch piers, and has a small area on the west with a block retaining wall between the columns. Two doors open on to the roof of the porch. There is a small enclosed porch on the northeast corner. The roof is gabled and the frame addition on the east side is identified by the break in the roofline. Most windows are 2-over-2.

43. (Continued)

owned it until 1860 when it changed hands to Thomas Kelsey, who in turn sold it to Adam T. Jamison in 1869.

Ben O'Fallon bought Lot 139 from Miller, Graham, and Asso. in 1820 for \$180. In 1838 O'Fallon sold it to John R. Carter for \$150; in 1842 Carter mortgaged it for \$ 963. Then at a Sheriff's sale in 1849, Samuel Pepper bought the property. Pepper sold it to T.C. Kelsey in 1860 and Kelsy to Adam T. Jamison in 1867 for \$463.

These two lots stayed in the Jamison family until Adam's widow, Anna, sold it to Nannie and John Pegan in 1920, a total of fifty-one years. The Pegan family kept the property until 1940; then Cash Lovell owned it until 1971.

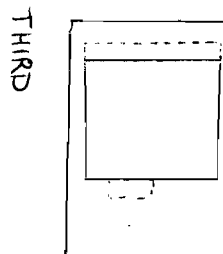
In the 1883 History of Pike County it mentions the Jamison family that settled in Clarksville in 1816-1817. Not much is recorded about the family. In 1866 a J. C. Jamison and William Pepper bought the "Clarksville Monitor" and named it the "Sentinel." He later moved to Oklahoma. Adam T. Jamison died in 1910.

The present owner bought the property in 1975 and hopes to restore it. He was told that the house is built around a two-room rock house that existed in the late 1820's. Sanborn maps show the house enlarged to the east after 1909, at the time the present porch was added.



Missouri Office Of Historic Preservation HISTORIC INVENTORY

P.O. Box 176
Jefferson City, Missouri 65102

1 No <u>17</u>		4. Present Name(s) Prewitt House - <i>other</i> <u>6050</u>		1. No.
2 County Pike		5. Other Name(s) Aunt Sue's Boarding House 214 Howard Street <i>name</i>		
3 Location of Negatives Clarksville Public Library		The Brown House		
6 Specific Location W 72 1/4' of Lot 141		16. Thematic Category		2. County Pike
7 City or Town If Rural, Township & Vicinity Clarksville		17 Date(s) or Period Constructed 1868		
8 Site Plan with North Arrow 		18 Style or Design Vernacular Italianate <u>72/02</u>		
9 Coordinates Lat Long		19 Architect or Engineer		4. Present Name(s) Prewitt House
10 Site // Structure // Building // Object //		20 Contractor or Builder <i>pnch fu</i>		
11 On National Register? Yes // No //		21. Original Use, if apparent Residence <u>OIA</u>		
12 Is It Eligible? Yes // No //		22 Present Use Residence		5. Other Name(s) 214 Howard Street
13 Part of Estab. Yes // Hist Dist? No //		23 Ownership Public // Private //		
14. District Potent'l? Yes // No //		24. Owner's Name & Address, if known Melvin Earl and Joann Adams Barnes		
15 Name of Established District		25. Open to Public? Yes // No //		6. Other Name(s) 214 Howard Street
16. Local Contact Person or Organization		26. Local Contact Person or Organization		
17. Other Surveys in Which Included Tales & Talk from Down in Pike (1976)		27. Other Surveys in Which Included Tales & Talk from Down in Pike (1976)		
18. Your Guide to a Walking Tour of Clarksville		28. No. of Stories 2		7. Other Name(s) 214 Howard Street
19. Condition Interior Good Exterior Good		29. Basement? Yes // No //		
20. Preservation Underway? Yes // No //		30. Foundation Material Sq. Rubble Stone		
21. Endangered? By What? Yes // No //		31. Wall Construction Brick <u>LB</u>		8. Other Name(s) 214 Howard Street
22. Visible from Public Road? Yes // No //		32. Roof Type & Material <u>HP</u> Lowhip/Composition <u>63</u>		
23. Distance from and Frontage on Road <u>6' / 73'</u>		33. No. of Bays Front 3 Side 2		
24. Further Description of Important Features The house has two chimneys, one on the left center and one on the right center. The flues each served two rooms up and two rooms down. There were no fireplaces. The windows have top lintels with 6 over 6 panes. The front door has three top lights and three side lights. All of the interior doors have transoms. The walnut newel post and banister are original. The floor boards are <u>original wide pine boards</u> .		34. Wall Treatment Common Bond <u>30</u>		9. Other Name(s) 214 Howard Street
25. History and Significance William Caswell Prewitt built the house in 1868. William was born in 1805 in Fayette County, Kentucky. He came to Missouri in 1828 and settled in Lincoln Co., near his uncle, Robert Chandler Prewitt. He moved to Clarksville in 1868 and built this house. He built a large estate, owning many acres of land and according to the 1883 History		35. Plan Shape Square		
26. Description of Environment and Outbuildings The house has a small yard on the east and south sides. There is a retaining wall of concrete blocks on the southeast corner of the lot. The house sits on a sloping lot, making the west side of the house on ground level and the east side three stories tall,		36. Changes (Explain in #42) <u>Addition 1</u> <u>Altered X</u> <u>Moved 0</u>		
27. Sources of Information Abstract of title Tales and Talk From Down in Pike (1976) p. 66 History of Pike County (1883) p. 588		37. Condition Interior Good Exterior Good		10. Other Name(s) 214 Howard Street
28. Prepared by Joann Barnes		38. Preservation Underway? Yes // No //		
29. Organization City of Clarksville		39. Endangered? By What? Yes // No //		
30. Date 3/87		40. Revision Date(s)		11. Other Name(s) 214 Howard Street
31. Date 3/87		41. Revision Date(s)		
32. Date 3/87		42. Revision Date(s)		

Prewitt House

Aunt Sue's Boarding House, The Brown House, 214 Howard Street

42. (Continued)

The dining room and kitchen were originally in the basement, and the entrance was on the east side. West side of house is on ground level, while east side of house is three stories with (full) basement exposed. At some time the structure was reinforced with star tie-rods. A concrete porch has been added across the entire front.

The roof members have holes in them suggesting that they were tied together and floated down the river as part of a log raft. There are hidden gutterings and the roof trim is cornice boxed, plain frieze.

43. (Continued)

of Pike County, he was the wealthiest man in the county.

William married Martha Chandler Prewitt (1828-1888), daughter of his Uncle Robert C. Prewitt. They had two children who reached adulthood, Martha Caswell, who married R. S. Gentry and a son, William Jr. He had two sons and perhaps more children. William Sr. engaged in farming, stock raising and real estate both in Pike Co. and Colorado. He died in 1885. Prewitt's wife and a E.W. Hendron as Executors of the estate had to post individual bonds of \$200,000. After the death of Martha Chandler Prewitt, Walter Keightley bought the house and owned it for only a year.

In 1890 John M. Clifford bought the property. He died in 1893 and his wife Susan owned the property until January 1, 1925, when she sold it to J. R. Carroll but she reserved the right to life estate of the dwelling, with full power and authority to occupy it as her own. She operated "Aunt Sue Clifford's Boarding House" until her death in 1933.

I. H. Brown bought the property in 1935 and used the house as "Brown's Funeral Home" until 1970.

A garage foundation still stands on the east. Browns had built it, but Barnes tore it down as it was in dangerous condition.

The present owners bought the house in 1978.

44. (Continued)

with basement exposed. The lot is a corner lot. As with most houses in town, there is an old cistern on the east side of the lot.

The drainage ditch on the front is laid rocks, like a few others still left in town, that had been buried over a period of time. The Barnes dug this out. The ditches were laid with funds from a bond issued around 1900 and paid off in 1920. The ditches are one of the historical things that the Historic Task Force is trying to preserve.



Missouri Office of Historic Preservation
HISTORIC INVENTORY

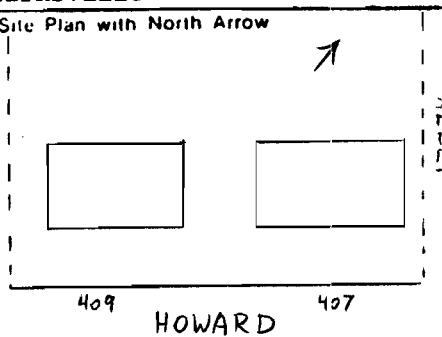
P.O. Box 176
 Jefferson City, Missouri 65102

1. No. <u>58</u>		4. Present Name(s) Pellikaan - Hilton House		2. County Pike	
3. Location of Negatives Clarksville Public Library		5. Other Name(s) 407 Howard St.		3. Location of Negatives Clarksville Public Library	
6. Specific Location E 1/2 Lots 274 & 275		16. Thematic Category		28. No. of Stories <u>1</u>	
7. City or Town II Rural, Township & Vicinity Clarksville		17. Date(s) or Period Constructed 1956		29. Basement? Yes <input checked="" type="checkbox"/> No <input type="checkbox"/>	
8. Site Plan with North Arrow		18. Style or Design Modified Ranch		30. Foundation Material Concrete	
		19. Architect or Engineer		31. Wall Construction Frame	
9. Coordinates UTM Lat Long		20. Contractor or Builder Gerald R. Pellikaan		32. Roof Type & Material Low gable, comp.	
10. Site <input type="checkbox"/> Building <input checked="" type="checkbox"/> Structure <input type="checkbox"/> Object <input type="checkbox"/>		21. Original Use, if apparent residence		33. No. of Bays Front <u>irr.</u> 6 Side <u>2</u>	
11. On National Register? Yes <input type="checkbox"/> No <input checked="" type="checkbox"/>		22. Present Use residence		34. Wall Treatment Clapboard	
12. Is It Eligible? Yes <input type="checkbox"/> No <input type="checkbox"/>		23. Ownership Public <input type="checkbox"/> Private <input checked="" type="checkbox"/>		35. Plan Shape <u>rectangular</u>	
13. Part of Estab. Hist. Dist.? Yes <input type="checkbox"/> No <input checked="" type="checkbox"/>		24. Owner's Name & Address, if known Bob and Betty Hilton		36. Changes (Explain in #42) Addition <input type="checkbox"/> Altered <input type="checkbox"/> Moved <input type="checkbox"/>	
14. District Potent'l? Yes <input type="checkbox"/> No <input type="checkbox"/>		25. Open to Public? Yes <input type="checkbox"/> No <input checked="" type="checkbox"/>		37. Condition Interior <u> </u> Exterior <u>good</u>	
15. Name of Established District		26. Local Contact Person or Organization		38. Preservation Underway? Yes <input type="checkbox"/> No <input checked="" type="checkbox"/>	
16. Further Description of Important Features Garage occupies east end of house. Windows are varying sizes, but have false shutters with diamond-pattern cutouts. Entry has concrete stoop. Cornice is boxed and has slight overhang.		27. Other Surveys in Which Included		39. Endangered? By What? Yes <input type="checkbox"/> No <input checked="" type="checkbox"/>	
43. History and Significance The contractor built this house for himself. Pellikaan was one of Clarksville's most active builders.		44. Description of Environment and Outbuildings		40. Visible from Public Road? Yes <input checked="" type="checkbox"/> No <input type="checkbox"/>	
45. Sources of Information Owner		46. Prepared by Historic Task Force		41. Distance from and Frontage on Road	
		47. Organization City of Clarksville		42. Photo	
		48. Date 7/87		43. Other Name(s) 407 Howard Street	
		49. Revision Date(s)			



Missouri Office Of Historic Preservation
HISTORIC INVENTORY

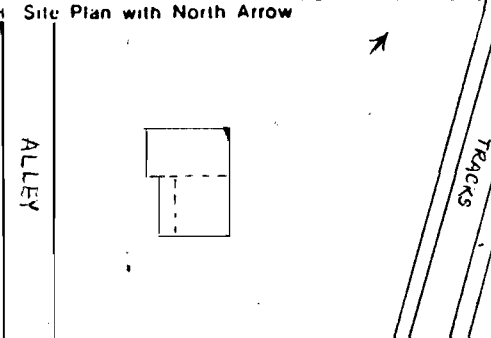
P.O. Box 176
 Jefferson City, Missouri 65102

1 No <u>59</u>		4. Present Name(s) James E. Bouyea House		1 No. 2 County Pike 3 Location of Negatives Clarksville Public Library 6 Specific Location W $\frac{1}{2}$ Lots 274 & 275 7 City or Town II Rural, Township & Vicinity Clarksville 8 Site Plan with North Arrow  9 Coordinates UTM Lat Long 10 Site I Building IX Structure II Object II 11 On National Register? Yes I No I X 12 Is II Eligible? Yes I No II 13 Part of Estab. Hist. Dist.? Yes I No I X 14 District Potent'l? Yes I No II 15 Name of Established District
5. Other Name(s) 409 Howard Street		16. Thematic Category		
17 Date(s) or Period Constructed 1956		18 Style or Design Modified ranch		
19. Architect or Engineer		20. Contractor or Builder Gerald R. Pellikaan		
21. Original Use, if apparent residence		22 Present Use residence		
23 Ownership Public I Private I X		24. Owner's Name & Address, if known Pauline Furlano		
25. Open to Public? Yes I No I X		26. Local Contact Person or Organization		
27. Other Surveys in Which Included		28. No. of Stories 1		
		29. Basement? Yes I No I I		
		30. Foundation Material concrete		
		31. Wall Construction frame		
		32. Roof Type & Material low hip, comp.		
		33. No. of Bays Front 4 Side 2		
		34. Wall Treatment clapboard		
		35. Plan Shape rectangular		
		36. Changes (Explain in #42) Addition I Altered I Moved I		
		37. Condition Interior Exterior good		
		38. Preservation Underway? Yes I No I X		
		39. Endangered? By What? Yes I No I X		
		40. Visible from Public Road? Yes X No I		
		41. Distance from and Frontage on Road		
42. Further Description of Important Features Very simple house has 1-over-1 double hung windows with false shutters in front. Front door is approached by low concrete stoop.				
43. History and Significance The contractor built this house at the same time as the one next door that he built for himself. This one was sold to James Edward Bouyea.				
44. Description of Environment and Outbuildings				
45. Sources of Information Owner				
46. Prepared by Historic Task Force				
47. Organization City of Clarksville				
48. Date 7/87 49. Revision Date(s)				

1 No.
2 County
Pike
4 Present Name(s)
James E. Bouyea House
5 Other Name(s)
409 Howard Street

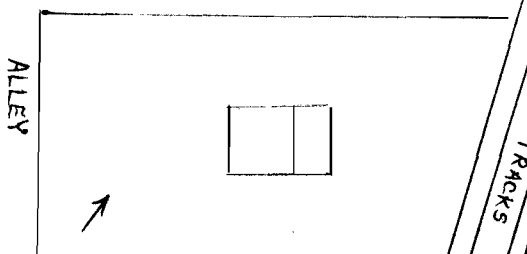
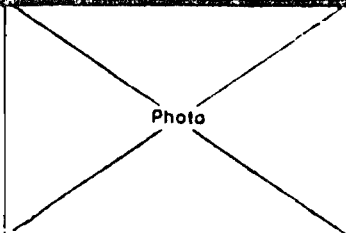


Missouri Office Of Historic Preservation P.O. Box 176
HISTORIC INVENTORY Jefferson City, Missouri 65102

1. No. 60		4. Present Name(s) Jeff Turner House		2. No.
2. County Pike		5. Other Name(s)		
3. Location of Negatives Clarksville Public Library		101 Kentucky St. 0050		
6. Specific Location Part Lots 2 and 3		16. Thematic Category		2. County Pike
7. City or Town If Rural, Township & Vicinity Clarksville		17. Date(s) or Period Constructed c. 1919		
8. Site Plan with North Arrow 		18. Style or Design Vernacular 79		
9. Coordinates Lat Clarksville Long		19. Architect or Engineer		4. Present Name(s) 101 Kentucky Street
		20. Contractor or Builder		
		21. Original Use, if apparent residence 7A		
10. Site <input type="checkbox"/> Building <input checked="" type="checkbox"/> Structure <input type="checkbox"/> Object <input type="checkbox"/>		22. Present Use residence		5. Other Name(s) Jeff Turner House
11. On National Register? Yes <input type="checkbox"/> No <input checked="" type="checkbox"/>		23. Ownership Public <input type="checkbox"/> Private <input checked="" type="checkbox"/>		
12. Is Eligible? Yes <input type="checkbox"/> No <input type="checkbox"/>		24. Owner's Name & Address, if known Herman & Bertha Swearingen Clarksville, Mo.		
13. Part of Estab. Hist. Dist.? Yes <input type="checkbox"/> No <input checked="" type="checkbox"/>		25. Open to Public? Yes <input type="checkbox"/> No <input checked="" type="checkbox"/>		Photo
14. District Potent'l? Yes <input checked="" type="checkbox"/> No <input type="checkbox"/>		26. Local Contact Person or Organization		
15. Name of Established District		27. Other Surveys in Which Included		
42. Further Description of Important Features L-shaped house was designed to face railroad tracks and river, but practical front is now on other side, where porch in the angle of the house has been enclosed under shed roof. Foundation is concealed by metal sheeting. Windows are 2-over-2. Cornice is boxed and has narrow frieze. A shed roof addition has been made on the east side of the house, with a door opening from its south end.				
43. History and Significance Swearingens were told their house was built by a black man named Turner who then was not allowed to live in that part of town. Jeff Turner sold in 1919 to Leonard S. Hall and Hall sold in 1945. The present owners bought this part of Lot 3 from Hall and this part of Lot 2 the next year.				
44. Description of Environment and Outbuildings The front of the house is about 15 feet from the railroad. Entrance is made from the alley between Kentucky and Tennessee Streets. The east part of these lots were sold to the St. Louis, Keokuk, and Northwestern Railroad; eliminating the right-of-way for First Street.				
45. Sources of Information Deeds		46. Prepared by L. J.		
		47. Organization City of Clarksville		
		48. Date 4/19/87		
		49. Revision Date(s)		



Missouri Office Of Historic Preservation P.O. Box 176
HISTORIC INVENTORY Jefferson City, Missouri 65102

1 No <u>61</u>		4. Present Name(s) Spangler's Fish Market <i>not entered</i>		1. No.
2 County <u>Pike</u>		5. Other Name(s) 105 Kentucky		
3 Location of Negatives Clarksville Public Library				
6 Specific Location Lot 4		16. Thematic Category		2. County Pike
7 City or Town If Rural, Township & Vicinity <u>Clarksville</u>		17 Date(s) or Period Constructed 1969		
8 Site Plan with North Arrow KENTUCKY 		18 Style or Design Vernacular		
		19 Architect or Engineer		4. Present Name(s) Spangler Fish Market
		20 Contractor or Builder Nelson Spangler		
		21 Original Use, if apparent Fish Market		
		22 Present Use Vacant		3. No. of Stories <u>1</u>
		23 Ownership Public <input type="checkbox"/> Private <input checked="" type="checkbox"/>		
		24. Owner's Name & Address, if known Nelson & Verna Spangler		
9 Coordinates UTM Lat _____ Long _____		25. Open to Public? Yes <input type="checkbox"/> No <input checked="" type="checkbox"/>		29. Basement? Yes <input type="checkbox"/> No <input checked="" type="checkbox"/>
10 Site <input type="checkbox"/> Building <input checked="" type="checkbox"/> Structure <input type="checkbox"/> Object <input checked="" type="checkbox"/>		26. Local Contact Person or Organization		
11 On National Register? Yes <input type="checkbox"/> No <input checked="" type="checkbox"/>		27. Other Surveys in Which Included		
12 Is Eligible? Yes <input type="checkbox"/> No <input checked="" type="checkbox"/>		30. Foundation Material Concrete		31. Wall Construction Concrete block
13 Part of Estab. Hist. Dist.? Yes <input type="checkbox"/> No <input checked="" type="checkbox"/>		32. Roof Type & Material Low gable, comp.		
14. District Potent'l? Yes <input type="checkbox"/> No <input checked="" type="checkbox"/>		33. No. of Bays Front <u>3</u> Side <u>2</u>		
15 Name of Established District		34. Wall Treatment Painted		35. Plan Shape <u>irregular</u>
		36. Changes (Explain in #42) Addition <input checked="" type="checkbox"/> Altered <input type="checkbox"/> Moved <input type="checkbox"/>		
		37. Condition Interior _____ Exterior <u>Poor</u>		
42 Further Description of Important Features Main building has wood-framed windows, 2 vertical panes over 2. Addition on north side has shed roof; beyond this is a roofed screened enclosure with fiberglass siding.		38. Preservation Underway? Yes <input type="checkbox"/> No <input checked="" type="checkbox"/>		5. Other Name(s) 105 Kentucky
43 History and Significance The building was constructed by Nelson Spangler, known as Gene, for a fish market. Although it was successful, Spangler turned to concrete finishing after a few years, and the building has remained vacant.		39. Endangered? By What? Yes <input type="checkbox"/> No <input checked="" type="checkbox"/>		
44 Description of Environment and Outbuildings First Street has been blocked by the railroad tracks at this point, so the only access to this lot is via Kentucky St. or the mid-block alley		40. Visible from Public Road? Yes <input checked="" type="checkbox"/> No <input type="checkbox"/>		
45 Sources of Information Verna Spangler Louise Jenkins		41. Distance from and Frontage on Road		Photo 
		46 Prepared by Historic Task Force		
		47. Organization City of Clarksville		
		48 Date <u>7/87</u> 49 Revision Date(s)		



Missouri Office Of Historic Preservation
HISTORIC INVENTORY

P.O. Box 176
 Jefferson City, Missouri 65102

1 No <u>62</u> 2 County <u>Pike</u> 3 Location of Negatives <u>Clarksville Public Library</u> 6 Specific Location <u>Lot 160 - Original Plat</u> 7 City or Town <u>Clarksville</u> 8 Site Plan with North Arrow <div style="border: 1px solid black; padding: 10px; margin: 10px 0;"> <div style="position: relative; height: 100px;"> <div style="position: absolute; left: -40px; top: 50%; transform: translateY(-50%);">THIRD</div> <div style="position: absolute; left: 100px; top: 50%; transform: translateY(-50%);">KENTUCKY</div> <div style="position: absolute; left: 150px; top: 50%; transform: translateY(-50%);"> </div> </div> </div> 9 Coordinates <u>UTM</u> Lat _____ Long _____ 10 Site <input type="checkbox"/> Building <input checked="" type="checkbox"/> Structure <input type="checkbox"/> Object <input type="checkbox"/> 11 On National Register? Yes <input type="checkbox"/> No <input checked="" type="checkbox"/> 12 Is Eligible? Yes <input checked="" type="checkbox"/> No <input type="checkbox"/> 13 Part of Estab. Hist. Dist.? Yes <input type="checkbox"/> No <input checked="" type="checkbox"/> 14 District Potential? Yes <input checked="" type="checkbox"/> No <input type="checkbox"/> 15 Name of Established District _____		4. Present Name(s) <u>Hugh Bradshaw House</u> 5. Other Name(s) <u>209 Kentucky</u> 16. Thematic Category _____ 17 Date(s) or Period <u>Constructed c. 1950</u> 18 Style or Design _____ 19 Architect or Engineer _____ 20 Contractor or Builder _____ 21. Original Use, if apparent <u>Residence</u> 22 Present Use <u>Vacant</u> 23 Ownership Public <input type="checkbox"/> Private <input checked="" type="checkbox"/> 24. Owner's Name & Address, if known <u>Darold/Lois Rinedollar</u> <u>P. O. Box 14, Augusta, Missouri</u> 25. Open to Public? Yes <input type="checkbox"/> No <input checked="" type="checkbox"/> 26. Local Contact Person or Organization _____ 27. Other Surveys in Which Included _____		28. No. of Stories <u>1</u> 29. Basement? Yes <input type="checkbox"/> No <input checked="" type="checkbox"/> 30. Foundation Material <u>Concrete</u> 31. Wall Construction <u>Concrete block</u> 32. Roof Type & Material <u>low gable, comp.</u> 33. No. of Bays Front <u>3</u> Side <u>2</u> 34. Wall Treatment <u>asbestos shingles</u> 35. Plan Shape <u>rectangle</u> 36. Changes (Explain in #42) Addition <input checked="" type="checkbox"/> Altered <input type="checkbox"/> Moved <input type="checkbox"/> 37. Condition Interior <u>fair</u> Exterior <u>good</u> 38. Preservation Underway? Yes <input type="checkbox"/> No <input checked="" type="checkbox"/> 39. Endangered? By What? Yes <input type="checkbox"/> No <input checked="" type="checkbox"/> 40. Visible from Public Road? Yes <input checked="" type="checkbox"/> No <input type="checkbox"/> 41. Distance from and Frontage on Road <u>24'/110'</u>	
42. Further Description of Important Features <p>Front part of building is concrete block with modern sliding windows. There is a lean-to addition along the east side. Gables and back part, however, are frame covered with asbestos shingles. The front has an aluminum-roofed porch roof on wrought-iron supports over a concrete floor.</p>		Photo 			
43. History and Significance A house similar in plan to the one surviving across the street at 250 Kentucky was built between 1900 and 1909, possibly by Nellie M. Reneau, who married Thomas C, Luck in 1899 but sold this property in 1906. That house was demolished after 1950, at least for the most part, and the present house is probably the work of Clarence Hugh and Lola Bradshaw, who bought the property for \$900. (over)					
44. Description of Environment and Outbuildings A small gabled board shed sits at an angle in the northwest corner of the yard. The house faces Kentucky Street on the north side.					
45. Sources of Information Title abstract History of Pike County (1883) pg. 584 Tales From Down in Pike 1976 Sanborn maps 1900, 1909		46. Prepared by <u>L. J.</u> 47. Organization <u>City of Clarksville</u> 48. Date <u>4/17/87</u> 49. Revision Date(s) _____			

1. No.
 2. County Pike
 4. Present Name(s) Hugh Bradshaw House
 5. Other Name(s) 209 Kentucky

Hugh Bradshaw House
209 Kentucky

(continued)

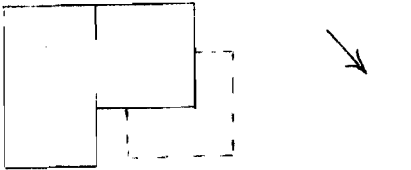
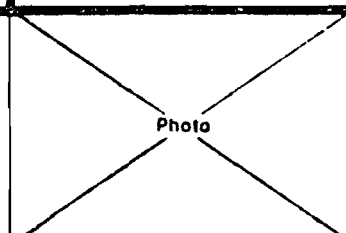
43. in 1942. Hugh Bradshaw died in 1971, and Mrs. Bradshaw sold it in 1983. The present owners bought it in 1986.





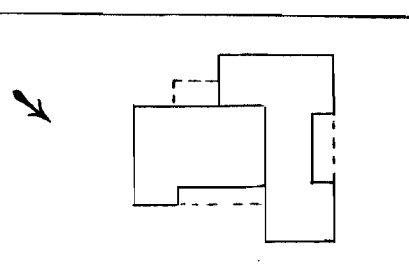
Missouri Office Of Historic Preservation
HISTORIC INVENTORY

P.O. Box 176
 Jefferson City, Missouri 65102

1. No. 5		4. Present Name(s) Paul Bursha House		1. No. 2 County Pike
2. County Pike		5. Other Name(s) 250 Kentucky		
3. Location of Negatives Clarksville Public Library				
6. Specific Location East half of Lots 161 & 162		16. Thematic Category		2. No. of Stories 1
7. City or Town If Rural, Township & Vicinity Clarksville		17. Date(s) or Period constructed c. 1970		
8. Site Plan with North Arrow 		18. Style or Design modern		
		19. Architect or Engineer		29. Basement? Yes <input type="checkbox"/> No <input type="checkbox"/>
		20. Contractor or Builder		30. Foundation Material concrete
		21. Original Use, if apparent residence		31. Wall Construction concrete block
		22. Present Use residence		32. Roof Type & Material low hip, comp.
		23. Ownership Public <input type="checkbox"/> Private <input checked="" type="checkbox"/>		33. No. of Bays Front 3 + 2 Side 4
		24. Owner's Name & Address, if known Paul Bursha		34. Wall Treatment painted; siding
		25. Open to Public? Yes <input type="checkbox"/> No <input checked="" type="checkbox"/>		35. Plan Shape irregular
		26. Local Contact Person or Organization		36. Changes (Explain in #42) Addition <input type="checkbox"/> Altered <input type="checkbox"/> Moved <input type="checkbox"/>
		27. Other Surveys in Which Included		37. Condition Interior good Exterior good
9. Coordinates UTM Lat Long				38. Preservation Underway? Yes <input type="checkbox"/> No <input checked="" type="checkbox"/>
10. Site <input type="checkbox"/> Building <input checked="" type="checkbox"/> Structure <input type="checkbox"/> Object <input type="checkbox"/>				39. Endangered? By What? Yes <input type="checkbox"/> No <input checked="" type="checkbox"/>
11. On National Register? Yes <input type="checkbox"/> No <input checked="" type="checkbox"/>		12. Is It Eligible? Yes <input type="checkbox"/> No <input checked="" type="checkbox"/>		40. Visible from Public Road? Yes <input checked="" type="checkbox"/> No <input type="checkbox"/>
13. Part of Estab. Hist. Dist.? Yes <input type="checkbox"/> No <input checked="" type="checkbox"/>		14. District Potentially? Yes <input checked="" type="checkbox"/> No <input type="checkbox"/>		41. Distance from and Frontage on Road 60' / 60'
15. Name of Established District				
16. Further Description of Important Features A hip roofed gallery and carport crosses front of house except for western bay and wraps around east side. It has thick square posts on a concrete base. Windows and doors are set between projecting piers. Upper two feet or so of main house and all of rear east wing are covered with vertical board siding. On main wing it stands out several inches from wall plane.				
17. History and Significance Paul Bursha bought this property in November of 1969 and probably built the house the following year. The lot had been since 1866 the site of William A. Fletcher's machine shop, one of Clarksville's notable industries, but those buildings had been demolished a few years earlier. Bursha acquired the property from Bland, who had acquired it from Sellers, the man who cleared the site.				5. Other Name(s) 250 Kentucky
18. Description of Environment and Outbuildings House sits far back from street.				
19. Sources of Information Mary Katherine Sellers Pike County Recorder of Deeds		46. Prepared by Historical Task Force		
		47. Organization City of Clarksville		
		48. Date 7/87.		49. Revision Date(s)



Missouri Office Of Historic Preservation P.O. Box 176
HISTORIC INVENTORY Jefferson City, Missouri 65102

1 No 63		4. Present Name(s) William A. Fletcher House		2 No. 2 County Pike
2 County Pike		5. Other Name(s) 280 Kentucky		
3 Location of Negatives Clarksville Public Library		0051		
6 Specific Location West half of Lot 161 & 162		16. Thematic Category	28. No. of Stories 1-1-1	3 Pike
7 City or Town If Rural, Township & Vicinity Clarksville		17 Date(s) or Period Constructed c. 1870	29. Basement? Yes <input type="checkbox"/> No <input checked="" type="checkbox"/>	
8 Site Plan with North Arrow 		18 Style or Design Carpenter Gothic	30. Foundation Material Stone	
9 Coordinates UTM Lat Long		19. Architect or Engineer other	31. Wall Construction Frame	4 Present Name(s) William A. Fletcher House
10 Site <input type="checkbox"/> Building <input checked="" type="checkbox"/> Structure <input type="checkbox"/> Object <input type="checkbox"/>		20. Contractor or Builder PR	32. Roof Type & Material gable, comp. GB GB	
11 On National Register? Yes <input type="checkbox"/> No <input checked="" type="checkbox"/>		21. Original Use, if apparent residence	33. No. of Bays Front 4 Side irr.	
12 Is Eligible? Yes <input type="checkbox"/> No <input type="checkbox"/>		22 Present Use residence	34. Wall Treatment clapboard	5 Other Name(s) 280 Kentucky
13 Part of Estab. Hist. Dist.? Yes <input type="checkbox"/> No <input checked="" type="checkbox"/>		23 Ownership Public <input type="checkbox"/> Private <input checked="" type="checkbox"/>	35. Plan Shape irregular	
14 District Potent'l? Yes <input type="checkbox"/> No <input type="checkbox"/>		24. Owner's Name & Address, if known Thurmond Cooper	36. Changes (Explain in #42) Addition <input type="checkbox"/> Altered <input type="checkbox"/> Moved <input type="checkbox"/>	
15 Name of Established District		25. Open to Public? Yes <input type="checkbox"/> No <input checked="" type="checkbox"/>	37. Condition Interior Exterior poor	
16 Further Description of Important Features Front of house facing Kentucky St. has two one-bay by 2-bay gabled wings and central verandah. Gables have pierced bargeboards and ornamental pendants. Window surrounds are slightly pedimented. One-over-one windows have some working shutters. Rear wing appears to have been altered on several occasions. Its porch has pierced arched frieze and post seen in several other Clarksville houses. Foundation is (over)		26. Local Contact Person or Organization	38. Preservation Underway? Yes <input type="checkbox"/> No <input checked="" type="checkbox"/>	
43 History and Significance William A. Fletcher, born in Massachusetts in 1834, came to Clarksville in 1866 from Calhoun County, Illinois. He bought Lot 161 on October 10, 1866, borrowed \$1,000, and took John V. Kellenberger as partner and immediately established a machine shop on the east part of the lot. It was called the Clarksville Foundry and was described in the 1883 History as "one of the important features of Clarksville".		27. Other Surveys in Which Included	39. Endangered? By What? Yes <input checked="" type="checkbox"/> maintenance	
44 Description of Environment and Outbuildings			40. Visible from Public Road? Yes <input checked="" type="checkbox"/> No <input type="checkbox"/>	
45 Sources of Information Sanborn Maps 1885 & later Hawley's City Directory, 1875 Title abstract for 602 South Second St. History of Pike County (1883) Pike County Recorder of Deeds, Books 52, p. 166; 53, p. 105		46 Prepared by Historic Task Force		
		47 Organization City of Clarksville		
		48 Date 7/87 49 Revision Date(s)		

William A. Fletcher House
280 Kentucky

(continued)

42. is covered by metal sheeting.

43. Fletcher was living on this corner by 1875. The next year he acquired the half interest of his partner and bought Lot 162 to the south. He lived here until his death in 1922, leaving a son Roswell Alvin Fletcher.

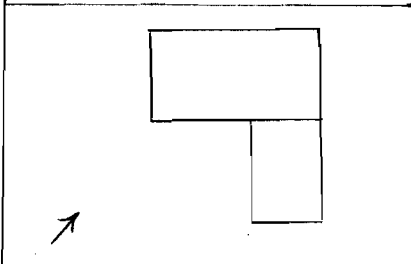




Missouri Office Of Historic Preservation

HISTORIC INVENTORY

P.O. Box 176
Jefferson City, Missouri 65102

1 No <u>64</u>		4. Present Name(s) Middleton & Fern Blacksmiths		1. No.
2 County Pike		5. Other Name(s)		
3 Location of Negatives Clarksville Public Library		302 Kentucky		
6 Specific Location Lot 168		16. Thematic Category <u>050 / 40</u>		2. County Pike
7 City or Town If Rural, Township & Vicinity Clarksville		17 Date(s) or Period Constructed 1857-58		
8 Site Plan with North Arrow KENTUCKY  ALLEY THIRD		18 Style or Design Italianate <u>69</u>		
9 Coordinates UTM Lat <u>Clarksville</u> Long		19 Architect or Engineer		4. Present Name(s) Middleton and Fern Blacksmiths
10 Site II Building <input checked="" type="checkbox"/> Structure II Object II		20 Contractor or Builder		
11 On National Register? Yes <input checked="" type="checkbox"/> No <input checked="" type="checkbox"/>		21 Original Use, if apparent Blacksmith Shop <u>DE</u>		
12 Is II Eligible? Yes <input checked="" type="checkbox"/> No <input checked="" type="checkbox"/>		22 Present Use Plumbing & Hardware store		5. Other Name(s)
13 Part of Estab Hist Disj? Yes <input checked="" type="checkbox"/> No <input checked="" type="checkbox"/>		23 Ownership Public <input checked="" type="checkbox"/> Private <input checked="" type="checkbox"/>		
14 District Potent? Yes <input checked="" type="checkbox"/> No <input checked="" type="checkbox"/>		24 Owner's Name & Address, if known Guy Reeder		
15 Name of Established District		25 Open to Public? Yes <input checked="" type="checkbox"/> No <input checked="" type="checkbox"/>		302 Kentucky
42 Further Description of Important Features Window openings are segmental arched. Second bay from corner is round-arched entry with double doors. Windows are 6-over-6 downstairs, boarded up upstairs, except at rear. Secondary entrance on east side. Reeder's Hardware is in modern one-story wing on south side, with concrete foundation, brick bulkhead, board & batten front with shingled canopy.		26 Local Contact Person or Organization Reeder Plumbing & Heating		
43 History and Significance John Fern bought Lot 225 (joins Lot 168) from Joseph Porter in 1860. John was born in Penn. on November 11, 1833. John's mother died when he was eleven and his home was broken up. He then went to Clarion Co. at age fourteen and began to learn the trade of blacksmithing and worked in various shops until he became a master at eighteen. He became foreman in the shop of James Mackey of Clarion Co., until (over		27 Other Surveys in Which Included Tales & Talk From Down in Pike 1976		
44 Description of Environment and Outbuildings There is a storage shed at back of building. Yard is black-topped for parking.		40 Visible from Public Road? Yes <input checked="" type="checkbox"/> No <input checked="" type="checkbox"/>		302 Kentucky
45 Sources of Information Tales & Talk from Down in Pike (1976) History of Pike County 1883, pg. 576 Pike County Recorder of Deeds, Book R. p.315; Book L, p. 398		41 Distance from and Frontage on Road 15' / 120'		
46 Prepared by J. A. B.		47 Organization City of Clarksville		
48 Date 3/87		49 Revision Date(s)		

Middleton and Fern Blacksmiths
302 Kentucky

(Continued)

43. 1853. He then settled in Clarksville in 1855 and worked in the shop of L. & J. Middleton until April 1857 when he and John Middleton bought out the employers and the name was changed to Middleton & Fern. They were blacksmiths, wagon makers and dealers. Fern married Luann Durr of Kentucky and they had nine children.

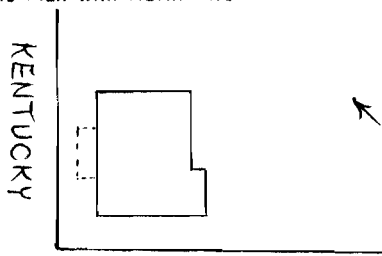
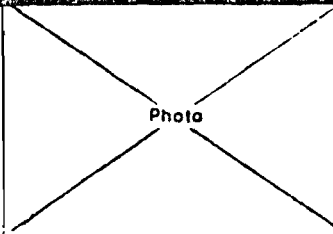
John Middleton was a younger brother of L. and J. Middleton. John was born September 1833 and came to Clarksville with his parents Thomas and Elizabeth in 1837. In 1861 he married Maggie, daughter of Bird Price. They had one son, James B., a merchant in Clarksville. Middleton died in 1905. In 1913 the building was bought by Samuel Oliver, a plumber. Business and building were inherited by his sons Hurley and Leonard who operated a plumbing and electrical shop. Hurley Oliver sold the business to Guy Reeder in 1977. Mr. Oliver died in 1984, and was preceeded in death by his brother Leonard. Mr. Reeder still operates the business.





Missouri Office Of Historic Preservation
HISTORIC INVENTORY

P.O. Box 176
 Jefferson City, Missouri 65102

1. No. <u>6</u>		4. Present Name(s) Fern- Givens House		2. No. <u>Pike</u>
2. County <u>Pike</u>		5. Other Name(s) 314 Kentucky		
3. Location of Negatives Clarksville Public Library		0053		
6. Specific Location Lot 225 and North Half 226		16. Thematic Category		3. County <u>Pike</u>
7. City or Town <input type="checkbox"/> Rural, Township & Vicinity Clarksville		17. Date(s) or Period Constructed c. 1860		
8. Site Plan with North Arrow 		18. Style or Design Vernacular Victorian <u>12</u>		
9. Coordinates <u>UTM</u> Lat <u>Clarksville</u> Long		19. Architect or Engineer		4. Present Name(s) Fern-Givens House
10. Site <input type="checkbox"/> Building <input checked="" type="checkbox"/> Structure <input type="checkbox"/> Object <input type="checkbox"/>		20. Contractor or Builder <u>Donk CB</u>		
11. On National Register? Yes <input type="checkbox"/> No <input checked="" type="checkbox"/>		21. Original Use, if apparent Residence <u>OIA</u>		
12. Is It Eligible? Yes <input checked="" type="checkbox"/> No <input type="checkbox"/>		22. Present Use residence		5. Other Name(s) 314 Kentucky
13. Part of Estab. Yes <input type="checkbox"/> No <input checked="" type="checkbox"/> Hist. Dist.?		23. Ownership Public <input type="checkbox"/> Private <input checked="" type="checkbox"/>		
14. District Yes <input checked="" type="checkbox"/> No <input type="checkbox"/> Potent.?		24. Owner's Name & Address, if known Cooper & Wilhoit		
15. Name of Established District		25. Open to Public? Yes <input type="checkbox"/> No <input checked="" type="checkbox"/>		6. Other Name(s) 314 Kentucky
42. Further Description of Important Features Two front doors are sheltered by a porch with square posts and capital moldings, shaped frieze, shedroof. Windows are one-over-one. Gable ends have returns in front and back; on east side roof line changes to shed where addition has been made and porch enclosed. Foundation is covered with pressed metal sheeting.		26. Local Contact Person or Organization Hazel Carter		
43. History and Significance John Fern bought the land, Lot 225, from Joseph Porter in 1860 for \$110. John was from Pa. where he was born on November 13, 1833. John's mother died when he was eleven and his home was broken up. He then went to Clarion Co. at age fourteen and began to learn the trade of blacksmithing and worked in various shops until he became a master at eighteen. He became foreman in the shop of James Mackey of Clarion until 1853. He then settled in Clarksville in 1855 and worked in the (over)		27. Other Surveys in Which Included		
44. Description of Environment and Outbuildings There are very old plantings of flowers, such as peonies that still add beauty for all to see in the Spring. There is a shed roof board storage building at the southeast corner of the lot.		28. No. of Stories <u>1-1</u>		7. Other Name(s) 314 Kentucky
45. Sources of Information History of Pike County 1883, pg. 584 Title Abstract		29. Basement? Yes <input type="checkbox"/> No <input checked="" type="checkbox"/>		
46. Prepared by Historical Task Force		30. Foundation Material Prob. stone <u>40</u>		
47. Organization City of Clarksville		31. Wall Construction Frame <u>WU</u>		8. Other Name(s) 314 Kentucky
48. Date 3/87		32. Roof Type & Material gable, comp. <u>GBSD</u>		
49. Revision Date(s)		33. No. of Bays Front <u>4</u> Side <u>2</u>		
50. Revision Date(s)		34. Wall Treatment asbestos shingles <u>64</u>		9. Other Name(s) 314 Kentucky
51. Revision Date(s)		35. Plan Shape rectangular		
52. Revision Date(s)		36. Changes (Explain in #42) Addition <input type="checkbox"/> <u>Altered</u> <input checked="" type="checkbox"/> Moved <input type="checkbox"/>		
53. Revision Date(s)		37. Condition Interior <u>fair</u> Exterior <u>fair</u>		10. Other Name(s) 314 Kentucky
54. Revision Date(s)		38. Preservation Underway? Yes <input type="checkbox"/> No <input checked="" type="checkbox"/>		
55. Revision Date(s)		39. Endangered? Yes <input type="checkbox"/> No <input checked="" type="checkbox"/> By What?		
56. Revision Date(s)		40. Visible from Public Road? Yes <input checked="" type="checkbox"/> No <input type="checkbox"/>		11. Other Name(s) 314 Kentucky
57. Revision Date(s)		41. Distance from and Frontage on Road <u>10' / 120'</u>		
58. Revision Date(s)		42. Photo 		

Fern-Givens House
314 Kentucky

(continued)

43. shop of L. & J. Middleton until April 1857 when he and John Middleton bought out their employers and the name was changed to Middleton & Fern. They were blacksmiths, wagon makers and dealers. The building is still standing on Lot 168 and is Reeder's Plumbing and Heating. The two lots, 225 and 168 join.

Samuel Givens bought the property in 1866 and it remained in his family until 1923. Samuel was born in Kentucky in 1837. He was a farmer and livestock raiser on a farm in Survey 1709.

H. C. LaRue, A. W. Hall, Cecil C. Scholl, and Olca Wigginton were among some of the owners from 1923 on. It has been a rental house for years.

The present owners are Thurmond Cooper and Robert Wilhoit. Hazel Carter lives there.

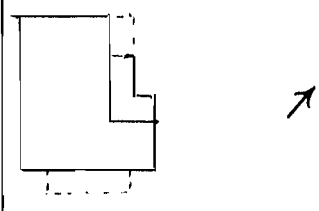
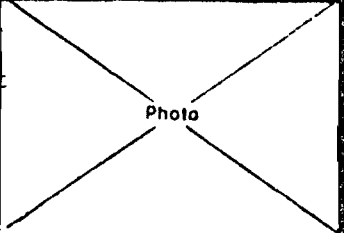




Missouri Office Of Historic Preservation

HISTORIC INVENTORY


P.O. Box 176
Jefferson City, Missouri 65102

1. No. <u>65</u>		4. Present Name(s) Durr-Price House <i>Durr, Van and Price, House</i>		2. No.
2. County Pike		5. Other Name(s)		2. County Pike
3. Location of Negatives Clarksville Public Library		315 Kentucky <u>0054</u>		
6. Specific Location Lot 224		16. Thematic Category	28. No. of Stories <u>1-1</u>	4. Present Name(s) Durr-Price House
7. City or Town If Rural, Township & Vicinity Clarksville		17. Date(s) or Period Constructed c. 1860	29. Basement? Yes <input checked="" type="checkbox"/> No <input type="checkbox"/>	
8. Site Plan with North Arrow		18. Style or Design <u>2/00</u> Vernacular Greek Revival	30. Foundation Material Rock <u>to</u>	5. Other Name(s) 315 Kentucky
		19. Architect or Engineer	31. Wall Construction Frame <u>WU</u>	
9. Coordinates UTM Lat Long		20. Contractor or Builder <u>CB</u>	32. Roof Type & Material Gable, comp. <u>GB 63</u>	4. Present Name(s) Durr-Price House
10. Site <input type="checkbox"/> Building <input checked="" type="checkbox"/> Structure <input type="checkbox"/> Object <input type="checkbox"/>		21. Original Use, if apparent Residence <u>OIA</u>	33. No. of Bays Front 5 Side 5	
11. On National Register? Yes <input type="checkbox"/> No <input checked="" type="checkbox"/>		22. Present Use Residence	34. Wall Treatment Asbestos Shingles <u>64</u>	4. Present Name(s) Durr-Price House
12. Is Eligible? Yes <input type="checkbox"/> No <input checked="" type="checkbox"/>		23. Ownership Public <input type="checkbox"/> Private <input checked="" type="checkbox"/>	35. Plan Shape L	
13. Part of Estab. Hist. Dist.? Yes <input type="checkbox"/> No <input checked="" type="checkbox"/>		24. Owner's Name & Address, if known Thurmond Cooper	36. Changes (Explain in #42) Addition <input type="checkbox"/> Altered <input checked="" type="checkbox"/> Moved <input type="checkbox"/>	4. Present Name(s) Durr-Price House
14. District Potenti'l? Yes <input type="checkbox"/> No <input checked="" type="checkbox"/>		25. Open to Public? Yes <input type="checkbox"/> No <input checked="" type="checkbox"/>	37. Condition Interior <u>fair</u> Exterior <u>fair</u>	
15. Name of Established District		26. Local Contact Person or Organization	38. Preservation Underway? Yes <input type="checkbox"/> No <input checked="" type="checkbox"/>	4. Present Name(s) Durr-Price House
16. Further Description of Important Features		27. Other Surveys in Which Included	39. Endangered? By What? Yes <input type="checkbox"/> No <input checked="" type="checkbox"/>	
<p>Low gabled front wing has lower cross-gabled wing to rear. Front porch across center three bays has brick piers infilled with latticework, square posts with capitals, plain frieze, nearly flat roof. Front door is set in narrow sidelights and toplight, it is glazed. Windows are tall, 2-over-2. Rear wing has porch on east side, now enclosed.</p>				5. Other Name(s) 315 Kentucky
43. History and Significance		41. Distance from and Frontage on Road 6'/110'		
<p>The history of this house may be related to that of the one across Kentucky St. and of the former Middleton & Fern Blacksmith Shop nearby. John Fern, who lived across the street, married Luann Durr, while John Middleton married Maggie Price. Van Durr, a native of Kentucky, bought this lot in 1859 for \$200. He died in 1866, and his widow, Mary, sold in 1868 to Lewis M. Price for \$500. Stylistically the house seems to date from this period. Price was born in Pike County in 1840, the son of English immigrants XXXXXXXXXXXXXXXXXXXX He married Maggie V. Tucker and had 3 girls and 2 boys. In 1876 the Prices sold this property to Benjamin P. Clifford, and the house seems to have been rented by most of its owners since that time.</p>		46. Prepared by Lou Estes		5. Other Name(s) 315 Kentucky
45. Sources of Information Title abstract		47. Organization City of Clarksville		
		48. Date 4/87		5. Other Name(s) 315 Kentucky
		49. Revision Date(s)		



Missouri Office Of Historic Preservation
HISTORIC INVENTORY

P.O. Box 176
 Jefferson City, Missouri 65102

1 No. <i>610</i>		4. Present Name(s) Veterinary Clinic <i>not</i>		1 No.
2 County <i>Pike</i>		5. Other Name(s) 413 Kentucky <i>entruck</i>		
3 Location of Negatives Clarksville Public Library				2 County <i>Pike</i>
6 Specific Location Lot 295		16. Thematic Category		
7 City or Town If Rural, Township & Vicinity Clarksville		17 Date(s) or Period Constructed 1952 & 1958		4 Present Name(s) <i>Veterinary Clinic</i>
8 Site Plan with North Arrow 		18 Style or Design		
9 Coordinates UTM Lat Long		19 Architect or Engineer		5 Other Name(s) <i>413 Kentucky</i>
10 Site II Building <input checked="" type="checkbox"/> Structure II Object II		20 Contractor or Builder		
11 On National Register? Yes <input type="checkbox"/> No <input checked="" type="checkbox"/>		21 Original Use, if apparent Veterinary Clinic		1 No.
12 Is It Eligible? Yes <input type="checkbox"/> No <input type="checkbox"/>		22 Present Use Veterinary Clinic		
13 Part of Estab. Hist. Dist.? Yes <input type="checkbox"/> No <input checked="" type="checkbox"/>		23 Ownership Public <input type="checkbox"/> Private <input checked="" type="checkbox"/>		2 County <i>Pike</i>
14 District Potent'l? Yes <input type="checkbox"/> No <input type="checkbox"/>		24 Owner's Name & Address, if known J. D. Williamson Walter G. Allen		
15 Name of Established District		25 Open to Public? Yes <input checked="" type="checkbox"/> No <input type="checkbox"/>		4 Present Name(s) <i>Veterinary Clinic</i>
		26 Local Contact Person or Organization		
42 Further Description of Important Features Unusual roofline suggests building in two phases. Rear part has transverse ridgepole, while front part has off center front-facing gable. Rear gables are covered with asbestos siding while front has vertical board siding with two unmatched & irregularly placed louvers. Windows have false shutters; to right of door is picture window, while to left and farther away is a 6-pane casement. Door has low gabled (over)		27 Other Surveys in Which Included		5 Other Name(s) <i>413 Kentucky</i>
43 History and Significance J. D. Williamson bought this property in 1952 at the same time that he purchased the house at 509 South Fourth Street. He built the rear center part of the building at that time and made substantial addition in 1958.		40 Visible from Public Road? Yes <input checked="" type="checkbox"/> No <input type="checkbox"/>		
44 Description of Environment and Outbuildings Front yard is graveled for parking.		41 Distance from and Frontage on Road 15'/110'		1 No.
45 Sources of Information Louise Jenkins		46 Prepared by Historic Task Force		
		47 Organization City of Clarksville		2 County <i>Pike</i>
		48 Date 4/87		
		49 Revision Date(s)		4 Present Name(s) <i>Veterinary Clinic</i>

Veterinary Clinic
413 Kentucky

(continued)

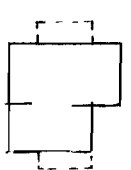
42. roof in front of it supported by square posts. A second door opens from east side. At north side is gable roof on metal poles sheltering a metal wire cage.





Missouri Office Of Historic Preservation
HISTORIC INVENTORY

P.O. Box 176
 Jefferson City, Missouri 65102

1. No. 67		4. Present Name(s) Bowles - Oliver House		2. No.	
2. County Pike		5. Other Name(s) 408 Lewis Street House		3. No.	
3. Location of Negatives Clarksville Public Library		0055		4. No.	
6. Specific Location Lots 272 & 273		16. Thematic Category		28. No. of Stories 1-1-1	
7. City or Town Clarksville		17. Date(s) or Period constructed c. 1903		29. Basement? Yes <input checked="" type="checkbox"/> No <input type="checkbox"/>	
8. Site Plan with North Arrow LEWIS		18. Style or Design Greek revival 12		30. Foundation Material stone 40	
		19. Architect or Engineer		31. Wall Construction frame 1011	
		20. Contractor or Builder Dougherty		32. Roof Type & Material gable, comp.	
9. Coordinates UTM		21. Original Use, if apparent residence 01A		33. No. of Bays Front 4 Side 2	
10. Site Building <input checked="" type="checkbox"/> Structure Object <input type="checkbox"/>		22. Present Use residence		34. Wall Treatment clapboard 21	
11. On National Register? Yes <input type="checkbox"/> No <input checked="" type="checkbox"/>		23. Ownership Public <input type="checkbox"/> Private <input checked="" type="checkbox"/>		35. Plan Shape irregular	
12. Is Eligible? Yes <input type="checkbox"/> No <input type="checkbox"/>		24. Owner's Name & Address, if known Mary Oliver		36. Changes (Explain in #42) Addition IX Altered 11 Moved 11	
13. Part of Estab. Hist. Dist.? Yes <input type="checkbox"/> No <input checked="" type="checkbox"/>		25. Open to Public? Yes <input type="checkbox"/> No <input checked="" type="checkbox"/>		37. Condition Interior Exterior good	
14. District Potent'l? Yes <input type="checkbox"/> No <input type="checkbox"/>		26. Local Contact Person or Organization		38. Preservation Underway? Yes <input type="checkbox"/> No <input checked="" type="checkbox"/>	
15. Name of Established District		27. Other Surveys in Which Included		39. Endangered? By What? Yes <input type="checkbox"/> No <input checked="" type="checkbox"/>	
42. Further Description of Important Features vernacular house has two front doors sheltered by a slightly sloping shed roof porch on thin square posts, with narrow capital blocks painted dark green. Also green are the plain frieze and boxed cornice with returns, the corner boards, and the window frames. The windows now have aluminum storm windows, original sash are 6-over-6. The house appears to have been L-shaped originally, the rear wing being widened later with (over)		40. Visible from Public Road? Yes <input checked="" type="checkbox"/> No <input type="checkbox"/>		41. Distance from and Frontage on Road /110'	
43. History and Significance Although the style of this house suggests a date as early as the 1850's, the records seem to indicate construction c. 1903. In February of that year, Joel Todd bought both of these lots for \$27, and in March he sold the west halves to Ed Bowles for \$175. Ed and Ella Bowles sold the west half of these lots, the following year to Lucy D. Raymond for \$350. She may have been their daughter. When she sold (over		44. Description of Environment and Outbuildings West of North Fourth Street, Lewis Street is little more than a track, and this the only house facing this stretch of the block. To the south and west, the ground drops off into undeveloped woods.		45. Sources of Information Title abstract	
46. Prepared by Lou Estes		47. Organization City of Clarksville		48. Date 5/87	
49. Revision Date(s)		50. Other Name(s) Bowles - Oliver House		51. Other Name(s) 408 Lewis Street	

Bowles-Oliver House
408 Lewis St.

(continued)

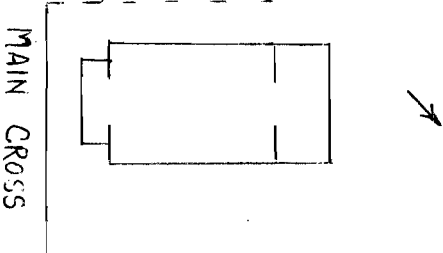
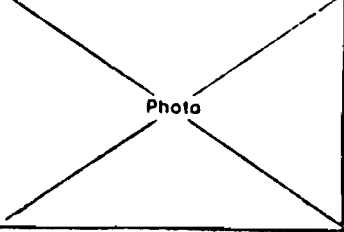
42. a frame addition with a lower-pitched roof. Windows in this part are 4-over-4. Foundation is faced with metal sheeting embossed to look like stone.
43. to Sam and Emma Oliver four years later the value had increased to \$575. The Olivers sold the property to their son Leonard and his wife Katherine for \$750 and in 1943 Leonard reunited the lots by acquiring the east half of the lots.





Missouri Office Of Historic Preservation
HISTORIC INVENTORY

P.O. Box 176
 Jefferson City, Missouri 65102

1 No <u>70</u>		4. Present Name(s) Green Chapel ^{other} <u>name, Green Chapel Missionary Baptist Church</u>		1 No.
2 County Pike		5. Other Name(s)		2 County Pike
3 Location of Negatives Clarksville Public Library		5th & Main Cross <u>0057</u>		4 Present Name(s) Green Chapel Missionary Baptist Church
6 Specific Location Lot 283		16. Thematic Category <u>132</u>	28. No. of Stories <u>1</u>	5 Other Name(s) 5th & Main Cross
7 City or Town II Rural, Township & Vicinity Clarksville		17 Date(s) or Period constructed c. 1872	29. Basement? Yes <input type="checkbox"/> No <input checked="" type="checkbox"/>	
8 Site Plan with North Arrow FIFTH MAIN CROSS 		18 Style or Design Vernacular Gothic Revival <u>71</u>	30. Foundation Material Concrete block <u>65</u>	
		19. Architect or Engineer	31. Wall Construction frame <u>WW</u>	
		20. Contractor or Builder	32. Roof Type & Material gable, comp. <u>GB 63</u>	
		21. Original Use, if apparent Church <u>06A</u>	33. No. of Bays Front <u>3</u> Side <u>5</u>	
		22 Present Use Church	34. Wall Treatment asbestos shingle <u>64</u>	
		23 Ownership Public <input type="checkbox"/> Private <input checked="" type="checkbox"/>	35. Plan Shape irr. rect.	
		24. Owner's Name & Address, if known Green Chapel Missionary Baptist Church	36. Changes (Explain in #42) Addition by <u>Altered & Moved</u>	
9 Coordinates UTM Lat <u>Clarksville</u> Long		25. Open to Public? Yes <input checked="" type="checkbox"/> No <input type="checkbox"/>	37. Condition Interior <u>fair</u> Exterior <u>fair</u>	
10 Site <input type="checkbox"/> Building <input checked="" type="checkbox"/> Structure <input type="checkbox"/> Object <input type="checkbox"/>		26. Local Contact Person or Organization Rev. C. R. Wright & Sister Dorothy Ashby, Clerk	38. Preservation Underway? Yes <input type="checkbox"/> No <input checked="" type="checkbox"/>	
11 On National Register? Yes <input type="checkbox"/> No <input checked="" type="checkbox"/>		27. Other Surveys in Which Included <u>11</u>	39. Endangered? By What? Yes <input type="checkbox"/> No <input checked="" type="checkbox"/>	
12 Is It Eligible? Yes <input type="checkbox"/> No <input checked="" type="checkbox"/>			40. Visible from Public Road? Yes <input checked="" type="checkbox"/> No <input type="checkbox"/>	
13 Part of Estab. Hist. Dist.? Yes <input type="checkbox"/> No <input checked="" type="checkbox"/>			41. Distance from and Frontage on Road <u>160'</u>	
14. District Potent'l? Yes <input type="checkbox"/> No <input type="checkbox"/>				
15 Name of Established District				
42 Further Description of Important Features Three bay entrance was added in 1971. It has lower gable roof, broad aluminum siding, plain double doors and small horizontal windows. Main church has 3 painted windows in west side and 3 in east, edged with small panes of colored glass. In 1950 Green Chapel merged with Kissinger Baptist Church which donated its pulpit, table and pews. In 1971-72 a vestibule, pastor's study, choir rooms, new roof (over)		Photo 		
43 History and Significance According to sign in front yard, Green Chapel was founded in 1867 by Rev. Oliver T. Webb, pastor of the Eighth and Center Streets Baptist Church in Hannibal whose 1872 building is listed in the National Register. The first local pastor was Rev. James Hawkins. <u>Although the land for the church is often said to have been given by Green Young (over)</u>				
44 Description of Environment and Outbuildings Streets in this part of town are dirt. The ground drops abruptly to the north, and 5th Street is not continuous at this point. Main Cross Street is below the level of the church.				
45 Sources of Information People, Places, and Pikers, p. 235 Sanborn map, 1930 Pike County, Recorder of Deeds, Book 41, page 323; Book 45, page 117.		46 Prepared by Historic Task Force 47 Organization City of Clarksville 48 Date 49 Revision Date(s)		

7/87

Green Chapel
Green Chapel Missionary Baptist Church
5th & Main Cross

(continued)

42. and wiring were added.
43. it was actually purchased on January 7, 1871 from Benjamin P. Clifford, perhaps Clarksville's most prominent businessman, for \$200. At that time the trustees were Green Young, Arthur Douglass, and Henry Prewett, and the church was called the First Baptist Church of Clarksville. On May 30 that same year Green Young and Liberty Price together sold a tract of land further west on Main Cross St. to the "Trustees of the African Church and School House", listed as David Studivant, Elijah Green and Joseph Clark. That sale was for \$100 on condition that the trustees "keep the house open for a school at all times and they are not to suffer any one denomination to use the house for a church more than one Sunday in the month unless it is unoccupied by others. In case two or more denominations wish to use the house the same day, the Trustees shall determine by Lot which shall use it." This deed may refer to the African Methodist Episcopal Church, a second negro denomination in Clarksville. By 1872, a deed was making reference to "the African Church", which probably refers to this building, but may refer to the other one. Green Berry Young owned considerable property in this neighborhood, and on one deed is described as "a man of color". He died in 1876, leaving 4 daughters, some of whose descendants still live in Clarksville.



Missouri Office Of Historic Preservation
HISTORIC INVENTORY

P.O. Box 176
 Jefferson City, Missouri 65102

1 No <u>26</u>		4. Present Name(s) Lucius Haywood House		2 No.	
2 County Pike		5. Other Name(s) 111 Main Cross <i>name</i> <u>0051</u>			
3 Location of Negatives Clarksville Public Library					
6 Specific Location South half Lot 83 and all Lot 84		16. Thematic Category		28. No. of Stories <u>2</u>	
7 City or Town If Rural, Township & Vicinity Clarksville		17 Date(s) or Period Constructed c. 1866			29. Basement? Yes <input checked="" type="checkbox"/> No <input type="checkbox"/>
8 Site Plan with North Arrow		18 Style or Design Italianate <u>42</u>			30. Foundation Material Stone <u>40</u>
		19 Architect or Engineer		31. Wall Construction brick <u>LB</u>	
		20. Contractor or Builder <i>puch WA SI</i>		32. Roof Type & Material <u>HP</u> Low hip, comp. <u>63</u>	
		21. Original Use, if apparent residence <u>OIA</u>		33. No. of Bays Front <u>irr.3</u> Side <u>irr.5</u>	
		22 Present Use residence		34. Wall Treatment <u>30</u>	
		23 Ownership Public <input type="checkbox"/> Private <input checked="" type="checkbox"/>		35. Plan Shape <u>irr. cross</u>	
		24. Owner's Name & Address, if known Miles C. Bruner		36. Changes (Explain in #42) Addition <input type="checkbox"/> <u>Altered <input checked="" type="checkbox"/></u> Moved <input type="checkbox"/>	
9 Coordinates UTM Lat Long		25. Open to Public? Yes <input type="checkbox"/> No <input checked="" type="checkbox"/>		37. Condition Interior Exterior <u>good</u>	
10 Site <input type="checkbox"/> Building <input checked="" type="checkbox"/> Structure <input type="checkbox"/> Object <input type="checkbox"/>		26. Local Contact Person or Organization		38. Preservation Underway? Yes <input type="checkbox"/> No <input checked="" type="checkbox"/>	
11 On National Register? Yes <input type="checkbox"/> No <input checked="" type="checkbox"/>		27. Other Surveys in Which Included Your Guide to a Walking Tour of Clarksville		39. Endangered? By What? Yes <input type="checkbox"/> No <input checked="" type="checkbox"/>	
12 Is <input type="checkbox"/> Eligible? Yes <input checked="" type="checkbox"/> No <input type="checkbox"/>				40. Visible from Public Road? Yes <input checked="" type="checkbox"/> No <input type="checkbox"/>	
13 Part of Estab. Yes <input type="checkbox"/> No <input checked="" type="checkbox"/> Hist. Dist.?				41. Distance from and Frontage on Road <u>12' / 90'</u>	
14 District Yes <input checked="" type="checkbox"/> Potent'l? No <input type="checkbox"/>					
15 Name of Established District					
42 Further Description of Important Features Front and south porch date from after 1909 but replace earlier porches dating from before 1886. They have stout Tuscan columns supporting a plain frieze, with half columns at the returns. Windows are 1-over-1 and have plain white lintels. The boxed cornice also has a plain frieze, which may at one time have been bracketed. Tall chimneys rise from several points; they have corbelled tops.					
43 History and Significance Lucius Haywood bought the south part of Lot 83 in 1865 and his wife Louisa E. (nee Smith) all of Lot 84 at the same time. They sold the property in 1872 to Henry S. Carroll for \$4,500. Haywood was an important businessman in Civil War-era Clarksville. Born in Vermont in 1826, he came to Pike County in 1855 and started a stave and barrel factory here the following year in partnership with T. C. Kelsey. (over		46 Prepared by Historic Task Force		5 Other Name(s) 111 Main Cross	
44 Description of Environment and Outbuildings North of house at east end of property, but approached from west is board-and-batten stable with gabled roof and centered louvered cupola topped by weathervane.		47 Organization City of Clarksville			
45 Sources of Information Tales and Talk Down in Pike Sanborn maps 1886, 1909, 1930 Title abstract History of Pike County 1883 1875 City Directory		48 Date <u>4/87</u> 49 Revision Date(s)			

Lucius Haywood House
111 Main Cross

(continued)

43. In 1857 he opened the first lumber yard in Clarksville. In later years Dr. Pharr bought a half interest in Haywood's businesses, which were still going strong in 1883.

Henry S. Carroll married Lucy Clifford in March of 1872. She was a daughter of Benjamin P. Clifford, and although Clifford did not build this house, he may have provided the funds for Carroll's purchase of it in May of 1872. Carroll, however, continued to live in his father-in-law's house for a time, as the 1875 City Directory reports, while Haywood continued to live here.

Carroll, born in 1844, had joined the banking house of B. P. Clifford in 1871, and after Clifford's death he became president of the re-organized Clifford Banking Company. His other business interests included the Imperial Mill, the Alden Fruit Drying Process (Carroll, Wirick & Co.), and the Clarksville & Western Railroad Company. He later moved to St. Louis. In 1894 Henry & Lucy sold this property to Henry's younger brother, Joseph L. Carroll. Born in 1858, he was mayor of Clarksville in 1883. He had a hardware, tinware, and furniture business and also an undertaking establishment. Joseph and his wife Mary J. (Idle) sold the house in 1902 to Calvin Gruell. M. A. Wilcoxon bought the property in 1908, and he probably was responsible for the present porch.







Missouri Office Of Historic Preservation
HISTORIC INVENTORY

P.O. Box 176
 Jefferson City, Missouri 65102

1 No <u>67</u>		4. Present Name(s) Nathan Grey House		1. No.
2 County Pike		5. Other Name(s) 401 Main Cross 0056		
3 Location of Negatives Clarksville Public Library		16. Thematic Category		2. County Pike
6 Specific Location Lot 244		17 Date(s) or Period constructed c. 1885		
7 City or Town II Rural, Township & Vicinity Clarksville		18 Style or Design vernacular victorian <u>12</u>		4. Present Name(s) Nathan Grey House
8 Site Plan with North Arrow <div style="text-align: center;"> </div>		19 Architect or Engineer <u>other</u>		
9 Coordinates UTM Lat <u>Clarksville</u> Long		20 Contractor or Builder <u>Don't know</u>		5. Other Name(s) 401 Main Cross
10 Site II Building <input checked="" type="checkbox"/> Structure II Object II		21 Original Use, if apparent residence <u>OIA</u>		
11 On National Register? Yes II No <input checked="" type="checkbox"/> 12 Is II Eligible? Yes II No II		22 Present Use residence		36. Changes (Explain in #42) Addition II <input checked="" type="checkbox"/> Altered <input checked="" type="checkbox"/> Moved II
13 Part of Estab. Hist. Dist.? Yes II No <input checked="" type="checkbox"/> 14. District Potent'l? Yes II No II		23 Ownership Public II Private <input checked="" type="checkbox"/>		
15 Name of Established District		24. Owner's Name & Address, if known Dorothy Douglas Ashby Eolia, Missouri		37. Condition Interior Exterior <u>good</u>
42 Further Description of Important Features Picturesque Victorian cottage has 3-bay porch across two center bays of house (with their two front doors). Porch has turned posts, spindle frieze and saw-tooth arch molding in each bay. Railings appear to have been replaced. Windows are 2-over-2. At rear, shed roof or lean-to wing may be partly an addition. Chimney rises from center of roof ridge. Foundation is covered by asphalt (over)		25. Open to Public? Yes II No <input checked="" type="checkbox"/>		
43 History and Significance Nathan Grey bought this lot in 1884 from the executors of Benjamin P. Clifford Estate, and it is likely that he built the house shortly thereafter; the porch at least appears to be from that period. Grey and his wife, Jane, sold in 1921 to Charlie and Mattie Sutton. After Charlie's death Mattie sold the property in 1948 to Samuel C. and Lyda Duvall. The Douglasses purchased it in 1958.		26. Local Contact Person or Organization Dorothy Ashby		38. Preservation Underway? Yes II No <input checked="" type="checkbox"/>
44 Description of Environment and Outbuildings Streets in this part of town are only graveled. Town branch runs to north of property.		27. Other Surveys in Which Included		
45 Sources of Information		46 Prepared by Lou Estes		39. Endangered? By What? Yes II No <input checked="" type="checkbox"/>
		47 Organization Historical Task Force		
		48 Date 5/7/87 49 Revision Date(s)		Photo

Nathan Grey House
401 Main Cross

(continued)

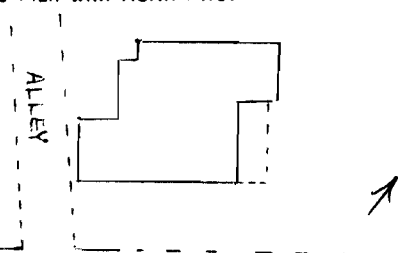
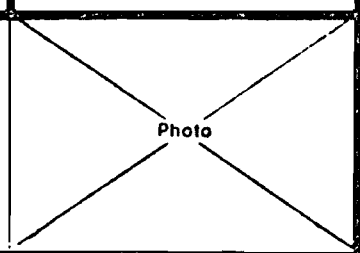
42. siding. House has number 200 on it, but should actually be 401.
43. James E. Douglas subsequently died, and his widow Dorothy married Ed Ashby, who has also died.





Missouri Office Of Historic Preservation
HISTORIC INVENTORY

P.O. Box 176
 Jefferson City, Missouri 65102

1. No. <u>77</u>		4. Present Name(s) Sparrow - Mackey House		2. County Pike	3. Location of Negatives Clarksville Public Library	5. Other Name(s) 301 Mississippi Ave. ^{old} House <u>0058</u>	
2. County		16. Thematic Category					
3. Location of Negatives		17. Date(s) or Period constructed c. 1855					
6. Specific Location Lots 304 & 305		18. Style or Design vernacular Greek revival <u>47</u>		28. No. of Stories <u>2</u> - <u>1</u>		2. County Pike	
7. City or Town II Rural, Township & Vicinity Clarksville		19. Architect or Engineer		29. Basement? Yes <input checked="" type="checkbox"/> No <input type="checkbox"/>			3. Present Name(s) Sparrow - Mackey House
8. Site Plan with North Arrow 		20. Contractor or Builder		30. Foundation Material rubble stone <u>40</u>			
9. Coordinates UTM Lat _____ Long _____		21. Original Use, if apparent residence <u>OIA</u>		31. Wall Construction frame <u>WU</u>			
10. Site II Building <input checked="" type="checkbox"/> Structure II Object II		22. Present Use residence		32. Roof Type & Material <u>68</u> gable comp <u>63</u>		4. Present Name(s) Sparrow - Mackey House	
11. On National Register? Yes <input type="checkbox"/> No <input checked="" type="checkbox"/>		23. Ownership Public <input type="checkbox"/> Private <input checked="" type="checkbox"/>		33. No. of Bays Front <u>5</u> Side <u>3</u>			
12. Is II Eligible? Yes <input type="checkbox"/> No <input type="checkbox"/>		24. Owner's Name & Address, if known William Russell & Linda Seward Black		34. Wall Treatment vinyl siding <u>99</u>			
13. Part of Estab. Hist. Dist.? Yes <input type="checkbox"/> No <input checked="" type="checkbox"/>		25. Open to Public? Yes <input type="checkbox"/> No <input checked="" type="checkbox"/>		35. Plan Shape <u>L</u>		5. Other Name(s) 301 Mississippi Ave.	
14. District Potent'l? Yes <input type="checkbox"/> No <input type="checkbox"/>		26. Local Contact Person or Organization		36. Changes (Explain in #42) Addition <input type="checkbox"/> Altered <input checked="" type="checkbox"/> Moved <input type="checkbox"/>			
15. Name of Established District		27. Other Surveys in Which Included		37. Condition Interior _____ Exterior <u>good</u>			
16. Further Description of Important Features Front of house faces east toward Mississippi River from top of hill. Modern unpainted wood deck extends view. Gables are pedimented. Windows are 1-over-1; some have been replaced in rear wing, which is only 1 story. front is L-shaped, with bays to right of door extending forward one bay. Gable ends are pedimented.		38. Preservation Underway? Yes <input type="checkbox"/> No <input checked="" type="checkbox"/>		39. Endangered? By What? Yes <input type="checkbox"/> No <input checked="" type="checkbox"/>		Photo 	
17. History and Significance This site was purchased, with six other lots by William Sparrow in 1851 for \$230. Four years later, he sold these two lots and another two for \$1150, so part of this house must have been standing by then. The buyer was William W. Mackey one of the sons of Thomas Jefferson Mackey, Jr. (1809-1877), who had settled near Clarksville in 1825. William would then have been in his early 20's. He (over)		40. Visible from Public Road? Yes <input checked="" type="checkbox"/> No <input type="checkbox"/>		41. Distance from and Frontage on Road			
18. Description of Environment and Outbuildings House technically faces 3rd Street, which has never been opened because of the steep hill.		42. Sources of Information <u>History of Pike County, 1883</u> <u>People, Places and Pikers, 1981</u> , p. 513 City Directory, 1875 Pike County Recorder of Deeds		43. Prepared by Historic Task Force			
44. Sources of Information <u>History of Pike County, 1883</u> <u>People, Places and Pikers, 1981</u> , p. 513 City Directory, 1875 Pike County Recorder of Deeds		45. Organization City of Clarksville		46. Date 8/87			
45. Sources of Information <u>History of Pike County, 1883</u> <u>People, Places and Pikers, 1981</u> , p. 513 City Directory, 1875 Pike County Recorder of Deeds		46. Date 8/87		47. Revision Date(s)			

Sparrow - Mackey House
301 Mississippi Ave.

(continued)

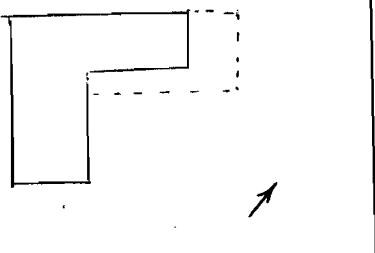
43. apparently had a business partnership with George C. Winn which was declared bankrupt in 1868, and the following year this property was offered for sale as a "fine residence" ".....lots are enclosed together under good picket and plank fence...are beautifully located in a pleasant neighborhood on the brow of the Hill overlooking the city and offering a fine view of the Mississippi River. Besides the usual out houses there are on the lots a good story frame dwelling of 6 rooms with hall and porches, a cistern, garden and fruit trees, shrubbery, etc., the whole constituting a very desirable place for residence." The buyer was Gilchrist Porter, a prominent attorney from Hannibal who had been Whig representative to the U. S. Congress in the 1850's. He was later elected Judge of the 16th Judicial Circuit. He sold this property to James W. Stark, who already owned the house next door. After his death and that of his wife Catherine, this house was inherited by their son William Henry Stark, who lost it for debt in 1907. Since then the property has had 9 owners.





Missouri Office Of Historic Preservation
HISTORIC INVENTORY

P.O. Box 176
 Jefferson City, Missouri 65102

1 No <u>11</u>		4. Present Name(s) Charlene Boyd House <i>next entrance</i>		1. No.
2 County <u>Pike</u>		5. Other Name(s) 302 Mississippi		
3 Location of Negatives Clarksville Public Library				
6 Specific Location Lot 196		16. Thematic Category		2. County Pike
7 City or Town If Rural, Township & Vicinity Clarksville		17 Date(s) or Period Placed on lot in 1965		
8 Site Plan with North Arrow MISSISSIPPI (not open)		18 Style or Design Ranch		
		19 Architect or Engineer		4. Present Name(s) Charlene Boyd House
9 Coordinates UTM Lat Long		20 Contractor or Builder Rick Boyd		
10 Site II Building <input checked="" type="checkbox"/> Structure II Object II		21 Original Use, if apparent Residence		
11 On National Register? Yes <input checked="" type="checkbox"/> No <input checked="" type="checkbox"/>		22 Present Use Residence		5. Other Name(s) 302 Mississippi
12 Is II Eligible? Yes <input checked="" type="checkbox"/> No <input checked="" type="checkbox"/>		23 Ownership Public <input type="checkbox"/> Private <input checked="" type="checkbox"/>		
13 Part of Estab. Hist. Dist.? Yes <input type="checkbox"/> No <input checked="" type="checkbox"/>		24 Owner's Name & Address, if known Jack Rice, Rt. 1, Box 846. Litchfield, Ariz. 85340		
14 District Potent'l? Yes <input type="checkbox"/> No <input checked="" type="checkbox"/>		25 Open to Public? Yes <input type="checkbox"/> No <input checked="" type="checkbox"/>		6. Other Name(s) 302 Mississippi
15 Name of Established District		26 Local Contact Person or Organization Charlene Boyd		
42 Further Description of Important Features Very low-pitched roof has projecting rafters. Windows have aluminum frames and are 1-over-1 fixed or hinged. Ground drops so much that basement is fully exposed on east side, and a wood deck and staircase have been built at east end of larger wing. Windows on uphill side are smaller. The north side has aluminum siding. Although the house appears very permanent it was originally a mobile home. (over)		27 Other Surveys in Which Included		
43 History and Significance The house began as a mobile home. The foundation, porch, addition and roof were built by Rick Boyd, who was then 18. His mother Charlene Boyd has lived there ever since. The ground remains in the ownership of Jack Rice.		40 Visible from Public Road? Yes <input checked="" type="checkbox"/> No <input type="checkbox"/>		7. Other Name(s) 302 Mississippi
44 Description of Environment and Outbuildings House sits at steep drop in Mississippi Street with no direct access from either Mississippi or Third Streets, but house does have an excellent view of the river. Lot is thickly wooded. At alley is a second trailer that is kept by Mr. Rice.		41 Distance from and Frontage on Road		
45 Sources of Information Charlene Boyd		46 Prepared by Historic Task Force		
		47 Organization City of Clarksville		8. Other Name(s) 302 Mississippi
		48 Date 7/87 49 Revision Date(s)		

Charlene Boyd House
302 Mississippi

Continued)

42. The porch and a 25-ft. square room were added on, and the roof built over the whole.

43. Additional History.

The site on which the above described house now stands was originally the family home of W. P. Boone (1826-1902). Mr. Boone owned several lots in the vicinity of Lot #196. The Boone home was a large two story frame dwelling with an excellent view of the Mississippi River. The east entrance was approached by several steps leading to a porch which continued on around the south side of the house. It would accomodate seating for a number of persons. The house was destroyed by fire sometime in the 1950's when owned by Jack Rice.

This Mr. Boone and his wife Mery (1835-1917) were the parents of two sons, Daniel P. called "Sporty" and W.(William) C.(Crosby) (1873-1937). Thier daughters were Mollie B. Anderson (1853-1944) who married Jim C. Anderson, publisher of the Clarksville Sentinel, and part owner of the Clarksville paper mill; Emma B. Smith (1855-1915), wife of James T. Smith, partner in the W. P. Boone Tobbaco Company; Aurelia B. Gilbert (1860-1948) wife of Charles B. Gilbert who owned and operated Gilbert's Dry Goods store in Clarksville; Lou P. Boone (never married) (1865-1947); Dora B. Clifford (1870-1968) wife of Charles T. Clifford, banker and prominent business man in Clarksville.

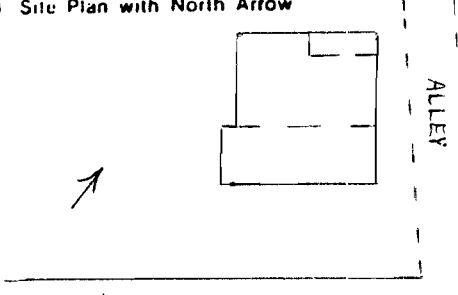
This Boone family were descendants of William Boone from Mayesville, Kentucky (1797-1863) and were cousins of Daniel Boone the frontiersman.

Reference to family: Pike County History 1883, pgs.539-540.
Account mentions W. P. Boone taking his son Col. D. P. Boone and son-in-law James T. Smith into the business of W. P. Boone Tobacco Co.



Missouri Office Of Historic Preservation
HISTORIC INVENTORY

P.O. Box 176
Jefferson City, Missouri 65102

1 No <u>72</u>		4. Present Name(s) Carroll - Wilson House		2 No. 2 County Pike
2 County Pike		5. Other Name(s)		
3 Location of Negatives Clarksville Public Library		305 Mississippi Street <i>House</i> 0059		
6 Specific Location East 1/2 Lots 298 and 299		16. Thematic Category		3 No. 3 County Pike
7 City or Town II Rural, Township & Vicinity Clarksville		17 Date(s) or Period Constructed by 1857 <i>alt. 1913</i>		
8 Site Plan with North Arrow 		18 Style or Design Victorian vernacular <i>09</i>		
9 Coordinates UTM Lat Long		19. Architect or Engineer		4 Present Name(s) Carroll - Wilson House
10 Site II Building II Structure II Object II		20. Contractor or Builder Edward B. Carroll		
11 On National Register? Yes II No <i>IX</i>		21. Original Use, if apparent residence <i>OIA</i>		
12 Is II Eligible? Yes II No II		22 Present Use residence		5 Other Name(s) 305 Mississippi Street
13 Part of Estab. Yes II Dist. Dist.? No <i>IX</i>		23 Ownership Public II Private <i>IX</i>		
14 District Yes II Potent? No II		24. Owner's Name & Address, if known Don and Helen Mirick		
15 Name of Established District		25. Open to Public? Yes II No <i>IX</i>		6 No. 6 County Pike
16. Local Contact Person or Organization		26. Local Contact Person or Organization		
17. Other Surveys in Which Included		27. Other Surveys in Which Included		
18. Further Description of Important Features Six-over-six windows are grouped in threes on first floor on either side of center entry. Second floor has 4 separate windows - all have non-working plank shutters. Front stoop is ornamented with urns. Right wing is 1-story with shed roof, and 3 windows of different sizes. Foundation is covered with metal sheeting resembling vermiculated stonework. House is currently being repainted, replacing olive green color with white. (over)		28. No. of Stories <u>2</u>		7 No. 7 County Pike
29. Basement? Yes <i>IX</i> No II		29. Basement? Yes <i>IX</i> No II		
30. Foundation Material stone <i>40</i>		30. Foundation Material stone <i>40</i>		
31. Wall Construction frame <i>WU</i>		31. Wall Construction frame <i>WU</i>		8 No. 8 County Pike
32. Roof Type & Material gable, comp. <i>GE SD</i>		32. Roof Type & Material gable, comp. <i>GE SD</i>		
33. No. of Bays Front 3/5 Side 3		33. No. of Bays Front 3/5 Side 3		
34. Wall Treatment clapboard <i>99</i>		34. Wall Treatment clapboard <i>99</i>		9 No. 9 County Pike
35. Plan Shape <i>irregular</i>		35. Plan Shape <i>irregular</i>		
36. Changes (Explain in #42) Addition II <i>Altered IX</i> Moved II		36. Changes (Explain in #42) Addition II <i>Altered IX</i> Moved II		
37. Condition Interior <u>good</u> Exterior <u>good</u>		37. Condition Interior <u>good</u> Exterior <u>good</u>		10 No. 10 County Pike
38. Preservation Underway? Yes II No <i>IX</i>		38. Preservation Underway? Yes II No <i>IX</i>		
39. Endangered? By What? Yes II No <i>IX</i>		39. Endangered? By What? Yes II No <i>IX</i>		
40. Visible from Public Road? Yes <i>IX</i> No II		40. Visible from Public Road? Yes <i>IX</i> No II		11 No. 11 County Pike
41. Distance from and Frontage on Road 20' / 55'		41. Distance from and Frontage on Road 20' / 55'		
42. Photo		42. Photo		
43. History and Significance Edward B. Carroll bought 4 lots for \$150 and sold them in 1857 for \$1,250, so the house must have been built during that period. Carroll was one of the early movers of Clarksville, founder in 1856 of the Imperial Mill, which he operated with B. P. Clifford and John O. Roberts under the name of E. B. Carroll & Co. He also ran a dry goods store on First Street. About 1868 he built 307 South Third Street, a larger brick house. He served as Mayor of Clarksville in 1863, 1864, and 1865. (over)		43. History and Significance Edward B. Carroll bought 4 lots for \$150 and sold them in 1857 for \$1,250, so the house must have been built during that period. Carroll was one of the early movers of Clarksville, founder in 1856 of the Imperial Mill, which he operated with B. P. Clifford and John O. Roberts under the name of E. B. Carroll & Co. He also ran a dry goods store on First Street. About 1868 he built 307 South Third Street, a larger brick house. He served as Mayor of Clarksville in 1863, 1864, and 1865. (over)		12 No. 12 County Pike
44. Description of Environment and Outbuildings Coursed rubble retaining wall runs along sidewalk and at east side, along alley. To the southeast the property has views of the Mississippi River and Clarksville.		44. Description of Environment and Outbuildings Coursed rubble retaining wall runs along sidewalk and at east side, along alley. To the southeast the property has views of the Mississippi River and Clarksville.		
45. Sources of Information Title Abstract Tales & Talk From Down in Pike (1976), p. 66 History of Pike County (1883), pp. 229, 593		45. Sources of Information Title Abstract Tales & Talk From Down in Pike (1976), p. 66 History of Pike County (1883), pp. 229, 593		
46. Prepared by (LJ) Historic Task Force		46. Prepared by (LJ) Historic Task Force		13 No. 13 County Pike
47. Organization City of Clarksville		47. Organization City of Clarksville		
48. Date 7/87		48. Date 7/87		

Carroll-Wilson House
305 Mississippi Street

(continued)

42. As part of a drastic remodeling in 1973, new siding was installed, windows were closed over the front door and at the ends, first-floor windows were re-constructed, and the front porch was removed.
43. He retired from the mill in 1876 but was still active in 1882 when he was reported to be 60. Subsequent buyers of this property were James T. Wilson (1857), Thomas S. McGinnis (1865), William B. Carlisle (1871), William H. Bibb (1873), Henry Schooler (1880), William H. Schooler (1882), James W. Stark and his wife Catherine Schooler (1884), Nancy M. Grimes (1899), and Addie B. Turpin (1905). Bibb ran a dry goods store. Stark was one of the 17 children of James Hart Stark, founder of Stark Bros. Nurseries.

J. Tucker Mackey, who lived here from 1907 until his death about 1958, retired in 1938 from over 30 years work as a rural mail carrier. His grand-daughter recalls him telling that mail was carried by horse and buggy 6 days a week, with few holidays. When the snow was too deep or the creek was too deep because of heavy rain, he had to unharness and go on horseback. Horses were kept even after cars became available because they were considered more dependable.





Missouri Office of Historic Preservation
HISTORIC INVENTORY

P.O. Box 176
Jefferson City, Missouri 65102

1. No. 21		4. Present Name(s) Sollinger-Holmes House		2. County Pike	3. Location of Negatives Clarksville Public Library	6. Specific Location West 1/2 Lots 298 & 299	16. Thematic Category		28. No. of Stories 1 - 1 - 1	
2. County Pike		5. Other Name(s) Avenue Street House					29. Basement? Yes <input checked="" type="checkbox"/> No <input type="checkbox"/>			
3. Location of Negatives Clarksville Public Library		309 Mississippi Street House					30. Foundation Material Stone, concrete			
6. Specific Location West 1/2 Lots 298 & 299		17. Date(s) or Period					31. Wall Construction Frame (XX)			
7. City or Town Clarksville		18. Style or Design Vernacular Victorian		32. Roof Type & Material SD		33. No. of Bays Front 4 Side irr		34. Wall Treatment Asbestos shingle		
8. Site Plan with North Arrow		19. Architect or Engineer		35. Plan Shape irregular		36. Changes (Explain in #42) Addition <input checked="" type="checkbox"/> Altered <input checked="" type="checkbox"/> Moved <input type="checkbox"/>		37. Condition Interior Exterior good		
9. Coordinates UTM Clarksville		20. Contractor or Builder DR		38. Preservation Underway? Yes <input type="checkbox"/> No <input checked="" type="checkbox"/>		39. Endangered? By What? Yes <input type="checkbox"/> No <input checked="" type="checkbox"/>		40. Visible from Public Road? Yes <input checked="" type="checkbox"/> No <input type="checkbox"/>		
10. Site <input type="checkbox"/> Building <input checked="" type="checkbox"/> Structure <input type="checkbox"/> Object <input type="checkbox"/>		21. Original Use, if apparent Residence		41. Distance from and Frontage on Road		42. Further Description of Important Features Nearly flat-roofed 3-bay porch, has square posts with capital moldings and antae overlapping surrounds of adjacent windows. Porch has horizontal board railing, siding over basement level, and a narrow wood staircase, with latticework beneath. Originally there were 2 doors opening onto porch; one has been closed in. Above the porch is a low gable. Cornice is boxed and has a frieze. Most windows are 6-over-6. An addition on east side has a concrete block foundation, shed roof and paired 1-over-1 windows. A shed-roofed addition at the north end is 3 bays by 2, with aluminum		Photo		
11. On National Register? Yes <input type="checkbox"/> No <input checked="" type="checkbox"/>		12. Is It Eligible? Yes <input type="checkbox"/> No <input type="checkbox"/>		22. Present Use Residence		23. Ownership Public <input type="checkbox"/> Private <input checked="" type="checkbox"/>		24. Owner's Name & Address, if known		
13. Part of Estab. Hist. Dist.? Yes <input type="checkbox"/> No <input checked="" type="checkbox"/>		14. District Potent? Yes <input type="checkbox"/> No <input type="checkbox"/>		25. Open to Public? Yes <input type="checkbox"/> No <input checked="" type="checkbox"/>		26. Local Contact Person or Organization		27. Other Surveys in Which Included		
15. Name of Established District		16. Thematic Category		28. No. of Stories		29. Basement?		30. Foundation Material		
17. Date(s) or Period		18. Style or Design		19. Architect or Engineer		20. Contractor or Builder		21. Original Use, if apparent		
19. Architect or Engineer		20. Contractor or Builder		21. Original Use, if apparent		22. Present Use		23. Ownership		
20. Contractor or Builder		21. Original Use, if apparent		22. Present Use		23. Ownership		24. Owner's Name & Address, if known		
21. Original Use, if apparent		22. Present Use		23. Ownership		24. Owner's Name & Address, if known		25. Open to Public?		
22. Present Use		23. Ownership		24. Owner's Name & Address, if known		25. Open to Public?		26. Local Contact Person or Organization		
23. Ownership		24. Owner's Name & Address, if known		25. Open to Public?		26. Local Contact Person or Organization		27. Other Surveys in Which Included		
24. Owner's Name & Address, if known		25. Open to Public?		26. Local Contact Person or Organization		27. Other Surveys in Which Included		28. No. of Stories		
25. Open to Public?		26. Local Contact Person or Organization		27. Other Surveys in Which Included		28. No. of Stories		29. Basement?		
26. Local Contact Person or Organization		27. Other Surveys in Which Included		28. No. of Stories		29. Basement?		30. Foundation Material		
27. Other Surveys in Which Included		28. No. of Stories		29. Basement?		30. Foundation Material		31. Wall Construction		
28. No. of Stories		29. Basement?		30. Foundation Material		31. Wall Construction		32. Roof Type & Material		
29. Basement?		30. Foundation Material		31. Wall Construction		32. Roof Type & Material		33. No. of Bays		
30. Foundation Material		31. Wall Construction		32. Roof Type & Material		33. No. of Bays		34. Wall Treatment		
31. Wall Construction		32. Roof Type & Material		33. No. of Bays		34. Wall Treatment		35. Plan Shape		
32. Roof Type & Material		33. No. of Bays		34. Wall Treatment		35. Plan Shape		36. Changes (Explain in #42)		
33. No. of Bays		34. Wall Treatment		35. Plan Shape		36. Changes (Explain in #42)		37. Condition		
34. Wall Treatment		35. Plan Shape		36. Changes (Explain in #42)		37. Condition		38. Preservation Underway?		
35. Plan Shape		36. Changes (Explain in #42)		37. Condition		38. Preservation Underway?		39. Endangered? By What?		
36. Changes (Explain in #42)		37. Condition		38. Preservation Underway?		39. Endangered? By What?		40. Visible from Public Road?		
37. Condition		38. Preservation Underway?		39. Endangered? By What?		40. Visible from Public Road?		41. Distance from and Frontage on Road		
38. Preservation Underway?		39. Endangered? By What?		40. Visible from Public Road?		41. Distance from and Frontage on Road		42. Further Description of Important Features		
39. Endangered? By What?		40. Visible from Public Road?		41. Distance from and Frontage on Road		42. Further Description of Important Features		43. History and Significance		
40. Visible from Public Road?		41. Distance from and Frontage on Road		42. Further Description of Important Features		43. History and Significance		44. Description of Environment and Outbuildings		
41. Distance from and Frontage on Road		42. Further Description of Important Features		43. History and Significance		44. Description of Environment and Outbuildings		45. Sources of Information		
42. Further Description of Important Features		43. History and Significance		44. Description of Environment and Outbuildings		45. Sources of Information		46. Prepared by		
43. History and Significance		44. Description of Environment and Outbuildings		45. Sources of Information		46. Prepared by		47. Organization		
44. Description of Environment and Outbuildings		45. Sources of Information		46. Prepared by		47. Organization		48. Date of Survey		
45. Sources of Information		46. Prepared by		47. Organization		48. Date of Survey		49. Name of Surveyor		
46. Prepared by		47. Organization		48. Date of Survey		49. Name of Surveyor		50. Date of Report		
47. Organization		48. Date of Survey		49. Name of Surveyor		50. Date of Report		51. Name of Reviewer		
48. Date of Survey		49. Name of Surveyor		50. Date of Report		51. Name of Reviewer		52. Date of Review		
49. Name of Surveyor		50. Date of Report		51. Name of Reviewer		52. Date of Review		53. Name of Approver		
50. Date of Report		51. Name of Reviewer		52. Date of Review		53. Name of Approver		54. Date of Approval		
51. Name of Reviewer		52. Date of Review		53. Name of Approver		54. Date of Approval		55. Name of Final Reviewer		
52. Date of Review		53. Name of Approver		54. Date of Approval		55. Name of Final Reviewer		56. Date of Final Review		
53. Name of Approver		54. Date of Approval		55. Name of Final Reviewer		56. Date of Final Review		57. Name of Archivist		
54. Date of Approval		55. Name of Final Reviewer		56. Date of Final Review		57. Name of Archivist		58. Date of Archiving		
55. Name of Final Reviewer		56. Date of Final Review		57. Name of Archivist		58. Date of Archiving		59. Name of Custodian		
56. Date of Final Review		57. Name of Archivist		58. Date of Archiving		59. Name of Custodian		60. Date of Custody		
57. Name of Archivist		58. Date of Archiving		59. Name of Custodian		60. Date of Custody		61. Name of Accession		
58. Date of Archiving		59. Name of Custodian		60. Date of Custody		61. Name of Accession		62. Date of Accession		
59. Name of Custodian		60. Date of Custody		61. Name of Accession		62. Date of Accession		63. Name of Inventory		
60. Date of Custody		61. Name of Accession		62. Date of Accession		63. Name of Inventory		64. Date of Inventory		
61. Name of Accession		62. Date of Accession		63. Name of Inventory		64. Date of Inventory		65. Name of Record		
62. Date of Accession		63. Name of Inventory		64. Date of Inventory		65. Name of Record		66. Date of Record		
63. Name of Inventory		64. Date of Inventory		65. Name of Record		66. Date of Record		67. Name of File		
64. Date of Inventory		65. Name of Record		66. Date of Record		67. Name of File		68. Date of File		
65. Name of Record		66. Date of Record		67. Name of File		68. Date of File		69. Name of Folder		
66. Date of Record		67. Name of File		68. Date of File		69. Name of Folder		70. Date of Folder		
67. Name of File		68. Date of File		69. Name of Folder		70. Date of Folder		71. Name of Box		
68. Date of File		69. Name of Folder		70. Date of Folder		71. Name of Box		72. Date of Box		
69. Name of Folder		70. Date of Folder		71. Name of Box		72. Date of Box		73. Name of Label		
70. Date of Folder		71. Name of Box		72. Date of Box		73. Name of Label		74. Date of Label		
71. Name of Box		72. Date of Box		73. Name of Label		74. Date of Label		75. Name of Tag		
72. Date of Box		73. Name of Label		74. Date of Label		75. Name of Tag		76. Date of Tag		
73. Name of Label		74. Date of Label		75. Name of Tag		76. Date of Tag		77. Name of Marker		
74. Date of Label		75. Name of Tag		76. Date of Tag		77. Name of Marker		78. Date of Marker		
75. Name of Tag		76. Date of Tag		77. Name of Marker		78. Date of Marker		79. Name of Sign		
76. Date of Tag		77. Name of Marker		78. Date of Marker		79. Name of Sign		80. Date of Sign		
77. Name of Marker		78. Date of Marker		79. Name of Sign		80. Date of Sign		81. Name of Post		
78. Date of Marker		79. Name of Sign		80. Date of Sign		81. Name of Post		82. Date of Post		
79. Name of Sign		80. Date of Sign		81. Name of Post		82. Date of Post		83. Name of Stake		
80. Date of Sign		81. Name of Post		82. Date of Post		83. Name of Stake		84. Date of Stake		
81. Name of Post		82. Date of Post		83. Name of Stake		84. Date of Stake		85. Name of Nail		
82. Date of Post		83. Name of Stake		84. Date of Stake		85. Name of Nail		86. Date of Nail		
83. Name of Stake		84. Date of Stake		85. Name of Nail		86. Date of Nail		87. Name of Screw		
84. Date of Stake		85. Name of Nail		86. Date of Nail		87. Name of Screw		88. Date of Screw		
85. Name of Nail		86. Date of Nail		87. Name of Screw		88. Date of Screw		89. Name of Bolt		
86. Date of Nail		87. Name of Screw		88. Date of Screw		89. Name of Bolt		90. Date of Bolt		
87. Name of Screw		88. Date of Screw		89. Name of Bolt		90. Date of Bolt		91. Name of Nut		
88. Date of Screw		89. Name of Bolt		90. Date of Bolt		91. Name of Nut		92. Date of Nut		
89. Name of Bolt		90. Date of Bolt		91. Name of Nut		92. Date of Nut		93. Name of Washer		
90. Date of Bolt		91. Name of Nut		92. Date of Nut		93. Name of Washer		94. Date of Washer		
91. Name of Nut		92. Date of Nut		93. Name of Washer		94. Date of Washer		95. Name of Seal		
92. Date of Nut		93. Name of Washer		94. Date of Washer		95. Name of Seal		96. Date of Seal		
93. Name of Washer		94. Date of Washer		95. Name of Seal		96. Date of Seal		97. Name of Plug		
94. Date of Washer		95. Name of Seal		96. Date of Seal		97. Name of Plug		98. Date of Plug		
95. Name of Seal		96. Date of Seal		97. Name of Plug		98. Date of Plug		99. Name of Pin		
96. Date of Seal		97. Name of Plug		98. Date of Plug		99. Name of Pin		100. Date of Pin		
97. Name of Plug		98. Date of Plug		99. Name of Pin		100. Date of Pin		101. Name of Nail		
98. Date of Plug		99. Name of Pin		100. Date of Pin		101. Name of Nail		102. Date of Nail		
99. Name of Pin		100. Date of Pin		101. Name of Nail		102. Date of Nail		103. Name of Screw		
100. Date of Pin		101. Name of Nail		102. Date of Nail		103. Name of Screw		104. Date of Screw		
101. Name of Nail		102. Date of Nail		103. Name of Screw		104. Date of Screw		105. Name of Bolt		
102. Date of Nail		103. Name of Screw		104. Date of Screw		105. Name of Bolt		106. Date of Bolt		
103. Name of Screw		104. Date of Screw		105. Name of Bolt		106. Date of Bolt		107. Name of Nut		
104. Date of Screw		105. Name of Bolt		106. Date of Bolt		107. Name of Nut		108. Date of Nut		
105. Name of Bolt		106. Date of Bolt		107. Name of Nut		108. Date of Nut		109. Name of Washer		
106. Date of Bolt		107. Name of Nut		108. Date of Nut		109. Name of Washer		110. Date of Washer		
107. Name of Nut		108. Date of Nut		109. Name of Washer		110. Date of Washer		111. Name of Seal		
108. Date of Nut		109. Name of Washer		110. Date of Washer		111. Name of Seal		112. Date of Seal		
109. Name of Washer		110. Date of Washer		111. Name of Seal		112. Date of Seal		113. Name of Plug		
110. Date of Washer		111. Name of Seal		112. Date of Seal		113. Name of Plug		114. Date of Plug		
111. Name of Seal		112. Date of Seal		113. Name of Plug		114. Date of Plug		115. Name of Pin		
112. Date of Seal		113. Name of Plug		114. Date of Plug		115. Name of Pin		116. Date of Pin		
113. Name of Plug		114. Date of Plug		115. Name of Pin		116. Date of Pin		117. Name of Nail		
114. Date of Plug		115. Name of Pin		116. Date of Pin		117. Name of Nail		118. Date of Nail		
115. Name of Pin		116. Date of Pin		117. Name of Nail		118. Date of Nail		119. Name of Screw		
116. Date of Pin		117. Name of Nail		118. Date of Nail		119. Name of Screw		120. Date of Screw		
117. Name of Nail		118. Date of Nail		119. Name of Screw		120. Date of Screw		121. Name of Bolt		
118. Date of Nail		119. Name of Screw		120. Date of Screw		121. Name of Bolt		122. Date of Bolt		
119. Name of Screw		120. Date of Screw		121. Name of Bolt		122. Date of Bolt		123. Name of Nut		
120. Date of Screw		121. Name of Bolt		122. Date of Bolt		123. Name of Nut		124. Date of Nut		
121. Name of Bolt		122. Date of Bolt		123. Name of Nut		124. Date of Nut		125. Name of Washer		
122. Date of Bolt		123. Name of Nut		124. Date of Nut		125. Name of Washer		126. Date of Washer		
123. Name of Nut		124. Date of Nut		125. Name of Washer		126. Date of Washer		127. Name of Seal		
124. Date of Nut		125. Name of Washer		126. Date of Washer		127. Name of Seal		128. Date of Seal		
125. Name of Washer		126. Date of Washer		127. Name of Seal		128. Date of Seal		129. Name of Plug		
126. Date of Washer		127. Name of Seal		128. Date of Seal		129. Name of Plug		130. Date of Plug		
127. Name of Seal		128. Date of Seal		129. Name of Plug		130. Date of Plug		131. Name of Pin		
128. Date of Seal		129. Name of Plug		130. Date of Plug		131. Name of Pin		132. Date of Pin		
129. Name of Plug		130. Date of Plug		131. Name of Pin		132. Date of Pin		133. Name of Nail		
130. Date of Plug		131. Name of Pin		132. Date of Pin		133. Name of Nail		134. Date of Nail		
131. Name of Pin		132. Date of Pin		133. Name of Nail		134. Date of Nail		135. Name of Screw		
132. Date of Pin		133. Name of Nail		134. Date of Nail		135. Name of Screw		136. Date of Screw		
133. Name of Nail		134. Date of Nail		135. Name of Screw		136. Date of Screw		137. Name of Bolt		
134. Date of Nail		135. Name of Screw		136. Date of Screw		137. Name of Bolt		138. Date of Bolt		
135. Name of Screw		136. Date of Screw		137. Name of Bolt		138. Date of Bolt		139. Name of Nut		
136. Date of Screw		137. Name of Bolt		138. Date of Bolt		139. Name of Nut		140. Date of Nut		
137. Name of Bolt		138. Date of Bolt		139. Name of Nut		140. Date of Nut		141. Name of Washer		
138. Date of Bolt		139. Name of Nut		140. Date of Nut		141. Name of Washer		142. Date of Washer		
139. Name of Nut		140. Date of Nut		141. Name of Washer		142. Date of Washer		143. Name of Seal		
140. Date of Nut		141. Name of Washer		142. Date of Washer		143. Name of Seal		144. Date of Seal		
141. Name of Washer		142. Date of Washer		143. Name of Seal		144. Date of Seal		145. Name of Plug		
142. Date of Washer		143. Name of Seal		144. Date of Seal		145. Name of Plug		146. Date of Plug		
143. Name of Seal		144. Date of Seal		145. Name of Plug		146. Date of Plug		147. Name of Pin		
144. Date of Seal		145. Name of Plug		146. Date of Plug		147. Name of Pin		148. Date of Pin		
145. Name of Plug		146. Date of Plug		147. Name of Pin		148. Date of Pin		149. Name of Nail		
146. Date of Plug		147. Name of Pin		148. Date of Pin		149. Name of Nail		150. Date of Nail		
147. Name of Pin		148. Date of Pin		149. Name of Nail		150. Date of Nail		151. Name of Screw		
148. Date of Pin		149. Name of Nail		150. Date of Nail		151. Name of Screw		152. Date of Screw		
149. Name of Nail		150. Date of Nail		151. Name of Screw		152. Date of Screw		153. Name of Bolt		
150. Date of Nail		151. Name of Screw		152. Date of Screw		153. Name of Bolt		154. Date of Bolt		
151. Name of Screw		152. Date of Screw		153. Name of Bolt		154. Date of Bolt		155. Name of Nut		
152. Date of Screw		153. Name of Bolt		154. Date of Bolt		155. Name of Nut		156. Date of Nut		
153. Name of Bolt		154. Date of Bolt		155. Name of Nut		156. Date of Nut		157. Name of Washer		
154. Date of Bolt		155. Name of Nut		156. Date of Nut		157. Name of Washer		158. Date of Washer		
155. Name of Nut		156. Date of Nut		157. Name of Washer		158. Date of Washer		159. Name of Seal		
156. Date of Nut		157. Name of Washer		158. Date of Washer		159. Name of Seal		160. Date of Seal		
157. Name of Washer										

Sollinger-Holmes House
309 Mississippi

(continued)

42. siding. The rear wing of the main house has a small oriel window.





Missouri Office Of Historic Preservation
HISTORIC INVENTORY

P.O. Box 176
 Jefferson City, Missouri 65102

1 No <u>2</u>		4. Present Name(s) Davis-Fielder House		1. No. 2. County Pike
2 County Pike		5. Other Name(s) 515 Mississippi <i>Avenue Street House</i> <u>0061</u>		
3 Location of Negatives Clarksville Public Library		16. Thematic Category		3. Present Name(s) Davis-Fielder House
6 Specific Location W $\frac{1}{2}$ #8 - E $\frac{1}{2}$ of #9 (Davis Add.)		17 Date(s) or Period Const. circa 1870		
7 City or Town II Rural, Township & Vicinity Clarksville		18 Style or Design Mixed <i>19</i>		4. Present Name(s) Davis-Fielder House
8 Site Plan with North Arrow		19 Architect or Engineer		
9 Coordinates UTM Lat Long		20 Contractor or Builder <i>Porter R-1</i>		5. Other Name(s) 515 Mississippi
10 Site I I Structure I I Building <input checked="" type="checkbox"/> Object I I		21 Original Use, if apparent Residence <i>CIA</i>		
11 On National Register? Yes I I No <input checked="" type="checkbox"/>		22 Present Use Residence		6. Other Name(s) 515 Mississippi
12 Is I I Eligible? Yes <input checked="" type="checkbox"/> No I I		23 Ownership Public I I Private <input checked="" type="checkbox"/>		
13 Part of Estab Yes I I Hist Dist? No <input checked="" type="checkbox"/>		24 Owner's Name & Address, if known Al Loftus		7. Other Name(s) 515 Mississippi
14 District Yes <input checked="" type="checkbox"/> Potent I I? No I I		25 Open to Public? Yes I I No <input checked="" type="checkbox"/>		
15 Name of Established District		26 Local Contact Person or Organization		8. Other Name(s) 515 Mississippi
16 Further Description of Important Features House appears to have been altered many times. Gable end to front porch on east side, enclosed with brick foundation and banks of 3-over-1 windows. Newer porch was then built with brick pedestals supporting tapered square posts and brick grill for balustrade. Right-angled wing to rear has saltbox addition to rear and smaller side vestibule. This wing also extends to west side of front wing, where there is another porch of one bay. A small brick chimney rises on this side. Some windows have false shutters.		27 Other Surveys in Which Included		
43 History and Significance In 1865 James D. Davis bought more than 40 acres in this part of town from Benjamin P. Clifford, who had earlier acquired most of the unsold land from the original town proprietors. In 1867 Davis platted an addition of 22 lots to the original town. Many of them remained unsold, however, and these two were bought back by Davis after first being sold. James D. Davis was a son, born about 1840, of John W. Davis, born about 1799 in Virginia. The main Davis house was located somewhat east of this one and has been torn		40 Visible from Public Road? Yes <input checked="" type="checkbox"/> No I I		9. Other Name(s) 515 Mississippi
44 Description of Environment and Outbuildings A modern gabled structure stands behind main house. It has concrete foundation; aluminum siding, three front bays and one at side with 1-over-1 windows.		41 Distance from and Frontage on Road 60'/100'		
45 Sources of Information Title Abstract 1883 History of Pike Co., p. 590 1850 Census 1875 City Directory		46 Prepared by Historic Task Force 47 Organization City of Clarksville		10. Other Name(s) 515 Mississippi
		48 4/87		

Photo

Davis-Fielder House
515 Mississippi

(continued)

43. down in recent years. James was a physician, a graduate of homeopathy. In 1865 he planted 8 acres of grapes here as an experiment. According to the 1875 city directory, the experiment "proved so successful that he enlarged the size of his vineyard, and others began to plant." The remains of an old wine cellar can still be seen nearby.

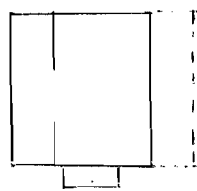
James Davis sold this lot (W $\frac{1}{2}$ 8 and E $\frac{1}{2}$ 9) in 1876 to his brother Walker, who was two years older. James later moved to Arkansas. Walker and his wife Virginia sold the property in 1883 to John A. Reneau. Reneau had come to Clarksville in 1852 as a small boy and had been elected constable in 1874. Around 1882 he was in the stock business, dealing largely in cattle and hogs, shipping to and supplying butchers. Reneau and his wife Alice owned this property for less than four years, selling in 1887 to William and Ella Walton. In 1916, after Walton's death, his heirs sold to Fred and Victoria Fielder, who were probably responsible for the bungalow-style porch and windows. The Fielders lived here until 1940.





Missouri Office Of Historic Preservation
HISTORIC INVENTORY

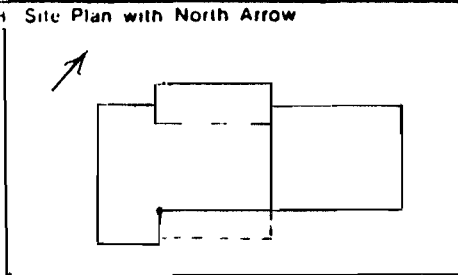
P.O. Box 176
 Jefferson City, Missouri 65102

1 No <u>19</u>		4. Present Name(s) <u>William McIntosh-Fisher House</u>		1. No.
2 County <u>Pike</u>		5. Other Name(s)		
3 Location of Negatives <u>Clarksville Public Library</u>		210 Smith Street <u>0063</u>		
6 Specific Location Lots 157 & 158		16. Thematic Category		2. County <u>Pike</u>
7 City or Town <u>Clarksville</u> If Rural, Township & Vicinity		17 Date(s) or Period Constructed c. 1860		
8 Site Plan with North Arrow <u>THIRD</u>		18 Style or Design orig. Italianate <u>79</u>		
		19 Architect or Engineer		4. Present Name(s) <u>McIntosh-Fisher House</u>
		20 Contractor or Builder <u>DOCK FU RS</u>		
		21. Original Use, if apparent <u>Residence DIA</u>		
9 Coordinates <u>UTM</u> Lat Long		22 Present Use <u>Funeral home</u>		5. Other Name(s) <u>210 Smith Street</u>
10 Site II Building <input checked="" type="checkbox"/> Structure II Object <input type="checkbox"/>		23 Ownership Public <input type="checkbox"/> Private <input checked="" type="checkbox"/>		
11 On National Register? Yes <input type="checkbox"/> No <input checked="" type="checkbox"/>		24 Owner's Name & Address, if known George Collier Louisiana, MO		
12 Is It Eligible? Yes <input type="checkbox"/> No <input type="checkbox"/>		25 Open to Public? Yes <input checked="" type="checkbox"/> No <input type="checkbox"/>		Photo
13 Part of Estab. Hist. Dist.? Yes <input type="checkbox"/> No <input checked="" type="checkbox"/>		26 Local Contact Person or Organization George Collier		
14 District Potent'l? Yes <input checked="" type="checkbox"/> No <input type="checkbox"/>		27. Other Surveys in Which Included		
15 Name of Established District		28. No. of Stories <u>2 - 1</u>		2. County <u>Pike</u>
42 Further Description of Important Features There is an upstairs apartment with entry from an outside stairway and verandan type porch across entry front. It has vermiculated concrete block bases for wide square posts and a clapboarded parapet. The name "Collier Funeral Home" is written across the front of the porch frieze. Windows are one over one and have false shutters.		29. Basement? Yes <input checked="" type="checkbox"/> No <input type="checkbox"/> Crawl		
43 History and Significance The building at present looks more like a turn-of-the-century structure, but the title abstract indicates that it was constructed between 1860 and 1864 by William McIntosh. After changing hands several times, the property was acquired in 1872 by John Fisher, who lived there until his death in 1906. He bequeathed to to his daughter Cornelia Frances. McIntosh headed his own firm and he was also on the board of directors of the Clarksville and Western Railway Co. and the Clarksville Papermill.		30. Foundation Material <u>Cut Stone 40</u>		
45 Sources of Information Title abstract		31. Wall Construction <u>Frame WU</u>		4. Present Name(s) <u>McIntosh-Fisher House</u>
		32. Roof Type & Material <u>Asbestos shingle HP Med hip. 64</u>		
		33. No. of Bays Front <u>4</u> Side <u>3</u>		
		34. Wall Treatment <u>Alum. siding 55</u>		5. Other Name(s) <u>210 Smith Street</u>
		35. Plan Shape <u>L</u>		
		36. Changes (Explain in #42) <u>Addition x1 Altered x1 Moved 1</u>		
		37. Condition Interior <u>good</u> Exterior <u>good</u>		Photo
		38. Preservation Underway? Yes <input type="checkbox"/> No <input checked="" type="checkbox"/>		
		39. Endangered? By What? Yes <input type="checkbox"/> No <input checked="" type="checkbox"/>		
		40 Visible from Public Road? Yes <input checked="" type="checkbox"/> No <input type="checkbox"/>		Photo
		41 Distance from and Frontage on Road <u>15' / 60'</u>		
		46 Prepared by <u>Alice Rodhouse</u>		Photo
		47 Organization <u>City of Clarksville</u>		
		48 Date <u>4/87</u> 49 Revision Date(s)		



Missouri Office Of Historic Preservation
HISTORIC INVENTORY

P.O. Box 176
 Jefferson City, Missouri 65102

1 No. 73		4. Present Name(s) Ralph I. Jacoby House		1 No.	
2 County Pike		5. Other Name(s) 211 Smith St.			2 County Pike
3 Location of Negatives Clarksville Public Library		0064			
6 Specific Location 211 Smith St.		16. Thematic Category			
7 City or Town Clarksville		17 Date(s) or Period constructed c. 1858		3 Present Name(s) Ralph I. Jacoby House	
8 Site Plan with North Arrow		18 Style or Design Vernacular Greek Revival 07			
		19 Architect or Engineer Ralph Jacoby			
9 Coordinates Lat Long		20 Contractor or Builder Ralph Jacoby		4 Present Name(s) Ralph I. Jacoby House	
10 Site II Building II Structure II Object II		21 Original Use, if apparent residence 01A			
11 On National Register? Yes II No II		22 Present Use residence			
12 Is II Eligible? Yes II No II		23 Ownership Public II Private II		5 Other Name(s) 211 Smith St.	
13 Part of Estab. Hist. Dist.? Yes II No II		24 Owner's Name & Address, if known Marie Jones (Mrs. G. Jack, Sr.)			
14 District Potent'ly? Yes II No II		25 Open to Public? Yes II No II			
15 Name of Established District		26 Local Contact Person or Organization		Photo	
16 Further Description of Important Features The Third Street elevation looks like the front but has no door. Main entry in south face of rear L, opening onto 3-bay porch. Porch has nearly flat roof, wide frieze, square posts with capitals. Windows are two-over-two and have false shutters. Boxed cornice has returns. East wing is one-story, two-car garage with screened porch to the north.		27 Other Surveys in Which Included			
43 History and Significance Ralph I. Jacoby (1835-1916) acquired this property in 1856 (some county records of that period have been lost), for only \$300. It remained in the Jacoby family until 1920 when it was sold to Peter Eugene Jaeger, and his wife Jennie. He was the son of Peter Jaeger, who had immigrated from Germany to Clarksville in 1857 and settled on a farm outside town in 1876. In 1960 the Jaeger children (over)		40 Visible from Public Road? Yes II No II			
44 Description of Environment and Outbuildings		41 Distance from and Frontage on Road 8' / 110'		46 Prepared by Jenkins	
45 Sources of Information Marie Jones legal papers, no abstract History of Pike County (1883) People, Places & Pikers (1981) County Recorder of Deeds, Cemetery book: Book S. page 591 index		47 Organization City of Clarksville			
		48 Date 7/87			

Ralph I. Jacoby House
211 Smith St.

(continued)

43. sold to the present owners. One of the Jaeger children, Everett, has been an active builder in Clarksville.





HISTORIC INVENTORY

Jefferson City, Missouri 65101

1 No <u>26</u>		4. Present Name(s) <u>91PI 0056</u>		1. County <u>Pike</u>	2. Location of Negatives <u>Clarksville Public Library</u>
3 County		Bryant Chapel, African Methodist Episcopal Church			
5 Other Name(s) <u>name [Northern Methodist Episcopal Church of Clarksville]</u> <u>other - Bryant Chapel AME</u>		309 Smith Street			
6 Specific Location <u>309 Smith Street</u> <u>Lot 220</u>		16. Thematic Category <u>200 D3D</u>		28. No. of Stories 1	
7 City or Town II Rural, Township & Vicinity <u>Clarksville</u>		17 Date(s) or Period <u>Constructed 1866, remodeled 1915</u>		29 Basement? <u>Yes</u> <input type="checkbox"/> <u>No</u> <input checked="" type="checkbox"/>	
8 Site Plan with North Arrow		18 Style or Design <u>Greek Revival</u> <u>31</u> <u>72</u>		30 Foundation Material <u>Squared rubble</u> <u>43</u>	
		19 Architect or Engineer <u>other</u> <u>20</u>		31 Wall Construction <u>Brick</u> <u>LB</u>	
		20. Contractor or Builder		32 Roof Type & Material <u>Gable, sheet comp.</u> <u>63</u>	
		21 Original Use, if apparent <u>Church</u> <u>OKA</u>		33 No. of Bays <u>Front 2</u> <u>Side 3</u>	
		22 Present Use <u>Warehouse</u>		34 Wall Treatment <u>Common bond</u> <u>30</u>	
9 Coordinates UTM <u>Lat 15 680565</u> <u>Long 4359440</u>		23 Ownership <u>Public</u> <input type="checkbox"/> <u>Private</u> <input checked="" type="checkbox"/>		35 Plan Shape <u>rectangular</u>	
10 Site II Building <input checked="" type="checkbox"/> Structure II Object II		24 Owner's Name & Address, if known <u>James D. & Mary L. Dockery</u>		36 Changes (Explain in #42) <u>1915</u> <u>Addition</u> <input type="checkbox"/> <u>Altered</u> <input checked="" type="checkbox"/> <u>Moved</u> <input type="checkbox"/>	
11 On National Register? <u>Yes</u> <input type="checkbox"/> <u>No</u> <input checked="" type="checkbox"/>		25 Open to Public? <u>Yes</u> <input type="checkbox"/> <u>No</u> <input checked="" type="checkbox"/>		37 Condition <u>Interior</u> <u>good</u> <u>Exterior</u> <u>fair</u>	
12 Is II Eligible? <u>Yes</u> <input type="checkbox"/> <u>No</u> <input checked="" type="checkbox"/>		26. Local Contact Person or Organization		38 Preservation Underway? <u>Yes</u> <input type="checkbox"/> <u>No</u> <input checked="" type="checkbox"/>	
13 Part of Estab. Hist. Dist.? <u>Yes</u> <input type="checkbox"/> <u>No</u> <input checked="" type="checkbox"/>		27. Other Surveys in Which Included <u>Your Guide to a Walking Tour of Clarksville, Missouri</u>		39 Endangered? By What? <u>Yes</u> <input checked="" type="checkbox"/> <u>No</u> <input type="checkbox"/> <u>Lack of maintenance</u>	
14 District Potent'l? <u>Yes</u> <input type="checkbox"/> <u>No</u> <input checked="" type="checkbox"/>		40 Visible from Public Road? <u>Yes</u> <input checked="" type="checkbox"/> <u>No</u> <input type="checkbox"/>		41 Distance from and Frontage on Road <u>10/110</u>	
15 Name of Established District <u>Historic Resources of Clarksville MRS</u>		42 Further Description of Important Features <u>Gable end to street has small 6-pane window and broad 2-part frieze, which runs around building, just above side windows. Two matching entries have double doors and 4-pane transoms under thick white-painted lintels. Side windows have similar lintels. Windows are now closed with unpainted composition board. There is a short chimney on the west side, and at the roof ridge over the doors is a wooden construction that appears to have been the base for a steeple.</u>			
43 History and Significance <u>Although the cornerstone gives the date 1915 for a remodeling of this building, the style and form of the building clearly reflect its origins as the Northern Methodist Episcopal Church built in 1866. In that year Benjamin Clifford and William Hough and their wives sold this land "in trust that said premises shall be used, kept, maintained and disposed of as a place of Divine Worship for the use of the ministry and membership of the Methodist</u>		44 Description of Environment and Outbuildings <u>(see attached sheet)</u>			
45 Sources of Information <u>Cornerstone</u> <u>Title abstract</u> <u>People, Places & Pickers, p. 213</u>		46 Prepared by <u>Historic Task Force</u>		47 Organization <u>City of Clarksville</u>	
		48 Date <u>3/87</u>		49 Revision Date(s)	

4. County
Pike

5. Present Name(s)
Bryant Chapel

6. Other Name(s)
309 Smith Street

Bryant Chapel, African Methodist Episcopal Church, 309 Smith Street

43. (cont.) Episcopal Church." The church survived at this location only a few years. In 1872 the property was acquired by E. B. Carroll and Daniel Douglas, trustees of the Cumberland Presbyterian Church, which had been founded in 1868. In 1886 that congregation built a new church at 3rd and Main Cross and sold this one to the African Methodist Episcopal Church, Lewis Merritt, Jerry Young and Charles Davis, trustees. The building was remodeled in 1915 under Rev. E. Pittman. This building was a focus for the black community in Clarksville until 1982, when it was sold. It was acquired by the present owners in 1986.

The African Methodist Episcopal Church was organized in 1880 and services were held near this spot prior to the acquisition of this building. It was said that the building was the oldest AME one west of the Mississippi.





Missouri Office Of Historic Preservation

HISTORIC INVENTORY

P.O. Box 176
Jefferson City, Missouri 65102

1. No. 1		4. Present Name(s) Buckley-Pollock House		2. No. 2	
2. County Pike		5. Other Name(s) 310 Smith Street House		3. No. 3	
3. Location of Negatives Clarksville Public Library		6. Specific Location Lot 221		4. No. 4	
7. City or Town II Rural, Township & Vicinity Clarksville		16. Thematic Category		28. No. of Stories 2-1-1	
8. Site Plan with North Arrow SMITH		17. Date(s) or Period Constructed c. 1855		29. Basement? Yes <input checked="" type="checkbox"/> No <input type="checkbox"/>	
9. Coordinates UTM Lat Long		18. Style or Design Victorian vernacular 19		30. Foundation Material Prob. stone 40	
10. Site Building <input checked="" type="checkbox"/> Structure <input type="checkbox"/> Object <input type="checkbox"/>		19. Architect or Engineer		31. Wall Construction Frame wu	
11. On National Register? Yes <input type="checkbox"/> No <input checked="" type="checkbox"/>		20. Contractor or Builder Pike WA		32. Roof Type & Material high gable, comp. 68	
12. Is It Eligible? Yes <input type="checkbox"/> No <input type="checkbox"/>		21. Original Use, if apparent Residence OIA		33. No. of Bays Front 3+1 Side 4	
13. Part of Estab. Hist. Dist.? Yes <input type="checkbox"/> No <input checked="" type="checkbox"/>		22. Present Use Residence		34. Wall Treatment Asbestos shingle 64	
14. District Potent'l? Yes <input checked="" type="checkbox"/> No <input type="checkbox"/>		23. Ownership Public <input type="checkbox"/> Private <input checked="" type="checkbox"/>		35. Plan Shape irregular	
15. Name of Established District		24. Owner's Name & Address, if known William McKenzie		36. Changes (Explain in #42) Addition <input checked="" type="checkbox"/> Altered <input checked="" type="checkbox"/> Moved <input type="checkbox"/>	
16. Further Description of Important Features Front of house faces east toward alley and river; bounded at rear by 4th St. and north by Smith St. Porch across front wraps around southeast corner; original cornice and plain frieze are supported by new wrought-iron posts. Foundation is covered by metal sheets resembling vermiculated stone. Two-over-two windows have frames with slight entablatures; shutters are recent and false. Plain frieze and boxed cornice with returns. One-story wing at rear		25. Open to Public? Yes <input type="checkbox"/> No <input checked="" type="checkbox"/>		37. Condition Interior good Exterior good	
17. History and Significance Based on the increase in property values shown in the title abstract, a small house seems to have been built on this property in the mid 1850's. Moses D. Buckley bought the property in 1853 for \$150 and sold it two years later for \$500. He bought it back and sold it again in 1856 to Solomon Pollock for \$850. In 1863 Pollock sold it to		26. Local Contact Person or Organization		38. Preservation Underway? Yes <input type="checkbox"/> No <input checked="" type="checkbox"/>	
18. Description of Environment and Outbuildings Smith Street runs along north side of property and South Fourth Street at the rear.		27. Other Surveys in Which Included Your Guide to a Walking Tour of Clarksville, Mo.		39. Endangered? By What? Yes <input type="checkbox"/> No <input checked="" type="checkbox"/>	
19. Sources of Information Title abstract History of Pike Co. (1883), p. 607		28. Prepared by Historic Task Force		40. Visible from Public Road? Yes <input checked="" type="checkbox"/> No <input type="checkbox"/>	
		29. Organization City of Clarksville		41. Distance from and Frontage on Road 30' / 60'	
		30. Date 4/87		31. Revision Date(s)	

2. No.

2. County
Pike4. Present Name(s)
Buckley-Pollock House5. Other Name(s)
310 Smith Street

Buckley-Pollock House
310 Smith Street

42. (Continued)

has several additions. Attic windows in gables are square and have colored glass squares edging central pane.

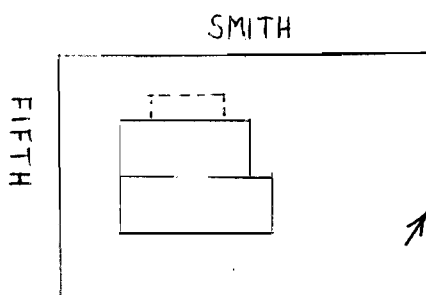
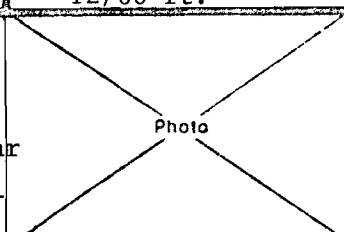
43. (Continued)

George G. Winn for \$1300. After several brief transfers, the property was purchased in 1865 by Mrs. Ann E. Waters, who lived there for the next twenty years. In 1885 it was purchased by William D. Cummins, who seems to have retired there after two decades of farming near Paynesville. Born in Kentucky in 1829, he had come to Missouri in 1853. At first a merchant of Clarksville, he had turned to farming in 1852 after the death of his first wife. He married Martha A. Stewart in 1863. He died about 1902, when his widow sold this property to J. Henry Wells. Wells died in 1924, leaving it to his son George. George kept the property until 1958.





Missouri Office Of Historic Preservation P.O. Box 176
HISTORIC INVENTORY Jefferson City, Missouri 65102

1. No. 23		4. Present Name(s) William F. Richardson House		1. No. 2 County Pike
2. County Pike		5. Other Name(s) 410 Smith Street 0066		
3. Location of Negatives Clarksville Public Library		6. Specific Location Lot 292		2. County Pike
7. City or Town II Rural, Township & Vicinity Clarksville		16. Thematic Category		
8. Site Plan with North Arrow 		17. Date(s) or Period Constructed c. 1878		3. County Pike
9. Coordinates Lat _____ Long _____		18. Style or Design Vernacular Victorian 12		
10. Site I Building <input checked="" type="checkbox"/> Structure I Object I		19. Architect or Engineer		4. Present Name(s) William F. Richardson House
11. On National Register? Yes <input type="checkbox"/> No <input checked="" type="checkbox"/>		20. Contractor or Builder Porch CB		
12. Is II Eligible? Yes <input type="checkbox"/> No <input type="checkbox"/>		21. Original Use, if apparent Residence 01A		5. Other Name(s) 410 Smith Street
13. Part of Estab. Hist. Dist.? Yes <input type="checkbox"/> No <input checked="" type="checkbox"/>		22. Present Use Residence		
14. District Potent? Yes <input type="checkbox"/> No <input type="checkbox"/>		23. Ownership Public <input type="checkbox"/> Private <input checked="" type="checkbox"/>		
15. Name of Established District		24. Owner's Name & Address, if known Dennis Bradley		
16. Further Description of Important Features House seems to have front windows closed up with clapboards. It has 2 front doors sheltered by a low shed roof. Porch has pierced posts and arched frieze with pierced spandrels similar to several other 19th century porches seen around town. Porch floor is concrete. Unusual large end window is paired 2-over-2. Windows in rear wing are 6-over-6. Chimneys rise from center of front and end of rear wing. Rear wing is exceptionally wide, and its west and possibly east parts appear from seams in clapboard to have been added later. Another addition, 2 bays by 1, extends on old concrete		25. Open to Public? Yes <input type="checkbox"/> No <input checked="" type="checkbox"/>		
17. History and Significance William F. Richardson was born in Quincy, Illinois, in 1839 and began to practice medicine there in 1866. He came to Clarksville in 1875 and bought this lot, along with adjacent lots 293 and 294, in 1877, paying \$250. When he sold the property in 1882, he received \$1050. The buyer then was James R. Wells.		26. Local Contact Person or Organization		
18. Description of Environment and Outbuildings On south side of yard is a small metal storage building. Smith Street is gravel surfaced on this block, but 5th Street has macadam.		27. Other Surveys in Which Included		
19. Sources of Information Pike County Recorder of Deeds History of Pike County (1883), p. 591		28. No. of Stories 1-1-1		
20. Prepared by Historic Task Force		29. Basement? Yes <input checked="" type="checkbox"/> No <input type="checkbox"/>		
21. Organization City of Clarksville		30. Foundation Material 3 Brick where exposed		
22. Date 7/87		31. Wall Construction Frame WU		
		32. Roof Type & Material GB Gable, metal sheeting		
		33. No. of Bays Front 4 (2) Side 2		
		34. Wall Treatment Clapboard 21		
		35. Plan Shape T		
		36. Changes (Explain in #42) Addition <input type="checkbox"/> Altered <input checked="" type="checkbox"/> Moved <input type="checkbox"/>		
		37. Condition Interior _____ Exterior fair		
		38. Preservation Underway? Yes <input type="checkbox"/> No <input checked="" type="checkbox"/>		
		39. Endangered? By What? Yes <input type="checkbox"/> No <input checked="" type="checkbox"/>		
		40. Visible from Public Road? Yes <input checked="" type="checkbox"/> No <input type="checkbox"/>		
		41. Distance from and Frontage on Road 12/60 ft.		
		42. Photo 		

William F. Richardson House
410 Smith Street

(continued)

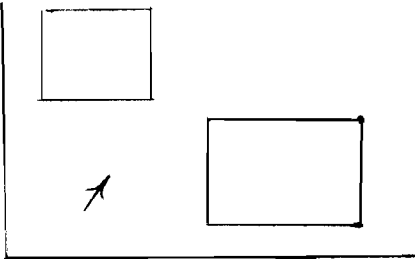
42. foundation from east side of house. It has low shed roof, shiplap siding and 6-over-6 windows.





Missouri Office Of Historic Preservation
HISTORIC INVENTORY

P.O. Box 176
 Jefferson City, Missouri 65102

1 No <u>79</u>		4. Present Name(s) Everett Hoffman House <i>not</i>		1. No.
2 County Pike		5. Other Name(s) 301 Tennessee Street <i>entered</i>		
3 Location of Negatives Clarksville Public Library				
6 Specific Location Lot 165		16. Thematic Category		2. County Pike
7 City or Town <input type="checkbox"/> Rural, Township & Vicinity Clarksville		17 Date(s) or Period Moved to site c. 1969		
8 Site Plan with North Arrow 		18 Style or Design Modified Ranch		
9 Coordinates <input type="checkbox"/> UTM Lat _____ Long _____		19 Architect or Engineer		4. Present Name(s) Everett Hoffman House
10 <input type="checkbox"/> Site <input type="checkbox"/> Building <input type="checkbox"/> Structure <input type="checkbox"/> Object <input type="checkbox"/>		20 Contractor or Builder		
11 On National Register? Yes <input type="checkbox"/> No <input checked="" type="checkbox"/>		21 Original Use, if apparent Residence		
12 Is <input type="checkbox"/> Eligible? Yes <input type="checkbox"/> No <input type="checkbox"/>		22 Present Use Residence		5. Other Name(s) 301 Tennessee Street
13 Part of Estab. Hist. Dist.? Yes <input type="checkbox"/> No <input checked="" type="checkbox"/>		23 Ownership Public <input type="checkbox"/> Private <input checked="" type="checkbox"/>		
14 District Potent'l? Yes <input type="checkbox"/> No <input type="checkbox"/>		24 Owner's Name & Address, if known Everett Hoffman		
15 Name of Established District		25 Open to Public? Yes <input type="checkbox"/> No <input checked="" type="checkbox"/>		3. Other Name(s) 301 Tennessee Street
16 Further Description of Important Features Hip roof has low gable-roofed cupola at top. Front door is sheltered by roof overhang and approached via a wooden stoop. A small shed roof shelters west side entrance. Front windows are unequal & have non-fitting shutters; to right of door is 9-pane picture window, to left wide, but short double-hung window. Other windows vary in size. Top part of front wall has vertical siding with rounded (over)		26 Local Contact Person or Organization		
43 History and Significance This house replaced an earlier one-story one that faced Third Street. It is a pre-fab house, built by a company in St. Louis County.		27 Other Surveys in Which Included		
44 Description of Environment and Outbuildings West side yard is fenced with widely spaced horizontal boards. Matching garage (wide siding, hip roof, cupola) stands behind house at west edge of lot but opening onto 3rd Street.		28. No. of Stories <u>1</u>		3. Other Name(s) 301 Tennessee Street
45 Sources of Information Sanborn map 1930		29. Basement? Yes <input type="checkbox"/> No <input checked="" type="checkbox"/>		
		30. Foundation Material Concrete block		
		31. Wall Construction Frame		3. Other Name(s) 301 Tennessee Street
		32. Roof Type & Material low hip, comp.		
		33. No. of Bays Front <u>3</u> Side <u>irr. 4</u>		
		34. Wall Treatment aluminum siding		3. Other Name(s) 301 Tennessee Street
		35. Plan Shape Rectangular		
		36. Changes (Explain in #42) Addition <input type="checkbox"/> Altered <input type="checkbox"/> Moved <input type="checkbox"/>		
		37. Condition Interior _____ Exterior <u>Good</u>		3. Other Name(s) 301 Tennessee Street
		38. Preservation Underway? Yes <input type="checkbox"/> No <input checked="" type="checkbox"/>		
		39. Endangered? Yes <input type="checkbox"/> No <input checked="" type="checkbox"/>		
		40. Visible from Public Road? Yes <input checked="" type="checkbox"/> No <input type="checkbox"/>		3. Other Name(s) 301 Tennessee Street
		41. Distance from and Frontage on Road 110'		
		Photo		
46 Prepared by Historic Task Force		47 Organization City of Clarksville		3. Other Name(s) 301 Tennessee Street
48 Date Apr. 30 1987		49 Revision Date(s)		

Everett Hoffman House

301 Tennessee St.

42. (Continued)

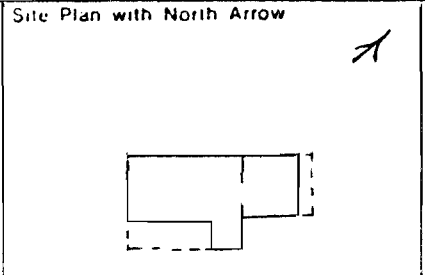
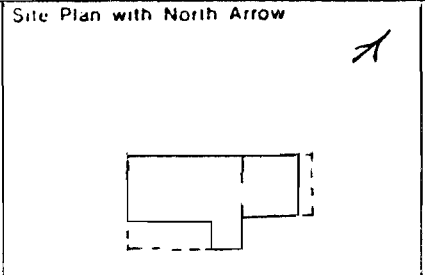
bottom corners to create a scalloped effect.





Missouri Office of Historic Preservation
HISTORIC INVENTORY

P.O. Box 176
 Jefferson City, Missouri 65102

1 No. <u>228</u>		4. Present Name(s) Lee Middleton House		1. No. 2 County Pike 3 Location of Negatives Clarksville Public Library 6 Specific Location Lot 228 7 City or Town If Rural, Township & Vicinity Clarksville 8 Site Plan with North Arrow 
2 County Pike		5. Other Name(s) 0062		
3 Location of Negatives Clarksville Public Library		16. Thematic Category 17 Date(s) or Period Constructed c. 1872 18 Style or Design Vernacular Victorian 49 19. Architect or Engineer 20. Contractor or Builder Porch K1 21. Original Use, if apparent Residence DIA 22 Present Use Residence 23 Ownership Public <input type="checkbox"/> Private <input checked="" type="checkbox"/> 24. Owner's Name & Address, if known Ronnie Redd 25. Open to Public? Yes <input type="checkbox"/> No <input checked="" type="checkbox"/> 26. Local Contact Person or Organization 27. Other Surveys in Which Included		
6 Specific Location Lot 228		28. No. of Stories 1 - 1 29. Basement? Yes <input type="checkbox"/> No <input checked="" type="checkbox"/> 30. Foundation Material Prob. Stone 40 31. Wall Construction Frame WU 32. Roof Type & Material Gable GB SD 71 33. No. of Bays Front 1rr Side 4 34. Wall Treatment Clapboard 21 35. Plan Shape Irregular 36. Changes (Explain in #42) Addition <input checked="" type="checkbox"/> Altered <input checked="" type="checkbox"/> Moved <input type="checkbox"/> 37. Condition Interior Exterior poor 38. Preservation Underway? Yes <input type="checkbox"/> No <input checked="" type="checkbox"/> 39. Endangered? By What? Yes <input checked="" type="checkbox"/> No <input type="checkbox"/> neglect 40. Visible from Public Road? Yes <input checked="" type="checkbox"/> No <input type="checkbox"/> 41. Distance from and Frontage on Road /110 ft.		2. County Pike 3. Present Name(s) Lee Middleton House 4. Present Name(s) 311 Tennessee 5. Other Name(s) 311 Tennessee
7 City or Town If Rural, Township & Vicinity Clarksville		36. Changes (Explain in #42) Addition <input checked="" type="checkbox"/> Altered <input checked="" type="checkbox"/> Moved <input type="checkbox"/> 37. Condition Interior Exterior poor 38. Preservation Underway? Yes <input type="checkbox"/> No <input checked="" type="checkbox"/> 39. Endangered? By What? Yes <input checked="" type="checkbox"/> No <input type="checkbox"/> neglect 40. Visible from Public Road? Yes <input checked="" type="checkbox"/> No <input type="checkbox"/> 41. Distance from and Frontage on Road /110 ft.		
8 Site Plan with North Arrow 		36. Changes (Explain in #42) Addition <input checked="" type="checkbox"/> Altered <input checked="" type="checkbox"/> Moved <input type="checkbox"/> 37. Condition Interior Exterior poor 38. Preservation Underway? Yes <input type="checkbox"/> No <input checked="" type="checkbox"/> 39. Endangered? By What? Yes <input checked="" type="checkbox"/> No <input type="checkbox"/> neglect 40. Visible from Public Road? Yes <input checked="" type="checkbox"/> No <input type="checkbox"/> 41. Distance from and Frontage on Road /110 ft.		
9 Coordinates Lat Long		10. Site <input type="checkbox"/> Building <input checked="" type="checkbox"/> Structure <input type="checkbox"/> Object <input type="checkbox"/> 11. On National Register? Yes <input type="checkbox"/> No <input checked="" type="checkbox"/> 12. Is it Eligible? Yes <input type="checkbox"/> No <input type="checkbox"/> 13. Part of Estab. Hist. Dist.? Yes <input type="checkbox"/> No <input checked="" type="checkbox"/> 14. District Potent? Yes <input type="checkbox"/> No <input type="checkbox"/> 15. Name of Established District		Photo
10. Site <input type="checkbox"/> Building <input checked="" type="checkbox"/> Structure <input type="checkbox"/> Object <input type="checkbox"/> 11. On National Register? Yes <input type="checkbox"/> No <input checked="" type="checkbox"/> 12. Is it Eligible? Yes <input type="checkbox"/> No <input type="checkbox"/> 13. Part of Estab. Hist. Dist.? Yes <input type="checkbox"/> No <input checked="" type="checkbox"/> 14. District Potent? Yes <input type="checkbox"/> No <input type="checkbox"/> 15. Name of Established District		Photo		
10. Site <input type="checkbox"/> Building <input checked="" type="checkbox"/> Structure <input type="checkbox"/> Object <input type="checkbox"/> 11. On National Register? Yes <input type="checkbox"/> No <input checked="" type="checkbox"/> 12. Is it Eligible? Yes <input type="checkbox"/> No <input type="checkbox"/> 13. Part of Estab. Hist. Dist.? Yes <input type="checkbox"/> No <input checked="" type="checkbox"/> 14. District Potent? Yes <input type="checkbox"/> No <input type="checkbox"/> 15. Name of Established District				
12. Further Description of Important Features House has only one bay at west end, with verandah across south side with continuation of main roof at lower angle. Verandah is supported by irregularly spaced studs, and east part has been enclosed. A shed-roofed addition has been built on east side of house with modern hinged windows and a low deck in front. Foundation in front is covered by embossed sheet metal. Wall at front porch appears to have one or two openings covered by clapboard, as does back wall to north.			Photo	
13. History and Significance John Middleton, the partner in Middleton & Fern's blacksmith shop, located nearby, bought this lot from his brother Jacob and others in 1867 and sold it to his other brother Lee in 1872. Lee Middleton (1831-1898) was reported living here in the 1875 city directory. About 1885 the property was sold to John W. Simonds, who had formerly owned the vinegar factory and the noted residence "Bluff Dale." Whether Simonds ever lived here is questionable, but the property remained in his family until 1949.		Photo		
14. Description of Environment and Outbuildings				
15. Sources of Information Pike County Recorder of Deeds 1875 City Directory History of Pike County (1883), p. 535			Photo	
16. Prepared by Historic Task Force 17. Organization City of Clarksville		Photo		
18. Date of Report 7/87				



Missouri Office Of Historic Preservation
HISTORIC INVENTORY

P.O. Box 176
Jefferson City, Missouri 65102

1 No <u>27</u>		4. Present Name(s) Jaeger House		2. No. County Pike
2 County Pike		5. Other Name(s) 102 Virginia Street House		
3 Location of Negatives Clarksville Public Library				
6 Specific Location Eastern portion Lot 12		16. Thematic Category		2 County Pike 4 Present Name(s) Jaeger House
7 City or Town If Rural, Township & Vicinity Clarksville		17 Date(s) or Period Constructed after 1923		
8 Site Plan with North Arrow VIRGINIA		18 Style or Design neo French Colonial <u>49</u>		
<div style="display: flex; align-items: center;"> <div style="border: 1px solid black; width: 100px; height: 100px; margin-right: 10px;"></div> <div style="border: 1px solid black; width: 100px; height: 100px; margin-right: 10px;"></div> <div style="border: 1px solid black; width: 100px; height: 100px; margin-right: 10px;"></div> <div style="writing-mode: vertical-rl; transform: rotate(180deg);">FIRST ST RT-OF-WAY</div> </div>		19 Architect or Engineer		
		20 Contractor or Builder Oba Dodge		
		21 Original Use, if apparent Filling station 16D 03E 01A		
9 Coordinates Lat Long		22 Present Use Residence		
10 Site II Building II Structure II Object II		23 Ownership Public <input checked="" type="checkbox"/> Private <input type="checkbox"/>		
11 On National Register? Yes <input type="checkbox"/> No <input checked="" type="checkbox"/>		24 Owner's Name & Address, if known Everett and Edith Jaeger		
12 Is II Eligible? Yes <input type="checkbox"/> No <input type="checkbox"/>		25 Open to Public? Yes <input type="checkbox"/> No <input checked="" type="checkbox"/>		
13 Part of Estab. Hist. Dist.? Yes <input type="checkbox"/> No <input checked="" type="checkbox"/>		26 Local Contact Person or Organization		
14 District Potent'l? Yes <input checked="" type="checkbox"/> No <input type="checkbox"/>		27. Other Surveys in Which Included		
15 Name of Established District		28. No. of Stories 1		5 Other Name(s) 102 Virginia
		29. Basement? Yes <input type="checkbox"/> No <input checked="" type="checkbox"/>		
		30. Foundation Material Rubble, Coursed <u>40</u>		
		31. Wall Construction Frame <u>WU</u>		
		32. Roof Type & Material Gable, metal <u>GR SD</u>		
		33. No. of Bays Front 3 Side 3		
		34. Wall Treatment <u>49 64</u> Plush board, shingles		
		35. Plan Shape rectangular		
		36. Changes (Explain in #42) Addition by <u>altered 11</u> Moved <u>11</u>		
		37. Condition Interior good Exterior good		
		38. Preservation Underway? Yes <input type="checkbox"/> No <input checked="" type="checkbox"/>		
		39. Endangered? By What? Yes <input type="checkbox"/> No <input checked="" type="checkbox"/>		
		40 Visible from Public Road? Yes <input checked="" type="checkbox"/> No <input type="checkbox"/>		
		41 Distance from and Frontage on Road 30'/35'		
42 Further Description of Important Features The profile of the house resembles French colonial cottages, with lower pitched front porch roof and rear lean-to. Sides have green asbestos shingles, front and back vertical siding painted white. The front porch has 3 bays, but the house behind has 3 windows and a door.				
43 History and Significance The structure was built for a filling station and used in that capacity for approximately 15 years. It was later converted to a house. The adjacent building built in 1970 has the same front facing. Prior to 1923 this property had been part of the LaCrosse Lumber yard, but in that year a fire leveled the whole area.				
44 Description of Environment and Outbuildings Front street's right-of-way is east of the house, but the paving ends at this point and area is grassed. Facing this frontage behind the house is a gambrel-roofed garage with corrugated metal roofing, asbestos siding, and a concrete foundation. It was built about 1965.				
45 Sources of Information Interview with owner				
46 Prepared by Historic Task Force				
47 Organization City of Clarksville				
48 Date 4/87 49 Revision Date(s)				





Missouri Office Of Historic Preservation
HISTORIC INVENTORY

P.O. Box 176
 Jefferson City, Missouri 65102

1. No. 22		4. Present Name(s) Jaeger House		2. County Pike
2. County Pike		5. Other Name(s) 104-106 Virginia		
3. Location of Negatives Clarksville Public Library				
6. Specific Location Lot 12--western portion		16. Thematic Category		2. County Pike
7. City or Town II Rural, Township & Vicinity Clarksville		17. Date(s) or Period 1970		
8. Site Plan with North Arrow VIRGINIA 104-106 102 alley FIRST ST RT-OF-WAY		18. Style or Design neo French colonial		
		19. Architect or Engineer		4. Present Name(s) Jaeger House
		20. Contractor or Builder Everett Jaeger		
		21. Original Use, if apparent Duplex-residence		
		22. Present Use Duplex-residence		2. County Pike
		23. Ownership Public <input type="checkbox"/> Private <input checked="" type="checkbox"/>		
		24. Owner's Name & Address, if known Everett and Edith Jaeger		
9. Coordinates UTM Lat Long		25. Open to Public? Yes <input type="checkbox"/> No <input checked="" type="checkbox"/>		4. Present Name(s) Jaeger House
10. Site <input type="checkbox"/> Building <input checked="" type="checkbox"/> Structure <input type="checkbox"/> Object <input type="checkbox"/>		26. Local Contact Person or Organization		
11. On National Register? Yes <input type="checkbox"/> No <input checked="" type="checkbox"/> 12. Is it Eligible? Yes <input type="checkbox"/> No <input checked="" type="checkbox"/>		27. Other Surveys in Which Included		
13. Part of Estab. Hist. Dist.? Yes <input type="checkbox"/> No <input checked="" type="checkbox"/> 14. District Potent'l? Yes <input type="checkbox"/> No <input checked="" type="checkbox"/>		38. Preservation Underway? Yes <input type="checkbox"/> No <input checked="" type="checkbox"/>		5. Other Name(s) 104-106 Virginia
15. Name of Established District		39. Endangered? By What? Yes <input type="checkbox"/> No <input checked="" type="checkbox"/>		
		40. Visible from Public Road? Yes <input checked="" type="checkbox"/> No <input type="checkbox"/>		
42. Further Description of Important Features Front has verandah continuing line of roof. It has 4 bays articulated only by plain posts. Behind, the elevation has two doors flanked by double-hung windows. End walls are concrete block, front is modern vertical siding imitating board-and-batten siding. At front corners of building are piers of squared sandstone. Modern metal roofing resembles older standing seam.		41. Distance from and Frontage on Road 25'/50'		5. Other Name(s) 104-106 Virginia
43. History and Significance This building was built by Everett Jaeger at the same time he remodeled the house next door. He has constructed several of the newer houses in Clarksville.		Photo		
44. Description of Environment and Outbuildings Building is designed to harmonize with older house to east, with same metal roofing and modern vertical sheathing to look like board-and-batten in front. At rear is deep creek bed.				
45. Sources of Information Interview with owner		46. Prepared by Historic Task Force		5. Other Name(s) 104-106 Virginia
		47. Organization City of Clarksville		
		48. Date 4/87 49. Revision Date(s)		



Missouri Office Of Historic Preservation
HISTORIC INVENTORY

P.O. Box 176
 Jefferson City, Missouri 65102

1. No 75		4. Present Name(s) "The Barracks" other		2. No. Pike County "The Barracks" 209 Virginia
2. County Pike		5. Other Name(s) 0052		
3. Location of Negatives Clarksville Public Library		6. Specific Location Lot 152		
7. City or Town Clarksville		16. Thematic Category C. 1870		28. No. of Stories 1 1/2
17. Date(s) or Period C. 1870		29. Basement? Partial Yes <input checked="" type="checkbox"/> No <input type="checkbox"/>		
18. Style or Design Vernacular Victorian 09		30. Foundation Material Stone 40		
19. Architect or Engineer roof DR		31. Wall Construction Frame WU		32. Roof Type & Material 6B Gable, shingle 63
20. Contractor or Builder prick TB		33. No. of Bays Front 3 Side 2		
21. Original Use, if apparent Residence 01A		34. Wall Treatment Asbestos siding 6A		
22. Present Use Residence		35. Plan Shape irregular		36. Changes (Explain in #42) Addition to Altered by Moved 11
23. Ownership Public 11 Private <input checked="" type="checkbox"/>		37. Condition Interior poor Exterior fair		
24. Owner's Name & Address, if known Fred & Imogene Howland		38. Preservation Underway? Yes 11 No <input checked="" type="checkbox"/>		
25. Open to Public? Yes 11 No <input checked="" type="checkbox"/>		39. Endangered? Yes 11 No <input checked="" type="checkbox"/>		40. Visible from Public Road? Yes <input checked="" type="checkbox"/> No 11
26. Local Contact Person or Organization		41. Distance from and Frontage on Road 10' / 110'		
27. Other Surveys in Which Included				
28. Further Description of Important Features Porch of 3 bays across front has square posts with capitals and antae supporting nearly flat roof. Windows are 1-over-1. Rear wing has shed-roof dormer. A second one-story clapboard wing has low gable facing east.				5. Other Name(s) 209 Virginia
43. History and Significance Benjamin P. Clifford bought lot 152 in 1852 for \$450, when it already had some improvements. In 1857 he sold it to Joseph, Benjamin and George Williamson, who established a woolen factory there. In 1862 a Deed of Trust for \$2000 states "it being the lot where the Williamsons have the carding factory." Shortly after that they moved the factory to the mouth of Calumet Creek north of town. The building on Lot 152 was then used as apartments and it is this use which has given the present house the name "The				
44. Description of Environment and Outbuildings A squared rubble retaining wall across the front has corner piers. Two sheds with green asphalt siding fixed with white battens stand at northeast corner of lot. Third street is to west, and across Virginia is a deep creekbed.				
45. Sources of Information Title abstract Tales and Talk from Down in Pike (1976) p. 11 History of Pike County (1883), p. 307 Sanborn maps, 1886, 1900, 1909		46. Prepared by Historical Task Force		Photo
		47. Organization City of Clarksville		
		48. Date 4/87		

"The Barracks"
209 Virginia

43. (Continued)

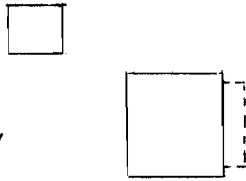
Barracks." George Williamson died of wounds in Ripley, Mississippi, in 1864 while fighting with the 23rd Regiment, Missouri, Volunteers, and in 1870 his brothers moved away and their factory was closed.

Several transactions took place when the Williamsons left and Western Herndon became owner of the entire lot in a Quit Claim Deed; he sold to George Hirt in the same year. In 1873 L.A. Welch became the owner and both the deed and his will made later that year state there was a dwelling on Lot 152. Apparently the front part of the present house was built about 1870. Welch's wife and daughter sold the property in 1883 to Edna McConkey, who married B.P. Norman in 1886. The Normans also owned lot 88, which now belongs to Mrs. Joe Jaeger. The house was substantially enlarged between 1900 and 1909, in which year it was sold to P.O. Scholl. There have been several owners since 1919 including Mr. & Mrs. Joe T. Owens. Mrs. Owens is now quite elderly and lives on Washington Street.





Missouri Office of Historic Preservation
HISTORIC INVENTORYP.O. Box 176
Jefferson City, Missouri 65102

1. No. 25		4. Present Name(s) Middleton-Chapman House		1. No. 2. County Pike 3. Present Name(s) Middleton-Chapman House 4. Present Name(s) 407 Virginia Street House
2. County Pike		5. Other Name(s) 0068		
3. Location of Negatives Clarksville Public Library				
6. Specific Location Lots 240 & 241		16. Thematic Category		
7. City or Town If Rural, Township & Vicinity Clarksville		17. Date(s) or Period Constructed c. 1900		28. No. of Stories 1 /
8. Site Plan with North Arrow 		18. Style or Design Vernacular 02		29. Basement? Yes <input checked="" type="checkbox"/> No <input type="checkbox"/>
		19. Architect or Engineer		30. Foundation Material Stone 40
		20. Contractor or Builder Don 071		31. Wall Construction Frame WU
		21. Original Use, if apparent Residence 01A		32. Roof Type & Material 08 Gable, rolled asphalt
		22. Present Use Residence		33. No. of Bays Front 3 Side 2
		23. Ownership Public <input type="checkbox"/> Private <input checked="" type="checkbox"/>		34. Wall Treatment Asbestos shingle 04
		24. Owner's Name & Address, if known Joe & Susie Hammers		35. Plan Shape irregular
9. Coordinates UTM Lat Clarksville Long		25. Open to Public? Yes <input type="checkbox"/> No <input checked="" type="checkbox"/>		36. Changes (Explain in #42) Addition 04 Altered 04 Moved 11
10. Site <input type="checkbox"/> Building <input checked="" type="checkbox"/> Structure <input type="checkbox"/> Object <input type="checkbox"/>		26. Local Contact Person or Organization		37. Condition Interior Exterior fair
11. On National Register? Yes <input type="checkbox"/> No <input checked="" type="checkbox"/>		27. Other Surveys in Which Included		38. Preservation Underway? Yes <input type="checkbox"/> No <input checked="" type="checkbox"/>
12. Is it Eligible? Yes <input type="checkbox"/> No <input type="checkbox"/>				39. Endangered? Yes <input type="checkbox"/> No <input checked="" type="checkbox"/>
13. Part of Estab. Hist. Dist? Yes <input type="checkbox"/> No <input checked="" type="checkbox"/>				40. Visible from Public Road? Yes <input checked="" type="checkbox"/> No <input type="checkbox"/>
14. District Potent? Yes <input type="checkbox"/> No <input type="checkbox"/>				41. Distance from and Frontage on Road 120 ft.
15. Name of Established District				407 Virginia
22. Further Description of Important Features Typical cottage with center chimney and lean-to addition to rear is given prominence by site on very steep hill. Front actually faces right-of-way to 4th Street, which does not go through at this point because of steepness. Across front is screened-in shed roof porch with board siding.				
43. History and Significance Available data do not permit accurate dating of this house. These two lots and the two behind them sold for as much as \$1000 as early as 1864, but the property changed hands every few years, and we have no evidence that the owners lived here. One possibility is that the house was built by James B. Middleton, who owned the property from 1908 to 1913. He was the son of John Middleton, who lived nearby, and he also owned Lots 288 & 289, where a similar house was built. He bought these lots for \$625 and sold them for				Photo
44. Description of Environment and Outbuildings Virginia is surfaced with gravel at this point. It does not go through to the east but turns south on Fourth Street. West yard of property has barn-sided garage and two other sheds in poor condition.				
45. Sources of Information Pike County Recorder of Deeds		46. Prepared by Historic Task Force		
		47. Organization City of Clarksville		

Middleton-Chapman House
407 Virginia

(continued)

43. \$1000 to Mrs. Carrie E. Chapman. She sold them ten years later to Shadrack Turner.

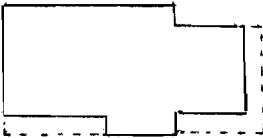




Missouri Office Of Historic Preservation

HISTORIC INVENTORY

P.O. Box 176
Jefferson City, Missouri 65102

1. No. 76		4. Present Name(s) Owsley-Drake House <i>other</i>		2. No.	
2. County Pike		5. Other Name(s) 212 Washington Street <i>name</i> 0054		3. County Pike	
3. Location of Negatives Clarksville Public Library		16. Thematic Category		28. No. of Stories 2-1	
6. Specific Location Lots 145 & 146		17. Date(s) or Period Constructed ca 1860		29. Basement? Yes <input checked="" type="checkbox"/> No <input type="checkbox"/>	
7. City or Town II Rural, Township & Vicinity Clarksville		18. Style or Design Italianate 42		30. Foundation Material Squared Rubble 40	
8. Site Plan with North Arrow THIRD  WASHINGTON		19. Architect or Engineer <i>other</i> 30		31. Wall Construction Brick LB	
9. Coordinates UTM Lat Long		20. Contractor or Builder <i>other</i> WA ST		32. Roof Type & Material HP hip, asphalt 63	
10. Site <input type="checkbox"/> Building <input checked="" type="checkbox"/> Structure <input type="checkbox"/> Object <input type="checkbox"/>		21. Original Use, if apparent Residence OIA		33. No. of Bays Front 3 Side irr 7	
11. On National Register? Yes <input type="checkbox"/> No <input checked="" type="checkbox"/>		22. Present Use Residence		34. Wall Treatment Painted white 30	
12. Is it Eligible? Yes <input type="checkbox"/> No <input type="checkbox"/>		23. Ownership Public <input type="checkbox"/> Private <input checked="" type="checkbox"/>		35. Plan Shape irregular	
13. Part of Estab. Hist. Dist.? Yes <input type="checkbox"/> No <input checked="" type="checkbox"/>		24. Owner's Name & Address, if known Mrs. Thomas W. McIlroy		36. Changes (Explain in #42) Added 11 Altered K1 Moved 11	
14. District Potent? Yes <input type="checkbox"/> No <input type="checkbox"/>		25. Open to Public? Yes <input type="checkbox"/> No <input checked="" type="checkbox"/>		37. Condition Interior good Exterior excellent	
15. Name of Established District		26. Local Contact Person or Organization		38. Preservation Underway? Yes <input type="checkbox"/> No <input checked="" type="checkbox"/>	
42. Further Description of Important Features This home had a flowing spring in basement used to keep milk and butter and later as a minnow trap for business with fishermen. Original roof--metal standing seam was later covered with asphalt shingles. Front is L-shaped with left bay set 2 bays back. It has an entry with a deeply inset segmental-arched toplight, and adjacent side bay has similar door. Windows are also segmental		27. Other Surveys in Which Included Your Guide to a Walking Tour of Clarksville, MO		39. Endangered? By What? Yes <input type="checkbox"/> No <input type="checkbox"/>	
43. History and Significance The house must have been standing by 1866 when it was exchanged by Jeptha and Sarah Jane Owsley for \$5000. Jeptha Owsley had acquired the property in 1848, but the style of the house is more typical of the period just before and after the Civil War. In 1868 Sarah Jane Owsley sold the property to Samuel A. & Lucinda Drake, and they lived		40. Visible from Public Road? Yes <input type="checkbox"/> No <input type="checkbox"/>		41. Distance from and Frontage on Road 25' / 110'	
44. Description of Environment and Outbuildings The house is situated on two lots. One outbuilding is situated just south of the house. Parklike yard includes several pines and a weeping willow.		45. Sources of Information Title abstract Tales and Talk From Down in Pike (1976), p. 64		46. Prepared by Historic Task Force	
45. Sources of Information		47. Organization City of Clarksville		48. Date 3/87	
		49. Revision Date(s)		5. Other Name(s) 212 Washington	

Owsley-Drake House
212 Washington

42. (Continued)

arched, now blocked at top to accommodate storm windows. Sashes are 2 over 2. Arches are accented by radiating bricks. Broad plain frieze surrounds house under boxed cornice. Chimneys rise at centers of front and east side. One-story rear wing has 4 bays, partly exposed basement under porch. Front porch has square posts and flaring capitals supporting shaped frieze. Balustrade is missing in front.

43. (Continued)

here until 1883, when they moved to Hannibal. Later owners were John M. Tillotson (1883-91), Henry B. Miller (1892-1906), Mary L. Bankhead (1906-08), A.W. Luke (1908-1913), and the LaRue family (1913-c.1970).





Missouri Office Of Historic Preservation

HISTORIC INVENTORY

P.O. Box 176
Jefferson City, Missouri 65102

1. No. 24		4. Present Name(s) Former Methodist Church Parsonage <i>other</i>		1. No.
2. County Pike		5. Other Name(s) 213 Washington Street House 0053		
3. Location of Negatives Clarksville Public Library		16. Thematic Category		2. County Pike
6. Specific Location Lot 144		17. Date(s) or Period Constructed c. 1850		
7. City or Town <input type="checkbox"/> Rural, Township & Vicinity Clarksville		18. Style or Design Vernacular Victorian 49		4. Present Name(s) Former Methodist Church Parsonage
8. Site Plan with North Arrow		19. Architect or Engineer		
		20. Contractor or Builder prich FU		5. Other Name(s) 213 Washington
		21. Original Use, if apparent Residence 06D DIA		
9. Coordinates <input type="checkbox"/> UTM Lat _____ Long _____		22. Present Use Residence		6. Other Name(s) 213 Washington
10. <input type="checkbox"/> Site <input type="checkbox"/> Structure <input type="checkbox"/> <input checked="" type="checkbox"/> Building <input checked="" type="checkbox"/> Object <input type="checkbox"/>		23. Ownership <input type="checkbox"/> Public <input checked="" type="checkbox"/> Private		
11. On National Register? <input checked="" type="checkbox"/> Yes <input checked="" type="checkbox"/> No		24. Owner's Name & Address, if known Mrs. Joe Owens		7. Other Name(s) 213 Washington
12. Is it Eligible? <input checked="" type="checkbox"/> Yes <input checked="" type="checkbox"/> No		25. Open to Public? <input type="checkbox"/> Yes <input checked="" type="checkbox"/> No		
13. Part of Estab. Hist. Dist.? <input checked="" type="checkbox"/> Yes <input checked="" type="checkbox"/> No		26. Local Contact Person or Organization		8. Other Name(s) 213 Washington
14. District Potent? <input checked="" type="checkbox"/> Yes <input checked="" type="checkbox"/> No		27. Other Surveys in Which Included		
15. Name of Established District		32. Roof Type & Material Gable, comp GB 63		9. Other Name(s) 213 Washington
31. On National Register? <input checked="" type="checkbox"/> Yes <input checked="" type="checkbox"/> No		33. No. of Bays Front 3 Side 4		
30. Foundation Material Stone 40		34. Wall Treatment Asbestos shingle 64		10. Other Name(s) 213 Washington
31. Wall Construction Frame WU		35. Plan Shape irregular		
32. Roof Type & Material Gable, comp GB 63		36. Changes (Explain in #42) Addition 11 Altered 11 Moved 11		11. Other Name(s) 213 Washington
33. No. of Bays Front 3 Side 4		37. Condition Interior Exterior fair		
34. Wall Treatment Asbestos shingle 64		38. Preservation Underway? <input type="checkbox"/> Yes <input checked="" type="checkbox"/> No		12. Other Name(s) 213 Washington
35. Plan Shape irregular		39. Endangered? By What? <input type="checkbox"/> Yes <input checked="" type="checkbox"/> No		
36. Changes (Explain in #42) Addition 11 Altered 11 Moved 11		40. Visible from Public Road? <input checked="" type="checkbox"/> Yes <input checked="" type="checkbox"/> No		13. Other Name(s) 213 Washington
37. Condition Interior Exterior fair		41. Distance from and Frontage on Road /110'		
38. Preservation Underway? <input type="checkbox"/> Yes <input checked="" type="checkbox"/> No		42. Further Description of Important Features Front porch has enclosed west end and three open bays with columnar posts, broad frieze and cornice. Posts stand on stone pedestals. One section of original balustrade survives with turned balusters. Judging by Sanborn maps, east side of house is enclosed porch; its roof has lower angle than main gable. West side is also an addition. Door at northeast corner originally connected with shed at corner of lot.		14. Other Name(s) 213 Washington
39. Endangered? By What? <input type="checkbox"/> Yes <input checked="" type="checkbox"/> No		43. History and Significance Records have not been found for this property between 1828 and 1858, which is probably the period of its construction. Throughout the 19th century the value placed on the property was very low, between \$200 and \$575. In 1858 it was purchased by Clarksville businessman Benjamin P. Clifford, no doubt for use as a rental property. He sold it in 1864 with the adjacent Lot 143 to Margaret Jenkins. Her executor sold it in 1876 to the trustees of the Methodist Episcopal Church. At that time the church itself was in this		
40. Visible from Public Road? <input checked="" type="checkbox"/> Yes <input checked="" type="checkbox"/> No		44. Description of Environment and Outbuildings Lot is elevated above sloping road by a coursed rubble retaining wall. House sits at angle to the street, unusual in Clarksville		15. Other Name(s) 213 Washington
41. Distance from and Frontage on Road /110'		45. Sources of Information Sanborn maps 1886, 1909, 1930 Pike County Recorder of Deeds		
42. Further Description of Important Features Front porch has enclosed west end and three open bays with columnar posts, broad frieze and cornice. Posts stand on stone pedestals. One section of original balustrade survives with turned balusters. Judging by Sanborn maps, east side of house is enclosed porch; its roof has lower angle than main gable. West side is also an addition. Door at northeast corner originally connected with shed at corner of lot.		46. Prepared by Historic Task Force		16. Other Name(s) 213 Washington
43. History and Significance Records have not been found for this property between 1828 and 1858, which is probably the period of its construction. Throughout the 19th century the value placed on the property was very low, between \$200 and \$575. In 1858 it was purchased by Clarksville businessman Benjamin P. Clifford, no doubt for use as a rental property. He sold it in 1864 with the adjacent Lot 143 to Margaret Jenkins. Her executor sold it in 1876 to the trustees of the Methodist Episcopal Church. At that time the church itself was in this		47. Organization City of Clarksville		

Former Methodist Church Parsonage
213 Washington

(continued)

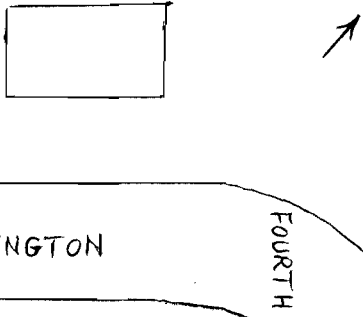
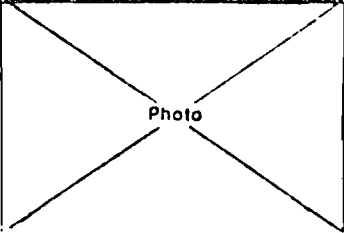
43. block, facing Second Street. Since 1891 when the church sold this property, it has had eight owners.





Missouri Office Of Historic Preservation
HISTORIC INVENTORY

P.O. Box 176
 Jefferson City, Missouri 65102

1. No. <u>77</u>		4. Present Name(s) Edward & Sarah Grimmatt House <i>not entered</i>		1. No.
2. County <u>Pike</u>		5. Other Name(s)		2. County <u>Pike</u>
3. Location of Negatives <u>Clarksville Public Library</u>		401 Washington		3. Present Name(s) <u>Edward & Sarah Grimmatt</u>
6. Specific Location Lot 248 & 249		16. Thematic Category	28. No. of Stories <u>1</u>	4. Present Name(s) <u>Edward & Sarah Grimmatt</u>
7. City or Town <input type="checkbox"/> Rural, Township & Vicinity <u>Clarksville</u>		17. Date(s) or Period <u>Constructed c. 1965</u>	29. Basement? Yes <input checked="" type="checkbox"/> No <input type="checkbox"/>	5. Other Name(s) <u>401 Washington</u>
8. Site Plan with North Arrow 		18. Style or Design <u>Modified Ranch</u>	30. Foundation Material <u>Concrete Block</u>	
		19. Architect or Engineer	31. Wall Construction <u>Frame</u>	
		20. Contractor or Builder <u>C. T. Wendel, Bowling Green</u>	32. Roof Type & Material <u>Gable, Comp.</u>	
		21. Original Use, if apparent <u>Residence</u>	33. No. of Bays Front <u>3</u> Side <u>2</u>	
		22. Present Use <u>Residence</u>	34. Wall Treatment <u>Aluminum siding</u>	
		23. Ownership Public <input type="checkbox"/> Private <input checked="" type="checkbox"/>	35. Plan Shape <u>Rectangular</u>	
		24. Owner's Name & Address, if known <u>Edward & Sarah Grimmatt</u> <u>401 Washington</u>	36. Changes (Explain in #42) Addition <input type="checkbox"/> Altered <input type="checkbox"/> Moved <input type="checkbox"/>	
9. Coordinates <u>UTM</u> Lat _____ Long _____		25. Open to Public? Yes <input type="checkbox"/> No <input checked="" type="checkbox"/>	37. Condition Interior _____ Exterior <u>Good</u>	
10. Site <input type="checkbox"/> Building <input checked="" type="checkbox"/> Structure <input type="checkbox"/> Object <input type="checkbox"/>		26. Local Contact Person or Organization	38. Preservation Underway? Yes <input type="checkbox"/> No <input checked="" type="checkbox"/>	
11. On National Register? Yes <input type="checkbox"/> No <input checked="" type="checkbox"/>		27. Other Surveys in Which Included	39. Endangered? By What? Yes <input type="checkbox"/> No <input checked="" type="checkbox"/>	
12. Is it Eligible? Yes <input type="checkbox"/> No <input type="checkbox"/>			40. Visible from Public Road? Yes <input checked="" type="checkbox"/> No <input type="checkbox"/>	
13. Part of Estab. Hist. Dist.? Yes <input type="checkbox"/> No <input checked="" type="checkbox"/>			41. Distance from and Frontage on Road <u>110'</u>	
14. District Potent'l? Yes <input type="checkbox"/> No <input type="checkbox"/>				
15. Name of Established District				
42. Further Description of Important Features Modern house has paired 1-over-1 windows in front, single on sides. Front door is approached by concrete stoop with wrought iron railings, sheltered by overhang of roof. House sits at an angle to lot lines		Photo 		5. Other Name(s) <u>401 Washington</u>
43. History and Significance William Douglas, father of Mrs. Grimmatt, gave this lot to her in 1946. The house was built through a Federal Housing program about 1965.				
44. Description of Environment and Outbuildings Washington does not go through block to the east, so access is by 4th street, which too, is not open immediately east of this lot. Both streets are gravel. House sits well above and back from street, facing south.				
45. Sources of Information Abstract/		46. Prepared by <u>Lou Estes</u>		
		47. Organization <u>City of Clarksville</u>		
		48. Date <u>4/30/87</u> 49. Revision Date(s)		

