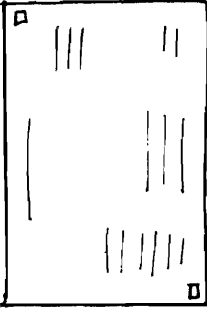


HISTORIC INVENTORY

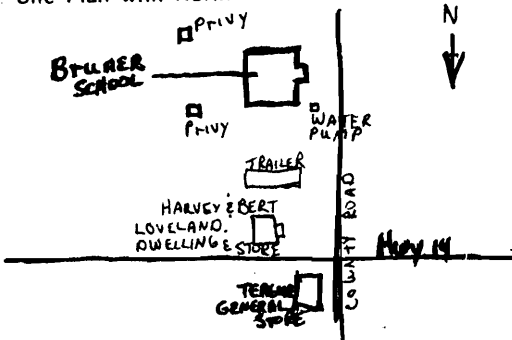
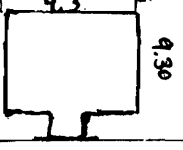
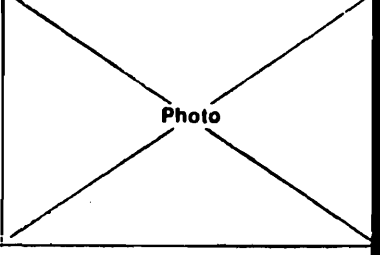
C.NAS001-001

| | | | | |
|--|--|---|--|-------------------|
| 1 No 23CN368 | | 4. Present Name(s) Bruner Cemetery | | 1 No |
| 2 County Christian | | 5. Other Name(s) Bruner Cemetery | | |
| 3 Location of Negatives | | | | |
| 6 Specific Location SW SE SW Sec. 23 | | 16. Thematic Category | | 2 County |
| 7 City or Town If Rural, Township & Vicinity Bruner, Mo. T27N R19W | | 17. Date(s) or Period Late 1800s to the present | | |
| 8. Site Plan with North Arrow  | | 18. Style or Design | | |
| 9 Coordinates Lat Long | | 19. Architect or Engineer | | 4 Present Name(s) |
| 10. Site <input checked="" type="checkbox"/> Building <input type="checkbox"/> Structure <input type="checkbox"/> Object <input type="checkbox"/> | | 20. Contractor or Builder | | |
| 11. On National Register? Yes <input type="checkbox"/> No <input checked="" type="checkbox"/> | | 21. Original Use, if apparent cemetery | | |
| 12. Is <input type="checkbox"/> Eligible? Yes <input type="checkbox"/> No <input type="checkbox"/> | | 22. Present Use cemetery | | 5. Other Name(s) |
| 13 Part of Estab. Yes <input type="checkbox"/> Hist. Dist.? No <input checked="" type="checkbox"/> | | 23 Ownership Public <input checked="" type="checkbox"/> Private <input type="checkbox"/> | | |
| 14. District Yes <input type="checkbox"/> Potent'l? No <input type="checkbox"/> | | 24. Owner's Name & Address, if known Community of Bruner | | |
| 15. Name of Established District | | 25. Open to Public? Yes <input checked="" type="checkbox"/> No <input type="checkbox"/> | | 5. Other Name(s) |
| 42. Further Description of Important Features <p>The cemetery is approx. 40 x 80 meters in size, and is fenced in. The headstone markers face east. There is also a small tool shed in the NW corner and the SE corner.</p> <p>There are approximately 75 graves in the cemetery.</p> | | 26. Local Contact Person or Organization C.A.R. SMSU | | |
| 43. History and Significance <p>There are many locally established names such as Teague, Braden, Owens. One grave reads: Jams Parker Hiis Baby Did Augst 20, 1881.</p> | | 27. Other Surveys in Which Included | | |
| 44. Description of Environment and Outbuildings <p>The cemetery is well cared for.</p> <p>There are two tool sheds: one in the northwest corner and in the southeast corner.</p> | | 28. No. of Stories | | 5. Other Name(s) |
| 45. Sources of Information | | 29. Basement? Yes <input type="checkbox"/> No <input type="checkbox"/> | | |
| | | 30. Foundation Material | | |
| | | 31. Wall Construction | | 5. Other Name(s) |
| | | 32. Roof Type & Material | | |
| | | 33. No. of Bays Front Side | | |
| | | 34. Wall Treatment | | 5. Other Name(s) |
| | | 35. Plan Shape rectangle | | |
| | | 36. Changes (Explain in #42) Addition <input type="checkbox"/> Altered <input type="checkbox"/> Moved <input type="checkbox"/> | | |
| | | 37. Condition Interior Exterior good | | 5. Other Name(s) |
| | | 38. Preservation Underway? Yes <input checked="" type="checkbox"/> No <input type="checkbox"/> | | |
| | | 39. Endangered? Yes <input type="checkbox"/> By What? No <input type="checkbox"/> | | |
| | | 40. Visible from Public Road? Yes <input checked="" type="checkbox"/> No <input type="checkbox"/> | | 5. Other Name(s) |
| | | 41. Distance from and Frontage on Road | | |
| | | Photo | | |
| | | 46. Prepared by Helm, Davis, Fischer | | 5. Other Name(s) |
| | | 47. Organization C.A.R. SMSU | | |
| | | 48. Date 11/20/78 | | |
| | | 49. Revision Date(s) | | 5. Other Name(s) |
| | | | | |
| | | | | |



HISTORIC INVENTORY

CWA5001-002

| | | | |
|--|---|---|----------------------|
| 1 No 23CN366 2 County Christian 3 Location of Negatives | 4. Present Name(s) Bruner Community Center 5. Other Name(s) Bruner School | 1 No | |
| 6 Specific Location NW NW NE Sec. 26 | 16. Thematic Category 17. Date(s) or Period Early 1900's | 28. No. of Stories 1 29. Basement? Yes <input type="checkbox"/> No <input checked="" type="checkbox"/> | 2 County |
| 7 City or Town If Rural, Township & Vicinity Bruner, Missouri | 18. Style or Design 19. Architect or Engineer 20. Contractor or Builder | 30. Foundation Material concrete | 4 Present Name(s) |
| 8 Site Plan with North Arrow  | 21. Original Use, if apparent school 22. Present Use community center | 31. Wall Construction wood - frame 32. Roof Type & Material medium hip - shingle | 5 Other Name(s) |
| 9 Coordinates UTM Lat Long | 23. Ownership Public <input checked="" type="checkbox"/> Private <input type="checkbox"/> 24. Owner's Name & Address, if known Bruner Community | 33. No. of Bays Front 3 Side 4 34. Wall Treatment weatherboard | |
| 10. Site <input type="checkbox"/> Building <input checked="" type="checkbox"/> Structure <input type="checkbox"/> Object <input type="checkbox"/> 11. On National Register? Yes <input type="checkbox"/> No <input checked="" type="checkbox"/> 12. Is It Eligible? Yes <input type="checkbox"/> No <input type="checkbox"/> 13. Part of Estab. Hist. Dist.? Yes <input type="checkbox"/> No <input checked="" type="checkbox"/> 14. District Potent'l? Yes <input type="checkbox"/> No <input type="checkbox"/> | 25. Open to Public? Yes <input checked="" type="checkbox"/> No <input type="checkbox"/> 26. Local Contact Person or Organization C.A.R. SMSU 27. Other Surveys in Which Included | 35. Plan Shape square 36. Changes (Explain in #42) Addition <input type="checkbox"/> Altered <input type="checkbox"/> Moved <input type="checkbox"/> 37. Condition Interior good Exterior good 38. Preservation Underway? Yes <input type="checkbox"/> No <input checked="" type="checkbox"/> 39. Endangered? By What? Yes <input type="checkbox"/> No <input type="checkbox"/> | |
| 15. Name of Established District | 40. Visible from Public Road? Yes <input checked="" type="checkbox"/> No <input type="checkbox"/> 41. Distance from and Frontage on Road | | |
| 42. Further Description of Important Features <p>Two room school, 9 x 9 meters square. It has a closed porch 2.5 x 2.5 meters. The front is steep with a bellcast hip roof and a belfrey.</p>  <p>The building was reported to have been completed around 1922.</p> | |  | |
| 43. History and Significance <p>In the early 1900s it was used as a two room school house with approx. 65 to 70 pupils. The school consolidated into the Sparta school district.</p> | | | |
| 44. Description of Environment and Outbuildings <p>The yard is grassy and overgrown. There is an old water pump in the front yard and two outside privies in the backyard. The building faces west on the east side of a gravel country road southeast of county road and highway 14.</p> | | | |
| 45. Sources of Information Mrs. Bessie Teague | | 46. Prepared by Helm, Davis, Fischer 47. Organization C.A.R. SMSU 48. Date 11/20/78 49. Revision Date(s) | |



Office of Historic Preservation, P.O. Box 176, Jefferson City, Missouri 65101

HISTORIC INVENTORY

CNA5001-003

| | | | |
|---|--|---|--|
| 1 No 23CN369 | | 4 Present Name(s) Friend Cemetery | |
| 2 County Christian | | 5 Other Name(s) | |
| 3 Location of Negatives | | | |
| 6 Specific Location SW NW NW Sec. 28 | | 16 Thematic Category | |
| 7 City or Town If Rural, Township & Vicinity Bruner, Mo. T27N R19W | | 17 Date(s) or Period Late 1800s | |
| 8 Site Plan with North Arrow <div style="display: flex; align-items: center;"> <div style="text-align: center; margin-right: 10px;"> N ↓ </div> <div style="border: 1px solid black; padding: 5px; margin-right: 10px;"> </div> </div> | | 18 Style or Design | |
| <div style="text-align: center;"> </div> | | 19 Architect or Engineer | |
| | | 20 Contractor or Builder | |
| | | 21 Original Use, if apparent cemetery | |
| | | 22 Present Use | |
| 9 Coordinates Lat N 4096070 Long E 497250 | | 23 Ownership Public <input type="checkbox"/> Private <input checked="" type="checkbox"/> | |
| 10 Site <input checked="" type="checkbox"/> Building <input type="checkbox"/> Structure <input type="checkbox"/> Object <input type="checkbox"/> | | 24 Owner's Name & Address, if known Walter St. Johns Bruner, Missouri | |
| 11 On National Register? Yes <input type="checkbox"/> No <input checked="" type="checkbox"/> | | 25 Open to Public? Yes <input type="checkbox"/> No <input checked="" type="checkbox"/> | |
| 12 Is it Eligible? Yes <input type="checkbox"/> No <input type="checkbox"/> | | 26 Local Contact Person or Organization C.A.R. SMSU | |
| 13 Part of Estab Hist Dist? Yes <input type="checkbox"/> No <input checked="" type="checkbox"/> | | 27 Other Surveys in Which Included | |
| 14 District Potent'l? Yes <input type="checkbox"/> No <input type="checkbox"/> | | | |
| 15 Name of Established District | | 28 No. of Stories | |
| | | 29 Basement? Yes <input type="checkbox"/> No <input type="checkbox"/> | |
| | | 30 Foundation Material | |
| | | 31 Wall Construction | |
| | | 32 Roof Type & Material | |
| | | 33 No. of Bays Front Side | |
| | | 34 Wall Treatment | |
| | | 35 Plan Shape rectangle | |
| | | 36 Changes (Explain in #42) Addition <input type="checkbox"/> Altered <input type="checkbox"/> Moved <input type="checkbox"/> | |
| | | 37 Condition Interior Exterior poor | |
| | | 38 Preservation Underway? Yes <input type="checkbox"/> No <input checked="" type="checkbox"/> | |
| | | 39 Endangered? By What? Yes <input type="checkbox"/> No <input type="checkbox"/> | |
| | | 40 Visible from Public Road? Yes <input checked="" type="checkbox"/> No <input type="checkbox"/> | |
| | | 41 Distance from and Frontage on Road | |
| 42 Further Description of Important Features <p>There are at least 2 or more grave markers knocked over. Area is 4 x 6 meters. Several old metal fence posts remain from an old fence.</p> | | | |
| | | | |
| 43 History and Significance <p>The Friend family cemetery. Friend family used to own this property. Names on markers are; Hannah Tindal B. 1842, D. 1883 Hattie Byod b. 1875, D. 1894</p> | | | |
| 44 Description of Environment and Outbuildings <p>Cemetery is located in a grassy pasture under three large cedars. The ground is clear of vegetation and the monuments are knocked over with no fence.</p> | | | |
| 45 Sources of Information | | 46 Prepared by Helm, Davis, Fischer | |
| | | 47 Organization C.A.R. SMSU | |
| | | 48 Date 49 Revision Date(s) 11/20/78 | |



HISTORIC INVENTORY

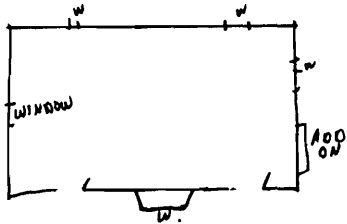
CMAS001-004

| | | | | |
|---|--|---|--|-------------------|
| 1 No 23CN367 | | 4 Present Name(s) Harvey and Bert Loveland Dwelling and Store | | 1 No |
| 2 County Christian | | 5 Other Name(s) | | |
| 3 Location of Negatives | | | | |
| 6 Specific Location NW NW NE Sec. 26 | | 16 Thematic Category | | 2 County |
| 7 City or Town If Rural, Township & Vicinity Bruner, Missouri T27N R19W | | 17 Date(s) or Period Late 1800s | | |
| 8 Site Plan with North Arrow | | 18 Style or Design | | |
| | | 19 Architect or Engineer | | 4 Present Name(s) |
| 9 Coordinates Lat _____ Long _____ | | 20 Contractor or Builder | | |
| 10 Site II Building <input checked="" type="checkbox"/> Structure II Object <input type="checkbox"/> | | 21 Original Use, if apparent dwelling | | |
| 11 On National Register? Yes <input type="checkbox"/> No <input checked="" type="checkbox"/> | | 22 Present Use dwelling | | 5 Other Name(s) |
| 12 Is II Eligible? Yes <input type="checkbox"/> No <input type="checkbox"/> | | 23 Ownership Public <input type="checkbox"/> Private <input checked="" type="checkbox"/> | | |
| 13 Part of Estab. Yes <input type="checkbox"/> Hist. Dist.? No <input checked="" type="checkbox"/> | | 24 Owner's Name & Address, if known Walter St. John Bruner, MO | | |
| 14 District Potent'l? Yes <input type="checkbox"/> No <input type="checkbox"/> | | 25 Open to Public? Yes <input type="checkbox"/> No <input checked="" type="checkbox"/> | | 5 Other Name(s) |
| 15 Name of Established District | | 26 Local Contact Person or Organization C.A.R. SMSU | | |
| | | 27 Other Surveys in Which Included | | |
| 42 Further Description of Important Features It looks like a lean-to has been added to make the plan shape square. There is an open porch on the back, a brick chimney, and a gable roof. | | 28 No. of Stories 1 | | 5 Other Name(s) |
| | | 29 Basement? Yes <input type="checkbox"/> No <input checked="" type="checkbox"/> | | |
| | | 30 Foundation Material rock | | |
| | | 31 Wall Construction frame (wood) | | 5 Other Name(s) |
| | | 32 Roof Type & Material metal - gable | | |
| | | 33 No. of Bays Front 5 Side 1 | | |
| | | 34 Wall Treatment asphalt siding | | 5 Other Name(s) |
| | | 35 Plan Shape square | | |
| | | 36 Changes (Explain in #42) Addition <input checked="" type="checkbox"/> Altered <input type="checkbox"/> Moved <input type="checkbox"/> | | |
| | | 37 Condition Interior _____ Exterior good | | 5 Other Name(s) |
| | | 38 Preservation Underway? Yes <input type="checkbox"/> No <input checked="" type="checkbox"/> | | |
| | | 39 Endangered? By What? Yes <input type="checkbox"/> No <input type="checkbox"/> | | |
| | | 40 Visible from Public Road? Yes <input checked="" type="checkbox"/> No <input type="checkbox"/> | | 5 Other Name(s) |
| | | 41 Distance from and Frontage on Road | | |
| | | | | |
| 43 History and Significance According to Bessie Teague the store was built 80 to 85 years ago as a dwelling. Harvey and Bert Loveland had the store but due to circumstances they were forced to sell it. Mrs Teague bought the merchandise and later bought the building to use as a storeroom. | | | | |
| 44 Description of Environment and Outbuildings A smaller building was torn down when Mrs. Teague bought the 1/2 acre. There was also a concrete cellar with a wooden door. | | | | |
| 45 Sources of Information Mrs. Bessie Teague Bruner, Missouri | | | | |
| 46 Prepared by Helm, Davis, Fischer | | | | |
| 47 Organization C.A.R. SMSU | | | | |
| 48 Date 11/20/78 | | | | |
| 49 Revision Date(s) | | | | |



HISTORIC INVENTORY

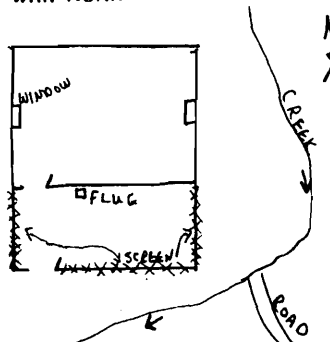
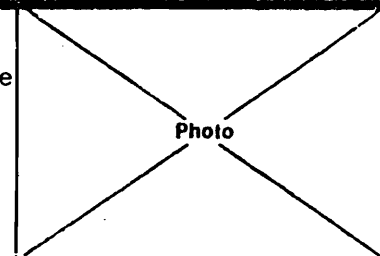
CIVASCOO1-005

| | | | | |
|--|--|--|--|--------------------|
| 1 No 23CN406 | | 4 Present Name(s) Harvey Loveland Homeplace | | 1 No |
| 2 County Christian | | 5 Other Name(s) | | |
| 3 Location of Negatives | | | | |
| 6 Specific Location NW SW NE Sec. 26 | | 16. Thematic Category | 28. No. of Stories 1 1/2 | 2. County |
| 7 City or Town If Rural, Township & Vicinity T27N R19W | | 17. Date(s) or Period 1900s | 29. Basement? Yes <input type="checkbox"/> No <input checked="" type="checkbox"/> | |
| 8 Site Plan with North Arrow  | | 18. Style or Design | 30. Foundation Material concrete | |
| 9 Coordinates Lat Long | | 19. Architect or Engineer | 31. Wall Construction vertical & horiz. logs | 4. Present Name(s) |
| 10. Site <input type="checkbox"/> Building <input checked="" type="checkbox"/> Structure <input type="checkbox"/> Object <input type="checkbox"/> | | 20. Contractor or Builder Harvey Loveland | 32. Roof Type & Material gable, asphalt shingles | |
| 11. On National Register? Yes <input type="checkbox"/> No <input checked="" type="checkbox"/> | | 21. Original Use, if apparent home | 33. No. of Bays Front 3 Side 1 | |
| 12. Is It Eligible? Yes <input type="checkbox"/> No <input type="checkbox"/> | | 22. Present Use storage | 34. Wall Treatment asphalt siding | 5. Other Name(s) |
| 13. Part of Estab. Hist. Dist.? Yes <input type="checkbox"/> No <input checked="" type="checkbox"/> | | 23. Ownership Public <input type="checkbox"/> Private <input checked="" type="checkbox"/> | 35. Plan Shape rectangle | |
| 14. District Potent'l? Yes <input type="checkbox"/> No <input type="checkbox"/> | | 24. Owner's Name & Address, if known Rex Thompson Bruner, Mo. | 36. Changes (Explain in #42) Addition <input checked="" type="checkbox"/> Altered <input type="checkbox"/> Moved <input type="checkbox"/> | |
| 15. Name of Established District | | 25. Open to Public? Yes <input type="checkbox"/> No <input checked="" type="checkbox"/> | 37. Condition Interior poor Exterior poor | |
| 42. Further Description of Important Features The size of the house is approx. 5.5 x 7.5 meters. The vertical log part of the house is 5.5 x 5.0 meters and the horizontal log part to the east is 5.5 x 2.5 meters. The concrete foundation is identical, but divided between the two types of log construction. The building has a shed dormer on the roof in front, and bay (oriel) window in front. | | 26. Local Contact Person or Organization C.A.R. SMSU | 38. Preservation Underway? Yes <input type="checkbox"/> No <input checked="" type="checkbox"/> | |
| 43. History and Significance The house was built by Harvey Loveland, a local Bruner merchant in the early 1900s. The significance of the house is the vertical log wall construction. | | 27. Other Surveys in Which Included | 39. Endangered? By What? Yes <input type="checkbox"/> No <input type="checkbox"/> | |
| 44. Description of Environment and Outbuildings The house is located in an over grown pasture. The area in front of the house is a junk yard. The house is open and falling apart. | | | 40. Visible from Public Road? Yes <input checked="" type="checkbox"/> No <input type="checkbox"/> | |
| 45. Sources of Information Mrs. Rex Thompson | | | 41. Distance from and Frontage on Road | |
| | | 46. Prepared by Helm, Davis, Fischer | | |
| | | 47. Organization C.A.R. SMSU | | |
| | | 48. Date 12/15/79 | 49. Revision Date(s) | |



Office of Historic Preservation, P.O. Box 176, Jefferson City, Missouri 65101
HISTORIC INVENTORY

CINASC01-006

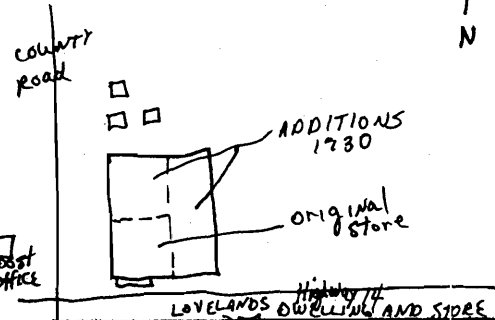
| | | | | |
|--|--|--|--|--------------------|
| 1. No 23CN382 | | 4. Present Name(s) Kirby Cabin | | 1. No |
| 2. County Christian | | 5. Other Name(s) | | |
| 3. Location of Negatives | | | | |
| 6. Specific Location Sec. 28 NE NE SE | | 16. Thematic Category Turn-of-the-century | | 2. County |
| 7. City or Town If Rural, Township & Vicinity T27N R19W | | 17. Date(s) or Period Turn-of-the-century | | |
| 8. Site Plan with North Arrow  | | 18. Style or Design Typical Ozark log cabin | | |
| 9. Coordinates UTM Lat E 498720 Long N 4095440 | | 19. Architect or Engineer | | 4. Present Name(s) |
| | | 20. Contractor or Builder | | |
| | | 21. Original Use, if apparent home | | |
| | | 22. Present Use vacant | | |
| | | 23. Ownership Public <input type="checkbox"/> Private <input checked="" type="checkbox"/> | | |
| | | 24. Owner's Name & Address, if known W. R. Trowbridge | | |
| | | 25. Open to Public? Yes <input type="checkbox"/> No <input checked="" type="checkbox"/> | | |
| | | 26. Local Contact Person or Organization C.A.R. SMSU | | |
| | | 27. Other Surveys in Which Included | | |
| | | 28. No. of Stories 1 | | |
| 30. Foundation Material large stones | | 31. Wall Construction log, square notching | | |
| 32. Roof Type & Material shingle | | 33. No. of Bays Front 2 Side | | |
| 34. Wall Treatment log | | 35. Plan Shape rectangle | | |
| 36. Changes (Explain in #42) Addition <input checked="" type="checkbox"/> Altered <input type="checkbox"/> Moved <input type="checkbox"/> | | 37. Condition Interior poor Exterior poor | | |
| 38. Preservation Underway? Yes <input type="checkbox"/> No <input checked="" type="checkbox"/> | | 39. Endangered? By What? Yes <input type="checkbox"/> No <input type="checkbox"/> | | |
| 40. Visible from Public Road? Yes <input type="checkbox"/> No <input checked="" type="checkbox"/> | | 41. Distance from and Frontage on Road | | |
| 42. Further Description of Important Features <p>The front area of the cabin is a porch, possibly added on. The cabin has a flu chimney made with recent bricks. The front porch leads into the back area or living quarters.</p> | |  | | 5. Other Name(s) |
| 43. History and Significance Typical "Ozark Hills" log cabin that dates back to turn of the century. | | | | |
| 44. Description of Environment and Outbuildings <p>The cabin is located in the woods of Smith Hollow on the right side of the creek downstream. The remains of a sorghum press is approx. 20-25 meters in back of the cabin.</p> | | 45. Sources of Information Herman Shortt Don Roller | | 5. Other Name(s) |
| | | 46. Prepared by Helm, Fischer 47. Organization C.A.R. SMSU 48. Date 11/29/78 49. Revision Date(s) | | |





HISTORIC INVENTORY

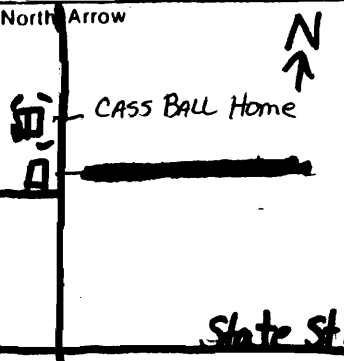
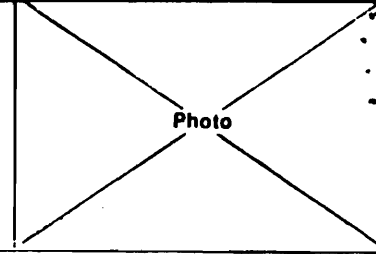
CNAS001-007

| | | | | |
|---|--|---|--|--------------------|
| 1 No 23CN365 | | 4 Present Name(s) Teague's General Store | | 1. No |
| 2 County Christian | | 5 Other Name(s) Bruner Store | | |
| 3 Location of Negatives | | | | |
| 6 Specific Location SW SW SE Sec. 23 | | 16. Thematic Category | 28. No. of Stories 1 | 2. County |
| 7 City or Town If Rural, Township & Vicinity Bruner, Missouri T27N R19W | | 17 Date(s) or Period Early 1900s | 29. Basement? Yes <input checked="" type="checkbox"/> No <input type="checkbox"/> | |
| 8 Site Plan with North Arrow  | | 18. Style or Design | 30. Foundation Material rock pillar and concrete | |
| 9 Coordinates Lat Long | | 19. Architect or Engineer | 31. Wall Construction wood frame with vertical planking | 4. Present Name(s) |
| 10 Site <input type="checkbox"/> Building <input checked="" type="checkbox"/> Structure <input type="checkbox"/> Object <input type="checkbox"/> | | 20. Contractor or Builder | 32. Roof Type & Material tin, med. gable, metal | |
| 11. On National Register? Yes <input type="checkbox"/> No <input checked="" type="checkbox"/> | | 21. Original Use, if apparent general store and post office | 33. No. of Bays Front 4 Side 2 | |
| 12. Is It Eligible? Yes <input type="checkbox"/> No <input type="checkbox"/> | | 22. Present Use hay barn | 34. Wall Treatment weatherboard | 5. Other Name(s) |
| 13. Part of Estab. Hist. Dist.? Yes <input type="checkbox"/> No <input checked="" type="checkbox"/> | | 23. Ownership Public <input type="checkbox"/> Private <input checked="" type="checkbox"/> | 35. Plan Shape rectangle | |
| 14. District Potent'l? Yes <input type="checkbox"/> No <input type="checkbox"/> | | 24. Owner's Name & Address, if known Walter St. Johns Bruner, Missouri | 36. Changes (Explain in #42) Addition <input checked="" type="checkbox"/> Altered <input type="checkbox"/> Moved <input type="checkbox"/> | |
| 15 Name of Established District | | 25. Open to Public? Yes <input type="checkbox"/> No <input checked="" type="checkbox"/> | 37. Condition Interior fair Exterior fair | |
| 42. Further Description of Important Features The original store was the front, approx. 7 x 7 meters square with a rock foundation and wood frame with vertical planking, now with weatherboard treatment. In 1930 the building was lengthened approx. 5 meters with concrete foundation and basement. A lean-to was added to the east side of the building. The front is half rock and mortar foundation. The back half is of rock pillar foundations. The store was built prior to 1921. | | 26. Local Contact Person or Organization C.A.R. SMSU | | Photo |
| 43. History and Significance In the early 1900s the general store with the post office was in existence and continued to be until 1961. They sold cream and eggs in the basement. In the back of the store a concrete foundation remains of the early grist mill, and later it was used as a feed mill and in labeling tomatoes. | | 27. Other Surveys in Which Included | | |
| 44. Description of Environment and Outbuildings The store is now used as the barn. It is located in Bruner on Highway 14 at the NE corner of Highway and a county road. | | 40. Visible from Public Road? Yes <input checked="" type="checkbox"/> No <input type="checkbox"/> | | |
| 45. Sources of Information Mrs. Bessie Teague | | 41. Distance from and Frontage on Road | | |
| | | 46. Prepared by Helm, Davis, Fischer | | |
| | | 47. Organization C.A.R. SMSU | | |
| | | 48. Date 11/20/78 | | |
| | | 49. Revision Date(s) | | |



HISTORIC INVENTORY


CIVAS001-008

| | | | | |
|---|--|---|--|---|
| 1 No <u>23CN195</u> | | 4 Present Name(s) <u>Cass Ball Home</u> | | 1 No <u>23CN195</u> 2 County <u>CHRISTIAN</u> 4 Present Name(s) <u>Cass Ball home</u> |
| 2 County <u>Christian</u> | | 5 Other Name(s) | | |
| 3 Location of Negatives <u>CAR - SMSU</u> | | | | |
| 6 Specific Location <u>NE 1/4, SW 1/4, NW 1/4, SEC. 13, TWN 27N RGE 22W</u> | | 16. Thematic Category <u>Dwelling</u> | | 28. No. of Stories <u>1</u> |
| 7 City or Town If Rural, Township & Vicinity <u>303 N. Main, Nixa, MO</u> | | 17. Date(s) or Period <u>mid-late nineteenth century</u> | | 29. Basement? <u>Yes</u> <input type="checkbox"/> <u>No</u> <input checked="" type="checkbox"/> |
| 8. Site Plan with North Arrow  | | 18. Style or Design | | 30. Foundation Material <u>Limestone pillar</u> |
| | | 19. Architect or Engineer | | 31. Wall Construction <u>Wood Frame</u> |
| | | 20. Contractor or Builder | | 32. Roof Type & Material <u>Gable</u> |
| | | 21. Original Use, if apparent <u>Dwelling</u> | | 33. No. of Bays <u>Front</u> <u>Side</u> |
| | | 22. Present Use <u>Dwelling</u> | | 34. Wall Treatment <u>Board & Batten - pine</u> |
| | | 23. Ownership <u>Public</u> <input type="checkbox"/> <u>Private</u> <input checked="" type="checkbox"/> | | 35. Plan Shape <u>rectangular</u> |
| | | 24. Owner's Name & Address, if known | | 36. Changes <u>Addition</u> <input checked="" type="checkbox"/> <u>Altered</u> <input type="checkbox"/> <u>Moved</u> <input type="checkbox"/> (Explain in #42) |
| 9 Coordinates <u>UTM</u> Lat Long | | 25. Open to Public? <u>Yes</u> <input type="checkbox"/> <u>No</u> <input checked="" type="checkbox"/> | | 37. Condition Interior <u>excellent</u> Exterior <u>excellent</u> |
| 10. Site <input type="checkbox"/> Building <input type="checkbox"/> Structure <input type="checkbox"/> Object <input type="checkbox"/> | | 26. Local Contact Person or Organization | | 38. Preservation Underway? <u>Yes</u> <input type="checkbox"/> <u>No</u> <input type="checkbox"/> |
| 11. On National Register? <u>Yes</u> <input type="checkbox"/> <u>No</u> <input checked="" type="checkbox"/> | | 27. Other Surveys in Which Included <u>Archaeological Survey of Missouri</u> | | 39. Endangered? <u>Yes</u> <input type="checkbox"/> <u>No</u> <input type="checkbox"/> By What? |
| 12. Is It Eligible? <u>Yes</u> <input type="checkbox"/> <u>No</u> <input type="checkbox"/> | | | | 40. Visible from Public Road? <u>Yes</u> <input checked="" type="checkbox"/> <u>No</u> <input type="checkbox"/> |
| 13. Part of Estab. Hist. Dist.? <u>Yes</u> <input type="checkbox"/> <u>No</u> <input type="checkbox"/> | | | | 41. Distance from and Frontage on Road <u>On North Main</u> |
| 14. District Potent'l? <u>Yes</u> <input type="checkbox"/> <u>No</u> <input type="checkbox"/> | | | | 5. Other Name(s) <u>none</u> |
| 15. Name of Established District | | | | |
| 42. Further Description of Important Features <u>Originally 2 rooms, addition built and remodeled. Just north of J.W. Nokes old home. (2 rooms with pine 10"-12" wide, set on limestone pillars - not a full foundation)</u> | | | |  |
| 43. History and Significance <u>One of earliest frame dwellings in Nixa. Probably corner of Cass Ball home in picture of J.W. Nokes home (taken around 1908) (23CN189).</u> | | | | |
| 44. Description of Environment and Outbuildings <u>In Nixa city limits</u> | | | | |
| 45. Sources of Information <u>L.D. McCroskey</u> <u>Austin Dunham</u> | | | | 46. Prepared by <u>Rike Reuter</u> <u>Hart & Joetta Davis</u> |
| | | | | 47. Organization <u>CAR - SMSU</u> |
| | | | | 48. Date <u>5/19/78</u> |
| | | | | 49. Revision Date(s) |



Office of Historic Preservation, P.O. Box 176, Jefferson City, Missouri 65101
HISTORIC INVENTORY

CNAS001-009

| | | | |
|---|--|---|--|
| 1 No 23CN168 | | 4. Present Name(s) Old Bank of Nixa Building | |
| 2 County Christian | | 5. Other Name(s) | |
| 3 Location of Negatives CAR - SMSU | | Herndon Building | |
| 6 Specific Location NW¼, NW¼, SE¼, SEC 13, TWN 27N, RGE 22W NE corner Mt. Vernon & Main | | 16. Thematic Category | |
| | | 17. Date(s) or Period 1903-present | |
| 7 City or Town If Rural, Township & Vicinity Nixa, MO | | 18. Style or Design | |
| 8. Site Plan with North Arrow  | | 19. Architect or Engineer | |
| | | 20. Contractor or Builder | |
| 9 Coordinates UTM Lat Long | | 21. Original Use, if apparent Bank and store | |
| 10. Site Structure Building Object | | 22. Present Use Bookkeeping firm | |
| 11. On National Register? Yes No | | 23. Ownership Public Private Ray Hedgpeth | |
| 12. Is Eligible? Yes No | | 24. Owner's Name & Address, if known Nixa, MO | |
| 13. Part of Estab. Hist. Dist.? Yes No | | 25. Open to Public? Yes No | |
| 14. District Potent'l? Yes No | | 26. Local Contact Person or Organization | |
| 15. Name of Established District | | 27. Other Surveys in Which Included Archaeological Survey of Missouri | |
| 42. Further Description of Important Features Main intersection of downtown Nixa. Good historic photograph of this corner showing dirt street with wagon ruts. 1927 photograph of interior available. | | 28. No. of Stories 2 | |
| | | 29. Basement? Yes No | |
| | | 30. Foundation Material concrete | |
| | | 31. Wall Construction modern siding over concrete block & brick | |
| | | 32. Roof Type & Material flat | |
| | | 33. No. of Bays Front 6 Side 6 | |
| | | 34. Wall Treatment concrete block | |
| | | 35. Plan Shape rectangle | |
| | | 36. Changes Addition Altered Moved (Explain in #42) | |
| | | 37. Condition Interior excellent Exterior excellent | |
| | | 38. Preservation Underway? Yes No | |
| | | 39. Endangered? By What? Yes No | |
| | | 40. Visible from Public Road? Yes No | |
| | | 41. Distance from and On NE Frontage on Road corner of Mt. Vernon & Main | |
| | | | |
| 43. History and Significance Bank started in 1903. Julian Herndon had the bank built and was first president. The store was in the south end and the bank in the north. Went broke during the depression. Was a post office for a while. Restored in 1958. About 1968 a new building was built and the bank was moved into it. | | | |
| 44. Description of Environment and Outbuildings In Nixa city limits, now a bookkeeping firm. | | | |
| 45 Sources of Information L.D. McCroskey Christian County History p.69 and photostat p. 184. | | 46. Prepared by Riki Reuter Hart & Joetta Davis | |
| | | 47. Organization CAR -SMSU | |
| | | 48. Date 5/22/78 | |
| | | 49. Revision Date(s) | |

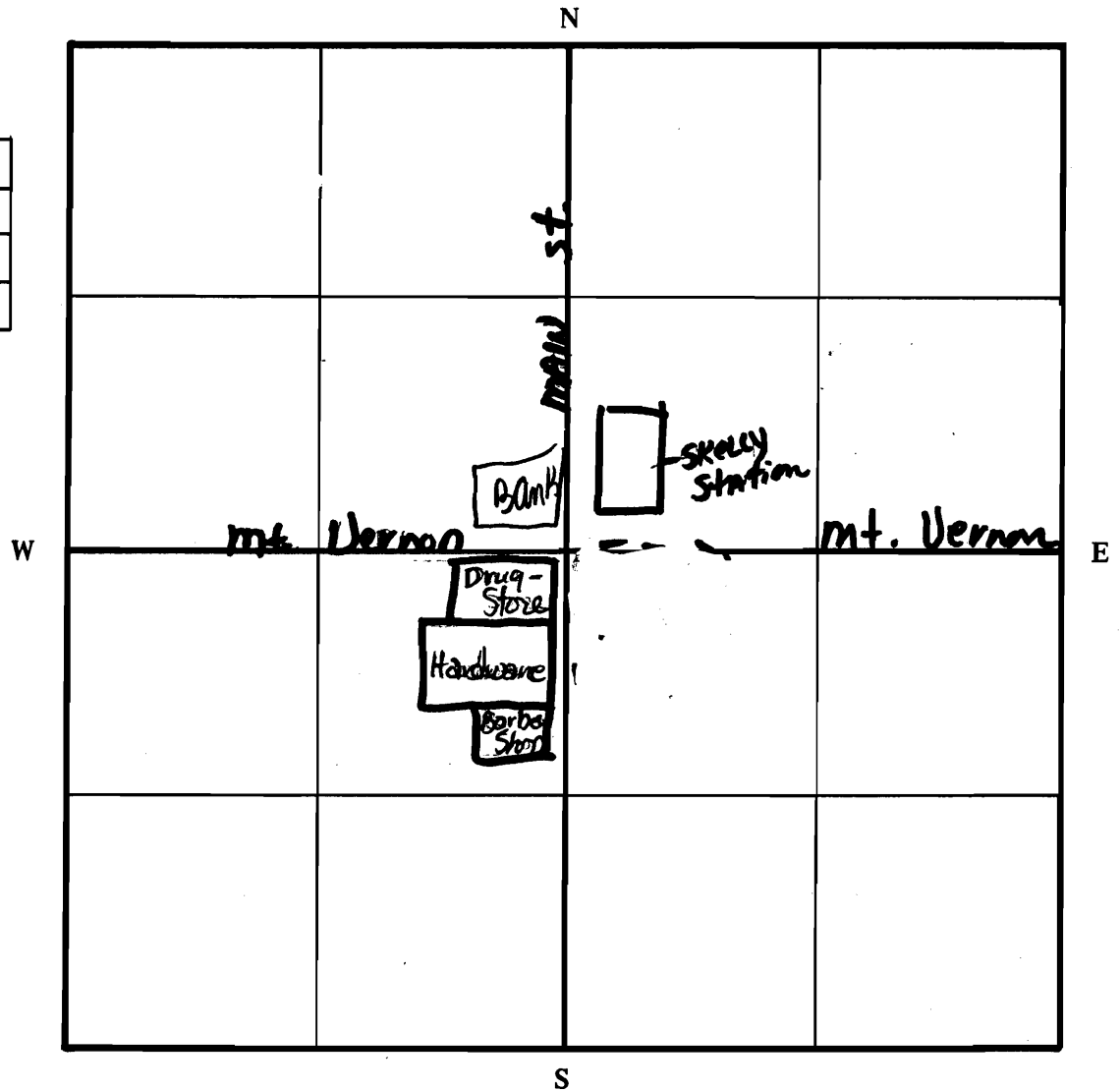
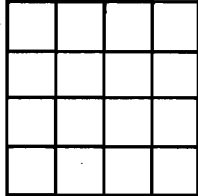
1 No
23CN168
2. County
CHRISTIAN
4. Present Name(s)
OLD NIXA BANK
5. Other Name(s)

Sketch map of location

Section 13 Township 27N Range 22W

Indicate the chief topographical features, such as streams and elevations. Also indicate houses and roads. Indicate the site location by enclosing the site area with dotted line. Note scale of map and portion of section included in sketch map. Include drawings, photographs, etc. on additional pages.

Indicate part of section included in sketch map.

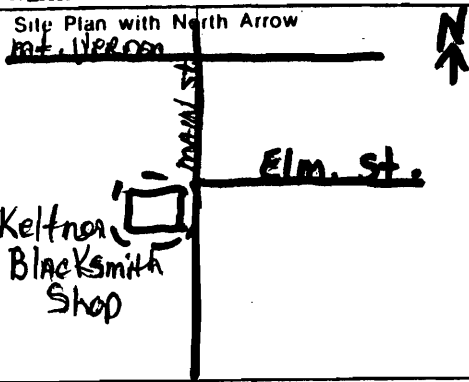
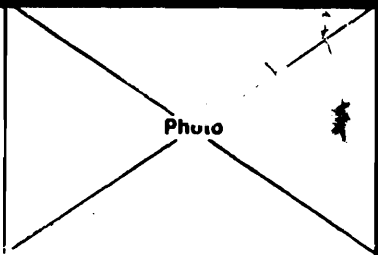


Notes:



Office of Historic Preservation, P.O. Box 176, Jefferson City, Missouri 65101
HISTORIC INVENTORY

CNASCOI-010

| | | | |
|--|--|---|--|
| 1. No 23 CN 181 | | 4. Present Name(s) Howard Keltner Blacksmith Shop | |
| 2. County Christian | | 5. Other Name(s) | |
| 3. Location of Negatives CAR - SMSU | | | |
| 6. Specific Location NE¼, NW¼, SW¼ SEC 13, TWN 27N RGE 22W | | 16. Thematic Category Blacksmith shop | |
| 7. City or Town If Rural, Township & Vicinity Nixa | | 17. Date(s) or Period built ca. 1885-1890 | |
| 8. Site Plan with North Arrow  | | 18. Style or Design Rectangle | |
| 9. Coordinates UTM Lat Long | | 19. Architect or Engineer | |
| 10. Site II Building <input checked="" type="checkbox"/> Structure II Object II | | 20. Contractor or Builder | |
| 11. On National Register? Yes II No <input checked="" type="checkbox"/> | | 21. Original Use, if apparent Blacksmith shop | |
| 12. Is It Eligible? Yes II No II | | 22. Present Use Storage | |
| 13. Part of Estab. Hist. Dist.? Yes II No <input checked="" type="checkbox"/> | | 23. Ownership Public II Private <input checked="" type="checkbox"/> | |
| 14. District Potent'l? Yes <input checked="" type="checkbox"/> No II | | 24. Owner's Name & Address, if known unknown | |
| 15. Name of Established District | | 25. Open to Public? Yes II No <input checked="" type="checkbox"/> | |
| | | 26. Local Contact Person or Organization | |
| | | 27. Other Surveys in Which Included Archaeological Survey of Missouri | |
| 42. Further Description of Important Features The building, now used as storage, is on Main street east of the old vinegar making facilities and plastics film. | | 28. No. of Stories 1 | |
| | | 29. Basement? Yes II No <input checked="" type="checkbox"/> | |
| | | 30. Foundation Material concrete block | |
| | | 31. Wall Construction concrete block | |
| | | 32. Roof Type & Material flat | |
| | | 33. No. of Bays Front 2 Side 3 | |
| | | 34. Wall Treatment paint | |
| | | 35. Plan Shape rectangle | |
| | | 36. Changes (Explain in #42) Addition II Altered II Moved II | |
| | | 37. Condition Interior Exterior good | |
| | | 38. Preservation Underway? Yes II No <input checked="" type="checkbox"/> | |
| | | 39. Endangered? By What? Yes II No II | |
| | | 40. Visible from Public Road? Yes <input checked="" type="checkbox"/> No II | |
| | | 41. Distance from and Frontage on Road 5 | |
| 43. History and Significance Built ca. 1885-1890, one of four early blacksmith shops in Nixa area, | | Photo  | |
| 44. Description of Environment and Outbuildings Nixa city limits, in good condition, concrete blocks painted gray | | | |
| 45. Sources of Information Mrs. Jewell Hedgpeth - Nixa Austin Dunham - Nixa L.D. McCroskey - Nixa | | 46. Prepared by Joetta K. Davis | |
| | | 47. Organization CAR - SMSU | |
| | | 48. Date 5/22/78 | |
| | | 49. Revision Date(s) | |

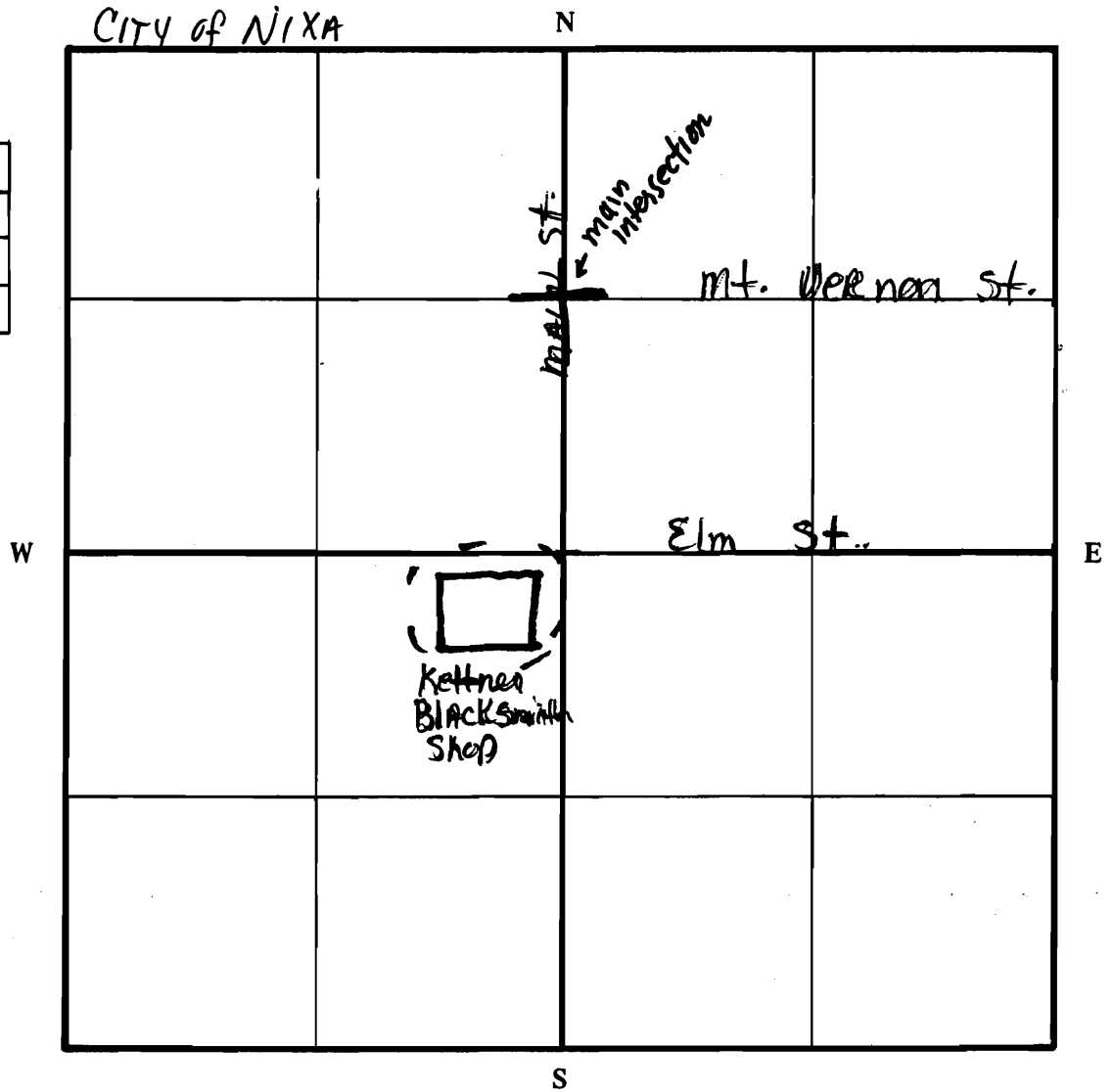

1. No 23CN 181 2. County Christian 3. Present Name(s) Keltner Shop 4. Other Name(s) NONE

Sketch map of location

Section 13 Township 27N Range 22W

Indicate the chief topographical features, such as streams and elevations. Also indicate houses and roads. Indicate the site location by enclosing the site area with dotted line. Note scale of map and portion of section included in sketch map. Include drawings, photographs, etc. on additional pages.

Indicate part of section included in sketch map.



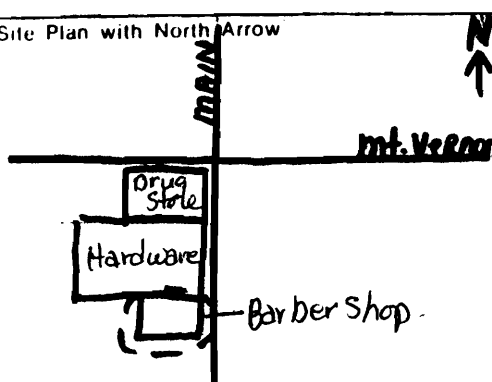
Notes:



Office of Historic Preservation, P.O. Box 176, Jefferson City, Missouri 65101

HISTORIC INVENTORY

CNASC001-CU

| | | | |
|--|--|---|--|
| 1. No 23CN191 | | 4. Present Name(s) Nixa Barber Shop | |
| 2. County Christian | | 5. Other Name(s) J.W. Nokes Barber Shop | |
| 3. Location of Negatives CAR - SMSU | | | |
| 6. Specific Location NE NW SW SEC. 13 - T27N R22W | | 16. Thematic Category Barber shop | |
| 7. City or Town If Rural, Township & Vicinity | | 17. Date(s) or Period 1912 - present | |
| 8. Site Plan with North Arrow  | | 18. Style or Design | |
| 9. Coordinates UTM Lat Long | | 19. Architect or Engineer | |
| 10. Site I I Structure I I Building P Object I I | | 20. Contractor or Builder | |
| 11. On National Register? Yes I I No X | | 21. Original Use, if apparent barber shop | |
| 12. Is It Eligible? Yes I I No I I | | 22. Present Use barber shop | |
| 13. Part of Estab. Hist. Dist.? Yes I I No I I | | 23. Ownership Public I I Private I I unknown | |
| 14. District Potent'l? Yes I I No I I | | 24. Owner's Name & Address, if known | |
| 15. Name of Established District | | 25. Open to Public? Yes X No I I | |
| 42. Further Description of Important Features On front facade: <div style="border: 1px solid black; padding: 5px; width: fit-content; margin: 10px auto;">J.W. Nokes 1912</div> | | 26. Local Contact Person or Organization | |
| 43. History and Significance Built by J.W. Nokes, Jewell Hedgpeth's father. | | 27. Other Surveys in Which Included Archaeological Survey of Missouri | |
| 44. Description of Environment and Outbuildings On Main Street, Nixa, MO. on the south side of Nixa Hardware(23CN193) | | 28. No. of Stories 1 | |
| 45. Sources of Information Jewell Hedgpeth, 108 S. Walnut, Nixa, MO (has picture of exterior shop in 1913, picture of interior in 1912 with Harve Nokes) | | 29. Basement? Yes I I No X | |
| | | 30. Foundation Material concrete | |
| | | 31. Wall Construction brick & frame | |
| | | 32. Roof Type & Material flat with front facade | |
| | | 33. No. of Bays Front 2 Side 0 | |
| | | 34. Wall Treatment brick with plaster | |
| | | 35. Plan Shape rectangle | |
| | | 36. Changes (Explain in #42) Addition I I Altered I I Moved I I | |
| | | 37. Condition Interior good Exterior good | |
| | | 38. Preservation Underway? Yes I I No I I | |
| | | 39. Endangered? By What? Yes I I No I I | |
| | | 40. Visible from Public Road? Yes I I No I I | |
| | | 41. Distance from and Frontage on Road on Main street | |
| | | See 23CN169 for photo Photo | |
| | | 46. Prepared by Rike Reuter-Hart & Joetta Davis | |
| | | 47. Organization CAR - SMSU | |
| | | 48. Date 5/22/78 49. Revision Date(s) | |

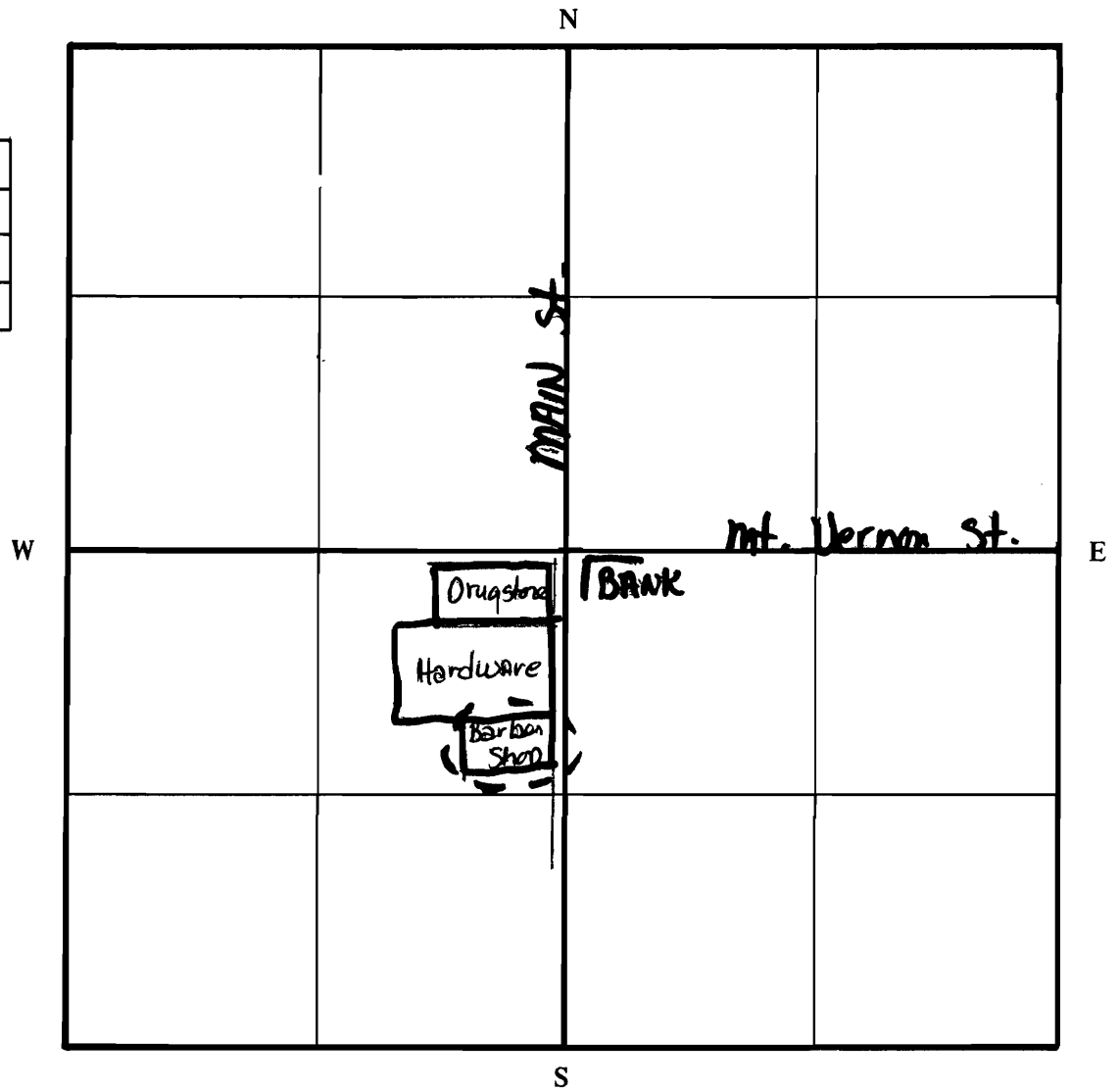
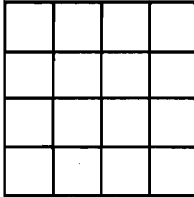
1 No
23CN191
2 County
CHRISTIAN
4. Present Name(s)
NIXA
BARBER SHOP
5. Other Name(s)
NOKES
Barber Shop

Sketch map of location

Section 13 Township 27N Range 22W

Indicate the chief topographical features, such as streams and elevations. Also indicate houses and roads. Indicate the site location by enclosing the site area with dotted line. Note scale of map and portion of section included in sketch map. Include drawings, photographs, etc. on additional pages.

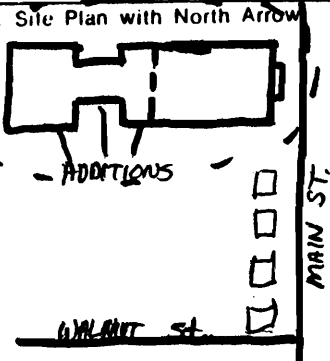
Indicate part of section included in sketch map.



Notes:

HISTORIC INVENTORY

CDASCOI-012

| | | | | |
|--|--|---|--|---|
| 1. No 23CN184 | | 4. Present Name(s) Nixa Church of Christ | | 1. No 23CN184 2. County CHRISTIAN 4. Present Name(s) NIXA Church of Christ |
| 2. County Christian | | 5. Other Name(s) | | |
| 3. Location of Negatives CAR -SMSU | | | | |
| 6. Specific Location NE¼, SW¼, NW¼ SEC. 13, TWN 27N, RGE 22W. | | 16. Thematic Category Church | | 28. No. of Stories 29. Basement? Yes <input checked="" type="checkbox"/> No <input type="checkbox"/> partial 30. Foundation Material concrete 31. Wall Construction concrete 32. Roof Type & Material gable 33. No. of Bays Front 2 Side 5 each side 34. Wall Treatment plaster 35. Plan Shape rectangle 36. Changes (Explain in #42) Addition <input checked="" type="checkbox"/> Altered <input type="checkbox"/> Moved <input type="checkbox"/> 37. Condition Interior good Exterior good 38. Preservation Underway? Yes <input type="checkbox"/> No <input type="checkbox"/> 39. Endangered? By What? Yes <input type="checkbox"/> No <input type="checkbox"/> 40. Visible from Public Road? Yes <input checked="" type="checkbox"/> No <input type="checkbox"/> 41. Distance from and Frontage on Road 15' |
| 7. City or Town If Rural, Township & Vicinity Nixa, MO | | 17. Date(s) or Period 1912 - present | | |
| 8. Site Plan with North Arrow  | | 18. Style or Design Rectangle | | |
| 9. Coordinates UTM Lat Long | | 19. Architect or Engineer | | |
| 10. Site <input type="checkbox"/> Building <input checked="" type="checkbox"/> Structure <input type="checkbox"/> Object <input type="checkbox"/> | | 20. Contractor or Builder | | |
| 11. On National Register? Yes <input type="checkbox"/> No <input checked="" type="checkbox"/> | | 21. Original Use, if apparent Church | | |
| 12. Is It Eligible? Yes <input type="checkbox"/> No <input type="checkbox"/> | | 22. Present Use Church | | |
| 13. Part of Estab. Hist. Dist.? Yes <input type="checkbox"/> No <input checked="" type="checkbox"/> | | 23. Ownership Public <input checked="" type="checkbox"/> Private <input type="checkbox"/> | | |
| 14. District Potent'l? Yes <input type="checkbox"/> No <input type="checkbox"/> | | 24. Owner's Name & Address, if known | | |
| 15. Name of Established District | | 25. Open to Public? Yes <input checked="" type="checkbox"/> No <input type="checkbox"/> | | |
| 26. Local Contact Person or Organization | | 27. Other Surveys in Which Included Archaeological Survey of Missouri | | |
| 42. Further Description of Important Features The original structure has 5 lancet windows on each side - 3 additions have been made to the rear of the church - all fairly recent (see site plan). A metal bell tower is to the north side of the church. | | | | 5. Other Name(s) |
| 43. History and Significance Marion Keltner donated the land for the church's construction in 1912. | | | | |
| 44. Description of Environment and Outbuildings In city limits of Nixa a circle drive goes around the structure with a parking lot in the rear. Church is in excellent condition. | | | | Photo |
| 45. Sources of Information History of Christian County Centennial Book Austin Dunham | | | | |
| 46. Prepared by Joetta K. Davis | | | | 48. Date 5/22/78 |
| 47. Organization CAR-SMSU | | | | |
| 49. Revision Date(s) | | | | |

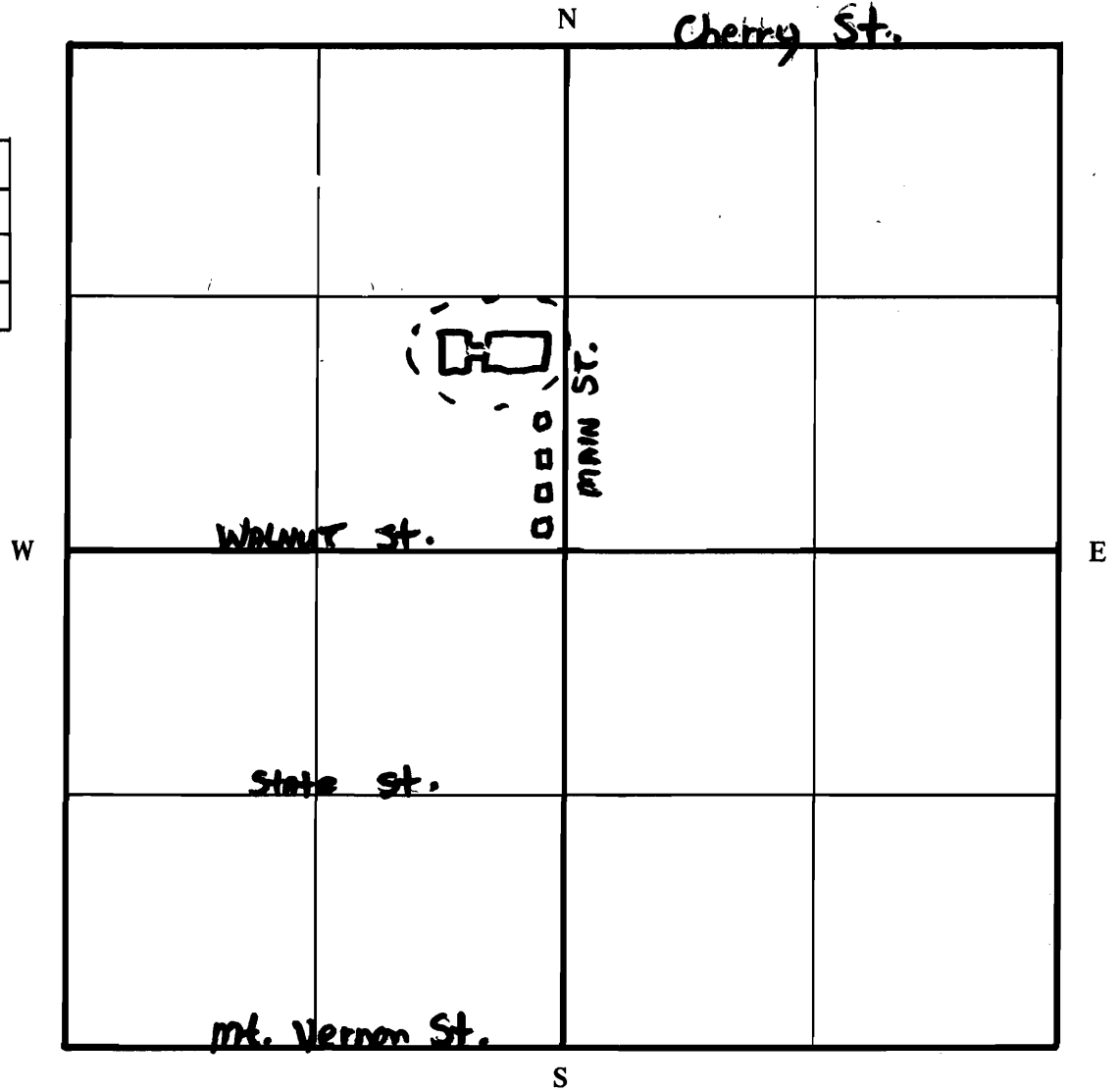
Sketch map of location

Section 13 Township 27 N Range 22 W

Indicate the chief topographical features, such as streams and elevations. Also indicate houses and roads. Indicate the site location by enclosing the site area with dotted line. Note scale of map and portion of section included in sketch map. Include drawings, photographs, etc. on additional pages.

Indicate part of section included in sketch map.

| | | | |
|--|--|--|--|
| | | | |
| | | | |
| | | | |
| | | | |

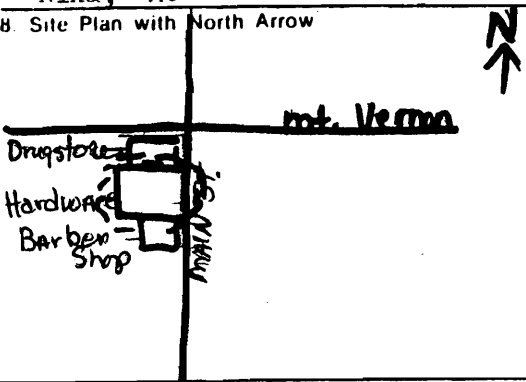


Notes:



Office of Historic Preservation, P.O. Box 176, Jefferson City, Missouri 65101 -
HISTORIC INVENTORY

CDP2001-013

| | | | |
|--|--|---|--|
| 1. No 23CN169 | | 4. Present Name(s) Nixa Hardware Store | |
| 2. County Christian | | 5. Other Name(s) | |
| 3. Location of Negatives CAR - SMSU | | | |
| 6. Specific Location NE 1/4 NW 1/4 SW 1/4 Sec. 13, T27N; R22W | | 16. Thematic Category Store | |
| | | 17. Date(s) or Period 1909 - present | |
| 7. City or Town If Rural, Township & Vicinity Nixa, MO | | 18. Style or Design | |
| 8. Site Plan with North Arrow  | | 19. Architect or Engineer | |
| | | 20. Contractor or Builder | |
| 9. Coordinates UTM Lat Long | | 21. Original Use, if apparent Hardware store | |
| 10. Site Structure Building Object | | 22. Present Use Hardware store | |
| 11. On National Register? Yes No | | 23. Ownership Public Private | |
| 12. Is II Eligible? Yes No | | 24. Owner's Name & Address, if known Gary Murray Nixa, MO | |
| 13. Part of Estab. Hist. Dist.? Yes No | | 25. Open to Public? Yes No | |
| 14. District Potent'l? Yes No | | 26. Local Contact Person or Organization | |
| 15. Name of Established District | | 27. Other Surveys in Which Included Arhaeological Survey of Missouri | |
| 42. Further Description of Important Features Concrete foundation extends up into first story, the rest is brick. In 1935, L.D. McCroskey bought the store and expanded into a drugstore (on the North side of the hardware store) Interior photograph ca 1903. Main intersection of downtown Nixa. Good historic photograph of this corner showing buildings and wagon ruts. | | Photo | |
| | | | |
| 43. History and Significance First hardware frame building built in 1870's, set behind a new one. Used for warehouse when new one built. Had log and rock foundation. Wood carved ceiling. Torn down only a few years ago. Second store built in 1909 by Wasson and Hawkins and Nokes. | | | |
| 44. Description of Environment and Outbuildings Building in Nixa business district | | | |
| 45. Sources of Information L.D. McCroskey, Nixa, MO | | 46. Prepared by Rike Reuter-Hart & Joetta Davis | |
| | | 47. Organization CAR - SMSU | |
| | | 48. Date 49. Revision Date(s) 5/22/78 | |

1. No
23CN169

2. County
CHRISTIAN

4. Present Name(s)
NIXA HARDWARE

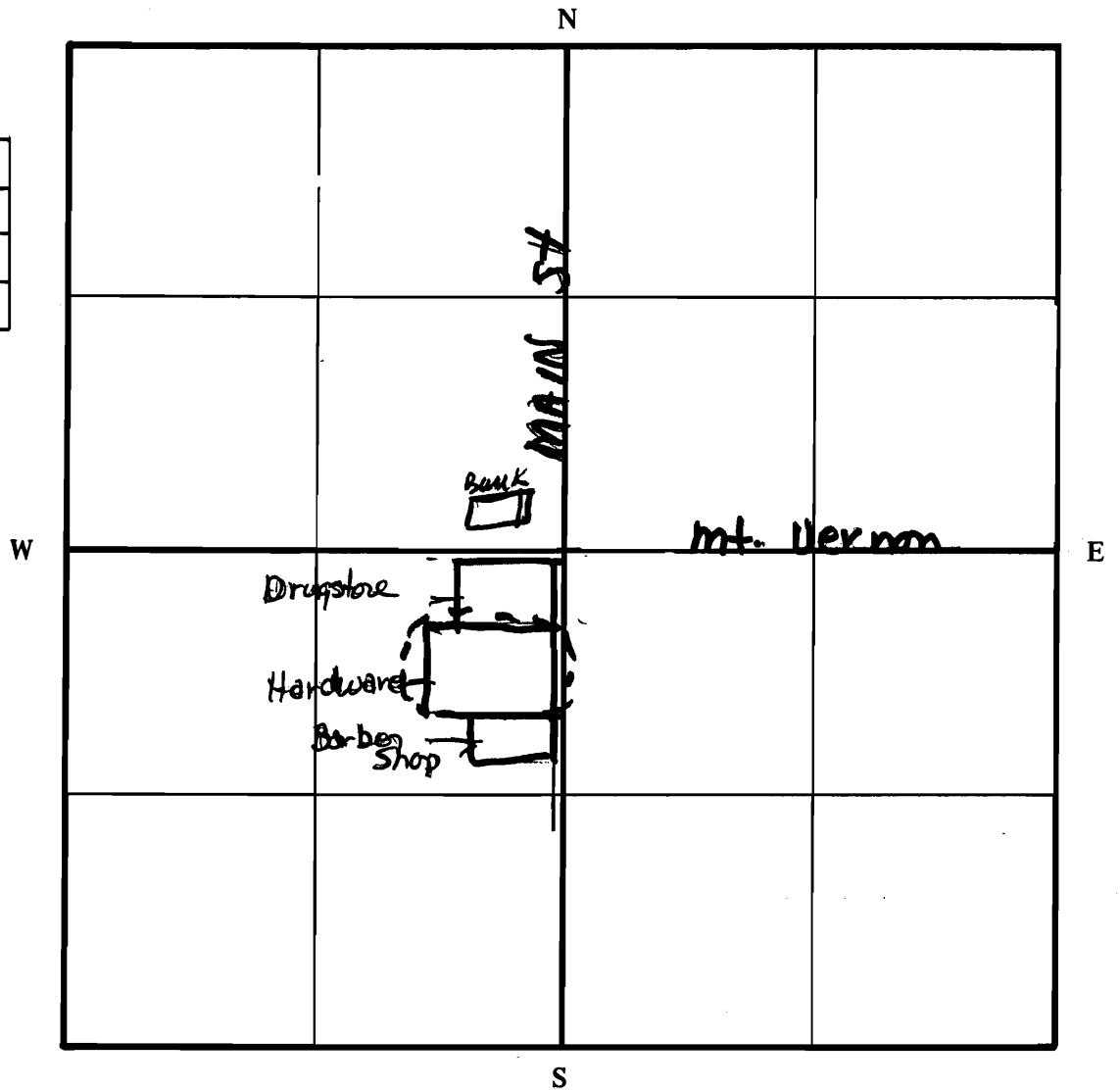

5. Other Name(s)

Sketch map of location

Section 13 Township 27N Range 22W

Indicate the chief topographical features, such as streams and elevations. Also indicate houses and roads. Indicate the site location by enclosing the site area with dotted line. Note scale of map and portion of section included in sketch map. Include drawings, photographs, etc. on additional pages.

Indicate part of section included in sketch map.



Notes:



Office of Historic Preservation, P.O. Box 176, Jefferson City, Missouri 65101
HISTORIC INVENTORY

CINASCOT-014

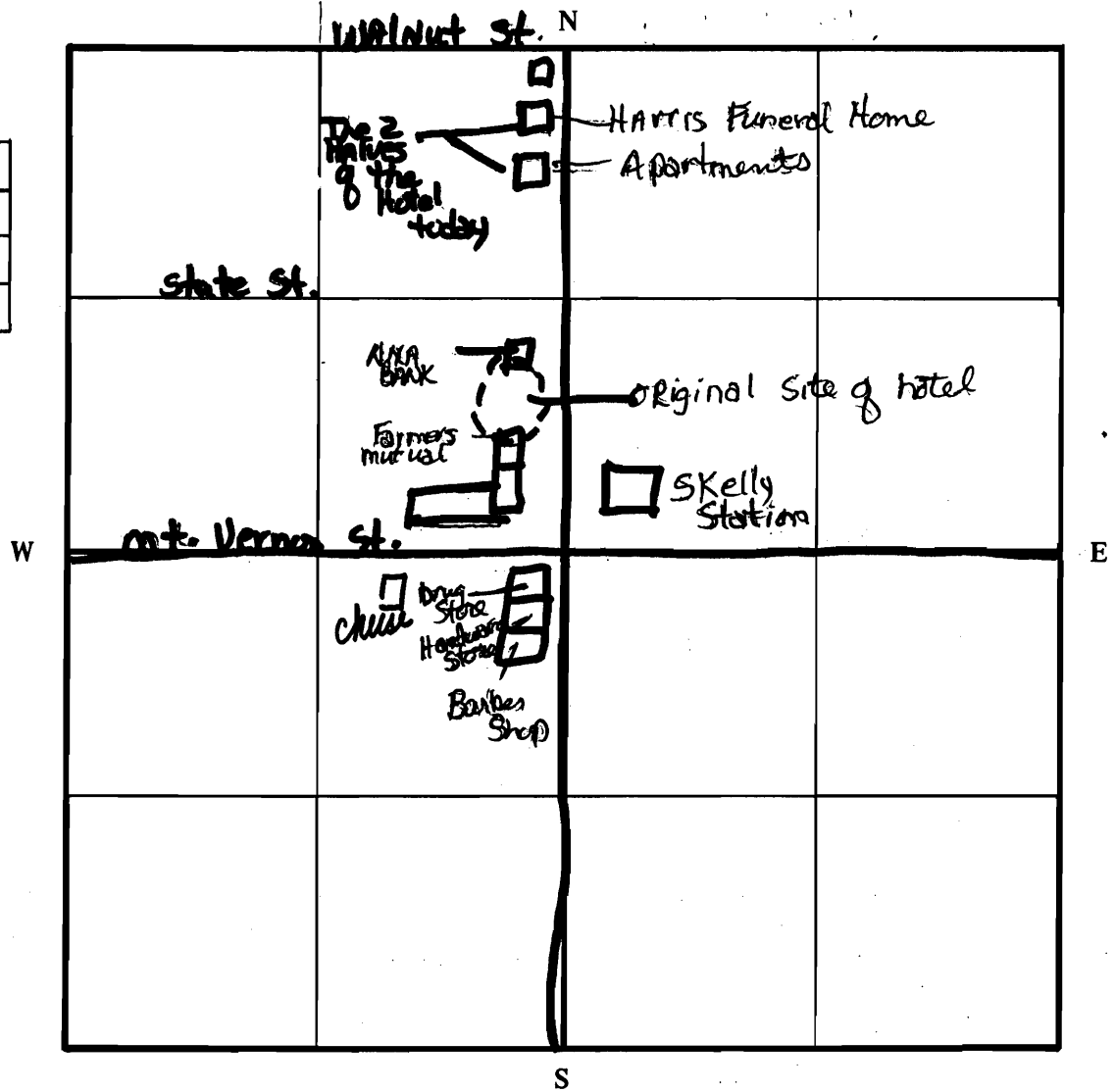

| | | | | |
|--|--|---|--|--|
| 1. No 23 CN 107 | | 4. Present Name(s) Stewart's Hotel Site | | 1. No 23CN 107 |
| 2. County Christian | | 5. Other Name(s) Harris Funeral Home | | |
| 3. Location of Negatives CAR - SMSU | | | | 4. Present Name(s) Harris Funeral Home |
| 6. Specific Location SE 1/4, SW 1/4, NW 1/4, SEC. 13, TWN 27N, RGE 22W. | | 16. Thematic Category Dwelling | | |
| 7. City or Town If Rural, Township & Vicinity | | 17. Date(s) or Period late 1880's - early 1900's | | |
| | | 18. Style or Design | | |
| | | 19. Architect or Engineer | | |
| 20. Contractor or Builder | | 28. No. of Stories 2 | | |
| 21. Original Use, if apparent House/Hotel | | 29. Basement? Yes <input type="checkbox"/> No <input checked="" type="checkbox"/> | | |
| 22. Present Use Apartments & Funeral Home | | 30. Foundation Material Concrete | | |
| 23. Ownership Public <input checked="" type="checkbox"/> Private <input checked="" type="checkbox"/> | | 31. Wall Construction Wood Frame | | |
| 24. Owner's Name & Address, if known Site - Farmer's Mutual Insurance (Austin Dunham) Nixa Bank Buildings - Dean Harris, Nixa | | 32. Roof Type & Material Gable | | |
| 25. Open to Public? half is Yes <input checked="" type="checkbox"/> No <input checked="" type="checkbox"/> | | 33. No. of Bays Front 12 Side 3 | | |
| 26. Local Contact Person or Organization | | 34. Wall Treatment Horizontal wood siding with end board | | |
| 27. Other Surveys in Which Included Archaeological Survey of Missouri | | 35. Plan Shape L-shaped | | |
| 9. Coordinates UTM Lat Long | | 36. Changes (Explain in #42) Addition <input type="checkbox"/> Altered <input type="checkbox"/> Moved <input type="checkbox"/> | | |
| 10. Site <input checked="" type="checkbox"/> Building <input type="checkbox"/> Structure <input checked="" type="checkbox"/> Object <input type="checkbox"/> | | 37. Condition Interior good Exterior good | | |
| 11. On National Register? Yes <input type="checkbox"/> No <input checked="" type="checkbox"/> | | 38. Preservation Underway? Yes <input type="checkbox"/> No <input checked="" type="checkbox"/> | | |
| 12. Is It Eligible? Yes <input type="checkbox"/> No <input checked="" type="checkbox"/> | | 39. Endangered? By What? Yes <input type="checkbox"/> No <input checked="" type="checkbox"/> | | |
| 13. Part of Estab. Hist. Dist.? Yes <input type="checkbox"/> No <input checked="" type="checkbox"/> | | 40. Visible from Public Road? Yes <input checked="" type="checkbox"/> No <input type="checkbox"/> | | |
| 14. District Potent'l? Yes <input type="checkbox"/> No <input checked="" type="checkbox"/> | | 41. Distance from and Frontage on Road 20' | | |
| 15. Name of Established District | | 42. Further Description of Important Features The Stewart Hotel was built around 1900 - we have a 1915 picture of it. Around 1930 it was moved north of its original site about 100' and sawed in half - 1/2 was remodeled & additions made for an apartment building. The other 1/2 was remodeled & additions made for the Harris Funeral Home. Dean Harris owns both halves and keeps them up. Half of the walls in the funeral home were knocked out to make larger rooms. Also had been used as a dwelling. | | Photo |
| 43. History and Significance The original site of the hotel was given up as a patent right to Wm. T. Buford (9/10/1844) by the U.S. Gov't. (W 1/2, NW 1/4, Sec. 13). James W. Edwards, next owner of the land, sold it (9/3/1877) to Alexander Clapp, who sold it (2/13/1882) to Henry W. Stewart. Building was built either by Clapp or Stewart. It was run as a hotel, having 6 to 8 sleeping rooms. (ca 1930 - building move). Land of site now owned by Farmer's Mutual Ins. (Austin Dunham). <u>Clapp & Stewart also involved in Riverdale mill</u> | | | | |
| 44. Description of Environment and Outbuildings Site of hotel was located approximately where present locations of Farmer's Mutual Ins. & Nixa Bank are at now. Present building sawed in half and remodeled & additions made - now apartments and Harris Funeral Home owned by Dean Harris. | | 45. Sources of Information Austin Dunham Mrs. Jewel Hedgpeth L.D. McCroskey | | all of Nixa |
| 46. Prepared by Joetta K. Davis | | 47. Organization CAR - SMSU | | |
| 48. Date 5/19/78 | | 49. Revision Date(s) | | |

Sketch map of location

Section 13 Township 27N Range 22W

Indicate the chief topographical features, such as streams and elevations. Also indicate houses and roads. Indicate the site location by enclosing the site area with dotted line. Note scale of map and portion of section included in sketch map. Include drawings, photographs, etc. on additional pages.

Indicate part of section included in sketch map.



Notes:

2 halves of Stewart Hotel

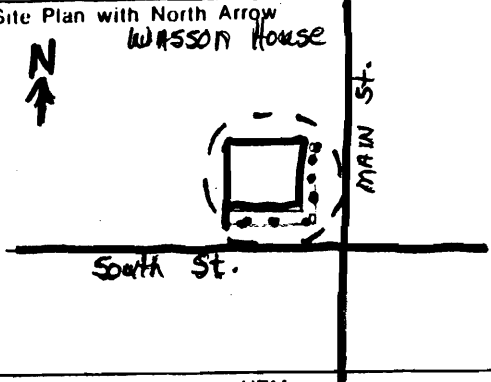



1/2

1/2

Office of Historic Preservation, P.O. Box 176, Jefferson City, Missouri 65101
HISTORIC INVENTORY

CMHSCC-015

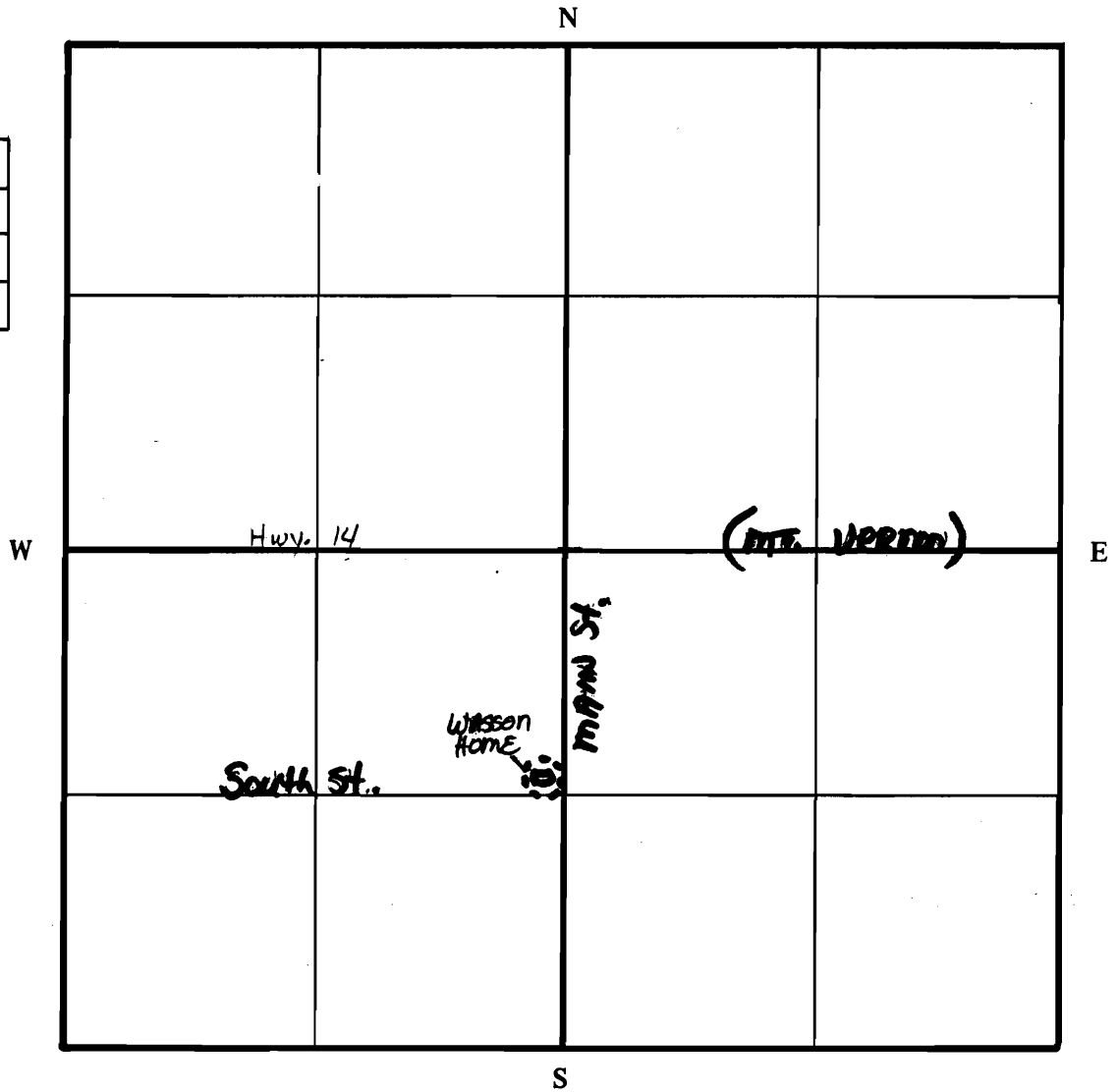

| | | | | | |
|---|--|--|--|---|---------------------------------|
| 1 No 23CN166 ✓ | | 4. Present Name(s) Dr. Wasson Home | | 1 No 23CN166 | |
| 2 County Christian | | 5 Other Name(s) | | | 2 County Christian |
| 3 Location of Negatives CAR - SMSU | | | | | |
| 6 Specific Location SE¼, NW¼, SW¼, SEC 13, TWN 27N, RGE 22W NW corner of South & Main | | 16. Thematic Category house | | 4 Present Name(s) Nelson house | |
| 7 City or Town II Rural, Township & Vicinity | | 17. Date(s) or Period 1900 - present | | | |
| 8. Site Plan with North Arrow  | | 18. Style or Design | | | |
| | | 19. Architect or Engineer | | | |
| | | 20. Contractor or Builder | | | |
| | | 21. Original Use, if apparent house | | | |
| 22. Present Use house | | 23. Ownership Cletus Nelson Public <input type="checkbox"/> Private <input checked="" type="checkbox"/> | | | 5 Other Name(s) Wasson house |
| 24. Owner's Name & Address, if known Rt. 2, Nixa, MO ph. 725-2627 | | 25. Open to Public? Yes <input type="checkbox"/> No <input checked="" type="checkbox"/> | | | |
| 26. Local Contact Person or Organization | | 27. Other Surveys in Which Included Archaeological Survey of Missouri | | | |
| 28. No. of Stories 2 | | 29. Basement? Yes <input type="checkbox"/> No <input checked="" type="checkbox"/> | | | |
| 29. Foundation Material stone | | 30. Wall Construction oak frame | | | |
| 31. Roof Type & Material gable | | 32. No. of Bays Front Side | | | |
| 33. Wall Treatment plaster | | 34. Plan Shape square | | | |
| 35. Changes (Explain in #42) Addition <input checked="" type="checkbox"/> Altered <input type="checkbox"/> Moved <input type="checkbox"/> | | 36. Condition Interior excellent Exterior excellent | | | |
| 37. Preservation Underway? Yes <input type="checkbox"/> No <input type="checkbox"/> | | 38. Endangered? By What? Yes <input type="checkbox"/> No <input type="checkbox"/> | | | |
| 39. Visible from Public Road? Yes <input checked="" type="checkbox"/> No <input type="checkbox"/> | | 40. Distance from and Frontage on Road On NW corner of South & Main | | | |
| 42. Further Description of Important Features Porch added on about 40 years ago | | | |  | |
| 43. History and Significance Home of Dr. Wesley B. Wasson. In 1890 married Ella Keltner, daughter of Frank Keltner. 1900 built home and settled in Nixa. Lived there until he died in 1949 at the age of 87. He practiced medicine for 61 years. | | | | | |
| 44. Description of Environment and Outbuildings In the city limits of Nixa, on the NW corner of South and Main | | | | | |
| 45. Sources of Information L.F. Gooch - Nixa Austin Dunham - Nixa L.D. McCroskey - Nixa | | | | 46. Prepared by Rike Reuter-Hart & Joetta Davis | |
| | | | | 47. Organization CAR - SMSU | |
| | | | | 48. Date 5/17/78 | |
| | | | | 49. Revision Date(s) | |

Sketch map of location

Section 13 Township 27 N Range 22 W

Indicate the chief topographical features, such as streams and elevations. Also indicate houses and roads. Indicate the site location by enclosing the site area with dotted line. Note scale of map and portion of section included in sketch map. Include drawings, photographs, etc. on additional pages.

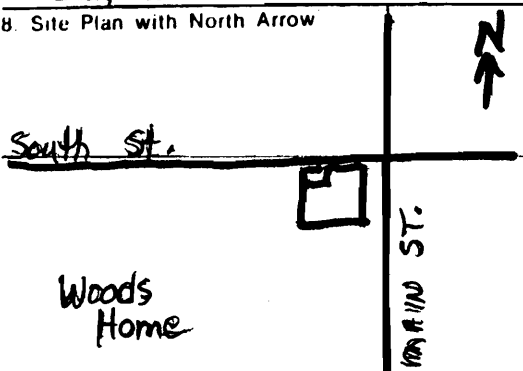

Indicate part of section included in sketch map.



Notes:

HISTORIC INVENTORY

CNPASCOI-016

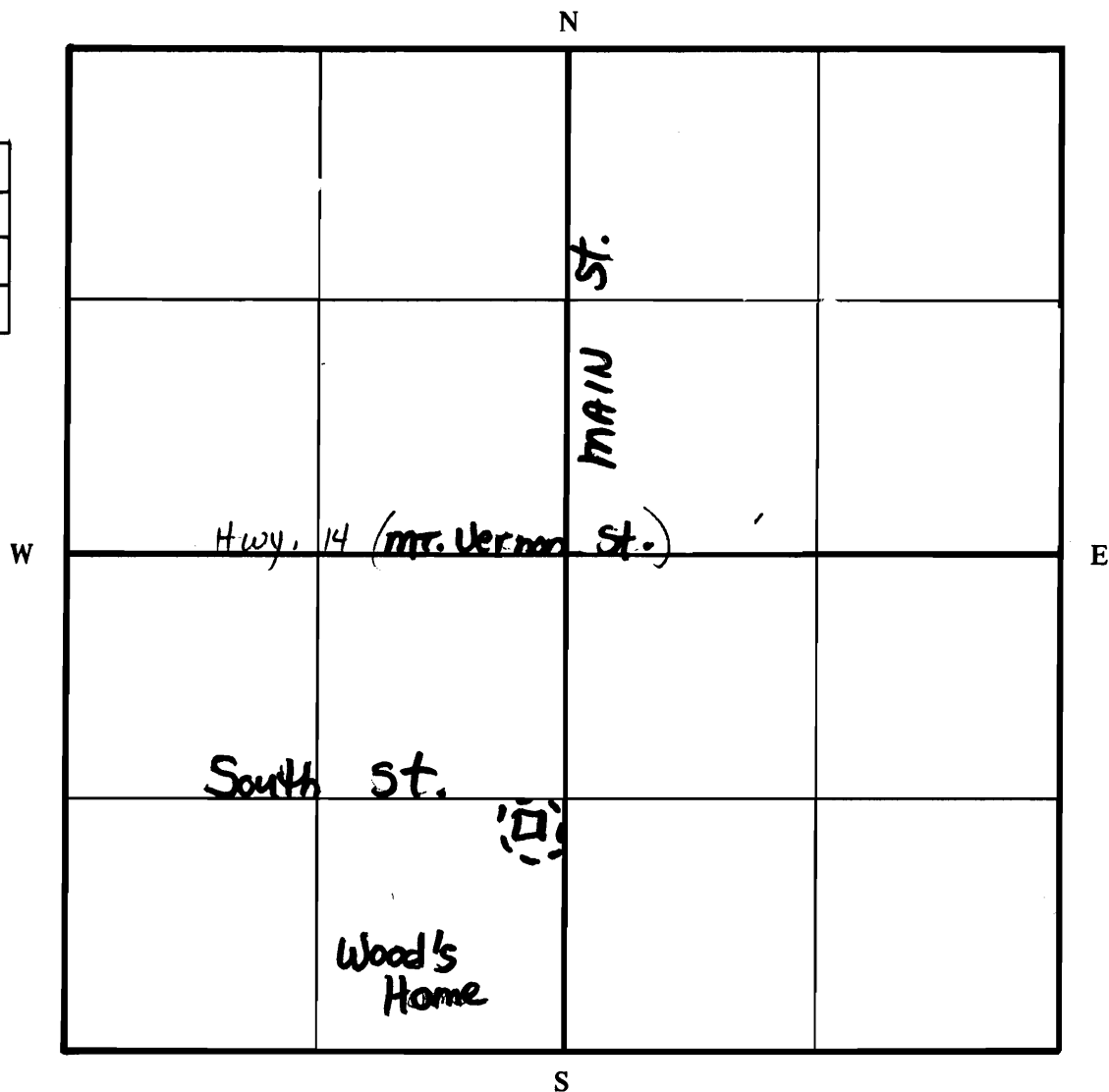

| | | | | | |
|---|--|--|--|--|------------------------|
| 1 No 23CN167 | | 4. Present Name(s) Wood's Home | | 1 No 23CN167 | |
| 2 County Christian | | 5. Other Name(s) | | | 2. County CHRISTIAN |
| 3 Location of Negatives CAR - SMSU | | | | | |
| 6 Specific Location NE $\frac{1}{4}$, SW $\frac{1}{4}$, SW $\frac{1}{4}$, SEC 13, TWN 27N, RGE 22W. SW corner of South and Main | | 16. Thematic Category House | | 28. No. of Stories 2 | |
| 7 City or Town Nixa, MO | | 17. Date(s) or Period 1918 - present | | 29. Basement? Yes <input type="checkbox"/> No <input checked="" type="checkbox"/> | |
| 8. Site Plan with North Arrow  | | 18. Style or Design | | 30. Foundation Material Concrete | |
| | | 19. Architect or Engineer | | 31. Wall Construction Plaster | |
| | | 20. Contractor or Builder | | 32. Roof Type & Material Gable | |
| | | 21. Original Use, if apparent House | | 33. No. of Bays Front Side | |
| | | 22. Present Use House | | 34. Wall Treatment | |
| | | 23. Ownership Public <input type="checkbox"/> Private <input checked="" type="checkbox"/> | | 35. Plan Shape L-shaped | |
| | | 24. Owner's Name & Address, if known Eugene Haworth 401 S. Main, Nixa, MO | | 36. Changes (Explain in #42) Addition <input type="checkbox"/> Altered <input type="checkbox"/> Moved <input type="checkbox"/> | |
| 9 Coordinates Lat Long | | 25. Open to Public? Yes <input type="checkbox"/> No <input checked="" type="checkbox"/> | | 37. Condition Interior excellent Exterior excellent | |
| 10. Site <input type="checkbox"/> Building <input checked="" type="checkbox"/> Structure <input type="checkbox"/> Object <input type="checkbox"/> | | 26. Local Contact Person or Organization | | 38. Preservation Underway? Yes <input type="checkbox"/> No <input type="checkbox"/> | |
| 11. On National Register? Yes <input type="checkbox"/> No <input checked="" type="checkbox"/> | | 27. Other Surveys in Which Included Archaeological Survey of Missouri | | 39. Endangered? By What? Yes <input type="checkbox"/> No <input type="checkbox"/> | |
| 12. Is Eligible? Yes <input type="checkbox"/> No <input type="checkbox"/> | | | | 40. Visible from Public Road? Yes <input checked="" type="checkbox"/> No <input type="checkbox"/> | |
| 13. Part of Estab. Hist. Dist.? Yes <input type="checkbox"/> No <input checked="" type="checkbox"/> | | | | 41. Distance from and Frontage on Road 20' | |
| 14. District Potent'l? Yes <input type="checkbox"/> No <input type="checkbox"/> | | | | 42. Further Description of Important Features  | |
| 15. Name of Established District | | | | | |
| 43. History and Significance Walter Keltner had home built. | | | | 5. Other Name(s) WOODS' House | |
| 44. Description of Environment and Outbuildings In Nixa city limits | | | | | |
| 45. Sources of Information L.F. Gooch - Nixa, MO L.D. McCroskey - Nixa, MO | | | | 46. Prepared by Rike Reuter-Hart & Joetta Davis | |
| | | | | 47. Organization CAR - SMSU | |
| | | | | 48. Date 5/17/78 | |
| | | | | 49. Revision Date(s) | |

Sketch map of location

Section 23 Township 27N Range 22W

Indicate the chief topographical features, such as streams and elevations. Also indicate houses and roads. Indicate the site location by enclosing the site area with dotted line. Note scale of map and portion of section included in sketch map. Include drawings, photographs, etc. on additional pages.

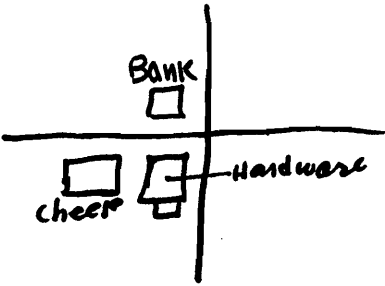
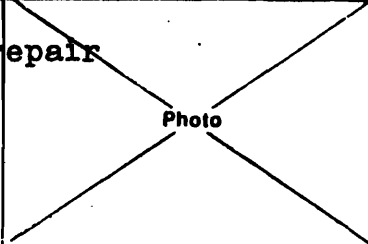
Indicate part of section included in sketch map.



Notes:

Office of Historic Preservation, P.O. Box 176, Jefferson City, Missouri 65101
HISTORIC INVENTORY

CNASC001-017

| | | | |
|--|--|--|--|
| 1 No 23CN154 | | 4. Present Name(s) Nixa Cheese Plant, Blackwell Cheese CONSOLIDATED PRODUCTS | |
| 2 County Christian | | 5 Other Name(s) Nixa Garage building | |
| 3 Location of Negatives CAR SMSU | | | |
| 6 Specific Location NE 1/4 NW 1/4 SW 1/4 13:27N:22W | | 16. Thematic Category historic industry | |
| 7 City or Town If Rural, Township & Vicinity Nixa, Mo. | | 17. Date(s) or Period 1919-1978 | |
| 8. Site Plan with North Arrow  | | 18. Style or Design industrial | |
| | | 19. Architect or Engineer unknown | |
| | | 20. Contractor or Builder unknown | |
| | | 21. Original Use, if apparent garage | |
| | | 22. Present Use garage-cheese plant between | |
| 9 Coordinates UTM Lat see above Long | | 23. Ownership Public <input type="checkbox"/> Private <input checked="" type="checkbox"/> | |
| 10. Site <input type="checkbox"/> Building <input checked="" type="checkbox"/> Structure <input type="checkbox"/> Object <input type="checkbox"/> | | 24. Owner's Name & Address, if known L.D. McCroskey Nixa, Missouri | |
| 11. On National Register? Yes <input type="checkbox"/> No <input checked="" type="checkbox"/> | | 25. Open to Public? Yes <input type="checkbox"/> No <input checked="" type="checkbox"/> | |
| 12. Is Eligible? Yes <input type="checkbox"/> No <input type="checkbox"/> | | 26. Local Contact Person or Organization L.D. McCroskey | |
| 13. Part of Estab. Hist. Dist.? Yes <input type="checkbox"/> No <input type="checkbox"/> | | 27. Other Surveys in Which Included Arch. Survey of Mo. | |
| 14. District Potent'l? Yes <input checked="" type="checkbox"/> No <input type="checkbox"/> | | | |
| 15. Name of Established District | | | |
| 42. Further Description of Important Features Red brick garage built 1919 as first automobile repair garage south of Springfield. Later gradually converted to cheese co-op later purchased by Wilson & Company and renamed Blackwell Cheese By 1940 produced 4 million pounds of cheese from 42 million pounds of milk a year and led to by-product plant distilling alcohol from whey in a | |  | |
| 43. History and Significance unique process. Closed in 1959 as a cheese plant, has been a garage ever since. | | | |
| <p><i>the This building scheduled for demolition for a parking lot</i></p> | | | |
| 44. Description of Environment and Outbuildings About 20 feet from the main intersection of Nixa. Building still in good condition but will probably be demolished to make room for new construction. | | 45. Sources of Information L.D. McCroskey Springfield Daily News May 9, 1976 | |
| | | 46. Prepared by R. Smelser | |
| | | 47. Organization CAR SMSU | |
| | | 48. Date 5/15/78 Revision Date(s) | |

23CN154
2. County
CHRISTIAN

4. Present Name(s)
Nixa Garage

5. Other Name(s)

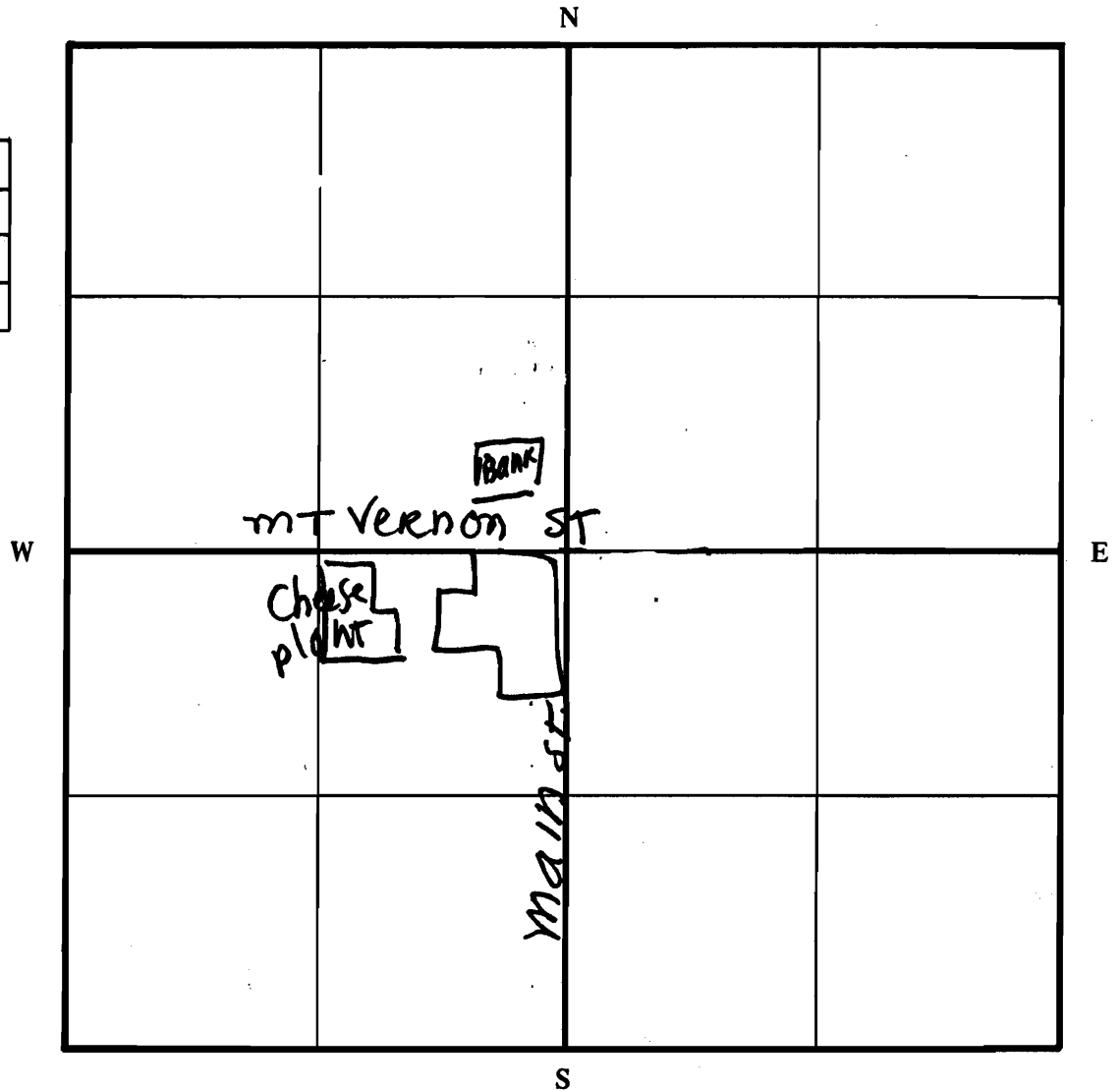
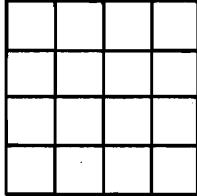
Blackwell Cheese,
Consolidated Products

Sketch map of location

Section 13 Township 22W Range 27N 23 CN 154

Indicate the chief topographical features, such as streams and elevations. Also indicate houses and roads. Indicate the site location by enclosing the site area with dotted line. Note scale of map and portion of section included in sketch map. Include drawings, photographs, etc. on additional pages.

Indicate part of section included in sketch map.



Notes:

Doomed building full of history

By MIKE PENPRASE
Staff Writer

NIXA — There's a lot of history packed into the red brick garage on Mount Vernon near Main here that isn't apparent from the outside or inside of the structure, packed with supplies for a plastics firm.

Now used for storage and slated for demolition in the near future, the building was the site of several "firsts."

Built about 1919, it is said to have been the first automobile repair garage in southwest Missouri south of Springfield. In later years it housed a cheese plant that produced more cheddar cheese than anywhere else in the world at the time. And still later, it was the first place in the country where alcohol was made from whey, a byproduct of cheesemaking.

For L.D. McCroskey, who has lived here all his life and owns Nixa Hardware with his son Larry and son-in-law Gary Murray, it seems fitting that when the building is demolished the land it sits on will return to its first role of parking lot.

The garage, once owned by the hard-

ware store, recently was purchased from Diversified Plastics, McCroskey said. The building will be razed to provide parking space for store customers.

McCroskey, who is retired but can be found most days at the hardware store, said his early memories of Nixa include seeing farmer's wagons parked near the town well next to where the garage now stands. "I can still remember the water tanks and a windmill," he said.

By the mid-1920s, a corner of the garage had been taken over by a cheesemaking cooperative founded by several dairy farmers. Progress was stunted by the Depression, when the plant was purchased by Wilson and Co. and renamed Blackwell Cheese.

McCroskey, whose fortunes also ebbed during the Depression — "I planted corn one year on 55 acres and made \$55," he said — went to work at the hardware store and later became a partner.

Most businesses in Nixa benefitted from the cheese plant, including the hardware store. That's where cheese factory workers bought paint to mark

the milk cans brought in by farmers, he said.

At the height of its operation, the cheese plant had deliveries from as far away as Ava, Aurora, Reeds Spring and Pleasant Hope, with nearly 40 routes in all. By 1940, the plant took in 42 million pounds of milk a year, and produced 4 million pounds of cheese.

Whey resulting from cheesemaking first was discarded, but the discovery that alcohol was being produced in the discarded whey resulted in the establishment of an alcohol and vinegar plant behind the cheese factory.

The alcohol plant, in operation from 1938 to 1959, was the first plant in the nation to use whey to produce alcohol.

Activity at the plants gained so much interest at the time that the operations were described in the Christian Science Monitor and the Saturday Evening Post. It also was the object of criticism, in the form of a letter from the Women's Christian Temperance Union, complaining of the fact that milk was being used to make alcohol, McCroskey said.

"They just started fermenting whey

there as an experiment," said Max Smith, whey plant manager from 1956 until the plant closed. "There was quite a bit of alcohol going down the drain and causing a lot of odor problems, so they decided to recover the alcohol and build a vinegar plant," he said.

Smith said the milk sugar — lactose — in the whey was fermented by mixing a gallon of whey with a patented yeast sent from a Kraft Foods laboratory in Baltimore. The first gallon was used to ferment larger batches, resulting in 120-proof alcohol, he said.

By distilling the alcohol further in a whiskey still, the end product was 170-proof grain alcohol, Smith said. The solid byproduct later was used for stock feed, he said.

Since the alcohol could be drunk, security at the plant was tight, with federal inspectors on duty 24 hours, he said. But there never was a problem with employees trying to get samples, since only teetotalers were hired and because all the valves and fittings were protected with locks, he said.

✓ A Nixa era to end

Continued from Page 3

The alcohol didn't stay drinkable for long, White said. After it was tested and denatured, it was pumped to the tops of large wooden tanks — still used in the vinegar plant operated by Consolidated Brands — and trickled through beechwood shavings, he said. Bacterial action in the shavings converted the alcohol into 12 percent acetic acid, later diluted into household vinegar, he said.

It all came to an end in 1961 — except for the vinegar plant, its pungent

odor still pervading the air in downtown Nixa — because of plant consolidations, said Freeman Glenn, the last manager at the cheese plant.

When the building is torn down, all that will be left are memories and some history. But the land will return to its original use, something that seems fitting to McCroskey. "What was that in the Bible," he asked while walking around the brick building. "Ashes to ashes, and dust to dust?"

ozarks/tuesday


3
Springfield Mo Daily News
Tues., May 9, 1978

1924
Cheese
plant



Office of Historic Preservation, P.O. Box 176, Jefferson City, Missouri 65101
HISTORIC INVENTORY

CWAS001-018

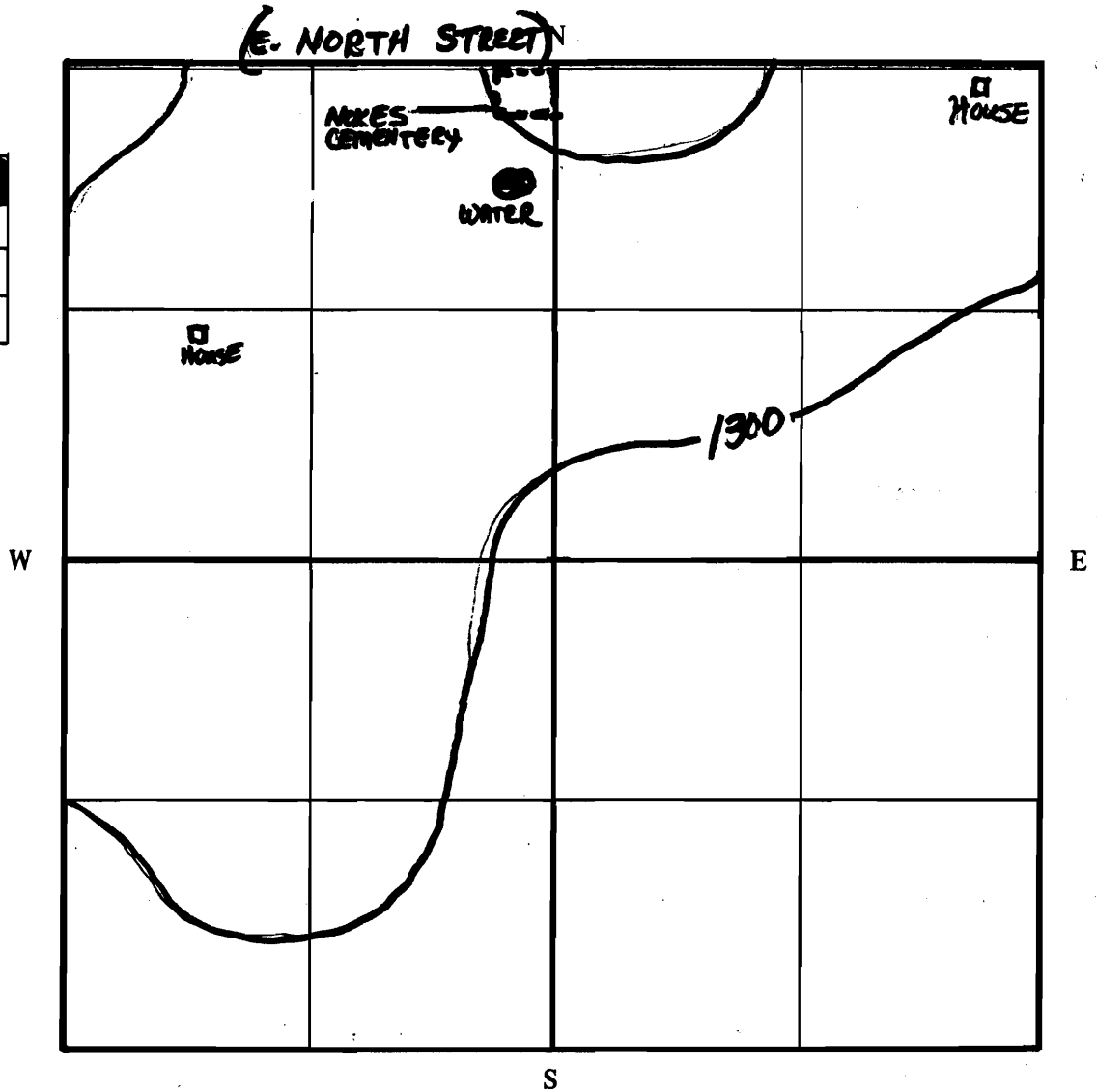

| | | | | | |
|---|--|---|--|--|------------------------------|
| 1 No 23CN153 | | 4 Present Name(s) Nokes Cemetery | | 1 No 23CN153 | |
| 2 County Christian | | 5 Other Name(s) | | | 2 County CHRISTIAN |
| 3 Location of Negatives CAR - SMSU | | | | | |
| 6 Specific Location NW¼, NW¼, NE¼, SEC 13, TWN 27N, RGE 22W. | | 16 Thematic Category Pioneer Cemetery | | 4 Present Name(s) Nokes Cemetery | |
| 7 City or Town If Rural, Township & Vicinity Nixa, MO. East North Street | | 17 Date of Period nineteenth century - present | | | |
| 8 Site Plan with North Arrow | | 18 Style or Design | | | |
|  | | 19 Architect or Engineer none | | | |
| | | 20 Contractor or Builder none | | | |
| | | 21 Original Use, if apparent cemetery | | | |
| | | 22 Present Use cemetery | | | |
| 9 Coordinates UTM Lat _____ Long _____ | | 23 Ownership Public <input type="checkbox"/> Private <input type="checkbox"/> | | | |
| 10 Site <input type="checkbox"/> Building <input type="checkbox"/> Structure <input type="checkbox"/> Object <input type="checkbox"/> | | 24 Owner's Name & Address, if known | | | |
| 11 On National Register? Yes <input type="checkbox"/> No <input type="checkbox"/> | | 25 Open to Public? Yes <input checked="" type="checkbox"/> No <input type="checkbox"/> | | | |
| 12 Is It Eligible? Yes <input type="checkbox"/> No <input type="checkbox"/> | | 26 Local Contact Person or Organization | | | |
| 13 Part of Estab. Hist. Dist.? Yes <input type="checkbox"/> No <input type="checkbox"/> | | 27 Other Surveys in Which Included Archaeological Survey of Missouri NOT ON DAR | | | |
| 14 District Potent'l? Yes <input type="checkbox"/> No <input type="checkbox"/> | | 28 No. of Stories | | | |
| 15 Name of Established District | | 29 Basement? Yes <input type="checkbox"/> No <input type="checkbox"/> | | | |
| 42 Further Description of Important Features Only 2 markers: (John T. Nokes May 22, 1844 Nancy C. Nokes Jan. 3, 1848 Westley B. Nokes Mar. 3, 1887 Apr. 7, 1968) | | 30 Foundation Material | | | |
| | | 31 Wall Construction | | | |
| | | 32 Roof Type & Material | | | |
| | | 33 No. of Bays Front _____ Side _____ | | | |
| 43 History and Significance | | 34 Wall Treatment | | | |
| | | 35 Plan Shape | | | |
| | | 36 Changes (Explain in #42) Addition <input type="checkbox"/> Altered <input type="checkbox"/> Moved <input type="checkbox"/> | | | |
| | | 37 Condition Interior _____ Exterior _____ | | | |
| 44 Description of Environment and Outbuildings Wire fence with concrete corners surrounds cemetery. Unmaintained lawn. | | 38 Preservation Underway? Yes <input type="checkbox"/> No <input type="checkbox"/> | | | |
| | | 39 Endangered? By What? Yes <input type="checkbox"/> No <input type="checkbox"/> | | | |
| | | 40 Visible from Public Road? Yes <input type="checkbox"/> No <input type="checkbox"/> | | | |
| | | 41 Distance from and approx. Frontage on Road 2 meters from road, frontage 15 meters | | | |
| 45 Sources of Information Mrs. Jewel Hedgpeth, 108 W. Walnut, Nixa, MO. | | 46 Prepared by Joetta K. Davis | | 5 Other Name(s) NONE | |
| | | 47 Organization CAR - SMSU | | | |
| | | 48 Date 5/1878 | | | |
| | | 49 Revision Date(s) | | | |

Sketch map of location

Section 13 Township 27N Range 22W

Indicate the chief topographical features, such as streams and elevations. Also indicate houses and roads. Indicate the site location by enclosing the site area with dotted line. Note scale of map and portion of section included in sketch map. Include drawings, photographs, etc. on additional pages.

Indicate part of section included in sketch map.



Notes:



HISTORIC INVENTORY

CIVAS001-019

| | | | | |
|--|--|---|--|---|
| 1 No 23CN120 | | 4 Present Name(s) Andrew Nokes Homestead | | 1 No 23CN120 2 Christian 4 Present Name(s) NOKES Home |
| 2 County Christian | | 5 Other Name(s) | | |
| 3 Location of Negatives CAR -SMSU | | | | |
| 6 Specific Location NW¼, SE¼, SW¼, SEC 13 TWN 27N, RGE 22W South Street | | 16 Thematic Category House | | 28 No. of Stories 2 29 Basement? Yes <input type="checkbox"/> No <input checked="" type="checkbox"/> 30 Foundation Material stone 31 Wall Construction Wood Frame 32 Roof Type & Material Gable 33 No. of Bays Front 3 Side 4 34 Wall Treatment building Clapboard, paper 35 Plan Shape rectangle, front central porch 36 Changes Addition <input checked="" type="checkbox"/> (Explain Altered <input type="checkbox"/> in #42) Moved <input type="checkbox"/> 37 Condition Interior Exterior good 38 Preservation Yes <input type="checkbox"/> Underway? No <input type="checkbox"/> 39 Endangered? Yes <input type="checkbox"/> By What? No <input type="checkbox"/> 40 Visible from Yes <input checked="" type="checkbox"/> Public Road? No <input type="checkbox"/> 41 Distance from and Frontage on Road 100' |
| 7 City or Town II Rural, Township & Vicinity Nixa, MO | | 17 Date(s) or Period approx. 1860 - present | | |
| 8 Site Plan with North Arrow | | 18 Style or Design | | |
| | | 19 Architect or Engineer | | |
| | | 20 Contractor or Builder | | |
| | | 21 Original Use, if apparent house | | |
| | | 22 Present Use house | | |
| 9 Coordinates UTM Lat Long | | 23 Ownership Public <input type="checkbox"/> Private <input checked="" type="checkbox"/> | | |
| 10 Site <input type="checkbox"/> Building <input type="checkbox"/> Structure <input type="checkbox"/> Object <input type="checkbox"/> | | 24 Owner's Name & Address, if known Elis Carter Nixa, MO | | |
| 11 On National Register? Yes <input type="checkbox"/> No <input checked="" type="checkbox"/> | | 25 Open to Public? Yes <input type="checkbox"/> No <input checked="" type="checkbox"/> | | |
| 12 Is It Eligible? Yes <input type="checkbox"/> No <input type="checkbox"/> | | 26 Local Contact Person or Organization | | |
| 13 Part of Estab. Hist. Dist.? Yes <input type="checkbox"/> No <input type="checkbox"/> | | 27 Other Surveys in Which Included Archaeological Survey of Missouri | | |
| 14 District Potent'l? Yes <input type="checkbox"/> No <input type="checkbox"/> | | | | |
| 15 Name of Established District | | | | |
| 42 Further Description of Important Features Addition to East side (?) Outside walls sheathed by tar paper | | | | 5. Other Name(s) NONE |
| 43 History and Significance Andrew Nokes owned store on south side of old Nixa crossroads (Highway 14). 1870 he sold to Pete Edwards (present drug store) Ap. 56 & 63.- Christian County History | | | | |
| 44 Description of Environment and Outbuildings In Nixa city limits | | | | |
| 45 Sources of Information Mrs. Jewel Hedgpeth, 108 W. Walnut, Nixa, MO Mr. L.D. McCroskey, Nixa, MO | | | | |
| 46 Prepared by Rike Reuter- Hart & Joetta Davis | | | | |
| 47 Organization CAR -SMSU | | | | |
| 48 Date 5/17/78 | | | | 49 Revision Date(s) |

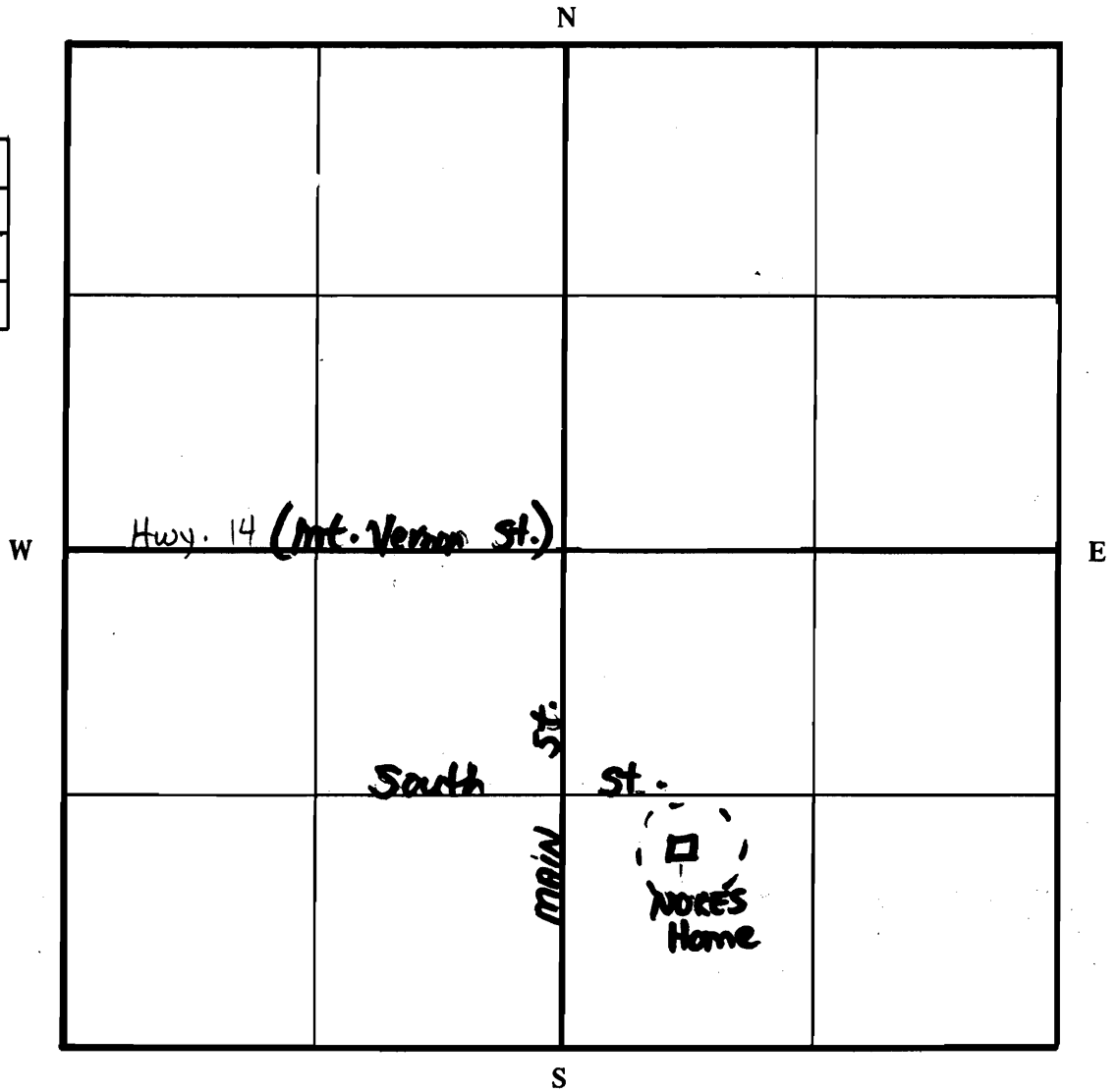
Sketch map of location

Section 13 Township 27 N Range 22 W

Indicate the chief topographical features, such as streams and elevations. Also indicate houses and roads. Indicate the site location by enclosing the site area with dotted line. Note scale of map and portion of section included in sketch map. Include drawings, photographs, etc. on additional pages.

Indicate part of section included in sketch map.

| | | | |
|--|--|--|--|
| | | | |
| | | | |
| | | | |
| | | | |



Notes:



HISTORIC INVENTORY


JASOC 1-CZO

| | | | |
|---|--|---|--|
| 1 No 23CN565 | | 4 Present Name(s) Barn Homestead | |
| 2 County Christian | | 5 Other Name(s) | |
| 3 Location of Negatives C.A.R.-S.M.S.U. | | | |
| 6 Specific Location NE SE SE Township 27N, Range 22W | | 16 Thematic Category | |
| 7 City or Town II Rural, Township & Vicinity Nixa, Mo. | | 17 Date(s) or Period Turn of the century/early 1900 | |
| 8 Site Plan with North Arrow | | 18 Style or Design 2 story rectangular | |
| | | 19 Architect or Engineer | |
| 9 Coordinates UTM 15 Lat 4099020 Long 471700 | | 20 Contractor or Builder | |
| 10 Site II Building II Structure II Object II | | 21 Original Use, if apparent Residence | |
| 11 On National Register? Yes II No X | | 22 Present Use Barn | |
| 12 Is II Eligible? Yes II No II | | 23 Ownership Wilson Public II Private X | |
| 13 Part of Estab Hist. Dist.? Yes II No II | | 24 Owner's Name & Address, if known | |
| 14 District Potent II? Yes II No II | | 25 Open to Public? Yes II No X | |
| 15 Name of Established District | | 26 Local Contact Person or Organization | |
| 27 Other Surveys in Which Included | | 28 No of Stories 2 | |
| 29 Basement? Yes II No X | | 30 Foundation Material rock & mortar/of cem. | |
| 31 Wall Construction horizontal wood siding wood frame | | 32 Roof Type & Material wooden gable/tin covered | |
| 33 No. of Bays Front 2 Side 4 | | 34 Wall Treatment clapboard | |
| 35 Plan Shape rectangular | | 36 Changes (Explain in #42) Addition X Altered II Moved I | |
| 37 Condition Interior poor Exterior fair/poor | | 38 Preservation Underway? Yes No X | |
| 39 Endangered? By What? use as a barn Yes X No II | | 40 Visible from Public Road? Yes X No II | |
| 41 Distance from and Frontage on Road 20 m./ 1/8 mile front. | | 42 Further Description of Important Features The house portion of the structure measuring about 5 x 10 meters is visible only from the west side away from the road. There are additions on the north and south sides and the entire structure with the exception of the west end is covered with sheet tin. The outside walls of the old house can easily be recognized inside the barn, however they are in a fairly advanced state of disrepair and have been modified somewhat to accomodate animals. No specific history was gathered for this house. | |
| 43 History and Significance | | 44 Description of Environment and Outbuildings The structure is located in an upland area 500 meters from the nearest intermittent stream. It is surrounded by a small barnyard corral area. A county road running north/south passes by 20 meters to the east. | |
| 45 Sources of Information Survey | | 46 Prepared by Bohnenkamp | |
| | | 47 Organization C.A.R.-S.M.S.U. | |
| | | 48 Date 9/13/79 | |
| | | 49 Revision Date(s) | |



HISTORIC INVENTORY

CDAS001-C21

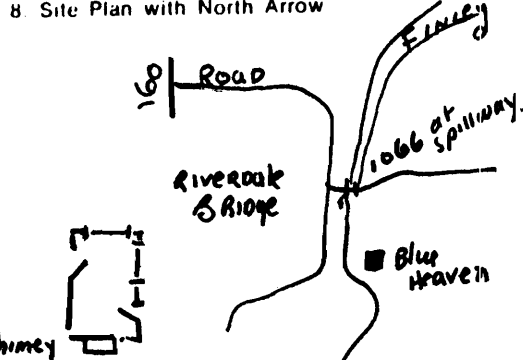
| | | | | |
|---|--|--|--|--|
| 1 No 23CN119 | | 4 Present Name(s) Bledsoe Memorial CMSU | | 1 No 23CN119 2 County CHRISTIAN 4 Present Name(s) Bledsoe Memorial |
| 2 County Christian | | 5 Other Name(s) no other | | |
| 3 Location of Negatives CAR SMSU | | | | |
| 6 Specific Location SE $\frac{1}{4}$ SW $\frac{1}{4}$ NW $\frac{1}{4}$ 9 27N 22W | | 16. Thematic Category pioneer cemetery | | 28. No. of Stories |
| 7 City or Town If Rural, Township & Vicinity Nixa, Mo. | | 17. Date(s) or Period nineteenth century | | 29. Basement? Yes <input type="checkbox"/> No <input type="checkbox"/> |
| 8 Site Plan with North Arrow  | | 18. Style or Design nineteenth century | | 30. Foundation Material |
| | | 19. Architect or Engineer none | | 31. Wall Construction Brick |
| | | 20. Contractor or Builder none | | 32. Roof Type & Material |
| | | 21. Original Use, if apparent cemetery | | 33. No. of Bays Front Side |
| | | 22. Present Use cemetery | | 34. Wall Treatment |
| | | 23. Ownership Public <input type="checkbox"/> Private <input type="checkbox"/> county | | 35. Plan Shape |
| | | 24. Owner's Name & Address, if known | | 36. Changes (Explain in #42) Addition <input type="checkbox"/> Altered <input type="checkbox"/> Moved <input type="checkbox"/> |
| 9 Coordinates UTM Lat Long see above | | 25. Open to Public? Yes <input type="checkbox"/> No <input checked="" type="checkbox"/> | | 37. Condition Interior Exterior |
| 10. Site <input type="checkbox"/> Building <input type="checkbox"/> Structure <input type="checkbox"/> Object <input type="checkbox"/> cemetery | | 26. Local Contact Person or Organization SMSU CAR | | 38. Preservation Underway? Yes <input checked="" type="checkbox"/> No <input type="checkbox"/> family maintains |
| 11. On National Register? Yes <input type="checkbox"/> No <input checked="" type="checkbox"/> | | 27. Other Surveys in Which Included DAR Grave register ms on file Greene & Christian county lib. Arch. survey of Missouri | | 39. Endangered? By What? Yes <input type="checkbox"/> No <input checked="" type="checkbox"/> |
| 12. Is Eligible? Yes <input type="checkbox"/> No <input type="checkbox"/> | | | | 40. Visible from Public Road? Yes <input checked="" type="checkbox"/> No <input type="checkbox"/> |
| 13. Part of Estab. Hist. Dist.? Yes <input type="checkbox"/> No <input checked="" type="checkbox"/> | | | | 41. Distance from and Frontage on Road 30 feet |
| 14. District Potent'l? Yes <input type="checkbox"/> No <input type="checkbox"/> | | | | |
| 15. Name of Established District | | | | |
| 42. Further Description of Important Features Very imposing metal gate and fence. Informant Gahn says that this was built because of a feud with people who buried in McConnell cemetery, however most people continued to use the McConnell cemetery. | | | | 5 Other Name(s) none |
| 43. History and Significance Land donated by Bledsoe family to build a church, but it never got built. Large several acres enclosure, elaborate gate and fence, but only three graves inside. Mary C. Bledsoe 1807-1879; John 1802-1877, H. 1851-1891. | | | | |
| 44. Description of Environment and Outbuildings see above | | | | |
| 45. Sources of Information The Griffin Mill. Ms on file, Christian county lib. DAR grave register, Ms on file, Christian & Greene county libraries | | | | 46. Prepared by R. Smelser |
| | | | | 47. Organization CAR SMSU |
| | | | | 48. Date 4/7/78 |
| | | | | 49. Revision Date(s) |



BLED SOE - MEMORIAL
CEMETERY

HISTORIC INVENTORY

CICPSC001-027

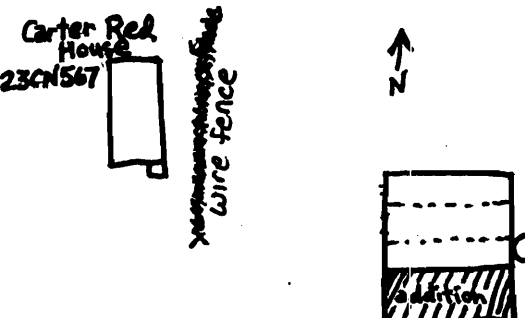
| | | | | |
|--|--|---|--|--|
| 1 No 23CN94 | | 4 Present Name(s) BLUE HEAVEN | | 1. No 23CN94 2. County Christian 4. Present Name(s) Blue Heaven 5. Other Name(s) none other known |
| 2 County Christian | | 5 Other Name(s) none other known | | |
| 3 Location of Negatives CAR SMSU | | | | |
| 6 Specific Location NE SW SE 36 T27N R22W Highlandville | | 16. Thematic Category Historic log cabin | | 28. No. of Stories 1 |
| 7 City or Town If Rural, Township & Vicinity Nixa (Riverdale) | | 17. Date(s) or Period ca 1900 | | 29. Basement? no Yes <input type="checkbox"/> No <input checked="" type="checkbox"/> |
| 8 Site Plan with North Arrow  | | 18. Style or Design single pen | | 30. Foundation Material stone pier |
| 9 Coordinates UTM Lat see above Long see above | | 19. Architect or Engineer not known | | 31. Wall Construction log |
| 10. Site <input type="checkbox"/> Structure <input type="checkbox"/> Building <input checked="" type="checkbox"/> Object <input type="checkbox"/> | | 20. Contractor or Builder not known | | 32. Roof Type & Material shingle gable |
| 11. On National Register? Yes <input type="checkbox"/> No <input checked="" type="checkbox"/> | | 21. Original Use, if apparent dwelling | | 33. No. of Bays Front 2 Side 2 inc. fireplace |
| 12. Is It Eligible? Yes <input type="checkbox"/> No <input type="checkbox"/> | | 22. Present Use dwelling | | 34. Wall Treatment see detail log, horizontal hewn |
| 13. Part of Estab. Hist. Dist.? Yes <input type="checkbox"/> No <input checked="" type="checkbox"/> | | 23. Ownership Dr. Glen Turner Public <input type="checkbox"/> Private <input checked="" type="checkbox"/> | | 35. Plan Shape rectangle |
| 14. District Potent'l? Yes <input checked="" type="checkbox"/> No <input type="checkbox"/> | | 24. Owner's Name & Address 1462 S. Dollison Springfield, Mo | | 36. Changes (Explain in #42) none known Addition <input type="checkbox"/> Altered <input type="checkbox"/> Moved <input type="checkbox"/> |
| 15. Name of Established District | | 25. Open to Public? Boys Club of Springfield has use Yes <input type="checkbox"/> No <input checked="" type="checkbox"/> | | 37. Condition Interior good Exterior good |
| 42. Further Description of Important Features ca 1900 log cabin, slabbed off, diamond notch corner stone foundation, rough floor, cribbed fireplace. Photographed inside and out. About 15 x 20 feet, one crib construction, asymmetric doors each side. Fire place north wall (fieldstone chimney). Called Blue Heaven because traces of blue paint on doors. Has been used as fishing resort. May have been family dwelling when new. One projectile point found each side of cabin. The major ford on Finley River is about 20 feet downstream from cabin. This is probably the site where a camp house operated for wagon freighters on Old Wilderness Road 1860-1910. Wilderness Road Crossed ford. One camp owner was Norwine, uncle of Elmo Ingenthron. | | 26. Local Contact Person or Organization Dr. Glen Turner | | 38. Preservation Underway? Yes <input type="checkbox"/> No <input checked="" type="checkbox"/> |
| 43. History and Significance | | 27. Other Surveys in Which Included Arch. Survey of Missouri | | 39. Endangered? By What? age, vandalism Yes <input type="checkbox"/> No <input type="checkbox"/> |
| 44. Description of Environment and Outbuildings Part of Riverdale complex of buildings surrounding the old mill site. Better preserved than most of the other structures except Jones house. Owner is anxious to have a developed historic-recreation site here. | | 46. Prepared by Ruth Smelser | | 40. Visible from Public Road? Yes <input checked="" type="checkbox"/> No <input type="checkbox"/> |
| 45. Sources of Information Local informants: Ben Turner, Arvil Dixon, Hartzell Gahn, Elmo Ingenthron. | | 47. Organization CAR SMSU | | 41. Distance from and Frontage on Road across river |
| | | 48. Date 5/1/78 | | 49. Revision Date(s) |






HISTORIC INVENTORY

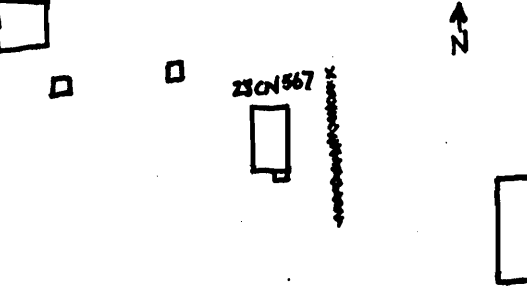
JEP-001-022

| | | | |
|---|--|--|--|
| 1 No 23CN568 | | 4 Present Name(s) Carter Barn | |
| 2 County Christian | | 5 Other Name(s) | |
| 3 Location of Negatives C.A.R.-S.M.S.U. | | | |
| 6 Specific Location SE NW NW Section 20 T27N R22W | | 16 Thematic Category Turn of the century | |
| 7 City or Town If Rural, Township & Vicinity Nixa | | 17 Date(s) or Period Turn of the century | |
| 8 Site Plan with North Arrow  | | 18 Style or Design Rectangular | |
| | | 19 Architect or Engineer | |
| | | 20 Contractor or Builder | |
| | | 21 Original Use, if apparent Barn | |
| | | 22 Present Use Barn | |
| 9 Coordinates UTM Lat 4098500 Long 467240 | | 23 Ownership G.L. Carter Public <input type="checkbox"/> Private <input checked="" type="checkbox"/> | |
| 10 Site <input type="checkbox"/> Building <input checked="" type="checkbox"/> Structure <input type="checkbox"/> Object <input type="checkbox"/> | | 24 Owner's Name & Address, if known G.L. Carter Rural Route 2 Nixa, Mo. | |
| 11 On National Register? Yes <input type="checkbox"/> No <input checked="" type="checkbox"/> | | 25 Open to Public? Yes <input type="checkbox"/> No <input checked="" type="checkbox"/> | |
| 12 Is It Eligible? Yes <input type="checkbox"/> No <input type="checkbox"/> | | 26 Local Contact Person or Organization | |
| 13 Part of Estab. Hist. Dist.? Yes <input type="checkbox"/> No <input type="checkbox"/> | | 27 Other Surveys in Which Included | |
| 14 District Potent'l? Yes <input type="checkbox"/> No <input type="checkbox"/> | | | |
| 15 Name of Established District | | 28 No. of Stories 2 | |
| | | 29 Basement? Yes <input type="checkbox"/> No <input checked="" type="checkbox"/> | |
| | | 30 Foundation Material rock | |
| | | 31 Wall Construction Frame and log with Vertical planking | |
| | | 32 Roof Type & Material Tin over wood Med. gable | |
| | | 33 No. of Bays Front 4 Side | |
| | | 34 Wall Treatment Vertical wood plank | |
| | | 35 Plan Shape Rectangular | |
| | | 36 Changes (Explain in #42) Addition <input checked="" type="checkbox"/> Altered <input type="checkbox"/> Moved <input type="checkbox"/> | |
| | | 37 Condition Interior Fair Exterior Fair | |
| | | 38 Preservation Underway? Yes <input type="checkbox"/> No <input checked="" type="checkbox"/> | |
| | | 39 Endangered? By What? Yes <input type="checkbox"/> No <input checked="" type="checkbox"/> | |
| | | 40 Visible from Public Road? Yes <input type="checkbox"/> No <input checked="" type="checkbox"/> | |
| | | 41 Distance from and Frontage on Road 1/2 mile/none | |
| 42 Further Description of Important Features The original barn is a log structure approximately 10 x 12 meters in area. On the south side of the original portion, an addition of about the same size has been built. The original barn has a central drive-through running east/west with a stall area on each side. A large loft door opens out on the top floor directly above the opening to this drive-through on the west end. The addition extends out from the side of the slope of the terrace which the barn sits on as it makes an abrupt drop to the James River flood plain. This gives the building as a whole a saltbox design. | | | |
| 43 History and Significance | | | |
| 44 Description of Environment and Outbuildings | | | |
| 45 Sources of Information Mr. G. L. Carter and first- observation | | | |
| 46 Prepared by Helm and Bohnenkamp | | | |
| 47 Organization C.A.R.-S.M.S.U. | | | |
| 48 Date 9/79 | | 49 Revision Date(s) 9/15/79 | |



HISTORIC INVENTORY

C.A.R.-S.M.S.U.

| | | | |
|--|--|---|--|
| 1 No 23CN567 | | 4 Present Name(s) Carter Red House | |
| 2 County Christian | | 5 Other Name(s) | |
| 3 Location of Negatives C.A.R.-S.M.S.U. | | | |
| 6 Specific Location SE NW NW Section 20 T27N R22W | | 16 Thematic Category | |
| 7 City or Town If Rural, Township & Vicinity Nixa | | 17 Date(s) or Period Turn of the century | |
| 8 Site Plan with North Arrow  | | 18 Style or Design Rectangular | |
| | | 19 Architect or Engineer Herbert Avens Simmons | |
| | | 20 Contractor or Builder Herbert Avens Simmons | |
| | | 21 Original Use, if apparent Home | |
| | | 22 Present Use Shed | |
| | | 23 Ownership Public <input type="checkbox"/> Private <input checked="" type="checkbox"/> | |
| | | 24 Owner's Name & Address, if known G. L. Carter Route 2, Nixa, Mo. | |
| 9 Coordinates UTM Lat 498600 Long 467190 | | 25 Open to Public? Yes <input type="checkbox"/> No <input checked="" type="checkbox"/> | |
| 10 Site <input type="checkbox"/> Building <input checked="" type="checkbox"/> Structure <input type="checkbox"/> Object <input type="checkbox"/> | | 26 Local Contact Person or Organization | |
| 11 On National Register? Yes <input type="checkbox"/> No <input checked="" type="checkbox"/> | | 27 Other Surveys in Which Included | |
| 12 Is It Eligible? Yes <input type="checkbox"/> No <input type="checkbox"/> | | | |
| 13 Part of Estab. Hist. Dist.? Yes <input type="checkbox"/> No <input type="checkbox"/> | | | |
| 14 District Potent.? Yes <input type="checkbox"/> No <input type="checkbox"/> | | | |
| 15 Name of Established District | | 28 No. of Stories 1 | |
| | | 29 Basement? Yes <input type="checkbox"/> No <input checked="" type="checkbox"/> | |
| | | 30 Foundation Material Flat limestone rock | |
| | | 31 Wall Construction see #42 | |
| | | 32 Roof Type & Material Med. gable/tar paper | |
| | | 33 No. of Bays Front 4 Side 2 | |
| | | 34 Wall Treatment Tar paper | |
| | | 35 Plan Shape rectangular | |
| | | 36 Changes (Explain in #42) Addition <input checked="" type="checkbox"/> Altered <input type="checkbox"/> Moved <input checked="" type="checkbox"/> | |
| | | 37 Condition Interior Fair Exterior Fair | |
| | | 38 Preservation Underway? Yes <input type="checkbox"/> No <input checked="" type="checkbox"/> | |
| | | 39 Endangered? By What? Yes <input type="checkbox"/> No <input checked="" type="checkbox"/> | |
| | | 40 Visible from Public Road? Yes <input type="checkbox"/> No <input checked="" type="checkbox"/> | |
| | | 41 Distance from and Frontage on Road 1/2 mile/none | |

Further Description of Important Features

This small 4 room house is unusual in that the walls are constituted by two layers of boards nailed back to back. There are no studs. The floor is made of wood. The house was moved to its present location about 70 years ago from a point on top of the hill to the north. Mr. Carter says that a Mr. Herbert Avens Simmons owned the house and he believes he may have built it. The lumber used in its construction has been sawed.

Photo

43 History and Significance

44 Description of Environment and Outbuildings

45 Sources of Information

Mr. G. L. Carter and field survey.


46 Prepared by
Helm and Bohnenkamp47 Organization
C.A.R.-S.M.S.U.48 Date
9/7849 Revision Date(s)
9/13/79



HISTORIC INVENTORY

CWA5001-025

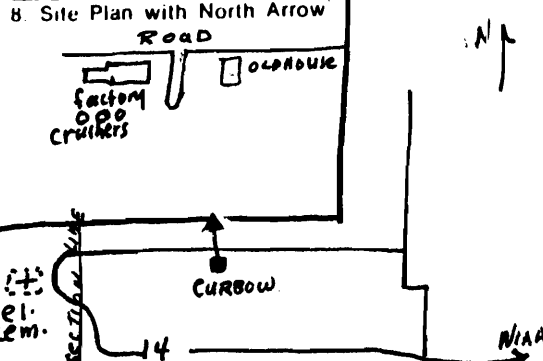
| | | | |
|---|--|--|--|
| 1 No 23CN494 | | 4 Present Name(s) Chaffin Cemetery | |
| 2 County Christian | | 5 Other Name(s) | |
| 3 Location of Negatives | | | |
| 6 Specific Location T27N R22W Sec. 2 NE NE SE | | 16 Thematic Category Cemetery | |
| 7 City or Town If Rural, Township & Vicinity Nixa, Mo. | | 17 Date(s) or Period Late 1800s | |
| 8 Site Plan with North Arrow | | 18 Style or Design | |
| | | 19 Architect or Engineer | |
| | | 20 Contractor or Builder | |
| | | 21 Original Use, if apparent | |
| | | 22 Present Use | |
| 9 Coordinates UTM Lat N 4102640 Long E 473320 | | 23 Ownership Public <input type="checkbox"/> Private <input checked="" type="checkbox"/> | |
| 10 Site <input checked="" type="checkbox"/> Building <input type="checkbox"/> Structure <input type="checkbox"/> Object <input type="checkbox"/> | | 24 Owner's Name & Address, if known D. W. Chastain | |
| 11 On National Register? Yes <input type="checkbox"/> No <input checked="" type="checkbox"/> | | 25 Open to Public? Yes <input type="checkbox"/> No <input checked="" type="checkbox"/> | |
| 12 Is It Eligible? Yes <input type="checkbox"/> No <input type="checkbox"/> | | 26 Local Contact Person or Organization C.A.R. SMSU | |
| 13 Part of Estab Hist. Dist.? Yes <input type="checkbox"/> No <input type="checkbox"/> | | 27 Other Surveys in Which Included | |
| 14 District Potent'l? Yes <input type="checkbox"/> No <input type="checkbox"/> | | | |
| 15 Name of Established District | | | |
| 42 Further Description of Important Features This site is an old cemetery to the northwest of the old homestead and west of Mr. Chastain's present home. It's on a ridgetop with a cave and a sink to the north in heavy vegetation. Gravestones: William McCauley, died 1870; Minnie McCauley, died 1893. | | 28 No. of Stories 29. Basement? Yes <input type="checkbox"/> No <input type="checkbox"/> 30. Foundation Material 31. Wall Construction 32. Roof Type & Material 33. No. of Bays Front Side 34. Wall Treatment 35. Plan Shape 36. Changes (Explain in #42) Addition <input type="checkbox"/> Altered <input type="checkbox"/> Moved <input type="checkbox"/> 37. Condition Interior <input type="checkbox"/> Exterior <input type="checkbox"/> 38. Preservation Underway? Yes <input type="checkbox"/> No <input type="checkbox"/> 39. Endangered? By What? Yes <input type="checkbox"/> No <input type="checkbox"/> 40. Visible from Public Road? Yes <input type="checkbox"/> No <input type="checkbox"/> 41. Distance from and Frontage on Road | |
| 43 History and Significance 1893. | | Photo | |
| 44 Description of Environment and Outbuildings The cemetery is well kept up, and is fenced with barbed-wire. Trees are visible in the plot area as well as on the northern edge of the cemetery. | | 46 Prepared by Helm, Fischer, Bohnenkamp | |
| 45 Sources of Information D. W. Chastain | | 47. Organization C.A.R. SMSU | |
| | | 48. Date 5/79 | |
| | | 49. Revision Date(s) 8/79 | |



Office of Historic Preservation, P.O. Box 176, Jefferson City, Missouri 65101

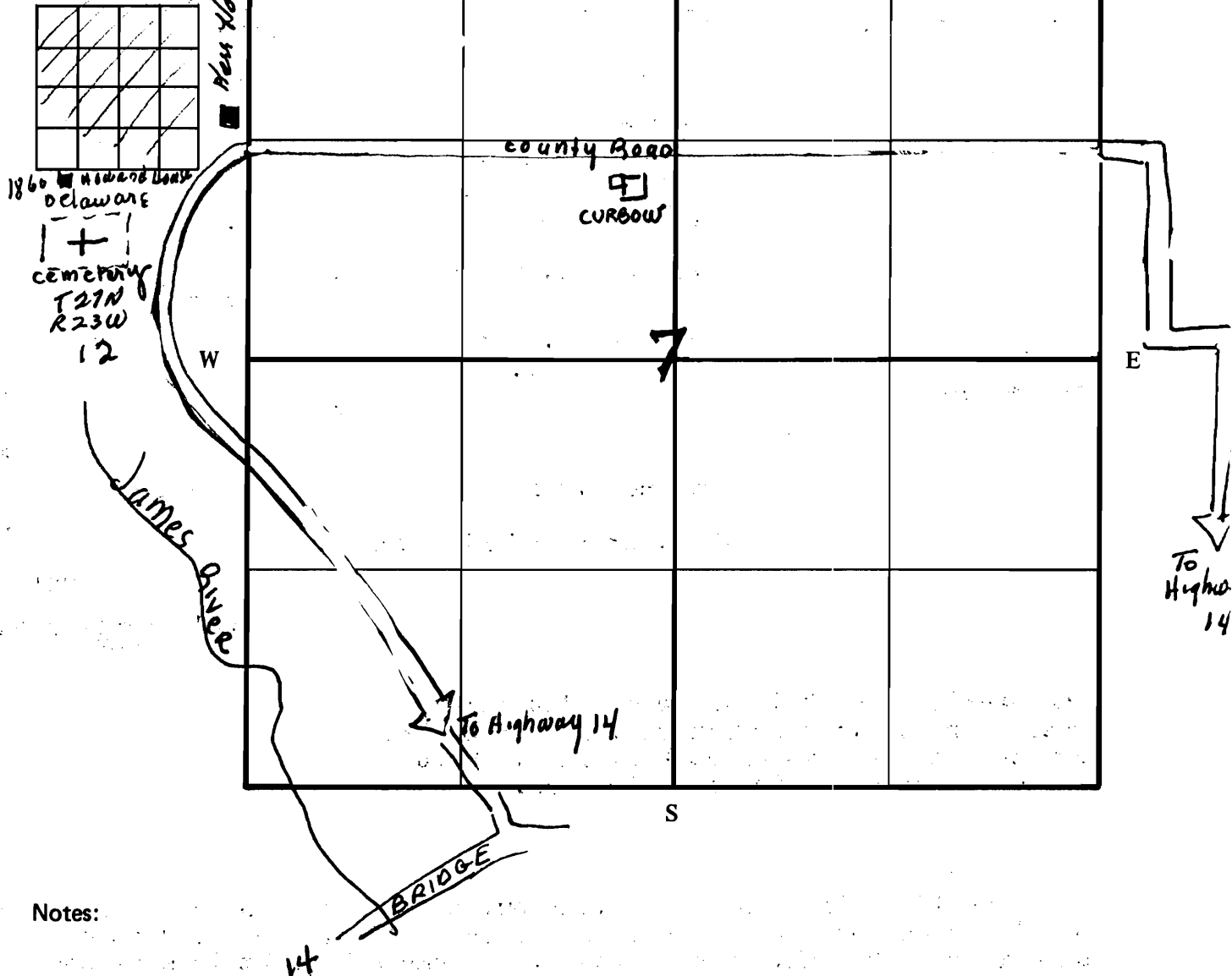
HISTORIC INVENTORY

CNP5001-026

| | | | |
|--|---|---|------------------------------|
| <p>1 No 23CN129</p> <p>2 County Christian</p> <p>3 Location of Negatives CAR SMSU</p> | <p>4 Present Name(s) Curbow Molasses Factory</p> <p>5 Other Name(s) None known</p> | 1 No 23CN129 | |
| <p>6 Specific Location Sec.7 T27N R22W NE$\frac{1}{4}$ SW$\frac{1}{4}$ NE$\frac{1}{4}$ Republic quadrangle</p> <p>7 City or Town If Rural, Township & Vicinity rural Nixa, Mo.</p> <p>8 Site Plan with North Arrow </p> <p>9 Coordinates UTM Lat Long see above</p> | <p>16. Thematic Category pioneer industry</p> <p>17. Date(s) or Period 1908 to present</p> <p>18. Style or Design rough construction</p> <p>19. Architect or Engineer unknown</p> <p>20. Contractor or Builder unknown</p> <p>21. Original Use, if apparent molasses factory</p> <p>22. Present Use molasses factory</p> <p>23. Ownership Public <input type="checkbox"/> Private <input checked="" type="checkbox"/> Raymond C. Curbow</p> <p>24. Owner's Name & Address, if known Raymond C. Curbow Rt. 2, Nixa, Mo</p> <p>25. Open to Public? Yes <input checked="" type="checkbox"/> No <input type="checkbox"/></p> <p>26. Local Contact Person or Organization Raymond C. Curbow</p> <p>27. Other Surveys in Which Included ARCh. Survey of Missouri</p> | <p>28. No. of Stories 1</p> <p>29. Basement? Yes <input type="checkbox"/> No <input checked="" type="checkbox"/></p> <p>30. Foundation Material stone pier where</p> <p>31. Wall Construction present frame</p> <p>32. Roof Type & Material tin</p> <p>33. No. of Bays Front Side</p> <p>34. Wall Treatment</p> <p>35. Plan Shape</p> <p>36. Changes Addition <input type="checkbox"/> Altered <input type="checkbox"/> Moved <input type="checkbox"/> (Explain in #42) none</p> <p>37. Condition Interior poor Exterior</p> <p>38. Preservation Underway? Yes <input checked="" type="checkbox"/> No <input type="checkbox"/></p> <p>39. Endangered? Yes <input checked="" type="checkbox"/> No <input type="checkbox"/> By What? neglect</p> <p>40. Visible from Public Road? Yes <input checked="" type="checkbox"/> No <input type="checkbox"/></p> <p>41. Distance from and Frontage on Road 200' frontage on road</p> | 2 County Christian |
| <p>10. Site <input type="checkbox"/> Structure <input checked="" type="checkbox"/> Building <input type="checkbox"/> Object <input type="checkbox"/></p> <p>11. On National Register? Yes <input type="checkbox"/> No <input checked="" type="checkbox"/></p> <p>12. Is It Eligible? Yes <input type="checkbox"/> No <input type="checkbox"/></p> <p>13. Part of Estab. Hist. Dist.? Yes <input type="checkbox"/> No <input checked="" type="checkbox"/></p> <p>14. District Potent'l? Yes <input checked="" type="checkbox"/> No <input type="checkbox"/></p> <p>15. Name of Established District</p> | <p>42. Further Description of Important Features Ramshackle frame building and outbuildings where sorghum is manufactured. Has three grain crushers and 2 sets of cooking pans. Wood-fired cooker still in place in shed. Crushers formerly run by horse or mule power, now pulled by tractor.</p> | 4 Present Name(s) Curbow molasses factory | |
| <p>43. History and Significance Shows on 1912 platt map as J.M. Curbow. A sorghum molasses manufactory was in operation here at least as early as 1908. Top production said to be 4000 gal. in one season. Customers brought in stripped grain and it was crushed and cooked in exchange for a percentage (till) which Curbow sold.</p> <p>44. Description of Environment and Outbuildings Facility has become very run down but grandson Raymond Curbow is attempting to restart as tourist attraction. Manufactured sorghum last year. Old house on site now was moved in to replace one that burned. House in poor repair.</p> <p>45. Sources of Information Christian county history room Anderson notes The Griffin Mill Story, L.W. Rhodes (ms on file Christian county library). Local informants.</p> | <p>46. Prepared by R. Smelser</p> <p>47. Organization CAR SMSU</p> <p>48. Date 5/20/78</p> <p>49. Revision Date(s)</p> | 5. Other Name(s) | |

Section _____ Township _____ Range _____

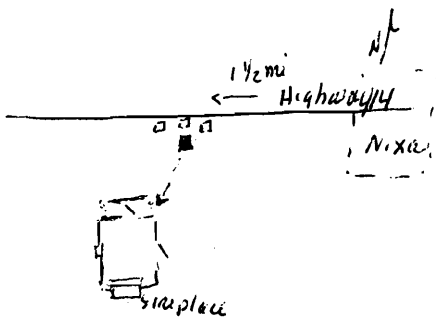
Indicate part of section included in sketch map.



Office of Historic Preservation, P.O. Box 176, Jefferson City, Missouri 65101

HISTORIC INVENTORY

CNAS001 0271

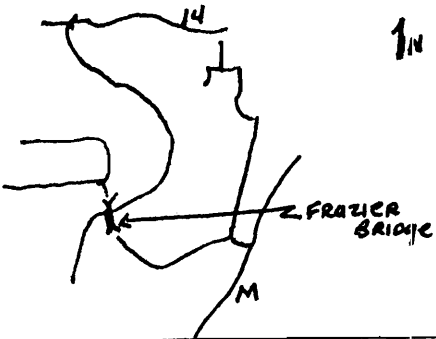
| | | | | |
|--|--|---|--|--|
| 1 No 23Cn127 | | 4 Present Name(s) Edwards Cabin | | 1 No 23Cn127 2. County CHRISTIAN 4 Present Name(s) Edwards Cabin 5. Other Name(s) NONE |
| 2 County Christian | | 5 Other Name(s) None known | | |
| 3 Location of Negatives CAR SMSU | | | | |
| 6 Specific Location NE 1/4 NW 1/4 SW 1/4 1 1/2 miles west of Nixa, Mo. 14 27 N 22W | | 16 Thematic Category historic log cabin | | 28. No. of Stories 1 1/2 |
| 7 City or Town If Rural, Township & Vicinity Nixa, Missouri | | 17 Date(s) or Period ca 1900 | | 29. Basement? Yes <input type="checkbox"/> No <input checked="" type="checkbox"/> |
| 8. Site Plan with North Arrow  | | 18. Style or Design full dovetail log cabin single pen | | 30. Foundation Material stone |
| 9 Coordinates UTM Lat Long | | 19. Architect or Engineer unknown | | 31. Wall Construction log hewn |
| 10 Site <input type="checkbox"/> Building <input checked="" type="checkbox"/> Structure <input type="checkbox"/> Object <input type="checkbox"/> | | 20. Contractor or Builder unknown | | 32. Roof Type & Material Shingle gable |
| 11. On National Register? Yes <input type="checkbox"/> No <input checked="" type="checkbox"/> | | 21. Original Use, if apparent dwelling | | 33. No. of Bays Front 1 Side 1 |
| 12. Is It Eligible? Yes <input type="checkbox"/> No <input type="checkbox"/> | | 22 Present Use dwelling (vacant now) | | 34. Wall Treatment tongue & groove |
| 13 Part of Estab. Yes <input type="checkbox"/> Hist. Dist.? No <input checked="" type="checkbox"/> | | 23 Ownership Public <input type="checkbox"/> Private <input checked="" type="checkbox"/> Ed. Cox Rt. 2, Nixa | | 35. Plan Shape rectangle |
| 14. District Yes <input checked="" type="checkbox"/> Potent'l? No <input type="checkbox"/> | | 24. Owner's Name & Address, if known (was changing hands new owner unknown) | | 36. Changes (Explain in #42) unknown Addition <input type="checkbox"/> Altered <input type="checkbox"/> Moved <input type="checkbox"/> |
| 15. Name of Established District | | 25. Open to Public? Yes <input type="checkbox"/> No <input checked="" type="checkbox"/> | | 37. Condition Interior good Exterior good |
| 42. Further Description of Important Features Well preserved hewn log building locally believed at least 100 years old. Full dovetail corner well fitted, mortar still intact, protected by a corner strip. Projecting roof porch over one door. Loft inside probably originally reached by ladder. Limestone chimney. Inside large out-of-scale mantle perhaps late addition. Walls covered with what informant called "ceiling" | | 26. Local Contact Person or Organization SMSU CAR | | 38. Preservation Underway? Yes <input type="checkbox"/> No <input checked="" type="checkbox"/> |
| 43 History and Significance Well preserved local example of folk architecture. Locally known as Edwards Place, on 1912 plat as Edwards. | | 27. Other Surveys in Which Included Arch. Survey of Missouri | | 39. Endangered? By What? growth neglect Yes <input type="checkbox"/> No <input type="checkbox"/> |
| 44. Description of Environment and Outbuildings Surrounded by brush, tall grass, modern vegetable garden and fruit trees to one side, which go with modern house immediately in front and another modern house about 300' away. Both houses were empty and being redecorated for sale. Immediately behind house improved pasture lands. | | 40. Visible from Public Road? Yes <input checked="" type="checkbox"/> No <input type="checkbox"/> | | 41. Distance from and Frontage on Road 100' behind another house |
| 45 Sources of Information Arvil Dixon, 78; Finis Gold, 70. | | 46. Prepared by R. Smelser | | 5. Other Name(s) NONE |
| | | 47. Organization CAR SMSU | | |
| | | 48. Date 5/5/78 | | |
| | | 49. Revision Date(s) | | |





HISTORIC INVENTORY

CIVILSOO1-028

| | | | | |
|--|--|---|--|---|
| 1 No 23 CN140 | | 4 Present Name(s) Frazier Bridge | | 1 No 23CN140 2 County CHRISTIAN 4 Present Name(s) FRAZIER BRIDGE 5 Other Name(s) |
| 2 County Christian | | 5 Other Name(s) none other | | |
| 3 Location of Negatives CAR SMSU | | | | |
| 6 Specific Location NE NE NE NW 32 27N 22 W 1062 el. | | 16. Thematic Category historic bridge | | 28. No. of Stories |
| 7 City or Town If Rural, Township & Vicinity Boaz or Nixa | | 17. Date(s) or Period early twentieth century | | 29. Basement? Yes <input type="checkbox"/> No <input type="checkbox"/> |
| 8 Site Plan with North Arrow  | | 18. Style or Design standard truss | | 30. Foundation Material concrete |
| 9 Coordinates Lat Long | | 19. Architect or Engineer unknown | | 31. Wall Construction metal truss wood floor |
| 10. Site <input type="checkbox"/> Building <input type="checkbox"/> Structure <input checked="" type="checkbox"/> Object <input type="checkbox"/> | | 20. Contractor or Builder unknown | | 32. Roof Type & Material |
| 11. On National Register? Yes <input type="checkbox"/> No <input checked="" type="checkbox"/> | | 21. Original Use, if apparent bridge | | 33. No. of Bays Front Side |
| 12. Is II Eligible? Yes <input type="checkbox"/> No <input type="checkbox"/> | | 22. Present Use bridge | | 34. Wall Treatment |
| 13. Part of Estab. Hist. Dist.? Yes <input type="checkbox"/> No <input checked="" type="checkbox"/> | | 23. Ownership Christian County Public <input checked="" type="checkbox"/> Private <input type="checkbox"/> | | 35. Plan Shape |
| 14. District Potent'l? Yes <input checked="" type="checkbox"/> No <input type="checkbox"/> | | 24. Owner's Name & Address, if known Ozark, Missouri | | 36. Changes (Explain in #42) Addition <input type="checkbox"/> Altered <input type="checkbox"/> Moved <input type="checkbox"/> |
| 15. Name of Established District | | 25. Open to Public? Yes <input type="checkbox"/> No <input checked="" type="checkbox"/> | | 37. Condition Interior Exterior <u>good</u> |
| 42. Further Description of Important Features Single span metal truss bridge 177 feet long on concrete pilyons with wooden floor. Construction about 1917. CountyClerk could not find record of construction company or cost. Approaches were completed by May 18, 1918 for cost of \$571. | | 26. Local Contact Person or Organization Christian County | | 38. Preservation Underway? Yes <input type="checkbox"/> No <input type="checkbox"/> |
| 43. History and Significance Replaced low water bridge or natural ford. Allowed increased communication between people on opposite sides of river, changed interaction pattern. Formerly all people on west side of river communicated west to Boaz and Billings instead of to County seat Ozark and Springfield. | | 27. Other Surveys in Which Included Missouri Archaeological Survey | | 39. Endangered? By What? Yes <input type="checkbox"/> No <input type="checkbox"/> |
| 44. Description of Environment and Outbuildings Bridge inspection 1978 considered safe. | | 46. Prepared by R.Smelser | | 5 Other Name(s) |
| 45. Sources of Information Roger Crane, Christian County Clerk. Local informants. | | 47. Organization CAR SMSU | | |
| | | 48. Date 5/9/78 | | |
| | | 49. Revision Date(s) | | |

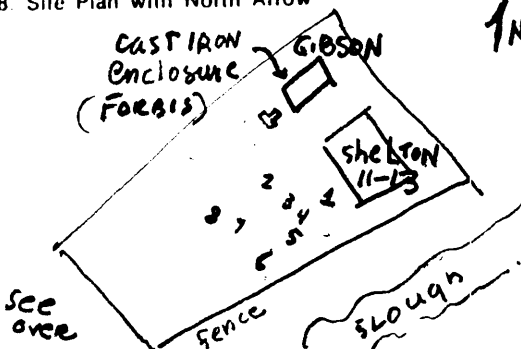


frazier
house



HISTORIC INVENTORY

CICPSC01-030

| | | | | | |
|--|--|---|--|--|------------------------|
| 1 No 23CN3 | | 4 Present Name(s) Gibson Cemetery - situated in Delaware Trading Post Site, already registered as 23CN3 | | 1 No 23CN3 | |
| 2 County Christian | | 5 Other Name(s) | | | 2. County Christian |
| 3 Location of Negatives CAR SMSU | | Shelton Cemetery | | | |
| 6 Specific Location SE NW SEC 18 27N 22W | | 16. Thematic Category pioneer cemetery | | 28. No. of Stories | |
| 7 City or Town If Rural, Township & Vicinity rural Nixa Mo | | 17. Date(s) or Period 1850-1900 | | 29. Basement? Yes <input type="checkbox"/> No <input type="checkbox"/> | |
| 8. Site Plan with North Arrow  | | 18. Style or Design cemetery | | 30. Foundation Material | |
| 9 Coordinates UTM Lat Long see above | | 19. Architect or Engineer Unknown | | 31. Wall Construction | |
| 10. Site Building Structure Object cemetery | | 20. Contractor or Builder Unknown | | 32. Roof Type & Material | |
| 11. On National Register? Yes <input type="checkbox"/> No <input checked="" type="checkbox"/> | | 21. Original Use, if apparent cemetery | | 33. No. of Bays Front Side | |
| 12. Is It Eligible? Yes <input type="checkbox"/> No <input checked="" type="checkbox"/> | | 22 Present Use cemetery (not in use) | | 34. Wall Treatment | |
| 13 Part of Estab. Yes <input type="checkbox"/> Hist. Dist.? No <input checked="" type="checkbox"/> | | 23 Ownership Public <input type="checkbox"/> Private <input checked="" type="checkbox"/> | | 35. Plan Shape | |
| 14. District Potent'l? Yes <input type="checkbox"/> No <input checked="" type="checkbox"/> | | 24. Owner's Name & Address, if known Wayne Maples & L.W. Rhodes Nixa, Missouri | | 36. Changes (Explain in #42) Addition <input type="checkbox"/> Altered <input type="checkbox"/> Moved <input type="checkbox"/> | |
| 15. Name of Established District | | 25. Open to Public? Yes <input type="checkbox"/> No <input checked="" type="checkbox"/> | | 37. Condition Interior Exterior | |
| 42. Further Description of Important Features This cemetery is shown on the topo map as Gibson Cemetery. Five graves are contained in a 6 x 5 meter wire enclosure which has a sign designating it as Gibson cemetery. There is reason to suspect that approximately 30 to 50 individuals are buried in the cemetery. Site has been continuously occupied since 1820--earliest occupation site in Greene (then) now Christian county. Approximately 25 gravestones observed, most knocked down and lichen incrustated. Local informant, Mrs | | 26. Local Contact Person or Organization Wayne Maples | | 38. Preservation Underway? Yes <input type="checkbox"/> No <input checked="" type="checkbox"/> | |
| 43. History and Significance Ralph Dennison says Howard graves have been moved to the Delaware Cemetery on top of the hill above high water. There are seven stone box graves along the eastern edge of the cemetery; these were obviously the first marked graves constructed at the site. They are identical in construction and engraving to stone box graves at Simpson Cemetery in Pierson Creek Archaeological District. Stone box graves and several of the tombstones were obviously manufactured by and engraved by | | 27. Other Surveys in Which Included Arch. Survey of Mo. DAR cemetery register (data incomplete) | | 39. Endangered? By What? flooding, neglect Yes <input checked="" type="checkbox"/> No <input type="checkbox"/> | |
| 44. Description of Environment and Outbuildings deceased family. See attached plan. | | 46. Prepared by R. Smelser | | 40. Visible from Public Road? Yes <input type="checkbox"/> No <input checked="" type="checkbox"/> | |
| 45. Sources of Information Personal observation, local informants, Local historical reconstruction of site. R. Smelser Photographs and listing in "The Griffin Mill Story" ms on file Christian County library. | | 47. Organization CAR SMSU | | 41. Distance from and Frontage on Road 400 ft | |
| | | 48. Date 5/10/78 | | 5. Other Name(s) Shelton Cemetery | |

A black and white photograph of a wire fence in a rural setting. The fence is made of wire and supported by several weathered wooden posts. A white rectangular sign is attached to the fence, and a dark mailbox is visible to its right. The background consists of a grassy field and a line of trees.

LEGAL NOTICE
ANYONE WHOSE NAME IS
ON THE LIST OF NAMES
ON THE SIGN POSTED
HEREIN IS REQUESTED TO
CONTACT THE
A.W. KIMBLE, JR. INC.

Cemetery Name: Ginger Cemetery Site No.: 23CN563
 Location: county Christian NW NW SE Sec 5 9 T 27N R 22W
 Indicated on Map: No
 Physiographic Region: Southwest drainage Valley/Ridge: Ridge
 Local Landform: Upland Soil: Elev.: 1280
 Nearby Natural Features:

Nearby Cultural Features: Olsen house, man-made pond, McConnell Cemetery/Church (to NE), and powerline to the east approximately 1 km.

Association(church, family, etc.): Family

Cultural Affiliation: Late 1800 Anglo-European up to 1920

Cemetery Boundary Indicators: Fence with iron poles

Size: acres - dimensions 5 x 5 meters est. no. graves 4

No. Stones: commercial 2 locally made - fieldstones - unmrk sinks -

Arrangement: no. rows orientation of rows orient. graves
 1 grave with head to east; 1 grave with head to west. head to

Date: earliest death date 1883 latest 1920 est. date range 37 years

Grave Decorations/Offerings Evident: None

Headstone Designs Present (also mausoleums, structures over graves, etc.):

#1



#2



Each stone marks the graves of a male Ginger and wife.

Structures Present in Cemetery:

Vegetation Present (native and domestic): Domestic cedar tree on west side of the cemetery and fescue pasture surrounding the 5 x 5 meter plot. The cemetery is overgrown with natural vegetation: poke-berries, and various types of wild weeds.

Use Status: Not presently or recently used or decorated; located in the middle of private land.

Present Condition: Overgrown, not regularly maintained or visited.

Land Ownership: Olsen

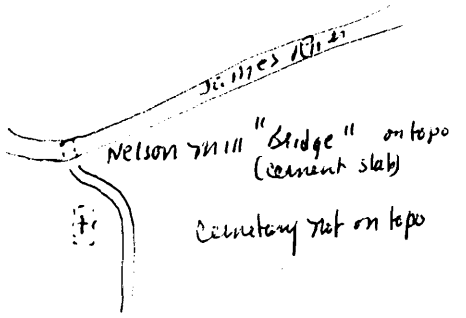
Photographs: 3 black and white from the west side

Form Completed By: Bohnenkamp and Helm, C.A.R.-S.M.S.U. Date: 9/13/79



HISTORIC INVENTORY

000000-032

| | | | | |
|---|--|--|--|--|
| 1 No 23CN 112 | | 4 Present Name(s) GRIFFIN CEMETARY | | 1 No 23CN 112 2 County CHRISTIAN 4 Present Name(s) GRIFFIN 5 Other Name(s) none other known |
| 2 County Christian | | 5 Other Name(s) none other known | | |
| 3 Location of Negatives CAR SMSU | | | | |
| 6 Specific Location NW 1/4 SW 1/4 NW 1/4 sec. 5T27N R22W | | 16. Thematic Category Pioneer cemetery | | 28. No. of Stories 29. Basement? Yes <input type="checkbox"/> No <input type="checkbox"/> 30. Foundation Material 31. Wall Construction 32. Roof Type & Material 33. No. of Bays Front Side 34. Wall Treatment 35. Plan Shape 36. Changes (Explain in #42) Addition <input type="checkbox"/> Altered <input type="checkbox"/> Moved <input type="checkbox"/> 37. Condition Interior Exterior 38. Preservation Underway? ? Yes <input type="checkbox"/> No <input type="checkbox"/> 39. Endangered? By What? Yes <input type="checkbox"/> No <input type="checkbox"/> erosion, road 40. Visible from Public Road? Yes <input type="checkbox"/> No <input checked="" type="checkbox"/> 41. Distance from and Frontage on Road 15 feet |
| 7 City or Town If Rural, Township & Vicinity Nixa, Missouri | | 17 Date(s) or Period 1844-1900 | | |
| 8 Site Plan with North Arrow  | | 18 Style or Design cemetery | | |
| 9 Coordinates UTM Lat Long see above | | 19. Architect or Engineer unknown | | |
| 10 Site <input type="checkbox"/> Building <input type="checkbox"/> Structure <input type="checkbox"/> Object <input checked="" type="checkbox"/> cemetery | | 20. Contractor or Builder unknown | | |
| 11. On National Register? Yes <input type="checkbox"/> No <input checked="" type="checkbox"/> | | 21. Original Use, if apparent cemetery | | |
| 12. Is It Eligible? Yes <input type="checkbox"/> No <input type="checkbox"/> | | 22 Present Use unused | | |
| 13 Part of Estab. Hist. Dist.? Yes <input type="checkbox"/> No <input checked="" type="checkbox"/> | | 23 Ownership Public <input type="checkbox"/> Private <input type="checkbox"/> county | | |
| 14. District Potent? Yes <input checked="" type="checkbox"/> No <input type="checkbox"/> | | 24. Owner's Name & Address, if known Ozark, Missouri | | |
| 15. Name of Established District | | 25. Open to Public? Yes <input checked="" type="checkbox"/> No <input type="checkbox"/> | | |
| 42. Further Description of Important Features Pioneer cemetery in poor condition. Site has already been partially bulldozed away for road construction. Probably one of the oldest cemeteries in the area. Informant said many graves had wooden markers now gone. Reported to be a number of civil war burials here, Union troops killed at Nelson mill. Some Howard Graves. | | 26. Local Contact Person or Organization | | 5. Other Name(s) none |
| 43 History and Significance Griffin graves, John B & wife in enclosure Timothy Scruggs, b. 1761, Revo. war veteran, DAR stone erected ca 1890 Oldest grave Pauline B. Ingram b 9/7/35, d 2/5/44 | | 27. Other Surveys in Which Included Arch. Survey of Missouri DAR cemetery register, ms on file Christian & Greene county libraries | | |
| 44. Description of Environment and Outbuildings On high ground directly across the river from the Griffin Mill site. Approach from road which approaches the mill site from the south, known on map as "Nelson Mill Bridge". No bridge, cement ford on top of | | 46. Prepared by R. Smelser | | 47. Organization CAR SMSU |
| 45 Sources of Information old dam. Local informants DAR cemetery register, ms on file Christian and Greene counties. | | 48. Date 4/20/78 | | |
| | | 49. Revision Date(s) | | |

Sketch map of location

Section _____ Township _____ Range _____

Indicate the chief topographical features, such as streams and elevations. Also indicate houses and roads. Indicate the site location by enclosing the site area with dotted line. Note scale of map and portion of section included in sketch map. Include drawings, photographs, etc. on additional pages.

Indicate part of section included in sketch map.

| | | | |
|--|--|--|--|
| | | | |
| | | | |
| | | | |
| | | | |

| | | | | |
|--|--|--|--|--|
| | | | | |
| | | | | |
| | | | | |
| | | | | |
| | | | | |
| | | | | |
| | | | | |
| | | | | |

From Griffin Mill Story:

on Cemetery register Vol. VI DAR

Griffin Cemetery At intersection of 14 and 160 just west of Nixa, go west to third cross road, turn north 2 mil. Cemetery on left in grove of trees, just before going down hill to low water bridge--a mile south of Manley cemetery. The low water bridge marks spot where Griffin Mill was located in pioneer days.

Those said to be buried there: stones have been carried off and destroyed:

Griffin, John B. d. 1870, Mary P. d 1880

Howard, Woodson 26 Dec. 1802, d about 1881; Abigail, stone missing

Ingram, Pauline A. 7 Sept. 1835 to 5 Feb. 1844

Ingram, Newton, 4 October 1838, to 29 March 1844

Scruggs, Timothy B. 1761 , N.C. d. 29 Oct. 1853 (one of the

Revolutionary War soldiers buried in Christian County, Mo. DAR No.

S 35060. Stone erected by DAR intact in 1973. In 1850 census of

Greene County, Missouri, his age was listed as 100 years. He was

living with a son, Timothy and family. On stone is Dragoons, Rev. War. 1

Cont.

HISTORIC INVENTORY

LINASCOI-033

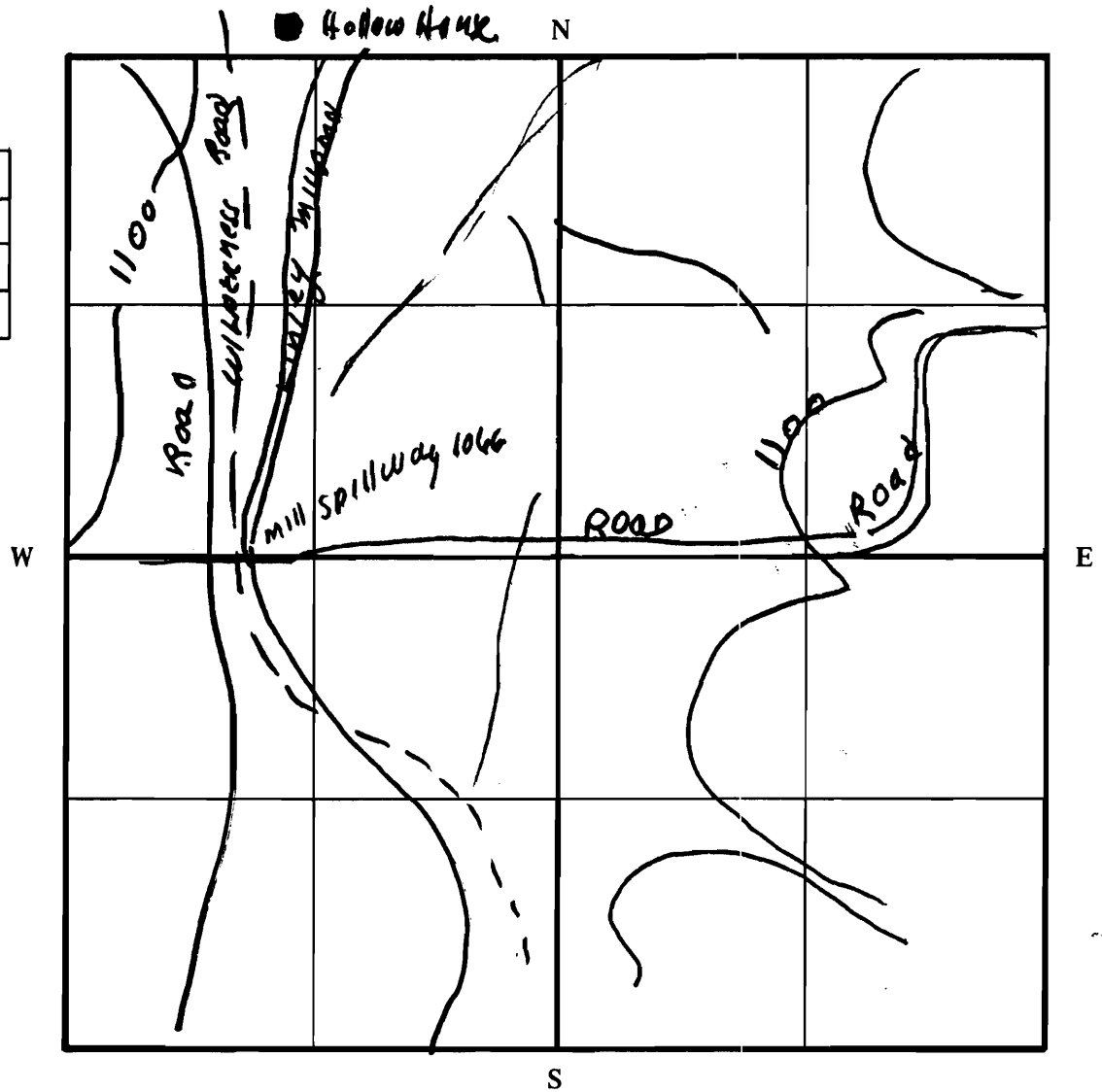

| | | | | |
|--|--|---|--|--|
| 1 No 23CN158 | | 4 Present Name(s) Harp Hollow House | | 1 No 23CN158 2 County CHRISTIAN 4 Present Name(s) None |
| 2 County Christian | | 5 Other Name(s) none known | | |
| 3 Location of Negatives CAR SMSU | | | | |
| 6 Specific Location SW¼ SW¼ NE¼ sec.36 T.27N 22W Highlandville map | | 16. Thematic Category house | | 28. No. of Stories 1 29. Basement? Yes <input type="checkbox"/> No <input checked="" type="checkbox"/> 30. Foundation Material stone 31. Wall Construction frame 32. Roof Type & Material shingle gable 33. No. of Bays Front Side 34. Wall Treatment frame 35. Plan Shape rect. 36. Changes (Explain in #42) Addition <input type="checkbox"/> Altered <input type="checkbox"/> Moved <input type="checkbox"/> 37. Condition Interior poor Exterior fair 38. Preservation Underway? Yes <input type="checkbox"/> No <input checked="" type="checkbox"/> 39. Endangered? By What? neglect Yes <input type="checkbox"/> No <input type="checkbox"/> 40. Visible from Public Road? Yes <input type="checkbox"/> No <input checked="" type="checkbox"/> 41. Distance from and Frontage on Road 1/2 mile |
| 7 City or Town If Rural, Township & Vicinity rural Nixa, Mo. T27 R22 | | 17. Date(s) or Period ca 1910 | | |
| 8 Site Plan with North Arrow see back | | 18. Style or Design rural frame | | |
| | | 19. Architect or Engineer unknown | | |
| | | 20. Contractor or Builder unknown | | |
| | | 21. Original Use, if apparent dwelling | | |
| | | 22. Present Use abandoned | | |
| | | 23 Ownership Public <input type="checkbox"/> Private <input checked="" type="checkbox"/> | | |
| | | 24. Owner's Name & Address, if known Rex Harp Nixa, Mo. | | |
| | | 25. Open to Public? Yes <input type="checkbox"/> No <input checked="" type="checkbox"/> | | |
| 9 Coordinates UTM Lat Long see above | | 26. Local Contact Person or Organization Rex Harp | | |
| 10. Site <input type="checkbox"/> Building <input checked="" type="checkbox"/> Structure <input type="checkbox"/> Object <input type="checkbox"/> | | 27. Other Surveys in Which Included Arch. Survey of Mo. | | |
| 11. On National Register? Yes <input type="checkbox"/> No <input checked="" type="checkbox"/> | | | | |
| 12. Is It Eligible? Yes <input type="checkbox"/> No <input type="checkbox"/> | | | | |
| 13. Part of Estab. Hist. Dist.? Yes <input type="checkbox"/> No <input checked="" type="checkbox"/> | | | | |
| 14. District Potent'l? Yes <input checked="" type="checkbox"/> No <input type="checkbox"/> | | | | |
| 15. Name of Established District | | | | |
| 42. Further Description of Important Features Part of historic Riverdale district. Large, once elaborate house. Shows as R. M. McCauley on 1912 plat. This may be who built the bus prehistoric component. | | | | 5. Other Name(s) None |
| 43. History and Significance Used as a weekend fishing resort in recent years. | | | | |
| 44. Description of Environment and Outbuildings On steep hillside, away from access by road now. Formerly located right beside historic Wilderness road as it came out of the hollow from the north. | | | | |
| 45. Sources of Information Rex Harp, Ben Turner | | | | |
| 46. Prepared by R. Smelser | | | | |
| 47. Organization CAR SMSU | | | | |
| 48. Date 3/1/78 | | | | |
| 49. Revision Date(s) | | | | |

Sketch map of location

Section _____ Township _____ Range _____

Indicate the chief topographical features, such as streams and elevations. Also indicate houses and roads. Indicate the site location by enclosing the site area with dotted line. Note scale of map and portion of section included in sketch map. Include drawings, photographs, etc. on additional pages.

Indicate part of section included in sketch map.

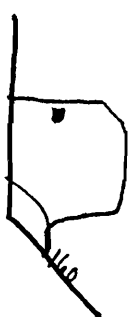


Notes:



HISTORIC INVENTORY

C10ASCOI-C34

| | | | | | |
|---|--|---|--|---------------------------------|--------------------|
| 1 No 23CN138 | | 4 Present Name(s) Harp homestead | | 1 No 23CN138 | |
| 2 County Christian | | 5 Other Name(s) continuous Harp occupancy | | | 2 County CHRISTIAN |
| 3 Location of Negatives CAR SMSU | | | | | |
| 6 Specific Location NW $\frac{1}{4}$ NE $\frac{1}{4}$ SW $\frac{1}{4}$ 36 27N 22W | | 16. Thematic Category pioneer house | | 4 Present Name(s) Harp house | |
| 7 City or Town If Rural, Township & Vicinity Nixa, Mo | | 17. Date(s) or Period 1893-present | | | |
| 8 Site Plan with North Arrow  | | 18. Style or Design farm house | | | |
| | | 19. Architect or Engineer none | | | |
| | | 20. Contractor or Builder unknown | | | |
| | | 21. Original Use, if apparent dwelling | | | |
| | | 22. Present Use dwelling | | | |
| | | 23. Ownership private | | | |
| | | 24. Owner's Name & Address, if known Earl Harp Rt.1, Nixa | | | |
| | | 25. Open to Public? Yes <input type="checkbox"/> No <input checked="" type="checkbox"/> | | | |
| 9 Coordinates UTM Lat see above Long | | 26. Local Contact Person or Organization CAR SMSU | | | |
| 10. Site <input type="checkbox"/> Building <input checked="" type="checkbox"/> Structure <input type="checkbox"/> Object <input type="checkbox"/> | | 27. Other Surveys in Which Included Arch. Survey of Missouri | | | |
| 11. On National Register? Yes <input type="checkbox"/> No <input checked="" type="checkbox"/> | | 28. No. of Stories 1 | | | |
| 12. Is It Eligible? Yes <input type="checkbox"/> No <input checked="" type="checkbox"/> | | 29. Basement? Yes <input type="checkbox"/> No <input checked="" type="checkbox"/> | | | |
| 13. Part of Estab. Yes <input type="checkbox"/> Hist. Dist.? No <input checked="" type="checkbox"/> | | 30. Foundation Material (separate) stone pier | | | |
| 14. District Potent'l? Yes <input checked="" type="checkbox"/> No <input type="checkbox"/> | | 31. Wall Construction frame-log | | | |
| 15. Name of Established District | | 32. Roof Type & Material shingle gable | | | |
| | | 33. No. of Bays Front 2 Side 2 | | | |
| | | 34. Wall Treatment Building paper over log | | | |
| | | 35. Plan Shape rectangle | | | |
| | | 36. Changes (Explain in #42) Addition <input type="checkbox"/> Altered <input type="checkbox"/> Moved <input type="checkbox"/> | | | |
| | | 37. Condition Interior <u>fair</u> Exterior | | | |
| | | 38. Preservation Underway? Yes <input type="checkbox"/> No <input checked="" type="checkbox"/> | | | |
| | | 39. Endangered? By What? Yes <input checked="" type="checkbox"/> No <input type="checkbox"/> Time | | | |
| | | 40. Visible from Public Road? Yes <input checked="" type="checkbox"/> No <input type="checkbox"/> | | | |
| | | 41. Distance from and Frontage on Road 25 feet | | | |
| 42. Further Description of Important Features Pioneer house, built about 1893. Not much changed except covered with building paper now. Occupied by Harp family continuously. East room of house is original log cabin covered with building paper. Homesteaded by John R. Harp. Photographed. One sherd white ceramic picked up in backyard. | | 43. History and Significance No significance except as an example of early farmhouse architecture. | | 5. Other Name(s) none | |
| 44. Description of Environment and Outbuildings Typical farmyard. | | 45. Sources of Information local informants. | | | |
| 46. Prepared by R. Smelser | | 47. Organization CAR SMSU | | | |
| 48. Date 5/1/78 | | 49. Revision Date(s) | | | |

Office of Historic Preservation, P.O. Box 176, Jefferson City, Missouri 65101
HISTORIC INVENTORY

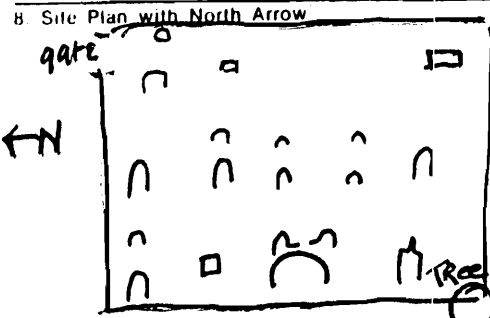
CNAS001-035

| | | | |
|--|--|--|--|
| 1 No | | 4 Present Name(s) Hedgopeth home | |
| 2 County Christian | | 5 Other Name(s) | |
| 3 Location of Negatives | | | |
| 6 Specific Location T27N R22W Sec. 15 SE SE SW | | 16 Thematic Category | |
| | | 17 Date(s) or Period Early 1900s | |
| 7 City or Town If Rural, Township & Vicinity Nixa, Mo. | | 18 Style or Design | |
| 8 Site Plan with North Arrow | | 19 Architect or Engineer | |
| | | 20 Contractor or Builder | |
| | | 21 Original Use, if apparent Residence | |
| | | 22 Present Use Hay barn | |
| | | 23 Ownership Public <input type="checkbox"/> Private <input checked="" type="checkbox"/> | |
| 9 Coordinates UTM Lat N 4098840 Long E 470880 | | 24 Owner's Name & Address, if known Mrs. R. T. Hedgopeth | |
| | | 25 Open to Public? Yes <input type="checkbox"/> No <input checked="" type="checkbox"/> | |
| 10 Site <input type="checkbox"/> Building <input checked="" type="checkbox"/> Structure <input type="checkbox"/> Object <input type="checkbox"/> | | 26 Local Contact Person or Organization C.A.R. SMSU | |
| 11 On National Register? Yes <input type="checkbox"/> No <input checked="" type="checkbox"/> | | 27 Other Surveys in Which Included | |
| 12 Is It Eligible? Yes <input type="checkbox"/> No <input type="checkbox"/> | | 38 Preservation Underway? Yes <input type="checkbox"/> No <input checked="" type="checkbox"/> | |
| 13 Part of Estab Hist. Dist.? Yes <input type="checkbox"/> No <input checked="" type="checkbox"/> | | | |
| 14 District Potent'l? Yes <input type="checkbox"/> No <input type="checkbox"/> | | 40 Visible from Public Road? Yes <input checked="" type="checkbox"/> No <input type="checkbox"/> | |
| 15 Name of Established District | | 41 Distance from and Frontage on Road Approx. 20 meters | |
| 42 Further Description of Important Features This house also has a single chimney, and double hung single lite windows, 2 in front, 3 in back, and 2 on each side. The structure has a front and back door and an open front porch. The house is about 60 years old according to Mrs. Hedgopeth. It has | | | |
| 43 History and Significance a rectangular floor plan with a back addition which created a T-shape. | | | |
| 44 Description of Environment and Outbuildings The Hedgopeth house has been moved from its original location to its present one and has been utilized as a barn with a lean-to addition on the front. Considerable decay | | | |
| 45 Sources of Information of floors and joists and the intrastructure has occurred. | | 46 Prepared by Helm, Bohnenkamp, Fische. | |
| | | 47 Organization C.A.R. SMSU | |
| | | 48 Date 8/79 | |
| | | 49 Revision Date(s) | |

Photo



Office of Historic Preservation, P.O. Box 176, Jefferson City, Missouri 65101
HISTORIC INVENTORY

| | | | |
|---|--|--|--|
| 1 No 23CN145 | | 4 Present Name(s) Herndon Cemetery | |
| 2 County Christian | | 5 Other Name(s) none other known | |
| 3 Location of Negatives CAR SMSU | | | |
| 6 Specific Location S$\frac{1}{2}$ SW$\frac{1}{4}$ SW$\frac{1}{4}$ Sec 32 T27N R22W and NW NW NE Sec. 5 T26N;R22W | | 16. Thematic Category cemetery | |
| | | 17 Date(s) or Period 1850-present | |
| 7 City or Town If Rural, Township & Vicinity rural Nixa, Mo. | | 18. Style or Design cemetery | |
| 8 Site Plan with North Arrow  | | 19. Architect or Engineer unknown | |
| | | 20. Contractor or Builder unknown | |
| | | 21. Original Use, if apparent cemetery | |
| | | 22 Present Use cemetery | |
| 9 Coordinates UTM Lat see above Long | | 23 Ownership Public <input type="checkbox"/> Private <input checked="" type="checkbox"/> Leonard Johns | |
| 10. Site <input checked="" type="checkbox"/> Building <input type="checkbox"/> Structure <input type="checkbox"/> Object <input type="checkbox"/> cemetery | | 24. Owner's Name & Address, if known Rt.1, Nixa | |
| 11. On National Register? Yes <input type="checkbox"/> No <input checked="" type="checkbox"/> 12. Is it Eligible? Yes <input type="checkbox"/> No <input checked="" type="checkbox"/> | | 25. Open to Public? Yes <input type="checkbox"/> No <input checked="" type="checkbox"/> | |
| 13 Part of Estab. Hist. Dist.? Yes <input type="checkbox"/> No <input checked="" type="checkbox"/> 14. District Potent? Yes <input checked="" type="checkbox"/> No <input type="checkbox"/> | | 26. Local Contact Person or Organization Leonard Johns | |
| 15. Name of Established District | | 27. Other Surveys in Which Included Arch. Survey of Missouri not on DAR register | |
| 42. Further Description of Important Features See attached for expanded plan and names of burials. Has iron fence and gate with Herndon name. Well maintained by landowner. | | Photo | |
| 43. History and Significance Early pioneer cemetery 16 graves, still in use, recent grave without stone noted. Earliest date Jasper Herndon, 1861, Sept. 1864. Marker says Herndon settled land 1856. over for Jacob Painter 1786-1893. | | | |
| 44. Description of Environment and Outbuildings The area is located on a high terrace at the confluence of McCafferty Hollow and the James River Valley. It sets within a pasture. Underlain by a prehistoric site. | | 45. Sources of Information Escott, History of Springfield, 1878 Leonard Johns, Rt.1, Nixa | |
| | | 46. Prepared by Joetta Davis | |
| | | 47. Organization CAR SMSU | |
| | | 48. Date 5/17.78 | |
| | | 49. Revision Date(s) | |

1 No
 23CN145
 2 County
 CHRISTIAN
 4 Present Name(s)
 Herndon Cemetery
 5 Other Name(s)
 Herndon Cem.

HERNDON

A black and white photograph of a cemetery entrance. A sign with the word "HERNDON" is mounted on a post. A gate is partially open, revealing a path through a field of tall grass and trees.

HISTORIC INVENTORY

CDP 101-1021

| | | | |
|--|--|---|--|
| 1 No | | 4 Present Name(s) Horn Home | |
| 2 County Christian | | 5 Other Name(s) | |
| 3 Location of Negatives | | | |
| 6 Specific Location SW NW SW Section 11 | | 16 Thematic Category | |
| 7 City or Town II Rural, Township & Vicinity Nixa, Mo. T27N R22W | | 17 Date(s) or Period Around 1890's | |
| 8 Site Plan with North Arrow | | 18 Style or Design T-shape 2-story | |
| | | 19 Architect or Engineer | |
| | | 20 Contractor or Builder John McConnell | |
| 9 Coordinates UTM Lat Long | | 21 Original Use, if apparent residence | |
| 10 Site I I Building X I | | 22 Present Use residence | |
| 11 On National Register? Yes I I No X | | 23 Ownership Gene Horn Public I I Private X | |
| 12 Is II Eligible? Yes I I No I I | | 24 Owner's Name & Address, if known Gene Horn Rt. 1 Nixa, Mo. | |
| 13 Part of Estab Hist Dist? Yes I I No I I | | 25 Open to Public? Yes I I No X | |
| 14 District Potential? Yes I I No I I | | 26 Local Contact Person or Organization C.A.R.-S.M.S.U. | |
| 15 Name of Established District | | 27 Other Surveys in Which Included | |
| 42 Further Description of Important Features Straddle ridge chimney of brick is present. An enclosure was added on each side where there used to be porches. The north enclosure is now a kitchen. The additions are covered with shiplap siding. There is a center front porch and a rising sun on the pediment. | | 28 No. of Stories 2 | |
| | | 29 Basement? Yes X No I | |
| | | 30 Foundation Material cement | |
| | | 31 Wall Construction frame | |
| | | 32 Roof Type & Material High gable-shingle | |
| | | 33 No. of Bays Front 3 Side 3 | |
| | | 34 Wall Treatment clapboard Inside-plaster | |
| | | 35 Plan Shape T-shape | |
| | | 36 Changes (Explain in #42) Addition X Altered X Moved I | |
| | | 37 Condition Interior good Exterior good | |
| | | 38 Preservation Underway? Yes No X | |
| | | 39 Endangered? By What? Yes I I No I I | |
| | | 40 Visible from Public Road? Yes X No I I | |
| | | 41 Distance from and Frontage on Road 75 meters/1/4 mile front age | |
| 43 History and Significance Mrs. Hedgepeth's grandfather, John McConnell, built the house. Civil War tracks came through the front yard. | | | |
| 44 Description of Environment and Outbuildings There is one shed in back of the house. At one time there was some buggy sheds. There are two cisterns and an underground storm cellar is immediately out the back-door of the house. | | | |
| 45 Sources of Information Gene Horn | | 46 Prepared by J.H., B.F., J.N., B.B. | |
| | | 47 Organization | |
| | | 48 Date 7/79 | |
| | | 49 Revision Date(s) | |



Office of Historic Preservation, P.O. Box 176, Jefferson City, Missouri 65101
HISTORIC INVENTORY

01122001-022

| | | | |
|---|--|---|--|
| 1 No 23CN549 | | 4 Present Name(s) Hunt Homestead | |
| 2 County Christian | | 5 Other Name(s) | |
| 3 Location of Negatives | | | |
| 6 Specific Location T27N R22W Sec. 17 NE SE NW | | 16 Thematic Category | |
| 7 City or Town If Rural, Township & Vicinity Nixa, Mo. | | 17 Date(s) or Period Late 19th, early 20th century | |
| 8 Site Plan with North Arrow | | 18 Style or Design | |
| | | 19 Architect or Engineer | |
| | | 20 Contractor or Builder | |
| | | 21 Original Use, if apparent Residence | |
| | | 22 Present Use Residence | |
| 9 Coordinates Lat N 4100000 Long E 467700 | | 23 Ownership Public <input type="checkbox"/> Private <input checked="" type="checkbox"/> | |
| 10 Site <input type="checkbox"/> Building <input checked="" type="checkbox"/> Structure <input type="checkbox"/> Object <input type="checkbox"/> | | 24 Owner's Name & Address, if known Fay Hunt Nixa, Mo. | |
| 11 On National Register? Yes <input type="checkbox"/> No <input checked="" type="checkbox"/> | | 25 Open to Public? Yes <input type="checkbox"/> No <input checked="" type="checkbox"/> | |
| 12 Is It Eligible? Yes <input type="checkbox"/> No <input type="checkbox"/> | | 26 Local Contact Person or Organization C.A.R. SMSU | |
| 13 Part of Estab Hist Dist? Yes <input type="checkbox"/> No <input type="checkbox"/> | | 27 Other Surveys in Which Included | |
| 14 District Potent'l? Yes <input type="checkbox"/> No <input type="checkbox"/> | | | |
| 15 Name of Established District | | | |
| 42 Further Description of Important Features The present Hunt house was built in 1922. The front door faces Highway 14. The house has 5 rooms, and is unfinished upstairs. The house also has 2 chimneys, and the windows are double-hung. | | | |
| 43 History and Significance | | | |
| 44 Description of Environment and Outbuildings The log house behind the present home was built around 1894, and is a one room and loft cabin with chinking. It had a rock foundation and a chimney which was removed when a tin roof was put on. At one time there was also a lean-to on the back of the house, but it is no longer there. The logs were sawed square and had half-dovetail notching. A barn with vertical planking, and a corn-crib are out-buildings of the side. The present home is in good condition, but the log cabin is in fair condition. | | 46 Prepared by Helm, Bohnenkamp, Northrup | |
| | | 47 Organization C.A.R. SMSU | |
| | | 48 Date 7/79 | |
| | | 49 Revision Date(s) 8/79 | |

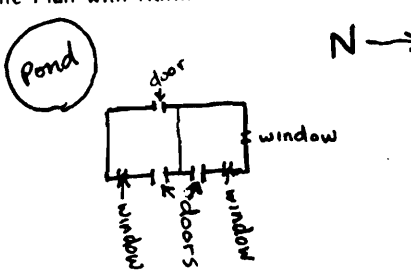






Office of Historic Preservation, P.O. Box 176, Jefferson City, Missouri 65101
HISTORIC INVENTORY

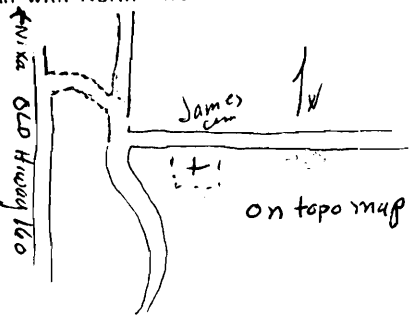
CN45001-0257

| | | | |
|--|--|---|------------------------------------|
| 1 No 23CN548 | | 4 Present Name(s) Hunt Honeymoon House | |
| 2 County Christian | | 5 Other Name(s) | |
| 3 Location of Negatives | | | |
| 6 Specific Location T27N R22W Sec. 17 SE NE W½ | | 16 Thematic Category | |
| | | 17 Date(s) or Period Early 1900s | |
| 7 City or Town Il Rural, Township & Vicinity | | 18 Style or Design | |
| 8 Site Plan with North Arrow  | | 19 Architect or Engineer | |
| | | 20 Contractor or Builder | |
| | | 21 Original Use, if apparent Residence | |
| | | 22 Present Use | |
| 9 Coordinates UTM Lat N 4099750 Long E 467640 | | 23 Ownership Public <input type="checkbox"/> Private <input checked="" type="checkbox"/> | |
| 10 Site <input type="checkbox"/> Building <input checked="" type="checkbox"/> Structure <input type="checkbox"/> Object <input type="checkbox"/> | | 24 Owner's Name & Address, if known Fay Hunt Nixa, Mo. | |
| 11 On National Register? Yes <input type="checkbox"/> No <input checked="" type="checkbox"/> | | 25 Open to Public? Yes <input type="checkbox"/> No <input checked="" type="checkbox"/> | |
| 12 Is It Eligible? Yes <input type="checkbox"/> No <input type="checkbox"/> | | 26 Local Contact Person or Organization C.A.R. SMSU | |
| 13 Part of Estab. Hist. Dist.? Yes <input type="checkbox"/> No <input type="checkbox"/> | | 27 Other Surveys in Which Included | |
| 14 District Potential? Yes <input type="checkbox"/> No <input type="checkbox"/> | | | |
| 15 Name of Established District | | | |
| 42 Further Description of Important Features This house has 2 rooms, 3 windows, 3 doors, living room and bedroom (on the right), and a kitchen on the left. The house used to have a coimney, and is now in very poor condition. This house has been moved from the original position to its present location. | | Photo | |
| 43 History and Significance | | | |
| 44 Description of Environment and Outbuildings | | | |
| 45 Sources of Information | | 46 Prepared by Helm, Bohnenkamp, Northrup | |
| | | 47 Organization C.A.R. SMSU | |
| | | 48 Date 7/79 | 49 Revision Date(s) 8/79 |



HISTORIC INVENTORY

CNPAS001-0410

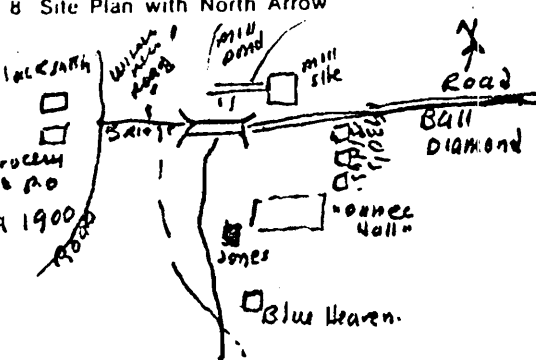
| | | | | | |
|--|--|---|--|--|------------------------------|
| 1 No 23CN117 | | 4 Present Name(s) James Cemetery | | 1 No 23CN117 | |
| 2 County Christian | | 5 Other Name(s) none known | | | 2 County CHRISTIAN |
| 3 Location of Negatives CAR SMSU | | | | | |
| 6 Specific Location NE SE NW and SE NE NW Sec. 24, T27N; R22W | | 16. Thematic Category pioneer cemetery | | 28. No. of Stories | |
| 7 City or Town If Rural, Township & Vicinity Nixa, Mo. rural route | | 17. Date(s) or Period nineteenth century | | 29. Basement? Yes <input type="checkbox"/> No <input type="checkbox"/> | |
| 8 Site Plan with North Arrow  | | 18. Style or Design -- | | 30. Foundation Material | |
| 9 Coordinates Lat Long | | 19. Architect or Engineer | | 31. Wall Construction | |
| 10. Site <input type="checkbox"/> Building <input type="checkbox"/> Structure <input type="checkbox"/> Object <input type="checkbox"/> cemetery | | 20. Contractor or Builder | | 32. Roof Type & Material | |
| 11. On National Register? Yes <input type="checkbox"/> No <input checked="" type="checkbox"/> | | 21. Original Use, if apparent cemetery | | 33. No. of Bays Front Side | |
| 12. Is It Eligible? Yes <input checked="" type="checkbox"/> No <input type="checkbox"/> | | 22. Present Use cemetery | | 34. Wall Treatment | |
| 13. Part of Estab. Hist. Dist.? Yes <input type="checkbox"/> No <input checked="" type="checkbox"/> | | 23. Ownership Public <input checked="" type="checkbox"/> Private <input type="checkbox"/> county | | 35. Plan Shape | |
| 14. District Potent'l? Yes <input checked="" type="checkbox"/> No <input type="checkbox"/> | | 24. Owner's Name & Address, if known | | 36. Changes (Explain in #42) Addition <input type="checkbox"/> Altered <input type="checkbox"/> Moved <input type="checkbox"/> | |
| 15. Name of Established District | | 25. Open to Public? Yes <input type="checkbox"/> No <input type="checkbox"/> | | 37. Condition Interior poor Exterior | |
| 42. Further Description of Important Features Pioneer cemetery, totally neglected. Fence down, cattle in, graves all disturbed, stones down. Can read "Edward "; "Thayer ", "McWilliam, d. 1902" | | 26. Local Contact Person or Organization | | 38. Preservation Underway? Yes <input type="checkbox"/> No <input checked="" type="checkbox"/> | |
| 43. History and Significance Significance not known. Little is known about this cemetery or who is buried here. No James on 1912 Platt map. | | 27. Other Surveys in Which Included DAR CEMETARY REGISTER ms on file Christian County library Arch. Survey of Mo. | | 39. Endangered? By What? Yes <input checked="" type="checkbox"/> No <input type="checkbox"/> neglect | |
| 44. Description of Environment and Outbuildings see above. | | 40. Visible from Public Road? Yes <input checked="" type="checkbox"/> No <input type="checkbox"/> | | 41. Distance from and Frontage on Road 20 feet | |
| 45. Sources of Information DAR grave register, ms. on file, Christian and Greene counties. | | 46. Prepared by R. SMELSER | | 5. Other Name(s) none | |
| | | 47. Organization CAR SMSU | | | |
| | | 48. Date 4/29/78 | | | |
| | | 49. Revision Date(s) | | | |



JANUARY 1815
DECEASED
1877

HISTORIC INVENTORY

CJ042001-041

| | | | |
|---|--|--|--|
| 1 No 23CN133 | | 4. Present Name(s) Floyd Jones House | |
| 2 County Christian | | 5. Other Name(s) none other known | |
| 3 Location of Negatives CAR SMSU | | | |
| 6 Specific Location NE SW SE sec. 36 T.27N 22W | | 16. Thematic Category historic house | |
| 7 City or Town If Rural, Township & Vicinity rural Nixa Missouri | | 17. Date(s) or Period ca 1910-present | |
| 8 Site Plan with North Arrow  | | 18. Style or Design rural 2 front door type | |
| 9 Coordinates UTM Lat see above Long see above | | 19. Architect or Engineer unknown | |
| 10 Site <input type="checkbox"/> Building <input checked="" type="checkbox"/> Structure <input type="checkbox"/> Object <input type="checkbox"/> | | 20. Contractor or Builder unknown | |
| 11. On National Register? Yes <input type="checkbox"/> No <input checked="" type="checkbox"/> | | 21. Original Use, if apparent dwelling | |
| 12. Is Eligible? Yes <input type="checkbox"/> No <input type="checkbox"/> | | 22. Present Use recreation by Boys Club of Springfield | |
| 13 Part of Estab. Hist. Dist.? Yes <input type="checkbox"/> No <input checked="" type="checkbox"/> | | 23 Ownership Public <input type="checkbox"/> Private <input checked="" type="checkbox"/> Dr. Glen Turner | |
| 14. District Potent'l? Yes <input checked="" type="checkbox"/> No <input type="checkbox"/> | | 24. Owner's Name & Address, if known Dr. Glen Turner 1462 S. Dollison Springfield, Mo. | |
| 15 Name of Established District | | 25. Open to Public? Yes <input type="checkbox"/> No <input checked="" type="checkbox"/> (not until 1995) | |
| 42. Further Description of Important Features Slab sandstone house with two front doors near Finley River. Was dwelling house, probably constructed around time of World War I. One occupant was Mrs. Leonard Jones, granddaughter of Homer Gilmore, who built big mill at Riverdale, ca 1880. Her husband owned Ozark Air lines. At his death property deeded to Boys Club of Springfield which has use of house but property now owned by Dr. Turner. | | 26. Local Contact Person or Organization Dr. Glen Turner | |
| 43 History and Significance Part of the Riverdale Community. Adjacent to this house was a large building just torn down. Mr. Harp said it was over 100 years old. Dr. Turner didn't think it was quite that old. When photographed the fireplace was standing, but this has since been torn down. Other buildings on site are ca 1930's and were another store, garage, etc. Beyond them was a ball diamond laid out in the 1890's, part of the community which centered here. | | 27. Other Surveys in Which Included Arch. Survey of Missouri | |
| 44. Description of Environment and Outbuildings Sandstone house is in excellent condition, being maintained. Interior not seen. Ball diamond in permanent pasture. Could not see ground to survey for prehistoric remains. Flakes observed around buildings. Historic china & glass found near dance hall site. | | 28. No. of Stories 1 | |
| 45 Sources of Information Arvil Dixon, Ben Turner, Dr. Glen Turner, Rex Harp (local informants, all old Riverdale residents) Christian County, The First 100 years | | 29. Basement? Yes <input type="checkbox"/> No <input checked="" type="checkbox"/> | |
| | | 30. Foundation Material stone | |
| | | 31. Wall Construction stone-fieldstone | |
| | | 32. Roof Type & Material shingle, composition | |
| | | 33. No. of Bays Front 4 Side 1 | |
| | | 34. Wall Treatment inside not seen | |
| | | 35. Plan Shape rectang. | |
| | | 36. Changes Addition <input type="checkbox"/> Altered <input type="checkbox"/> Moved <input type="checkbox"/> (Explain in #42) | |
| | | 37. Condition Interior -- Exterior good | |
| | | 38. Preservation Underway? Yes <input checked="" type="checkbox"/> No <input type="checkbox"/> | |
| | | 39. Endangered? By What? Yes <input type="checkbox"/> No <input checked="" type="checkbox"/> | |
| | | 40. Visible from Public Road? Yes <input type="checkbox"/> No <input type="checkbox"/> | |
| | | 41. Distance from and Frontage on Road | |
| | | 46. Prepared by R. Smelser | |
| | | 47. Organization CAR SMSU | |
| | | 48. Date 4/1/78 | |
| | | 49. Revision Date(s) | |

Floyd Jones.
informant was Mrs.
Leonard Jones.
may be related.

HISTORIC INVENTORY

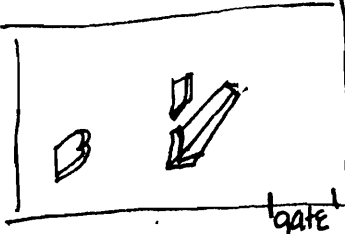
CNAS001-042

| | | | | | |
|---|--|---|--|---|-----------------------|
| 1 No 23CN144 | | 4 Present Name(s) Leonard Johns Home | | 1 No 23CN 144 | |
| 2 County Christian | | 5 Other Name(s) L.J. Maples house 1912 | | | 2 County CHRISTIAN |
| 3 Location of Negatives CAR SMSU | | | | | |
| 6 Specific Location N 8 SE 1 SW 1 SE 1 Sec 32 T27N R22W Highlandville rev. | | 16. Thematic Category historic house | | 28. No. of Stories 1 | |
| 7 City or Town If Rural, Township & Vicinity Nixa | | 17 Date(s) or Period built 1912 | | 29. Basement? Yes <input type="checkbox"/> No <input checked="" type="checkbox"/> | |
| 8 Site Plan with North Arrow | | 18. Style or Design Tennessee saddleback | | 30. Foundation Material stone | |
| | | 19. Architect or Engineer unknown | | 31. Wall Construction frame | |
| | | 20. Contractor or Builder unknown | | 32. Roof Type & Material shingle hip, central chimney | |
| | | 21. Original Use, if apparent dwelling | | 33. No. of Bays Front 4 Side 4 | |
| | | 22. Present Use dwelling | | 34. Wall Treatment siding | |
| | | 23. Ownership Public <input type="checkbox"/> Private <input checked="" type="checkbox"/> private dwelling | | 35. Plan Shape rect. | |
| | | 24. Owner's Name & Address, if known Leonard Johns Rt. 1, Box 147 Nixa | | 36. Changes (Explain in #42) Addition <input type="checkbox"/> Altered <input type="checkbox"/> Moved <input type="checkbox"/> | |
| 9 Coordinates UTM Lat Long see above | | 25. Open to Public? Yes <input type="checkbox"/> No <input checked="" type="checkbox"/> | | 37. Condition Interior good Exterior good | |
| 10. Site <input type="checkbox"/> Building <input type="checkbox"/> Structure <input checked="" type="checkbox"/> Object <input type="checkbox"/> | | 26. Local Contact Person or Organization Leonard Johns | | 38. Preservation Underway? Yes <input type="checkbox"/> No <input checked="" type="checkbox"/> | |
| 11. On National Register? Yes <input type="checkbox"/> No <input checked="" type="checkbox"/> | | 27. Other Surveys in Which Included Mo. Arch. Survey | | 39. Endangered? By What? Yes <input type="checkbox"/> No <input checked="" type="checkbox"/> remodeling planned | |
| 12. Is It Eligible? Yes <input type="checkbox"/> No <input type="checkbox"/> | | | | 40. Visible from Public Road? Yes <input type="checkbox"/> No <input checked="" type="checkbox"/> | |
| 13. Part of Estab. Hist. Dist.? Yes <input type="checkbox"/> No <input checked="" type="checkbox"/> | | | | 41. Distance from and Frontage on Road 1/2 mile | |
| 14. District Potent? Yes <input checked="" type="checkbox"/> No <input type="checkbox"/> | | | | | |
| 15. Name of Established District | | | | | |
| 42. Further Description of Important Features Significance is from age and the fact that the house is a well preserved example of Tennessee saddleback plan with central chimney, two front doors. | | | | 5. Other Name(s) L J Maples | |
| 43. History and Significance Part of pioneer community which developed around the water supply from the McHafferty Hollow cave. Pre-Civil war to just post-Civil war. People here were slave owners. Near site of only slave auction held in Stone County. | | | | | |
| 44. Description of Environment and Outbuildings Modern farm and barnyard. Surrounded by lawn and permanent pasture. Public road in front. Land slopes up steeply behind house to woodlot. | | | | | |
| 45. Sources of Information Local informants. Max Hawkins, miller. Escott, History of Springfield 1878 Holcombe, History of Greene County 1893 undated newspaper clipping telling of slave auction "Stone County Slave Auction" by Iris, Ozarks Waste Basket edited by Lucille Morris Upton. | | | | | |
| 46. Prepared by R. Smelser | | | | | |
| 47. Organization CAR SMSU | | | | | |
| 48. Date 5/1/78 | | | | 49. Revision Date(s) | |



HISTORIC INVENTORY

CIVIL 1001-043

| | | | | |
|--|--|---|--|--|
| 1 No 23CN 161 | | 4 Present Name(s) Johnson Cemetery | | 1 No 23CN 161 2. County CHRISTIAN 4. Present Name(s) Johnson Cem. |
| 2 County Christian | | 5 Other Name(s) no other known | | |
| 3 Location of Negatives CAR SMSU | | | | |
| 6 Specific Location S½ NW¼ NW¼ sec. 31 T27N 22W Hurley quad. | | 16. Thematic Category pioneer cemetery | | 28. No. of Stories 29. Basement? Yes <input type="checkbox"/> No <input type="checkbox"/> 30. Foundation Material 31. Wall Construction 32. Roof Type & Material 33. No. of Bays Front Side 34. Wall Treatment 35. Plan Shape 36. Changes (Explain in #42) Addition <input type="checkbox"/> Altered <input type="checkbox"/> Moved <input type="checkbox"/> 37. Condition Interior excellent Exterior 38. Preservation Underway? Yes <input checked="" type="checkbox"/> No <input type="checkbox"/> 39. Endangered? By What? Yes <input type="checkbox"/> No <input checked="" type="checkbox"/> 40. Visible from Public Road? Yes <input type="checkbox"/> No <input checked="" type="checkbox"/> 41. Distance from and Frontage on Road |
| 7 City or Town If Rural, Township & Vicinity Clever, Mo. | | 17. Date(s) or Period 1880's | | |
| 8. Site Plan with North Arrow Recent fence  gate | | 18. Style or Design pioneer | | |
| | | 19. Architect or Engineer unknown | | |
| | | 20. Contractor or Builder unknown | | |
| | | 21. Original Use, if apparent cemetery | | |
| | | 22. Present Use cemetery | | |
| | | 23. Ownership Public <input checked="" type="checkbox"/> Private <input type="checkbox"/> county | | |
| | | 24. Owner's Name & Address, if known landowner Mrs. Orville Peeples Rt.1, Clever Mo. | | |
| | | 25. Open to Public? Yes <input type="checkbox"/> No <input type="checkbox"/> | | |
| 9 Coordinates UTM Lat see above Long | | 26. Local Contact Person or Organization SMSU CAR | | |
| 10. Site <input type="checkbox"/> Building <input type="checkbox"/> Structure <input type="checkbox"/> Object <input type="checkbox"/> cemetery | | 27. Other Surveys in Which Included Arch. Survey of Missouri Not on DAR cemetery regis | | |
| 11. On National Register? Yes <input type="checkbox"/> No <input checked="" type="checkbox"/> | | 12. Is Eligible? Yes <input type="checkbox"/> No <input type="checkbox"/> | | |
| 13. Part of Estab. Hist. Dist.? Yes <input type="checkbox"/> No <input checked="" type="checkbox"/> | | 14. District Potent'l? Yes <input checked="" type="checkbox"/> No <input type="checkbox"/> | | |
| 15. Name of Established District | | | | |
| 42. Further Description of Important Features Site is nineteenth century historic pioneer cemetery of the early homesteaders of that land. 3 markers and 4 graves. Site in excellent condition. Fenced and cared for by present owners. Stones somewhat weather worn. No prehistoric material found. | | | | 5. Other Name(s) NONE |
| 43. History and Significance TALL SQUARE STONE: east side: Joshua Johnson b. Aug.11, 1801 d. Dec. 9, 1881 west side: Sarah C. (wife of) b. July 28, 1802 Joshua Johnson: d. July 3, 1879 | | | | |
| 44. Description of Environment and Outbuildings Marker: Children of J.C. and S.M. Erwin (apparent relatives of Infant: b/d Nov. 1880 Charles b. August 12, 1879 Johnson) "Happy infant, early blest d. Oct. 5, 1881 rest in peace in slumber rest" "A little time on earth he spent till God for him his angles sent" | | | | |
| 45. Sources of Information Local informants | | | | |
| 46. Prepared by Joetta K. Davis | | | | |
| 47. Organization CAR SMSU | | | | |
| 48. Date 5/11/78 | | | | |
| 49. Revision Date(s) | | | | |



CN15001-044

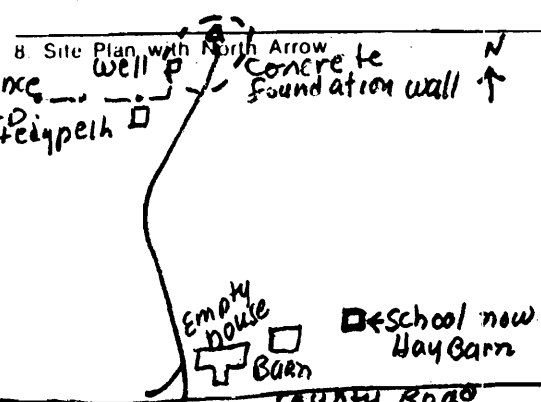
| | | | | |
|---|--|--|--|--|
| 1 No 23 CN126 | | 4 Present Name(s) Keltner cabin | | 1 No 23CN126 2. County CHRISTIAN 4 Present Name(s) Keltner |
| 2 County Christian | | 5 Other Name(s) unknown | | |
| 3 Location of Negatives CAR SMSU | | | | |
| 6 Specific Location SE 1/4 NW 1/4 SE 1/4 11 27N 22W | | 16. Thematic Category Pioneer cabin | | 28. No. of Stories 1 |
| 7 City or Town If Rural, Township & Vicinity Nixa, Missouri | | 17 Date(s) or Period historic | | |
| 8 Site Plan with North Arrow <i>possible fireplace opening</i> <i>well</i> <i>17' 4" way</i> | | 18 Style or Design | | 29. Basement? NO Yes <input type="checkbox"/> No <input type="checkbox"/> |
| 9 Coordinates UTM Lat Long | | 19. Architect or Engineer unknown | | 30. Foundation Material stone pier |
| 10 Site <input type="checkbox"/> Building <input checked="" type="checkbox"/> Structure <input type="checkbox"/> Object <input type="checkbox"/> | | 20. Contractor or Builder unknown | | 31. Wall Construction hewn log |
| 11. On National Register? Yes <input type="checkbox"/> No <input checked="" type="checkbox"/> | | 21. Original Use, if apparent dwelling | | 32. Roof Type & Material tin? |
| 12. Is It Eligible? Yes <input type="checkbox"/> No <input type="checkbox"/> | | 22 Present Use was barn, now unused | | 33. No. of Bays Front 3 Side 1 |
| 13 Part of Estab. Hist. Dist.? Yes <input type="checkbox"/> No <input checked="" type="checkbox"/> | | 23 Ownership Public <input type="checkbox"/> Private <input checked="" type="checkbox"/> | | 34. Wall Treatment |
| 14. District Potent'l? Yes <input checked="" type="checkbox"/> No <input type="checkbox"/> | | 24. Owner's Name & Address. Gerner, Harn Rt. 2, Box 157, Nixa, Mo | | 35. Plan Shape |
| 15. Name of Established District | | 25. Open to Public? No Yes <input type="checkbox"/> No <input type="checkbox"/> | | 36. Changes (Explain in #42) Addition <input type="checkbox"/> Altered <input type="checkbox"/> Moved <input type="checkbox"/> |
| 42. Further Description of Important Features Log cabin, double pen construction, each pen about 9 x 12 feet with 9 x 10 center passage. Formerly had a tin roof, now fallen, tin still there. No mortar observed. Slabbed walls, notch pattern probably V notch top, square bottom. Has around it remains of other structures, cement slab with a well about 15' away, several sinkholes. | | 26. Local Contact Person or Organization SMSU CAR | | 37. Condition Interior poor Exterior medium |
| 43 History and Significance Unknown. Informant McDaniel says it is about 75 years old and he remembers someone named Keltner using it as a barn when it was no longer used as a dwelling. | | 27. Other Surveys in Which Included Arch. Survey of Mo. | | 38. Preservation Underway? Yes <input type="checkbox"/> No <input checked="" type="checkbox"/> |
| 44 Description of Environment and Outbuildings All outbuildings ruins. On 9 acre tract advertised for sale, surrounded by subdivision developing, business park next door, apparel store and lumber yard. Heavy grass and brush cover onsite. | | 46. Prepared by R. Smelser | | 39. Endangered? By What? age, neglect, building Yes <input type="checkbox"/> No <input checked="" type="checkbox"/> |
| 45 Sources of Information Informants. McDaniel. | | 47. Organization CAR SMSU | | 40. Visible from Public Road? Yes <input checked="" type="checkbox"/> No <input type="checkbox"/> |
| | | 48. Date 5/5/98 | | 41. Distance from and 20' Frontage on Road fronts on road |
| | | 49. Revision Date(s) | | 5. Other Name(s) none |









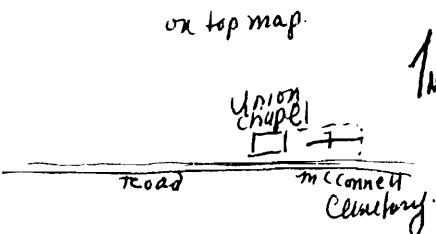
HISTORIC INVENTORY

| | | | | |
|--|--|--|--|------------------------------------|
| 1 No 23CN174 | | 4 Present Name(s) Lines School Site | | 1. No 23CN174 |
| 2 County Christian | | 5 Other Name(s) none known | | |
| 3 Location of Negatives CAR SMSU | | | | |
| 6 Specific Location 1) NE $\frac{1}{4}$ SW $\frac{1}{4}$ SE $\frac{1}{4}$ 33:27N 22W 2) SW $\frac{1}{4}$ SE $\frac{1}{4}$ SE $\frac{1}{4}$ 33:27N 22W | | 16 Thematic Category historic school | | 2. County Christian |
| 7 City or Town If Rural, Township & Vicinity | | 17 Date(s) or Period ca 1900 | | |
| 8 Site Plan, with North Arrow  | | 18 Style or Design unknown | | |
| 9 Coordinates Lat Long | | 19 Architect or Engineer unknown | | 4. Present Name(s) Lines School |
| 10. Site I I Building I I Structure I I Object I I | | 20 Contractor or Builder unknown | | |
| 11. On National Register? Yes I No I X | | 21. Original Use, if apparent schoolhouse | | |
| 12. Is I Eligible? Yes I No I I | | 22. Present Use haybarn | | 28. No. of Stories 1 |
| 13 Part of Estab. Hist. Dist.? Yes I No I X | | 23 Ownership private Public I Private I | | |
| 14. District Potent'l? Yes I No I I | | 24. Owner's Name & Address, if known Jim Byrant Nixa, Missouri | | |
| 15. Name of Established District | | 25. Open to Public? Yes I No I X | | 29. Basement? Yes I No I X |
| 42. Further Description of Important Features Historic school. Original site where school was located is high brink between a fencerow and Hiway M. Area covered with sagegrass & brush. Concrete foundation wall and old well are all that remain. Moved from original site 1/8 mi. south. Across site of present structure is hay pasture & barn lot. Now used as barn. Lean-to additions both sides. | | 26. Local Contact Person or Organization CAR SMSU | | |
| 43 History and Significance School which served the community around McCafferty Hollow Cave. Named "Lines" school because near Stone-Christian County Line. Both school site and present location are on Mr. Bryant's land. | | 27. Other Surveys in Which Included Arch. Survey of Missouri | | |
| 44. Description of Environment and Outbuildings See above photo 1 Today's appearance photo 2 Foundation at original site | | 40. Visible from Public Road? Yes I No I I | | 5. Other Name(s) |
| 45 Sources of Information Local informants: J.D. Hedgpeth, Nixa Mrs. Jewel Hedgpeth, 108 W. Walnut, Nixa L.F. Gooch, Nixa on 1912 PLATT map Christian County. | | 41. Distance from and Frontage on Road | | |
| 46. Property Jetta Davis Rike Reuter-hart | | 47. Organization SMSU CAR | | |
| | | 48. Date 5/19/78 Revision Date(s) | | |





Office of Historic Preservation, P.O. Box 176, Jefferson City, Missouri 65101
HISTORIC INVENTORY

| | | | |
|---|--|--|--|
| 1 No 23CN156 | | 4 Present Name(s) McConnell Cemetery and church | |
| 2 County Christian | | 5 Other Name(s) Union Chapel, presently "God's Lighthouse" | |
| 3 Location of Negatives CAR SMSU | | | |
| 6 Specific Location SE¼ SW¼ NE¼ 9 T 27 R 22 7 City or Town If Rural, Township & Vicinity 8 Site Plan with North Arrow <i>on top map</i>  | | 16. Thematic Category pioneer cemetery | |
| | | 17 Date(s) or Period nineteenth century | |
| | | 28. No. of Stories | |
| | | 29. Basement? Yes <input type="checkbox"/> No <input type="checkbox"/> | |
| | | 30. Foundation Material | |
| | | 31. Wall Construction | |
| | | 32. Roof Type & Material | |
| | | 33. No. of Bays Front Side | |
| | | 34. Wall Treatment | |
| | | 35. Plan Shape | |
| | | 36. Changes (Explain in #42) Addition <input type="checkbox"/> Altered <input type="checkbox"/> Moved <input type="checkbox"/> | |
| | | 37. Condition Interior Exterior | |
| | | 38. Preservation Underway? Yes <input type="checkbox"/> No <input type="checkbox"/> | |
| | | 39. Endangered? By What? Yes <input type="checkbox"/> No <input type="checkbox"/> | |
| | | 40. Visible from Public Road? Yes <input type="checkbox"/> No <input type="checkbox"/> | |
| | | 41. Distance from and Frontage on Road | |
| 9 Coordinates UTM Lat Long | | 23 Ownership Public <input checked="" type="checkbox"/> Private <input type="checkbox"/> county | |
| 10. Site <input type="checkbox"/> Building <input type="checkbox"/> Structure <input type="checkbox"/> Object <input type="checkbox"/> cemetery | | 24. Owner's Name & Address, if known county | |
| 11. On National Register? Yes <input type="checkbox"/> No <input checked="" type="checkbox"/> | | 25. Open to Public? Yes <input checked="" type="checkbox"/> No <input type="checkbox"/> | |
| 12. Is Eligible? Yes <input type="checkbox"/> No <input type="checkbox"/> | | 26. Local Contact Person or Organization SMSU CAR | |
| 13. Part of Estab. Hist. Dist.? Yes <input type="checkbox"/> No <input checked="" type="checkbox"/> | | 27. Other Surveys in Which Included DAR cemetery register Arch. survey of Mo. | |
| 14. District Potent'l? Yes <input checked="" type="checkbox"/> No <input type="checkbox"/> | | | |
| 15. Name of Established District | | | |
| 42. Further Description of Important Features Well maintained cemetery on highest point in the area. Fence and elaborate gate. approximately 400 graves, still in use. Oldest J.W. McConnell died 3/31/1868. See over for last names. | | <i>Cons. photo taken 2 views Union Chapel photo</i> | |
| 43. History and Significance Associated building now called "GOD'S LIGHTHOUSE". On earlier maps it is called Union Chapel. According to local informant, Mrs. Ralph Dennison, the building was built about 1920 and has functioned as a union place of worship for a lot of different groups. | | | |
| 44. Description of Environment and Outbuildings Next to old but well maintained building used as church today. | | | |
| 45. Sources of Information DAR cemetery register, ms on file Greene and Christian county libraries | | 46. Prepared by R. Smelser | |
| | | 47. Organization CAR SMSU | |
| | | 48. Date 49. Revision Date(s) | |

1 No
23CN156

2 County
CHRISTIAN

4 Present Name(s)
McConnell cem., God's Lighthouse

5 Other Name(s)

union chapel

Sketch map of location

Section _____ Township _____ Range _____

Indicate the chief topographical features, such as streams and elevations. Also indicate houses and roads. Indicate the site location by enclosing the site area with dotted line. Note scale of map and portion of section included in sketch map. Include drawings, photographs, etc. on additional pages.

Indicate part of section included in sketch map.

| | | | |
|--|--|--|--|
| | | | |
| | | | |
| | | | |
| | | | |

N

| | | | |
|--|--|--|--|
| | | | |
| | | | |
| | | | |
| | | | |

S

W

E

Last names of family groups represented:

| | | | | | | |
|------------|------------|----------|------------|-----------|-----------|------------|
| Amos | Chaffin | Gideon | Hughes | McDaniel | Pride | Srator |
| Arndt | Coffman | Ginger | Hump | McElhaney | Pruitt | Terry |
| Arterberry | Coker | Gooch | Inman | McKnight | Ramsey | Thomas |
| Bailey | Colp | Gregg | Inmon | McMahan | Ray | Wade |
| Bain | Cox | Griffin | Jackson | Milton | Rhea | Walker |
| Baker | Crawford | Griffith | Jones | Moore | Rhodes | Wallace |
| Barber | Catbirth | Harding | Keltner | Myers | Rogers | Ward |
| Barnett | Darr | Harns | Livingston | Owen | Scruggs | Widders |
| Beverage | Dickens | Hartwith | Martin | Painter | Seaton | Whitmer |
| Biggs | Dunkelberg | Haskins | McCafferty | Payne | Slay | Williamson |
| Bledsoe | Edwards | Hedgpeth | McConnell | Perkins | Snodgrass | |
| Blevins | Evans | Herndn | | Pope | Sparkman | |
| Bolin | Faught | Hicks | | | | |
| Bridges | Forgey | Hill | | | | |
| Carey | Gardner | | | | | |
| Carroll | Gibson | | | | | |



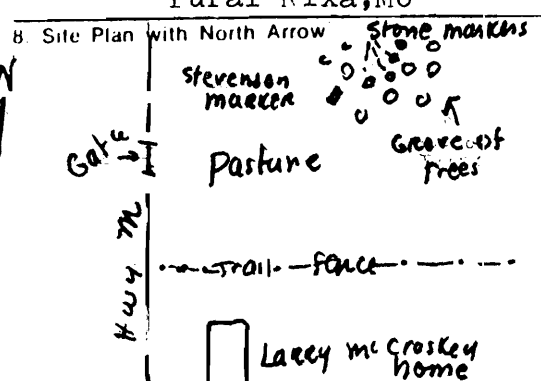


OLD Lighthouse

McCONNELL MEMORIAL
CEMETERY



HISTORIC INVENTORY

| | | | | | |
|--|--|--|--|---|-----------------------|
| 1 No 23CN183 | | 4 Present Name(s) McDaniel Cemetery | | 1 No 23CN183 | |
| 2 County Christian | | 5 Other Name(s) Stevenson Cemetery | | | 2 County Christian |
| 3 Location of Negatives CAR SMSU | | | | | |
| 6 Specific Location SW $\frac{1}{4}$ SW $\frac{1}{4}$ NE $\frac{1}{4}$ sec.10 T27N R22W | | 16. Thematic Category historic cemetery | | 28. No. of Stories | |
| 7 City or Town If Rural, Township & Vicinity rural Nixa, Mo | | 17 Date(s) or Period nineteenth century | | 29. Basement? Yes <input type="checkbox"/> No <input type="checkbox"/> | |
| 8 Site Plan with North Arrow  | | 18 Style or Design none | | 30. Foundation Material | |
| 9 Coordinates Lat Long see above | | 19 Architect or Engineer -- | | 31. Wall Construction | |
| 10 Site <input type="checkbox"/> Building <input type="checkbox"/> Structure <input type="checkbox"/> Object <input type="checkbox"/> cemetery | | 20 Contractor or Builder -- | | 32. Roof Type & Material | |
| 11. On National Register? Yes <input type="checkbox"/> No <input checked="" type="checkbox"/> | | 21. Original Use, if apparent cemetery | | 33. No. of Bays Front Side | |
| 12. Is It Eligible? Yes <input type="checkbox"/> No <input type="checkbox"/> | | 22 Present Use not in use, unmaintained | | 34. Wall Treatment | |
| 13 Part of Estab. Hist. Dist.? Yes <input type="checkbox"/> No <input checked="" type="checkbox"/> | | 23 Ownership private Public <input type="checkbox"/> Private <input type="checkbox"/> | | 35. Plan Shape | |
| 14. District Potent'l? Yes <input checked="" type="checkbox"/> No <input type="checkbox"/> | | 24. Owner's Name & Address, if known Larry McCroskey Rt 2, Nixa, Mo | | 36. Changes (Explain in #42) Addition <input type="checkbox"/> Altered <input type="checkbox"/> Moved <input type="checkbox"/> | |
| 15. Name of Established District | | 25. Open to Public? Yes <input type="checkbox"/> No <input checked="" type="checkbox"/> | | 37. Condition Interior Exterior <u>poor</u> | |
| 42. Further Description of Important Features pioneer cemetery, now unmaintained, formerly contained at least 6-8 graves. Cows have knocked over all stones except one. Fallen stone, military marker says: DANIEL STEVENSON C.O.C. 16th Mo. Cav. There are other crude, small scattered stones which may have been markers, any writing illegible. | | 26. Local Contact Person or Organization Larry McCroskey | | 38. Preservation Underway? Yes <input type="checkbox"/> No <input checked="" type="checkbox"/> | |
| 43. History and Significance Mr. L.F. Gooch informed us that Daniel Stevenson was killed and robbed by a Bill Wilson who hit Stevenson on the head with a wagon wheel spoke. Stevenson was a Civil War veteran, but his age or time of death is unestablished. Noted as McDaniel cemetery on 1912 platt map. | | 27. Other Surveys in Which Included Arch. Survey of Missouri | | 39. Endangered? By What? Yes <input type="checkbox"/> No <input checked="" type="checkbox"/> cow pasture | |
| 44. Description of Environment and Outbuildings Cemetery situated in grove of trees in middle of cow pasture, unfenced, no vegetation cover besides trees. Very muddy when wet. | | 46. Prepared by Riki A. Reuter-Hart | | 40. Visible from Public Road? Yes <input type="checkbox"/> No <input checked="" type="checkbox"/> | |
| 45. Sources of Information Local informants: Mr and Mrs. Larry McCroskey, Rt. 2, Nixa Mo. Mr. L.D. McCroskey, Mr. L.F. Gooch, Nixa on 1912 platt map of Christian county. Noted as McDaniel with somewhat wrong location on 1937 topo. | | 47. Organization CAR SMSU | | 41. Distance from and Frontage on Road 1/8 mile | |
| | | 48. Date 5/19/78 | | 49. Revision Date(s) | |

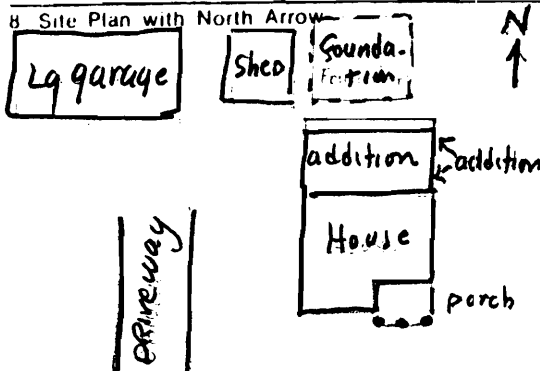
1 No
23CN1832 County
Christian4 Present Name(s)
McDaniel Cemetery5 Other Name(s)
Stevenson Cemetery

Photo



HISTORIC INVENTORY

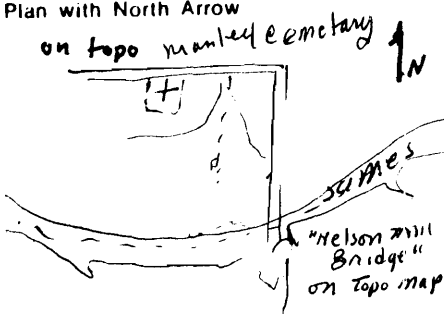
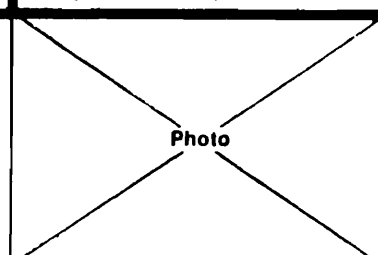
JOPF001-048

| | | | | |
|--|--|--|--|--|
| 1 No 23CN142 | | 4 Present Name(s) McDaniel house Site | | 1 No 23CN142 2 County CHRISTIAN 4 Present Name(s) McDaniel |
| 2 County Christian | | 5 Other Name(s) Barnhart home (when built 1902) formerly Coin blacksmith shop. | | |
| 3 Location of Negatives CAR SMSU | | | | |
| 6 Specific Location Porter township SE $\frac{1}{4}$ SE $\frac{1}{4}$ NE $\frac{1}{4}$ Sec. 13 T27N R22W | | 16. Thematic Category Historic house | | 28. No. of Stories 2 |
| 7 City or Town, If Rural, Township & Vicinity Nixa, Missouri | | 17 Date(s) or Period Built 1902 verified by present owner | | 29. Basement? Yes <input type="checkbox"/> No <input checked="" type="checkbox"/> |
| 8 Site Plan with North Arrow  | | 18. Style or Design pyramid house | | 30. Foundation Material rock & concrete |
| | | 19. Architect or Engineer unknown | | 31. Wall Construction wood, clapboard |
| | | 20. Contractor or Builder unknown | | 32. Roof Type & Material HIP pyramid, wood, asphalt |
| | | 21. Original Use, if apparent dwelling | | 33. No. of Bays Front 3 Side 5 |
| | | 22. Present Use dwelling | | 34. Wall Treatment clapboard plaster inside |
| | | 23. Ownership Public <input type="checkbox"/> Private <input checked="" type="checkbox"/> | | 35. Plan Shape L shape |
| | | 24. Owner's Name & Address, if known Earl McDaniel Nixa, Missouri | | 36. Changes (Explain in #42) Addition <input checked="" type="checkbox"/> Altered <input type="checkbox"/> Moved <input type="checkbox"/> |
| 9 Coordinates Lat Long see above | | 25. Open to Public? Yes <input type="checkbox"/> No <input checked="" type="checkbox"/> | | 37. Condition Interior good Exterior good |
| 10. Site <input type="checkbox"/> Structure <input type="checkbox"/> Building <input type="checkbox"/> Object <input type="checkbox"/> | | 26. Local Contact Person or Organization Earl McDaniel | | 38. Preservation Underway? Yes <input checked="" type="checkbox"/> No <input type="checkbox"/> |
| 11. On National Register? Yes <input type="checkbox"/> No <input checked="" type="checkbox"/> | | 27. Other Surveys in Which Included Arch. Survey of Missouri | | 39. Endangered? By What? Yes <input type="checkbox"/> No <input checked="" type="checkbox"/> |
| 12. Is It Eligible? Yes <input type="checkbox"/> No <input type="checkbox"/> | | | | 40. Visible from Public Road? Yes <input checked="" type="checkbox"/> No <input type="checkbox"/> |
| 13. Part of Estab. Hist. Dist.? Yes <input type="checkbox"/> No <input checked="" type="checkbox"/> | | | | 41. Distance from and Frontage on Road, 75' |
| 14. District Potent'l? Yes <input checked="" type="checkbox"/> No <input type="checkbox"/> | | | | |
| 15. Name of Established District | | | | |
| 42. Further Description of Important Features House on 1912 Nixa platt map. An addition of some kind has been built on the rear of the house. pyramid roof with gabled dormer in each face plus gable projections | | | | 5. Other Name(s) Barnhart |
| 43. History and Significance Barnhart Built an early steam operated grist mill in Nixa Historic house for Nixa district, pioneer community in Christian county Period architecture little altered as house is well maintained, has not had major remodeling job. Present owner is a painter and contractor and has kept house up. His children will inherit, but will probably subdivide farm soon for suburban houses. | | | | |
| 44. Description of Environment and Outbuildings Farm fronts on major east-west highway(14). Outbuildings are simple and contemporary. Large cement silo about 50' from house rear. Immediately behind is site of pioneer blacksmith shop. | | | | |
| 45. Sources of Information Earl McDaniel, local informant Escott, 1878, History of Springfield 1912 Platt Book for Christian County | | 46. Prepared by R. Smelser | | |
| | | 47. Organization CAR SMSU | | |
| | | 48. Date 5/3/78 | | 49. Revision Date(s) |



Office of Historic Preservation, P.O. Box 176, Jefferson City, Missouri 65101
HISTORIC INVENTORY

CNPS001-049


| | | | | | |
|---|--|---|--|--|------------------|
| 1 No 23CN113 | | 4 Present Name(s) (note there are two Manley cemeteries MANLEY CEMETERY on topo. The other is about two miles north of this one). | | 23CN113 | |
| 2 County Christian | | 5 Other Name(s) no other. Tract of land donated by "Bill Manley, sone of Tom Manley". | | | CHRISTIAN |
| 3 Location of Negatives SMSU CAR | | | | | |
| 6 Specific Location NE$\frac{1}{4}$, NE$\frac{1}{4}$, NE$\frac{1}{4}$ 6:27N:22W, Nixa Quad. | | 16. Thematic Category Pioneer cemetery | | 28. No. of Stories | |
| 7 City or Town If Rural, Township & Vicinity Nixa or Battlefield | | 17. Date(s) or Period Nineteenth century-present | | 29. Basement? Yes <input type="checkbox"/> No <input type="checkbox"/> | |
| 8 Site Plan with North Arrow  | | 18. Style or Design Nineteenth century | | 30. Foundation Material | |
| | | 19. Architect or Engineer none | | 31. Wall Construction | |
| | | 20. Contractor or Builder none | | 32. Roof Type & Material | |
| | | 21. Original Use, if apparent cemetery | | 33. No. of Bays Front Side | |
| | | 22. Present Use cemetery | | 34. Wall Treatment | |
| | | 23. Ownership Public <input type="checkbox"/> Private <input type="checkbox"/> county | | 35. Plan Shape | |
| | | 24. Owner's Name & Address, if known county | | 36. Changes (Explain in #42) Addition <input type="checkbox"/> Altered <input type="checkbox"/> Moved <input type="checkbox"/> | |
| 9 Coordinates UTM Lat Long | | 25. Open to Public? Yes <input checked="" type="checkbox"/> No <input type="checkbox"/> | | 37. Condition Interior Exterior | |
| 10 Site <input type="checkbox"/> Building <input type="checkbox"/> Structure <input type="checkbox"/> Object <input type="checkbox"/> | | 26. Local Contact Person or Organization X | | 38. Preservation Underway? Yes <input type="checkbox"/> No <input type="checkbox"/> | |
| 11. On National Register? Yes <input type="checkbox"/> No <input type="checkbox"/> 12. Is It Eligible? Yes <input type="checkbox"/> No <input type="checkbox"/> | | 27. Other Surveys in Which Included DAR grave registry, on file Greene and Christian county librari | | 39. Endangered? By What? Yes <input type="checkbox"/> No <input type="checkbox"/> | |
| 13 Part of Estab. Hist. Dist.? Yes <input type="checkbox"/> No <input type="checkbox"/> 14. District Potent'l? Yes <input type="checkbox"/> No <input type="checkbox"/> | | Arch. Suvey of Missouri | | 40. Visible from Public Road? Yes <input type="checkbox"/> No <input type="checkbox"/> | |
| 15. Name of Established District | | | | 41. Distance from and Frontage on Road 1/4 mile, on road | |
| 42. Further Description of Important Features Pioneer cemetery 350 graves, still in use. Oldest grave: James o. Manley, died 8 Sept. 1889 see reverse for list of family names represented. Elaborate cast iron gates missing. | | | |  | |
| 43. History and Significance Pioneer cemetery. Local tradition says there are older graves (some were seen with crude stone markers without dates); some graves had wooden markers. Supposed to have some graves of Confederate troops killed in various encounters at the Nelson Mill. Manleys were slave owners | | | | | |
| 44. Description of Environment and Outbuildings Well fenced with elaborate gate. Maintained lawn and gravestones. | | | | | |
| 45. Sources of Information DAR Grave register. The Griffin Mill, ms on file, Christian County Library | | | | 46. Prepared by RUTH SMELSER | |
| | | | | 47. Organization SMSU CAR | |
| | | | | 48. Date 5/5/78 | |
| | | | | 49. Revision Date(s) | |

None

Section _____ Township _____ Range _____

Indicate part of
section included in
sketch map.

| | | | |
|--|--|--|--|
| | | | |
| | | | |
| | | | |
| | | | |



| | | | | |
|--------------|-----------|------------|-----------|-------------|
| Bateson | Edwards | Jackson | Ostrander | Southards |
| Bledsoe | Ellis | Jennings | Parker | Steele |
| Notes: | | | | |
| Bolin | Fulk | Jones | Patton | Stewart |
| Bostick | Gideon | Keller | Pepper | Thomas |
| Boyce | Glidewell | Keltner | Perkins | Thompson |
| Brame | Gonce | Looney | Phillips | Throneberry |
| Burns | Grider | Manley | Prunty | Wallace |
| Bussard | Hale | Maples | Rhea | Walton |
| Campbell | Hawkins | Martin | Robinson | Weatherman |
| Carsten | Hendrix | McConnell | Rogers | Willoughby |
| Chastain | Holderby | McGlothlin | Rose | Yocum |
| Dameron | Herndon | Meese | Sanders | Young |
| Davis | Howard | Mizell | Schoeneck | |
| Deboard | Howe | Nelson | Sheldon | |
| D emmonbraum | | Noe | Slay | |



A black and white photograph of a gravestone for John T. Manley. The stone is a rectangular monument with a pointed top, resting on a three-tiered base. The name 'MANLEY' is carved in large, bold letters on the front of the middle tier. The main face of the stone is inscribed with the name 'JOHN T. MANLEY' and the dates 'NOV 23 1841' and 'DEC 18 1906'. The stone is situated in a cemetery, with a large, dark tree trunk to its left and other headstones visible in the background. The ground is covered with grass and some snow or frost.

JOHN T.
MANLEY
NOV 23 1841
DEC 18 1906

MANLEY

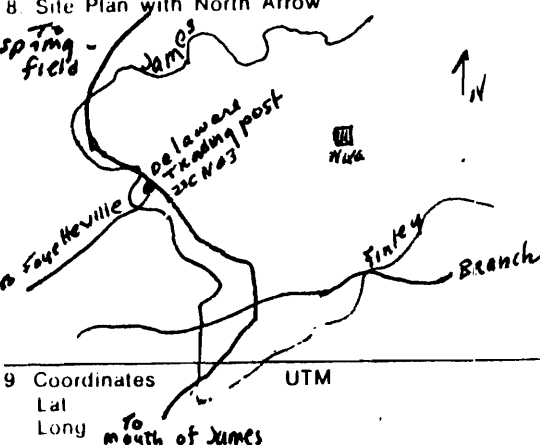
Office of Historic Preservation, P.O. Box 176, Jefferson City, Missouri 65101
HISTORIC INVENTORY

CN45001-050

| | | | | |
|---|--|--|--|--|
| 1 No 23CN12) | | 4 Present Name(s) Middleton house (Ray Hedgepeth owner) for tenant | | 23CN121 CHRISTIAN Middleton house |
| 2 County Christian | | 5 Other Name(s) T.J.Frazier house | | |
| 3 Location of Negatives CAR SMSU | | | | |
| 6 Specific Location S E NE NW 32, 27N, 22W | | 16 Thematic Category historic house | | 4. Present Name(s) Middleton house |
| 7 City or Town If Rural, Township & Vicinity Nixa | | 17 Date(s) or Period ca 1900 | | |
| 8. Site Plan with North Arrow | | 18 Style or Design unknown | | |
| | | 19. Architect or Engineer unknown | | |
| | | 20. Contractor or Builder unknown | | |
| | | 21. Original Use, if apparent dwelling | | |
| | | 22. Present Use dwelling | | |
| | | 23. Ownership private | | |
| | | 24. Owner's Name & Address, if known Ray Hedgepeth Nixa, Missouri | | |
| | | 25. Open to Public? No | | |
| | | 26. Local Contact Person or Organization CAR SMSU | | |
| | | 27. Other Surveys in Which Included Arch. survey of Missouri | | |
| 9 Coordinates UTM Lat Long see above | | 28. No. of Stories 2 | | |
| 10. Site I I Structure I I Building I X Object I I | | 29. Basement? no Yes I I No I I | | |
| 11. On National Register? Yes I I No I X | | 30. Foundation Material rock | | |
| 12. Is I I Eligible? Yes I I No I I | | 31. Wall Construction frame | | |
| 13 Part of Estab. Yes I I Hist. Dist.? No I X | | 32. Roof Type & Material shingle gable | | |
| 14. District Potent'l? Yes I I No I I | | 33. No. of Bays Front 5 Side 3 | | |
| 15. Name of Established District | | 34. Wall Treatment clapboard plaster (interior) | | |
| | | 35. Plan Shape | | |
| | | 36. Changes (Explain in #42) Addition I I Altered I I Moved I I porches | | |
| | | 37. Condition Interior fair Exterior good | | |
| | | 38. Preservation Underway? Yes X I No I I | | |
| | | 39. Endangered? By What? Yes I I No I I | | |
| | | 40. Visible from Public Road? Yes X I No I I | | |
| | | 41. Distance from and Frontage on Road 50' | | |
| 42. Further Description of Important Features Historic house and garden, surrounded by permanent pasture. House is two story white board structure, rock foundation. Oval door entry with recessed porch balcony of porch roof with door from second floor opening onto it. Fireplace east side house, flue on outside, chimney on west side, flue inside house. Porches on each side enclosed at later date. Third chimney on south side of house with flue on inside. Home of T. Jefferson Frazier (6/27/39-3/1/29), son of Thomas Frazier who came from Tennessee before Civil War, probably about 1850. | | | | 5. Other Name(s) T J Frazier house |
| 43. History and Significance | | | | |
| 44. Description of Environment and Outbuildings Farmhouse on operating stock cow farm now occupied by tenant farmer. No historic significance to outbuildings. | | | | |
| 45 Sources of Information Historical sketch of the Frazier Family, by D.S. Frazier privately printed Platt map of Christian County 1912 | | | | 46. Prepared by 47. Organization 48. Date 49. Revision Date(s) |
| | | | | |
| | | | | |

HISTORIC INVENTORY

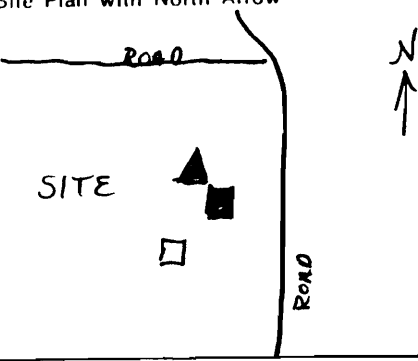
CURSOD-021

| | | | | |
|--|--|---|--|--|
| 1 No no number | | 4 Present Name(s) Old White River Road | | 1 No |
| 2 County Christian | | 5 Other Name(s) Delaware Trail | | |
| 3 Location of Negatives Map CAR SMSU | | | | |
| 6 Specific Location Township 27:22 traces Sections 18, 20, 21, 38, 33 | | 16. Thematic Category Road | | 2. County CHRISTIAN 4. Present Name(s) White River Road |
| 7 City or Town If Rural, Township & Vicinity Springfield-Harrison etc | | 17. Date(s) or Period Prehistoric to Civil War | | |
| 8 Site Plan with North Arrow  | | 18. Style or Design -- | | |
| 9 Coordinates Lat Long | | 19. Architect or Engineer | | |
| 10. Site Structure Building road Object | | 20. Contractor or Builder | | |
| 11. On National Register? Yes No <input checked="" type="checkbox"/> | | 21. Original Use, if apparent Hunting trail, pioneer road | | |
| 12. Is Eligible? Yes No <input checked="" type="checkbox"/> | | 22. Present Use Not in use | | |
| 13. Part of Estab. Hist. Dist.? Yes No <input checked="" type="checkbox"/> | | 23. Ownership Public Private <input checked="" type="checkbox"/> | | |
| 14. District Potent? Yes No <input checked="" type="checkbox"/> | | 24. Owner's Name & Address, if known -- | | |
| 15. Name of Established District | | 25. Open to Public? Yes No <input checked="" type="checkbox"/> | | |
| 42. Further Description of Important Features Probably a prehistoric Indian trail and used early historic period by Osage Indians. Delaware Trail became well established during Delaware occupation 1820-1830 linking Springfield, Delaware Town Trading Post, Marshall Mill (mouth Finley) and Delaware settlement at mouth of James. First order of business Green County organization was to improve road to improve Springfield out-communication and trade. | | 26. Local Contact Person or Organization CAR SMSU | | 4. Present Name(s) White River Road |
| 43. History and Significance Was surveyed and improved for wagons. Followed natural contours of landscape and crossed water at well known natural fords. Called the old White River Road on the 1835 land survey map. For many years was the only link between clearings which were pockets of settlement. Used by Sigel in Civil War maneuver to get below (south) of Confed. troops | | 27. Other Surveys in Which Included | | |
| 44. Description of Environment and Outbuildings Traces which correspond to 1833 survey were found on many prehistoric and historic sites during township survey. Escott: History of Springfield, 1878 Vaughn et al: History of Christian County, 1893 | | 28. No. of Stories | | |
| | | 29. Basement? Yes No | | |
| | | 30. Foundation Material | | |
| | | 31. Wall Construction | | |
| | | 32. Roof Type & Material | | |
| | | 33. No. of Bays Front Side | | |
| | | 34. Wall Treatment | | |
| | | 35. Plan Shape | | |
| | | 36. Changes (Explain in #42) Addition Altered Moved | | |
| | | 37. Condition Interior Exterior | | |
| | | 38. Preservation Underway? Yes No | | |
| | | 39. Endangered? By What? Yes No | | |
| | | 40. Visible from Public Road? Yes No | | |
| | | 41. Distance from and Frontage on Road | | |
| 45. Sources of Information 1835 survey maps. Local informants Current Highway M (north to south) follows the old route in part. | | 46. Prepared by R. Smelser | | 5. Other Name(s) Delaware Trail |
| | | 47. Organization CAR SMSU | | |
| | | 48. Date 5/10/78 49. Revision Date(s) | | |



HISTORIC INVENTORY

COPPS001-002

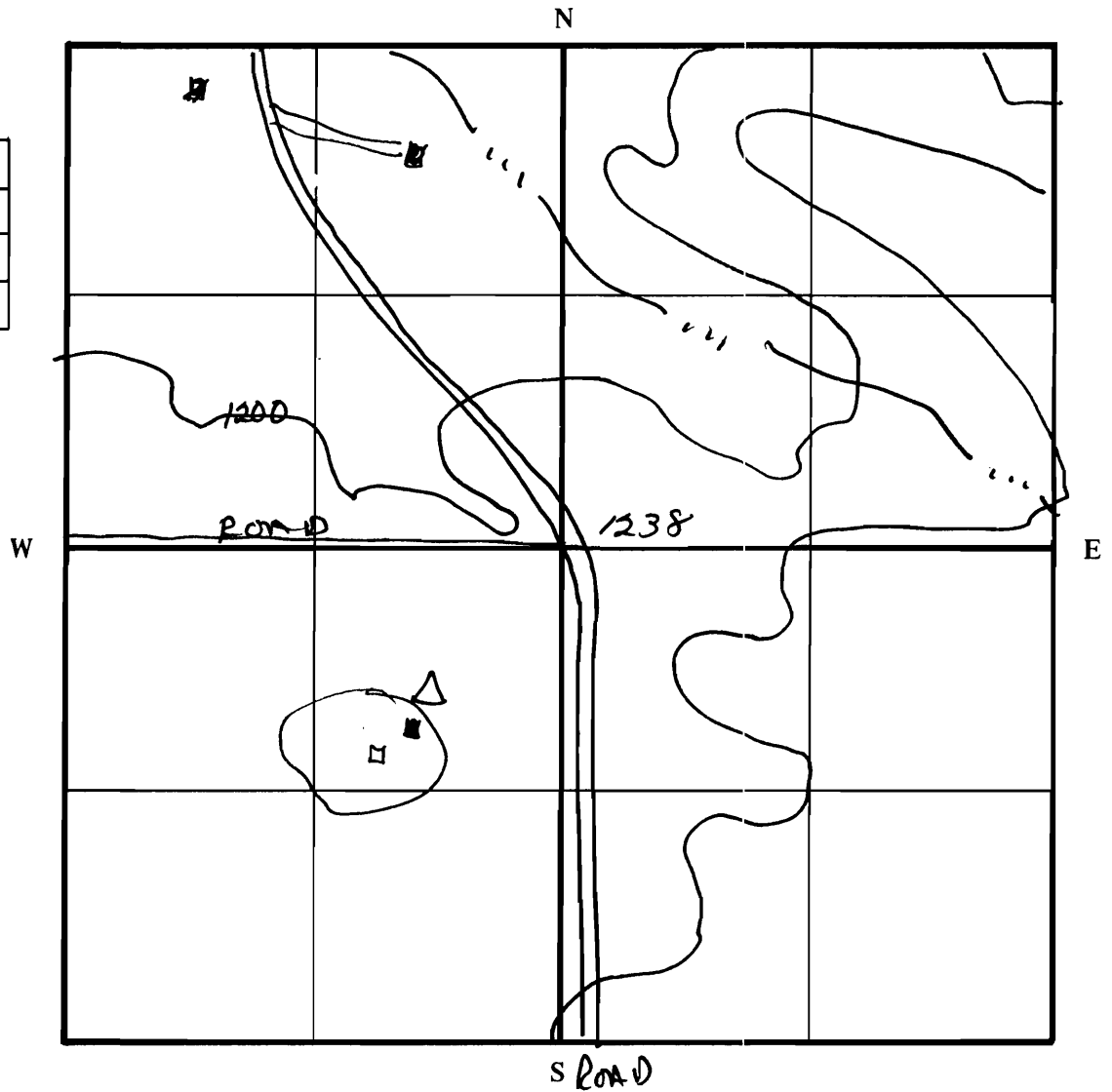
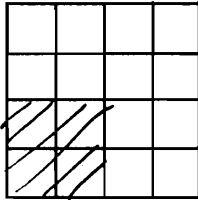
| | | | | | |
|--|--|--|--|---|-----------------------|
| 1 No 23CN132 | | 4 Present Name(s) Rhodes house | | 1 No 23CN132 | |
| 2 County Christian | | 5 Other Name(s) | | | 2 County Christian |
| 3 Location of Negatives | | | | | |
| 6 Specific Location Sec. 5, T27N;R22W NE¼ SW¼ Nixa quadrangle | | 16 Thematic Category historic house | | 28 No. of Stories | |
| 7 City or Town If Rural, Township & Vicinity | | 17 Date(s) or Period 1850-1856 | | 29 Basement? Yes <input type="checkbox"/> No <input type="checkbox"/> | |
| 8 Site Plan with North Arrow  | | 18 Style or Design frame | | 30 Foundation Material | |
| 9 Coordinates UTM Lat Long | | 19 Architect or Engineer | | 31 Wall Construction original siding | |
| 10 Site <input type="checkbox"/> Building <input type="checkbox"/> Structure <input checked="" type="checkbox"/> Object <input type="checkbox"/> | | 20 Contractor or Builder | | 32 Roof Type & Material new roof | |
| 11 On National Register? Yes <input type="checkbox"/> No <input checked="" type="checkbox"/> | | 21 Original Use, if apparent house | | 33 No. of Bays Front Side | |
| 12 Is It Eligible? Yes <input type="checkbox"/> No <input type="checkbox"/> | | 22 Present Use residence | | 34 Wall Treatment | |
| 13 Part of Estab. Hist. Dist.? Yes <input type="checkbox"/> No <input type="checkbox"/> | | 23 Ownership Public <input type="checkbox"/> Private <input checked="" type="checkbox"/> | | 35 Plan Shape | |
| 14 District Potent'l? Yes <input type="checkbox"/> No <input type="checkbox"/> | | 24 Owner's Name & Address, if known Mr. Rhodes | | 36 Changes (Explain in #42) Addition <input checked="" type="checkbox"/> Altered <input checked="" type="checkbox"/> Moved <input type="checkbox"/> | |
| 15 Name of Established District | | 25 Open to Public? no Yes <input type="checkbox"/> No <input type="checkbox"/> | | 37 Condition Interior good Exterior good | |
| 42 Further Description of Important Features An historic house of oak frame with peg construction, still has the original siding. New windows, door roof, plumbing and wiring were done in 1974, no alteration in floor plan. Additions in 1870 as well as modifications. | | 26 Local Contact Person or Organization C.A.R. SMSU | | 38 Preservation Underway? Yes <input checked="" type="checkbox"/> No <input type="checkbox"/> | |
| 43 History and Significance Originally patented by J.W. Carr who built the house closer to the river between 1850 and 1856. The present house was moved uphill to the present location and added to between 1860 and 1865 (interrupted by Civil War). Carr married Shelton's daughter and house has been retained by their descendants | | 27 Other Surveys in Which Included | | 39 Endangered? By What? Yes <input type="checkbox"/> No <input type="checkbox"/> | |
| 44 Description of Environment and Outbuildings A large log and oak plank barn 100 ft. behind the house, built about 1870, was destroyed by a windstorm in 1958. An old cistern marks the first Carr location. Remains of another cistern, cellarhouse and summer kitchen are found near the present location. Additional structures on the site decayed during the 1940's and 1950's. | | 46 Prepared by Ruth Smelser | | 40 Visible from Public Road? Yes <input checked="" type="checkbox"/> No <input type="checkbox"/> | |
| 45 Sources of Information | | 47 Organization C.A.R. SMSU | | 41 Distance from and Frontage on Road | |
| | | 48 Date 4/20/78 | | 49 Revision Date(s) | |
| | | | | 5 Other Name(s) | |

Sketch map of location

Section 5 Township 27 N Range 22 W

Indicate the chief topographical features, such as streams and elevations. Also indicate houses and roads. Indicate the site location by enclosing the site area with dotted line. Note scale of map and portion of section included in sketch map. Include drawings, photographs, etc. on additional pages.

Indicate part of section included in sketch map.



Notes:

HISTORIC INVENTORY

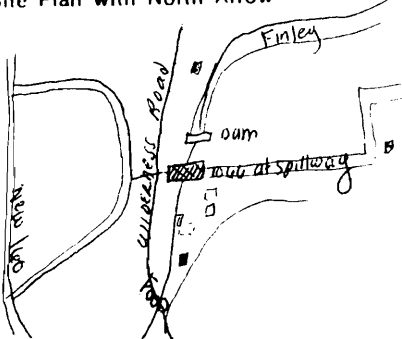
CROSSING-022

| | | | |
|--|--|--|--|
| 1 No 23CN506 | | 4 Present Name(s) Rhode's House | |
| 2 County Christian | | 5 Other Name(s) | |
| 3 Location of Negatives | | | |
| 6 Specific Location T27N R22W Sec. 33 SE SE SW | | 16 Thematic Category Turn-of-the-century | |
| 7 City or Town II Rural, Township & Vicinity Nixa, Mo. | | 17 Date(s) or Period | |
| 8 Site Plan with North Arrow | | 18 Style or Design | |
| | | 19 Architect or Engineer | |
| | | 20 Contractor or Builder | |
| | | 21 Original Use, if apparent Residence | |
| | | 22 Present Use Residence | |
| | | 23 Ownership Public <input type="checkbox"/> Private <input checked="" type="checkbox"/> | |
| | | 24 Owner's Name & Address, if known Mr. Russell Rhodes Nixa, Mo. | |
| 9 Coordinates UTM Lat N 4093920 Long E 469060 | | 25 Open to Public? Yes <input type="checkbox"/> No <input checked="" type="checkbox"/> | |
| 10 Site <input checked="" type="checkbox"/> Building <input checked="" type="checkbox"/> Structure <input type="checkbox"/> Object <input type="checkbox"/> | | 26 Local Contact Person or Organization C.A.R. SMSU | |
| 11 On National Register? Yes <input type="checkbox"/> No <input checked="" type="checkbox"/> | | 27 Other Surveys in Which Included | |
| 12 Is It Eligible? Yes <input type="checkbox"/> No <input type="checkbox"/> | | | |
| 13 Part of Estab. Hist. Dist.? Yes <input type="checkbox"/> No <input type="checkbox"/> | | 28 No of Stories 2 | |
| 14 District Potent'l? Yes <input type="checkbox"/> No <input type="checkbox"/> | | 29 Basement? Yes <input type="checkbox"/> No <input checked="" type="checkbox"/> | |
| 15 Name of Established District | | 30 Foundation Material Rock | |
| | | 31 Wall Construction | |
| | | 32 Roof Type & Material High hip | |
| | | 33 No. of Bays Front Side | |
| | | 34 Wall Treatment steel siding | |
| | | 35 Plan Shape | |
| | | 36 Changes (Explain in #42) Addition <input checked="" type="checkbox"/> Altered <input type="checkbox"/> Moved <input type="checkbox"/> | |
| | | 37 Condition Interior Good Exterior | |
| | | 38 Preservation Underway? Yes <input checked="" type="checkbox"/> No <input type="checkbox"/> | |
| | | 39 Endangered? By What? Yes <input type="checkbox"/> No <input type="checkbox"/> | |
| | | 40 Visible from Public Road? Yes <input type="checkbox"/> No <input type="checkbox"/> | |
| | | 41 Distance from and Frontage on Road | |
| 42 Further Description of Important Features The Rhodes house is a two story six room structure with no basement. It has a veranda porch and a 1 story addition on the west. There is a front dormer on the roof and also there are dormers on the sides. The foundation is of rock and it has 2 brick chimneys, offset left and right. The cornice is boxed and the frieze has no design. The windows are double hung. | | | |
| 43 History and Significance | | | |
| 44 Description of Environment and Outbuildings | | | |
| 45 Sources of Information | | 46 Prepared by Helm, Northrip, Bohnenkamp | |
| | | 47 Organization C.A.R. SMSU | |
| | | 48 Date 8/79 | |
| | | 49 Revision Date(s) | |



HISTORIC INVENTORY

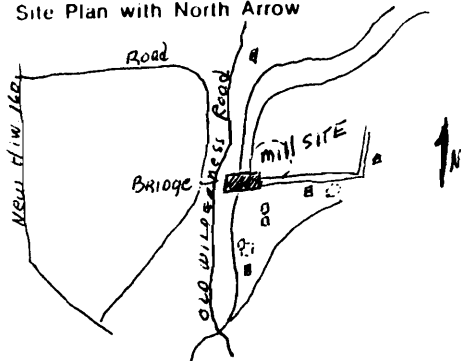
CNAS001-023

| | | | | |
|--|--|--|--|--|
| 1 No 23CN 109 | | 4 Present Name(s) Riverdale Bridge | | 1 No 23CN 109 2 Christian 3 CAR SMSU |
| 2 County Christian | | 5 Other Name(s) None known | | |
| 3 Location of Negatives CAR SMSU | | | | |
| 6 Specific Location NW 1/4 SW 1/4 SE 1/4 S 36 27N 22W | | 16. Thematic Category bridge | | 28. No. of Stories 29. Basement? Yes <input type="checkbox"/> No <input type="checkbox"/> 30. Foundation Material Cement-stone pier 31. Wall Construction Steel girder 32. Roof Type & Material |
| 7 City or Town If Rural, Township & Vicinity Rural Route Nixa | | 17. Date(s) or Period | | |
| 8 Site Plan with North Arrow  | | 18. Style or Design Turn of the century | | |
| | | 19. Architect or Engineer unknown | | 33. No. of Bays Front Side 34. Wall Treatment 35. Plan Shape 36. Changes (Explain in #42) Addition <input type="checkbox"/> Altered <input type="checkbox"/> Moved <input type="checkbox"/> 37. Condition Interior Exterior looks good |
| | | 20. Contractor or Builder unknown | | |
| | | 21. Original Use, if apparent Bridge | | |
| | | 22. Present Use Bridge | | 38. Preservation Underway? Yes <input type="checkbox"/> No <input type="checkbox"/> 39. Endangered? By What? Yes <input checked="" type="checkbox"/> No <input type="checkbox"/> weather, age 40. Visible from Public Road? Yes <input type="checkbox"/> No <input type="checkbox"/> 41. Distance from and Frontage on Road |
| 9 Coordinates UTM Lat 27N 22W Long | | 23 Ownership Public <input type="checkbox"/> Private <input type="checkbox"/> County | | |
| | | 24. Owner's Name & Address, if known Christian County Road & Bridge Dept. | | |
| 10. Site <input type="checkbox"/> Building <input type="checkbox"/> Structure <input type="checkbox"/> Object <input type="checkbox"/> Bridge | | 25. Open to Public? Yes <input checked="" type="checkbox"/> No <input type="checkbox"/> | | 42. Further Description of Important Features Important communication-transportation link for old Riverdale Community. Erected beside Riverdale Mill, replaced old hard-bottom ford. Bridge built 1906. Bids let 8/10/06, for completion 12/1/06. 174' long trestle, 2 spans, \$2,990. Conners Bridge Company. Water went over in 1909 flood, floor raised up four feet 1909, new approaches constructed |
| 11. On National Register? Yes <input type="checkbox"/> No <input checked="" type="checkbox"/> | | 26. Local Contact Person or Organization CAR SMSU | | |
| 12. Is II Eligible? ? No <input type="checkbox"/> | | 27. Other Surveys in Which Included Missouri Archaeological Survey, Columbia | | |
| 13. Part of Estab. Hist. Dist.? Yes <input type="checkbox"/> No <input checked="" type="checkbox"/> | | 14. District Potent'l? Yes <input checked="" type="checkbox"/> No <input type="checkbox"/> | | 5. Other Name(s) Photo |
| 15. Name of Established District | | | | |
| 43. History and Significance Part of pioneer community. Near site of earliest settlements SW Missouri ca. 1830. Inspected by State of Missouri safety team after one of these bridges of similar age and construction fell down in 1978. This one still considered in good condition and usable for local traffic within weight limitations. | | | | |
| 44. Description of Environment and Outbuildings Next to remains of Riverdale Mill. Archaeologic/historic sites on both sides of the River. Most intact historic structure is Blue Heaven, log cabin. Riverdale Mill Dam about 15 feet upstream from bridge. | | | | 46. Prepared by R. Smelser 47. Organization CAR SMSU 48. Date 5/1/78 49. Revision Date(s) |
| 45. Sources of Information Local informants Roger Crane, Christian County Clerk 1978 | | | | |
| | | | | |



HISTORIC INVENTORY

CNP 23CN100-000

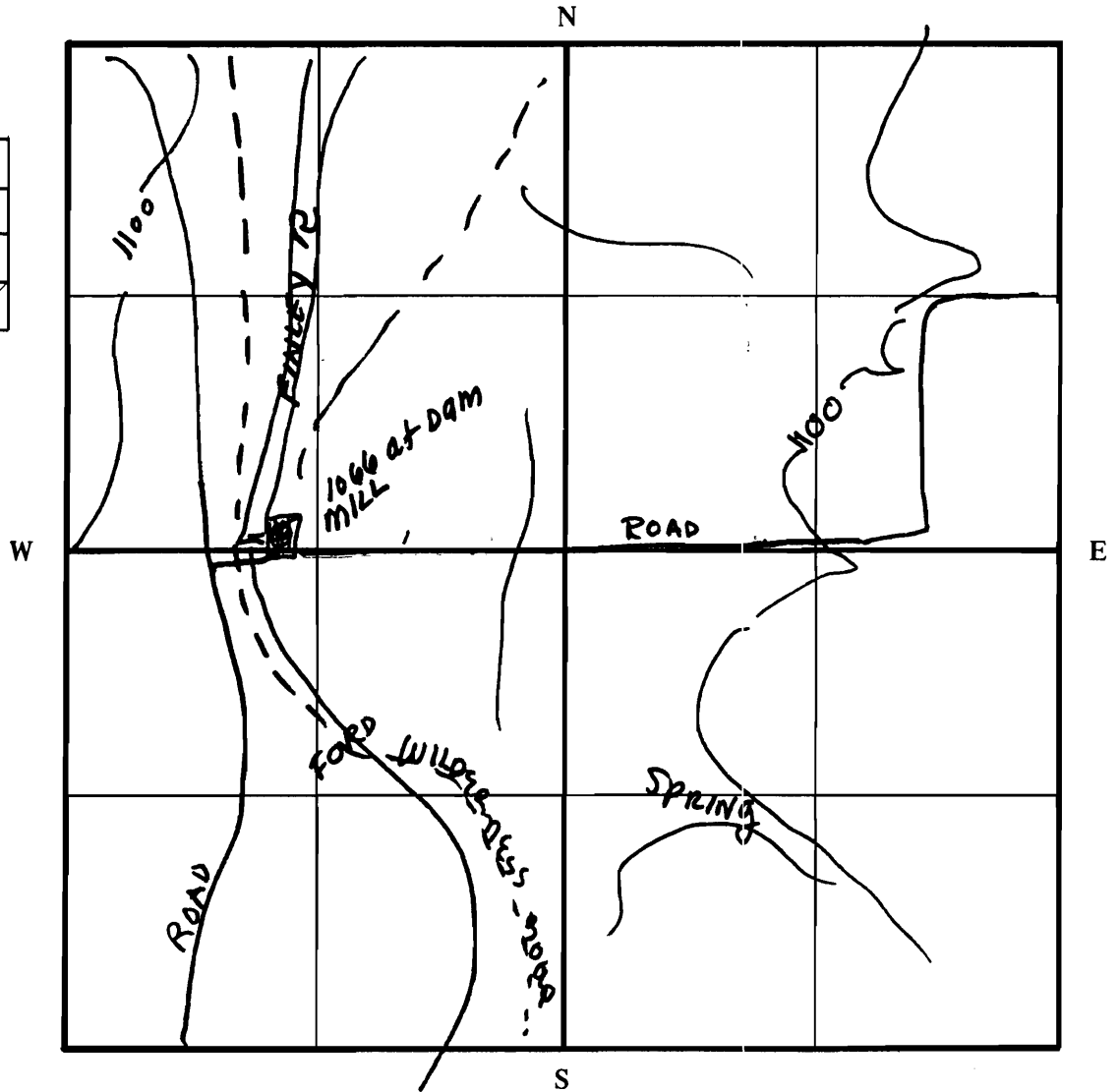
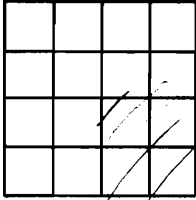
| | | | | |
|---|--|---|--|--|
| 1 No 23CN100 | | 4 Present Name(s) Riverdale Mill | | 1 No 23CN100 2. County CHRISTIAN 4 Present Name(s) Riverdale |
| 2 County Christian | | 5 Other Name(s) None other known | | |
| 3 Location of Negatives CAR SMSU | | | | |
| 6 Specific Location SE $\frac{1}{4}$ NW $\frac{1}{4}$ SE $\frac{1}{4}$ S.36 T 27N R 22W | | 16 Thematic Category Pioneer business & social center | | 28. No. of Stories burned |
| 7 City or Town If Rural, Township & Vicinity Nixa vicinity rural rt. | | 17 Date(s) or Period Nineteenth century | | 29. Basement? Yes <input type="checkbox"/> No <input type="checkbox"/> |
| 8 Site Plan with North Arrow  | | 18 Style or Design Turbin grist mill | | 30. Foundation Material |
| | | 19 Architect or Engineer Unknown | | 31. Wall Construction |
| | | 20 Contractor or Builder Homer Gilmore | | 32. Roof Type & Material |
| | | 21. Original Use, if apparent Mill | | 33. No. of Bays Front Side |
| | | 22 Present Use Recreation area | | 34. Wall Treatment |
| | | 23 Ownership Public <input type="checkbox"/> Private <input checked="" type="checkbox"/> Dr. Glen Turner | | 35. Plan Shape |
| | | 24. Owner's Name & Address, if known 1462 S. Dollison Springfield, Mo. | | 36. Changes (Explain in #42) Addition <input type="checkbox"/> Altered <input type="checkbox"/> Moved <input type="checkbox"/> |
| 9 Coordinates UTM Lat Long | | 25. Open to Public? Yes <input checked="" type="checkbox"/> No <input type="checkbox"/> | | 37. Condition Interior Exterior Machinery still there |
| 10. Site <input type="checkbox"/> Building <input type="checkbox"/> Structure <input checked="" type="checkbox"/> Object <input type="checkbox"/> | | 26. Local Contact Person or Organization SMSU CAR | | 38. Preservation Underway? Yes <input checked="" type="checkbox"/> No <input type="checkbox"/> (private effort) |
| 11. On National Register? Yes <input type="checkbox"/> No <input checked="" type="checkbox"/> | | 27. Other Surveys in Which Included Filed with Archaeological Survey of Missouri | | 39. Endangered? By What? Yes <input checked="" type="checkbox"/> No <input type="checkbox"/> vandalism, weathering |
| 12. Is II Eligible? Yes <input checked="" type="checkbox"/> No <input type="checkbox"/> | | | | 40. Visible from Public Road? Yes <input checked="" type="checkbox"/> No <input type="checkbox"/> |
| 13. Part of Estab. Hist. Dist.? Yes <input type="checkbox"/> No <input checked="" type="checkbox"/> | | | | 41. Distance from and Frontage on Road |
| 14. District Potent'l? Yes <input checked="" type="checkbox"/> No <input type="checkbox"/> | | | | |
| 15. Name of Established District | | | | |
| 42. Further Description of Important Features Important grist mill possibly built as early as 1840's (succession of mills on this site). Associated with Wilderness Road, old wagon freight link south to north. Turbinetype power; turbin and stones still on site. Owner anxious to stabilize and restore as historic display, public recreation area. | | 1 Present Ruins 2 former mill Back 3 former mill Front. Photo | | 5. Other Name(s) Riverdale |
| 43 History and Significance See above. Reference: <u>Christian County, the First 100 years.</u> Good photographs available, front and back views 1890's structure. Also of smaller mill built in 1920's to replace big mill that burned. | | | | |
| 44. Description of Environment and Outbuildings Crossing on Finley River, Christian County. Mill foundation, dam still present on flood plain, with some other associated historic buildings, including old log cabin. Underlying strata contains prehistoric Indian site. | | | | |
| 45 Sources of Information Turner family, Max Hawkins, professional miller, ARVIL Dixon, formerly ran store at Riverdale | | 46. Prepared by R. Smelser | | |
| | | 47. Organization CAR SMSU | | |
| | | 48. Date 5/1/78 | | 49. Revision Date(s) |

Sketch map of location

Section _____ Township _____ Range _____


Indicate the chief topographical features, such as streams and elevations. Also indicate houses and roads. Indicate the site location by enclosing the site area with dotted line. Note scale of map and portion of section included in sketch map. Include drawings, photographs, etc. on additional pages.


Indicate part of section included in sketch map.



Notes:







HISTORIC INVENTORY

23CN177-001

| | | | | | |
|---|--|---|--|--|-----------------------|
| 1 No 23CN177 | | 4 Present Name(s) Shamrock School | | 1 No 23CN177 | |
| 2 County Christian | | 5 Other Name(s) Rosedale School | | | 2 County CHRISTIAN |
| 3 Location of Negatives CAR SMSU | | | | | |
| 6 Specific Location VOW NE 1/4 NE 1/4 NE 1/4 - present location 2) SE 1/4 SE 1/4 SW 1/4 27:27:22W - 2nd site 1) SW 1/4 SW 1/4 NW 1/4 26:27:22 - 1st site | | 16 Thematic Category historic school | | 4 Present Name(s) Shamrock School Rosedale School | |
| 7 City or Town If Rural, Township & Vicinity | | 17 Date(s) or Period 1870-1940 | | | |
| 8 Site Plan with North Arrow | | 18 Style or Design school | | | |
| | | 19 Architect or Engineer unknown | | | |
| | | 20 Contractor or Builder unknown | | | |
| | | 21 Original Use, if apparent school | | | |
| 9 Coordinates UTM Lat Long see above | | 22 Present Use dwelling | | | |
| 10 Site 11 Building X school Structure 11 Object 11 | | 23 Ownership Public 11 Private 1X L.F.Gooch | | | |
| 11 On National Register? Yes 11 No X | | 24 Owner's Name & Address, if known L.F.Gooch Rt.1, Nixa, Mo | | | |
| 12 Is It Eligible? Yes 11 No 11 | | 25 Open to Public? Yes 11 No X | | | |
| 13 Part of Estab. Hist. Dist.? Yes 11 No X | | 26 Local Contact Person or Organization L.F.Gooch | | | |
| 14 District Potent'l? Yes X No 11 | | 27 Other Surveys in Which Included Arch.Survey of Mo. | | | |
| 15 Name of Established District | | 28 No. of Stories 1 | | | |
| | | 29 Basement? Yes 11 No X | | | |
| | | 30 Foundation Material concrete | | | |
| | | 31 Wall Construction frame | | | |
| | | 32 Roof Type & Material gable | | | |
| | | 33 No. of Bays Front 1 Side | | | |
| | | 34 Wall Treatment lap siding | | | |
| | | 35 Plan Shape rectangle | | | |
| | | 36 Changes (Explaining in #42) Addition 11 Altered 11 Moved 11 much modified | | | |
| | | 37 Condition Interior good Exterior good | | | |
| | | 38 Preservation Underway? Yes 11 No X | | | |
| | | 39 Endangered? By What? Yes 11 No 11 | | | |
| | | 40 Visible from Public Road? Yes X No 11 | | | |
| | | 41 Distance from and Frontage on Road 20' | | | |
| 42 Further Description of Important Features 1870's at location 1 mile east of present location 2nd location 1/2 mile e of present location (then called Rosedale). Moved to present location in 1923. Name changed to Shamrock School, used until 1940. Land went back to Mr.Hawkins (original owner) Mr. Gooch purchased in 1946, remodeled for dwelling, added new roof, partitions, new floor over old one. | | | | 5 Other Name(s) Rosedale School | |
| 43 History and Significance In 1971 built addition. Historic school, typical community center for people in that area. Shows on 1912 platt map as school on Rose property in section 26. (this is the original location). Such moving and reuse typical for solid buildings in the Ozarks. | | | | | |
| 44 Description of Environment and Outbuildings Now a modernized home. Original school 20' x 30'. 12' ceiling, tongue and groove wood ceiling. Single pine floor. | | | | | |
| 45 Sources of Information L.F.Goodh, Nixa, Mo. (ph.769-2168) | | | | 46 Prepared by Riki Reuter-Hart 47 Organization CAR SMSU 48 Date 5/17/78 49 Revision Date(s) | |
| | | | | | |
| | | | | | |



HISTORIC INVENTORY

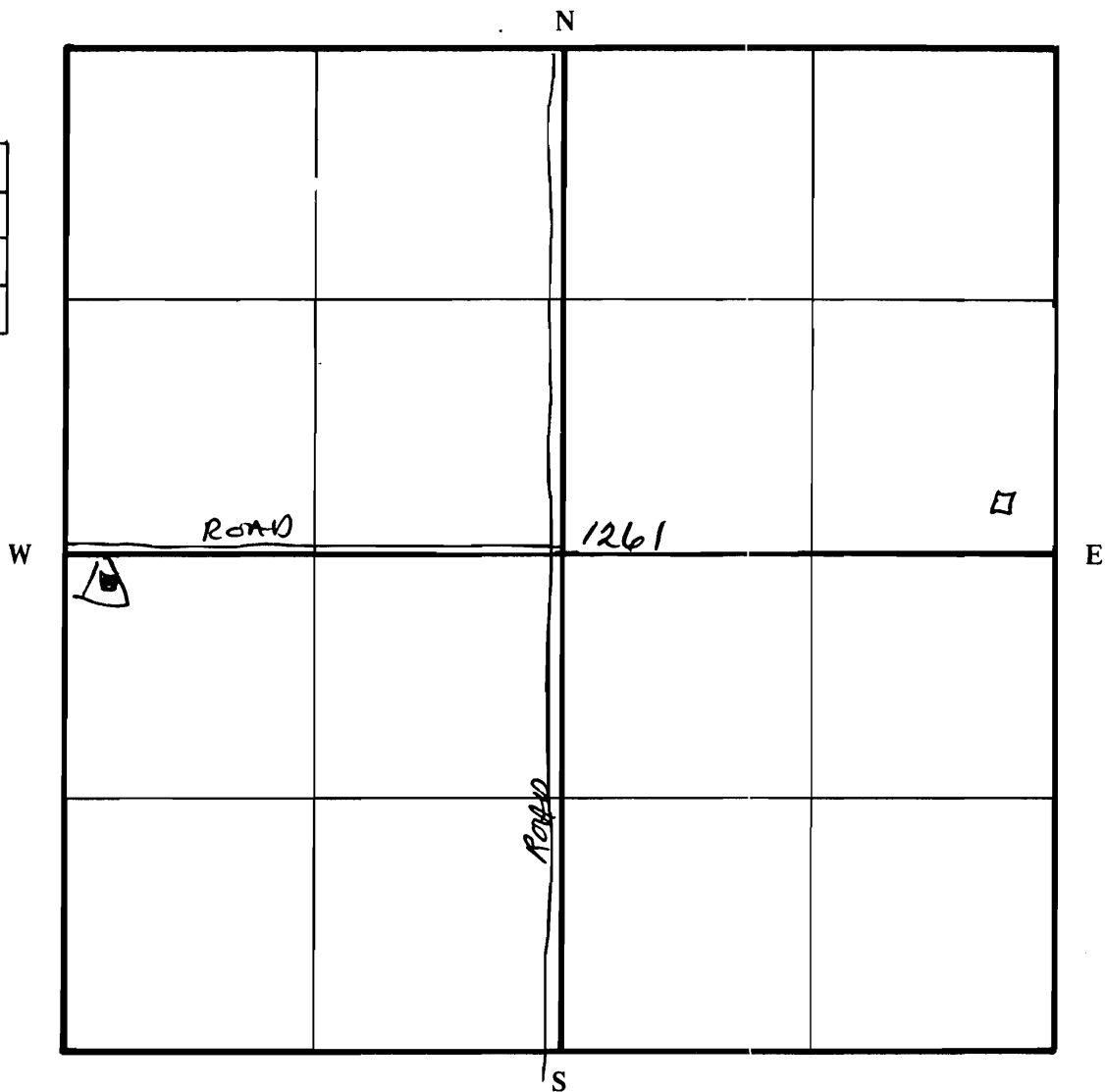
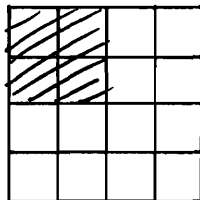
| | | | | |
|---|--|--|--|-------------------|
| 1 No 23CN92 | | 4 Present Name(s) Shelton House | | 1 No |
| 2 County Christian | | 5 Other Name(s) | | |
| 3 Location of Negatives | | | | |
| 6 Specific Location T27N; R22W Sec. 8 NW¼ SW¼ NW¼ | | 16. Thematic Category historic house | | 2. County |
| 7 City or Town If Rural, Township & Vicinity | | 17 Date(s) or Period 1865-1870 | | |
| 8 Site Plan with North Arrow | | 18 Style or Design Tennessee saddlebag | | |
| | | 19 Architect or Engineer | | 4 Present Name(s) |
| | | 20 Contractor or Builder | | |
| | | 21 Original Use, if apparent house | | |
| | | 22 Present Use | | 4 Present Name(s) |
| | | 23 Ownership Public <input type="checkbox"/> Private <input type="checkbox"/> | | |
| | | 24 Owner's Name & Address, if known | | |
| 9 Coordinates UTM Lat Long | | 25 Open to Public? Yes <input type="checkbox"/> No <input checked="" type="checkbox"/> | | 4 Present Name(s) |
| 10 Site <input type="checkbox"/> Building <input type="checkbox"/> Structure <input type="checkbox"/> Object <input type="checkbox"/> | | 26 Local Contact Person or Organization C.A.R. SMSU | | |
| 11 On National Register? Yes <input type="checkbox"/> No <input checked="" type="checkbox"/> | | 27 Other Surveys in Which Included | | |
| 12 Is It Eligible? Yes <input type="checkbox"/> No <input type="checkbox"/> | | | | 5. Other Name(s) |
| 13 Part of Estab. Hist. Dist.? Yes <input type="checkbox"/> No <input type="checkbox"/> | | | | |
| 14 District Potent'l? Yes <input type="checkbox"/> No <input type="checkbox"/> | | | | |
| 15 Name of Established District | | | | 5. Other Name(s) |
| 42. Further Description of Important Features This house has two front doors and central chimneys. It has no interior plumbing. A house in this location is shown as Shelton on the 1912 Platt Map. | | Photo | | |
| 43 History and Significance According to Shelton descendants, this house was built between 1865 and 1870 by Peter T. Shelton. The Sheltons were part of the Griffin Mill community and one of miller Griffin's daughters married a Shelton. His only son did not marry | | | | |
| 44 Description of Environment and Outbuildings Across the road is a large concrete silo overgrown with vines and a barn foundation which is said to mark the location of the original Shelton homestead sometime in the 1840's. | | | | 5. Other Name(s) |
| 45 Sources of Information | | 46. Prepared by Ruth Smelser | | |
| | | 47. Organization C.A.R. SMSU | | |
| | | 48. Date 4/20/78 | | 5. Other Name(s) |
| | | 49. Revision Date(s) | | |
| | | | | |

Sketch map of location

Section _____ Township _____ Range _____

Indicate the chief topographical features, such as streams and elevations. Also indicate houses and roads. Indicate the site location by enclosing the site area with dotted line. Note scale of map and portion of section included in sketch map. Include drawings, photographs, etc. on additional pages.

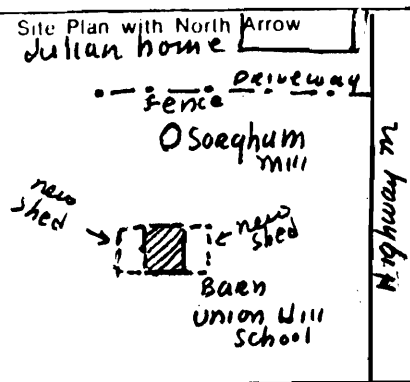
Indicate part of section included in sketch map.



Notes:

HISTORIC INVENTORY

CIRCUIT

| | | | | | |
|---|--|---|--|---|-----------------------|
| 1 No 23CN182 | | 4 Present Name(s) Union Grove School | | 1 No 23CN182 | |
| 2 County Christian | | 5 Other Name(s) Harrison Hill School | | | 2 County CHRISTIAN |
| 3 Location of Negatives CAR SMSU | | | | | |
| 6 Specific Location SE $\frac{1}{4}$ NE $\frac{1}{4}$ SW $\frac{1}{4}$ sec.10 T27N R22W | | 16 Thematic Category historic school | | 28 No. of Stories 1 | |
| 7 City or Town If Rural, Township & Vicinity rural Nixa Missouri | | 17 Date(s) or Period early 1900's pre WWI | | 29 Basement? Yes <input type="checkbox"/> No <input checked="" type="checkbox"/> | |
| 8 Site Plan with North Arrow  | | 18 Style or Design standard school | | 30 Foundation Material concrete | |
| 9 Coordinates Lat see above UTM Long | | 19 Architect or Engineer unknown | | 31 Wall Construction wood frame | |
| 10 Site <input type="checkbox"/> Building <input checked="" type="checkbox"/> Structure <input type="checkbox"/> Object <input type="checkbox"/> | | 20 Contractor or Builder unknown | | 32 Roof Type & Material tin gable | |
| 11 On National Register? Yes <input type="checkbox"/> No <input checked="" type="checkbox"/> | | 21 Original Use, if apparent school | | 33 No. of Bays Front Side | |
| 12 Is It Eligible? Yes <input type="checkbox"/> No <input type="checkbox"/> | | 22 Present Use barn | | 34 Wall Treatment wood plank | |
| 13 Part of Estab. Hist. Dist.? Yes <input type="checkbox"/> No <input checked="" type="checkbox"/> | | 23 Ownership Public <input type="checkbox"/> Private <input checked="" type="checkbox"/> | | 35 Plan Shape rectangle | |
| 14 District Potent'l? Yes <input checked="" type="checkbox"/> No <input type="checkbox"/> | | 24 Owner's Name & Address, if known Larry McCroskey Nixa, Missouri | | 36 Changes (Explain in #42) Addition <input checked="" type="checkbox"/> Altered <input type="checkbox"/> Moved <input type="checkbox"/> | |
| 15 Name of Established District | | 25 Open to Public? Yes <input type="checkbox"/> No <input checked="" type="checkbox"/> | | 37 Condition Interior Exterior fair | |
| 42 Further Description of Important Features. The school is on its original site but has now been turned into a barn with leanto additions on east and west sides. It is wood planking over wood frame, tin roof, size approx 7 x 9 meters. Site within a barnlot and pasture area. To the north are concrete & metal remains of sorghum mill from approximately the 1930's. | | 26 Local Contact Person or Organization Larry McCroskey | | 38 Preservation Underway? Yes <input type="checkbox"/> No <input checked="" type="checkbox"/> | |
| 43 History and Significance Union School dates from around 1900. It was also known as the Harrison Hill school because the land it was on was donated by Mr. Harrison. Shown as school on 1912 platt map but not on 1937 topo map. | | 27 Other Surveys in Which Included Arch. Survey of Missouri | | 39 Endangered? By What? Yes <input type="checkbox"/> No <input type="checkbox"/> unpainted | |
| 44 Description of Environment and Outbuildings see above. | | 46 Prepared by Joetta K. Davis | | 40 Visible from Public Road? Yes <input checked="" type="checkbox"/> No <input type="checkbox"/> | |
| 45 Sources of Information Local informants: L.F. Gooch, Jewell Hedgpeth, J.D. Hedgpeth and Mrs. Larry McCroskey, all of Nixa 1912 Platt Map for Christian Co. county 1937 topo map, south half Republic quad. | | 47 Organization CAR SMSU | | 41 Distance from and Frontage on Road 75' | |
| | | 48 Date 5/19/78 | | 49 Revision Date(s) | |

1 No
23CN182

2 County
CHRISTIAN

4 Present Name(s)
Union Grove School

5 Other Name(s)
HARRISON Hill School



HISTORIC INVENTORY

01/10/01-059

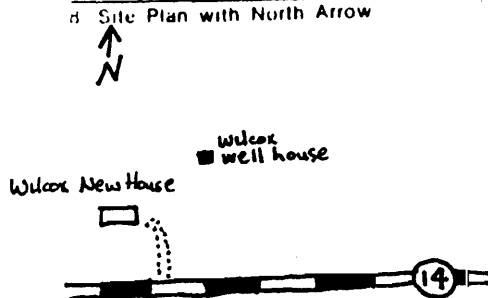
| | | | | | |
|---|--|---|--|--|-----------------------|
| 1 No 23CN165 | | 4 Present Name(s) Union hill Church | | 1 No 23CN165 | |
| 2 County Christian | | 5 Other Name(s) none other given | | | 2 County CHRISTIAN |
| 3 Location of Negatives CAR SMSU | | | | | |
| 6 Specific Location SW $\frac{1}{4}$ SW $\frac{1}{4}$ SW $\frac{1}{4}$ sec. 22 T27N 22W | | 16 Thematic Category historic church | | 28 No. of Stories 1 | |
| 7 City or Town If Rural, Township & Vicinity | | 17 Date(s) or Period 1912-1968 | | 29 Basement? Yes <input type="checkbox"/> No <input checked="" type="checkbox"/> | |
| 8 Site Plan with North Arrow | | 18 Style or Design rural church | | 30 Foundation Material stone-concrete | |
| | | 19 Architect or Engineer unknown | | 31 Wall Construction frame, lap siding | |
| | | 20 Contractor or Builder unknown | | 32 Roof Type & Material wood shingle gable | |
| | | 21 Original Use, if apparent church | | 33 No. of Bays Front 1 Side 4 | |
| 9 Coordinates UTM Lat see above Long | | 22 Present Use church | | 34 Wall Treatment tongue-groove | |
| 10 Site <input type="checkbox"/> Building <input checked="" type="checkbox"/> Structure <input type="checkbox"/> Object <input type="checkbox"/> | | 23 Ownership Public <input type="checkbox"/> Private <input checked="" type="checkbox"/> | | 35 Plan Shape rectangle | |
| 11 On National Register? Yes <input type="checkbox"/> No <input checked="" type="checkbox"/> | | 24 Owner's Name & Address, if known Joe Moses Rt. 1, Nixa | | 36 Changes (Explain in #42) Addition <input type="checkbox"/> Altered <input type="checkbox"/> Moved <input type="checkbox"/> | |
| 12 Is It Eligible? Yes <input type="checkbox"/> No <input type="checkbox"/> | | 25 Open to Public? Yes <input type="checkbox"/> No <input checked="" type="checkbox"/> | | 37 Condition Interior poor Exterior poor | |
| 13 Part of Estab. Hist. Dist.? Yes <input type="checkbox"/> No <input checked="" type="checkbox"/> | | 26 Local Contact Person or Organization Joe Moses | | 38 Preservation Underway? Yes <input type="checkbox"/> No <input checked="" type="checkbox"/> | |
| 14 District Potent'l? Yes <input checked="" type="checkbox"/> No <input type="checkbox"/> | | 27 Other Surveys in Which Included Arch. Survey of Missouri | | 39 Endangered? By What? Yes <input type="checkbox"/> No <input type="checkbox"/> neglect | |
| 15 Name of Established District | | | | 40 Visible from Public Road? Yes <input checked="" type="checkbox"/> No <input type="checkbox"/> | |
| 42 Further Description of Important Features Large frame building quickly reverting to ruins, painted white, surrounded by grove of trees. | | | | 41 Distance from and Frontage on Road 15 feet | |
| 43 History and Significance A community center typical of the pattern for early twentieth century, with a large union church build on a high spot at a cross roads, with a school on another corner. According to local informants was well used, but about 1965 congregation began to fall apart "denominations" -- couldn't agree on affiliation. No burial ground in conjunction. | | 46 Prepared by R. Smelser | | 5 Other Name(s) NONE | |
| 44 Description of Environment and Outbuildings No other buildings on this site. No landscaping visible. | | 47 Organization CAR SMSU | | | |
| 45 Sources of Information Local informants. Not on 1912 platt map. Building at that location on 1937 topo map. Inman land that location 1912. Christian County, the First 100 Years (see over) | | 48 Date 5/20/78 | | | |





Office of Historic Preservation, P.O. Box 176, Jefferson City, Missouri 65101
HISTORIC INVENTORY

92-1500-0660

| | | | |
|---|--|---|--|
| 1 No <u>23CN 569</u> | | 4 Present Name(s) <u>Wilcox Well</u> | |
| 2 County <u>Christian</u> | | 5 Other Name(s) | |
| 3 Location of Negatives | | | |
| 6 Specific Location <u>T27N R22W Sec. 17</u> <u>SW SW NE NW</u> | | 16 Thematic Category | |
| | | 17 Date(s) or Period | |
| 7 City or Town If Rural, Township & Vicinity <u>Nixa, Mo.</u> | | 18 Style or Design | |
| 8 Site Plan with North Arrow  | | 19 Architect or Engineer | |
| | | 20 Contractor or Builder <u>Blackie Carter</u> | |
| | | 21 Original Use, if apparent <u>Well</u> | |
| | | 22 Present Use <u>Not used</u> | |
| | | 23 Ownership Public <input type="checkbox"/> Private <input checked="" type="checkbox"/> | |
| | | 24 Owner's Name & Address, if known <u>Clay Wilcox</u> <u>Nixa, Missouri</u> | |
| 9 Coordinates UTM Lat <u>N 4100190</u> Long <u>E 467400</u> | | 25 Open to Public? Yes <input type="checkbox"/> No <input checked="" type="checkbox"/> | |
| 10 Site <input type="checkbox"/> Building <input type="checkbox"/> Structure <input type="checkbox"/> Object <input checked="" type="checkbox"/> | | 26 Local Contact Person or Organization <u>C.A.R. SMSU</u> | |
| 11 On National Register? Yes <input type="checkbox"/> No <input checked="" type="checkbox"/> | | 27 Other Surveys in Which Included | |
| 12 Is It Eligible? Yes <input type="checkbox"/> No <input type="checkbox"/> | | | |
| 13 Part of Estab Hist Dist? Yes <input type="checkbox"/> No <input checked="" type="checkbox"/> | | 31. Wall Construction | |
| 14 District Potent? Yes <input type="checkbox"/> No <input type="checkbox"/> | | 32. Roof Type & Material | |
| 15 Name of Established District | | 33. No. of Bays Front <u> </u> Side <u> </u> | |
| | | 34. Wall Treatment | |
| | | 35. Plan Shape | |
| | | 36. Changes (Explain in #42) Addition <input type="checkbox"/> Alter <input type="checkbox"/> Moved <input type="checkbox"/> | |
| | | 37. Condition Interior <u> </u> Exterior <u> </u> | |
| | | 38. Preservation Underway? Yes <input type="checkbox"/> No <input type="checkbox"/> | |
| | | 39. Endangered? By What? Yes <input checked="" type="checkbox"/> No <input type="checkbox"/> <u>May be covered by</u> | |
| | | 40. Visible from Public Road? Yes <input type="checkbox"/> No <input type="checkbox"/> <u>Private lake</u> | |
| | | 41. Distance from and Frontage on Road <u>80 m</u> | |
| 42. Further Description of Important Features This old well was hand dug, and lined with rocks. According to informants Blackie Carter did most of the rock work. The well was used until 5 years ago. It now has concrete flooring and an electric pump, and is 44 feet deep. Visibility at the well was good. It was said to have been found with the technique of water- <u>witching. The well was dug about 40 years ago with a windlass,</u> 43 History and Significance and the landowner pointed out that the rock lining "is a work of art." The primary reason for registering this structure is because of the craftsmanship involved and the fact that it will not be visible if the private lake is built. | | | |
| 44 Description of Environment and Outbuildings This well is to be covered up with a lake, and at present is boarded up. | | | |
| 45 Sources of Information <u>Mrs. Clay Wilcox</u> | | 46. Prepared by <u>Helm, Bohnenkamp, Fischer</u> | |
| | | 47 Organization <u>C.A.R. SMSU</u> | |
| | | 48 Date <u>8/79</u> | |
| | | 49 Revision Date(s) <u>8/79</u> | |



HISTORIC INVENTORY

| | | | | |
|--|--|--|--|--|
| 1. No number | | 4. Present Name(s) Wilderness Road | | 1. No 2. County CHRISTIAN 4. Present Name(s) Wilderness Road |
| 2. County Christian | | 5. Other Name(s) none other known | | |
| 3. Location of Negatives CAR SMSU | | | | |
| 6. Specific Location Sec. 11,12,13,14,24,25,36 T.27N R22W | | 16. Thematic Category historic road | | 2. County CHRISTIAN 4. Present Name(s) Wilderness Road |
| 7. City or Town If Rural, Township & Vicinity | | 17. Date(s) or Period Civil War to WWII | | |
| 8. Site Plan with North Arrow | | 18. Style or Design | | |
| | | 19. Architect or Engineer | | |
| | | 20. Contractor or Builder | | |
| | | 21. Original Use, if apparent freight road | | |
| | | 22. Present Use access to various landowners. | | |
| | | 23. Ownership various Public <input type="checkbox"/> Private <input type="checkbox"/> | | |
| | | 24. Owner's Name & Address, if known (passable by automobile to about a mile north of Riverdale, then open for hikers) | | |
| | | 25. Open to Public? Yes <input checked="" type="checkbox"/> No <input type="checkbox"/> | | |
| 9. Coordinates UTM Lat Long | | 26. Local Contact Person or Organization | | 2. County CHRISTIAN 4. Present Name(s) Wilderness Road |
| 10. Site <input type="checkbox"/> Building <input type="checkbox"/> Structure <input type="checkbox"/> Object <input type="checkbox"/> | | 27. Other Surveys in Which Included | | |
| 11. On National Register? Yes <input type="checkbox"/> No <input type="checkbox"/> | | 28. No. of Stories | | |
| 12. Is It Eligible? Yes <input type="checkbox"/> No <input type="checkbox"/> | | 29. Basement? Yes <input type="checkbox"/> No <input type="checkbox"/> | | |
| 13. Part of Estab. Hist. Dist.? Yes <input type="checkbox"/> No <input type="checkbox"/> | | 30. Foundation Material | | |
| 14. District Potent'l? Yes <input type="checkbox"/> No <input type="checkbox"/> | | 31. Wall Construction | | |
| 15. Name of Established District | | 32. Roof Type & Material | | |
| | | 33. No. of Bays Front Side | | |
| | | 34. Wall Treatment | | |
| | | 35. Plan Shape | | |
| 42. Further Description of Important Features Important economic link between Arkansas and Springfield. Laid out by waggoners probably after the Civil War along old Indian trails already in use by horseback mail riders and travelers. More direct than the Delaware Trail. Nixa came into existence at intersection of this road and "River Road" which linked Ozark and the James River and points west. May have been in use as early as 1840. Nick Inman's blacksmith shop, Sink's tanyard, Norwine bunkhouse at Riverdale, were among other pioneer businesses in the study area which catered to travelers on the road. About three miles of the old Wilderness road south of Nixa to Riverdale are well preserved on the limestone bedrock. Other traces can be seen beside the present highway near the C. Meek lumberyard west of Nixa and where the road crosses the James farther north. A stretch of about 1/2 mile through a new subdivision is labeled "Wilderness Street". Informant Arvil Dixon ran a grocery store in Riverdale ca WWI and hauled his stock from Nixa and Springfield via the old road; also hauled feed all over the area from the Riverdale mill. Says old road is intact except for elimination of one bad hill in the northern part of section 25. Route shows on 1912 platt map. Since replaced by Old Highway 160, then new highway 160, moving west and uphill all the time. Informant: Arvil Dixon, RFD Republic. Ingenthron, Elmo (pers.com) and The Land of Taney, 1974 | | 36. Changes (Explain in #42) Addition <input type="checkbox"/> Altered <input type="checkbox"/> Moved <input type="checkbox"/> | | 5. Other Name(s) |
| 43. History and Significance | | 37. Condition Interior Exterior | | |
| 44. Description of Environment and Outbuildings | | 38. Preservation Underway? Yes <input type="checkbox"/> No <input type="checkbox"/> | | |
| 45. Sources of Information | | 39. Endangered? By What? Yes <input type="checkbox"/> No <input type="checkbox"/> | | 5. Other Name(s) |
| 46. Prepared by | | 40. Visible from Public Road? Yes <input type="checkbox"/> No <input type="checkbox"/> | | |
| 47. Organization | | 41. Distance from and Frontage on Road | | |
| 48. Date | | 49. Revision Date(s) | | |

Photo

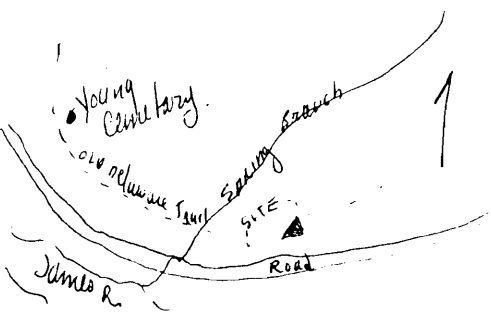
(over)

5/20/78



HISTORIC INVENTORY

C112001-062

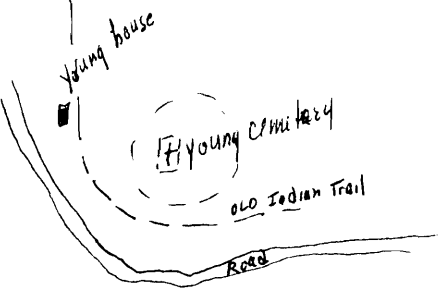
| | | | | |
|---|--|---|--|---|
| 1 No 23CN106 | | 4 Present Name(s) YOUNG CABIN | | 1 No 23CN106 2 County CHRISTIAN 4 Present Name(s) Young Cabin 5 Other Name(s) none |
| 2 County Christian | | 5 Other Name(s) | | |
| 3 Location of Negatives CAR SMSU | | None known. Land has always been Young. | | |
| 6 Specific Location SE $\frac{1}{4}$ NE $\frac{1}{4}$ SE $\frac{1}{4}$ S.20 T.27N R22W | | 16 Thematic Category Pioneer cabin | | 28 No. of Stories 1 |
| 7 City or Town If Rural, Township & Vicinity R.R. Nixa, Missouri | | 17 Date(s) or Period Nineteenth century | | 29 Basement? None <input checked="" type="checkbox"/> Yes <input type="checkbox"/> |
| 8 Site Plan with North Arrow  | | 18 Style or Design Single crib | | 30 Foundation Material Fieldstone |
| | | 19 Architect or Engineer none | | 31 Wall Construction Hewn log, dovetail |
| | | 20 Contractor or Builder unknown | | 32 Roof Type & Material Wood shingle gable |
| | | 21 Original Use, if apparent dwelling | | 33 No. of Bays Front 1 Side 1 |
| | | 22 Present Use not in use | | 34 Wall Treatment none |
| | | 23 Ownership private <input checked="" type="checkbox"/> Public <input type="checkbox"/> Private <input type="checkbox"/> | | 35 Plan Shape rectangle |
| | | 24 Owner's Name & Address, if known Pat Perry Rt. 2, Nixa | | 36 Changes (Explain in #42) <input checked="" type="checkbox"/> Addition <input checked="" type="checkbox"/> Removal <input type="checkbox"/> Moved <input type="checkbox"/> |
| 9 Coordinates UTM Lat S.20 T 27N R22W Long | | 25 Open to Public? Yes <input type="checkbox"/> No <input checked="" type="checkbox"/> | | 37 Condition Interior floor not in repair Exterior Good |
| 10 Site <input checked="" type="checkbox"/> Building <input checked="" type="checkbox"/> Structure <input type="checkbox"/> Object <input type="checkbox"/> | | 26 Local Contact Person or Organization SMSU Car | | 38 Preservation (Underway?) <input checked="" type="checkbox"/> No <input type="checkbox"/> (Keep roof fixed) |
| 11 On National Register? Yes <input type="checkbox"/> No <input checked="" type="checkbox"/> | | 27 Other Surveys in Which Included Registered with Archaeological survey | | 39 Endangered? By What? Yes <input checked="" type="checkbox"/> No <input type="checkbox"/> vandalism weather |
| 12 Is It Eligible? Yes <input type="checkbox"/> No <input type="checkbox"/> | | | | 40 Visible from Public Road? Yes <input checked="" type="checkbox"/> No <input type="checkbox"/> |
| 13 Part of Estab. Hist. Dist.? Yes <input type="checkbox"/> No <input checked="" type="checkbox"/> | | | | 41 Distance from and Frontage on Road 10' away |
| 14 District Potent'l? Yes <input checked="" type="checkbox"/> No <input type="checkbox"/> | | | | |
| 15 Name of Established District | | | | |
| 42 Further Description of Important Features Cabin in excellent repair. Local legend says this was home of "Indian Annie" a woman who as an infant got left behind by accident by migrating Indians, possibly Cherokee. Raised by Young family, she married a half-breed Indian named Young. Supposedly lived here | | | | 5 Other Name(s) none |
| 43 History and Significance See above. Prehistoric site surrounds cabin. | | | | |
| 44 Description of Environment and Outbuildings On terrace above James River near spring branch. All in permanent pasture. | | | | |
| 45 Sources of Information Christian County, the First 100 years Young family | | | | 46 Prepared by R. Smelser |
| | | | | 47 Organization CAR SMSU |
| | | | | 48 Date 5/1/78 |
| | | | | 49 Revision Date(s) |





HISTORIC INVENTORY

CMHSC001-063

| | | | | |
|--|--|---|--|---|
| 1 No 23CN101 | | 4 Present Name(s) YOUNG CEMETERY | | 1 No 23CN101 2 County CHRISTIAN 4 Present Name(s) YOUNG Cemetery |
| 2 County Christian | | 5 Other Name(s) -- | | |
| 3 Location of Negatives CAR SMSU | | | | |
| 6 Specific Location SW $\frac{1}{4}$ NE $\frac{1}{4}$ SE $\frac{1}{4}$ Sec. 20 T27N; R22W | | 16 Thematic Category Pioneer cemetery | | 28 No. of Stories |
| 7 City or Town If Rural, Township & Vicinity near Nixa, Mo. | | 17 Date(s) or Period Nineteenth century | | 29 Basement? Yes <input type="checkbox"/> No <input type="checkbox"/> |
| 8 Site Plan with North Arrow  | | 18 Style or Design | | 30 Foundation Material |
| | | 19 Architect or Engineer | | 31 Wall Construction |
| | | 20 Contractor or Builder | | 32 Roof Type & Material |
| | | 21 Original Use, if apparent cemetery | | 33 No. of Bays Front Side |
| | | 22 Present Use no longer in use | | 34 Wall Treatment |
| | | 23 Ownership private Public <input type="checkbox"/> Private <input type="checkbox"/> | | 35 Plan Shape |
| | | 24 Owner's Name & Address, if known Wanda Young, Nixa, Missouri | | 36 Changes (Explain in #42) Addition <input type="checkbox"/> Altered <input type="checkbox"/> Moved <input type="checkbox"/> |
| 9 Coordinates UTM Lat Sec. 20 T. 27N R22W Long | | 25 Open to Public? Yes <input type="checkbox"/> No <input checked="" type="checkbox"/> | | 37 Condition Interior Exterior |
| 10 cemetery Building <input type="checkbox"/> Structure <input type="checkbox"/> Object <input type="checkbox"/> | | 26 Local Contact Person or Organization CAR SMSU | | 38 Preservation Underway? Yes <input checked="" type="checkbox"/> No <input type="checkbox"/> |
| 11 On National Register? Yes <input type="checkbox"/> No <input checked="" type="checkbox"/> | | 27 Other Surveys in Which Included Registered with Arch. Survey of Missouri as historic site | | 39 Endangered? By What? Yes <input type="checkbox"/> No <input type="checkbox"/> |
| 12 Is It Eligible? Yes <input type="checkbox"/> No <input type="checkbox"/> | | 40 Visible from Public Road? Yes <input type="checkbox"/> No <input checked="" type="checkbox"/> | | 41 Distance from and Frontage on Road 1/4 mile |
| 13 Part of Estab. Hist. Dist.? Yes <input type="checkbox"/> No <input checked="" type="checkbox"/> | | 42 Further Description of Important Features 5 graves with fence. On DAR cemetery register, manuscript on file Greene County and Christian County libraries. Archibald Young 1825-1899 (earliest settler) wife of A.A. Young 1830-1904 Lt. A.A. Young; M.S.Y.; May | | 5 Other Name(s) none |
| 14 District Potent'l? Yes <input checked="" type="checkbox"/> No <input type="checkbox"/> | | 43 History and Significance One of the earliest pioneer cemeteries in the study area. Young family one of the first to come into the area. | | |
| 15 Name of Established District | | 44 Description of Environment and Outbuildings Rural setting. Cemetery on hill top surrounded by permanent pasture and cedar trees. | | |
| 45 Sources of Information Christian County, The First 100 years DAR cemetery register Young family informants Student paper on file CAR SMSU | | 46 Prepared by R. Smelser | | |
| | | 47 Organization CAR SMSU | | |
| | | 48 Date 5/5/78 | | |
| | | 49 Revision Date(s) | | |




HISTORIC - Architecture Inventory

Office of Historic Preservation, P.O. Box 176, Jefferson City, Missouri 65101

HISTORIC INVENTORY

CNAS001-064

| | | | |
|---|--|--|--|
| 1 No | | 4 Present Name(s) Ozark Generating Plant and Dam | |
| 2 County Christian | | 5 Other Name(s) | |
| 3 Location of Negatives | | | |
| 6 Specific Location W $\frac{1}{2}$, SW, SE Sec. 22, T27N R21W | | 16. Thematic Category Industrial | |
| 7 City or Town If Rural, Township & Vicinity Ozark | | 17 Date(s) or Period 1906 | |
| 8 Site Plan with North Arrow  | | 18. Style or Design | |
| | | 19. Architect or Engineer | |
| | | 20. Contractor or Builder | |
| | | 21. Original Use, if apparent | |
| | | 22 Present Use | |
| | | 23 Ownership Public <input type="checkbox"/> Private <input type="checkbox"/> | |
| | | 24. Owner's Name & Address, if known | |
| 9 Coordinates Lat _____ Long _____ | | 25. Open to Public? Yes <input type="checkbox"/> No <input type="checkbox"/> | |
| 10 Site <input type="checkbox"/> Building <input type="checkbox"/> Structure <input type="checkbox"/> Object <input type="checkbox"/> | | 26. Local Contact Person or Organization | |
| 11. On National Register? Yes <input type="checkbox"/> No <input type="checkbox"/> | | 27. Other Surveys in Which Included | |
| 12. Is It Eligible? Yes <input type="checkbox"/> No <input type="checkbox"/> | | | |
| 13 Part of Estab. Hist. Dist.? Yes <input type="checkbox"/> No <input type="checkbox"/> | | 38. Preservation Underway? Yes <input type="checkbox"/> No <input type="checkbox"/> | |
| 14. District Potent'l? Yes <input type="checkbox"/> No <input type="checkbox"/> | | 39. Endangered? By What? Yes <input type="checkbox"/> No <input type="checkbox"/> | |
| 15 Name of Established District | | 40. Visible from Public Road? Yes <input type="checkbox"/> No <input type="checkbox"/> | |
| | | 41. Distance from and Frontage on Road | |
| 42. Further Description of Important Features There are three manifestations remaining of the Ozark Generating Plant built in 1906 by S.E. Bronson (Doss 1965:8). 1) Remains of the plant, consisting of a concrete shell with no roof, located on the south bank over looking the river. 2) Dam remains on the north side of the river approximately 300 meters upstream from the plant, consisting of a small portion of a standing rock and concrete dam | | Photo | |
| 43 History and Significance and a wooden framework with bolts lying in the bottom of the river. 3) Traces on the 1968 aerial photo of the trough which carried the water into the plant. Also, on the 1970 Ozark Quad, a slough is shown where the trough is seen on the 1968 quad. | | | |
| 44 Description of Environment and Outbuildings In 1906 when the plant was constructed, Ozark had a population of 830. In an old photograph the plant was constructed of wood. The company was bought by Empire District Electric Co in 1915 or 1916.(Doss 1965:8) | | | |
| 45 Sources of Information Ozark Now and Then, History 1895-1965, Mary (Brown) Doss. Hugh Denney, Lakes County Regional Profile, 1975 | | 46. Prepared by B. J. Turner | |
| | | 47. Organization CAR SMSU | |
| | | 48. Date 2/10/81 | |
| | | 49 Revision Date(s) | |

Office of Historic Preservation, P.O. Box 176, Jefferson City, Missouri 65101

HISTORIC INVENTORY

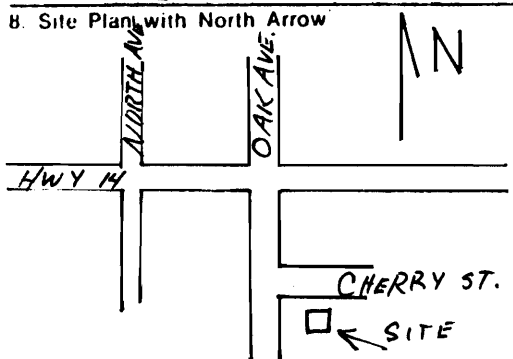

CNA3001-065

| | | | | | | | |
|---|---|---|---|---|---|--|-----------|
| <p>1 No</p> <p>2 County Christian</p> <p>3 Location of Negatives C.A.R. SMSU</p> | <p>4. Present Name(s) Marvin Clark home</p> <p>5. Other Name(s)</p> | 1. No | | | | | |
| <p>6 Specific Location North side of Highway 14, slightly east of intersection with PP</p> <p>7 City or Town If Rural, Township & Vicinity Sparta</p> <p>8. Site Plan with North Arrow</p> <p>9 Coordinates UTM Lat Long</p> <p>10. Site <input type="checkbox"/> Building <input checked="" type="checkbox"/> Structure <input type="checkbox"/> Object <input type="checkbox"/></p> <table style="width:100%;"> <tr> <td>11. On National Register? Yes <input type="checkbox"/> No <input checked="" type="checkbox"/></td> <td>12. Is It Eligible? Yes <input type="checkbox"/> No <input type="checkbox"/></td> </tr> <tr> <td>13. Part of Estab. Hist. Dist.? Yes <input type="checkbox"/> No <input checked="" type="checkbox"/></td> <td>14. District Potent'l? Yes <input type="checkbox"/> No <input type="checkbox"/></td> </tr> </table> <p>15. Name of Established District</p> | 11. On National Register? Yes <input type="checkbox"/> No <input checked="" type="checkbox"/> | 12. Is It Eligible? Yes <input type="checkbox"/> No <input type="checkbox"/> | 13. Part of Estab. Hist. Dist.? Yes <input type="checkbox"/> No <input checked="" type="checkbox"/> | 14. District Potent'l? Yes <input type="checkbox"/> No <input type="checkbox"/> | <p>16. Thematic Category</p> <p>17. Date(s) or Period early 1900s</p> <p>18. Style or Design</p> <p>19. Architect or Engineer</p> <p>20. Contractor or Builder</p> <p>21. Original Use, if apparent</p> <p>22 Present Use Home (Presently for sale)</p> <p>23 Ownership Public <input type="checkbox"/> Private <input checked="" type="checkbox"/></p> <p>24. Owner's Name & Address, if known Marvin Clark Sparta, Missouri</p> <p>25. Open to Public? Yes <input type="checkbox"/> No <input checked="" type="checkbox"/></p> <p>26. Local Contact Person or Organization</p> <p>27. Other Surveys in Which Included</p> | <p>28. No. of Stories 2</p> <p>29. Basement? Yes <input type="checkbox"/> No <input type="checkbox"/></p> <p>30. Foundation Material</p> <p>31. Wall Construction Frame</p> <p>32. Roof Type & Material</p> <p>33. No. of Bays Front Side</p> <p>34. Wall Treatment</p> <p>35. Plan Shape T ?</p> <p>36. Changes (Explain in #42) Addition <input checked="" type="checkbox"/> Altered <input type="checkbox"/> Moved <input type="checkbox"/></p> <p>37. Condition Interior _____ Exterior <u>Good</u></p> <p>38. Preservation Underway? Yes <input type="checkbox"/> No <input checked="" type="checkbox"/></p> <p>39. Endangered? By What? Yes <input type="checkbox"/> No <input checked="" type="checkbox"/></p> <p>40. Visible from Public Road? Yes <input type="checkbox"/> No <input checked="" type="checkbox"/></p> <p>41. Distance from and Frontage on Road 30, m</p> | 2. County |
| 11. On National Register? Yes <input type="checkbox"/> No <input checked="" type="checkbox"/> | 12. Is It Eligible? Yes <input type="checkbox"/> No <input type="checkbox"/> | | | | | | |
| 13. Part of Estab. Hist. Dist.? Yes <input type="checkbox"/> No <input checked="" type="checkbox"/> | 14. District Potent'l? Yes <input type="checkbox"/> No <input type="checkbox"/> | | | | | | |
| <p>42. Further Description of Important Features Windows double hung, 2/2 lights, Tuscan form, open porch. Section in back has been added on. Wall dormers, transom over front door.</p> | | <p>4. Present Name(s)</p> | 5. Other Name(s) | | | | |
| <p>43. History and Significance</p> | | | | | | | |
| <p>44. Description of Environment and Outbuildings</p> | | | | | | | |
| <p>45 Sources of Information Mrs. Marvin Clark</p> | | <p>46. Prepared by Jeep Helm</p> <p>47. Organization C.A.R. SMSU</p> <p>48. Date 9-7-78</p> <p>49. Revision Date(s)</p> | | | | | |



HISTORIC INVENTORY

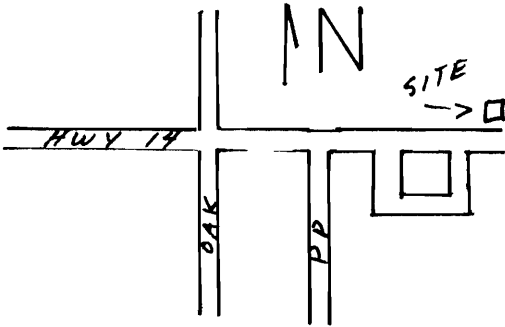
CNAASCO-0666

| | | | | | |
|---|--|---|--|--|--|
| 1. No | | 4. Present Name(s) Christian Church | | 1. No | |
| 2. County Christian | | 5. Other Name(s) | | 2. County | |
| 3. Location of Negatives C.A.R. SMSU | | | | 4. Present Name(s) | |
| 6. Specific Location Southeast corner of Oak Ave. and Cherry St. | | 16. Thematic Category | | 28. No. of Stories 1 | |
| 7. City or Town II Rural, Township & Vicinity Sparta | | 17. Date(s) or Period Built 1885 | | 29. Basement? Yes <input type="checkbox"/> No <input type="checkbox"/> | |
| 8. Site Plan with North Arrow  | | 18. Style or Design | | 30. Foundation Material | |
| 9. Coordinates UTM Lat Long | | 19. Architect or Engineer | | 31. Wall Construction Frame | |
| 10. Site <input type="checkbox"/> Building <input checked="" type="checkbox"/> Structure <input type="checkbox"/> Object <input type="checkbox"/> | | 20. Contractor or Builder | | 32. Roof Type & Material | |
| 11. On National Register? Yes <input type="checkbox"/> No <input checked="" type="checkbox"/> | | 21. Original Use, if apparent | | 33. No. of Bays Front Side | |
| 12. Is It Eligible? Yes <input type="checkbox"/> No <input type="checkbox"/> | | 22. Present Use Church | | 34. Wall Treatment | |
| 13. Part of Estab. Hist. Dist.? Yes <input type="checkbox"/> No <input checked="" type="checkbox"/> | | 23. Ownership Public <input type="checkbox"/> Private <input checked="" type="checkbox"/> | | 35. Plan Shape | |
| 14. District Potent'l? Yes <input type="checkbox"/> No <input type="checkbox"/> | | 24. Owner's Name & Address, if known | | 36. Changes (Explain in #42) Addition <input type="checkbox"/> Altered <input type="checkbox"/> Moved <input type="checkbox"/> | |
| 15. Name of Established District | | 25. Open to Public? Yes <input checked="" type="checkbox"/> No <input type="checkbox"/> | | 37. Condition Interior Exterior | |
| 42. Further Description of Important Features | | 26. Local Contact Person or Organization | | 38. Preservation Underway? Yes <input type="checkbox"/> No <input checked="" type="checkbox"/> | |
| 43. History and Significance | | 27. Other Surveys in Which Included | | 39. Endangered? By What? Yes <input type="checkbox"/> No <input checked="" type="checkbox"/> | |
| 44. Description of Environment and Outbuildings | | | | 40. Visible from Public Road? Yes <input checked="" type="checkbox"/> No <input type="checkbox"/> | |
| 45. Sources of Information | | | | 41. Distance from and Frontage on Road 8 m | |
| | | | |  | |
| | | 46. Prepared by Jeep Helm | | 5. Other Name(s) | |
| | | 47. Organization C.A.R. SMSU | | | |
| | | 48. Date 9-7-78 | | 49. Revision Date(s) | |



Office of Historic Preservation, P.O. Box 176, Jefferson City, Missouri 65101
HISTORIC INVENTORY

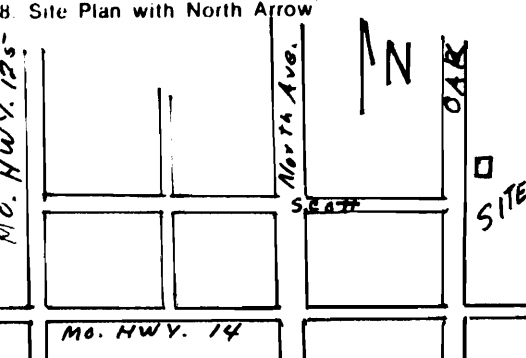

CRWAS001-007

| | | | | |
|--|--|--|--|--------------------|
| 1 No | | 4 Present Name(s) Grace Jenkins home | | 1. No |
| 2 County Christian | | 5 Other Name(s) | | |
| 3 Location of Negatives C.A.R. SMSU | | | | |
| 6 Specific Location | | 16. Thematic Category | | 2. County |
| | | 17. Date(s) or Period Built in 1860s | | |
| 7 City or Town If Rural, Township & Vicinity Sparta | | 18. Style or Design | | 4. Present Name(s) |
| 8. Site Plan with North Arrow  | | 19. Architect or Engineer | | |
| | | 20. Contractor or Builder | | 5. Other Name(s) |
| 21. Original Use, if apparent | | 28. No. of Stories 2 | | |
| 22. Present Use Home | | 29. Basement? Yes <input type="checkbox"/> No <input type="checkbox"/> | | |
| 23. Ownership Public <input type="checkbox"/> Private <input checked="" type="checkbox"/> | | 30. Foundation Material | | |
| 24. Owner's Name & Address, if known Grace Jenkins Sparta, Missouri | | 31. Wall Construction | | |
| 25. Open to Public? Yes <input type="checkbox"/> No <input checked="" type="checkbox"/> | | 32. Roof Type & Material | | |
| 26. Local Contact Person or Organization | | 33. No. of Bays Front Side | | |
| 27. Other Surveys in Which Included | | 34. Wall Treatment | | |
| 9 Coordinates UTM Lat Long | | 35. Plan Shape | | |
| 10. Site <input type="checkbox"/> Building <input checked="" type="checkbox"/> Structure <input type="checkbox"/> Object <input type="checkbox"/> | | 36. Changes (Explain in #42) Addition <input type="checkbox"/> Altered <input type="checkbox"/> Moved <input type="checkbox"/> | | |
| 11. On National Register? Yes <input type="checkbox"/> No <input checked="" type="checkbox"/> | | 37. Condition Interior _____ Exterior _____ | | |
| 12. Is It Eligible? Yes <input type="checkbox"/> No <input type="checkbox"/> | | 38. Preservation Underway? Yes <input type="checkbox"/> No <input checked="" type="checkbox"/> | | |
| 13. Part of Estab. Hist. Dist.? Yes <input type="checkbox"/> No <input checked="" type="checkbox"/> | | 39. Endangered? By What? Yes <input type="checkbox"/> No <input checked="" type="checkbox"/> | | |
| 14. District Potent'l? Yes <input type="checkbox"/> No <input type="checkbox"/> | | 40. Visible from Public Road? Yes <input checked="" type="checkbox"/> No <input type="checkbox"/> | | |
| 15. Name of Established District | | 41. Distance from and Frontage on Road 25 m | | |
| 42. Further Description of Important Features Tuscan columns, hung windows 2/2 lights, transom over door, walldormers. Porch verandah. (Siding modern.) | | | | 5. Other Name(s) |
| 43. History and Significance | | | | |
| 44. Description of Environment and Outbuildings | | | | |
| 45. Sources of Information Grace Jenkins | | 46. Prepared by Jeep Helm | | |
| | | 47. Organization C.A.R. SMSU | | |
| | | 48. Date 9-7-78 | | |
| | | 49. Revision Date(s) | | |





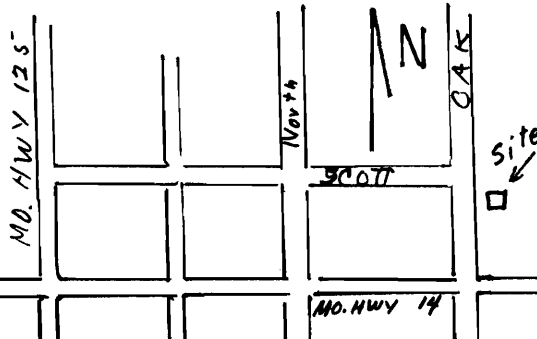
CLIPSOOT-062

| | |
|---|---|
| 1 No 2 County Christian 3 Location of Negatives C.A.R. SMSU | 4. Present Name(s) Ivy Johnson home 5. Other Name(s) |
| 6 Specific Location Oak Ave., first house N of Scott St., east side of street 7 City or Town If Rural, Township & Vicinity Sparta | 16. Thematic Category 17. Date(s) or Period Early 1900s 18. Style or Design 19. Architect or Engineer 20. Contractor or Builder 21. Original Use, if apparent 22 Present Use Private home 23 Ownership Public <input type="checkbox"/> Private <input checked="" type="checkbox"/> |
| 8 Site Plan with North Arrow  | 24. Owner's Name & Address, if known Ivy Johnson Sparta, Missouri 25. Open to Yes <input type="checkbox"/> Public? No <input checked="" type="checkbox"/> |
| 9 Coordinates UTM Lat Long 10 Site <input type="checkbox"/> Structure <input type="checkbox"/> Building <input checked="" type="checkbox"/> Object <input type="checkbox"/> | 26. Local Contact Person or Organization 27. Other Surveys in Which Included |
| 11. On National Yes <input type="checkbox"/> Register? No <input checked="" type="checkbox"/> 12. Is It Yes <input type="checkbox"/> Eligible? No <input type="checkbox"/> 13 Part of Estab. Yes <input type="checkbox"/> Hist. Dist.? No <input checked="" type="checkbox"/> 14. District Yes <input type="checkbox"/> Potent'l? No <input type="checkbox"/> 15. Name of Established District | 28. No. of Stories 1 29. Basement? Yes <input type="checkbox"/> No <input type="checkbox"/> 30. Foundation Material 31. Wall Construction Frame 32. Roof Type & Material Gabled dormer 33. No. of Bays Front Side 34. Wall Treatment Beveled siding 35. Plan Shape 36. Changes Addition <input type="checkbox"/> (Explain Altered <input type="checkbox"/> in #42) Moved <input type="checkbox"/> 37. Condition Interior _____ Exterior _____ |
| 42. Further Description of Important Features <p>Tuscan. Oriel window. Embrasures over windows. Originally, 13 transoms over doors. Built "when there was a railroad through here", once burned down and rebuilt over same foundation. Windows double hung. Porch: umbrage. Back door window pane has etching of gunboat, perhaps WW I vintage, two smokestacks.</p> | 38. Preservation Yes <input type="checkbox"/> Underway? No <input checked="" type="checkbox"/> 39. Endangered? Yes <input type="checkbox"/> By What? No <input checked="" type="checkbox"/> 40. Visible from Yes <input checked="" type="checkbox"/> Public Road? No <input type="checkbox"/> 41. Distance from and Frontage on Road Approx 10 m |
| 43 History and Significance |  |
| 44. Description of Environment and Outbuildings | |
| 45 Sources of Information Ivy Johnson | 46. Prepared by Jeep Helm 47. Organization C.A.R. SMSU 48. Date 9-7-78 49. Revision Date(s) |



HISTORIC INVENTORY

CMSM-069

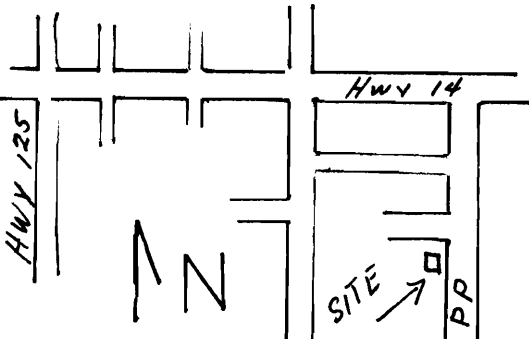

| | | | | |
|--|--|---|--|--------------------|
| 1. No | | 4. Present Name(s) Former Oddfellows Hall | | 1. No |
| 2. County Christian | | 5. Other Name(s) | | |
| 3. Location of Negatives C.A.R. SMSU | | | | |
| 6. Specific Location East side of Oak Ave., first building south of Scott St. | | 16. Thematic Category | | 2. County |
| 7. City or Town If Rural, Township & Vicinity | | 17. Date(s) or Period 1910s | | |
| 8. Site Plan with North Arrow  | | 18. Style or Design | | |
| 9. Coordinates Lat _____ Long _____ | | 19. Architect or Engineer | | 4. Present Name(s) |
| 10. Site <input type="checkbox"/> Building <input type="checkbox"/> Structure <input type="checkbox"/> Object <input type="checkbox"/> | | 20. Contractor or Builder | | |
| 11. On National Register? Yes <input type="checkbox"/> No <input checked="" type="checkbox"/> | | 21. Original Use, if apparent | | |
| 12. Is It Eligible? Yes <input type="checkbox"/> No <input type="checkbox"/> | | 22. Present Use Home, or unoccupied | | 5. Other Name(s) |
| 13. Part of Estab. Hist. Dist.? Yes <input type="checkbox"/> No <input checked="" type="checkbox"/> | | 23. Ownership Public <input type="checkbox"/> Private <input checked="" type="checkbox"/> | | |
| 14. District Potent'l? Yes <input type="checkbox"/> No <input type="checkbox"/> | | 24. Owner's Name & Address, if known | | |
| 15. Name of Established District | | 25. Open to Public? Yes <input type="checkbox"/> No <input checked="" type="checkbox"/> | | 5. Other Name(s) |
| 42. Further Description of Important Features Windows double hung, 2/2 lights | | 26. Local Contact Person or Organization | | |
| 43. History and Significance | | 27. Other Surveys in Which Included | | |
| 44. Description of Environment and Outbuildings | | 28. No. of Stories 2 | | 5. Other Name(s) |
| 45. Sources of Information Grace Jenkins, Sparta | | 29. Basement? Yes <input type="checkbox"/> No <input type="checkbox"/> | | |
| | | 30. Foundation Material | | |
| | | 31. Wall Construction Frame | | 5. Other Name(s) |
| | | 32. Roof Type & Material | | |
| | | 33. No. of Bays Front _____ Side _____ | | |
| | | 34. Wall Treatment | | 5. Other Name(s) |
| | | 35. Plan Shape | | |
| | | 36. Changes (Explain in #42) Addition <input type="checkbox"/> Altered <input type="checkbox"/> Moved <input type="checkbox"/> | | |
| | | 37. Condition Interior _____ Exterior _____ | | 5. Other Name(s) |
| | | 38. Preservation Underway? Yes <input type="checkbox"/> No <input checked="" type="checkbox"/> | | |
| | | 39. Endangered? By What? Yes <input type="checkbox"/> No <input checked="" type="checkbox"/> | | |
| | | 40. Visible from Public Road? Yes <input checked="" type="checkbox"/> No <input type="checkbox"/> | | 5. Other Name(s) |
| | | 41. Distance from and Frontage on Road 15 m | | |
| | | 46. Prepared by Jeep Helm | | |
| | | 47. Organization C.A.R. SMSU | | 5. Other Name(s) |
| | | 48. Date 9-7-78 | | |
| | | 49. Revision Date(s) | | |





Office of Historic Preservation, P.O. Box 176, Jefferson City, Missouri 65101
HISTORIC INVENTORY

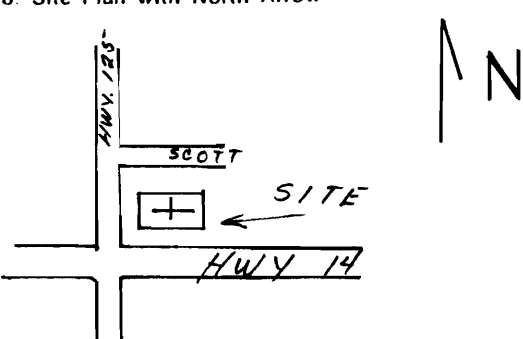
CNP5001-070

| | | | | |
|---|--|---|--|--------------------|
| 1. No | | 4. Present Name(s) Adolph Pickering home | | 1. No |
| 2. County Christian | | 5. Other Name(s) | | |
| 3. Location of Negatives C.A.R. SMSU | | | | |
| 6. Specific Location West side of county road PP, south of Mo. Hwy. 14 | | 16. Thematic Category | | 2. County |
| 7. City or Town If Rural, Township & Vicinity Sparta | | 17. Date(s) or Period Built around 1913 | | |
| 8. Site Plan with North Arrow  | | 18. Style or Design | | |
| 9. Coordinates UTM Lat Long | | 19. Architect or Engineer | | 4. Present Name(s) |
| | | 20. Contractor or Builder | | |
| | | 21. Original Use, if apparent | | |
| 10. Site <input type="checkbox"/> Building <input checked="" type="checkbox"/> Structure <input type="checkbox"/> Object <input type="checkbox"/> | | 22. Present Use | | |
| 11. On National Register? Yes <input type="checkbox"/> No <input checked="" type="checkbox"/> | | 23. Ownership Public <input type="checkbox"/> Private <input checked="" type="checkbox"/> | | |
| 12. Is It Eligible? Yes <input type="checkbox"/> No <input type="checkbox"/> | | 24. Owner's Name & Address, if known Adolph Pickering Sparta, Missouri | | |
| 13. Part of Estab. Hist. Dist.? Yes <input type="checkbox"/> No <input checked="" type="checkbox"/> | | 25. Open to Public? Yes <input type="checkbox"/> No <input checked="" type="checkbox"/> | | |
| 14. District Potent'l? Yes <input type="checkbox"/> No <input type="checkbox"/> | | 26. Local Contact Person or Organization | | |
| 15. Name of Established District | | 27. Other Surveys in Which Included | | |
| 42. Further Description of Important Features 9 rooms, cornices returning, plain boxed, hinged windows. | |  | | 5. Other Name(s) |
| 43. History and Significance | | | | |
| 44. Description of Environment and Outbuildings | | | | |
| 45. Sources of Information Adolph Pickering | | 46. Prepared by Jeep Helm | | |
| | | 47. Organization C.A.R. SMSU | | |
| | | 48. Date 9-7-78 | | |
| | | 49. Revision Date(s) | | |



Office of Historic Preservation, P.O. Box 176, Jefferson City, Missouri 65101
HISTORIC INVENTORY

CUAS001-071

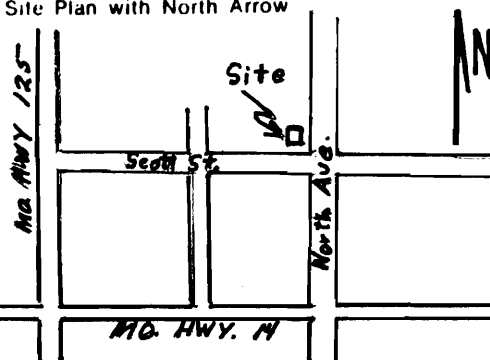

| | | | | |
|--|--|---|--|--------------------|
| 1. No 2. County Christian | | 4. Present Name(s) City of Sparta Cemetery | | 1. No. |
| 3. Location of Negatives C.A.R. SMSU | | 5. Other Name(s) | | |
| 6. Specific Location East of Hwy 125 between Scott and Main Streets | | 16. Thematic Category 17. Date(s) or Period Oldest marker is dated 1875 | | |
| 7. City or Town If Rural, Township & Vicinity Sparta | | 18. Style or Design 19. Architect or Engineer 20. Contractor or Builder 21. Original Use, if apparent Cemetery | | 2. County |
| 8. Site Plan with North Arrow  | | 22. Present Use Cemetery | | |
| 9. Coordinates UTM Lat _____ Long _____ | | 23. Ownership Public <input checked="" type="checkbox"/> Private <input type="checkbox"/> 24. Owner's Name & Address, if known City of Sparta | | |
| 10. Site <input type="checkbox"/> Building <input type="checkbox"/> Structure <input type="checkbox"/> Object <input type="checkbox"/> | | 25. Open to Public? Yes <input checked="" type="checkbox"/> No <input type="checkbox"/> | | 4. Present Name(s) |
| 11. On National Register? Yes <input type="checkbox"/> No <input checked="" type="checkbox"/> | | 26. Local Contact Person or Organization | | |
| 12. Is It Eligible? Yes <input type="checkbox"/> No <input type="checkbox"/> | | 27. Other Surveys in Which Included | | |
| 13. Part of Estab. Hist. Dist.? Yes <input type="checkbox"/> No <input checked="" type="checkbox"/> | | 36. Changes (Explain in #42) Addition <input type="checkbox"/> Altered <input type="checkbox"/> Moved <input type="checkbox"/> | | 5. Other Name(s) |
| 14. District Potent'l? Yes <input type="checkbox"/> No <input type="checkbox"/> | | 37. Condition Interior _____ Exterior _____ | | |
| 15. Name of Established District | | 38. Preservation Underway? Yes <input type="checkbox"/> No <input checked="" type="checkbox"/> | | |
| 42. Further Description of Important Features Measures approximately 40 X 25 meters, 25 marked graves, some Baldknobbers reportedly buried there. Local citizens not anxious to publicize this fact, as many relatives of Baldknobbers remain in area, and their activities remain an emotional issue. | | 39. Endangered? By What? Yes <input type="checkbox"/> No <input checked="" type="checkbox"/> | | 5. Other Name(s) |
| 43. History and Significance | | 40. Visible from Public Road? Yes <input checked="" type="checkbox"/> No <input type="checkbox"/> | | |
| 44. Description of Environment and Outbuildings | | 41. Distance from and Frontage on Road 5 m | | |
| 45. Sources of Information Grace Jenkins and Esther Flatness, Sparta | | 46. Prepared by Jeep Helm | | 5. Other Name(s) |
| | | 47. Organization C.A.R. SMSU | | |
| | | 48. Date 9-7-78 49. Revision Date(s) | | |





Office of Historic Preservation, P.O. Box 176, Jefferson City, Missouri 65101
HISTORIC INVENTORY

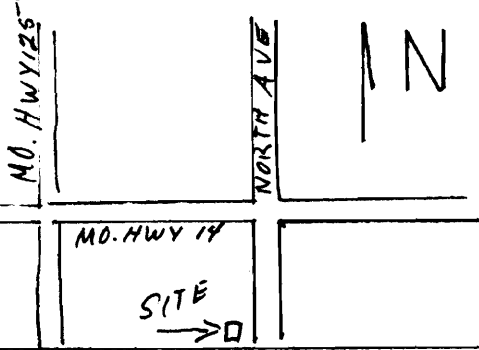

CNA5001-072

| | | | | | |
|---|--|--------------------|--|---|---|
| 1 No 2 County Christian | 4 Present Name(s) Roy Teal home | 1. No | | | |
| 3 Location of Negatives C. A. R. SMSU | 5 Other Name(s) | | | | |
| 6 Specific Location NW corner North and Scott streets | | | | | |
| 7 City or Town If Rural, Township & Vicinity Sparta | 16 Thematic Category 17 Date(s) or Period Constructed approx. 1870s | 2. County | | | |
| 8 Site Plan with North Arrow | 18 Style or Design 19 Architect or Engineer 20 Contractor or Builder 21 Original Use, if apparent 22 Present Use 23 Ownership Public <input type="checkbox"/> Private <input checked="" type="checkbox"/> | | | | |
|  | 24 Owner's Name & Address, if known Roy Teal Sparta, Missouri | | | | |
| 9 Coordinates UTM Lat _____ Long _____ | 25 Open to Public? Yes <input type="checkbox"/> No <input checked="" type="checkbox"/> | 4. Present Name(s) | | | |
| 10 Site <input type="checkbox"/> Structure <input type="checkbox"/> Building <input checked="" type="checkbox"/> Object <input type="checkbox"/> | 26 Local Contact Person or Organization 27 Other Surveys in Which Included | | | | |
| <table border="1" style="width:100%; border-collapse: collapse;"> <tr> <td style="width:50%;">11 On National Register? Yes <input type="checkbox"/> No <input checked="" type="checkbox"/></td> <td style="width:50%;">12 Is It Eligible? Yes <input type="checkbox"/> No <input type="checkbox"/></td> </tr> <tr> <td>13 Part of Estab. Hist. Dist.? Yes <input type="checkbox"/> No <input checked="" type="checkbox"/></td> <td>14 District Potent'l? Yes <input type="checkbox"/> No <input type="checkbox"/></td> </tr> </table> | 11 On National Register? Yes <input type="checkbox"/> No <input checked="" type="checkbox"/> | | 12 Is It Eligible? Yes <input type="checkbox"/> No <input type="checkbox"/> | 13 Part of Estab. Hist. Dist.? Yes <input type="checkbox"/> No <input checked="" type="checkbox"/> | 14 District Potent'l? Yes <input type="checkbox"/> No <input type="checkbox"/> |
| 11 On National Register? Yes <input type="checkbox"/> No <input checked="" type="checkbox"/> | 12 Is It Eligible? Yes <input type="checkbox"/> No <input type="checkbox"/> | | | | |
| 13 Part of Estab. Hist. Dist.? Yes <input type="checkbox"/> No <input checked="" type="checkbox"/> | 14 District Potent'l? Yes <input type="checkbox"/> No <input type="checkbox"/> | | | | |
| 15 Name of Established District | 38 Preservation Underway? Yes <input type="checkbox"/> No <input checked="" type="checkbox"/> | 5. Other Name(s) | | | |
| 42 Further Description of Important Features | 39 Endangered? By What? Yes <input type="checkbox"/> No <input checked="" type="checkbox"/> | | | | |
| 43 History and Significance |  | | | | |
| 44 Description of Environment and Outbuildings | | 5. Other Name(s) | | | |
| 45 Sources of Information Roy Teal, owner | | | | | |
| 46 Prepared by Jeep Helm 47 Organization C.A.R. SMSU 48 Date 9/5/78 49 Revision Date(s) | | | | | |



Office of Historic Preservation, P.O. Box 176, Jefferson City, Missouri 65101
HISTORIC INVENTORY

CIVAS001-072

| | | | | |
|--|--|--|--|------------------|
| 1. No | | 4. Present Name(s) Walter Thomas home | | 1. No |
| 2. County Christian | | 5. Other Name(s) | | |
| 3. Location of Negatives C.A.R. SMSU | | | | |
| 6. Specific Location South end of North street, west side of street. | | 16. Thematic Category | | 2. County |
| 7. City or Town If Rural, Township & Vicinity Sparta | | 17. Date(s) or Period Built 1911 | | |
| 8. Site Plan with North Arrow  | | 18. Style or Design | | |
| 9. Coordinates UTM Lat Long | | 19. Architect or Engineer | | |
| 10. Site <input type="checkbox"/> Building <input checked="" type="checkbox"/> Structure <input type="checkbox"/> Object <input type="checkbox"/> | | 20. Contractor or Builder | | |
| 11. On National Register? Yes <input type="checkbox"/> No <input checked="" type="checkbox"/> | | 21. Original Use, if apparent | | |
| 12. Is It Eligible? Yes <input type="checkbox"/> No <input type="checkbox"/> | | 22. Present Use Private home | | |
| 13. Part of Estab. Hist. Dist.? Yes <input type="checkbox"/> No <input checked="" type="checkbox"/> | | 23. Ownership Public <input type="checkbox"/> Private <input checked="" type="checkbox"/> | | |
| 14. District Potent'l? Yes <input type="checkbox"/> No <input type="checkbox"/> | | 24. Owner's Name & Address, if known Walter Thomas Sparta, Missouri | | |
| 15. Name of Established District | | 25. Open to Public? Yes <input type="checkbox"/> No <input checked="" type="checkbox"/> | | |
| 42. Further Description of Important Features 5 rooms, 3 ionic columns on porch, chimney straddle, upper window leaded, small stained glass window downstairs. Cornice, boxed plain, frieze below cornice, pediment below that. Porch, umbrage. | | 26. Local Contact Person or Organization | | |
| 43. History and Significance | | 27. Other Surveys in Which Included | | |
| 44. Description of Environment and Outbuildings | | 28. No. of Stories 1 $\frac{1}{2}$ | | |
| 45. Sources of Information Walter Thomas | | 29. Basement? Yes <input checked="" type="checkbox"/> No <input type="checkbox"/> | | |
| | | 30. Foundation Material | | |
| | | 31. Wall Construction Frame | | |
| | | 32. Roof Type & Material Gabled, mixed | | |
| | | 33. No. of Bays Front Side | | |
| | | 34. Wall Treatment Beveled siding | | |
| | | 35. Plan Shape | | 5. Other Name(s) |
| | | 36. Changes (Explain in #42) Addition <input type="checkbox"/> Altered <input type="checkbox"/> Moved <input type="checkbox"/> | | |
| | | 37. Condition Interior Exterior <u>Good</u> | | |
| | | 38. Preservation Underway? Yes <input type="checkbox"/> No <input checked="" type="checkbox"/> | | |
| | | 39. Endangered? By What? Yes <input type="checkbox"/> No <input checked="" type="checkbox"/> | | |
| | | 40. Visible from Public Road? Yes <input checked="" type="checkbox"/> No <input type="checkbox"/> | | |
| | | 41. Distance from and Frontage on Road 35 m | | |
| | |  | | |
| | | 46. Prepared by Jeep Helm | | |
| | | 47. Organization C.A.R. SMSU | | |
| | | 48. Date 49. Revision Date(s) | | |



HISTORIC INVENTORY

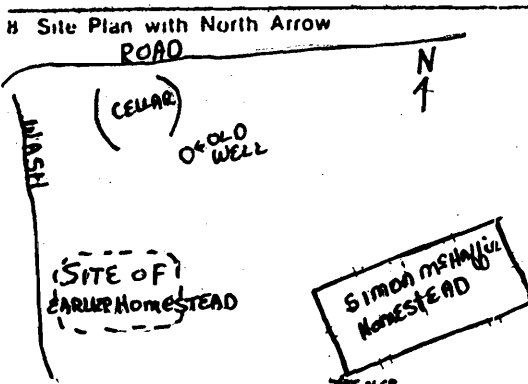
CNASCOI-074

| | | | |
|--|--|--|--|
| 1 No 23CN371 | | 4 Present Name(s) Temple Hill Cemetery and church SITE | |
| 2 County Christian | | 5 Other Name(s) | |
| 3 Location of Negatives | | | |
| 6 Specific Location SW SW SE Sec. 1 | | 16 Thematic Category | |
| 7 City or Town If Rural, Township & Vicinity T27N R19W | | 17 Date(s) or Period 1920s | |
| 8 Site Plan with North Arrow | | 18 Style or Design | |
| 9 Coordinates Lat Long | | 19 Architect or Engineer | |
| 10 Site I X Building I I Structure I I Object I I | | 20 Contractor or Builder | |
| 11 On National Register? Yes I I No X I | | 21 Original Use, if apparent Cemetery | |
| 12 Is II Eligible? Yes I I No I I | | 22 Present Use Cemetery | |
| 13 Part of Estab. Hist. Dist.? Yes I I No X I | | 23 Ownership Public I I Private I I | |
| 14 District Potent'I? Yes I I No I I | | 24 Owner's Name & Address, if known | |
| 15 Name of Established District | | 25 Open to Public? Yes I I No I I | |
| 42 Further Description of Important Features <p>There are approx. 20 graves in a fenced-in area. The church was torn down 20 years ago, however, the concrete foundation of the church is visible.</p> <p>38. Cemetery is maintained.</p> | | 26 Local Contact Person or Organization C.A.R. SMSU | |
| 43 History and Significance Names on some of the markers are Young, Phillips, McHaffie. | | 27 Other Surveys in Which Included | |
| 44 Description of Environment and Outbuildings Foundation of church about 12m south of cemetery. Site ⁵ on hilltop in pasture. | | 28 No. of Stories | |
| 45 Sources of Information Mr. and Mrs. Applegate | | 29 Basement? Yes I I No I I | |
| | | 30 Foundation Material | |
| | | 31 Wall Construction | |
| | | 32 Roof Type & Material | |
| | | 33 No. of Bays Front Side | |
| | | 34 Wall Treatment | |
| | | 35 Plan Shape | |
| | | 36 Changes (Explain in #42) Addition I I Altered I I Moved I I | |
| | | 37 Condition Interior excellent Exterior excellent | |
| | | 38 Preservation Underway? Yes X I No I I | |
| | | 39 Endangered? By What? Yes I I No I I | |
| | | 40 Visible from Public Road? Yes X I No I I | |
| | | 41 Distance from and Frontage on Road | |
| | | 46 Prepared by Helm, Reuter, Fischer | |
| | | 47 Organization C.A.R. SMSU | |
| | | 48 Date 11/21/78 | |
| | | 49 Revision Date(s) | |



Office of Historic Preservation, P.O. Box 176, Jefferson City, Missouri 65101
HISTORIC INVENTORY

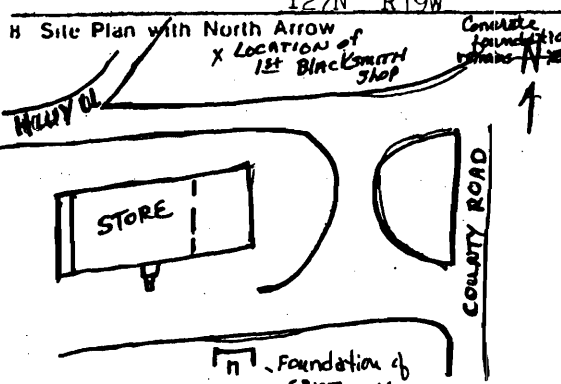
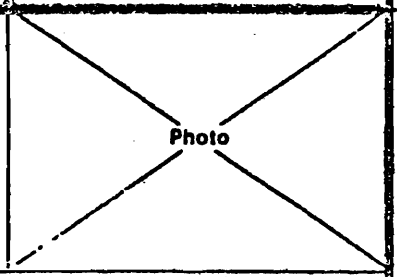
CNAS001-075

| | | | |
|--|--|--|--|
| 1 No 23CN261 | | 4 Present Name(s) Simon McHaffie Homestead | |
| 2 County Christian | | 5 Other Name(s) | |
| 3 Location of Negatives | | | |
| 6 Specific Location NW SE SE | | 16 Thematic Category | |
| 7 City or Town If Rural, Township & Vicinity T27N R19W Sec. 2 | | 17 Date(s) or Period Early 20th century | |
| 8 Site Plan with North Arrow  | | 18 Style or Design rectangle - wood planking | |
| | | 19 Architect or Engineer | |
| | | 20 Contractor or Builder | |
| | | 21 Original Use, if apparent residence | |
| | | 22 Present Use shed | |
| 9 Coordinates Lat _____ Long _____ UTM _____ | | 23 Ownership Public <input checked="" type="checkbox"/> Private <input type="checkbox"/> | |
| 10 Site Building <input checked="" type="checkbox"/> Structure <input type="checkbox"/> Object <input type="checkbox"/> | | 24 Owner's Name & Address, if known Virgil McHaffie | |
| 11 On National Register? Yes <input type="checkbox"/> No <input checked="" type="checkbox"/> | | 25 Open to Public? Yes <input type="checkbox"/> No <input checked="" type="checkbox"/> | |
| 12 Is It Eligible? Yes <input type="checkbox"/> No <input checked="" type="checkbox"/> | | 26 Local Contact Person or Organization C.A.R. SMSU | |
| 13 Part of Estab Hist Dist? Yes <input type="checkbox"/> No <input checked="" type="checkbox"/> | | 27 Other Surveys in Which Included | |
| 14 District Potent'l? Yes <input type="checkbox"/> No <input checked="" type="checkbox"/> | | 28 No. of Stories one | |
| 15 Name of Established District | | 29 Basement? Yes <input type="checkbox"/> No <input checked="" type="checkbox"/> | |
| 42 Further Description of Important Features Limestone rock pillar foundation - vertical planking outside horizontal planking inside. House is wallpapered with a wood planked floor and ceiling. There are two rooms with one door and one window on the front, and one door and one window on the back. The side had one window on each side. The cellar is limestone (cellar still in use) approx. 2 x 4 meters. | | 30 Foundation Material Limestone rock pillar | |
| | | 31 Wall Construction horiz. planking | |
| | | 32 Roof Type & Material gable - wood | |
| | | 33 No. of Bays Front 2 Side 1 | |
| | | 34 Wall Treatment wall paper | |
| | | 35 Plan Shape rectangle | |
| | | 36 Changes (Explain in #42) Addition <input type="checkbox"/> Altered <input type="checkbox"/> Moved <input type="checkbox"/> | |
| | | 37 Condition Interior poor Exterior poor | |
| | | 38 Preservation Underway? Yes <input type="checkbox"/> No <input checked="" type="checkbox"/> | |
| | | 39 Endangered? By What? Yes <input type="checkbox"/> No <input checked="" type="checkbox"/> | |
| | | 40 Visible from Public Road? Yes <input type="checkbox"/> No <input checked="" type="checkbox"/> | |
| | | 41 Distance from and Frontage on Road | |
| 43 History and Significance made of hand hewn stone. The date 1902 is visible on one of the stones. There is a well hole southeast of the cellar. | | | |
| 44 Description of Environment and Outbuildings Part of the present homestead of Virgil McHaffie's old house. The old house was used as a shed and cellar on various occasions. | | | |
| 45 Sources of Information Mr. Virgil McHaffie | | 46 Prepared by Helm Davis Fischer | |
| | | 47 Organization C.A.R. SMSU | |
| | | 48 Date 8/22/78 | |
| | | 49 Revision Date(s) | |



Office of Historic Preservation, P.O. Box 176, Jefferson City, Missouri 65101
HISTORIC INVENTORY

CNASC001-076

| | | | |
|---|--|--|--|
| 1. No 23CN263 | | 4. Present Name(s) Loveland Store | |
| 2. County Christian | | 5. Other Name(s) Pedelo Store | |
| 3. Location of Negatives | | | |
| 6. Specific Location NE NE SW Sec. 4 | | 16. Thematic Category | |
| 7. City or Town Il Rural, Township & Vicinity T27N R19W | | 17. Date(s) or Period Early 1900's | |
|  | | 18. Style or Design rectangle | |
| | | 19. Architect or Engineer | |
| 8. Site Plan with North Arrow | | 20. Contractor or Builder Jake Lassley | |
| | | 21. Original Use, if apparent store | |
| | | 22. Present Use store | |
| 9. Coordinates Lat Long | | 23. Ownership Public <input checked="" type="checkbox"/> Private <input type="checkbox"/> | |
| 10. Site <input checked="" type="checkbox"/> Building <input checked="" type="checkbox"/> Structure <input type="checkbox"/> Object <input type="checkbox"/> | | 24. Owner's Name & Address, if known | |
| 11. On National Register? Yes <input type="checkbox"/> No <input checked="" type="checkbox"/> | | 25. Open to Public? not at present Yes <input type="checkbox"/> No <input checked="" type="checkbox"/> | |
| 12. Is Eligible? Yes <input type="checkbox"/> No <input type="checkbox"/> | | 26. Local Contact Person or Organization C.A.R. SMSU | |
| 13. Part of Estab Hist Dist? Yes <input type="checkbox"/> No <input checked="" type="checkbox"/> | | 27. Other Surveys in Which Included | |
| 14. District Potent'l? Yes <input type="checkbox"/> No <input type="checkbox"/> | | | |
| 15. Name of Established District | | 28. No. of Stories one | |
| | | 29. Basement? Yes <input type="checkbox"/> No <input checked="" type="checkbox"/> | |
| | | 30. Foundation Material concrete | |
| | | 31. Wall Construction cement blocks | |
| | | 32. Roof Type & Material gable | |
| | | 33. No. of Bays Front 3 Side 2 | |
| | | 34. Wall Treatment dry wall | |
| | | 35. Plan Shape rectangle | |
| | | 36. Changes (Explain in #42) Addition <input type="checkbox"/> Altered <input type="checkbox"/> Moved <input type="checkbox"/> | |
| | | 37. Condition Interior good Exterior good | |
| | | 38. Preservation Underway? Yes <input type="checkbox"/> No <input checked="" type="checkbox"/> | |
| | | 39. Endangered? By What? Yes <input type="checkbox"/> No <input checked="" type="checkbox"/> | |
| | | 40. Visible from Public Road? Yes <input checked="" type="checkbox"/> No <input type="checkbox"/> | |
| | | 41. Distance from and Frontage on Road 5 meters | |
| 42. Further Description of Important Features | | | |
| <p>The building is large limestone blocks with cement mortar and cement cover on the blocks. All are painted white. One block measures approx 20 x 30 x 40 cm. Inside is a hardwood floor, dry wall (sheet rock) walls, relief tin metal ceiling</p> | | | |
| <div style="text-align: center; border: 1px solid black; width: 100px; height: 100px; margin: 0 auto;">  </div> | | | |
| | | | |
| 43. History and Significance | | | |
| <p>The area dates back to the turn-of-the-century as an early community center.</p> | | | |
| 44. Description of Environment and Outbuildings | | | |
| <p>South of the store is an old grist mill foundation. Approximately 15 meters to the northeast is where the blacksmiths shop was. Some local people have found pieces of metal and nails there. There is also a concrete foundation 25 meters east of the store.</p> | | | |
| 45. Sources of Information | | | |
| 46. Prepared by Joetta K. Davis | | | |
| 47. Organization C.A.R. SMSU | | | |
| 48. Date 8-31-78 | | | |
| 49. Revision Date(s) | | | |



HISTORIC INVENTORY

CINASOOI-077

| | | | |
|---|--|---|--|
| 1 No 23CN269 | | 4 Present Name(s) Pedelo School | |
| 2 County Christian | | 5 Other Name(s) Springhill School | |
| 3 Location of Negatives | | | |
| 5 Specific Location SW SW NE | | 16. Thematic Category | 28. No. of Stories one |
| 7 City or Town If Rural, Township & Vicinity T27N R19W Sec. 5 | | 17 Date(s) or Period Early 1900's (1904) | 29. Basement? Yes <input type="checkbox"/> No <input checked="" type="checkbox"/> |
| 8 Site Plan with North Arrow | | 18. Style or Design rectangle | 30. Foundation Material limestone |
| | | 19. Architect or Engineer | 31. Wall Construction wood frame w/horiz. plank wall |
| | | 20. Contractor or Builder | 32. Roof Type & Material high gable, wooden shingle |
| | | 21. Original Use, if apparent school | 33. No. of Bays Front 3 Side 2 |
| | | 22. Present Use abandon | 34. Wall Treatment clapboard |
| | | 23 Ownership Public <input checked="" type="checkbox"/> Private <input type="checkbox"/> | 35. Plan Shape rectangle |
| | | 24. Owner's Name & Address, if known Alvin Davis R.R., Rogersville, Mo. | 36. Changes (Explain in #42). Addition <input type="checkbox"/> Altered <input checked="" type="checkbox"/> Moved <input type="checkbox"/> |
| 9 Coordinates UTM Lat 4102040 N Long 496180-496190 E | | 25. Open to Public? Yes <input type="checkbox"/> No <input checked="" type="checkbox"/> | 37. Condition Interior poor Exterior fair |
| 10 Site <input type="checkbox"/> Building <input checked="" type="checkbox"/> Structure <input type="checkbox"/> Object <input type="checkbox"/> | | 26. Local Contact Person or Organization C.A.R. SMSU | 38. Preservation Underway? Yes <input type="checkbox"/> No <input checked="" type="checkbox"/> |
| 11. On National Register? Yes <input type="checkbox"/> No <input checked="" type="checkbox"/> 12. Is Eligible? Yes <input type="checkbox"/> No <input checked="" type="checkbox"/> | | 27. Other Surveys in Which Included | 39. Endangered? By What? Yes <input type="checkbox"/> No <input checked="" type="checkbox"/> |
| 13 Part of Estab Hist Dist? Yes <input type="checkbox"/> No <input checked="" type="checkbox"/> 14. District Potent? Yes <input type="checkbox"/> No <input checked="" type="checkbox"/> | | | 40. Visible from Public Road? Yes <input checked="" type="checkbox"/> No <input type="checkbox"/> |
| 15 Name of Established District | | | 41. Distance from and Frontage on Road 20 meters |
| 42. Further Description of Important Features Double front wood doors with 2 windows in front. Sides originally had 4 windows each, some are now plastered up. The back originally had 6 windows now boarded up. Informant states that room was divided length-wise into 2 rooms, now one large cloakroom in SE corner approx. 2 x 2 meters. Windows in back are double hung windows, 2 shades 6/6 lights. Windows on side are 2/2 lights. In front windows are single hung windows. | | | |
| 43 History and Significance 6 lights, 1 sash. Measurements: Outside, 10.3 x 12.55 meters Inside: 9.9 x 12.15 meters. Porch adds 2 meters to the length and runs the width of the building. There is a covered gallery porch with 4 posts. There is a plank hardwood floor, sheet rock and plaster wall treatment inside and part wood. | | | |
| 44 Description of Environment and Outbuildings The school building is standing in an overgrown corner of the pasture. | | | |
| 45 Sources of Information Bert Hacker, Elmer Butler, Jesse Davis | | 46. Prepared by Joetta K. Davis | |
| | | 47. Organization C.A.R. SMSU | |
| | | 48. Date 0-5-73 | 49. Revision Date(s) |



HISTORIC INVENTORY

CNAS001-078

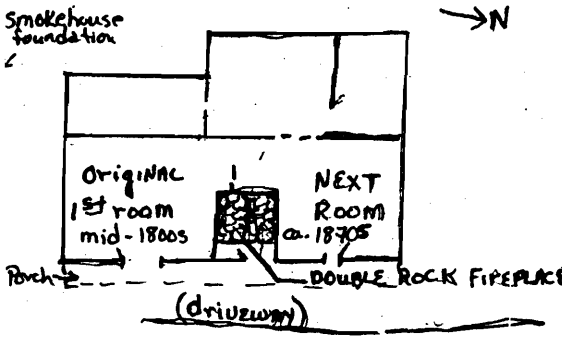
| | | |
|---|---|--------------------|
| 1 No 23CN370 2 County Christian 3 Location of Negatives | 4 Present Name(s) <div style="text-align: center; font-size: 1.2em;">Springhill Cemetery</div> 5 Other Name(s) | 1. No |
| 6 Specific Location <div style="text-align: center;">NW NW SE Sec. 5</div> 7 City or Town If Rural, Township & Vicinity <div style="text-align: center;">T27N R19W</div> 8 Site Plan with North Arrow <div style="text-align: center;"> </div> 9 Coordinates <div style="display: flex; justify-content: space-between;"> <div>Lat</div> <div>E 49°56'0"</div> </div> <div style="display: flex; justify-content: space-between;"> <div>Long</div> <div>N 41°01'38"</div> </div> | 16. Thematic Category 17. Date(s) or Period <div style="text-align: center;">Late 1800s to the present</div> 18. Style or Design 19. Architect or Engineer 20. Contractor or Builder 21. Original Use, if apparent <div style="text-align: center;">Cemetery</div> 22. Present Use <div style="text-align: center;">Cemetery</div> 23. Ownership <div style="display: flex; justify-content: space-between;"> <div></div> <div>Public <input checked="" type="checkbox"/> Private <input type="checkbox"/></div> </div> 24. Owner's Name & Address, if known 25. Open to Public? <div style="display: flex; justify-content: space-between;"> <div></div> <div>Yes <input checked="" type="checkbox"/> No <input type="checkbox"/></div> </div> 26. Local Contact Person or Organization <div style="text-align: center;">C.A.R. SMSU</div> 27. Other Surveys in Which Included | 2. County |
| | 28. No. of Stories 29. Basement? Yes <input type="checkbox"/> No <input checked="" type="checkbox"/> 30. Foundation Material 31. Wall Construction 32. Roof Type & Material 33. No. of Bays <div style="display: flex; justify-content: space-between;"> <div>Front</div> <div>Side</div> </div> 34. Wall Treatment 35. Plan Shape rectangle 36. Changes <div style="display: flex; justify-content: space-between;"> <div>(Explain in #42)</div> <div>Addition <input type="checkbox"/> Altered <input type="checkbox"/> Moved <input type="checkbox"/></div> </div> 37. Condition <div style="display: flex; justify-content: space-between;"> <div>Interior</div> <div></div> </div> <div style="display: flex; justify-content: space-between;"> <div>Exterior</div> <div>good</div> </div> 38. Preservation Underway? Yes <input checked="" type="checkbox"/> No <input type="checkbox"/> 39. Endangered? By What? Yes <input type="checkbox"/> No <input checked="" type="checkbox"/> 40. Visible from Public Road? Yes <input checked="" type="checkbox"/> No <input type="checkbox"/> 41. Distance from and Frontage on Road | 4. Present Name(s) |
| 42. Further Description of Important Features <p>The old Pedelo School is north of the cemetery. There are approx. 80-90 graves. Some of the names on the markers are Eldrige (died 1868), Anderson Cavenes (died 1901). Other names are Bracken, Pettit, Phillips, and Roller.</p> | <div style="text-align: center; font-size: 2em;">Photo</div> | 5. Other Name(s) |
| 43. History and Significance <p>Early Anglo-European cemetery of the late 1800s. Many local prominent residents of the past are buried here.</p> | | |
| 44. Description of Environment and Outbuildings <p>The cemetery is fenced-in. Highway U runs east and west just north of the cemetery. A pasture is to the east and south of the cemetery. Just to the west is the site of the original Pedelo School (23CN264).</p> | | |
| 45. Sources of Information <div style="text-align: center;"> Ellis Copeland Rogersville, Mo. </div> | 46. Prepared by <div style="text-align: center;">Helm, Reuter, Fischer</div> 47. Organization <div style="text-align: center;">C.A.R. SMSU</div> <div style="display: flex; justify-content: space-between;"> <div>48. Date 11/21/78</div> <div>49. Revision Date(s)</div> </div> | |

A black and white photograph of the entrance to Springhill Cemetery. A wire mesh fence runs across the foreground, with a gravel path leading through it. To the right, a sign is attached to the fence. In the background, several tombstones are scattered across a grassy field, with three large evergreen trees standing prominently.

**SPRINGHILL
CEMETARY**

Office of Historic Preservation, P.O. Box 176, Jefferson City, Missouri 65101
HISTORIC INVENTORY

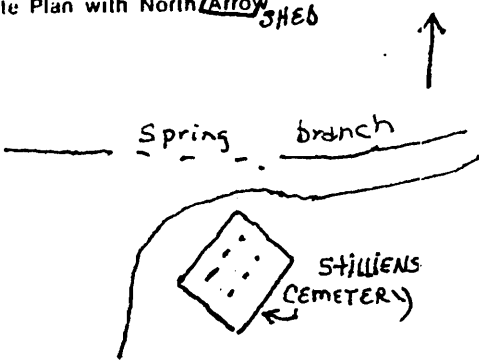
CNAS001-079

| | | | |
|--|--|---|--|
| 1 No 23CN266 | | 4 Present Name(s) Alfred Stilliens Homeplace | |
| 2 County Christian | | 5 Other Name(s) | |
| 3 Location of Negatives | | | |
| 6 Specific Location SE SW NE | | 16. Thematic Category | |
| 7 City or Town If Rural, Township & Vicinity T27N R19W Sec. 6 | | 17 Date(s) or Period mid-1800's or earlier | |
| 8 Site Plan with North Arrow  | | 18. Style or Design log, half-dovetail notching | |
| | | 19. Architect or Engineer | |
| | | 20. Contractor or Builder | |
| | | 21. Original Use, if apparent home | |
| | | 22 Present Use home | |
| | | 23 Ownership Public <input type="checkbox"/> Private <input checked="" type="checkbox"/> | |
| | | 24. Owner's Name & Address, if known Mrs. Gerdie (Stilliens) Shertz Rt. 1, Rogersville, Mo. | |
| 9 Coordinates Lat 4102110 N Long 495240 E | | 25. Open to Public? Yes <input type="checkbox"/> No <input checked="" type="checkbox"/> | |
| 10 Site <input type="checkbox"/> Building <input checked="" type="checkbox"/> Structure <input type="checkbox"/> Object <input type="checkbox"/> | | 26. Local Contact Person or Organization C.A.R. SMSU | |
| 11. On National Register? Yes <input type="checkbox"/> No <input checked="" type="checkbox"/> | | 27. Other Surveys in Which Included | |
| 12. Is Eligible? Yes <input type="checkbox"/> No <input type="checkbox"/> | | 37. Condition Interior good Exterior good | |
| 13 Part of Estab Hist Dist? Yes <input type="checkbox"/> No <input checked="" type="checkbox"/> | | | |
| 14. District Potent'l? Yes <input type="checkbox"/> No <input type="checkbox"/> | | 39. Endangered? By What? Yes <input type="checkbox"/> No <input type="checkbox"/> | |
| 15 Name of Established District | | 40. Visible from Public Road? Yes <input type="checkbox"/> No <input checked="" type="checkbox"/> | |
| | | 41. Distance from and Frontage on Road 1/4 mile | |
| 42. Further Description of Important Features <p>A room has been added on to the NE and built rock double fireplace (now paneled off). Later two NE rooms were built and a kitchen was added in back of the original room in 1940. It has a unique and rare architectural structure for mid to late 1800's.</p> | | | |
| Photo | | | |
| 43 History and Significance <p>Mrs. Shertz was born in the house 82 years ago. Her grandparents (Alfred Stilliens) moved into the one room log house during the Civil War. First room was here before. Her father was born there in 1868, when he married, they added on a northeast room and built fireplace. One of the earliest homesteads in area, the first room was built prior to the Civil War.</p> | | | |
| 44 Description of Environment and Outbuildings <p>There was an early log barn north of house just southeast of current barn, no visible evidence left. Foundation of smokehouse was built in 1916 just south of kitchen. The person who built it made pottery. Around 1925 her father had a canning</p> | | | |
| 45 Sources of Information <p>factory for tomatoes, some of the furnace and equipment pieces are still visible.</p> | | 46. Prepared by Joetta K. Davis | |
| Mrs. Gerdie (Stilliens) Shertz and husband Hershel Shertz | | 47. Organization C.A.R. SMSU | |
| | | 48. Date 9-7-78 | |
| | | 49 Revision Date(s) | |



Office of Historic Preservation, P.O. Box 176, Jefferson City, Missouri 65101
HISTORIC INVENTORY

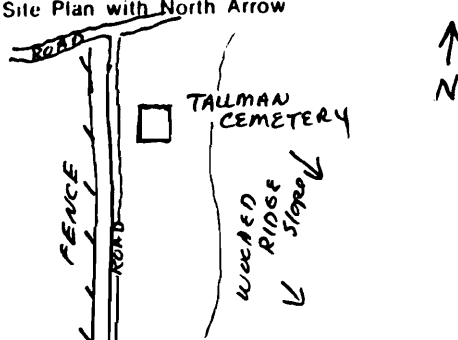
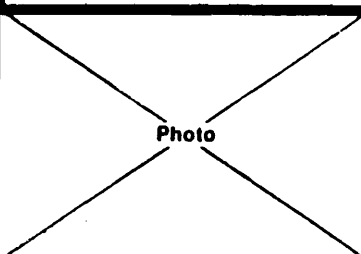
CNAS001-080

| | | | |
|---|--|---|--|
| 1 No 23CN267 | | 4. Present Name(s) Stilliens Cemetery | |
| 2 County Christian | | 5. Other Name(s) Listed as Spillens Cemetery on topographical map | |
| 3 Location of Negatives | | | |
| 6 Specific Location NE¼ NW¼, SE¼ Sec. 6 | | 16. Thematic Category | |
| 7 City or Town If Rural, Township & Vicinity T27N R19W | | 17. Date(s) or Period Mid 1800s through early 1900s | |
| 8. Site Plan with North Arrow  | | 18. Style or Design | |
| | | 19. Architect or Engineer | |
| | | 20. Contractor or Builder | |
| | | 21. Original Use, if apparent Cemetery | |
| | | 22. Present Use | |
| 9 Coordinates Lat. UTM 4102030 N Long 495190 E | | 23. Ownership Public <input type="checkbox"/> Private <input checked="" type="checkbox"/> | |
| 10. Site <input checked="" type="checkbox"/> Building <input type="checkbox"/> Structure <input type="checkbox"/> Object <input type="checkbox"/> | | 24. Owner's Name & Address, if known Mrs. Gertie (Stilliens) Shertz Rt. 1 Rogersville, MO | |
| 11. On National Register? Yes <input type="checkbox"/> No <input checked="" type="checkbox"/> | | 25. Open to Public? Yes <input type="checkbox"/> No <input checked="" type="checkbox"/> | |
| 12. Is It Eligible? Yes <input type="checkbox"/> No <input type="checkbox"/> | | 26. Local Contact Person or Organization C.A.R. SMSU | |
| 13 Part of Estab. Hist. Dist.? Yes <input type="checkbox"/> No <input checked="" type="checkbox"/> | | 27. Other Surveys in Which Included | |
| 14. District Potent'l? Yes <input type="checkbox"/> No <input type="checkbox"/> | | | |
| 15. Name of Established District | | | |
| 42. Further Description of Important Features The cemetery is the Stilliens family cemetery. The fence is falling down and the cemetery is somewhat overgrown. There are about 16 graves in the cemetery according to Mrs. Shertz, but only a few stone markers are evident. Size is about 10 x 8 meters. | | Photo | |
| 43 History and Significance J. E. and Etta Stilliens (1910), Mrs. Shertz's parents, Fred Horton (a cousin) May 1892-June 1919 (only standing marker), Mrs. Shertz's grandmother and two grandfathers are buried there. Also several graves of people Mr. Shertz didn't know. | | | |
| 44. Description of Environment and Outbuildings Situated on second terrace on left bank of Pedelo Creek. A spring branch runs to the north of the cemetery. The cemetery is about 50 meters south of Mrs. Shertz's home. (See Rogersville topographical map) | | | |
| 45 Sources of Information Mrs. Gertie (Stilliens) Shertz | | 46. Prepared by Helm, Davis, Fischer | |
| | | 47. Organization C.A.R. SMSU | |
| | | 48. Date 12/27/78 49 Revision Date(s) | |



HISTORIC INVENTORY

CUASCOO-081

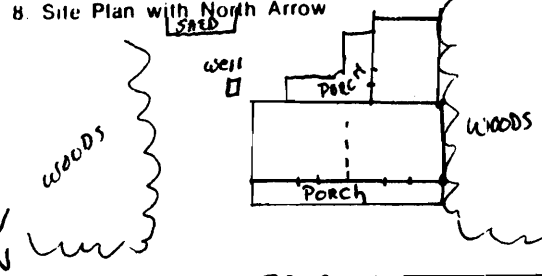
| | | | | | | | | | | | | | | | | |
|--|--|--|------------------------------------|-----------------------------------|--|------------------|-----------|--------------------------|--------------------|-----------------|---------------------|----------------------|---------------------|----------------------------|--------------------------|--|
| 1. No 23CN279 | | 4. Present Name(s) Tallman Cemetery | | 1 NO | | | | | | | | | | | | |
| 2. County Christian | | 5. Other Name(s) | | | | | | | | | | | | | | |
| 3. Location of Negatives | | | | | | | | | | | | | | | | |
| 6. Specific Location NW¼, NW¼, NW¼ sec 7 | | 16. Thematic Category | | 2 County | | | | | | | | | | | | |
| 7. City or Town If Rural, Township & Vicinity T27N R19 W | | 17. Date(s) or Period 1800s | | | | | | | | | | | | | | |
| 8. Site Plan with North Arrow  | | 18. Style or Design | | | | | | | | | | | | | | |
| 9. Coordinates UTM Lat Long | | 19. Architect or Engineer | | 4 Present Name(s) | | | | | | | | | | | | |
| | | 20. Contractor or Builder | | | | | | | | | | | | | | |
| | | 21. Original Use, if apparent cemetery | | | | | | | | | | | | | | |
| 10. <table border="1" style="width:100%; border-collapse: collapse;"> <tr> <td style="width:50%;">Site <input type="checkbox"/></td> <td style="width:50%;">Structure <input type="checkbox"/></td> </tr> <tr> <td>Building <input type="checkbox"/></td> <td>Object <input checked="" type="checkbox"/></td> </tr> </table> | | Site <input type="checkbox"/> | Structure <input type="checkbox"/> | Building <input type="checkbox"/> | Object <input checked="" type="checkbox"/> | 22. Present Use | | | | | | | | | | |
| Site <input type="checkbox"/> | Structure <input type="checkbox"/> | | | | | | | | | | | | | | | |
| Building <input type="checkbox"/> | Object <input checked="" type="checkbox"/> | | | | | | | | | | | | | | | |
| 11. On National Register? Yes <input type="checkbox"/> No <input checked="" type="checkbox"/> | | 23. Ownership Public <input type="checkbox"/> Private <input checked="" type="checkbox"/> | | | | | | | | | | | | | | |
| 12. Is It Eligible? Yes <input type="checkbox"/> No <input type="checkbox"/> | | 24. Owner's Name & Address, if known Jude Ranch | | | | | | | | | | | | | | |
| 13. Part of Estab. Hist. Dist.? Yes <input type="checkbox"/> No <input checked="" type="checkbox"/> | | 25. Open to Public? Yes <input type="checkbox"/> No <input checked="" type="checkbox"/> | | | | | | | | | | | | | | |
| 14. District Potent'l? Yes <input type="checkbox"/> No <input type="checkbox"/> | | 26. Local Contact Person or Organization SMSU | | | | | | | | | | | | | | |
| 15. Name of Established District | | 27. Other Surveys in Which Included | | | | | | | | | | | | | | |
| 42. Further Description of Important Features Cemetery is well kept and fenced. Size is about 12 x 15 m. There are at least 4 marked graves. | |  | | 5 Other Name(s) | | | | | | | | | | | | |
| 43. History and Significance Former property of H. E. Tallman buried in the cemetery. <table border="0" style="width:100%;"> <tr> <td style="width:33%;">Marked graves: J. E. Tallman</td> <td style="width:33%;">Homer E. Tallman</td> <td style="width:33%;">Hattie E.</td> </tr> <tr> <td>Drowned in Finley</td> <td>May 3, 1848</td> <td>His Wife</td> </tr> <tr> <td>Mar. 6, 1886</td> <td>Sept. 9, 1895</td> <td>Nov. 22 1851</td> </tr> <tr> <td>Aged 15 yrs., 6 mo.</td> <td>Age 47 yr. 4 mon.</td> <td></td> </tr> <tr> <td>Eddie wait for me at heavens gate</td> <td></td> <td></td> </tr> </table> <div style="float: right; text-align: right;"> Corpl. Calvin Beasley Co. E 107 Ill. Inf. </div> | | | | | Marked graves: J. E. Tallman | Homer E. Tallman | Hattie E. | Drowned in Finley | May 3, 1848 | His Wife | Mar. 6, 1886 | Sept. 9, 1895 | Nov. 22 1851 | Aged 15 yrs., 6 mo. | Age 47 yr. 4 mon. | |
| Marked graves: J. E. Tallman | Homer E. Tallman | Hattie E. | | | | | | | | | | | | | | |
| Drowned in Finley | May 3, 1848 | His Wife | | | | | | | | | | | | | | |
| Mar. 6, 1886 | Sept. 9, 1895 | Nov. 22 1851 | | | | | | | | | | | | | | |
| Aged 15 yrs., 6 mo. | Age 47 yr. 4 mon. | | | | | | | | | | | | | | | |
| Eddie wait for me at heavens gate | | | | | | | | | | | | | | | | |
| 44. Description of Environment and Outbuildings Cemetery on rocky ridge top at the edge of a wooded slope. A small road is just to the north of the cemetery. | | 46. Prepared by Helm/Davis/RAR-H | | | | | | | | | | | | | | |
| 45. Sources of Information Ralph Foster | | 47. Organization C.A.R./SUMU | | | | | | | | | | | | | | |
| | | 48. Date 9-9-78 | | | | | | | | | | | | | | |
| | | 49. Revision Date(s) | | | | | | | | | | | | | | |



Office of Historic Preservation, P.O. Box 176, Jefferson City, Missouri 65101

HISTORIC INVENTORY

CIVASCOO1-082

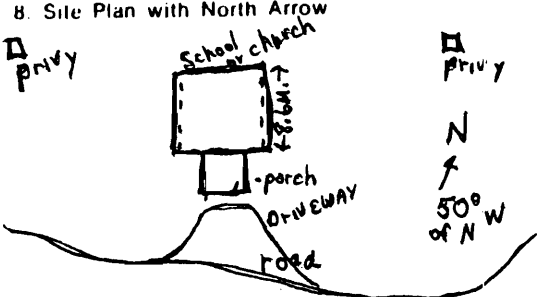
| | | | | |
|---|--|--|--|----------------------|
| 1 No 23CN306 | | 4 Present Name(s) Jake Pettet Homestead | | 1 No |
| 2 County Christian | | 5 Other Name(s) | | |
| 3 Location of Negatives | | | | |
| 6 Specific Location NW,NE,NE Sec. 9 | | 16. Thematic Category | | 2 County |
| 7 City or Town If Rural, Township & Vicinity T27N R19W | | 17. Date(s) or Period 1890's | | |
| 8. Site Plan with North Arrow  | | 18. Style or Design L-shape (vernacular) | | |
| | | 19. Architect or Engineer | | |
| | | 20. Contractor or Builder Jake Pettet | | |
| | | 21. Original Use, if apparent Home | | |
| | | 22 Present Use Home | | |
| | | 23. Ownership <div style="display: flex; justify-content: space-between;">Public <input type="checkbox"/></div> <div style="display: flex; justify-content: space-between;">Private <input checked="" type="checkbox"/></div> | | |
| | | 24. Owner's Name & Address, if known Robert Pettet | | |
| | | 25. Open to Public? <div style="display: flex; justify-content: space-between;">Yes <input type="checkbox"/></div> <div style="display: flex; justify-content: space-between;">No <input checked="" type="checkbox"/></div> | | |
| 9 Coordinates <div style="display: flex; justify-content: space-between;">LatLong</div> UTM | | 26. Local Contact Person or Organization C.A.R. SMSU | | 4 Present Name(s) |
| 10. <div style="display: flex; justify-content: space-between;">Site <input type="checkbox"/>Structure <input type="checkbox"/></div> <div style="display: flex; justify-content: space-between;">Building <input checked="" type="checkbox"/>Object <input type="checkbox"/></div> | | 27. Other Surveys in Which Included | | |
| 11. On National Register? Yes <input type="checkbox"/> No <input checked="" type="checkbox"/> | | 28. No. of Stories one | | |
| 12. Is It Eligible? Yes <input type="checkbox"/> No <input type="checkbox"/> | | 29. Basement? Yes <input type="checkbox"/> No <input checked="" type="checkbox"/> | | |
| 13. Part of Estab. Hist. Dist.? Yes <input type="checkbox"/> No <input checked="" type="checkbox"/> | | 30. Foundation Material stone with cement morta | | |
| 14. District Potent'l? Yes <input type="checkbox"/> No <input type="checkbox"/> | | 31. Wall Construction vertical-wood frame | | |
| 15. Name of Established District | | 32. Roof Type & Material metal gable, shingle | | |
| | | 33. No. of Bays <div style="display: flex; justify-content: space-between;">Front 4Side 3</div> | | |
| | | 34. Wall Treatment clap board | | |
| | | 35. Plan Shape L-shape | | |
| | | 36. Changes (Explain in #42) <div style="display: flex; justify-content: space-between;">Addition <input checked="" type="checkbox"/>Altered <input type="checkbox"/>Moved <input type="checkbox"/></div> | | |
| | | 37. Condition <div style="display: flex; justify-content: space-between;">Interior poorExterior poor</div> | | |
| | | 38. Preservation Underway? Yes <input type="checkbox"/> No <input checked="" type="checkbox"/> | | |
| | | 39. Endangered? By What? Yes <input type="checkbox"/> No <input type="checkbox"/> | | |
| | | 40. Visible from Public Road? Yes <input checked="" type="checkbox"/> No <input type="checkbox"/> | | |
| | | 41. Distance from and Frontage on Road 10 meters | | |
| 42. Further Description of Important Features <p>The house has a brick chimmney and a flu wood stove. A well, cellar, and privy are a few meters from the house. 36. The back room was added on around 1904.</p> | | | | 5 Other Name(s) |
| Photo | | | | |
| 43. History and Significance <p>Robert Pettet's father built the house in the 1890's The house is an example of a late 1800s homeplace.</p> | | | | |
| 44. Description of Environment and Outbuildings <p>An old concrete ground cellar close to the house is evident. An old smoke house used to stand in back of the house but is no longer there. There is also a privy in the back of the house.</p> | | | | |
| 45. Sources of Information Robert Pettet | | | | |
| 46. Prepared by Joetta K. Davis | | | | |
| 47. Organization C.A.R. SMSU | | | | |
| 48. Date 9-29-78 | | | | |
| 49. Revision Date(s) | | | | |



Office of Historic Preservation, P.O. Box 176, Jefferson City, Missouri 65101

HISTORIC INVENTORY

41453001-092

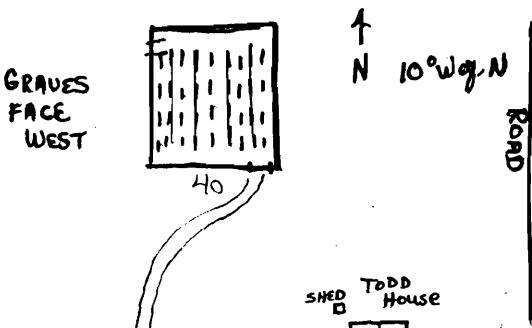
| | | | | | |
|---|--|---|--|------------------|--------------------|
| 1 No 23CN308 | | 4 Present Name(s) McHaffie Church | | 1 No | |
| 2 County Christian | | 5 Other Name(s) | | | |
| 3 Location of Negatives | | McHaffie School | | | |
| 6 Specific Location SE NW NE | | 16. Thematic Category | | 2. County | |
| 7 City or Town If Rural, Township & Vicinity T27N R19W Sec. 10 | | 17. Date(s) or Period 1926 to present | | | |
| 8. Site Plan with North Arrow  | | 18. Style or Design | | | |
| | | 19. Architect or Engineer | | | |
| | | 20. Contractor or Builder | | | |
| | | 21. Original Use, if apparent school - church | | | |
| 9 Coordinates UTM Lat Long | | 22. Present Use church | | | 4. Present Name(s) |
| 10. Site <input type="checkbox"/> Building <input checked="" type="checkbox"/> Structure <input type="checkbox"/> Object <input type="checkbox"/> | | 23. Ownership Public <input checked="" type="checkbox"/> Private <input type="checkbox"/> | | | |
| 11. On National Register? Yes <input type="checkbox"/> No <input checked="" type="checkbox"/> | | 24. Owner's Name & Address, if known | | | |
| 12. Is It Eligible? Yes <input type="checkbox"/> No <input type="checkbox"/> | | 25. Open to Public? Yes <input checked="" type="checkbox"/> No <input type="checkbox"/> | | | |
| 13. Part of Estab. Hist. Dist.? Yes <input type="checkbox"/> No <input checked="" type="checkbox"/> | | 26. Local Contact Person or Organization C.A.R. SMSU | | | |
| 14. District Potent'l? Yes <input type="checkbox"/> No <input type="checkbox"/> | | 27. Other Surveys in Which Included | | | |
| 15. Name of Established District | | 28. No. of Stories 1 | | | |
| 42. Further Description of Important Features The church has a closed porch on the front. Over the closed porch is a Belfrey with a bell and a wooden flag pole. | | 29. Basement? Yes <input type="checkbox"/> No <input checked="" type="checkbox"/> | | | |
| 43. History and Significance The building was built in 1926. It was first used as a school and then later a church. The site is an example of early 20th century schools. | | 30. Foundation Material coarse concrete | | | |
| 44. Description of Environment and Outbuildings There are two privies in the back on either side of the building | | 31. Wall Construction wood frame | | | |
| 45. Sources of Information Mr. James Todd | | 32. Roof Type & Material medium hip shingles | | | |
| | | 33. No. of Bays Front 3 Side 4 | | | |
| | | 34. Wall Treatment shiplap | | | |
| | | 35. Plan Shape square | | | |
| | | 36. Changes (Explain in #42) Addition <input type="checkbox"/> Altered <input type="checkbox"/> Moved <input type="checkbox"/> | | | |
| | | 37. Condition Interior good Exterior good | | | |
| | | 38. Preservation Underway? Yes <input type="checkbox"/> No <input type="checkbox"/> | | | |
| | | 39. Endangered? By What? Yes <input type="checkbox"/> No <input type="checkbox"/> | | | |
| | | 40. Visible from Public Road? Yes <input checked="" type="checkbox"/> No <input type="checkbox"/> | | | |
| | | 41. Distance from and Frontage on Road 30 meters from road | | | |
| | | Photo | | 5. Other Name(s) | |
| | | | | | |
| | | 46. Prepared by Joetta K. Davis | | | |
| | | 47. Organization C.A.R. SMSU | | | |
| | | 48. Date 9-29-78 | | | |
| | | 49. Revision Date(s) | | | |



McHAFFIE
CHURCH

Office of Historic Preservation, P.O. Box 176, Jefferson City, Missouri 65101
HISTORIC INVENTORY

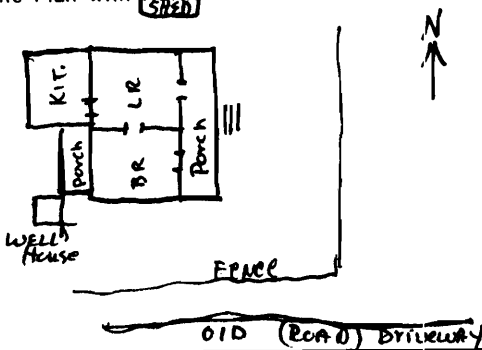
CNP3001-0841

| | | | |
|--|--|--|--|
| 1 No 23CN307 | | 4 Present Name(s) McHaffie Cemetery | |
| 2 County Christian | | 5 Other Name(s) | |
| 3 Location of Negatives | | | |
| 6 Specific Location SE NE SE | | 16 Thematic Category | |
| 7 City or Town If Rural, Township & Vicinity T27N R19W Sec. 10 | | 17 Date(s) or Period Early 1800's to present | |
| 8 Site Plan with North Arrow  | | 18 Style or Design | |
| 9 Coordinates Lat _____ Long _____ | | 19 Architect or Engineer | |
| 10 Site Building Structure Building <input checked="" type="checkbox"/> Object <input type="checkbox"/> | | 20 Contractor or Builder | |
| 11 On National Register? Yes <input type="checkbox"/> No <input checked="" type="checkbox"/> | | 21 Original Use, if apparent cemetery | |
| 12 Is it Eligible? Yes <input type="checkbox"/> No <input type="checkbox"/> | | 22 Present Use cemetery | |
| 13 Part of Estab Hist Dist? Yes <input type="checkbox"/> No <input checked="" type="checkbox"/> | | 23 Ownership Public <input checked="" type="checkbox"/> Private <input type="checkbox"/> | |
| 14 District Potent'l? Yes <input type="checkbox"/> No <input type="checkbox"/> | | 24 Owner's Name & Address, if known James Todd (not deeded) | |
| 15 Name of Established District | | 25 Open to Public? Yes <input type="checkbox"/> No <input checked="" type="checkbox"/> | |
| | | 26 Local Contact Person or Organization C.A.R. SMSU | |
| | | 27 Other Surveys in Which Included | |
| | | 28 No. of Stories | |
| | | 29 Basement? Yes <input type="checkbox"/> No <input checked="" type="checkbox"/> | |
| | | 30 Foundation Material | |
| | | 31 Wall Construction | |
| | | 32 Roof Type & Material | |
| | | 33 No. of Bays Front _____ Side _____ | |
| | | 34 Wall Treatment | |
| | | 35 Plan Shape rectangle | |
| | | 36 Changes (Explain in #42) Addition <input type="checkbox"/> Altered <input type="checkbox"/> Moved <input type="checkbox"/> | |
| | | 37 Condition Interior _____ Exterior excellent | |
| | | 38 Preservation Underway? Yes <input type="checkbox"/> No <input checked="" type="checkbox"/> | |
| | | 39 Endangered? By What? Yes <input type="checkbox"/> No <input checked="" type="checkbox"/> | |
| | | 40 Visible from Public Road? Yes <input checked="" type="checkbox"/> No <input type="checkbox"/> | |
| | | 41 Distance from and Frontage on Road 175 meters | |
| 42 Further Description of Important Features <p>The size of the cemetery is approx. 40 x 50 meters. There are approx 150 graves, and the cemetery is still in use. Earliest grave is Hugh McHaffie-born 1816-died Oct. 18, 1853, Age 27 years. Majority of names in cem. are McHaffies, Pettit, Kessee, Kisse, Walker, Sparger, Luttrell, Todd.</p> | | | |
| Photo | | | |
| 43 History and Significance <p>One of the earliest cemeteries in the township, McHaffie name is one of the large family names within the area. An early McHaffie homestead is 1/4 mile west of the cemetery dating prior to the Civil War.</p> | | | |
| 44 Description of Environment and Outbuildings <p>The cemetery is located on a ridge pasture approx. 80 meters north of the James Todd's house. There is a fence around the cemetery.</p> | | | |
| 45 Sources of Information James Todd | | 46 Prepared by Joetta K. Davis | |
| | | 47 Organization C.A.R. SMSU | |
| | | 48 Date 9-25-78 | |
| | | 49 Revision Date(s) | |



HISTORIC INVENTORY

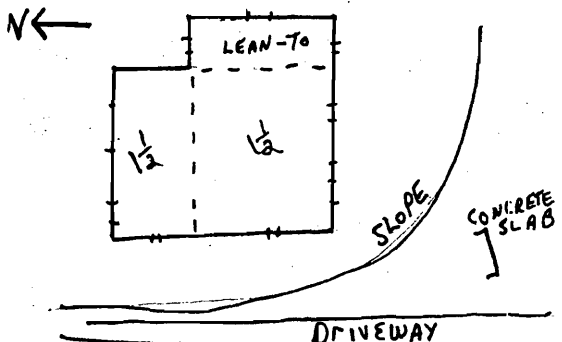

CNAS001-085

| | | | | |
|--|--|--|--|-------------------|
| 1 No 23CN305 | | 4 Present Name(s) Andy McHaffie Homestead | | 1 No |
| 2 County Christian | | 5 Other Name(s) | | |
| 3 Location of Negatives | | | | |
| 6 Specific Location SE NW SE | | 16. Thematic Category | | 2 County |
| 7 City or Town If Rural, Township & Vicinity T27N R19W Sec. 10 | | 17. Date(s) or Period mid 1800s | | |
| 8 Site Plan with North Arrow  | | 18. Style or Design L-shape | | |
| 9 Coordinates Lat Long | | 19. Architect or Engineer | | 4 Present Name(s) |
| 10. Site Structure Building Object | | 20. Contractor or Builder | | |
| 11. On National Register? Yes No Yes No | | 21. Original Use, if apparent Home | | |
| 12. Is It Eligible? Yes No Yes No | | 22. Present Use Vacant (storage) | | 5 Other Name(s) |
| 13. Part of Estab. Hist. Dist.? Yes No Yes No | | 23 Ownership Public Private | | |
| 14. District Potent'l? Yes No Yes No | | 24. Owner's Name & Address, if known James Todd | | |
| 15. Name of Established District | | 25. Open to Public? Yes No Yes No | | 5 Other Name(s) |
| 42. Further Description of Important Features <p>The house was a two room wood frame with open front porch and a cellar beneath the house. A trap door in the porch leads down steps to the cellar. A log room (kitchen) and a partial open back porch appear to have been added at a later date. A concrete foundation built on to the south of the house is a open well house. The foundation of the kitchen is of concrete and the logs are round.</p> | | 26. Local Contact Person or Organization C.A.R. SMSU | | |
| 43. History and Significance <p>The house was built prior to 1865. Mrs. James Todd's (McHaffie) father, Andy McHaffie was born in it in 1868. It was an early settler homestead in the township. Andy McHaffie was a well known resident in the area. The house is a good example of a typical 1800s Ozark residence.</p> | | 27. Other Surveys in Which Included | | |
| 44. Description of Environment and Outbuildings <p>A well-house foundation is out the back porch to the south and a smoke house is just north of the house. The area is grown up in weeds, and a fence partially fallen surrounds the house. The smoke house is used for storage and contains an old rotting pump organ.</p> | | 46. Prepared by Helm, Davis, Fischer | | 5 Other Name(s) |
| 45 Sources of Information Mrs. James Todd | | 47. Organization C.A.R. SMSU | | |
| | | 48. Date 1/79 | | |
| | | 49. Revision Date(s) | | |



Office of Historic Preservation, P.O. Box 176, Jefferson City, Missouri 65101
HISTORIC INVENTORY

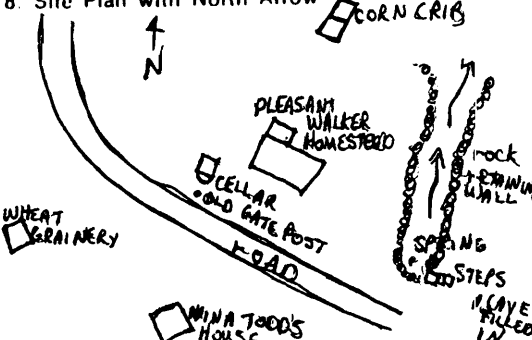
CIA 5001-086

| | | | |
|---|--|---|--|
| 1 No 23CN262 | | 4 Present Name(s) Burks Homestead | |
| 2 County Christian | | 5 Other Name(s) | |
| 3 Location of Negatives | | | |
| 6 Specific Location NW NE NW | | 16. Thematic Category Turn of the Century | |
| 7 City or Town If Rural, Township & Vicinity T27N R19W Sec. 12 | | 17 Date(s) or Period Turn of the Century | |
| 8 Site Plan with North Arrow  | | 18. Style or Design L-shape | |
| | | 19. Architect or Engineer | |
| 9 Coordinates Lat Long | | 20. Contractor or Builder | |
| 10 Site II Building IX Structure II Object II | | 21. Original Use, if apparent house | |
| 11. On National Register? Yes II No X | | 22 Present Use shed | |
| 12. Is II Eligible? Yes II No II | | 23 Ownership Public II Private X | |
| 13 Part of Estab Hist Dist? Yes II No X | | 24. Owner's Name & Address, if known Howard Applegate | |
| 14. District Potent II? Yes II No II | | 25. Open to Public? Yes II No X | |
| 15 Name of Established District | | 26. Local Contact Person or Organization C.A.R. SMSU | |
| | | 27. Other Surveys in Which Included | |
| 42. Further Description of Important Features Horizontal planking is on the original rectangle building vertical planking is on the lean-to. There are two front doors The roof is gable with a wood frame on the original structure and the foundation was partially limestone stacked rocks; partly limestone rock with mortar. It appears that the lean-to has been added at a later date. | |  | |
| 43 History and Significance This is a typical example of turn-of-the-century residential architecture for the Ozarks region. | | | |
| 44 Description of Environment and Outbuildings House situated in yard of Howard Applegate, and is being used for storage. | | | |
| 45 Sources of Information Virgil McHaffie, Mrs. H. Applegate | | 46. Prepared by Joetta K. Davis | |
| | | 47. Organization C.A.R. SMSU | |
| | | 48. Date 8-22-78 | |
| | | 49. Revision Date(s) | |



HISTORIC INVENTORY

CNAS001-087

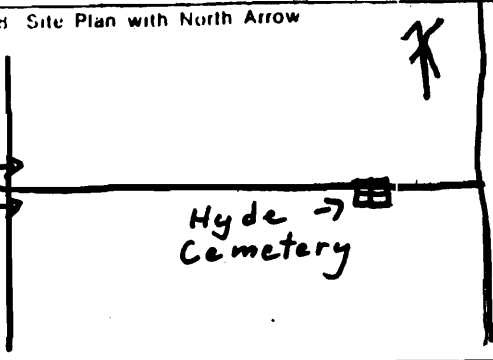
| | | | | |
|--|--|---|--|--------------------|
| 1 No 23CN321 | | 4 Present Name(s) Pleasant Walker Homestead | | 1. No |
| 2 County Christian | | 5 Other Name(s) | | |
| 3 Location of Negatives | | | | |
| 6 Specific Location SE NE SW | | 16. Thematic Category | | 2. County |
| 7 City or Town If Rural, Township & Vicinity T27N R19W Sec. 12 | | 17 Date(s) or Period 1858 to present | | |
| 8 Site Plan with North Arrow  | | 18 Style or Design log - half dovetail notching | | |
| 9 Coordinates Lat Long | | 19 Architect or Engineer | | 4. Present Name(s) |
| 10. Site <input type="checkbox"/> Building <input checked="" type="checkbox"/> Structure <input type="checkbox"/> Object <input type="checkbox"/> | | 20 Contractor or Builder Pleasant Walker | | |
| 11. On National Register? Yes <input type="checkbox"/> No <input checked="" type="checkbox"/> | | 21. Original Use, if apparent Home | | |
| 12. Is It Eligible? Yes <input type="checkbox"/> No <input type="checkbox"/> | | 22 Present Use vacant - storage | | 5. Other Name(s) |
| 13 Part of Estab. Hist. Dist.? Yes <input type="checkbox"/> No <input checked="" type="checkbox"/> | | 23 Ownership Mrs. Nina Todd Public <input type="checkbox"/> Private <input checked="" type="checkbox"/> | | |
| 14. District Potent'l? Yes <input type="checkbox"/> No <input type="checkbox"/> | | 24. Owner's Name & Address, if known Bruner, Mo. | | |
| 15. Name of Established District | | 25. Open to Public? Yes <input type="checkbox"/> No <input checked="" type="checkbox"/> | | 6. Other Name(s) |
| 42. Further Description of Important Features #36- House was originally one room cabin with a fireplace. The fireplace has been removed, and a lean-to kitchen and back rooms have been added. A porch has also been added. The metal roof was originally wooden shingles. | | 26. Local Contact Person or Organization Mrs. Nina Todd | | |
| 43. History and Significance The house was built by Nina Todd's great grandfather-Pleasant Walker, from Tennessee, in 1858. Pleasant Walker is buried in Hyde Cemetery, Sec. line between 12 and 13. | | 27. Other Surveys in Which Included | | |
| 44. Description of Environment and Outbuildings Out buildings include a corn-crib made of logs built at the same time as the house, a wheat granary about 1875, and a cellar made of hand hewn rock and concrete, dirt covered. Inscription on block in cellar says "Built for Dan Walker by G.J. Copeland and W.M. Padgett, Dec. 9 1899" Dan was the son of Pleasant Walker. There is also an old retaining wall of rock around a spring on the property. | | 28. No. of Stories two | | 7. Other Name(s) |
| 45. Sources of Information Mrs. Nina Todd | | 29. Basement? Yes <input type="checkbox"/> No <input checked="" type="checkbox"/> | | |
| | | 30. Foundation Material rock | | |
| | | 31. Wall Construction hand hewn logs, wood frame | | 8. Other Name(s) |
| | | 32. Roof Type & Material gable metal roof | | |
| | | 33. No. of Bays Front 2 Side 2 | | |
| | | 34. Wall Treatment vertical wood planking | | 9. Other Name(s) |
| | | 35. Plan Shape rectangle | | |
| | | 36. Changes (Explain in #42) Addition <input type="checkbox"/> Altered <input type="checkbox"/> Moved <input type="checkbox"/> | | |
| | | 37. Condition Interior fair Exterior fair | | 10. Other Name(s) |
| | | 38. Preservation Underway? Yes <input type="checkbox"/> No <input checked="" type="checkbox"/> | | |
| | | 39. Endangered? By What? Yes <input type="checkbox"/> No <input type="checkbox"/> | | |
| | | 40. Visible from Public Road? Yes <input checked="" type="checkbox"/> No <input type="checkbox"/> | | 11. Other Name(s) |
| | | 41. Distance from and Frontage on Road 15 meters | | |
| | | Photo | | |
| | | 46. Prepared by Rike R. Hart & Barb Fischer | | 12. Other Name(s) |
| | | 47. Organization C.A.R. SMSU | | |
| | | 48. Date 10-4-78 | | |
| | | 49. Revision Date(s) | | 13. Other Name(s) |
| | | | | |
| | | | | |





HISTORIC INVENTORY

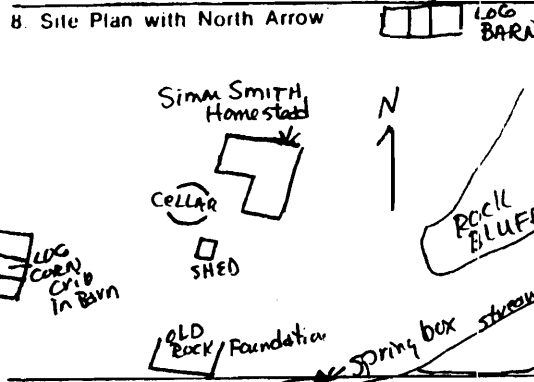
CNA5001-088

| | | | |
|---|--|---|--|
| 1 No 23CN452 | | 4 Present Name(s) Hyde Cemetery | |
| 2 County Christian | | 5 Other Name(s) | |
| 3 Location of Negatives | | | |
| 6 Specific Location NW NE NE Sec. 13 T27N R19W | | 16 Thematic Category Historic Cemetery | |
| 7 City or Town <input type="checkbox"/> Rural, Township & Vicinity | | 17 Date(s) or Period Mid-1800s | |
| 8 Site Plan with North Arrow  | | 18 Style or Design | |
| 9 Coordinates <input type="checkbox"/> UTM Lat Long | | 19 Architect or Engineer | |
| 10 Site <input checked="" type="checkbox"/> Building <input type="checkbox"/> Structure <input type="checkbox"/> Object <input type="checkbox"/> | | 20 Contractor or Builder | |
| 11 On National Register? Yes <input type="checkbox"/> No <input checked="" type="checkbox"/> | | 21 Original Use, if apparent Cemetery | |
| 12 Is it Eligible? Yes <input type="checkbox"/> No <input type="checkbox"/> | | 22 Present Use Cemetery | |
| 13 Part of Estab. Hist. Dist.? Yes <input type="checkbox"/> No <input type="checkbox"/> | | 23 Ownership Christian County Public <input checked="" type="checkbox"/> Private <input type="checkbox"/> | |
| 14 District Potential? Yes <input type="checkbox"/> No <input type="checkbox"/> | | 24 Owner's Name & Address, if known Peter & Ruth Smelser, Owners of surrounding land | |
| 15 Name of Established District | | 25 Open to Public? Yes <input type="checkbox"/> No <input checked="" type="checkbox"/> | |
| 42 Further Description of Important Features Mid-1800s cemetery contains many graves. The cemetery is fenced but unmaintained. Tombstones include a crude box tomb. | | 26 Local Contact Person or Organization C. A. R. SMSU | |
| 43 History and Significance Contains many graves of early settlers of the area, including Pleasant Walker family. (Pleasant Walker Homestead-23CN321) | | 27 Other Surveys in Which Included | |
| 44 Description of Environment and Outbuildings Cemetery is situated in overgrown pasture on terrace above Stewart Creek. | | 28 No. of Stories | |
| 45 Sources of Information R. Smelser, Nina Todd | | 29 Basement? Yes <input type="checkbox"/> No <input type="checkbox"/> | |
| | | 30 Foundation Material | |
| | | 31 Wall Construction | |
| | | 32 Roof Type & Material | |
| | | 33 No. of Bays Front Side | |
| | | 34 Wall Treatment | |
| | | 35 Plan Shape rectangle | |
| | | 36 Changes (Explain in #42) Addition <input type="checkbox"/> Altered <input type="checkbox"/> Moved <input type="checkbox"/> | |
| | | 37 Condition Interior fair Exterior | |
| | | 38 Preservation Underway? Yes <input type="checkbox"/> No <input checked="" type="checkbox"/> | |
| | | 39 Endangered? By What? Yes <input type="checkbox"/> No <input type="checkbox"/> | |
| | | 40 Visible from Public Road? Yes <input type="checkbox"/> No <input checked="" type="checkbox"/> | |
| | | 41 Distance from and Frontage on Road | |
| | | 46 Prepared by Smelser/Helm/Reuter-Hart | |
| | | 47 Organization C. A. R. SMSU | |
| | | 48 Date 3/79 | |
| | | 49 Revision Date(s) | |



HISTORIC INVENTORY

CNASCOI-089

| | | | | |
|---|--|---|--|--------------------|
| 1 No 23CN326 | | 4 Present Name(s) Simon Smith Homestead | | 1. No |
| 2 County Christian | | 5 Other Name(s) | | |
| 3 Location of Negatives | | | | |
| 6 Specific Location NE SE SW Sec. 15 | | 16. Thematic Category | | 2. County |
| 7 City or Town If Rural, Township & Vicinity | | 17 Date(s) or Period 1800s | | |
| 8. Site Plan with North Arrow  | | 18 Style or Design | | |
| 9 Coordinates Lat E 499580 Long N 4098300 | | 19. Architect or Engineer | | 4. Present Name(s) |
| 10. Site Building Structure Object | | 20. Contractor or Builder W. C. Smith | | |
| 11. On National Register? Yes No | | 21. Original Use, if apparent Home | | |
| 12. Is It Eligible? Yes No | | 22. Present Use Vacant | | 5. Other Name(s) |
| 13. Part of Estab. Hist. Dist.? Yes No | | 23 Ownership Public Private <input checked="" type="checkbox"/> | | |
| 14. District Potent'l? Yes No | | 24. Owner's Name & Address, if known Raymond Tennis, Sparta, Mo. | | |
| 15. Name of Established District | | 25. Open to Public? Yes No <input checked="" type="checkbox"/> | | 6. Other Name(s) |
| 42. Further Description of Important Features Originally a two room structure with the west room added later. A limestone rock fireplace is on the east side of the house. | | 26. Local Contact Person or Organization C.A.R. SMSU | | |
| 43. History and Significance Simon Smith and his sister (Mrs. Moses) were raised in the home. Their father was W. C. Smith who built the house in the 1880s. It is typical of the late 1800s Ozark homesteads. | | 27. Other Surveys in Which Included | | |
| 44. Description of Environment and Outbuildings There are 4 standing outbuildings - 2 barns (1 log), 1 log corn crib, 1 cellar, 1 other stone foundation, and a spring box. There was also another fallen building. The area is at the base of a bluff with many rock outcroppings and the surrounding area is pasture. | | 40. Visible from Public Road? Yes No <input checked="" type="checkbox"/> | | 7. Other Name(s) |
| 45. Sources of Information Mr. Billy Smith Mrs. Winford | | 41. Distance from and Frontage on Road | | |
| | | 46. Prepared by Helm, Davis, Fischer | | |
| | | 47. Organization C.A.R. SMSU | | 8. Other Name(s) |
| | | 48. Date 11/14/78 | | |
| | | 49. Revision Date(s) | | |



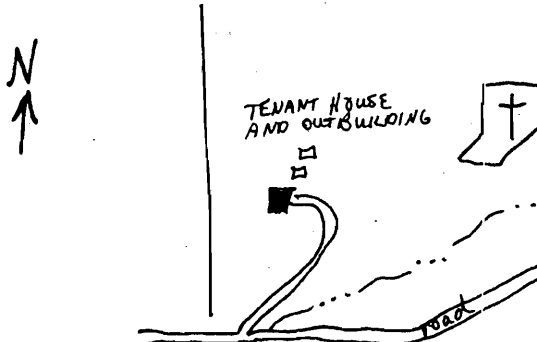
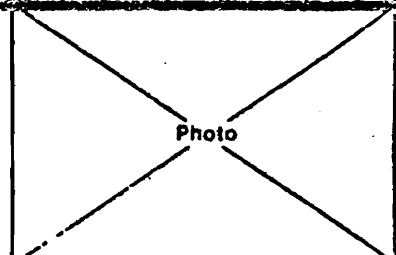






Office of Historic Preservation, P.O. Box 176, Jefferson City, Missouri 65101
HISTORIC INVENTORY

CNAS001-070

| | | | |
|---|--|--|--|
| 1. No. 23CN388 | | 4. Present Name(s) Martin Cemetery | |
| 2. County Christian | | 5. Other Name(s) | |
| 3. Location of Negatives | | | |
| 6. Specific Location NE SE SE Sec. 17 | | 16. Thematic Category | |
| 7. City or Town If Rural, Township & Vicinity T27N R19W | | 17. Date(s) or Period Early 1900's to 1960 | |
| 8. Site Plan with North Arrow  | | 18. Style or Design | |
| | | 19. Architect or Engineer | |
| 9. Coordinates Lat UTM N 4098260-4098380 Long E 497146-497260 | | 20. Contractor or Builder | |
| 10. Site Building <input checked="" type="checkbox"/> Structure <input type="checkbox"/> Object <input type="checkbox"/> | | 21. Original Use, if apparent Cemetery | |
| 11. On National Register? Yes <input type="checkbox"/> No <input checked="" type="checkbox"/> | | 22. Present Use cemetery | |
| 12. Is Eligible? Yes <input type="checkbox"/> No <input type="checkbox"/> | | 23. Ownership Public <input type="checkbox"/> Private <input checked="" type="checkbox"/> | |
| 13. Part of Estab. Hist. Dist.? Yes <input type="checkbox"/> No <input checked="" type="checkbox"/> | | 24. Owner's Name & Address, if known Archie Ladd | |
| 14. District Potent'l? Yes <input type="checkbox"/> No <input type="checkbox"/> | | 25. Open to Public? Yes <input type="checkbox"/> No <input checked="" type="checkbox"/> | |
| 15. Name of Established District | | 26. Local Contact Person or Organization C.A.R. SMSU | |
| 16. Further Description of Important Features <p>The oldest marked grave is Mary Layton, born in Aug. 1826 and died in Oct. 1903.</p> <p>There are approximately 10 to 15 graves.</p> <p>A fence surrounds the cemetery.</p> | | 27. Other Surveys in Which Included | |
| 43. History and Significance <p>There are relatives of the Ladd family in the cemetery, and also many with the last name of Johns, which are early family names in the area.</p> | |  | |
| 44. Description of Environment and Outbuildings <p>Cemetery is on a high terrace in a field of thick pasture.</p> | | | |
| 45. Sources of Information <p>Archie Ladd</p> | | 46. Prepared by Helm, Hart, Fischer | |
| | | 47. Organization C.A.R. SMSU | |
| | | 48. Date 10/31/78 | |
| | | 49. Revision Date(s) | |



JOHNS

WILLIAM L. LIND
JOHN
1857 - 1922

WILLIAM L. LIND
JOHN
1857 - 1922

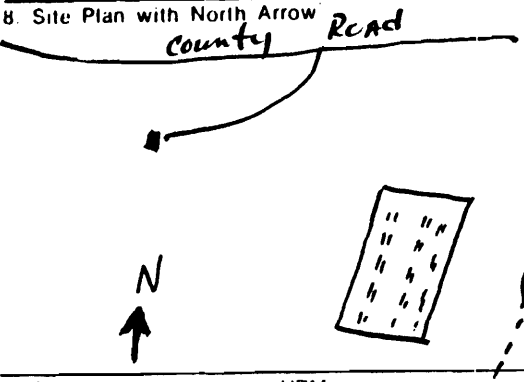
WILLIAM L. LIND
JOHN
1857 - 1922

LEONORA WILSON
WILLIAM L. LIND
JOHN
1857 - 1922

ISAAC RICHARD
JOHNS
JAN. 15, 1857
DEC. 20, 1945
At Rest

HISTORIC INVENTORY

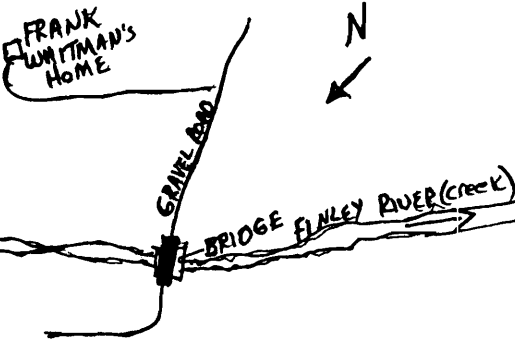
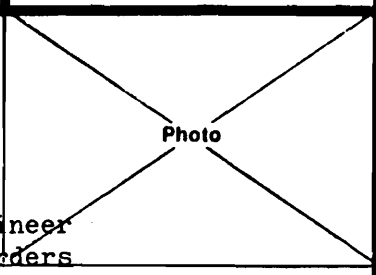
CNAS001-091

| | | | | |
|--|--|---|--|-------------------|
| 1 No 23CN420 | | 4 Present Name(s) Casebolt Cemetery | | 1 No |
| 2 County Christian | | 5 Other Name(s) | | |
| 3 Location of Negatives | | | | |
| 6 Specific Location NE SE NW Sec. 17 | | 16. Thematic Category | | 2 County |
| 7 City or Town If Rural, Township & Vicinity T27N R19W | | 17. Date(s) or Period Mid-1800s | | |
| 8. Site Plan with North Arrow  | | 18. Style or Design | | |
| 9 Coordinates Lat Long | | 19. Architect or Engineer | | 4 Present Name(s) |
| 10 Site <input checked="" type="checkbox"/> Building <input type="checkbox"/> Structure <input type="checkbox"/> Object <input type="checkbox"/> | | 20. Contractor or Builder | | |
| 11. On National Register? Yes <input type="checkbox"/> No <input checked="" type="checkbox"/> | | 21. Original Use, if apparent Cemetery | | |
| 12. Is It Eligible? Yes <input type="checkbox"/> No <input type="checkbox"/> | | 22. Present Use Cemetery | | 5 Other Name(s) |
| 13. Part of Estab. Hist. Dist.? Yes <input type="checkbox"/> No <input checked="" type="checkbox"/> | | 23. Ownership Public <input type="checkbox"/> Private <input checked="" type="checkbox"/> | | |
| 14. District Potent'l? Yes <input type="checkbox"/> No <input type="checkbox"/> | | 24. Owner's Name & Address, if known Joe Roth | | |
| 15. Name of Established District | | 25. Open to Public? Yes <input type="checkbox"/> No <input checked="" type="checkbox"/> | | 5 Other Name(s) |
| 42. Further Description of Important Features There are approximately 20 marked graves in the cemetery, most are facing west. | | 26. Local Contact Person or Organization C.A.R. SMSU | | |
| 43. History and Significance Most of the graves are of the Casebolt family from the mid-1800s. Thomas M. Casebolt 1839; Christina Casebolt, died-1841 (wife of Thomas); John H. Casebolt, born-1841, died-1863. | | 27. Other Surveys in Which Included | | |
| 44. Description of Environment and Outbuildings The site is located on a high terrace pasture approximately 300 meters north of Finley Creek. | | 28. No. of Stories | | 5 Other Name(s) |
| 45. Sources of Information Joe Roth, Betty Jane Turner, Jeep Helm | | 29. Basement? Yes <input type="checkbox"/> No <input type="checkbox"/> | | |
| | | 30. Foundation Material | | |
| | | 31. Wall Construction | | 5 Other Name(s) |
| | | 32. Roof Type & Material | | |
| | | 33. No. of Bays Front Side | | |
| | | 34. Wall Treatment | | 5 Other Name(s) |
| | | 35. Plan Shape Rectangle | | |
| | | 36. Changes (Explain in #42) Addition <input type="checkbox"/> Altered <input type="checkbox"/> Moved <input type="checkbox"/> | | |
| | | 37. Condition Interior Exterior Good | | 5 Other Name(s) |
| | | 38. Preservation Underway? Yes <input checked="" type="checkbox"/> No <input type="checkbox"/> | | |
| | | 39. Endangered? By What? Yes <input type="checkbox"/> No <input type="checkbox"/> | | |
| | | 40. Visible from Public Road? Yes <input checked="" type="checkbox"/> No <input type="checkbox"/> | | 5 Other Name(s) |
| | | 41. Distance from and Frontage on Road | | |
| | | Photo | | |



HISTORIC INVENTORY

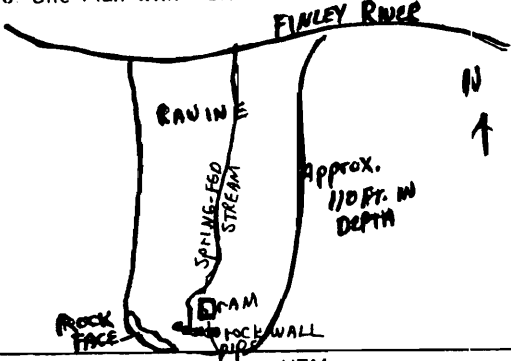
CDHPS001-0912

| | | | | | |
|---|--|--|--|---|--|
| 1 No 23CN331 | | 4 Present Name(s) Finley River Bridge - on Frank Whitman Property | | 1 No | |
| 2 County Christian | | 5 Other Name(s) Jenkins Bridge | | 2 County | |
| 3 Location of Negatives | | | | 4 Present Name(s) | |
| 6 Specific Location NE NW SE | | 16. Thematic Category | | 28. No. of Stories | |
| 7 City or Town If Rural, Township & Vicinity T27N R19W Sec. 18 | | 17. Date(s) or Period Built 1914 to present | | 29. Basement? Yes <input type="checkbox"/> No <input type="checkbox"/> | |
| 8 Site Plan with North Arrow  | | 18. Style or Design Suspension | | 30. Foundation Material concrete | |
| | | 19. Architect or Engineer I. H. Johnson | | 31. Wall Construction | |
| | | 20. Contractor or Builder | | 32. Roof Type & Material | |
| | | 21. Original Use, if apparent Bridge | | 33. No. of Bays Front Side | |
| | | 22. Present Use Bridge | | 34. Wall Treatment | |
| | | 23. Ownership Public <input checked="" type="checkbox"/> Private <input type="checkbox"/> | | 35. Plan Shape | |
| | | 24. Owner's Name & Address, if known | | 36. Changes (Explain in #42) Addition <input type="checkbox"/> Altered <input type="checkbox"/> Moved <input type="checkbox"/> | |
| 9 Coordinates UTM Lat E 495100 Long N 4098740 | | 25. Open to Public? Yes <input type="checkbox"/> No <input type="checkbox"/> | | 37. Condition Interior <input type="checkbox"/> Exterior <input checked="" type="checkbox"/> good | |
| 10 Site <input type="checkbox"/> Building <input type="checkbox"/> Structure <input checked="" type="checkbox"/> Object <input type="checkbox"/> | | 26. Local Contact Person or Organization C.A.R. - SMSU | | 38. Preservation Underway? Yes <input type="checkbox"/> No <input type="checkbox"/> | |
| 11. On National Register? Yes <input type="checkbox"/> No <input checked="" type="checkbox"/> | | 27. Other Surveys in Which Included | | 39. Endangered? By What? Yes <input type="checkbox"/> No <input type="checkbox"/> | |
| 12. Is It Eligible? Yes <input type="checkbox"/> No <input type="checkbox"/> | | | | 40. Visible from Public Road? Yes <input checked="" type="checkbox"/> No <input type="checkbox"/> | |
| 13. Part of Estab. Hist. Dist.? Yes <input type="checkbox"/> No <input checked="" type="checkbox"/> | | | | 41. Distance from and Frontage on Road | |
| 14. District Potent'l? Yes <input type="checkbox"/> No <input type="checkbox"/> | | | | | |
| 15. Name of Established District | | | | | |
| 42. Further Description of Important Features Approx. 3.5 meters wide to approx. 45 to 50 meters long A plate on the top of the bridge describes it as being built in 1914 by the Canton Bridge Company, builders - Canton, Ohio. Plate on the Bridge frame says 1914 Class B Jas. J. Williams, Jno. W. St. John, Jas. H. Hill, members of County Court. Walter E. Keltner, clerk, I. H. Johnson, H. engineer Bridge has concrete foundation, wood floor, vertical steel girders | | | | 5. Other Name(s)  | |
| 43. History and Significance Early 20th century steel and wood floor suspension bridge built in 1914. | | | | | |
| 44. Description of Environment and Outbuildings The bridge is situated over the Finley River in a wide alluvial flood plain on a gravel road. | | | | | |
| 45. Sources of Information On foot site survey by SMSU archaeological survey team. Rusted steel plaques were found on bridge structure. | | 46. Prepared by Helm, Davis, Fischer | | | |
| | | 47. Organization C.A.R. - SMSU | | | |
| | | 48. Date 1/7/79 | | 49. Revision Date(s) | |



HISTORIC INVENTORY

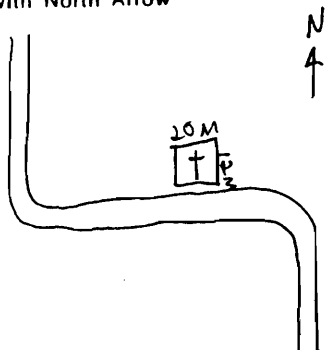
CIVILS001-0913

| | | | | |
|---|--|---|--|-------------------|
| 1 No 23CN360 | | 4 Present Name(s) Francka Hydraulic Ram | | 1 No |
| 2 County Christian | | 5 Other Name(s) | | |
| 3 Location of Negatives | | | | |
| 6 Specific Location NE SE NW Sec. 21 | | 16. Thematic Category | | 2 County |
| 7 City or Town If Rural, Township & Vicinity T27N R19W | | 17. Date(s) or Period early 1900s | | |
| 8 Site Plan with North Arrow  | | 18. Style or Design | | |
| 9 Coordinates Lat 4097500 N Long 498040 E | | 19. Architect or Engineer | | 4 Present Name(s) |
| 10. Site <input type="checkbox"/> Building <input type="checkbox"/> Structure <input type="checkbox"/> Object <input checked="" type="checkbox"/> | | 20. Contractor or Builder Elmer Douglas | | |
| 11. On National Register? Yes <input type="checkbox"/> No <input checked="" type="checkbox"/> | | 21. Original Use, if apparent hydraulic ram | | |
| 12. Is Eligible? Yes <input type="checkbox"/> No <input type="checkbox"/> | | 22. Present Use hydraulic ram | | 5 Other Name(s) |
| 13. Part of Estab. Hist. Dist.? Yes <input type="checkbox"/> No <input checked="" type="checkbox"/> | | 23. Ownership Public <input type="checkbox"/> Private <input checked="" type="checkbox"/> | | |
| 14. District Potent'l? Yes <input type="checkbox"/> No <input type="checkbox"/> | | 24. Owner's Name & Address, if known Benjamin Francka 2262 E. Berkeley, Springfield | | |
| 15. Name of Established District | | 25. Open to Public? Missouri Yes <input type="checkbox"/> No <input checked="" type="checkbox"/> | | 5 Other Name(s) |
| 42. Further Description of Important Features <p>The hydraulic ram is rock lined, in the ground in the right bank of a spring fed stream. It is a water pressured piston that drives the water through a pipe and up the rock face to a house that is approx. 1/4 mile to the south. Just southwest of the ram there is a rock wall approx. .75 x 2.5 meters that is apparently the dam for the water.</p> | | 26. Local Contact Person or Organization C.A.R. SMSU | | |
| 43. History and Significance <p>This technological device is very rare in the Ozarks, and is an early attempt to build a water pump that would also be driven by water. It was built in 1906 and has been in use since.</p> | | 27. Other Surveys in Which Included | | |
| 44. Description of Environment and Outbuildings <p>The ram is located in the bottom of a steep ravine (at point of ravine) with a spring fed stream coming from a rock face that runs through to the ram.</p> | | 40. Visible from Public Road? Yes <input type="checkbox"/> No <input checked="" type="checkbox"/> | | 5 Other Name(s) |
| 45. Sources of Information Isaac Johns | | 41. Distance from and Frontage on Road | | |
| 46. Prepared by Helm, Davis, Fischer | | 47. Organization C.A.R. SMSU | | |
| 48. Date 11/20/78 | | 49. Revision Date(s) | | |



HISTORIC INVENTORY

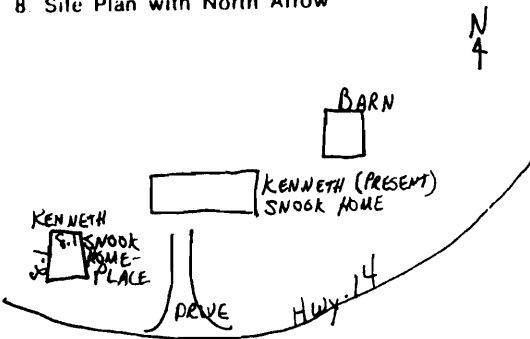

CDHASC001-094

| | | | | |
|--|--|--|--|---|
| 1 No 23CN348 | | 4 Present Name(s) Braden Cemetery | | 1 No 2 County Christian 3 Location of Negatives |
| 2 County Christian | | 5 Other Name(s) | | |
| 3 Location of Negatives | | | | |
| 6 Specific Location SW SE NE Sec. 21 | | 16. Thematic Category Turn-of-the-century | | 2. County 4. Present Name(s) |
| 7 City or Town If Rural, Township & Vicinity T27N R19W | | 17 Date(s) or Period Turn-of-the-century | | |
| 8 Site Plan with North Arrow  | | 18. Style or Design | | |
| 9 Coordinates Lat 4097160 - N Long 498560 - E | | 19. Architect or Engineer | | 28. No. of Stories Yes 29. Basement? No 30. Foundation Material Side 31. Wall Construction Side 32. Roof Type & Material Side 33. No. of Bays Front Side 34. Wall Treatment rectangle 35. Plan Shape rectangle 36. Changes (Explain in #42) Addition Altered Moved Moved 37. Condition Interior Good Exterior Good 38. Preservation Underway? No 39. Endangered? By What? No 40. Visible from Public Road? No 41. Distance from and Frontage on Road |
| 10. Site <input type="checkbox"/> Building <input type="checkbox"/> Structure <input type="checkbox"/> Object <input checked="" type="checkbox"/> | | 20. Contractor or Builder | | |
| 11. On National Register? Yes No <input checked="" type="checkbox"/> | | 21. Original Use, if apparent Cemetery 22. Present Use No longer in use 23. Ownership Public <input type="checkbox"/> Private <input checked="" type="checkbox"/> | | |
| 12. Is It Eligible? Yes No <input type="checkbox"/> | | 24. Owner's Name & Address, if known I. J. Johns (?) | | 5. Other Name(s) |
| 13. Part of Estab. Hist. Dist.? Yes No <input checked="" type="checkbox"/> | | 25. Open to Public? Yes No <input type="checkbox"/> | | |
| 14. District Potent'l? Yes No <input type="checkbox"/> | | 26. Local Contact Person or Organization C.A.R. SMSU 27. Other Surveys in Which Included | | |
| 15. Name of Established District | | 42. Further Description of Important Features The cemetery is 12 x 20 meters and there are approx. 17 to 20 graves. 38. Cemetery maintained by Mr. Daniels and Mr. Johns. | | Photo |
| 43. History and Significance Braden family cemetery. The Braden family used to own this property. Oldest marked graves: Anez A. Edwards Sept. 1 1899 Rosy May Bryant Died Jan. 1905 Feb. 27, 1900 Bo. 1904 | | | | |
| 44. Description of Environment and Outbuildings Cemetery fenced on 3 sides, open toward road. Pasture surrounds cemetery on 3 sides. | | | | |
| 45. Sources of Information I. J. Johns Elmer Daniels Mr. Umble | | 46. Prepared by Helm, Reuter, Fischer 47. Organization C.A.R. SMSU 48. Date 11/14/78 49. Revision Date(s) | | |



HISTORIC INVENTORY

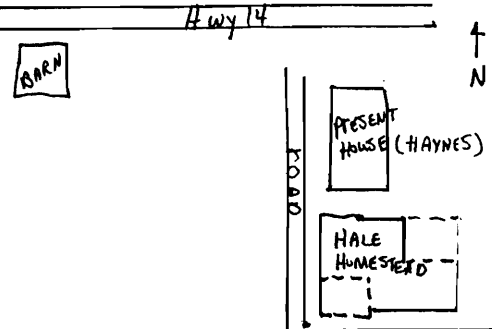
CROSSCOI-095

| | | | | |
|---|--|---|--|--------------------|
| 1 No 23CN389 | | 4 Present Name(s) Kenneth Snook Homeplace | | 1 No |
| 2 County Christian | | 5 Other Name(s) | | |
| 3 Location of Negatives | | Kenneth Snook Homeplace | | |
| 6 Specific Location SE NW NW Sec. 29 | | 16. Thematic Category | | 2. County |
| 7 City or Town If Rural, Township & Vicinity T27N R19W | | 17. Date(s) or Period Late 1800s | | |
| 8. Site Plan with North Arrow  | | 18. Style or Design Pyramidal | | |
| | | 19. Architect or Engineer | | |
| | | 20. Contractor or Builder | | |
| | | 21. Original Use, if apparent dwelling | | |
| | | 22. Present Use storage shed | | |
| | | 23. Ownership Public <input type="checkbox"/> Private <input checked="" type="checkbox"/> | | |
| | | 24. Owner's Name & Address, if known Mrs. Kenneth Snook | | |
| | | 25. Open to Public? Yes <input type="checkbox"/> No <input checked="" type="checkbox"/> | | |
| 9 Coordinates Lat N 40° 55' 30" Long E 95° 59' 00" | | 26. Local Contact Person or Organization C.A.R. SMSU | | 4. Present Name(s) |
| 10. Site <input type="checkbox"/> Building <input checked="" type="checkbox"/> Structure <input type="checkbox"/> Object <input type="checkbox"/> | | 27. Other Surveys in Which Included | | |
| 11. On National Register? Yes <input type="checkbox"/> No <input checked="" type="checkbox"/> | | 28. No. of Stories 1 1/2 | | |
| 12. Is It Eligible? Yes <input type="checkbox"/> No <input type="checkbox"/> | | 29. Basement? Yes <input type="checkbox"/> No <input checked="" type="checkbox"/> | | |
| 13. Part of Estab. Hist. Dist.? Yes <input type="checkbox"/> No <input checked="" type="checkbox"/> | | 30. Foundation Material concrete | | |
| 14. District Potent? Yes <input type="checkbox"/> No <input type="checkbox"/> | | 31. Wall Construction wood frame w/diag. planing | | |
| 15. Name of Established District | | 32. Roof Type & Material shingle - med. hip w/triang | | |
| | | 33. No. of Bays Front 3 Side 2 | | |
| | | 34. Wall Treatment weatherboard | | |
| | | 35. Plan Shape square | | |
| 42. Further Description of Important Features <p>The house is 8 x 8 meters, pyramidal style with three triangular dormers. The house appears to have had a porch at one time since there is a door on the second story, also remaining marks show the porch area. There is a well 3 meters in back of the house - 1 x 1 meter concrete foundation with a wooden box. Center chimney flu is of a less common style.</p> | | 36. Changes (Explain in #42) Addition <input type="checkbox"/> Altered <input checked="" type="checkbox"/> Moved <input type="checkbox"/> | | 5. Other Name(s) |
| 43. History and Significance <p>Home of Kenneth Snook's parents, and also early settlers of the area. The house is also a good example of late 1800s architecture of a pyramidal style house.</p>  | | 37. Condition Interior good Exterior good | | |
| 44. Description of Environment and Outbuildings <p>The house is in the front yard of Mrs. Kenneth Snook's present house approx. 20 meters north of Highway 14.</p> | | 38. Preservation Underway? Yes <input type="checkbox"/> No <input checked="" type="checkbox"/> | | |
| 45. Sources of Information Mrs. Kenneth Snook | | 39. Endangered? By What? Yes <input type="checkbox"/> No <input type="checkbox"/> | | |
| | | 40. Visible from Public Road? Yes <input checked="" type="checkbox"/> No <input type="checkbox"/> | | |
| | | 41. Distance from and Frontage on Road | | |
| | | 46. Prepared by Helm, Davis, Fischer | | |
| | | 47. Organization C.A.R. SMSU | | |
| | | 48. Date 11/20/78 | | |
| | | 49. Revision Date(s) | | |



HISTORIC INVENTORY

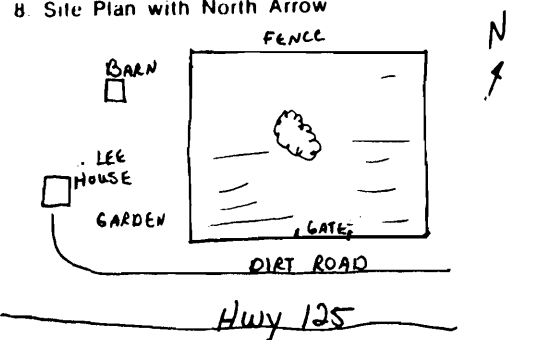
CRP5001-096

| | | | | |
|--|--|---|--|-------------------|
| 1 No 23CN390 | | 4 Present Name(s) George Hale Homeplace | | 1 No |
| 2 County Christian | | 5 Other Name(s) | | |
| 3 Location of Negatives | | | | |
| 6 Specific Location NW NW SW Sec. 29 | | 16. Thematic Category | | 2 County |
| 7 City or Town <input type="checkbox"/> Rural, Township & Vicinity T27N R19W | | 17. Date(s) or Period 1900 | | |
| 8 Site Plan with North Arrow  | | 18. Style or Design | | |
| 9 Coordinates Lat N 4095480 Long E 495580 | | 19. Architect or Engineer | | 4 Present Name(s) |
| 10. Site <input type="checkbox"/> Building <input checked="" type="checkbox"/> Structure <input type="checkbox"/> Object <input type="checkbox"/> | | 20. Contractor or Builder George Hale | | |
| 11. On National Register? Yes <input type="checkbox"/> No <input checked="" type="checkbox"/> | | 21. Original Use, if apparent residence | | |
| 12. Is it Eligible? Yes <input type="checkbox"/> No <input type="checkbox"/> | | 22. Present Use storage - hay | | 5 Other Name(s) |
| 13. Part of Estab. Hist. Dist.? Yes <input type="checkbox"/> No <input checked="" type="checkbox"/> | | 23. Ownership Public <input type="checkbox"/> Private <input checked="" type="checkbox"/> | | |
| 14. District Potent'l? Yes <input type="checkbox"/> No <input type="checkbox"/> | | 24. Owner's Name & Address, if known Robert Haynes Sparta, Mo. | | |
| 15. Name of Established District | | 25. Open to Public? Yes <input type="checkbox"/> No <input checked="" type="checkbox"/> | | 5 Other Name(s) |
| 42. Further Description of Important Features 36. There is one porch added on in back and there is an open front porch. The porch in back encloses a well. The size is approx. 7 x 7 meters. | | 26. Local Contact Person or Organization C.A.R. SMSU | | |
| 43. History and Significance George Hale built the house in 1900. Mrs. Dye of Sparta lived in it in 1907 when she was 5 years old. Hale was a school teacher at Russell. | | 27. Other Surveys in Which Included | | |
| 44. Description of Environment and Outbuildings The barn is about the same age as the house, and the road that runs by it used to be a through main road. | | 40. Visible from Public Road? Yes <input checked="" type="checkbox"/> No <input type="checkbox"/> | | 5 Other Name(s) |
| 45. Sources of Information Mr. Robert C. Haynes and Mrs. Dye | | 41. Distance from and Frontage on Road 300 meters | | |
| 46. Prepared by Helm, Fischer | | 47. Organization C.A.R. SMSU | | |
| 48. Date 12/5/78 | | 49. Revision Date(s) | | |



HISTORIC INVENTORY

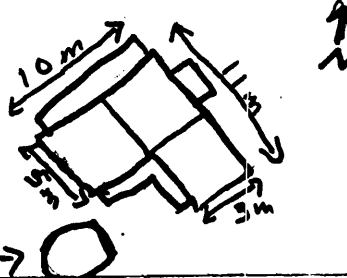
CEP500-097

| | | | | |
|--|--|--|--|--|
| 1 No 23CN409 | | 4 Present Name(s) Gardner Cemetery | | 1 No |
| 2 County Christian | | 5 Other Name(s) | | |
| 3 Location of Negatives | | | | |
| 6 Specific Location SE SE NE Sec. 31 | | 16. Thematic Category | | 2. County |
| 7 City or Town If Rural, Township & Vicinity T27N R19W | | 17. Date(s) or Period 1800s (mid-to-late) | | |
| 8 Site Plan with North Arrow  | | 18. Style or Design | | |
| 9 Coordinates UTM Lat Long | | 19. Architect or Engineer | | 4. Present Name(s) |
| 10. Site <input checked="" type="checkbox"/> Building <input type="checkbox"/> Structure <input type="checkbox"/> Object <input type="checkbox"/> | | 20. Contractor or Builder | | |
| 11. On National Register? Yes <input type="checkbox"/> No <input checked="" type="checkbox"/> | | 21. Original Use, if apparent cemetery | | |
| 12. Is It Eligible? Yes <input type="checkbox"/> No <input type="checkbox"/> | | 22. Present Use No longer in use | | 3. No. of Stories |
| 13. Part of Estab. Hist. Dist.? Yes <input type="checkbox"/> No <input checked="" type="checkbox"/> | | 23. Ownership Public <input type="checkbox"/> Private <input checked="" type="checkbox"/> | | |
| 14. District Potent'l? Yes <input type="checkbox"/> No <input type="checkbox"/> | | 24. Owner's Name & Address, if known Ralph Lee | | |
| 15. Name of Established District | | 25. Open to Public? Yes <input checked="" type="checkbox"/> No <input type="checkbox"/> | | 29. Basement? Yes <input type="checkbox"/> No <input type="checkbox"/> |
| 42. Further Description of Important Features Some of the markers are as follows: Elen Porter-born 1820 died 1892 America Smith-born 1817 died 1859 The cemetery is approx. 40 x 60 meters, and there are approx. 55 graves. | | 26. Local Contact Person or Organization C.A.R. SMSU | | |
| 43. History and Significance Contains graves of some of earliest inhabitants of that area. The cemetery dates from the mid-to-late 1800s. | | 27. Other Surveys in Which Included | | |
| 44. Description of Environment and Outbuildings Cemetery is south of Ralph Lee home. Railroad used to run just west of the cemetery. A fence surrounds the cemetery. The area is overgrown and partially wooded. | | 28. No. of Stories | | 5. Other Name(s) |
| 45. Sources of Information Ralph Lee | | 29. Foundation Material | | |
| | | 30. Wall Construction | | |
| | | 31. Wall Construction | | 32. Roof Type & Material |
| | | 33. No. of Bays Front Side | | |
| | | 34. Wall Treatment | | |
| | | 35. Plan Shape square | | 36. Changes (Explain in #42) Addition <input type="checkbox"/> Altered <input type="checkbox"/> Moved <input type="checkbox"/> |
| | | 37. Condition Interior Exterior good | | |
| | | 38. Preservation Underway? Yes <input checked="" type="checkbox"/> No <input type="checkbox"/> | | |
| | | 39. Endangered? By What? Yes <input type="checkbox"/> No <input checked="" type="checkbox"/> | | 40. Visible from Public Road? Yes <input checked="" type="checkbox"/> No <input type="checkbox"/> |
| | | 41. Distance from and Frontage on Road 10 meters | | |
| | | 46. Prepared by Helm, Fischer | | |
| | | 47. Organization C.A.R. SMSU | | 48. Date 49. Revision Date(s) 12/14/78 |
| | | 48. Date | | |
| | | 49. Revision Date(s) | | |



Office of Historic Preservation, P.O. Box 176, Jefferson City, Missouri 65101
HISTORIC INVENTORY

CN448-097


| | | | |
|---|--|---|--|
| 1 No 23CN448 | | 4 Present Name(s) Roberts Homeplace | |
| 2 County Christian | | 5 Other Name(s) | |
| 3 Location of Negatives | | | |
| 6 Specific Location NE NE SW Se. 31 T27N R19W | | 16 Thematic Category Historic Residence | |
| 7 City or Town If Rural, Township & Vicinity | | 17 Date(s) or Period Mid-1800s | |
| 8 Site Plan with North Arrow  | | 18 Style or Design | |
| | | 19 Architect or Engineer | |
| | | 20 Contractor or Builder | |
| | | 21 Original Use, if apparent home | |
| | | 22 Present Use seasonal dwelling | |
| | | 23 Ownership Public <input type="checkbox"/> Private <input checked="" type="checkbox"/> | |
| 9 Coordinates Lat _____ Long _____ | | 24 Owner's Name & Address, if known Mr. Roberts Springfield, MO | |
| 10 Site <input checked="" type="checkbox"/> Building <input checked="" type="checkbox"/> Structure <input type="checkbox"/> Object <input type="checkbox"/> | | 25 Open to Public? Yes <input type="checkbox"/> No <input checked="" type="checkbox"/> | |
| 11 On National Register? Yes <input type="checkbox"/> No <input checked="" type="checkbox"/> | | 26 Local Contact Person or Organization C. A. R. SMSU | |
| 12 Is It Eligible? Yes <input type="checkbox"/> No <input type="checkbox"/> | | 27 Other Surveys in Which Included | |
| 13 Part of Estab. Hist. Dist.? Yes <input type="checkbox"/> No <input type="checkbox"/> | | | |
| 14 District Potentially? Yes <input type="checkbox"/> No <input type="checkbox"/> | | | |
| 15 Name of Established District | | | |
| 42 Further Description of Important Features <p>House has 3 rooms with built-on bath. The house also has open porches on the front and back. The house now has asphalt siding, Chimney is made of local limestone, extra firebox on the outside part of the chimney (for possible addition to house) has been rocked in.</p> | | Photo | |
| 43 History and Significance <p>According to the owner his grandfather William Roberts, Jr. built the home. William Roberts Jr. was said to be a Bald Knobber. According to Roberts family tradition, several Bald Knobbers met on the back porch of this house the night of March 11, 1887 after their last meeting in Smelter Hollow. Lucile Morris Upton tells of this meeting in Smelter Hollow in her book <u>Bald Knobbers</u>.</p> | | | |
| 44 Description of Environment and Surroundings <p>The home place is situated on a hilltop above an intermittent stream. Out buildings include cellar and shed.</p> | | | |
| 45 Sources of Information <p>Upton, Lucile Morris, <u>Bald Knobbers</u>. Caxton Printers, Caldwell, Idaho 1939. Mr. Roberts, Owner of property</p> | | 46 Prepared by J. Helm/ R. Reuter-Har | |
| | | 47 Organization C. A. R. SMSU | |
| | | 48 Date 3/79 | |
| | | 49 Revision Date(s) | |



Office of Historic Preservation, P.O. Box 176, Jefferson City, Missouri 65101

HISTORIC INVENTORY

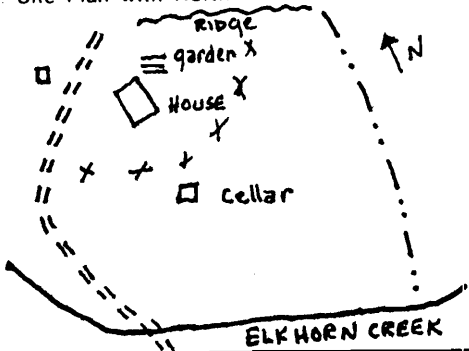
CNAN001-000

| | | | | | |
|---|--|---|--|----------------------|-----------|
| 1 No 23CN416 | | 4 Present Name(s) Day Cemetery | | 1. No | |
| 2 County Christian | | 5 Other Name(s) | | | 2. County |
| 3 Location of Negatives | | | | | |
| 6 Specific Location SE 1/4, SW 1/4, SE 1/4 Sec. 31 T 27N, R 19 W. | | 16. Thematic Category | | 4. Present Name(s) | |
| 7 City or Town If Rural, Township & Vicinity T 27N, R 19W | | 17. Date(s) or Period Late 1800s | | | |
| 8 Site Plan with North Arrow  | | 18. Style or Design | | 5. Other Name(s) | |
| | | 19. Architect or Engineer | | | |
| 9 Coordinates UTM Lat Long | | 20. Contractor or Builder | | | |
| 10. Site # Building # | | 21. Original Use, if apparent Family cemetery | | | |
| | | 22. Present Use | | | |
| 11. On National Register? Yes <input type="checkbox"/> No <input checked="" type="checkbox"/> | | 23 Ownership Public <input checked="" type="checkbox"/> Private <input type="checkbox"/> | | | |
| 12. Is It Eligible? Yes <input type="checkbox"/> No <input type="checkbox"/> | | 24. Owner's Name & Address, if known Sam Short | | | |
| 13 Part of Estab. Hist. Dist.? Yes <input type="checkbox"/> No <input checked="" type="checkbox"/> | | 25. Open to Public? Yes <input type="checkbox"/> No <input checked="" type="checkbox"/> | | | |
| 14. District Potent'l? Yes <input type="checkbox"/> No <input type="checkbox"/> | | 26. Local Contact Person or Organization C.A.R. SMSU | | | |
| 15. Name of Established District | | 27. Other Surveys in Which Included | | | |
| 42. Further Description of Important Features 37. Fence around cemetery in fair condition. Cemetery is overgrown with sage grass, yucca, and other weeds. 38. Cemetery not maintained. Contains about 7 marked graves and is about 25m. square. | | Photo | | 5. Other Name(s) | |
| 43. History and Significance The Day family used to own this property. Oldest marked grave: Paul E. Day 1888-1891. other name: Eldridge. | | | | | |
| 44. Description of Environment and Outbuildings Cemetery is in wooded and brushy area. One or 2 houses used to exist on this property not far from the cemetery. | | | | | |
| 45. Sources of Information Sam Short, John Simpson, Nathan Lilley. | | 46. Prepared by RAR-H/ Helm | | | |
| | | 47. Organization CAR/SMSU | | | |
| | | 48. Date 12/27/78 | | 49. Revision Date(s) | |



HISTORIC INVENTORY

CIVASCOO-100

| | | | | |
|---|--|---|--|--------------------|
| 1. No 230N427 | | 4. Present Name(s) Mr. W. Brewer Home | | 1. No |
| 2. County Christian | | 5. Other Name(s) Mart Anderson Homestead | | |
| 3. Location of Negatives | | | | |
| 6. Specific Location T27N RI9W Section 33 NW SE SE | | 16. Thematic Category | | 2. County |
| 7. City or Town If Rural, Township & Vicinity Oldfield | | 17. Date(s) or Period 1900's | | |
| 8. Site Plan with North Arrow  | | 18. Style or Design Rectangle | | |
| 9. Coordinates Lat Long | | 19. Architect or Engineer - | | 4. Present Name(s) |
| 10. Site Building Structure Object | | 20. Contractor or Builder - | | |
| 11. On National Register? Yes No | | 21. Original Use, if apparent Residence | | |
| 12. Is Eligible? Yes No | | 22. Present Use Residence | | 5. Other Name(s) |
| 13. Part of Estab. Hist. Dist.? Yes No | | 23. Ownership Public Private | | |
| 14. District Potential? Yes No | | 24. Owner's Name & Address, if known Mr. Brewer, Oldfield off junction T | | |
| 15. Name of Established District | | 25. Open to Public? Yes No | | 6. Other Name(s) |
| 42. Further Description of Important Features The front part of house was built onto back room that is now the kitchen. Inside has solid oak balustrade and woodwork. There are seven rooms. The back original room has a gable roof which runs perpendicular to the roof of the house. House is 4x7 meters- not counting the screened in front porch. The back kitchen is 4 m. by itself. | | 26. Local Contact Person or Organization C.A.R. | | |
| 43. History and Significance Mr. Anderson lived in the house from 1925-1950. Mr. Brewer has lived there for 10 years. The land was part of a land grant. Mr. Brewer has access to land grant forms and previous owners if needed. | | 27. Other Surveys in Which Included | | |
| 44. Description of Environment and Outbuildings A chicken shed is in the back and a ground cellar is directly in front of the house about 7 meters. | | 28. No. of Stories 2 | | 7. Other Name(s) |
| 45. Sources of Information Mr. Brewer | | 29. Basement? cellar Yes <input checked="" type="checkbox"/> No | | |
| | | 30. Foundation Material Stone mortar mix | | |
| | | 31. Wall Construction Shiplap | | 8. Other Name(s) |
| | | 32. Roof Type & Material Gable shingle | | |
| | | 33. No. of Bays Front 3 Side 2 | | |
| | | 34. Wall Treatment Plaster inside | | 9. Other Name(s) |
| | | 35. Plan Shape rectangle | | |
| | | 36. Changes (Explain in #42) Addition <input checked="" type="checkbox"/> Altered Moved | | |
| | | 37. Condition Interior good Exterior good | | 10. Other Name(s) |
| | | 38. Preservation Underway? Yes No <input checked="" type="checkbox"/> | | |
| | | 39. Endangered? By What? Yes No <input checked="" type="checkbox"/> | | |
| | | 40. Visible from Public Road? Yes <input checked="" type="checkbox"/> No | | 11. Other Name(s) |
| | | 41. Distance from and Frontage on Road 30 meters | | |
| | | Photo | | |

46. Prepared by
BLF, KP, DF

47. Organization

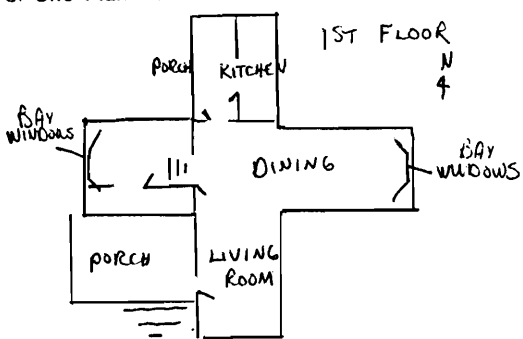
48. Date 49. Revision Date(s)

2/26/79



HISTORIC INVENTORY

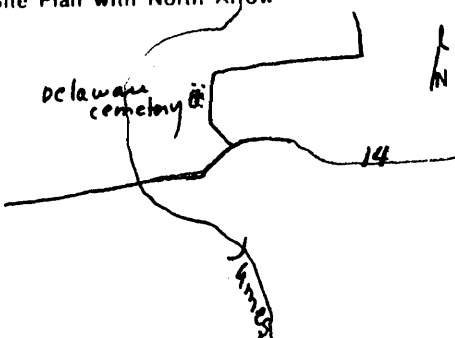
CNAS001-101

| | | | | |
|--|--|--|--|--------------------|
| 1 No 23CN214 | | 4. Present Name(s) Ralph Dennison Homeplace | | 1 No |
| 2 County Christian | | 5 Other Name(s) Howard Homestead ; J. C. Kerr house | | |
| 3 Location of Negatives | | | | |
| 6 Specific Location E SE NW NE | | 16. Thematic Category Homestead | | 2. County |
| 7 City or Town If Rural, Township & Vicinity Sec.12, T27NR23W | | 17. Date(s) or Period 1832 thru 1900's(early) | | |
| 8. Site Plan with North Arrow  | | 18. Style or Design Latin cross, Tuscan arch. | | |
| | | 19. Architect or Engineer Cox | | |
| | | 20. Contractor or Builder | | |
| | | 21. Original Use, if apparent house | | |
| | | 22. Present Use residence | | |
| | | 23. Ownership Public <input type="checkbox"/> Private <input checked="" type="checkbox"/> | | |
| | | 24. Owner's Name & Address, if known Mr. Ralph Dennison, Rt. 1, Nixa, Mo. | | |
| | | 25. Open to Public? Yes <input type="checkbox"/> No <input checked="" type="checkbox"/> | | |
| 9 Coordinates Lat Long Zone 15 41 01 26 N 46 48 60 E | | 26. Local Contact Person or Organization C.A.R. SMSU | | 4. Present Name(s) |
| 10. Site <input type="checkbox"/> Building <input checked="" type="checkbox"/> Structure <input checked="" type="checkbox"/> Object <input type="checkbox"/> | | 27. Other Surveys in Which Included | | |
| 11. On National Register? Yes <input type="checkbox"/> No <input checked="" type="checkbox"/> | | 28. No. of Stories 2 1/2 | | |
| 12. Is It Eligible? Yes <input type="checkbox"/> No <input type="checkbox"/> | | 29. Basement? Yes <input type="checkbox"/> No <input checked="" type="checkbox"/> cellar | | |
| 13. Part of Estab. Hist. Dist.? Yes <input type="checkbox"/> No <input checked="" type="checkbox"/> | | 30. Foundation Material limestone rock | | |
| 14. District Potent'l? Yes <input type="checkbox"/> No <input type="checkbox"/> | | 31. Wall Construction wood frame | | |
| 15. Name of Established District | | 32. Roof Type & Material gable with hip-shingle | | |
| | | 33. No. of Bays Front Side 2 | | |
| | | 34. Wall Treatment beveled siding | | |
| | | 35. Plan Shape Latin cross | | |
| 42. Further Description of Important Features The house was built in 1900 and finished in 1903. The original homestead was built in 1832, but subsequently torn down. There are 13 rooms with solid oak woodwork. The house at one time was lighted by coal oil lamps, and a Victorian lamp still hangs in the dining room. The Characteristics include: umbrage porch, bracketed hoods on side bay windows, box cornice with dentils, and top front pediment. Wood heat. Mrs. Ralph Kerr Dennison's grandmother was Mrs. Howard, one of the family who originally homesteaded the area. The storm cellar in the back of the house was built about 100 years ago. | | 36. Changes (Explain in #42) Addition <input type="checkbox"/> Altered <input checked="" type="checkbox"/> Moved <input type="checkbox"/> Bathrooms added 1912 | | 5. Other Name(s) |
| 43. History and Significance | | 37. Condition Interior excellent Exterior excellent | | |
| 44. Description of Environment and Outbuildings In the back of the house was a wash house and a chicken house with two doors in the front. | | 38. Preservation Underway? Yes <input type="checkbox"/> No <input checked="" type="checkbox"/> | | |
| 45. Sources of Information Mr. and Mrs. Ralph Dennison (Agnes Kerr Dennison) CENTER FOR ARCHAEOLOGICAL RESEARCH SOUTHWEST MISSOURI STATE UNIVERSITY SPRINGFIELD, MISSOURI 65802 | | 39. Endangered? By What? Yes <input type="checkbox"/> No <input checked="" type="checkbox"/> | | |
| | | 40. Visible from Public Road? Yes <input checked="" type="checkbox"/> No <input type="checkbox"/> | | |
| | | 41. Distance from and Frontage on Road one-eighth mile | | |
| | | 46. Prepared by Barbara L. Fischer | | |
| | | 47. Organization C.A.R. SMSU | | |
| | | 48. Date 9-27-78 | | |
| | | 49. Revision Date(s) | | |



HISTORIC INVENTORY

CNAS001-102

| | | | | | |
|---|--|---|--|--|--|
| 1 No 23CN164 | | 4. Present Name(s) Delaware Cemetery | | 1 No 23CN164 | |
| 2 County Christian | | 5 Other Name(s) Howard Cemetary Delawaretown | | | 2. County Christian |
| 3 Location of Negatives CAR SMSU | | | | | |
| 6. Specific Location SE of SW $\frac{1}{4}$ NE $\frac{1}{4}$ 12 27N 23W | | 16. Thematic Category pioneer cemetery | | 28. No. of Stories | |
| 7 City or Town If Rural, Township & Vicinity Nixa, Missouri | | 17. Date(s) or Period 1850- | | | 29. Basement? Yes <input type="checkbox"/> No <input type="checkbox"/> |
| 8. Site Plan with North Arrow  | | 18. Style or Design pioneer | | 30. Foundation Material | |
| 9 Coordinates UTM Lat Long see above | | 19. Architect or Engineer unknown | | 31. Wall Construction | |
| 10. Site <input type="checkbox"/> Structure <input type="checkbox"/> Building <input type="checkbox"/> cemetery Object <input type="checkbox"/> | | 20. Contractor or Builder unknown | | 32. Roof Type & Material | |
| 11. On National Register? Yes <input type="checkbox"/> No <input type="checkbox"/> | | 21. Original Use, if apparent cemetery, church | | 33. No. of Bays Front Side | |
| 12. Is Eligible? Yes <input type="checkbox"/> No <input type="checkbox"/> | | 22. Present Use cemetery | | 34. Wall Treatment | |
| 13. Part of Estab. Hist. Dist.? Yes <input type="checkbox"/> No <input checked="" type="checkbox"/> | | 23. Ownership Public <input checked="" type="checkbox"/> Private <input type="checkbox"/> county | | 35. Plan Shape | |
| 14. District Potent'l? Yes <input checked="" type="checkbox"/> No <input type="checkbox"/> | | 24. Owner's Name & Address, if known Ozark, Missouri | | 36. Changes (Explain in #42) Addition <input type="checkbox"/> Altered <input type="checkbox"/> Moved <input type="checkbox"/> | |
| 15. Name of Established District | | 25. Open to Public? Yes <input type="checkbox"/> No <input checked="" type="checkbox"/> | | 37. Condition Interior Exterior excellent | |
| 42. Further Description of Important Features Well maintained pioneer cemetery on bluff overlooking James River. Approximately 350 graves, still in use. Formerly known as Howard Cemetary. Pioneer families in the study area have had burials moved to this cemetery from others such as Gibson which are in danger of destruction from erosion and road construction. Oldest known grave Joseph Porter, born 1782, died 1852. | | 26. Local Contact Person or Organization CAR SMSU | | 38. Preservation Underway? Yes <input checked="" type="checkbox"/> No <input type="checkbox"/> | |
| 43. History and Significance While not the earliest settler in the study area, he patented the land (site is in T27NR22W) that contained the earliest settlement in Greene (and Christian) county, that of Pettijohn. Site was also that of Delaware Trading Post. Also had the distinction of killing the last beaver. Site has prehistoric component associated with Delaware village and earlier prehistoric Indians. | | 27. Other Surveys in Which Included Archaeological Survey of Mo DAR cemetery register | | 39. Endangered? By What? Yes <input type="checkbox"/> No <input checked="" type="checkbox"/> maintained | |
| 44. Description of Environment and Outbuildings See back for last names of families. Well maintained, fenced with iron arch and gate typical of pioneer cemeteries in this area ca 1900. Has old style pioneer box graves, crude limestone markers without names which may be earlier than Porter. | | 40. Visible from Public Road? Yes <input checked="" type="checkbox"/> No <input type="checkbox"/> | | 41. Distance from and Frontage on Road 1/2 mile on road | |
| 45. Sources of Information DAR cemetery register, ms on file Green & Christian Local informants (ARVIL DIXON in photo) counties 1835 survey map which shows Delaware village, trail, and James River in a different position | | 46. Prepared by R. Smelser | | 15. Other Name(s) | |
| | | 47. Organization CAR SMSU | | | |
| | | 48. Date 5/5/78 | | | |
| | | 49. Revision Date(s) | | | |

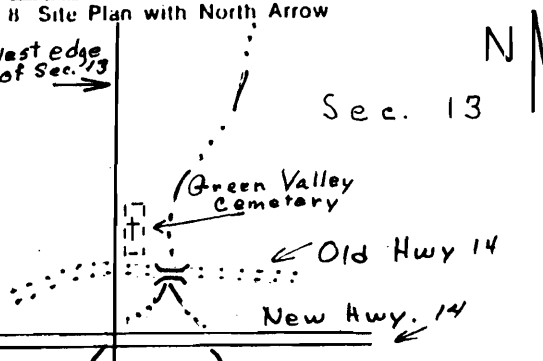
Photo





HISTORIC INVENTORY

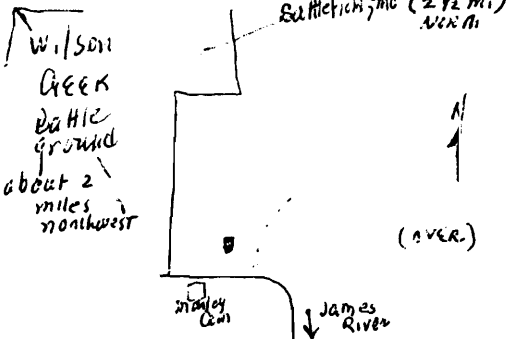
CWA5001-103


| | | | |
|---|--|---|--|
| 1 No 23CN207 | | 4 Present Name(s) Green Valley Cemetery | |
| 2 County Christian | | 5 Other Name(s) | |
| 3 Location of Negatives C.A.R. SMSU | | | |
| 6 Specific Location E SW SW NW T27 R23 Sec. 13 | | 16. Thematic Category | |
| 7 City or Town II Rural, Township & Vicinity | | 17 Date(s) or Period 1872 - 1886 | |
| 8 Site Plan with North Arrow  | | 18. Style or Design | |
| 9 Coordinates Lat UTM Zone 15 Long 462620E 4099780N | | 19. Architect or Engineer | |
| 10 Site <input checked="" type="checkbox"/> Building <input type="checkbox"/> Structure <input type="checkbox"/> Object <input type="checkbox"/> | | 20. Contractor or Builder | |
| 11. On National Register? Yes <input type="checkbox"/> No <input checked="" type="checkbox"/> | | 21. Original Use, if apparent | |
| 12. Is II Eligible? Yes <input checked="" type="checkbox"/> No <input type="checkbox"/> | | 22. Present Use | |
| 13. Part of Estab Hist Dist? Yes <input type="checkbox"/> No <input checked="" type="checkbox"/> | | 23 Ownership Public <input type="checkbox"/> Private <input type="checkbox"/> | |
| 14. District Potent'l? Yes <input type="checkbox"/> No <input type="checkbox"/> | | 24. Owner's Name & Address, if known | |
| 15 Name of Established District | | 25. Open to Public? Yes <input type="checkbox"/> No <input type="checkbox"/> | |
| 42. Further Description of Important Features The cemetery is in a privately owned pasture, and is protected by a light-duty wire fence. It is not heavily overgrown with brush, but was somewhat weedy, indicating that it gets occasional care. There are 8 or 10 graves, five marked with readable slabs, all from the Gerard family. Earliest grave is dated 1872, and the latest is 1886. | | 26. Local Contact Person or Organization | |
| 43 History and Significance | | 27. Other Surveys in Which Included | |
| 44 Description of Environment and Outbuildings | | 28. No. of Stories | |
| 45 Sources of Information USGS Republic Quadrangle Survey by Center for Archaeological Research | | 29. Basement? Yes <input type="checkbox"/> No <input type="checkbox"/> | |
| 46. Prepared by Deep Helm | | 30. Foundation Material | |
| 47. Organization C.A.R. SMSU | | 31. Wall Construction | |
| 48. Date 10-3-78 | | 32. Roof Type & Material | |
| 49. Revision Date(s) | | 33. No. of Bays Front Side | |
| | | 34. Wall Treatment | |
| | | 35. Plan Shape | |
| | | 36. Changes (Explain in #42) Addition <input type="checkbox"/> Altered <input type="checkbox"/> Moved <input type="checkbox"/> | |
| | | 37. Condition Interior <input type="checkbox"/> Exterior <input type="checkbox"/> | |
| | | 38. Preservation Underway? Yes <input type="checkbox"/> No <input type="checkbox"/> | |
| | | 39. Endangered? By What? Yes <input type="checkbox"/> No <input type="checkbox"/> | |
| | | 40. Visible from Public Road? Yes <input type="checkbox"/> No <input type="checkbox"/> | |
| | | 41. Distance from and Frontage on Road | |
| | | Photo | |



HISTORIC INVENTORY

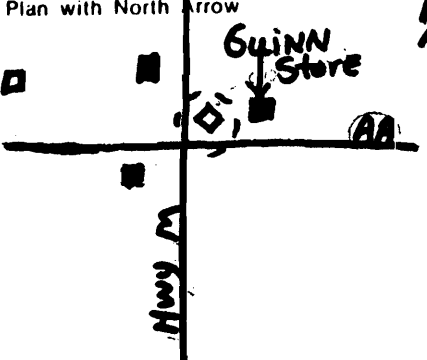
CNAS001-104

| | | | | |
|--|--|---|--|---|
| 1 No 23CN124 | | 4 Present Name(s) Slave house (local tradition says this was used to house slaves before the Civil War). | | 1 No 23CN 124 |
| 2 County Christian | | 5 Other Name(s) Carr house or Shelton House | | |
| 3 Location of Negatives CAR SMSU | | 6 Specific Location NE 1/4 SE 1/4 SE 1/4 31 28N 22W Nixa rev. topo map | | 2 County Christian |
| 7 City or Town If Rural, Township & Vicinity Nixa or Battlefield, Mo | | 16 Thematic Category Historic house | | |
| 8 Site Plan with North Arrow  | | 17 Date(s) or Period nineteenth century | | 4 Present Name(s) Slave house |
| 9 Coordinates Lat Long | | 18 Style or Design antebellum rural | | |
| 10 Site I I Building I X Structure I I Object I I | | 19 Architect or Engineer unknown | | 28 No. of Stories 2 |
| 11 On National Register? Yes I I No I X | | 20 Contractor or Builder | | |
| 12 Is I I Eligible? Yes I I No I I | | 21 Original Use, if apparent | | 29 Basement? Yes I I No I I |
| 13 Part of Estab. Hist. Dist.? Yes I I No I I | | 22 Present Use | | |
| 14 District Potent' I? Yes I I No I I | | 23 Ownership Springfield Public I I physician, tenant farmer I X | | 30 Foundation Material rock piling, hewn log |
| 15 Name of Established District | | 24 Owner's Name & Address, if known Dr. Dean Cunningham 1425 S. Delaware, Springfield Mo | | |
| 42 Further Description of Important Features Rectangular house, frame, on hewn log base on rock piling foundation. Brick fireplace on west end downstairs, stone fireplaces upstairs and downstairs on east end. Owner is keeping roof tight. Has been used for hay storage, owner thinks is in sufficient condition to be restorable. | | 25 Open to Public? Yes I I No I X | | 31 Wall Construction frame |
| 43 History and Significance Part of the Griffin mill community (ca 1840-1915). Local tradition says it was slave quarters (people in area known to have slaves); however it was probably Carr family dwelling, store, and known to have been used as a hospital for casualties of Wilson Creek Battle about a mile north. (over) | | 26 Local Contact Person or Organization SMSU Car | | |
| 44 Description of Environment and Outbuildings Now part of large farm used for cattle by tenant farmer, surrounded by pasture and barnyard. Is close enough to Wilson Creek Battleground National Park that it could be an historic display site. On public road and close to Griffin Mill area on James River used as recreation area. | | 27 Other Surveys in Which Included Archaeological Survey of Mo | | 32 Roof Type & Material shingle & tin over |
| 45 Sources of Information Local informants. Mrs. Ralph Dennison, Hartzel Gahn, Larry Rhodes: The Griffin Mill (ms on file, Christian County Library). | | 33 No. of Bays Front 3 Side | | |
| | | 34 Wall Treatment siding | | 35 Plan Shape rectangle |
| | | 36 Changes (Explain in #42) unknown | | |
| | | 37 Condition Interior unknown Exterior good | | 38 Preservation Underway? Yes I I No I X |
| | | 39 Endangered? By What? Yes I I No I X owner is maintaining | | |
| | | 40 Visible from Public Road? Yes I X No I I | | 41 Distance from and Frontage on Road 50' |
| | | 46 Prepared by Ruth Smelser | | |
| | | 47 Organization CAR SMSU | | 5 Other Name(s) Shelton house |
| | | 48 Date May 5, 1978 | | |



HISTORIC INVENTORY

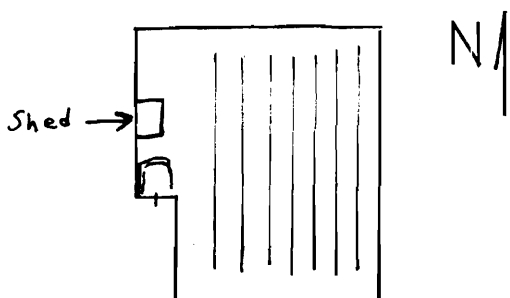
CNAS001-105

| | | | | | |
|---|--|---|--|---|------------------------|
| 1 No 23CN196 | | 4 Present Name(s) Guinn General Store | | 1 No 23CN196 | |
| 2 County Christian | | 5 Other Name(s) Aven store, Guinn Post-office | | | 2. County CHRISTIAN |
| 3 Location of Negatives CAR - SMSU | | | | | |
| 6 Specific Location SW $\frac{1}{4}$, SW $\frac{1}{4}$, NE $\frac{1}{4}$, SEC. 34, TWN 28N, RGE 22W | | 16. Thematic Category GENERAL STORE | | 28. No. of Stories 1 | |
| 7 City or Town If Rural, Township & Vicinity NE corner of HWY "AA" & "M" | | 17. Date(s) or Period late 1800's - approx. 1920 | | 29. Basement? Yes <input type="checkbox"/> No <input checked="" type="checkbox"/> | |
| 8. Site Plan with North Arrow  | | 18. Style or Design | | 30. Foundation Material concrete block | |
| 9 Coordinates UTM Lat Long | | 19. Architect or Engineer | | 31. Wall Construction frame | |
| 10. Site <input type="checkbox"/> Building <input checked="" type="checkbox"/> Structure <input type="checkbox"/> Object <input type="checkbox"/> | | 20. Contractor or Builder | | 32. Roof Type & Material gable | |
| 11. On National Register? Yes <input type="checkbox"/> No <input checked="" type="checkbox"/> | | 21. Original Use, if apparent General Store & Post Office | | 33. No. of Bays Front Side | |
| 12. Is It Eligible? Yes <input type="checkbox"/> No <input type="checkbox"/> | | 22. Present Use vacant | | 34. Wall Treatment horizontal siding | |
| 13. Part of Estab. Hist. Dist.? Yes <input type="checkbox"/> No <input type="checkbox"/> | | 23. Ownership unknown Public <input type="checkbox"/> Private <input checked="" type="checkbox"/> | | 35. Plan Shape rectangular | |
| 14. District Potent'l? Yes <input type="checkbox"/> No <input type="checkbox"/> | | 24. Owner's Name & Address, if known | | 36. Changes (Explain in #42) Addition <input checked="" type="checkbox"/> Altered <input type="checkbox"/> Moved <input type="checkbox"/> | |
| 15. Name of Established District | | 25. Open to Public? Yes <input type="checkbox"/> No <input checked="" type="checkbox"/> | | 37. Condition Interior poor Exterior poor | |
| 42. Further Description of Important Features One room - lean to on each side possible added later. Situated diagonally on NE corner of Highways "AA" and "M". Guinn functioned as a community center from about 1870 to 1930's. postoffice served by Gates railroad flag stop While store is just north of township line, most farms it served are within the township. | | 26. Local Contact Person or Organization | | 38. Preservation Underway? Yes <input type="checkbox"/> No <input checked="" type="checkbox"/> | |
| 43. History and Significance Will Aven owned it when it closed. Post Office stopped around 1905. Had the first telephone in Ava. Later it became a filling station. | | 27. Other Surveys in Which Included Archaeological Survey of Missouri | | 39. Endangered? By What? Yes <input type="checkbox"/> No <input type="checkbox"/> | |
| 44. Description of Environment and Outbuildings Occupied rural dwelling to the north-east of it (behind building) | | 40. Visible from Public Road? Yes <input checked="" type="checkbox"/> No <input type="checkbox"/> | | 41. Distance from and Frontage on Road NE corner HWY "AA" & "M". | |
| 45. Sources of Information L.D. McCroskey, Nixa, MO | | 46. Prepared by Ruth E. Smelser | | 5. Other Name(s) Guinn General Store | |
| | | 47. Organization CAR - SMSU | | | |
| | | 48. Date 5/22/78 49. Revision Date(s) | | | |



HISTORIC INVENTORY

CNAS001-106

| | | | | |
|---|--|--|--|--------------------|
| 1 No 23CN233 | | 4. Present Name(s) Payne Cemetery | | 1 No |
| 2 County Christian | | 5. Other Name(s) | | |
| 3 Location of Negatives | | | | |
| 6 Specific Location T28N R22W Section 35 E SW NE NW | | 16. Thematic Category Cemetery | | 2. County |
| 7 City or Town If Rural, Township & Vicinity | | 17. Date(s) or Period Early 1800s to present | | |
| 8. Site Plan with North Arrow  | | 18. Style or Design | | |
| 9 Coordinates Lat N 4104950 Long E 472460 | | 19. Architect or Engineer | | 4. Present Name(s) |
| | | 20. Contractor or Builder | | |
| | | 21. Original Use, if apparent | | |
| 10. Site <input type="checkbox"/> Building <input type="checkbox"/> Structure <input type="checkbox"/> Object <input type="checkbox"/> | | 22. Present Use | | |
| 11. On National Register? Yes <input type="checkbox"/> No <input checked="" type="checkbox"/> | | 23. Ownership Public <input type="checkbox"/> Private <input type="checkbox"/> | | |
| 12. Is It Eligible? Yes <input type="checkbox"/> No <input type="checkbox"/> | | 24. Owner's Name & Address, if known J. E. Eoff | | |
| 13. Part of Estab. Hist. Dist.? Yes <input type="checkbox"/> No <input checked="" type="checkbox"/> | | 25. Open to Public? Yes <input checked="" type="checkbox"/> No <input type="checkbox"/> | | |
| 14. District Potent'l? Yes <input type="checkbox"/> No <input type="checkbox"/> | | 26. Local Contact Person or Organization | | |
| 15. Name of Established District | | 27. Other Surveys in Which Included | | |
| 42. Further Description of Important Features Approximately 70 X 110 m. About 250 to 300 graves. Cemetery still used. | | 28. No. of Stories | | 5. Other Name(s) |
| | | 29. Basement? Yes <input type="checkbox"/> No <input type="checkbox"/> | | |
| | | 30. Foundation Material | | |
| | | 31. Wall Construction | | |
| | | 32. Roof Type & Material | | |
| | | 33. No. of Bays Front Side | | |
| | | 34. Wall Treatment | | |
| | | 35. Plan Shape | | |
| | | 36. Changes (Explain in #42) Addition <input type="checkbox"/> Altered <input type="checkbox"/> Moved <input type="checkbox"/> | | |
| | | 37. Condition Interior <u>Excellent</u> Exterior <u> </u> | | |
| | | 38. Preservation Underway? Yes <input type="checkbox"/> No <input type="checkbox"/> | | |
| | | 39. Endangered? By What? Yes <input type="checkbox"/> No <input type="checkbox"/> | | |
| | | 40. Visible from Public Road? Yes <input checked="" type="checkbox"/> No <input type="checkbox"/> | | |
| | | 41. Distance from and Frontage on Road 1/4 mile | | |
| 43. History and Significance Earliest stone is 1836. Some graves dating to Civil War. Includes Mary Patterson, possible descendant of one of area's earliest settlers - B. 1-12-1822, D. 3-13-1845 | | | | |
| 44. Description of Environment and Outbuildings Well cared for, chain link fence, situated in pasture on high terrace. | | | | |
| 45. Sources of Information CENTER FOR ARCHAEOLOGICAL RESEARCH SOUTHWEST MISSOURI STATE UNIVERSITY SPRINGFIELD, MISSOURI 65802 | | 46. Prepared by Joetta Davis Jeep Helm | | |
| | | 47. Organization C.A.R. SMSU | | |
| | | 48. Date 10-10-78 49. Revision Date(s) | | |

