

BN-AS-006-001

MISSOURI OFFICE OF HISTORIC PRESERVATION

ARCHITECTURAL/HISTORIC INVENTORY SURVEY FORM

1. NO. 22		4. PRESENT LOCAL NAME(S) OR DESIGNATION(S)		1. NO.
2. COUNTY Buchanan		5. OTHER NAME(S)		
3. LOCATION OF Dept. of P & Z NEGATIVES Roll #4-16				2. COUNTY
6. SPECIFIC LEGAL LOCATION TOWNSHIP _____ RANGE _____ SECTION _____ IF CITY OR TOWN, STREET ADDRESS 922 North 9th Street		16. THEMATIC CATEGORY Architecture		
7. CITY OR TOWN IF RURAL, VICINITY St. Joseph		17. DATE(S) OR PERIOD c.1885/1892/1913		5. OTHER NAME(S)
9. DESCRIPTION OF LOCATION Legal: Lots 15-19, Block 17, St. Joseph Improvement Addition		18. STYLE OR DESIGN		
		19. ARCHITECT OR ENGINEER		RANGE
		20. CONTRACTOR OR BUILDER		
		21. ORIGINAL USE, IF APPARENT		
		22. PRESENT USE		
		23. OWNERSHIP PUBLIC () PRIVATE (X)		
		24. OWNER'S NAME AND ADDRESS IF KNOWN John R. Lakusta		
9. COORDINATES UTM LAT LONG		25. OPEN TO PUBLIC? YES () NO (X)		
10. SITE () STRUCTURE () BUILDING (X) OBJECT ()		26. LOCAL CONTACT PERSON OR ORGANIZATION		
11. ON NATIONAL REGISTER? YES () NO (X)		27. OTHER SURVEYS IN WHICH INCLUDED		
12. IS IT ELIGIBLE? YES () NO (X)				
13. PART OF ESTAB. HIST. DISTRICT? YES () NO (X)				
14. DISTRICT POTENTIAL? YES (X) NO ()				
15. NAME OF ESTABLISHED DISTRICT				
42. FURTHER DESCRIPTION OF IMPORTANT FEATURES		PHOTO MUST BE PROVIDED		
43. HISTORY AND SIGNIFICANCE Noncontributing.				
44. DESCRIPTION OF ENVIRONMENT AND OUTBUILDINGS				
45. SOURCES OF INFORMATION B.P. #2457 10/3/92 T.E. Campbell Res. Addn. \$1,550 B.P. #8124 7/28/13 Jake Coloff Bus. \$1,000		46. PREPARED BY Mary Jo Winder		
RETURN THIS FORM WHEN COMPLETED TO: OFFICE OF HISTORIC PRESERVATION P.O. BOX 176 JEFFERSON CITY, MISSOURI 65102		47. ORGANIZATION City of St. Joseph		
48. DATE 4/88		49. REVISION DATE(S)		



MISSOURI OFFICE OF HISTORIC PRESERVATION

ARCHITECTURAL/HISTORIC INVENTORY SURVEY FORM

BNAS-006-002

1. NO. 23		4. PRESENT LOCAL NAME(S) OR DESIGNATION(S)		1. NO.
2. COUNTY Buchanan		5. OTHER NAME(S)		
3. LOCATION OF Dept. of P & Z NEGATIVES Roll #4-15				
6. SPECIFIC LEGAL LOCATION TOWNSHIP _____ RANGE _____ SECTION _____ IF CITY OR TOWN, STREET ADDRESS 925 N. 9th Street		16. THEMATIC CATEGORY Architecture		2. COUNTY
7. CITY OR TOWN IF RURAL, VICINITY St. Joseph		17. DATE(S) OR PERIOD 1890		
9. DESCRIPTION OF LOCATION Legal:		18. STYLE OR DESIGN Eclectic / Romanesque 40 51		
		19. ARCHITECT OR ENGINEER		4. PRESENT LOCAL NAME(S) OR DESIGNATION(S)
		20. CONTRACTOR OR BUILDER 30 20		
		21. ORIGINAL USE, IF APPARENT Duplex 01B		
		22. PRESENT USE Multi-family Residence 0B 0B		5. OTHER NAME(S)
		23. OWNERSHIP PUBLIC () PRIVATE (X)		
		24. OWNER'S NAME AND ADDRESS Richard H. Flugrad		
9. COORDINATES UTM LAT _____ LONG _____		25. YES () NO (X)		6. TOWNSHIP
10. SITE () BUILDING (X) STRUCTURE () OBJECT ()		26. LOCAL CONTACT PERSON OR ORGANIZATION		
11. ON NATIONAL REGISTER? YES () NO (X)		27. OTHER SURVEYS IN WHICH INCLUDED		
12. IS IT ELIGIBLE? YES (X) NO ()		28. NO. OF STORIES 2		RANGE
13. PART OF ESTAB. HIST. DISTRICT? YES () NO (X)		29. BASEMENT? YES (X) NO ()		
14. DISTRICT POTENTIAL? YES (X) NO ()		30. FOUNDATION MATERIAL Brick		
15. NAME OF ESTABLISHED DISTRICT		31. WALL CONSTRUCTION Brick		SECTION
		32. ROOF TYPE AND MATERIAL Flat PR		
		33. NO. OF BAYS FRONT 3 SIDE 5		
		34. WALL TREATMENT Stucco 3D		3. COUNTY
		35. PLAN SHAPE Irregular		
		36. CHANGES (EXPLAIN IN NO. 42) ADDITION () ALTERED (X) MOVED ()		
		37. CONDITION INTERIOR _____ EXTERIOR Good		4. PRESENT LOCAL NAME(S) OR DESIGNATION(S)
		38. PRESERVATION UNDERWAY? YES () NO (X)		
		39. ENDANGERED? BY WHAT? YES (X) NO ()		
		40. VISIBLE FROM PUBLIC ROAD? YES (X) NO ()		5. OTHER NAME(S)
		41. DISTANCE FROM AND FRONTAGE ON ROAD		
		42. FURTHER DESCRIPTION OF IMPORTANT FEATURES 2 story, 3 bay, symmetrical, masonry dwelling w/flat roof w/castle effect parapet and side, brick chimneys. End bays on front elevation (west) have 1 story porches ornamented w/turned Italianate columns and engaged columns (the left corner column has been replaced w/Tuscan column) that support decorated entablatures, molded cornices and shed roofs, and open railings. Recessed bays under porches contain arched openings that have large 1/1 window units w/ sidelights w/ transoms. Upper portion of these bays contain 2 1/1 double hung windows. Center bay has a projecting 1st story and contains 2 1/1 double hung windows w/Romanesque arch surrounds. This window treatment is repeated in the center bay of the second story. A parapet on the 1 story projection has a repeat pattern of the primary parapet. The portion of the parapet over the central bay is stepped and is further ornamented with a relief decorated pediment. Building permit records indicate construction in 1890 for applicant, James Marriman. It has a high degree of architectural integrity and is significant as a representation of late 19th century Queen Anne/Romanesque residential property type.		
43. HISTORY AND SIGNIFICANCE		44. DESCRIPTION OF ENVIRONMENT AND OUTBUILDINGS In residential neighborhood of primarily ca1885-1920 buildings.		6. TOWNSHIP
		45. SOURCES OF INFORMATION BP# D 795, 4/1/90; site		
		46. PREPARED BY Mary Jo Winder		
		47. ORGANIZATION City of St. Joseph		SECTION
		48. DATE 2/88		
		49. REVISION DATE(S)		
RETURN THIS FORM WHEN COMPLETED TO: OFFICE OF HISTORIC PRESERVATION P.O. BOX 176 JEFFERSON CITY, MISSOURI 65102				



MISSOURI OFFICE OF HISTORIC PRESERVATION

ARCHITECTURAL/HISTORIC INVENTORY SURVEY FORM

ANA-006-003

1. NO. 95		4. PRESENT LOCAL NAME(S) OR DESIGNATION(S) First Reformed Church		1. NO.
2. COUNTY Buchanan		5. OTHER NAME(S)		
3. LOCATION OF Dept. of P & Z NEGATIVES Roll #4-1				
6. SPECIFIC LEGAL LOCATION TOWNSHIP _____ RANGE _____ SECTION _____ IF CITY OR TOWN, STREET ADDRESS SE Corner, 10th & Lincoln		16. THEMATIC CATEGORY Architecture		2. COUNTY
7. CITY OR TOWN IF RURAL, VICINITY St. Joseph		17. DATE(S) OR PERIOD 1902/1921		
9. DESCRIPTION OF LOCATION Legal: Lot 1 & 2, Block 10, St. Joseph Improvement Addition		18. STYLE OR DESIGN Romanesque Revival 47 89		
		19. ARCHITECT OR ENGINEER E.J. Eckel		4. PRESENT LOCAL NAME(S) OR DESIGNATION(S)
		20. CONTRACTOR OR BUILDER		
		21. ORIGINAL USE, IF APPARENT Church <i>DLA</i>		
9. COORDINATES UTM LAT _____ LONG _____		22. PRESENT USE Same		5. OTHER NAME(S)
10. SITE () STRUCTURE () BUILDING (X) OBJECT ()		23. OWNERSHIP PUBLIC () PRIVATE (X)		
11. ON NATIONAL REGISTER? YES () NO (X)		24. OWNER'S NAME AND ADDRESS IF KNOWN		
12. IS IT ELIGIBLE? YES (X) NO ()		25. OPEN TO PUBLIC? YES () NO (X)		6. TOWNSHIP
13. PART OF ESTAB. HIST. DISTRICT? YES () NO (X)		26. LOCAL CONTACT PERSON OR ORGANIZATION		
14. DISTRICT POTENTIAL? YES (X) NO ()		27. OTHER SURVEYS IN WHICH INCLUDED		
15. NAME OF ESTABLISHED DISTRICT		28. NO. OF STORIES 1 1/2		RANGE
		29. BASEMENT? YES (X) NO ()		
		30. FOUNDATION MATERIAL Brick		
		31. WALL CONSTRUCTION Brick		SECTION
		32. ROOF TYPE AND MATERIAL Gable/Comp. Shingle		
		33. NO. OF BAYS FRONT 5 SIDE 3		
		34. WALL TREATMENT Stretcher		
		35. PLAN SHAPE Irregular		
		36. CHANGES (EXPLAIN IN NO. 42) ADDITION () ALTERED (X) MOVED ()		
		37. CONDITION INTERIOR _____ EXTERIOR Good		
		38. PRESERVATION UNDERWAY? YES () NO (X)		
		39. ENDANGERED? BY WHAT? YES () NO (X)		
		40. VISIBLE FROM PUBLIC ROAD? YES (X) NO ()		
		41. DISTANCE FROM AND FRONTAGE ON ROAD		
42. FURTHER DESCRIPTION OF IMPORTANT FEATURES 1 1/2 story, 5 bay, irregularly massed brick building on raised foundation and high pitched gable roof. Left end bay contains double door entry in large arched opening in slightly projecting bay that terminates w/ stone capped gable. Design is repeated on larger scale on slightly projecting 4th bay. Windows on main floor are single or grouped in threes; they are double hung units w/stained glass panels and stained glass transoms. Openings on sub story are covered w/ wood panels. Addition built in 1921.		PHOTO MUST BE PROVIDED		
43. HISTORY AND SIGNIFICANCE Building permit records indicate construction in 1902 for the First Reformed Church. It has a high degree of architectural integrity and is significant as a representation of early 20th century ecclesiastic architecture w/Romanesque Revival elements.				
44. DESCRIPTION OF ENVIRONMENT AND OUTBUILDINGS In residential neighborhood of primarily ca1885-1920 buildings; vacant hospital buildings in block west of property; parking lots south and east.				
45. SOURCES OF INFORMATION BP#A 283, 5/27/02; #12957, 7/27/21; site		46. PREPARED BY Mary Jo Winder		
RETURN THIS FORM WHEN COMPLETED TO: OFFICE OF HISTORIC PRESERVATION P.O. BOX 176 JEFFERSON CITY, MISSOURI 65102		47. ORGANIZATION City of St. Joseph		
48. DATE 3/88		49. REVISION DATE(S)		



BNA-006-004

MISSOURI OFFICE OF HISTORIC PRESERVATION
ARCHITECTURAL/HISTORIC INVENTORY SURVEY FORM

1. NO. 25		4. PRESENT LOCAL NAME(S) OR DESIGNATION(S)		1. NO.	
2. COUNTY Buchanan		5. OTHER NAME(S)			2. COUNTY
3. LOCATION OF Dept. of P & Z NEGATIVES Roll #3-18					
6. SPECIFIC LEGAL LOCATION TOWNSHIP RANGE SECTION IF CITY OR TOWN, STREET ADDRESS 916-18 North 10th Street		16. THEMATIC CATEGORY Architecture		2. COUNTY	
7. CITY OR TOWN IF RURAL, VICINITY St. Joseph		17. DATE(S) OR PERIOD 1900			4. PRESENT LOCAL NAME(S) OR DESIGNATION(S)
9. DESCRIPTION OF LOCATION Legal: Lot 14, Block 18, St. Joseph Improvement Addition		18. STYLE OR DESIGN Vernacular 51		2. COUNTY	
		19. ARCHITECT OR ENGINEER			4. PRESENT LOCAL NAME(S) OR DESIGNATION(S)
		20. CONTRACTOR OR BUILDER		2. COUNTY	
		21. ORIGINAL USE, IF APPARENT Duplex DB DB			4. PRESENT LOCAL NAME(S) OR DESIGNATION(S)
		22. PRESENT USE Multi-family Residence		2. COUNTY	
		23. OWNERSHIP PUBLIC() PRIVATE(X)			4. PRESENT LOCAL NAME(S) OR DESIGNATION(S)
		24. OWNER'S NAME AND ADDRESS IF KNOWN Robert Kessler		2. COUNTY	
9. COORDINATES UTM LAT LONG		25. OPEN TO PUBLIC? YES() NO(X)			4. PRESENT LOCAL NAME(S) OR DESIGNATION(S)
10. SITE() STRUCTURE() BUILDING(X) OBJECT()		26. LOCAL CONTACT PERSON OR ORGANIZATION		2. COUNTY	
11. ON NATIONAL REGISTER? YES() NO(X)		27. OTHER SURVEYS IN WHICH INCLUDED			4. PRESENT LOCAL NAME(S) OR DESIGNATION(S)
12. IS IT ELIGIBLE? YES(X) NO()				2. COUNTY	
13. PART OF ESTAB. HIST. DISTRICT? YES() NO(X)					4. PRESENT LOCAL NAME(S) OR DESIGNATION(S)
14. DISTRICT POTENTIAL? YES(X) NO()				2. COUNTY	
15. NAME OF ESTABLISHED DISTRICT					4. PRESENT LOCAL NAME(S) OR DESIGNATION(S)
42. FURTHER DESCRIPTION OF IMPORTANT FEATURES 2 story, 3 bay, symmetrical, frame dwelling w/hip roof w/boxed cornice, centralized chimney, molded frieze and plain corner boards. Recessed end bays contain single doors w/transoms; porch attached over each has concrete block foundations, wrought iron rails and supports (alterations), molded entablatures and hip roofs. Center bay contains picture window w/transom on 1st story and paired 1/1 double hung windows w/transom on 2nd.		41. DISTANCE FROM AND FRONTAGE ON ROAD		5. OTHER NAME(S)	
43. HISTORY AND SIGNIFICANCE Building permit records indicate a construction phase in 1900 for Bertha Brill, the applicant. It has a moderate degree of architectural integrity and has moderate significance as a representation of vernacular Colonial Revival, duplex residential property type.		40. VISIBLE FROM PUBLIC ROAD? YES(X) NO()			6. TOWNSHIP
44. DESCRIPTION OF ENVIRONMENT AND OUTBUILDINGS In residential neighborhood primarily of ca1885-1920 buildings.		39. ENDANGERED? BY WHAT? YES(X) NO()		RANGE	
45. SOURCES OF INFORMATION BP# 7887, 10/3/00; site		38. PRESERVATION UNDERWAY? YES() NO(X)			SECTION
46. PREPARED BY Mary Jo Winder		37. CONDITION INTERIOR EXTERIOR Fair		SECTION	
47. ORGANIZATION City of St. Joseph		36. CHANGES (EXPLAIN IN NO. 42) ADDITION() ALTERED(XX) MOVED()			SECTION
48. DATE 4/88		35. PLAN SHAPE "T"		SECTION	
49. REVISION DATE(S)		34. WALL TREATMENT Clapboard			SECTION
RETURN THIS FORM WHEN COMPLETED TO: OFFICE OF HISTORIC PRESERVATION P.O. BOX 176 JEFFERSON CITY, MISSOURI 65102		33. NO. OF BAYS FRONT 3 SIDE		SECTION	
		32. ROOF TYPE AND MATERIAL Hip/Comp. Shingle			SECTION
		31. WALL CONSTRUCTION Frame		SECTION	
		30. FOUNDATION MATERIAL Brick			SECTION
		29. BASEMENT? YES(X) NO()		SECTION	
		28. NO. OF STORIES 2			SECTION



MISSOURI OFFICE OF HISTORIC PRESERVATION

ARCHITECTURAL/HISTORIC INVENTORY SURVEY FORM

BNA5006-005

1. NO. 26		4. PRESENT LOCAL NAME(S) OR DESIGNATION(S)		1. NO.
2. COUNTY Buchanan		5. OTHER NAME(S)		
3. LOCATION OF Dept. of P & Z NEGATIVES Roll #3-19				
6. SPECIFIC LEGAL LOCATION TOWNSHIP _____ RANGE _____ SECTION _____ IF CITY OR TOWN, STREET ADDRESS 922-24 North 10th Street		16. THEMATIC CATEGORY Architecture		2. COUNTY
7. CITY OR TOWN IF RURAL, VICINITY St. Joseph		17. DATE(S) OR PERIOD c.1916		
9. DESCRIPTION OF LOCATION Legal: Lot 14, 15, 16, Block 18, Saint Joseph Improvement Addition		18. STYLE OR DESIGN Colonial Revival/Vernacular		
		19. ARCHITECT OR ENGINEER		4. PRESENT LOCAL NAME(S) OR DESIGNATION(S)
		20. CONTRACTOR OR BUILDER 20		
		21. ORIGINAL USE, IF APPARENT Duplex		
		22. PRESENT USE Same		5. OTHER NAME(S)
		23. OWNERSHIP PUBLIC () PRIVATE (X)		
		24. CONDITION ERIOR _____ ERIOR Fair		
9. COORDINATES UTM LAT _____ LONG _____		25. OPEN TO PUBLIC? YES () NO (X)		6. TOWNSHIP
10. SITE () BUILDING (X) STRUCTURE () OBJECT ()		26. LOCAL CONTACT PERSON OR ORGANIZATION		
11. ON NATIONAL REGISTER? YES () NO (X)		27. OTHER SURVEYS IN WHICH INCLUDED		
12. IS IT ELIGIBLE? YES (X) NO ()		28. NO. OF STORIES 2 1/2		RANGE
13. PART OF ESTAB. HIST. DISTRICT? YES () NO (X)		29. BASEMENT? YES (XX) NO ()		
14. DISTRICT POTENTIAL? YES (X) NO ()		30. FOUNDATION MATERIAL		
15. NAME OF ESTABLISHED DISTRICT		31. WALL CONSTRUCTION Frame		SECTION
		32. ROOF TYPE AND MATERIAL Hip/Comp. Shingle		
		33. NO. OF BAYS FRONT 4 SIDE 2		
		34. WALL TREATMENT Alum. or Vinyl Siding		3. TOWNSHIP
		35. PLAN SHAPE Rectangular		
		36. CHANGES ADDITION () EXPLAIN IN NO. 42 ALTERED (XX) MOVED ()		
42. FURTHER DESCRIPTION OF IMPORTANT FEATURES 2 1/2 story, 4 bay, symmetrical, frame, duplex dwelling w/ hip roof w/ boxed cornice and hip roof dormer. Colonial Revival porch attached to front elevation(east). Center bays contain single doors w/transoms; end bays contain picture window w/transoms. Upper facade has paired 1/1 windows in end bays and small single light openings in center bays. Dormer contains smaller 1/1 windows (paired).		<div style="border: 1px solid black; padding: 10px; width: 100%;"> PHOTO MUST BE PROVIDED </div>		3. TOWNSHIP
43. HISTORY AND SIGNIFICANCE Building permit records indicate construction on the building in 1916 for the North St. Joseph Real Estate and Investment Company, however, the 1911 Sanborn map documents the structure already on the site. It has a moderate degree of architectural integrity and has significance as a representation of vernacular Colonial Revival duplex residential property type.				
44. DESCRIPTION OF ENVIRONMENT AND OUTBUILDINGS In residential neighborhood primarily of ca1885-1920 buildings; on corner lot.				
45. SOURCES OF INFORMATION BP# 11092, 11/3/16; Sanborn Map; site (1911)		46. PREPARED BY Mary Jo Winder		SECTION
RETURN THIS FORM WHEN COMPLETED TO: OFFICE OF HISTORIC PRESERVATION P.O. BOX 176 JEFFERSON CITY, MISSOURI 65102		47. ORGANIZATION City of St. Joseph		
48. DATE 5/88		49. REVISION DATE(S)		



MISSOURI OFFICE OF HISTORIC PRESERVATION

ARCHITECTURAL/HISTORIC INVENTORY SURVEY FORM

BNAS006-006

1. NO. 50		4. PRESENT LOCAL NAME(S) OR DESIGNATION(S)		1. NO.
2. COUNTY Buchanan		5. OTHER NAME(S)		
3. LOCATION OF Negatives Dept. of P & Z Roll #4-4				
6. SPECIFIC LEGAL LOCATION TOWNSHIP _____ RANGE _____ SECTION _____ IF CITY OR TOWN, STREET ADDRESS 1001-05 N. 10th St.		16. THEMATIC CATEGORY Architecture		2. COUNTY
7. CITY OR TOWN IF RURAL, VICINITY St. Joseph		17. DATE(S) OR PERIOD c1860		
8. DESCRIPTION OF LOCATION Legal: Part Lots 26-30, Blk. 13, St. Joseph Improvement Addition		18. STYLE OR DESIGN Vernacular 67		
9. COORDINATES LAT _____ LONG _____ UTM _____		19. ARCHITECT OR ENGINEER		4. PRESENT LOCAL NAME(S) OR DESIGNATION(S)
		20. CONTRACTOR OR BUILDER		
		21. ORIGINAL USE, IF APPARENT residential/commercial		
10. SITE () STRUCTURE () BUILDING (X) OBJECT ()		22. PRESENT USE same		5. OTHER NAME(S)
11. ON NATIONAL REGISTER? YES () NO (X)		23. OWNERSHIP PUBLIC () PRIVATE (X)		
12. IS IT ELIGIBLE? YES (X) NO ()		24. OWNER'S NAME AND ADDRESS Loren W. Tanner		
13. PART OF ESTAB. HIST. DISTRICT? YES () NO (X)		25. S () NO (X)		6. TOWNSHIP
14. DISTRICT POTENTIAL? YES (X) NO ()		26. LOCAL CONTACT PERSON OR ORGANIZATION		
15. NAME OF ESTABLISHED DISTRICT		27. OTHER SURVEYS IN WHICH INCLUDED		
42. FURTHER DESCRIPTION OF IMPORTANT FEATURES 2 story, 6 bay, frame commercial structure built as two buildings w/ common wall; each w/truncated hip roof. Storefront has 2 recessed entries that have been altered; remainder of 1st story is display windows; all topped w/continuous transom and molded cornice. Upper story windows are 1/1 double hung units within plain framed w/narrow molded cornice; left side building has pediment at top of window.		<div style="border: 2px solid black; padding: 20px; width: 100%;"> <p style="font-size: 2em; margin: 0;">X</p> <p style="text-align: center;">PHOTO MUST BE PROVIDED</p> </div>		RANGE
43. HISTORY AND SIGNIFICANCE Brickwork under display windows and asbestos siding are later alterations.				
44. DESCRIPTION OF ENVIRONMENT AND OUTBUILDINGS In residential neighborhood of primarily ca1885-1920 buildings; adjacent to another commercial building on property adjoining north of this one.		45. SOURCES OF INFORMATION Site		
46. PREPARED BY Mary Jo Winder		47. ORGANIZATION City of St. Joseph		
48. DATE 3/88		49. REVISION DATE(S)		

RETURN THIS FORM WHEN COMPLETED TO: OFFICE OF HISTORIC PRESERVATION
P.O. BOX 176
JEFFERSON CITY, MISSOURI 65102

IF ADDITIONAL SPACE IS NEEDED, ATTACH
SEPARATE SHEET(S) TO THIS FORM



MISSOURI OFFICE OF HISTORIC PRESERVATION

ARCHITECTURAL/HISTORIC INVENTORY SURVEY FORM

BNA5006007

1. NO. 51		4. PRESENT LOCAL NAME(S) OR DESIGNATION(S)		1. NO.	
2. COUNTY Buchanan		5. OTHER NAME(S)			2. COUNTY
3. LOCATION OF Dept. of P & Z NEGATIVES Roll #4-3					
6. SPECIFIC LEGAL LOCATION TOWNSHIP _____ RANGE _____ SECTION _____ IF CITY OR TOWN, STREET ADDRESS 1007 N. 10th St.		16. THEMATIC CATEGORY Architecture		4. PRESENT LOCAL NAME(S) OR DESIGNATION(S)	
7. CITY OR TOWN IF RURAL, VICINITY St. Joseph		17. DATE(S) OR PERIOD c1890			
9. DESCRIPTION OF LOCATION Legal: Part Lots 26-30, Blk. 13, St. Joseph Improvement Addition		18. STYLE OR DESIGN 40 Classic Rev/Romanesque 67		5. OTHER NAME(S)	
		19. ARCHITECT OR ENGINEER			
		20. CONTRACTOR OR BUILDER			
		21. ORIGINAL USE, IF APPARENT fire station			
22. PRESENT USE commercial		23. OWNERSHIP PUBLIC () PRIVATE (X)		6. TOWNSHIP	
24. OWNER'S NAME AND ADDRESS Pauline B. Sullwold		25. _____ IS () NO (X)			
26. LOCAL CONTACT PERSON OR ORGANIZATION		27. OTHER SURVEYS IN WHICH INCLUDED			
28. NO. OF STORIES 2		29. BASEMENT? YES () NO ()			
30. FOUNDATION MATERIAL		31. WALL CONSTRUCTION Brick		7. RANGE	
32. ROOF TYPE AND MATERIAL flat PL		33. NO. OF BAYS FRONT 5 SIDE			
34. WALL TREATMENT		35. PLAN SHAPE rec.			
36. CHANGES (EXPLAIN IN NO. 42) ADDITION () ALTERED (X) MOVED ()		37. CONDITION INTERIOR _____ EXTERIOR poor			
38. PRESERVATION UNDERWAY? YES (X) NO ()		39. ENDANGERED? BY WHAT? YES (X) NO ()		8. SECTION	
40. VISIBLE FROM PUBLIC ROAD? YES (X) NO ()		41. DISTANCE FROM AND FRONTAGE ON ROAD			
42. FURTHER DESCRIPTION OF IMPORTANT FEATURES 2 story, 5 bay, rectangular plan, brick building w/flat roof w/parapet wall (existing exterior has cementous coating). Storefront consists of entries (blocked w/ panels on right bay) on end bays; center bays consist of display windows and store entry; transoms above all fenestration. 3 bay upper story; end bays contain large arched windows within openings outlined w/soldier course arches; stone sills. Center bay contains long narrow opening w/ single light w/divided transom above; stone panel above window. Cornice w/ dentils at base of parapet; decorative corner stones at top of repaired parapet.		PHOTO MUST BE PROVIDED			
43. HISTORY AND SIGNIFICANCE					
44. DESCRIPTION OF ENVIRONMENT AND OUTBUILDINGS In residential neighborhood of primarily ca1885-1920 buildings; frame commercial buildings adjoin property to south		45. SOURCES OF INFORMATION Site		9. RETURN	
46. PREPARED BY Mary Jo Winder		47. ORGANIZATION City of St. Joseph			
48. DATE 2/88		49. REVISION DATE(S)			

RETURN THIS FORM WHEN COMPLETED TO: OFFICE OF HISTORIC PRESERVATION
P.O. BOX 176
JEFFERSON CITY, MISSOURI 65102

IF ADDITIONAL SPACE IS NEEDED, ATTACH SEPARATE SHEET(S) TO THIS FORM



KINGS CIGS
\$1.09 PACK
W-PURCHASE



Dai-Lite Market



1

MISSOURI OFFICE OF HISTORIC PRESERVATION

ARCHITECTURAL/HISTORIC INVENTORY SURVEY FORM

BNA5006-008

1. NO. 52		4. PRESENT LOCAL NAME(S) OR DESIGNATION(S)		1. NO.	
2. COUNTY Buchanan		5. OTHER NAME(S)			2. COUNTY
3. LOCATION OF Dept. of P & Z NEGATIVES Roll #4-2					
6. SPECIFIC LEGAL LOCATION TOWNSHIP _____ RANGE _____ SECTION _____ IF CITY OR TOWN, STREET ADDRESS 1013 N. 10th St.		16. THEMATIC CATEGORY Architecture		4. PRESENT LOCAL NAME(S) OR DESIGNATION(S)	
7. CITY OR TOWN St. Joseph IF RURAL, VICINITY		17. DATE(S) OR PERIOD c1860/1891			
8. DESCRIPTION OF LOCATION Legal: Lot 29, 30, Blk 10 St. Joseph Improvement		18. STYLE OR DESIGN vernacular/Greek Revival		5. OTHER NAME(S)	
		19. ARCHITECT OR ENGINEER 67			
		20. CONTRACTOR OR BUILDER			
		21. ORIGINAL USE, IF APPARENT S.F. Residence 01A			
		22. PRESENT USE same 0B			
9. COORDINATES UTM LAT _____ LONG _____		23. OWNERSHIP PUBLIC () PRIVATE (X)		6. TOWNSHIP	
10. SITE () STRUCTURE () BUILDING (X) OBJECT ()		24. OWNER'S NAME AND ADDRESS Dickinson, Inc.			
11. ON NATIONAL REGISTER? YES () NO (X)		25. YES () NO (X)			
12. IS IT ELIGIBLE? YES (X) NO ()		26. LOCAL CONTACT PERSON OR ORGANIZATION			
13. PART OF ESTAB. HIST. DISTRICT? YES () NO (X)		27. OTHER SURVEYS IN WHICH INCLUDED			
15. NAME OF ESTABLISHED DISTRICT		28. NO. OF STORIES 1		7. RANGE	
		29. BASEMENT? YES () NO ()			
		30. FOUNDATION MATERIAL			
		31. WALL CONSTRUCTION Frame			
		32. ROOF TYPE AND MATERIAL Gable/comp.shingle			
		33. NO. OF BAYS FRONT 3 SIDE		8. SECTION	
		34. WALL TREATMENT Clapboard			
		35. PLAN SHAPE "L"			
		36. CHANGES (EXPLAIN IN NO. 42) ADDITION () ALTERED () MOVED ()			
		37. CONDITION INTERIOR _____ EXTERIOR fair			
		38. PRESERVATION UNDERWAY? YES () NO (X)		9. TOWNSHIP	
		39. ENDANGERED? BY WHAT? YES (X) NO () lack of maintenance			
		40. VISIBLE FROM PUBLIC ROAD? YES (X) NO ()			
		41. DISTANCE FROM AND FRONTAGE ON ROAD			
42. FURTHER DESCRIPTION OF IMPORTANT FEATURES 1 story, 3 bay, asymmetrical, "L" plan, frame dwelling w/gable roof and internal stucco-covered brick chimneys. 1st bay is projecting front wing and contains paired 2/2 double hung windows. Center bay is recessed under small porch w/Italianate engaged posts, free standing posts of same style, open slat railing and shed roof w/shallow front 1/2 gable and contains single door w/transom (covered). Right bay contains single 2/2 double hung window. All fenestration has plain frames w/pediment and molded cornice trim.		<div style="border: 2px solid black; width: 100px; height: 100px; margin: 0 auto; position: relative;"> PHOTO MUST BE PROVIDED </div>		10. TOWNSHIP	
43. HISTORY AND SIGNIFICANCE Building permit records indicate construction of a residence addition in 1891 for applicant, R. S. Craig, however, the dwelling was probably constructed before 1860. It has a high degree of architectural integrity and is significant as a representation of vernacular Greek Revival residential property type.					
44. DESCRIPTION OF ENVIRONMENT AND OUTBUILDINGS In residential neighborhood of predominately ca1885-1920 buildings; neighborhood commercial building adjacent to property on south.					
45. SOURCES OF INFORMATION BP# 1871, 10/10/91; site		46. PREPARED BY Mary Jo Winder			
RETURN THIS FORM WHEN COMPLETED TO: OFFICE OF HISTORIC PRESERVATION P.O. BOX 176 JEFFERSON CITY, MISSOURI 65102		47. ORGANIZATION City of St. Joseph			
48. DATE 2/88		49. REVISION DATE(S)			



MISSOURI OFFICE OF HISTORIC PRESERVATION

ARCHITECTURAL/HISTORIC INVENTORY SURVEY FORM

BNA-006-009

1. NO. 68		4. PRESENT LOCAL NAME(S) OR DESIGNATION(S) <i>entire</i>		1. NO.
2. COUNTY Buchanan		5. OTHER NAME(S)		
3. LOCATION OF Negatives Dept. of P & Z Roll#3-20				
6. SPECIFIC LEGAL LOCATION TOWNSHIP _____ RANGE _____ SECTION _____ IF CITY OR TOWN, STREET ADDRESS 1016 N. 10th Street		16. THEMATIC CATEGORY Architecture		2. COUNTY
7. CITY OR TOWN IF RURAL, VICINITY St. Joseph		17. DATE(S) OR PERIOD c1870/1909		
9. DESCRIPTION OF LOCATION Legal: S. 80', Lot 8-13, Blk. 14, St. Joseph Improvement Addn		18. STYLE OR DESIGN Italianate <i>12 19</i>		
10. COORDINATES UTM LAT _____ LONG _____		19. ARCHITECT OR ENGINEER		4. PRESENT LOCAL NAME(S) OR DESIGNATION(S)
11. ON NATIONAL REGISTER? YES () NO (X)		20. CONTRACTOR OR BUILDER <i>20</i>		
12. IS IT ELIGIBLE? YES (X) NO ()		21. ORIGINAL USE, IF APPARENT Single Family Residence <i>Fu</i>		
13. PART OF ESTAB. HIST. DISTRICT? YES () NO (X)		22. PRESENT USE Single Family Residence		5. OTHER NAME(S)
14. DISTRICT POTENTIAL? YES (X) NO ()		23. OWNERSHIP PUBLIC () PRIVATE (X)		
15. NAME OF ESTABLISHED DISTRICT		24. OWNER'S NAME AND ADDRESS Nancy Rullman 1016 North 10th		
42. FURTHER DESCRIPTION OF IMPORTANT FEATURES 2 story, 4 bay, asymmetrical, frame dwelling w/ truncated hip roof, and entablature that contains console brackets that support molded, boxed cornice, and internal, brick chimney. Fenestration is within shaped, molded surrounds and topped w/molded cornice and dentils. Porch attached to front elevation (east) over 2nd thru 4th bays; 2nd and 3rd bays contains 1/1 double hung windows and 4th bay is recessed and contains a single door entry w/transom and a small side window (opening is covered). Porch details include brick 1/2-piers that support wood Tuscan columns that support entablature w/ dentils and flat roof, and open slat railing (apendage is 1909 addition). Left bay is recessed and contains 1/1 double hung window on both stories. 2nd story openings are spaced directly above all major 1st story openings.		PHOTO MUST BE PROVIDED		6. TOWNSHIP
43. HISTORY AND SIGNIFICANCE Building permit records indicate construction in 1909, however, this obviously Italianate structure was probably built ca1870. It has a high degree of architectural integrity and is significant as a representation of Italianate period residential property type.				
44. DESCRIPTION OF ENVIRONMENT AND OUTBUILDINGS In residential neighborhood of primarily c1885-1920 buildings; it faces 1/2 block row of neighborhood commercial buildings.				
45. SOURCES OF INFORMATION BP# 6000, 8/4/09; site 1911 Sanborn Map		46. PREPARED BY Mary Jo Winder		SECTION
RETURN THIS FORM WHEN COMPLETED TO: OFFICE OF HISTORIC PRESERVATION P.O. BOX 176 JEFFERSON CITY, MISSOURI 65102		47. ORGANIZATION City of St. Joseph		
48. DATE 2/88		49. REVISION DATE(S)		



MISSOURI OFFICE OF HISTORIC PRESERVATION

ARCHITECTURAL/HISTORIC INVENTORY SURVEY FORM

BNA5006-010

1. NO. 69		4. PRESENT LOCAL NAME(S) OR DESIGNATION(S)		1. NO.
2. COUNTY		5. OTHER NAME(S)		
3. LOCATION OF Dept. of P & Z NEGATIVES Roll #3-21				
6. SPECIFIC LEGAL LOCATION TOWNSHIP _____ RANGE _____ SECTION _____ IF CITY OR TOWN, STREET ADDRESS 1018 North 10th Street		16. THEMATIC CATEGORY Architecture		2. COUNTY
7. CITY OR TOWN IF RURAL, VICINITY St. Joseph		17. DATE(S) OR PERIOD ca1870/ca1893		
8. DESCRIPTION OF LOCATION Legal: Part Lots 10-13, Blk 14, St. Joseph Improvement Add.		18. STYLE OR DESIGN Vernacular/Italianate 42		
		19. ARCHITECT OR ENGINEER		
		20. CONTRACTOR OR BUILDER 20		
		21. ORIGINAL USE, IF APPARENT Single family residence Fu		
		22. PRESENT USE Same		
		23. OWNERSHIP PUBLIC() PRIVATE(X)		
		24. OWNER'S NAME AND ADDRESS IF KNOWN		
		25. OPEN TO PUBLIC? YES() NO(X)		
9. COORDINATES UTM LAT LONG		26. LOCAL CONTACT PERSON OR ORGANIZATION		4. PRESENT LOCAL NAME(S) OR DESIGNATION(S)
10. SITE () STRUCTURE() BUILDING (X) OBJECT ()		27. OTHER SURVEYS IN WHICH INCLUDED		
11. ON NATIONAL REGISTER? YES() NO(X)		28. NO. OF STORIES 2		
12. IS IT ELIGIBLE? YES(X) NO()		29. BASEMENT? YES(X) NO()		
13. PART OF ESTAB. HIST. DISTRICT? YES() NO(X)		30. FOUNDATION MATERIAL Brick		
14. DISTRICT POTENTIAL? YES(X) NO()		31. WALL CONSTRUCTION Frame		
15. NAME OF ESTABLISHED DISTRICT		32. ROOF TYPE AND MATERIAL Trunc. Hip/ Comp. shingle		
		33. NO. OF BAYS FRONT 4 SIDE		
		34. WALL TREATMENT Asbestos Shingle		
		35. PLAN SHAPE Irregular		
42. FURTHER DESCRIPTION OF IMPORTANT FEATURES 2 story, 4 bay, asymmetrical, frame dwelling w/truncated hip roof w/molded, boxed cornice, molded frieze w/roof brackets. Most door and window openings have been modified. 2 bays on right contain single doors sheltered by a small porch of modern materials. Upper portion and other 2 bays, both stories, contain 1/1 or 2/2 double hung windows. Left bay is 2 story polygonal bay unit on south side elevation.		36. CHANGES (EXPLAIN IN NO. 42) ADDITION() ALTERED(X) MOVED()		5. OTHER NAME(S)
		37. CONDITION INTERIOR EXTERIOR Fair		
		38. PRESERVATION UNDERWAY? YES() NO()		
		39. ENDANGERED? YES(X) NO() BY WHAT?		
		40. VISIBLE FROM PUBLIC ROAD? YES(X) NO()		
		41. DISTANCE FROM AND FRONTAGE ON ROAD		
		PHOTO MUST BE PROVIDED		
43. HISTORY AND SIGNIFICANCE Building permit records indicate construction on the dwelling in 1893 for applicant, Mrs. E. Brick; however, character defining features indicate an earlier original building phase. It has a moderate degree of architectural integrity and has significance as a representation of late 19th century vernacular Italianate residential property type.		46. PREPARED BY Mary Jo Winder		6. TOWNSHIP
44. DESCRIPTION OF ENVIRONMENT AND OUTBUILDINGS In residential neighborhood primarily of ca1885-1920 buildings.		47. ORGANIZATION City of St. Joseph		
45. SOURCES OF INFORMATION 1911 Sanborn Map BP# 2724, 3/20/93; Buchanan County Record of Deeds; site		48. DATE 5/88 49. REVISION DATE(S)		
RETURN THIS FORM WHEN COMPLETED TO: OFFICE OF HISTORIC PRESERVATION P.O. BOX 176 JEFFERSON CITY, MISSOURI 65102 PH. 314-751-4096				RANGE
IF ADDITIONAL SPACE IS NEEDED, ATTACH SEPARATE SHEET(S) TO THIS FORM				
				SECTION



BAAS-011

5/88



MISSOURI OFFICE OF HISTORIC PRESERVATION

ARCHITECTURAL/HISTORIC INVENTORY SURVEY FORM

PAAS006-012

1. NO. 84		4. PRESENT LOCAL NAME(S) OR DESIGNATION(S) St Joseph Hospital		1. NO.
2. COUNTY Buchanan		5. OTHER NAME(S) Complex		
3. LOCATION OF Dept. of P & Z NEGATIVES Roll #3-23				2. COUNTY
6. SPECIFIC LEGAL LOCATION TOWNSHIP _____ RANGE _____ SECTION _____ IF CITY OR TOWN, STREET ADDRESS 1100 Block North 10th Street		16. THEMATIC CATEGORY Architecture		
7. CITY OR TOWN IF RURAL, VICINITY St. Joseph		17. DATE(S) OR PERIOD 1896/1902/1916/1920/1959		4. PRESENT LOCAL NAME(S) OR DESIGNATION(S)
9. DESCRIPTION OF LOCATION Legal: All of Block 9, St. Joseph Improvement Addn.		18. STYLE OR DESIGN Classic Revival/Modern		
9. COORDINATES UTM LAT _____ LONG _____		19. ARCHITECT OR ENGINEER		5. OTHER NAME(S)
		20. CONTRACTOR OR BUILDER		
10. SITE () BUILDING (X) STRUCTURE () OBJECT ()		21. ORIGINAL USE, IF APPARENT Hospital 12		6. TOWNSHIP
		22. PRESENT USE Vacant		
11. ON NATIONAL REGISTER? YES () NO (X)		23. OWNERSHIP PUBLIC () PRIVATE (X)		RANGE
		24. OWNER'S NAME AND ADDRESS IF _____ Sir Edwards I, Ltd.		
13. PART OF ESTAB. YES () HIST. DISTRICT? NO (X)		25. OPEN TO PUBLIC? YES () NO (X)		SECTION
		26. LOCAL CONTACT PERSON OR ORGANIZATION		
15. NAME OF ESTABLISHED DISTRICT		27. OTHER SURVEYS IN WHICH INCLUDED		4. PRESENT LOCAL NAME(S) OR DESIGNATION(S)
42. FURTHER DESCRIPTION OF IMPORTANT FEATURES 3, 4 and 5 story complex of brick buildings; earlier and historically significant buildings are on northwest corner of block. These structures (2) have Classic Revival details; the majority of the complex is modern.		30. FOUNDATION MATERIAL Brick		5. OTHER NAME(S)
		31. WALL CONSTRUCTION Brick		
43. HISTORY AND SIGNIFICANCE The complex is a result of several building phases with the major ones in 1902, 1920, and 1959. Those pre1920 structures are significant as representations of early 20th century Classic Revival public architecture. 44. Complex occupies entire city block within a neighborhood primarily of ca1885-1920 buildings.		32. ROOF TYPE AND MATERIAL Flat		6. TOWNSHIP
		33. NO. OF BAYS Multi FRONT SIDE		
44. DESCRIPTION OF ENVIRONMENT AND OUTBUILDINGS Sources of Information B.P. #4805 11/16/96 Chas. Rupert Hospital \$18,000 B.P. #19796, 3/2/59, \$3,000,000 B.P. #8059 12/18/00 St. Joseph Hospital Hospital \$4,000 B.P. #A-627 10/28/02 St. Joseph Hospital Hospital Addition \$47,000		34. WALL TREATMENT		RANGE
		35. PLAN SHAPE irregular		
45. SOURCES OF INFORMATION B.P. #10072 5/24/16 St. Joseph Hospital Nurses 1/4's 20,000 B.P. #11876 3/22/20 St. Joseph Hospital Annex 225,000		36. CHANGES (EXPLAIN IN NO. 42) ADDITION (X) ALTERED () MOVED ()		SECTION
		37. CONDITION INTERIOR _____ EXTERIOR good		
RETURN THIS FORM WHEN COMPLETED TO: OFFICE OF HISTORIC PRESERVATION P.O. BOX 176 JEFFERSON CITY, MISSOURI 65102		38. PRESERVATION UNDERWAY? YES () NO (X)		4. PRESENT LOCAL NAME(S) OR DESIGNATION(S)
		39. ENDANGERED? BY WHAT? YES () NO () Neglect/non-use		
ADDITIONAL SPACE IS NEEDED, ATTACH SEPARATE SHEET(S) TO THIS FORM		40. VISIBLE FROM PUBLIC ROAD? YES (X) NO ()		5. OTHER NAME(S)
		41. DISTANCE FROM AND FRONTAGE ON ROAD		
		PHOTO MUST BE PROVIDED		6. TOWNSHIP
				RANGE
				SECTION






MISSOURI OFFICE OF HISTORIC PRESERVATION

ARCHITECTURAL/HISTORIC INVENTORY SURVEY FORM

PNAS 006-013

1. NO. 335		4. PRESENT LOCAL NAME(S) OR DESIGNATION(S)		1. NO.		
2. COUNTY		5. OTHER NAME(S)			2. COUNTY	
3. LOCATION OF Dept. of P & Z NEGATIVES Roll A-#2						
6. SPECIFIC LEGAL LOCATION TOWNSHIP _____ RANGE _____ SECTION _____ IF CITY OR TOWN, STREET ADDRESS 819-21 N. 11th Street 7. CITY OR TOWN IF RURAL, VICINITY St. Joseph 8. DESCRIPTION OF LOCATION Legal: Lot 2, Block 23, St. Joseph Improvement Addn.		16. THEMATIC CATEGORY Architecture 17. DATE(S) OR PERIOD 1899 18. STYLE OR DESIGN Classic Revival 50 51 19. ARCHITECT OR ENGINEER 20. CONTRACTOR OR BUILDER 25 20 30 21. ORIGINAL USE, IF APPARENT Duplex 01B TQ 22. PRESENT USE Same 23. OWNERSHIP PUBLIC () PRIVATE (X) 24. OWNER'S NAME AND ADDRESS IF KNOWN Floyd Evans, et al 25. OPEN TO PUBLIC? YES () NO (X) 26. LOCAL CONTACT PERSON OR ORGANIZATION 27. OTHER SURVEYS IN WHICH INCLUDED		28. NO. OF STORIES 2 29. BASEMENT? YES () NO () 30. FOUNDATION MATERIAL 31. WALL CONSTRUCTION Brick LB 32. ROOF TYPE AND MATERIAL Trunc. Hip/Comp. Shingle 33. NO. OF BAYS FRONT 4 SIDE 63 34. WALL TREATMENT Common Bond 30 35. PLAN SHAPE Irregular 36. CHANGES (EXPLAIN IN NO. 42) ADDITION () ALTERED () MOVED () 37. CONDITION INTERIOR _____ EXTERIOR Good 38. PRESERVATION UNDERWAY? YES () NO (X) 39. ENDANGERED? BY WHAT? YES () NO (X) 40. VISIBLE FROM PUBLIC ROAD? YES (X) NO () 41. DISTANCE FROM AND FRONTAGE ON ROAD		PRESENT LOCAL NAME(S) OR DESIGNATION(S)
9. COORDINATES UTM LAT _____ LONG _____ 10. SITE () STRUCTURE () BUILDING (X) OBJECT () 11. ON NATIONAL REGISTER? YES () NO (X) 12. IS IT ELIGIBLE? YES (X) NO () 13. PART OF ESTAB. HIST. DISTRICT? YES () NO (X) 14. DISTRICT POTENTIAL? YES (X) NO () 15. NAME OF ESTABLISHED DISTRICT		42. FURTHER DESCRIPTION OF IMPORTANT FEATURES 2 story, 4 bay, symmetrical, brick duplex dwelling with truncated hip roof with projecting front gable, and molded frieze. Porch attached to front elevation (west) has brick foundation and pedestals with square columns that support molded entablature and hip roof. End bays contain wide windows with transoms on first story and paired 1/1 windows on second. Center bays have single doors with transoms, center portion on second story projects slightly and contains two 1/1 windows. Fenestration has stone sills and brick lintels. Enframed gable above center projection has paired, square, single light windows, and fishscale shingle wall. 43. HISTORY AND SIGNIFICANCE 43. Building permit records indicate construction in 1899 for applicant, A. Kinzle. It has a high degree of integrity and is significant as a representation of Classic Revival duplex property type.		5. OTHER NAME(S)		
44. DESCRIPTION OF ENVIRONMENT AND OUTBUILDINGS In residential neighborhood; similar building on lot on north.		46. PREPARED BY Mary Jo Winder 47. ORGANIZATION City of St. Joseph 48. DATE 7/88 49. REVISION DATE(S)			6. TOWNSHIP	
45. SOURCES OF INFORMATION BP #6656, 3/24/99; 1911 Sanborn map; site		46. PREPARED BY Mary Jo Winder 47. ORGANIZATION City of St. Joseph 48. DATE 7/88 49. REVISION DATE(S)				RANGE
RETURN THIS FORM WHEN COMPLETED TO: OFFICE OF HISTORIC PRESERVATION P.O. BOX 176 JEFFERSON CITY, MISSOURI 65102 PH. 314-751-4096		46. PREPARED BY Mary Jo Winder 47. ORGANIZATION City of St. Joseph 48. DATE 7/88 49. REVISION DATE(S)		SECTION		
IF ADDITIONAL SPACE IS NEEDED, ATTACH SEPARATE SHEET(S) TO THIS FORM		46. PREPARED BY Mary Jo Winder 47. ORGANIZATION City of St. Joseph 48. DATE 7/88 49. REVISION DATE(S)				





MISSOURI OFFICE OF HISTORIC PRESERVATION

ARCHITECTURAL/HISTORIC INVENTORY SURVEY FORM

PNAS001-014

1. NO. 336		4. PRESENT LOCAL NAME(S) OR DESIGNATION(S)		1. NO.	
2. COUNTY		5. OTHER NAME(S)			2. COUNTY
3. LOCATION OF Dept. of P & Z NEGATIVES Roll A-#3					
6. SPECIFIC LEGAL LOCATION TOWNSHIP _____ RANGE _____ SECTION _____ IF CITY OR TOWN, STREET ADDRESS 823-825 North 11th St.		16. THEMATIC CATEGORY Architecture		2. COUNTY	
		17. DATE(S) OR PERIOD 1896			
7. CITY OR TOWN IF RURAL, VICINITY St. Joseph		18. STYLE OR DESIGN Classic Revival 50 51		4. PRESENT LOCAL NAME(S) OR DESIGNATION(S)	
		19. ARCHITECT OR ENGINEER			
8. DESCRIPTION OF LOCATION Legal: Lot 1, Block 23, St. Joseph Improvement Addn.		20. CONTRACTOR OR BUILDER 25		4. PRESENT LOCAL NAME(S) OR DESIGNATION(S)	
		21. ORIGINAL USE, IF APPARENT Duplex 013 TQ			
9. COORDINATES UTM LAT _____ LONG _____		22. PRESENT USE Vacant		4. PRESENT LOCAL NAME(S) OR DESIGNATION(S)	
		23. OWNERSHIP PUBLIC() PRIVATE(X)			
10. SITE () STRUCTURE () BUILDING (X) OBJECT ()		24. OWNER'S NAME AND ADDRESS IF KNOWN Lawrence David Chase		4. PRESENT LOCAL NAME(S) OR DESIGNATION(S)	
		25. OPEN TO PUBLIC? YES() NO(X)			
11. ON NATIONAL REGISTER? YES() NO(X)		26. LOCAL CONTACT PERSON OR ORGANIZATION		4. PRESENT LOCAL NAME(S) OR DESIGNATION(S)	
		27. OTHER SURVEYS IN WHICH INCLUDED			
13. PART OF ESTAB. YES() HIST. DISTRICT? NO(X)		28. NO. OF STORIES 2		4. PRESENT LOCAL NAME(S) OR DESIGNATION(S)	
		29. BASEMENT? YES() NO()			
15. NAME OF ESTABLISHED DISTRICT		30. FOUNDATION MATERIAL		4. PRESENT LOCAL NAME(S) OR DESIGNATION(S)	
		31. WALL CONSTRUCTION Brick/Stucco LB			
12. IS IT ELIGIBLE? YES(X) NO()		32. ROOF TYPE AND MATERIAL Trunc Hip/Comp. Shingle HP		4. PRESENT LOCAL NAME(S) OR DESIGNATION(S)	
		33. NO. OF BAYS FRONT 4 SIDE 63			
14. DISTRICT POTENTIAL? YES(X) NO()		34. WALL TREATMENT Stucco 61		4. PRESENT LOCAL NAME(S) OR DESIGNATION(S)	
		35. PLAN SHAPE Irregular 20			
43. HISTORY AND SIGNIFICANCE second with engaged ornamented column between. Center bays have single doors with transoms; center portion projects slightly on second story; 1/1 window in each bay; enframed gable above contains paired, square, single light windows; wall has wood shingles. Stucco porch railings are alterations. 43. Building permit records indicate construction in 1896 for applicant, A. Kingle. It has a moderate to high degree of integrity and is significant as a representation of Classic Revival duplex property type.		36. CHANGES (EXPLAIN IN NO. 42) ADDITION() ALTERED(XX) MOVED()		4. PRESENT LOCAL NAME(S) OR DESIGNATION(S)	
		37. CONDITION INTERIOR _____ EXTERIOR Fair-Good			
44. DESCRIPTION OF ENVIRONMENT AND OUTBUILDINGS In residential neighborhood; corner lot; similar building on lot to south.		38. PRESERVATION UNDERWAY? YES() NO(XX)		4. PRESENT LOCAL NAME(S) OR DESIGNATION(S)	
		39. ENDANGERED? BY WHAT? YES(XX) NO()			
45. SOURCES OF INFORMATION BP #4623, 6/17/96; 1897 Sanborn map; site		40. VISIBLE FROM PUBLIC ROAD? YES(X) NO()		4. PRESENT LOCAL NAME(S) OR DESIGNATION(S)	
		41. DISTANCE FROM AND FRONTAGE ON ROAD			
46. PREPARED BY Mary Jo Winder		47. ORGANIZATION City of St. Joseph		4. PRESENT LOCAL NAME(S) OR DESIGNATION(S)	
					48. DATE 7/88
49. REVISION DATE(S)		50. RETURN THIS FORM WHEN COMPLETED TO: OFFICE OF HISTORIC PRESERVATION P.O. BOX 176 JEFFERSON CITY, MISSOURI 65102 PH. 314-751-4096		4. PRESENT LOCAL NAME(S) OR DESIGNATION(S)	
					51. RETURN THIS FORM WHEN COMPLETED TO: OFFICE OF HISTORIC PRESERVATION P.O. BOX 176 JEFFERSON CITY, MISSOURI 65102 PH. 314-751-4096

PHOTO
MUST
BE
PROVIDED



MISSOURI OFFICE OF HISTORIC PRESERVATION

ARCHITECTURAL/HISTORIC INVENTORY SURVEY FORM

BNA5006-015

1. NO. 334		4. PRESENT LOCAL NAME(S) OR DESIGNATION(S)		1. NO.	
2. COUNTY		5. OTHER NAME(S)			2. COUNTY
3. LOCATION OF <small>Dept. of P & Z</small> NEGATIVES <small>Roll A#4</small>					
6. SPECIFIC LEGAL LOCATION TOWNSHIP _____ RANGE _____ SECTION _____ IF CITY OR TOWN, STREET ADDRESS 826 North 11th Street		16. THEMATIC CATEGORY Architecture		4. PRESENT LOCAL NAME(S) OR DESIGNATION(S)	
		17. DATE(S) OR PERIOD 1901			
7. CITY OR TOWN IF RURAL, VICINITY St. Joseph		18. STYLE OR DESIGN 51 Colonial Revival (Georgian)		5. OTHER NAME(S)	
		19. ARCHITECT OR ENGINEER			
8. DESCRIPTION OF LOCATION Legal: Lots 14 & 15, Block 24, St. Joseph Improvement Addition		20. CONTRACTOR OR BUILDER 2025		6. TOWNSHIP	
		21. ORIGINAL USE, IF APPARENT Single Family Residence OIA F4			
9. COORDINATES UTM LAT _____ LONG _____		22. PRESENT USE Same		RANGE	
		23. OWNERSHIP PUBLIC () PRIVATE (X)			
10. SITE () STRUCTURE () BUILDING (X) OBJECT ()		24. OWNER'S NAME AND ADDRESS IF KNOWN Carolyn S. Oriley		SECTION	
		25. OPEN TO PUBLIC? YES () NO (X)			
11. ON NATIONAL REGISTER? YES () NO (X)		26. LOCAL CONTACT PERSON OR ORGANIZATION		4. PRESENT LOCAL NAME(S) OR DESIGNATION(S)	
		27. OTHER SURVEYS IN WHICH INCLUDED			
12. IS IT ELIGIBLE? YES (X) NO ()		28. NO. OF STORIES 2 1/2		5. OTHER NAME(S)	
		29. BASEMENT? YES () NO ()			
13. PART OF ESTAB. HIST. DISTRICT? YES () NO (X)		30. FOUNDATION MATERIAL 01		6. TOWNSHIP	
		31. WALL CONSTRUCTION Frame WU			
14. DISTRICT POTENTIAL? YES (X) NO ()		32. ROOF TYPE AND MATERIAL Trunc Hip/Comp. Shingle		RANGE	
		33. NO. OF BAYS FRONT 3 SIDE			
15. NAME OF ESTABLISHED DISTRICT		34. WALL TREATMENT Clapboard 21		SECTION	
		35. PLAN SHAPE Rectangular			
42. FURTHER DESCRIPTION OF IMPORTANT FEATURES 2 1/2 story, 3 bay, symmetrical, frame dwelling with truncated hip roof with centered projecting gable roof, wide, molded frieze, and engaged corner piers. Porch attached to front elevation (east) has Tuscan columns that support wide molded entablature and hip roof and open slat railing. End bays contain wide window with transom on first story and 1/1 double hung		36. CHANGES (EXPLAIN IN NO. 42) ADDITION () ALTERED () MOVED ()		4. PRESENT LOCAL NAME(S) OR DESIGNATION(S)	
		37. CONDITION INTERIOR _____ EXTERIOR Good-Excellent			
43. HISTORY AND SIGNIFICANCE windows on second. Center bay contains door with transom and short sidelights; polygonal unit above entry bay with 1/1 window in each of three sides; gable above has Palladian window and is ornamented with wood shingle walls and gable returns. 43. Building permit records indicate construction in 1901 for applicant, H.H. Smith. It has a high degree of integrity and is significant as a representation of early 20th Century Colonial Revival residential property type.		38. PRESERVATION UNDERWAY? YES () NO (XX)		5. OTHER NAME(S)	
		39. ENDANGERED? BY WHAT? YES () NO (XX)			
44. DESCRIPTION OF ENVIRONMENT AND OUTBUILDINGS In residential neighborhood; corner lot.		40. VISIBLE FROM PUBLIC ROAD? YES (X) NO ()		6. TOWNSHIP	
		41. DISTANCE FROM AND FRONTAGE ON ROAD			
45. SOURCES OF INFORMATION B.P. #8107, 2/1/01; site		<div style="border: 1px solid black; padding: 10px; width: 100%;"> PHOTO MUST BE PROVIDED </div>		RANGE	
					SECTION
46. PREPARED BY Mary Jo Winder		47. ORGANIZATION City of St. Joseph			
48. DATE 7/88		49. REVISION DATE(S)			
RETURN THIS FORM WHEN COMPLETED TO: OFFICE OF HISTORIC PRESERVATION P.O. BOX 176 JEFFERSON CITY, MISSOURI 65102 PH. 314-751-4096					

IF ADDITIONAL SPACE IS NEEDED, ATTACH SEPARATE SHEET(S) TO THIS FORM



MISSOURI OFFICE OF HISTORIC PRESERVATION

ARCHITECTURAL/HISTORIC INVENTORY SURVEY FORM

BNA5006-016

1. NO. 41		4. PRESENT LOCAL NAME(S) OR DESIGNATION(S)		1. NO.
2. COUNTY Buchanan		5. OTHER NAME(S)		
3. LOCATION OF Dept. of P & Z NEGATIVES Roll #3-0				
6. SPECIFIC LEGAL LOCATION TOWNSHIP _____ RANGE _____ SECTION _____ IF CITY OR TOWN, STREET ADDRESS 901-03 N. 11th Street		16. THEMATIC CATEGORY Architecture		2. COUNTY
7. CITY OR TOWN IF RURAL, VICINITY St. Joseph		17. DATE(S) OR PERIOD 1907		
9. DESCRIPTION OF LOCATION Legal: Lot 27, 28, of Block 20, St. Joseph Improvement Additio		18. STYLE OR DESIGN Colonial Revival 51 5/		
		19. ARCHITECT OR ENGINEER		4. PRESENT LOCAL NAME(S) OR DESIGNATION(S)
		20. CONTRACTOR OR BUILDER		
		21. ORIGINAL USE, IF APPARENT Multi-family Residence FR		
		22. PRESENT USE Same CB		5. OTHER NAME(S)
		23. OWNERSHIP PUBLIC () PRIVATE (X)		
		24. OWNER'S NAME AND ADDRESS Danny P. Venneman		
9. COORDINATES UTM LAT _____ LONG _____		25. YES () NO (X)		6. TOWNSHIP
10. SITE () STRUCTURE () BUILDING (X) OBJECT ()		26. LOCAL CONTACT PERSON OR ORGANIZATION		
11. ON NATIONAL REGISTER? YES () NO (X)		27. OTHER SURVEYS IN WHICH INCLUDED		
12. IS IT ELIGIBLE? YES (X) NO ()				RANGE
13. PART OF ESTAB. HIST. DISTRICT? YES () NO (X)		14. DISTRICT POTENTIAL? YES (X) NO ()		
15. NAME OF ESTABLISHED DISTRICT				
42. FURTHER DESCRIPTION OF IMPORTANT FEATURES 2½ story, 8 bay, symmetrical, frame multi-family dwelling w/hip roof w/boxed cornice and gable roof dormers. Center 2 bays contain entries w/sidelights. End three bays on either side form slight polygonal projections w/ 1/1 double hung windows in side walls and picture window w/transom in center (all are 1/1 double hung units in 2nd story). Colonial Revival porch has brick ½ piers w/wood Tuscan columns atop that support a molded entablature and flat roof, open slat railing and lattice foundation infill.		PHOTO MUST BE PROVIDED		SECTION
43. HISTORY AND SIGNIFICANCE Dormer centered in roof contains two small 3/1 double hung windows; gable has plain barge board.				
44. DESCRIPTION OF ENVIRONMENT AND OUTBUILDINGS In residential neighborhood of primarily ca1885-1920 buildings.				
45. SOURCES OF INFORMATION BP# 4162 & 4461, 4/26/07 & 8/7/07; site		46. PREPARED BY Mary Jo Winder		SECTION
RETURN THIS FORM WHEN COMPLETED TO: OFFICE OF HISTORIC PRESERVATION P.O. BOX 176 JEFFERSON CITY, MISSOURI 65102		47. ORGANIZATION City of St. Joseph		
48. DATE 2/88		49. REVISION DATE(S)		

IF ADDITIONAL SPACE IS NEEDED, ATTACH SEPARATE SHEET(S) TO THIS FORM



MISSOURI OFFICE OF HISTORIC PRESERVATION

ARCHITECTURAL/HISTORIC INVENTORY SURVEY FORM

BNP-006-017

1. NO. 42		4. PRESENT LOCAL NAME(S) OR DESIGNATION(S)		1. NO.
2. COUNTY Buchanan		5. OTHER NAME(S)		
3. LOCATION OF Dept. of P & Z NEGATIVES Roll #3-1				
6. SPECIFIC LEGAL LOCATION TOWNSHIP _____ RANGE _____ SECTION _____ IF CITY OR TOWN, STREET ADDRESS 905-07 N. 11th Street		16. THEMATIC CATEGORY Architecture		2. COUNTY
7. CITY OR TOWN IF RURAL, VICINITY St. Joseph		17. DATE(S) OR PERIOD 1907		
9. DESCRIPTION OF LOCATION Legal: Same as 901-03 N. 11th		18. STYLE OR DESIGN Colonial Revival S1 S1		
		19. ARCHITECT OR ENGINEER		4. PRESENT LOCAL NAME(S) OR DESIGNATION(S)
		20. CONTRACTOR OR BUILDER		
		21. ORIGINAL USE, IF APPARENT Multi-family Residence		
		22. PRESENT USE Same CB		2. COUNTY
		23. OWNERSHIP PUBLIC () PRIVATE (X)		
		24. OWNER'S NAME AND ADDRESS Wayne E. Fisher		
9. COORDINATES UTM LAT LONG		25. LOCAL CONTACT PERSON OR ORGANIZATION		5. OTHER NAME(S)
10. SITE () STRUCTURE () BUILDING (X) OBJECT ()		26. LOCAL CONTACT PERSON OR ORGANIZATION		
11. ON NATIONAL REGISTER? YES () NO (X)		27. OTHER SURVEYS IN WHICH INCLUDED		
12. IS IT ELIGIBLE? YES (X) NO ()				6. TOWNSHIP
13. PART OF ESTAB. HIST. DISTRICT? YES () NO (X)				
14. DISTRICT POTENTIAL? YES (X) NO ()				
15. NAME OF ESTABLISHED DISTRICT				RANGE
42. FURTHER DESCRIPTION OF IMPORTANT FEATURES 2½ story, 8 bay, symmetrically, frame multi-family dwelling w/hip roof w/boxed cornice and gable roof dormers. Center 2 bays contain entries w/sidelights. End three bays on either side form slight polygonal projections w/1/1 double hung windows in side walls and picture window w/transom in center (all are 1/1 double hung units in 2nd story). Colonial Revival porch attached to front elevation (west) has brick ½ piers w/wood Tuscan columns atop that support a molded entablature and flat roof, open slat railing and lattice foundation infill. Dormer centered in roof contains two small 3/1 double hung windows; gable has plain barge board.		PHOTO MUST BE PROVIDED		SECTION
43. HISTORY AND SIGNIFICANCE Same as 901-03 N. 11th Street. Building permit records indicate construction in 1907 for applicant, Anna Paddock. It is one of two identical buildings on adjoining lots. It has a high degree of architectural integrity and is significant as a representation of early 20th century Colonial Revival multi-family property type.				
44. DESCRIPTION OF ENVIRONMENT AND OUTBUILDINGS In residential neighborhood of primarily ca1885-1920 buildings.		46. PREPARED BY Mary Jo Winder		SECTION
45. SOURCES OF INFORMATION BP# 4162 & 4461, 4/26/07 & 8/7/07; site		47. ORGANIZATION City of St. Joseph		
RETURN THIS FORM WHEN COMPLETED TO: OFFICE OF HISTORIC PRESERVATION P.O. BOX 176 JEFFERSON CITY, MISSOURI 65102		48. DATE 2/88 49. REVISION DATE(S)		
* ADDITIONAL SPACE IS NEEDED, ATTACH SEPARATE SHEET(S) TO THIS FORM				



MISSOURI OFFICE OF HISTORIC PRESERVATION

ARCHITECTURAL/HISTORIC INVENTORY SURVEY FORM

GNAS006-016

1. NO. 39		4. PRESENT LOCAL NAME(S) OR DESIGNATION(S)		1. NO.
2. COUNTY Buchanan		5. OTHER NAME(S)		
3. LOCATION of Dept. of P & Z NEGATIVES Roll #3-2				
6. SPECIFIC LEGAL LOCATION TOWNSHIP _____ RANGE _____ SECTION _____ IF CITY OR TOWN, STREET ADDRESS 914 North 11th Street		16. THEMATIC CATEGORY Architecture		2. COUNTY
		17. DATE(S) OR PERIOD c.1885/1890		
7. CITY OR TOWN IF RURAL, VICINITY St. Joseph		18. STYLE OR DESIGN 07		4. PRESENT LOCAL NAME(S) OR DESIGNATION(S)
9. DESCRIPTION OF LOCATION Legal: Part Lots 14 & 15, Blk. 19, St. Joseph Improvement		19. ARCHITECT OR ENGINEER		
		20. CONTRACTOR OR BUILDER		
		21. ORIGINAL USE, IF APPARENT 04		
		22. PRESENT USE		
		23. OWNERSHIP PUBLIC () PRIVATE (X)		
24. OWNER'S NAME AND ADDRESS IF KNOWN Dorothy Nichols		28. NO. OF STORIES		5. OTHER NAME(S)
25. OPEN TO PUBLIC? YES () NO (X)		29. BASEMENT? YES () NO ()		
26. LOCAL CONTACT PERSON OR ORGANIZATION		30. FOUNDATION MATERIAL 01		
27. OTHER SURVEYS IN WHICH INCLUDED		31. WALL CONSTRUCTION wu		
32. PLAN SHAPE LS		32. ROOF TYPE AND MATERIAL 1C		
33. CHANGES (EXPLAIN IN NO. 42) ADDITION () ALTERED () MOVED ()		33. NO. OF BAYS FRONT SIDE		
34. WALL TREATMENT 49		34. WALL TREATMENT		
35. CONDITION INTERIOR _____ EXTERIOR _____		35. PLAN SHAPE		
36. PRESERVATION UNDERWAY? YES () NO ()		36. PRESERVATION UNDERWAY?		
37. ENDANGERED? YES () BY WHAT? NO ()		37. ENDANGERED?		
38. VISIBLE FROM PUBLIC ROAD? YES (X) NO ()		38. VISIBLE FROM PUBLIC ROAD?		
39. DISTANCE FROM AND FRONTAGE ON ROAD		39. DISTANCE FROM AND FRONTAGE ON ROAD		
42. FURTHER DESCRIPTION OF IMPORTANT FEATURES				6. TOWNSHIP
43. HISTORY AND SIGNIFICANCE Noncontributing.				RANGE
44. DESCRIPTION OF ENVIRONMENT AND OUTBUILDINGS				
45. SOURCES OF INFORMATION B.P. #D867 4/21/90 John F. Tyler Res. Addn. \$300 (prt.L 14&15) B.P. #4833 3/20/08 C.L. Walter Porch \$100 Block 19				SECTION
46. PREPARED BY Mary Jo Winder				
47. ORGANIZATION City of St. Joseph				
48. DATE 4/88		49. REVISION DATE(S)		

RETURN THIS FORM WHEN COMPLETED TO: OFFICE OF HISTORIC PRESERVATION
P.O. BOX 176
JEFFERSON CITY, MISSOURI 65102

IF ADDITIONAL SPACE IS NEEDED, ATTACH
SEPARATE SHEET(S) TO THIS FORM



MISSOURI OFFICE OF HISTORIC PRESERVATION

ARCHITECTURAL/HISTORIC INVENTORY SURVEY FORM

1. NO. 40		4. PRESENT LOCAL NAME(S) OR DESIGNATION(S)		1. NO.
2. COUNTY Buchanan		5. OTHER NAME(S)		
3. LOCATION OF Negatives Dept. of P & Z Roll #3-3				2. COUNTY
6. SPECIFIC LEGAL LOCATION TOWNSHIP _____ RANGE _____ SECTION _____ IF CITY OR TOWN, STREET ADDRESS 922 N. 11th St.		16. THEMATIC CATEGORY Architecture		
7. CITY OR TOWN IF RURAL, VICINITY St. Joseph		17. DATE(S) OR PERIOD 1898		4. PRESENT LOCAL NAME(S) OR DESIGNATION(S)
9. DESCRIPTION OF LOCATION Legal: Part lots 14 & 15, Blk. 19, St. Joseph Improvement		18. STYLE OR DESIGN Col. Rev. 99		
9. COORDINATES UTM LAT _____ LONG _____		19. ARCHITECT OR ENGINEER		6. TOWNSHIP
		20. CONTRACTOR OR BUILDER		
10. SITE () STRUCTURE () BUILDING (X) OBJECT ()		21. ORIGINAL USE, IF APPARENT S.F. Residence		RANGE
11. ON NATIONAL REGISTER? YES () NO (X)		22. PRESENT USE ? CB		
13. PART OF ESTAB. HIST. DISTRICT? YES () NO (X)		23. OWNERSHIP PUBLIC () PRIVATE (X)		SECTION
14. DISTRICT POTENTIAL? YES (X) NO ()		24. OWNER'S NAME AND ADDRESS Lloyd Crabtree 922 North 11th		
15. NAME OF ESTABLISHED DISTRICT		25. LOCAL CONTACT PERSON OR ORGANIZATION		
42. FURTHER DESCRIPTION OF IMPORTANT FEATURES 2½ story, 3 bay, symmetrical frame dwelling w/ side gable roof w/gable roof dormer centered in front elevation, and internal, side, brick chimney. Colonial revival porch attached to front elevation (east) over Georgian entry in center bay has wood Tuscan columns that rest on paneled supports, open slat railing and flat roof. End bays contain picture windows w/ transoms. 2nd story fenestration is paired		26. LOCAL CONTACT PERSON OR ORGANIZATION		
43. HISTORY AND SIGNIFICANCE 1/1 double hung windows in end bays and single door w/transom in center. A smaller 1/1 double hung window is centered in dormer. Dormer and end gables are ornamented w/barge boards and returns. Chimney brick laid in ornamental pattern. 1 story porch on south elevation is enclosed and has Colonial revival details.		27. OTHER SURVEYS IN WHICH INCLUDED		
44. DESCRIPTION OF ENVIRONMENT AND OUTBUILDINGS In residential neighborhood of primarily ca1885-1920 buildings.		28. NO. OF STORIES 2½		
45. SOURCES OF INFORMATION BP# 5473, 3/18/98; site		29. BASEMENT? YES (X) NO ()		
46. PREPARED BY Mary Jo Winder		30. FOUNDATION MATERIAL		
47. ORGANIZATION City of St. Joseph		31. WALL CONSTRUCTION Frame		
48. DATE 2/88		32. ROOF TYPE AND MATERIAL gable/comp.shingle		
49. REVISION DATE(S)		33. NO. OF BAYS FRONT 3 SIDE 2		
		34. WALL TREATMENT Asbestos siding		
		35. PLAN SHAPE rec.		
		36. CHANGES (EXPLAIN IN NO. 42) ADDITION () ALTERED (X) MOVED ()		
		37. CONDITION INTERIOR _____ EXTERIOR fair		
		38. PRESERVATION UNDERWAY? YES () NO (X)		
		39. ENDANGERED? BY WHAT? YES (X) NO () Lack of maintenance		
		40. VISIBLE FROM PUBLIC ROAD? YES (X) NO ()		
		41. DISTANCE FROM AND FRONTAGE ON ROAD		

Building permit records indicate construction in 1898 for applicant, J. W. Lehr. It has a moderate degree of architectural integrity and is significant as a representation of late 19th century vernacular Colonial revival residential property type.

RETURN THIS FORM WHEN COMPLETED TO: OFFICE OF HISTORIC PRESERVATION
P.O. BOX 176
JEFFERSON CITY, MISSOURI 65102

IF ADDITIONAL SPACE IS NEEDED, ATTACH SEPARATE SHEETS TO THIS FORM



MISSOURI OFFICE OF HISTORIC PRESERVATION

ARCHITECTURAL/HISTORIC INVENTORY SURVEY FORM

BNA 5006-020

1. NO. 75		4. PRESENT LOCAL NAME(S) OR DESIGNATION(S)		1. NO.
2. COUNTY Buchanan		5. OTHER NAME(S)		
3. LOCATION OF Negatives Dept. of P & Z Roll #3-4				
6. SPECIFIC LEGAL LOCATION TOWNSHIP _____ RANGE _____ SECTION _____ IF CITY OR TOWN, STREET ADDRESS 1016 N. 11th St.		16. THEMATIC CATEGORY Architecture		2. COUNTY
7. CITY OR TOWN IF RURAL, VICINITY St. Joseph		17. DATE(S) OR PERIOD c1890		
9. DESCRIPTION OF LOCATION Legal: Part lots 16, 17, Blk 13, St. Joseph Improvement		18. STYLE OR DESIGN Vernacular/Classic Rev. 1/		
		19. ARCHITECT OR ENGINEER		
		20. CONTRACTOR OR BUILDER 20 FW		
		21. ORIGINAL USE, IF APPARENT S.F. Residence 01A		
		22. PRESENT USE Same		
		23. OWNERSHIP PUBLIC () PRIVATE (X)		
		24. OWNER'S NAME AND ADDRESS Felsa Sayles 1016 North 11th		
8. COORDINATES LAT _____ LONG _____		25. LOCAL CONTACT PERSON OR ORGANIZATION		
10. SITE () STRUCTURE () BUILDING (X) OBJECT ()		26. LOCAL CONTACT PERSON OR ORGANIZATION		
11. ON NATIONAL REGISTER? YES () NO (X)		27. OTHER SURVEYS IN WHICH INCLUDED		
12. IS IT ELIGIBLE? YES (X) NO ()				
13. PART OF ESTAB. HIST. DISTRICT? YES () NO (X)				
14. DISTRICT POTENTIAL? YES (X) NO ()				
15. NAME OF ESTABLISHED DISTRICT				
42. FURTHER DESCRIPTION OF IMPORTANT FEATURES 1 story, 5 bay, symmetrical frame dwelling w/truncated hip roof w/ corner brackets. Porch attached to front elevation (east) has square wood columns that rest on stone-capped brick piers and support a narrow entablature and shed roof with projecting center gable over the center bay entry which contains single door and transom. Other bays contain single 1/1 double hung windows within simple frames. Asbestos siding is a later alteration.		PHOTO MUST BE PROVIDED		
43. HISTORY AND SIGNIFICANCE Building permit records indicate construction of a shed for applicant George Pugh in 1896. Subsequent permits in 1901 and 1927 were also issued to Pugh. The dwelling has moderate-high degree of architectural integrity and is significant as a representation of vernacular Classic Revival residential property type.				
44. DESCRIPTION OF ENVIRONMENT AND OUTBUILDINGS In residential neighborhood of primarily ca1885-1920 buildings.				6. TOWNSHIP RANGE SECTION
45. SOURCES OF INFORMATION BP#s 4538, 5/5/96; 8388, 5/10/01; 5099, 7/18/27; site 1911 Sanborn Map		46. PREPARED BY Mary Jo Winder		
47. ORGANIZATION City of St. Joseph		48. DATE 2/88		
49. REVISION DATE(S)				

RETURN THIS FORM WHEN COMPLETED TO: OFFICE OF HISTORIC PRESERVATION
P.O. BOX 176
JEFFERSON CITY, MISSOURI 65102

IF ADDITIONAL SPACE IS NEEDED, ATTACH
SEPARATE SHEET(S) TO THIS FORM



MISSOURI OFFICE OF HISTORIC PRESERVATION

ARCHITECTURAL/HISTORIC INVENTORY SURVEY FORM

BA15006-021

1. NO. 99		4. PRESENT LOCAL NAME(S) OR DESIGNATION(S)		1. NO.	
2. COUNTY Buchanan		5. OTHER NAME(S)			2. COUNTY
3. LOCATION OF Dept. of P & Z NEGATIVES Roll #3-5					
6. SPECIFIC LEGAL LOCATION TOWNSHIP _____ RANGE _____ SECTION _____ IF CITY OR TOWN, STREET ADDRESS 1108-10 N. 11th Street		16. THEMATIC CATEGORY Architecture		4. PRESENT LOCAL NAME(S) OR DESIGNATION(S)	
7. CITY OR TOWN IF RURAL, VICINITY St. Joseph		17. DATE(S) OR PERIOD 1913			
9. DESCRIPTION OF LOCATION Legal: Lots 16, 17, Block 10, St. Joseph Improvement Addition		18. STYLE OR DESIGN Classic Revival 50		5. OTHER NAME(S)	
		19. ARCHITECT OR ENGINEER			
		20. CONTRACTOR OR BUILDER 30		6. TOWNSHIP	
		21. ORIGINAL USE, IF APPARENT Office m s			
22. PRESENT USE Multi-family Residence		28. NO. OF STORIES 2		7. SECTION	
23. OWNERSHIP PUBLIC () PRIVATE (X)		29. BASEMENT? YES () NO ()			
24. OWNER'S NAME AND ADDRESS James A. Michels		30. FOUNDATION MATERIAL			
25. _____ YES () NO (X)		31. WALL CONSTRUCTION Brick			
26. LOCAL CONTACT PERSON OR ORGANIZATION		32. ROOF TYPE AND MATERIAL Flat PL			
27. OTHER SURVEYS IN WHICH INCLUDED N/A		33. NO. OF BAYS FRONT 4 SIDE 3			
28. _____ YES () NO (X)		34. WALL TREATMENT 30			
29. _____ YES () NO (X)		35. PLAN SHAPE Rectangular			
30. _____ YES () NO (X)		36. CHANGES (EXPLAIN IN NO. 42) ADDITION () ALTERED (X) MOVED ()			
31. _____ YES () NO (X)		37. CONDITION INTERIOR _____ EXTERIOR Good			
32. _____ YES () NO (X)		38. PRESERVATION UNDERWAY? YES () NO (X)			
33. _____ YES () NO (X)		39. ENDANGERED? BY WHAT? YES () NO (X)			
34. _____ YES () NO (X)		40. VISIBLE FROM PUBLIC ROAD? YES (X) NO ()			
35. _____ YES () NO (X)		41. DISTANCE FROM AND FRONTAGE ON ROAD			
36. _____ YES () NO (X)		PHOTO MUST BE PROVIDED			
37. _____ YES () NO (X)					
42. FURTHER DESCRIPTION OF IMPORTANT FEATURES 2 story, 4 bay, asymmetrical, brick building w/ flat roof. 2 story, 2 bay porch attached on left 1/2 of front elevation (east) has brick piers that support a wide entablature and flat roof, and enclosed railings (brick on 1st, wood panels on 2nd). Parapet wall ornamented w/brick bracketed cornice effect. Doors in 2nd bays; 10/1 double hung windows in 1st bay; and 8/1 double hung windows in 3rd and 4th bays. All fenestration has brick lintels and stone sills. Brick, soldier string course above 2nd story windows.					
43. HISTORY AND SIGNIFICANCE Building permit records indicate construction in 1913 for Dr. E. A. Holley. It has a moderate-high degree of architectural integrity and is significant as a representation of a vernacular, Classic Revival office building property type.					
44. DESCRIPTION OF ENVIRONMENT AND OUTBUILDINGS In residential neighborhood of primarily ca1885-1920 buildings; 1/2 block of neighborhood commercial buildings on opposite side of street.					
45. SOURCES OF INFORMATION BP# 8011, 6/2/13; site		46. PREPARED BY Mary Jo Winder			
47. ORGANIZATION City of St. Joseph		48. DATE 2/88			
49. REVISION DATE(S)					



BNA5006-022

MISSOURI OFFICE OF HISTORIC PRESERVATION

ARCHITECTURAL/HISTORIC INVENTORY SURVEY FORM

1. NO. 100		4. PRESENT LOCAL NAME(S) OR DESIGNATION(S)		1. NO.
2. COUNTY Buchanan		5. OTHER NAME(S)		
3. LOCATION OF Dept. of P & Z NEGATIVES Roll #3-6				
6. SPECIFIC LEGAL LOCATION TOWNSHIP _____ RANGE _____ SECTION _____ IF CITY OR TOWN, STREET ADDRESS 1120 North 11th Street		16. THEMATIC CATEGORY Architecture		2. COUNTY
7. CITY OR TOWN IF RURAL, VICINITY St. Joseph		17. DATE(S) OR PERIOD Pre 1887 99		
8. DESCRIPTION OF LOCATION Legal: Lots 14, 15, Block 10, St. Joseph Improvement Addition.		18. STYLE OR DESIGN		
9. COORDINATES UTM LAT _____ LONG _____		19. ARCHITECT OR ENGINEER		4. PRESENT LOCAL NAME(S) OR DESIGNATION(S)
10. SITE () STRUCTURE () BUILDING (X) OBJECT ()		20. CONTRACTOR OR BUILDER		
11. ON NATIONAL REGISTER? YES () NO (X)		21. ORIGINAL USE, IF APPARENT		
12. IS IT ELIGIBLE? YES () NO (X)		22. PRESENT USE		5. OTHER NAME(S)
13. PART OF ESTAB. HIST. DISTRICT? YES () NO (X)		23. OWNERSHIP PUBLIC () PRIVATE (X)		
14. DISTRICT POTENTIAL? YES (X) NO ()		24. OWNER'S NAME AND ADDRESS IF KNOWN		
15. NAME OF ESTABLISHED DISTRICT		25. OPEN TO PUBLIC? YES () NO (X)		6. TOWNSHIP
42. FURTHER DESCRIPTION OF IMPORTANT FEATURES		26. LOCAL CONTACT PERSON OR ORGANIZATION		
		27. OTHER SURVEYS IN WHICH INCLUDED		
43. HISTORY AND SIGNIFICANCE Noncontributing.		40. VISIBLE FROM PUBLIC ROAD? YES (X) NO ()		RANGE
44. DESCRIPTION OF ENVIRONMENT AND OUTBUILDINGS		41. DISTANCE FROM AND FRONTAGE ON ROAD		
		PHOTO MUST BE PROVIDED		
45. SOURCES OF INFORMATION B.P. #68XB 5/10/87 E.D. Marechal Porch \$20		46. PREPARED BY Mary Jo Winder		SECTION
RETURN THIS FORM WHEN COMPLETED TO: OFFICE OF HISTORIC PRESERVATION P.O. BOX 176 JEFFERSON CITY, MISSOURI 65102		47. ORGANIZATION City of St. Joseph		
48. DATE 4/88		49. REVISION DATE(S)		

IF ADDITIONAL SPACE IS NEEDED, ATTACH
SEPARATE SHEET(S) TO THIS FORM



MISSOURI OFFICE OF HISTORIC PRESERVATION

ARCHITECTURAL/HISTORIC INVENTORY SURVEY FORM

BNAS006-023

1. NO. 107		4. PRESENT LOCAL NAME(S) OR DESIGNATION(S)		1. NO.
2. COUNTY		5. OTHER NAME(S)		
3. LOCATION OF Dept. of P & Z NEGATIVES Roll #6-19				
6. SPECIFIC LEGAL LOCATION TOWNSHIP _____ RANGE _____ SECTION _____ IF CITY OR TOWN, STREET ADDRESS 903 North 12th Street		16. THEMATIC CATEGORY Architecture		2. COUNTY
7. CITY OR TOWN IF RURAL, VICINITY St. Joseph		17. DATE(S) OR PERIOD 1898		
8. DESCRIPTION OF LOCATION Legal: Part of Lots 16-20, Blk. 2, Roger's 2nd Addn.		18. STYLE OR DESIGN 50 18 Colonial Revival/Queen Anne		
9. COORDINATES UTM LAT _____ LONG _____		19. ARCHITECT OR ENGINEER		4. PRESENT LOCAL NAME(S) OR DESIGNATION(S)
10. SITE () STRUCTURE () BUILDING (X) OBJECT ()		20. CONTRACTOR OR BUILDER 25 20		
11. ON NATIONAL REGISTER? YES () NO (X)		21. ORIGINAL USE, IF APPARENT Single family residence		
12. IS IT ELIGIBLE? YES (X) NO ()		22. PRESENT USE WA		5. THER NAME(S)
13. PART OF ESTAB. HIST. DISTRICT? YES () NO (X)		23. OWNERSHIP PUBLIC () PRIVATE (X)		
14. DISTRICT POTENTIAL? YES (X) NO ()		24. OWNER'S NAME AND ADDRESS IF KNOWN Crystal F. Pawlowski		
15. NAME OF ESTABLISHED DISTRICT		25. OPEN TO PUBLIC? YES () NO (X)		6. TOWNSHIP
42. FURTHER DESCRIPTION OF IMPORTANT FEATURES 2 1/2 story, 3 bay, asymmetrical, frame dwelling w/gable roof w/molded, boxed cornice, molded frieze above 2nd story windows and internal, side, brick, chimney. Wrap around porch on front (west) and south elevations has wood columns w/Ionic capitals that support a wide entablature and hip roof; open slat railing. Left bay contains single door entry; 2nd story contains a 1/1 double hung window. Center bay contains a large 1/1 double hung window w/1/1 side lights; 2nd story contains paired 1/1 units. These two bays are capped w/ enframed gable w/exaggerated returns; gable wall is ornamented w/Paladian window w/sunburst pattern above arched window; wood shingle siding. 3rd bay is part of 2 story polygonal bay unit w/1/1 double hung units both stories; bracketed frieze w/spindls above 2nd story window; gable roof above.		26. LOCAL CONTACT PERSON OR ORGANIZATION		
43. HISTORY AND SIGNIFICANCE 43. Building permit records indicate construction in 1898 for applicant, M.J. Donegan. It has a high degree of architectural integrity and is significant as a representation of turn of the century Colonial Revival/Queen Anne residential property type.		27. OTHER SURVEYS IN WHICH INCLUDED		
44. DESCRIPTION OF ENVIRONMENT AND OUTBUILDINGS In residential neighborhood primarily of ca1885-1920 buildings; on corner lot.		28. NO. OF STORIES 2 1/2		RANGE
45. SOURCES OF INFORMATION EP#6480, 10/26/98; site		29. BASEMENT? YES () NO (X)		
46. PREPARED BY Mary Jo Winder		30. FOUNDATION MATERIAL XXXXXX		
47. ORGANIZATION City of St. Joseph		31. WALL CONSTRUCTION Frame		SECTION
48. DATE 5/88		32. ROOF TYPE AND MATERIAL Gable/Comp shingle		
49. REVISION DATE(S)		33. NO. OF BAYS FRONT 3 SIDE		
49. REVISION DATE(S)		34. WALL TREATMENT Clapboard		
49. REVISION DATE(S)		35. PLAN SHAPE Irregular		
49. REVISION DATE(S)		36. CHANGES (EXPLAIN IN NO. 42) ADDITION () ALTERED () MOVED ()		
49. REVISION DATE(S)		37. CONDITION INTERIOR EXTERIOR Excellent		
49. REVISION DATE(S)		38. PRESERVATION UNDERWAY? YES () NO (X)		
49. REVISION DATE(S)		39. ENDANGERED? BY WHAT? YES () NO (X)		
49. REVISION DATE(S)		40. VISIBLE FROM PUBLIC ROAD? YES (X) NO ()		
49. REVISION DATE(S)		41. DISTANCE FROM AND FRONTAGE ON ROAD		

IF ADDITIONAL SPACE IS NEEDED, ATTACH SEPARATE SHEET(S) TO THIS FORM

RETURN THIS FORM WHEN COMPLETED TO: OFFICE OF HISTORIC PRESERVATION
P.O. BOX 176
JEFFERSON CITY, MISSOURI 65102
PH. 314-751-4096



PNA-006-024

MISSOURI OFFICE OF HISTORIC PRESERVATION
ARCHITECTURAL/HISTORIC INVENTORY SURVEY FORM

1. NO. 108		4. PRESENT LOCAL NAME(S) OR DESIGNATION(S)		1. NO.	
2. COUNTY Buchanan		5. OTHER NAME(S)			2. COUNTY
3. LOCATION of Dept. of P & Z NEGATIVES Roll #6-18					
6. SPECIFIC LEGAL LOCATION TOWNSHIP _____ RANGE _____ SECTION _____ IF CITY OR TOWN, STREET ADDRESS 905 North 12th Street		16. THEMATIC CATEGORY Architecture		2. COUNTY	
7. CITY OR TOWN IF RURAL, VICINITY St. Joseph		17. DATE(S) OR PERIOD 1900			
9. DESCRIPTION OF LOCATION Legal: Part Lots 16-20, Block 2, Roger's 2nd Addition		18. STYLE OR DESIGN Colonial Revival 49		4. PRESENT LOCAL NAME(S) OR DESIGNATION(S)	
		19. ARCHITECT OR ENGINEER			
		20. CONTRACTOR OR BUILDER 25 20		5. OTHER NAME(S)	
		21. ORIGINAL USE, IF APPARENT Single Family Residence			
		22. PRESENT USE Same R1		6. TOWNSHIP	
		23. OWNERSHIP PUBLIC() PRIVATE(X)			
9. COORDINATES UTM LAT _____ LONG _____		24. OWNER'S NAME AND ADDRESS IF KNOWN Anna J. Glenski		RANGE	
10. SITE() STRUCTURE() BUILDING(X) OBJECT()		25. OPEN TO PUBLIC? YES() NO(X)			
11. ON NATIONAL REGISTER? YES() NO(X)		26. LOCAL CONTACT PERSON OR ORGANIZATION		SECTION	
12. IS IT ELIGIBLE? YES(X) NO()		27. OTHER SURVEYS IN WHICH INCLUDED			
13. PART OF ESTAB. HIST. DISTRICT? YES() NO(X)		40. VISIBLE FROM PUBLIC ROAD? YES(X) NO()		46. PREPARED BY Mary Jo Winder	
14. DISTRICT POTENTIAL? YES(X) NO()		41. DISTANCE FROM AND FRONTAGE ON ROAD			47. ORGANIZATION City of St. Joseph
15. NAME OF ESTABLISHED DISTRICT				48. DATE 4/88	
42. FURTHER DESCRIPTION OF IMPORTANT FEATURES 1 1/2 story, 3 bay, asymmetrical, frame dwelling w/hip and gable roof forms. 2 bays on right are within primary front gable; right bay contains recessed single door entry w/transom that is under small corner veranda w/Tuscan column at corner that supports molded freize that continues around dwelling; center bay contains large, 1/1 double hung window; gable w/flared eaves is centered w/paired window units (altered) within arched openings enframed and topped w/molded cornice; a circular opening above windows has sunburst strips (vertical and horizontal); walls are covered w/wood shingles. Recessed left bay contains a 1/1 double hung window. All fenestration within plain frames w/narrow cornices.		PHOTO MUST BE PROVIDED			49. REVISION DATE(S)
43. HISTORY AND SIGNIFICANCE 43. Building permit records indicate construction in 1900 for applicant, H. A. Cobaugh. It has a high degree of architectural integrity and is significant as a representation of Colonial Revival residential property type.					
44. DESCRIPTION OF ENVIRONMENT AND OUTBUILDINGS In residential neighborhood primarily of ca1885-1920 buildings.					
45. SOURCES OF INFORMATION BP# 7635, 6/18/00; site					
RETURN THIS FORM WHEN COMPLETED TO: OFFICE OF HISTORIC PRESERVATION P.O. BOX 176 JEFFERSON CITY, MISSOURI 65102					
IF ADDITIONAL SPACE IS NEEDED, ATTACH SEPARATE SHEET(S) TO THIS FORM					



MISSOURI OFFICE OF HISTORIC PRESERVATION

ARCHITECTURAL/HISTORIC INVENTORY SURVEY FORM

CNAS 06-025

1. NO. 109		4. PRESENT LOCAL NAME(S) OR DESIGNATION(S)		1. NO.
2. COUNTY Buchanan		5. OTHER NAME(S)		
3. LOCATION OF Dept. of P & Z NEGATIVES Roll #6-17				2. COUNTY
6. SPECIFIC LEGAL LOCATION TOWNSHIP _____ RANGE _____ SECTION _____ IF CITY OR TOWN, STREET ADDRESS 911 N. 12th Street		16. THEMATIC CATEGORY Architecture		
7. CITY OR TOWN IF RURAL, VICINITY St. Joseph		17. DATE(S) OR PERIOD 1896		4. PRESENT LOCAL NAME(S) OR DESIGNATION(S)
9. DESCRIPTION OF LOCATION Legal: Part lots 16-20, Blk 2, Roger's 2nd Addn.		18. STYLE OR DESIGN Vernacular/Queen Anne		
		19. ARCHITECT OR ENGINEER		3. NO. OF BAYS FRONT 5 SIDE
		20. CONTRACTOR OR BUILDER		
		21. ORIGINAL USE, IF APPARENT Single Family Residence		34. WALL TREATMENT Asbestos Shingle
		22. PRESENT USE Same WA		
		23. OWNERSHIP PUBLIC () PRIVATE (X)		35. PLAN SHAPE Irregular
		24. OWNER'S NAME AND ADDRESS Gary L. Talley		
9. COORDINATES UTM LAT _____ LONG _____		25. LOCAL CONTACT PERSON OR ORGANIZATION		37. CONDITION INTERIOR _____ EXTERIOR Fair
10. SITE () STRUCTURE () BUILDING (X) OBJECT ()		26. LOCAL CONTACT PERSON OR ORGANIZATION		
11. ON NATIONAL REGISTER? YES () NO (X)		27. OTHER SURVEYS IN WHICH INCLUDED		38. PRESERVATION UNDERWAY? YES () NO (X)
12. IS IT ELIGIBLE? YES (X) NO ()				
13. PART OF ESTAB. HIST. DISTRICT? YES () NO (X)				39. ENDANGERED? BY WHAT? YES (X) NO () Poor Maintenance
14. DISTRICT POTENTIAL? YES (X) NO ()				
15. NAME OF ESTABLISHED DISTRICT				40. VISIBLE FROM PUBLIC ROAD? YES (X) NO ()
42. FURTHER DESCRIPTION OF IMPORTANT FEATURES 1½ story, 5 bay, asymmetrical frame dwellin- w/truncated hip and front gable roof forms. Left 3 bays in front gable wing contain a picture window w/transom in center and 1/1 double hung windows in chamfered corners; gable wall above has centered, paired single light windows. Porch attached to these bays wraps around and also shelters recessed bay containing single door w/transom; it has Tuscan columns that support entablature and hip roof. 5th bay is chamfered corner of rear portion and contains 1/1 double hung window.		PHOTO MUST BE PROVIDED		5. OTHER NAME(S)
43. HISTORY AND SIGNIFICANCE Building permit records indicate construction in 1896 for applicant, Dale Harmon. It has a moderate degree of architectural integrity and has moderate significance as a representation of vernacular Queen Anne residential property type.				
44. DESCRIPTION OF ENVIRONMENT AND OUTBUILDINGS In residential neighborhood primarily of ca1885-1920 buildings.				6. TOWNSHIP
45. SOURCES OF INFORMATION BP# 4525-1, 4/27/96; site		46. PREPARED BY Mary Jo Winder		
RETURN THIS FORM WHEN COMPLETED TO: OFFICE OF HISTORIC PRESERVATION P.O. BOX 176 JEFFERSON CITY, MISSOURI 65102		47. ORGANIZATION City of St. Joseph		SECTION
IF ADDITIONAL SPACE IS NEEDED, ATTACH SEPARATE SHEET(S) TO THIS FORM		48. DATE 3/88		
		49. REVISION DATE(S)		



RNA-006-026

MISSOURI OFFICE OF HISTORIC PRESERVATION
ARCHITECTURAL/HISTORIC INVENTORY SURVEY FORM

1. NO. 110		4. PRESENT LOCAL NAME(S) OR DESIGNATION(S)		1. NO.	
2. COUNTY Buchanan		5. OTHER NAME(S)			2. COUNTY
3. LOCATION OF Dept. of P & Z NEGATIVES Roll #6-16					
6. SPECIFIC LEGAL LOCATION TOWNSHIP _____ RANGE _____ SECTION _____ IF CITY OR TOWN, STREET ADDRESS 915 North 12th Street		16. THEMATIC CATEGORY Architecture		28. NO. OF STORIES 2	
7. CITY OR TOWN IF RURAL, VICINITY St. Joseph		17. DATE(S) OR PERIOD 1890			29. BASEMENT? YES (XX) NO ()
8. DESCRIPTION OF LOCATION Legal: Part Lots 1-3, Block 2, Roger's 2nd Addition		18. STYLE OR DESIGN Queen Anne 45			
		19. ARCHITECT OR ENGINEER		31. WALL CONSTRUCTION Frame	
		20. CONTRACTOR OR BUILDER			32. ROOF TYPE AND MATERIAL Gable/Comp. Shingle
		21. ORIGINAL USE, IF APPARENT Single Family Residence			
		22. PRESENT USE Single Family Residence OB		34. WALL TREATMENT Alum. Siding	
		23. OWNERSHIP PUBLIC () PRIVATE (X)			35. PLAN SHAPE Irregular
		24. OWNER'S NAME AND ADDRESS IF KNOWN			
		25. OPEN TO PUBLIC? YES () NO (X)		37. CONDITION INTERIOR EXTERIOR fair	
		26. LOCAL CONTACT PERSON OR ORGANIZATION			38. PRESERVATION UNDERWAY? YES () NO (XX)
		27. OTHER SURVEYS IN WHICH INCLUDED			
				40. VISIBLE FROM PUBLIC ROAD? YES (X) NO ()	
					41. DISTANCE FROM AND FRONTAGE ON ROAD
				6. TOWNSHIP	
					RANGE
				42. FURTHER DESCRIPTION OF IMPORTANT FEATURES 2 story, 2 bay asymmetrical, frame dwelling w/gable roof and side brick chimney. Recessed left bay contains single door entry under front gable porch w/turned post supports and open railing; 1/1 double hung window on 2nd story. Projecting right bay has window grouping of single light window w/1/1 double hung side lights and transoms. Bracketed projection on 2nd story contains paired, 1/1 double hung windows above which is another bracketed projection	
					43. HISTORY AND SIGNIFICANCE within the gable that contains a small single light window. Building permit records indicate construction in 1890 for applicant, Thomas Rogers. It has a high degree of architectural integrity and is significant as a representation of Queen Anne (may have had "stick style" details) residential property type.
				45. SOURCES OF INFORMATION BP# D 1030, 6/2/90; Buchanan County Register of Deeds; City Directory of 1891; site	
					46. PREPARED BY Mary Jo Winder
				48. DATE 4/88	
					49. REVISION DATE(S)
				IF ADDITIONAL SPACE IS NEEDED, ATTACH SEPARATE SHEET(S) TO THIS FORM	



MISSOURI OFFICE OF HISTORIC PRESERVATION

ARCHITECTURAL/HISTORIC INVENTORY SURVEY FORM

BN A5006-027

1. NO. III		4. PRESENT LOCAL NAME(S) OR DESIGNATION(S)		1. NO.	
2. COUNTY Buchanan		5. OTHER NAME(S)			2. COUNTY
3. LOCATION OF Dept. of P & Z NEGATIVES Roll #6-15					
6. SPECIFIC LEGAL LOCATION TOWNSHIP _____ RANGE _____ SECTION _____ IF CITY OR TOWN, STREET ADDRESS 917 12th Street		16. THEMATIC CATEGORY Architecture		4. PRESENT LOCAL NAME(S) OR DESIGNATION(S)	
7. CITY OR TOWN IF RURAL, VICINITY St. Joseph		17. DATE(S) OR PERIOD 1890			
9. DESCRIPTION OF LOCATION Legal: Part Lots 1-6, Block 2, Roger's 2nd Addition		18. STYLE OR DESIGN Vernacular			
		19. ARCHITECT OR ENGINEER			
		20. CONTRACTOR OR BUILDER			
		21. ORIGINAL USE, IF APPARENT Single Family Residence			
22. PRESENT USE DB Si Same		28. NO. OF STORIES 2			5. OTHER NAME(S)
23. OWNERSHIP PUBLIC () PRIVATE (X)		29. BASEMENT? YES (XX) NO ()			
24. OWNER'S NAME AND ADDRESS IF KNOWN Gertrude M. Smith		30. FOUNDATION MATERIAL Brick			
25. OPEN TO PUBLIC? YES () NO (X)		31. WALL CONSTRUCTION Frame			
26. LOCAL CONTACT PERSON OR ORGANIZATION		32. ROOF TYPE AND MATERIAL Trunc. Hip/Comp. Shingle			
27. OTHER SURVEYS IN WHICH INCLUDED		33. NO. OF BAYS FRONT 3 SIDE			
28. COORDINATES UTM LAT _____ LONG _____		34. WALL TREATMENT Asbestos shingle			
29. ON NATIONAL REGISTER? YES () NO (X)		35. PLAN SHAPE Irregular			
30. IS IT ELIGIBLE? YES (X) NO ()		36. CHANGES (EXPLAIN IN NO. 42) ADDITION () ALTERED (XX) MOVED ()			
31. PART OF ESTAB. HIST. DISTRICT? YES () NO (X)		37. CONDITION INTERIOR _____ EXTERIOR Fair			
32. DISTRICT POTENTIAL? YES (X) NO ()		38. PRESERVATION UNDERWAY? YES () NO (XX)			
33. NAME OF ESTABLISHED DISTRICT		39. ENDANGERED? YES (XX) BY WHAT? Poor Maintenance NO ()			
34. FURTHER DESCRIPTION OF IMPORTANT FEATURES Two story, three bay, asymmetrical, frame dwelling with truncated hip roof with boxed cornice. Slightly projecting two story left bay contains door with transom sheltered by small front gable roof supported by turned posts with open railing between and a single 1/1 double hung window above. Center bay contains paired 1/1 double hung window units on both stories. Recessed right bay contains		40. VISIBLE FROM PUBLIC ROAD? YES (X) NO ()			
43. HISTORY AND SIGNIFICANCE another door with transom under porch with shed roof supported by turned posts with single window above. All fenestration has plain frames with narrow cornices. Alterations include asbestos siding and external guttering. 43. Building permit records indicate construction of this dwelling in 1890 for applicant, Thomas W. Rogers (developer of the addition). It has a moderate degree of architectural integrity due to extensive alterations and is significant as a representation of late 19th century vernacular, Queen Anne residential property type.		41. DISTANCE FROM AND FRONTAGE ON ROAD			
44. DESCRIPTION OF ENVIRONMENT AND OUTBUILDINGS In residential neighborhood primarily of ca1885-1920 buildings.		42. PHOTO MUST BE PROVIDED			
45. SOURCES OF INFORMATION BP #D-1030, 6/2/90; site; Buchanan County Recorder of Deeds		46. PREPARED BY Mary Jo Winder			
RETURN THIS FORM WHEN COMPLETED TO: OFFICE OF HISTORIC PRESERVATION P.O. BOX 176 JEFFERSON CITY, MISSOURI 65102		47. ORGANIZATION City of St. Joseph			
IF ADDITIONAL SPACE IS NEEDED, ATTACH SEPARATE SHEET(S) TO THIS FORM		48. DATE 5/88			
		49. REVISION DATE(S)			

1. NO.

2. COUNTY

4. PRESENT LOCAL NAME(S) OR DESIGNATION(S)

5. OTHER NAME(S)

6. TOWNSHIP

RANGE

SECTION



MISSOURI OFFICE OF HISTORIC PRESERVATION

ARCHITECTURAL/HISTORIC INVENTORY SURVEY FORM

BNA5006-028

1. NO. 112		4. PRESENT LOCAL NAME(S) OR DESIGNATION(S)		1. NO.	
2. COUNTY Buchanan		5. OTHER NAME(S)			2. COUNTY
3. LOCATION OF Dept. of P & Z NEGATIVES Roll # 6-14					
6. SPECIFIC LEGAL LOCATION TOWNSHIP RANGE SECTION IF CITY OR TOWN, STREET ADDRESS 921 North 12th Street		16. THEMATIC CATEGORY Architecture		4. PRESENT LOCAL NAME(S) OR DESIGNATION(S)	
7. CITY OR TOWN IF RURAL, VICINITY St. Joseph		17. DATE(S) OR PERIOD c.1900			
8. DESCRIPTION OF LOCATION Legal: Part Lots 1-6, Block 2, Roger's 2nd Addition		18. STYLE OR DESIGN 4-square/Vernacular <i>g</i>			
9. COORDINATES UTM LAT LONG		19. ARCHITECT OR ENGINEER			
0. SITE () STRUCTURE () BUILDING (X) OBJECT ()		20. CONTRACTOR OR BUILDER			
1. ON NATIONAL REGISTER? YES () NO (X)		21. ORIGINAL USE, IF APPARENT Duplex <i>OIB</i>			
2. PART OF ESTAB. YES () HIST. DISTRICT? NO (X)		22. PRESENT USE Same <i>Fu</i>			
3. NAME OF ESTABLISHED DISTRICT		23. OWNERSHIP PUBLIC () PRIVATE (X)			
4. DESCRIPTION OF ENVIRONMENT AND OUTBUILDINGS In residential neighborhood primarily of ca1885-1920 buildings.		24. OWNER'S NAME AND ADDRESS IF KNOWN Dorothy B. Bremer			
5. SOURCES OF INFORMATION No relevant BP; site; Buchanan County Recorder of Deeds <i>1911 Sanborn Map</i>		25. OPEN TO PUBLIC? YES () NO (X)			
6. PREPARED BY Mary Jo Winder		26. LOCAL CONTACT PERSON OR ORGANIZATION			
7. ORGANIZATION City of St. Joseph		27. OTHER SURVEYS IN WHICH INCLUDED			
8. DATE		9. REVISION DATE(S)			
5/88					

1. NO. 112

2. COUNTY Buchanan

3. LOCATION OF Dept. of P & Z
NEGATIVES Roll # 6-14

4. PRESENT LOCAL NAME(S) OR DESIGNATION(S)

5. OTHER NAME(S)

6. SPECIFIC LEGAL LOCATION
TOWNSHIP RANGE SECTION
IF CITY OR TOWN, STREET ADDRESS
921 North 12th Street

7. CITY OR TOWN IF RURAL, VICINITY
St. Joseph

8. DESCRIPTION OF LOCATION
Legal: Part Lots 1-6, Block 2,
Roger's 2nd Addition

9. COORDINATES UTM
LAT
LONG

0. SITE () STRUCTURE ()
BUILDING (X) OBJECT ()

1. ON NATIONAL REGISTER? YES () NO (X)

2. PART OF ESTAB. YES () HIST. DISTRICT? NO (X)

3. NAME OF ESTABLISHED DISTRICT

4. DESCRIPTION OF ENVIRONMENT AND OUTBUILDINGS
In residential neighborhood primarily of ca1885-1920 buildings.

5. SOURCES OF INFORMATION
No relevant BP; site; Buchanan County Recorder of Deeds
1911 Sanborn Map

6. PREPARED BY
Mary Jo Winder

7. ORGANIZATION
City of St. Joseph

8. DATE

9. REVISION DATE(S)

5/88

1. NO.

2. COUNTY

4. PRESENT LOCAL NAME(S) OR DESIGNATION(S)

5. OTHER NAME(S)

6. TOWNSHIP

RANGE

SECTION

PHOTO MUST BE PROVIDED

13. HISTORY AND SIGNIFICANCE
ation; currently is covered with plywood panel.
There are no relevant building permit records pertaining to this dwelling; however, character defining features indicate construction ca 1900 (may have been built just prior to 1887, the year building permit records were begun in the city). It has a moderate-high degree of architectural integrity and is significant as a representation of turn of the century vernacular residential property type.

46. PREPARED BY
Mary Jo Winder

47. ORGANIZATION
City of St. Joseph

48. DATE

49. REVISION DATE(S)

5/88



MISSOURI OFFICE OF HISTORIC PRESERVATION

ARCHITECTURAL/HISTORIC INVENTORY SURVEY FORM

BNA5006-029

1. NO. 113		4. PRESENT LOCAL NAME(S) OR DESIGNATION(S)		1. NO.
2. COUNTY Buchanan		5. OTHER NAME(S)		
3. LOCATION OF Dept. of P & Z NEGATIVES Roll #6-13				2. COUNTY
6. SPECIFIC LEGAL LOCATION TOWNSHIP _____ RANGE _____ SECTION _____ IF CITY OR TOWN, STREET ADDRESS 923 North 12th Street		16. THEMATIC CATEGORY Architecture		
7. CITY OR TOWN IF RURAL, VICINITY St. Joseph		17. DATE(S) OR PERIOD c.1860		4. PRESENT LOCAL NAME(S) OR DESIGNATION(S)
9. DESCRIPTION OF LOCATION Legal: Part Lots 1-5, Block 2, Roger's 2nd Addition		18. STYLE OR DESIGN Vernacular 14		
9. COORDINATES UTM LAT _____ LONG _____		19. ARCHITECT OR ENGINEER		5. OTHER NAME(S)
		20. CONTRACTOR OR BUILDER		
10. SITE () STRUCTURE () BUILDING (X) OBJECT ()		21. ORIGINAL USE, IF APPARENT R1 Single Family Residence		6. TOWNSHIP
		22. PRESENT USE Same		
11. ON NATIONAL REGISTER? YES () NO (X)		23. OWNERSHIP PUBLIC () PRIVATE (X)		RANGE
		24. OWNER'S NAME AND ADDRESS IF KNOWN Ruth E. Hellerich		
12. IS IT ELIGIBLE? YES (X) NO ()		25. OPEN TO PUBLIC? YES () NO (X)		SECTION
		26. LOCAL CONTACT PERSON OR ORGANIZATION		
13. PART OF ESTAB. HIST. DISTRICT? YES () NO (X)		27. OTHER SURVEYS IN WHICH INCLUDED		41. DISTANCE FROM AND FRONTAGE ON ROAD
		28. NO. OF STORIES 1		
14. DISTRICT POTENTIAL? YES (X) NO ()		29. BASEMENT? YES (XX) NO ()		42. FURTHER DESCRIPTION OF IMPORTANT FEATURES 1 story, 3 bay, asymmetrical, brick dwelling w/hip roof and central-ized, brick chimneys. Left and center bays each have a 2/2 double hung window w/heavy molded cornice. Recessed right bay contains a single door w/transom under small verenda (panels on fascia area and wrought iron supports and railing are alterations).
		30. FOUNDATION MATERIAL Brick		
15. NAME OF ESTABLISHED DISTRICT		31. WALL CONSTRUCTION Brick		PHOTO MUST BE PROVIDED
		32. ROOF TYPE AND MATERIAL Hip/Comp. Shingle		
43. HISTORY AND SIGNIFICANCE There is no relevant building permit record for the property; however, stylistic features indicate construction ca1860. F. S. Winn is first recorded property owner, it was transferred to George S. Karns in 1895. It has a moderate-high degree of architectural integrity and is significant as a representation of mid-late 19th century vernacular residential property type.		33. NO. OF BAYS FRONT 3 SIDE		44. DESCRIPTION OF ENVIRONMENT AND OUTBUILDINGS In residential neighborhood primarily of ca1885-1920 buildings; on corner lot
		34. WALL TREATMENT Stretcher		
45. SOURCES OF INFORMATION Buchanan County Record of Deeds Office; site 1911 Sanborn Map		35. PLAN SHAPE "L"		46. PREPARED BY Mary Jo Winder
		36. CHANGES (EXPLAIN IN NO. 42) ADDITION () ALTERED (XX) MOVED ()		
46. PREPARED BY Mary Jo Winder		37. CONDITION INTERIOR _____ EXTERIOR Fair		47. ORGANIZATION City of St. Joseph
		38. PRESERVATION UNDERWAY? YES () NO (XX)		
47. ORGANIZATION City of St. Joseph		39. ENDANGERED? BY WHAT? YES () NO (XX)		48. DATE 4/88
		40. VISIBLE FROM PUBLIC ROAD? YES (X) NO ()		
48. DATE 4/88		49. REVISION DATE(S)		49. REVISION DATE(S)
49. REVISION DATE(S)				



MISSOURI OFFICE OF HISTORIC PRESERVATION

ARCHITECTURAL/HISTORIC INVENTORY SURVEY FORM

BNA5006-030

1. NO. 43		4. PRESENT LOCAL NAME(S) OR DESIGNATION(S)		1. NO.
2. COUNTY Buchanan		5. OTHER NAME(S)		
3. LOCATION OF Dept. of P & Z NEGATIVES Roll #6-12				
6. SPECIFIC LEGAL LOCATION TOWNSHIP _____ RANGE _____ SECTION _____ IF CITY OR TOWN, STREET ADDRESS 924 N. 12th		16. THEMATIC CATEGORY Architecture		2. COUNTY
7. CITY OR TOWN IF RURAL, VICINITY St. Joseph		17. DATE(S) OR PERIOD 1921		
9. DESCRIPTION OF LOCATION Legal: Lots 12-14, Block 20, St. Joseph Improvement Addition		18. STYLE OR DESIGN Colonial Revival/4-Square		
		19. ARCHITECT OR ENGINEER		4. PRESENT LOCAL NAME(S) OR DESIGNATION(S)
		20. CONTRACTOR OR BUILDER		
		21. ORIGINAL USE, IF APPARENT Single Family Residence		
		22. PRESENT USE Same		5. OTHER NAME(S)
		23. OWNERSHIP PUBLIC () PRIVATE (X)		
		24. OWNER'S NAME AND ADDRESS Richard Pazar 924 North 12th		
9. COORDINATES UTM LAT _____ LONG _____		25. YES () NO (X)		6. TOWNSHIP
10. SITE () STRUCTURE () BUILDING (X) OBJECT ()		26. LOCAL CONTACT PERSON OR ORGANIZATION		
11. ON NATIONAL REGISTER? YES () NO (X)		27. OTHER SURVEYS IN WHICH INCLUDED		
13. PART OF ESTAB. HIST. DISTRICT? YES () NO (X)		12. IS IT ELIGIBLE? YES (X) NO ()		RANGE
14. DISTRICT POTENTIAL? YES (X) NO ()		38. PRESERVATION UNDERWAY? YES () NO (X)		
15. NAME OF ESTABLISHED DISTRICT		39. ENDANGERED? BY WHAT? YES () NO (X)		
		40. VISIBLE FROM PUBLIC ROAD? YES (X) NO ()		SECTION
		41. DISTANCE FROM AND FRONTAGE ON ROAD		
		42. FURTHER DESCRIPTION OF IMPORTANT FEATURES 2 story, 2 bay, asymmetrical, frame dwelling w/hip roof and centralized stucco-covered brick chimney. Porch attached to front elevation (east) has brick foundation w/other features (later alteration) of decorative wrought iron supports and railing, wide entablature with geometric pattern and flat roof. Left bay contains entry; right bay contains paired 6/1 double hung window units. Symmetrical upper facade has a 8/1 double hung window unit in each bay. An eyebrow dormer w/vented opening is centered in the roof.		
43. HISTORY AND SIGNIFICANCE Building permit records indicate construction in 1921 for applicant, Frank Sieman. It has moderate significance as a vernacular early 20th century property type.		PHOTO MUST BE PROVIDED		
44. DESCRIPTION OF ENVIRONMENT AND OUTBUILDINGS In residential neighborhood of predominately ca1885-1920 buildings.		46. PREPARED BY Mary Jo Winder		
45. SOURCES OF INFORMATION BP# 361-5, 12/30/21; site		47. ORGANIZATION City of St. Joseph		
RETURN THIS FORM WHEN COMPLETED TO: OFFICE OF HISTORIC PRESERVATION P.O. BOX 176 JEFFERSON CITY, MISSOURI 65102		48. DATE 2/88		
* ADDITIONAL SPACE IS NEEDED, ATTACH SEPARATE SHEET(S) TO THIS FORM		49. REVISION DATE(S)		



MISSOURI OFFICE OF HISTORIC PRESERVATION

ARCHITECTURAL/HISTORIC INVENTORY SURVEY FORM

BNA5006-031

1. NO. 82		4. PRESENT LOCAL NAME(S) OR DESIGNATION(S)		1. NO.
2. COUNTY Buchanan		5. OTHER NAME(S)		
3. LOCATION OF Dept. of P & Z NEGATIVES Roll #6-10				2. COUNTY
6. SPECIFIC LEGAL LOCATION TOWNSHIP _____ RANGE _____ SECTION _____ IF CITY OR TOWN, STREET ADDRESS 1014 N. 12th		16. THEMATIC CATEGORY Architecture		
7. CITY OR TOWN IF RURAL, VICINITY St. Joseph		17. DATE(S) OR PERIOD 1920		4. PRESENT LOCAL NAME(S) OR DESIGNATION(S)
9. DESCRIPTION OF LOCATION Legal: Part Lots 11-14, Block 12, St. Joseph Improvement Addition.		18. STYLE OR DESIGN 4-Square / Classic Revival		
		19. ARCHITECT OR ENGINEER		5. OTHER NAME(S)
		20. CONTRACTOR OR BUILDER DO 30		
		21. ORIGINAL USE, IF APPARENT Single Family Residence		6. TOWNSHIP
		22. PRESENT USE Same		
8. COORDINATES UTM LAT _____ LONG _____		23. OWNERSHIP PUBLIC () PRIVATE (X)		RANGE
10. SITE () STRUCTURE () BUILDING (X) OBJECT ()		24. OWNER'S NAME AND ADDRESS Gerald Ferguson		
11. ON NATIONAL REGISTER? YES () NO (X)		25. YES () NO (X)		SECTION
12. IS IT ELIGIBLE? YES (X) NO ()		26. LOCAL CONTACT PERSON OR ORGANIZATION		
13. PART OF ESTAB. HIST. DISTRICT? YES () NO (X)		27. OTHER SURVEYS IN WHICH INCLUDED		
14. DISTRICT POTENTIAL? YES (X) NO ()				
15. NAME OF ESTABLISHED DISTRICT				
42. FURTHER DESCRIPTION OF IMPORTANT FEATURES 2½ story, 2 bay, frame dwelling w/hip roof w/boxed cornice and hip roof dormer. Porch attached to front elevation (east) has brick foundation, brick half-piers that support brick piers at corners (may be an alteration) and square tapered column in center that support an entablature and hip roof; it has a wood slat open railing between supports. Right bay contains entry; left bay contains		<div style="border: 2px solid black; padding: 10px; width: 100%;"> <p style="font-size: 2em; margin: 0;">X</p> <p style="text-align: center;">PHOTO MUST BE PROVIDED</p> </div>		
43. HISTORY AND SIGNIFICANCE 1/1 double hung window (typical for the building). Symmetrical upper 1 and ½ story; 2 bays of 2nd story each contain typical window; centered dormer has paired openings w/ louvered panels.				
44. DESCRIPTION OF ENVIRONMENT AND OUTBUILDINGS In residential neighborhood of predominately ca1885-1920 buildings.				
45. SOURCES OF INFORMATION BP# 12311, 11/10/20; site		46. PREPARED BY Mary Jo Winder		
RETURN THIS FORM WHEN COMPLETED TO: OFFICE OF HISTORIC PRESERVATION P.O. BOX 176 JEFFERSON CITY, MISSOURI 65102		47. ORGANIZATION City of St. Joseph		
48. DATE 2/88		49. REVISION DATE(S)		



MISSOURI OFFICE OF HISTORIC PRESERVATION

ARCHITECTURAL/HISTORIC INVENTORY SURVEY FORM

PAAS006-032

1. NO. 83		4. PRESENT LOCAL NAME(S) OR DESIGNATION(S)		1. NO.	
2. COUNTY Buchanan		5. OTHER NAME(S)			2. COUNTY
3. LOCATION of Dept. of P & Z NEGATIVES Roll #6-9					
6. SPECIFIC LEGAL LOCATION TOWNSHIP _____ RANGE _____ SECTION _____ IF CITY OR TOWN, STREET ADDRESS 1024 N. 12th Street		16. THEMATIC CATEGORY Architecture		4. PRESENT LOCAL NAME(S) OR DESIGNATION(S)	
7. CITY OR TOWN IF RURAL, VICINITY St. Joseph		17. DATE(S) OR PERIOD 1914			
9. DESCRIPTION OF LOCATION Legal: Part Lots 11-14, Block 12, St. Joseph Improvement Addition		18. STYLE OR DESIGN 4-Square / Classic Revival //			
9. COORDINATES UTM LAT _____ LONG _____		19. ARCHITECT OR ENGINEER		5. OTHER NAME(S)	
		20. CONTRACTOR OR BUILDER 26 30			
		21. ORIGINAL USE, IF APPARENT Single Family Residence			
10. SITE () STRUCTURE () BUILDING (X) OBJECT ()		22. PRESENT USE Same R1		6. TOWNSHIP	
11. ON NATIONAL REGISTER? YES () NO (X)		23. OWNERSHIP PUBLIC () PRIVATE (X)			
12. IS IT ELIGIBLE? YES (X) NO ()		24. OWNER'S NAME AND ADDRESS Raymond Dombrowski 1024 North 12th			
13. PART OF ESTAB. HIST. DISTRICT? YES () NO (X)		25. YES () NO (X)		6. TOWNSHIP	
14. DISTRICT POTENTIAL? YES (X) NO ()		26. LOCAL CONTACT PERSON OR ORGANIZATION			
15. NAME OF ESTABLISHED DISTRICT		27. OTHER SURVEYS IN WHICH INCLUDED			
42. FURTHER DESCRIPTION OF IMPORTANT FEATURES 1½ story, 3 bay, symmetrical, frame dwelling w/hip roof w/hip roof dormers on front and side elevations. Porch attached to front elevation (east) is recessed under primary roof and has wide entablature, tapered, square wood columns that rest on brick half-piers, opening wood slat railing and side entry. Single door entry is contained in center bay; end bays contain wide 1/1 double hung windows. Centralized dormers have paired,		PHOTO MUST BE PROVIDED		7. RANGE	
43. HISTORY AND SIGNIFICANCE 1/1 double hung windows.					
44. DESCRIPTION OF ENVIRONMENT AND OUTBUILDINGS In residential neighborhood of primarily ca1885-1920 buildings.		46. PREPARED BY Mary Jo Winder			SECTION
45. SOURCES OF INFORMATION BP# 8742, 6/16/14; site		47. ORGANIZATION City of St. Joseph			
RETURN THIS FORM WHEN COMPLETED TO: OFFICE OF HISTORIC PRESERVATION P.O. BOX 176 JEFFERSON CITY, MISSOURI 65102		48. DATE 2/88			
49. ADDITIONAL SPACE IS NEEDED, ATTACH SEPARATE SHEET(S) TO THIS FORM		49. REVISION DATE(S)			



MISSOURI OFFICE OF HISTORIC PRESERVATION

ARCHITECTURAL/HISTORIC INVENTORY SURVEY FORM

DNA 5006-033

1. NO. 105		4. PRESENT LOCAL NAME(S) OR DESIGNATION(S) 1114 entered		1. NO.
2. COUNTY Buchanan		5. OTHER NAME(S) 1116 1118		
3. LOCATION of Dept. of P & Z NEGATIVES Roll #6-6&7				
6. SPECIFIC LEGAL LOCATION TOWNSHIP _____ RANGE _____ SECTION _____ IF CITY OR TOWN, STREET ADDRESS 1114, 16 & 18 N. 12th Street		16. THEMATIC CATEGORY Architecture		2. COUNTY
7. CITY OR TOWN IF RURAL, VICINITY St. Joseph		17. DATE(S) OR PERIOD 1901		
9. DESCRIPTION OF LOCATION Legal: Part Lots 11-14, Block 11, St. Joseph Improvement Addition		18. STYLE OR DESIGN Queen Anne 14		
		19. ARCHITECT OR ENGINEER		4. PRESENT LOCAL NAME(S) OR DESIGNATION(S)
		20. CONTRACTOR OR BUILDER 22 20		
		21. ORIGINAL USE, IF APPARENT Single Family Residences DIA		
		22. PRESENT USE Same RI		5. OTHER NAME(S)
		23. OWNERSHIP PUBLIC () PRIVATE (X)		
		24. OWNER'S NAME AND ADDRESS Deborah Chandler (1114) Raymond D. Foster (1116-1118)		
9. COORDINATES UTM LAT _____ LONG _____		37. CONDITION INTERIOR _____ EXTERIOR Good		6. TOWNSHIP
10. SITE () STRUCTURE () BUILDING (X) OBJECT ()		38. PRESERVATION UNDERWAY? YES () NO (X)		
11. ON NATIONAL REGISTER? YES () NO (X) 12. IS IT ELIGIBLE? YES (X) NO ()		39. ENDANGERED? BY WHAT? YES () NO (X)		
13. PART OF ESTAB. HIST. DISTRICT? YES () NO (X) 14. DISTRICT POTENTIAL? YES (X) NO ()		40. VISIBLE FROM PUBLIC ROAD? YES (X) NO ()		7. RANGE
15. NAME OF ESTABLISHED DISTRICT		41. DISTANCE FROM AND FRONTAGE ON ROAD		
42. FURTHER DESCRIPTION OF IMPORTANT FEATURES 3 dwellings - 1 story, 3 bay, asymmetrical, frame dwellings w/hip and gable roof forms and centered brick (stucco covered on 1116 & 1118) chimneys. East primary elevation orientation. Left bays contain 1/1 double hung windows in recessed wall; center bays contain recessed single door entries w/transoms sheltered by small corner porches w/engaged columns and corner Tuscan columns supporting wide entablatures and end of front gable. Right bays contain		<div style="border: 1px solid black; padding: 20px; width: 100%;"> <p style="font-size: 24px; margin: 0;">X</p> <p style="text-align: center;">PHOTO MUST BE PROVIDED</p> </div>		SECTION
43. HISTORY AND SIGNIFICANCE picture windows w/ transoms. Center and right bays in projecting front wing are topped with enframed gables that contain small windows and have patterned wood shingle walls. 1114 has been altered with wrought iron corner support and rail.				
44. DESCRIPTION OF ENVIRONMENT AND OUTBUILDINGS In residential neighborhood of predominately ca1885-1920 buildings. Cemetary is located east of property.		46. PREPARED BY Mary Jo Winder		
45. SOURCES OF INFORMATION BP#s 566, 8133 & 8134, (1901); site		47. ORGANIZATION City of St. Joseph		
RETURN THIS FORM WHEN COMPLETED TO: OFFICE OF HISTORIC PRESERVATION P.O. BOX 176 JEFFERSON CITY, MISSOURI 65102		48. DATE 2/88		
49. REVISION DATE(S)				



MISSOURI OFFICE OF HISTORIC PRESERVATION

ARCHITECTURAL/HISTORIC INVENTORY SURVEY FORM

BNA508-034

1. NO. 135		4. PRESENT LOCAL NAME(S) OR DESIGNATION(S)		1. NO.
2. COUNTY Buchanan		5. OTHER NAME(S)		
3. LOCATION OF Dept. of P & Z NEGATIVES Roll #6-8				2. COUNTY
6. SPECIFIC LEGAL LOCATION TOWNSHIP _____ RANGE _____ SECTION _____ IF CITY OR TOWN, STREET ADDRESS 1115 N. 12th		16. THEMATIC CATEGORY Architecture		
7. CITY OR TOWN IF RURAL, VICINITY St. Joseph		17. DATE(S) OR PERIOD 1908		4. PRESENT LOCAL NAME(S) OR DESIGNATION(S)
9. DESCRIPTION OF LOCATION Legal: Part Lots 1 & 2, Block 6, Roger's 2nd Addition		18. STYLE OR DESIGN 14 Vernacular/Colonial Revival		
		19. ARCHITECT OR ENGINEER 22 20		5. OTHER NAME(S)
		20. CONTRACTOR OR BUILDER OB		
		21. ORIGINAL USE, IF APPARENT 01A Single Family Residence		6. TOWNSHIP
		22. PRESENT USE Same		
9. COORDINATES UTM LAT _____ LONG _____		23. OWNERSHIP PUBLIC () PRIVATE (X)		RANGE
10. SITE () STRUCTURE () BUILDING (X) OBJECT ()		24. OWNER'S NAME AND ADDRESS Melvin H. Sigrist		
11. ON NATIONAL REGISTER? YES () NO (X)		26. LOCAL CONTACT PERSON OR ORGANIZATION		SECTION
12. IS IT ELIGIBLE? YES (X) NO ()		27. OTHER SURVEYS IN WHICH INCLUDED		
13. PART OF ESTAB. HIST. DISTRICT? YES () NO (X)				
14. DISTRICT POTENTIAL? YES (X) NO ()				
15. NAME OF ESTABLISHED DISTRICT				
42. FURTHER DESCRIPTION OF IMPORTANT FEATURES 1 story, 2 bay, asymmetrical, frame dwelling w/gable roof w/boxed cornice. Right bay is west wall of rear wing. Porch attached to the bay has wood Tuscan columns that support an entablature, front 1/2-gable and shed roof. Right bay has front gable and contains a centered picture window w/leaded transom. Gable is enframed and contains a small, square opening; gable wall has fish scale wood shingles.		<div style="border: 1px solid black; padding: 20px; width: 100%;"> PHOTO MUST BE PROVIDED </div>		
43. HISTORY AND SIGNIFICANCE Building permit records indicate construction in 1908 for applicant, Flora Riemier. It has high degree of integrity and is significant as a representation of vernacular Queen Anne/Colonial Revival property type.				
44. DESCRIPTION OF ENVIRONMENT AND OUTBUILDINGS In residential neighborhood of predominately ca1885-1920 buildings. Cemetary is east of property.				
45. SOURCES OF INFORMATION BP# 5095 & 5096, 7/1/08; site		46. PREPARED BY Mary Jo Winder		
RETURN THIS FORM WHEN COMPLETED TO: OFFICE OF HISTORIC PRESERVATION P.O. BOX 176 JEFFERSON CITY, MISSOURI 65102		47. ORGANIZATION City of St. Joseph		
48. DATE 2/88		49. REVISION DATE(S)		



MISSOURI OFFICE OF HISTORIC PRESERVATION

ARCHITECTURAL/HISTORIC INVENTORY SURVEY FORM

BN A5006-035

1. NO. 106		4. PRESENT LOCAL NAME(S) OR DESIGNATION(S)		1. NO.
2. COUNTY Buchanan		5. OTHER NAME(S)		
3. LOCATION OF Dept. of P & Z NEGATIVES Roll #6-5				
6. SPECIFIC LEGAL LOCATION TOWNSHIP _____ RANGE _____ SECTION _____ IF CITY OR TOWN, STREET ADDRESS 1120 N. 12th		16. THEMATIC CATEGORY Architecture		2. COUNTY
7. CITY OR TOWN IF RURAL, VICINITY St. Joseph		17. DATE(S) OR PERIOD c1930		
9. DESCRIPTION OF LOCATION Legal: Part Lots 11-14, Block 11 St. Joseph Improvement Addition		18. STYLE OR DESIGN Bungalow 22		
		19. ARCHITECT OR ENGINEER		4. PRESENT LOCAL NAME(S) OR DESIGNATION(S)
		20. CONTRACTOR OR BUILDER		
		21. ORIGINAL USE, IF APPARENT Single Family Residence		
		22. PRESENT USE Same OB		3. NO. OF BAYS FRONT 3 SIDE
		23. OWNERSHIP PUBLIC () PRIVATE (X)		
		24. OWNER'S NAME AND ADDRESS Harold Hawman 1120 North 12th		
9. COORDINATES UTM LAT LONG		25. YES () NO (X)		3. NO. OF BAYS FRONT 3 SIDE
10. SITE () STRUCTURE () BUILDING (X) OBJECT ()		26. LOCAL CONTACT PERSON OR ORGANIZATION		
11. ON NATIONAL REGISTER? YES () NO (X)		27. OTHER SURVEYS IN WHICH INCLUDED		
12. IS IT ELIGIBLE? YES (X) NO ()				3. NO. OF BAYS FRONT 3 SIDE
13. PART OF ESTAB. HIST. DISTRICT? YES () NO (X)				
14. DISTRICT POTENTIAL? YES (X) NO ()				
15. NAME OF ESTABLISHED DISTRICT				3. NO. OF BAYS FRONT 3 SIDE
42. FURTHER DESCRIPTION OF IMPORTANT FEATURES 1 story, 3 bay asymmetrical brick dwelling w/front gable roof and internal side and center brick chimneys. 3 bay porch attached to front elevation (east) has front gable roof over center and right bays of house; it has a brick foundation, stone capped piers and ornamental wrought iron supports, wide entablature and plain barge board. Center bay contains a single door entry and side bays contain paired 4/1 double hung windows w/brick sills and soldier course		PHOTO MUST BE PROVIDED		5. OTHER NAME(S)
43. HISTORY AND SIGNIFICANCE brick lintels. Both primary and porch gable walls have stretcher treatment shingle siding and are centered w/vented openings (larger opening in porch gable). Alterations are the decorative wrought iron porch supports and open railing.				
No building permit records for the dwelling. It has a high degree of integrity and is significant as a representation of a pre WWII bungalow property type.				
44. DESCRIPTION OF ENVIRONMENT AND OUTBUILDINGS In residential neighborhood of predominately 1885-1920 buildings.				6. TOWNSHIP
45. SOURCES OF INFORMATION Site 1911 Sanborn Maps		46. PREPARED BY Mary Jo Winder		SECTION
RETURN THIS FORM WHEN COMPLETED TO: OFFICE OF HISTORIC PRESERVATION P.O. BOX 176 JEFFERSON CITY, MISSOURI 65102		47. ORGANIZATION City of St. Joseph		
48. DATE 2/88		49. REVISION DATE(S)		



MISSOURI OFFICE OF HISTORIC PRESERVATION

ARCHITECTURAL/HISTORIC INVENTORY SURVEY FORM

BNAS06-636

1. NO. 147		4. PRESENT LOCAL NAME(S) OR DESIGNATION(S)		1. NO.	
2. COUNTY Buchanan		5. OTHER NAME(S)			
3. LOCATION OF Dept. of P & Z NEGATIVES Roll #2-20					
6. SPECIFIC LEGAL LOCATION TOWNSHIP _____ RANGE _____ SECTION _____ IF CITY OR TOWN, STREET ADDRESS 801 North 13th Street		16. THEMATIC CATEGORY Architecture		2. COUNTY	
7. CITY OR TOWN IF RURAL, VICINITY St. Joseph		17. DATE(S) OR PERIOD 1900			
8. DESCRIPTION OF LOCATION Legal: Lots 1, 2, Block 1, Roger's 2nd Addition		18. STYLE OR DESIGN Vernacular 49			
		19. ARCHITECT OR ENGINEER			
		20. CONTRACTOR OR BUILDER			
		21. ORIGINAL USE, IF APPARENT Single family residence			
22. PRESENT USE Same St		28. NO. OF STORIES 1			4. PRESENT LOCAL NAME(S) OR DESIGNATION(S)
23. OWNERSHIP PUBLIC () PRIVATE (X)		29. BASEMENT? YES (XX) NO ()			
24. OWNER'S NAME AND ADDRESS IF KNOWN		30. FOUNDATION MATERIAL			
25. OPEN TO PUBLIC? YES () NO (X)		31. WALL CONSTRUCTION Frame			
26. LOCAL CONTACT PERSON OR ORGANIZATION		32. ROOF TYPE AND MATERIAL Hip & Gable/Comp. Shingle			
27. OTHER SURVEYS IN WHICH INCLUDED		33. NO. OF BAYS FRONT 4 SIDE			
34. CHANGES (EXPLAIN IN NO. 42) ADDITION () ALTERED (XX) MOVED ()		34. WALL TREATMENT Asbestos Shingle			
35. PLAN SHAPE Irregular		35. PLAN SHAPE Irregular			
36. CONDITION INTERIOR _____ EXTERIOR Fair		36. PRESERVATION UNDERWAY? YES () NO (XX)			
37. ENDANGERED? BY WHAT? YES () NO (XX)		37. ENDANGERED? BY WHAT? YES () NO (XX)			
38. VISIBLE FROM PUBLIC ROAD? YES (X) NO ()		38. VISIBLE FROM PUBLIC ROAD? YES (X) NO ()		5. OTHER NAME(S)	
39. DISTANCE FROM AND FRONTAGE ON ROAD		39. DISTANCE FROM AND FRONTAGE ON ROAD			
40. FURTHER DESCRIPTION OF IMPORTANT FEATURES 1 story, 4 bay, asymmetrical, frame dwelling w/hip and gable roof forms and centralized, brick chimney. Left bay in recessed addition w/shed roof contains single door; center bay contains entry that is sheltered by small front gable roof porch w/turned posts; right bay in front wing has paired 1/1 double hung windows; 4th bay in west wall of rear wing contains single 1/1 window. Asbestos siding is a later alteration.		PHOTO MUST BE PROVIDED			
41. HISTORY AND SIGNIFICANCE Building permit records indicate construction in 1900 for applicant, J. B. Alemnben. It has a moderate-high degree of architectural integrity and has moderate significance as a representation of early 20th century vernacular residential property type.					
42. DESCRIPTION OF ENVIRONMENT AND OUTBUILDINGS In residential neighborhood primarily of ca1885-1920 buildings; on corner lot.					
43. SOURCES OF INFORMATION BP# 7392, 3/12/00; Buchanan County Record of Deeds; site					
44. PREPARED BY Mary Jo Winder		45. ORGANIZATION City of St. Joseph			6. TOWNSHIP
46. DATE 4/88		47. REVISION DATE(S)			
48. RETURN THIS FORM WHEN COMPLETED TO: OFFICE OF HISTORIC PRESERVATION P.O. BOX 176 JEFFERSON CITY, MISSOURI 65102		49. ADDITIONAL SPACE IS NEEDED, ATTACH SEPARATE SHEET(S) TO THIS FORM			RANGE
				SECTION	



ARCHITECTURAL/HISTORIC INVENTORY SURVEY FORM

BNAS006-037

1. NO. 140		4. PRESENT LOCAL NAME(S) OR DESIGNATION(S)		1. NO.
2. COUNTY Buchanan		5. OTHER NAME(S)		
3. LOCATION OF NEGATIVES Dept. of P & Z Roll #2-18				2. COUNTY
6. SPECIFIC LEGAL LOCATION TOWNSHIP _____ RANGE _____ SECTION _____ IF CITY OR TOWN, STREET ADDRESS 802 North 13th Street		16. THEMATIC CATEGORY Architecture		
7. CITY OR TOWN IF RURAL, VICINITY St. Joseph		17. DATE(S) OR PERIOD 1897		4. PRESENT LOCAL NAME(S) OR DESIGNATION(S)
9. DESCRIPTION OF LOCATION Legal: Part Lots 11-15, Block 2, Roger's 2nd Addition		18. STYLE OR DESIGN 63		
9. COORDINATES UTM LAT _____ LONG _____		19. ARCHITECT OR ENGINEER		5. OTHER NAME(S)
10. SITE () STRUCTURE () BUILDING (X) OBJECT ()		20. CONTRACTOR OR BUILDER		
11. ON NATIONAL REGISTER? YES () NO (X)		21. ORIGINAL USE, IF APPARENT 02E		6. TOWNSHIP
12. IS IT ELIGIBLE? YES () NO (X)		22. PRESENT USE		
13. PART OF ESTAB. HIST. DISTRICT? YES () NO (X)		23. OWNERSHIP PUBLIC () PRIVATE (X)		RANGE
14. DISTRICT POTENTIAL? YES (X) NO ()		24. OWNER'S NAME AND ADDRESS IF KNOWN Kenneth D. Schank		
15. NAME OF ESTABLISHED DISTRICT		25. OPEN TO PUBLIC? YES () NO (X)		SECTION
42. FURTHER DESCRIPTION OF IMPORTANT FEATURES		26. LOCAL CONTACT PERSON OR ORGANIZATION		
43. HISTORY AND SIGNIFICANCE Noncontributing.		27. OTHER SURVEYS IN WHICH INCLUDED		
44. DESCRIPTION OF ENVIRONMENT AND OUTBUILDINGS		28. NO. OF STORIES		
		29. BASEMENT? YES () NO ()		
		30. FOUNDATION MATERIAL		
		31. WALL CONSTRUCTION UD		
		32. ROOF TYPE AND MATERIAL F + PR		
		33. NO. OF BAYS FRONT SIDE		
		34. WALL TREATMENT 30		
		35. PLAN SHAPE		
		36. CHANGES (EXPLAIN IN NO. 42) ADDITION () ALTERED () MOVED ()		
		37. CONDITION INTERIOR EXTERIOR		
		38. PRESERVATION UNDERWAY? YES () NO ()		
		39. ENDANGERED? BY WHAT? YES () NO ()		
		40. VISIBLE FROM PUBLIC ROAD? YES (X) NO ()		
		41. DISTANCE FROM AND FRONTAGE ON ROAD		
		<div style="border: 1px solid black; padding: 20px; width: 100%;"> PHOTO MUST BE PROVIDED </div>		
		46. PREPARED BY Mary Jo Winder		
		47. ORGANIZATION City of St. Joseph		
		48. DATE 4/88		
		49. REVISION DATE(S)		
45. SOURCES OF INFORMATION B.P. #5309 10/6/97 J.W. Schmitz Store \$450 (1913) Dawson Bros. - Business)		RETURN THIS FORM WHEN COMPLETED TO: OFFICE OF HISTORIC PRESERVATION P.O. BOX 176 JEFFERSON CITY, MISSOURI 65102		
5. ADDITIONAL SPACE IS NEEDED, ATTACH SEPARATE SHEETS TO THIS FORM				



MISSOURI OFFICE OF HISTORIC PRESERVATION

ARCHITECTURAL/HISTORIC INVENTORY SURVEY FORM

BNAS006-0356

1. NO. 148		4. PRESENT LOCAL NAME(S) OR DESIGNATION(S)		1. NO. 2. COUNTY 4. PRESENT LOCAL NAME(S) OR DESIGNATION(S) 5. OTHER NAME(S)
2. COUNTY Buchanan		5. OTHER NAME(S)		
3. LOCATION OF Dept. of P & Z NEGATIVES Roll #2-19				
6. SPECIFIC LEGAL LOCATION TOWNSHIP _____ RANGE _____ SECTION _____ IF CITY OR TOWN, STREET ADDRESS 803 North 13th Street		16. THEMATIC CATEGORY Architecture		2. COUNTY 4. PRESENT LOCAL NAME(S) OR DESIGNATION(S) 5. OTHER NAME(S)
7. CITY OR TOWN IF RURAL, VICINITY St. Joseph		17. DATE(S) OR PERIOD c.1890/1906		
9. DESCRIPTION OF LOCATION Legal: Lot 3, Block 1, Rober's 2nd Addition		18. STYLE OR DESIGN 49		
9. COORDINATES UTM LAT _____ LONG _____		19. ARCHITECT OR ENGINEER		2. COUNTY 4. PRESENT LOCAL NAME(S) OR DESIGNATION(S) 5. OTHER NAME(S)
		20. CONTRACTOR OR BUILDER		
		21. ORIGINAL USE, IF APPARENT		
10. SITE () BUILDING (X) STRUCTURE () OBJECT ()		22. PRESENT USE OB		2. COUNTY 4. PRESENT LOCAL NAME(S) OR DESIGNATION(S) 5. OTHER NAME(S)
		23. OWNERSHIP PUBLIC () PRIVATE (X)		
		24. OWNER'S NAME AND ADDRESS IF KNOWN Louise E. Borchardt 803 North 13th Street		
11. ON NATIONAL REGISTER? YES () NO (X)		12. IS IT ELIGIBLE? YES () NO (X)		2. COUNTY 4. PRESENT LOCAL NAME(S) OR DESIGNATION(S) 5. OTHER NAME(S)
13. PART OF ESTAB. HIST. DISTRICT? YES () NO (X)		14. DISTRICT POTENTIAL? YES (X) NO ()		
15. NAME OF ESTABLISHED DISTRICT		25. OPEN TO PUBLIC? YES () NO (X)		
42. FURTHER DESCRIPTION OF IMPORTANT FEATURES		26. LOCAL CONTACT PERSON OR ORGANIZATION		2. COUNTY 4. PRESENT LOCAL NAME(S) OR DESIGNATION(S) 5. OTHER NAME(S)
		27. OTHER SURVEYS IN WHICH INCLUDED		
		28. NO. OF STORIES		
43. HISTORY AND SIGNIFICANCE Noncontributing.		29. BASEMENT? YES () NO ()		2. COUNTY 4. PRESENT LOCAL NAME(S) OR DESIGNATION(S) 5. OTHER NAME(S)
		30. FOUNDATION MATERIAL		
44. DESCRIPTION OF ENVIRONMENT AND OUTBUILDINGS		31. WALL CONSTRUCTION WU		2. COUNTY 4. PRESENT LOCAL NAME(S) OR DESIGNATION(S) 5. OTHER NAME(S)
		32. ROOF TYPE AND MATERIAL UP GB		
45. SOURCES OF INFORMATION B.P. #3614 8/14/06 Herman Brockhardt Res. Add. \$150		33. NO. OF BAYS FRONT SIDE		2. COUNTY 4. PRESENT LOCAL NAME(S) OR DESIGNATION(S) 5. OTHER NAME(S)
		34. WALL TREATMENT 99		
46. PREPARED BY Mary Jo Winder		35. PLAN SHAPE TS		2. COUNTY 4. PRESENT LOCAL NAME(S) OR DESIGNATION(S) 5. OTHER NAME(S)
		36. CHANGES (EXPLAIN IN NO. 42) ADDITION () ALTERED () MOVED ()		
47. ORGANIZATION City of St. Joseph		37. CONDITION INTERIOR EXTERIOR		2. COUNTY 4. PRESENT LOCAL NAME(S) OR DESIGNATION(S) 5. OTHER NAME(S)
		38. PRESERVATION UNDERWAY? YES () NO ()		
48. DATE 4/88		39. ENDANGERED? BY WHAT? YES () NO ()		2. COUNTY 4. PRESENT LOCAL NAME(S) OR DESIGNATION(S) 5. OTHER NAME(S)
		40. VISIBLE FROM PUBLIC ROAD? YES (X) NO ()		
49. REVISION DATE(S)		41. DISTANCE FROM AND FRONTAGE ON ROAD		2. COUNTY 4. PRESENT LOCAL NAME(S) OR DESIGNATION(S) 5. OTHER NAME(S)
43. ADDITIONAL SPACE IS NEEDED, ATTACH SEPARATE SHEET(S) TO THIS FORM		46. PREPARED BY Mary Jo Winder		2. COUNTY 4. PRESENT LOCAL NAME(S) OR DESIGNATION(S) 5. OTHER NAME(S)
RETURN THIS FORM WHEN COMPLETED TO: OFFICE OF HISTORIC PRESERVATION P.O. BOX 176 JEFFERSON CITY, MISSOURI 65102		47. ORGANIZATION City of St. Joseph		

PHOTO
MUST
BE
PROVIDED



MISSOURI OFFICE OF HISTORIC PRESERVATION
ARCHITECTURAL/HISTORIC INVENTORY SURVEY FORM *BNA5006-039*

1. NO. 141		4. PRESENT LOCAL NAME(S) OR DESIGNATION(S)		1. NO.
2. COUNTY Buchanan		5. OTHER NAME(S)		
3. LOCATION OF Dept. of P & Z NEGATIVES Roll #2-17				4. PRESENT LOCAL NAME(S) OR DESIGNATION(S)
6. SPECIFIC LEGAL LOCATION TOWNSHIP _____ RANGE _____ SECTION _____ IF CITY OR TOWN, STREET ADDRESS 804 North 13th Street		16. THEMATIC CATEGORY Architecture		
7. CITY OR TOWN IF RURAL, VICINITY St. Joseph		17. DATE(S) OR PERIOD 1898		4. PRESENT LOCAL NAME(S) OR DESIGNATION(S)
9. DESCRIPTION OF LOCATION Legal: Part Lots 11-15, Block 2, Roger's 2nd Addition		18. STYLE OR DESIGN Vernacular 45 49		
9. COORDINATES UTM LAT _____ LONG _____		19. ARCHITECT OR ENGINEER		4. PRESENT LOCAL NAME(S) OR DESIGNATION(S)
10. SITE () BUILDING (X) STRUCTURE () OBJECT ()		20. CONTRACTOR OR BUILDER 22		
11. ON NATIONAL REGISTER? YES () NO (X)		21. ORIGINAL USE, IF APPARENT Single Family Residence		4. PRESENT LOCAL NAME(S) OR DESIGNATION(S)
12. IS IT ELIGIBLE? YES (X) NO ()		22. PRESENT USE Single Family Residence		
13. PART OF ESTAB. HIST. DISTRICT? YES () NO (X)		23. OWNERSHIP OB PUBLIC () PRIVATE (X)		4. PRESENT LOCAL NAME(S) OR DESIGNATION(S)
14. DISTRICT POTENTIAL? YES (X) NO ()		24. OWNER'S NAME AND ADDRESS IF KNOWN Kenneth Schank		
15. NAME OF ESTABLISHED DISTRICT		25. OPEN TO PUBLIC? YES () NO (X)		4. PRESENT LOCAL NAME(S) OR DESIGNATION(S)
42. FURTHER DESCRIPTION OF IMPORTANT FEATURES 2 story, 3 bay, asymmetrical, frame dwelling w/hip and gable roof forms. Recessed left bay contains 1/1 double hung window on 1st, smaller 1/1 window on 2nd story. Entry bay in central portion of building is recessed under small shed roof porch w/wrought iron corner support; small 1/1 window above. Projecting front gable wing contains picture window w/stained glass panel on 1st, 1/1 double hung window on 2nd. Gable has fish scale shingle wall and boxed returns.		26. LOCAL CONTACT PERSON OR ORGANIZATION		
43. HISTORY AND SIGNIFICANCE Fish scale pattern gable projects from central portion's hip roof.		27. OTHER SURVEYS IN WHICH INCLUDED		4. PRESENT LOCAL NAME(S) OR DESIGNATION(S)
44. DESCRIPTION OF ENVIRONMENT AND OUTBUILDINGS In residential neighborhood primarily of ca1885-1920 buildings; adjacent lot on south has brick commercial building.		46. PREPARED BY Mary Jo Winder		
45. SOURCES OF INFORMATION BP# 6065, 4/19/98; site		47. ORGANIZATION City of St. Joseph		4. PRESENT LOCAL NAME(S) OR DESIGNATION(S)
RETURN THIS FORM WHEN COMPLETED TO: OFFICE OF HISTORIC PRESERVATION P.O. BOX 176 JEFFERSON CITY, MISSOURI 65102		48. DATE 4/88		
IF ADDITIONAL SPACE IS NEEDED, ATTACH SEPARATE SHEET(S) TO THIS FORM		49. REVISION DATE(S)		4. PRESENT LOCAL NAME(S) OR DESIGNATION(S)

1. NO.
2. COUNTY
4. PRESENT LOCAL NAME(S) OR DESIGNATION(S)
5. OTHER NAME(S)
6. TOWNSHIP
RANGE
SECTION

PHOTO
MUST
BE
PROVIDED



MISSOURI OFFICE OF HISTORIC PRESERVATION

ARCHITECTURAL/HISTORIC INVENTORY SURVEY FORM

BNA 5006-040

1. NO. 149		4. PRESENT LOCAL NAME(S) OR DESIGNATION(S)		1. NO.
2. COUNTY Buchanan		5. OTHER NAME(S)		
3. LOCATION of Dept. of P & Z NEGATIVES Roll #2-16				2. COUNTY
6. SPECIFIC LEGAL LOCATION TOWNSHIP _____ RANGE _____ SECTION _____ IF CITY OR TOWN, STREET ADDRESS 805 North 13th Street		16. THEMATIC CATEGORY Architecture		
7. CITY OR TOWN IF RURAL, VICINITY St. Joseph		17. DATE(S) OR PERIOD 1898		4. PRESENT LOCAL NAME(S) OR DESIGNATION(S)
8. DESCRIPTION OF LOCATION Legal: Lot 4, Block 1, Roger's 2nd Addition		18. STYLE OR DESIGN 99		
9. COORDINATES UTM LAT _____ LONG _____		19. ARCHITECT OR ENGINEER		5. OTHER NAME(S)
10. SITE () STRUCTURE () BUILDING (X) OBJECT ()		20. CONTRACTOR OR BUILDER DIA		
11. ON NATIONAL REGISTER? YES () NO (X)		21. ORIGINAL USE, IF APPARENT R		6. TOWNSHIP
12. IS IT ELIGIBLE? YES () NO (X)		22. PRESENT USE		
13. PART OF ESTAB. HIST. DISTRICT? YES () NO (X)		23. OWNERSHIP PUBLIC () PRIVATE (X)		RANGE
14. DISTRICT POTENTIAL? YES (X) NO ()		24. OWNER'S NAME AND ADDRESS IF KNOWN Kenneth D. Schank 805 North 13th Street		
15. NAME OF ESTABLISHED DISTRICT		25. OPEN TO PUBLIC? YES () NO (X)		SECTION
42. FURTHER DESCRIPTION OF IMPORTANT FEATURES		26. LOCAL CONTACT PERSON OR ORGANIZATION		
43. HISTORY AND SIGNIFICANCE Noncontributing.		27. OTHER SURVEYS IN WHICH INCLUDED		4. PRESENT LOCAL NAME(S) OR DESIGNATION(S)
44. DESCRIPTION OF ENVIRONMENT AND OUTBUILDINGS B.P. #6477 10/26/98 H. Bordarth Res. \$900		28. NO. OF STORIES		
45. SOURCES OF INFORMATION		29. BASEMENT? YES () NO ()		5. OTHER NAME(S)
		30. FOUNDATION MATERIAL		
		31. WALL CONSTRUCTION WD		6. TOWNSHIP
		32. ROOF TYPE AND MATERIAL GB		
		33. NO. OF BAYS FRONT SIDE		RANGE
		34. WALL TREATMENT 99		
		35. PLAN SHAPE		SECTION
		36. CHANGES (EXPLAIN IN NO. 42) ADDITION () ALTERED () MOVED ()		
		37. CONDITION INTERIOR _____ EXTERIOR _____		4. PRESENT LOCAL NAME(S) OR DESIGNATION(S)
		38. PRESERVATION UNDERWAY? YES () NO ()		
		39. ENDANGERED? BY WHAT? YES () NO ()		5. OTHER NAME(S)
		40. VISIBLE FROM PUBLIC ROAD? YES (X) NO ()		
		41. DISTANCE FROM AND FRONTAGE ON ROAD		6. TOWNSHIP
		<div style="border: 1px solid black; width: 100%; height: 100%; position: relative;"> <div style="position: absolute; top: 0; right: 0; width: 100%; height: 100%; border-left: 1px solid black; border-right: 1px solid black; border-bottom: 1px solid black;"> <div style="position: absolute; top: 50%; left: 50%; transform: translate(-50%, -50%); text-align: center;"> <p>PHOTO MUST BE PROVIDED</p> </div> </div> </div>		
		46. PREPARED BY Mary Jo Winder		RANGE
		47. ORGANIZATION City of St. Joseph		
		48. DATE 4/88		SECTION
		49. REVISION DATE(S)		

RETURN THIS FORM WHEN COMPLETED TO: OFFICE OF HISTORIC PRESERVATION
P.O. BOX 176
JEFFERSON CITY, MISSOURI 65102

IF ADDITIONAL SPACE IS NEEDED, ATTACH SEPARATE SHEET(S) TO THIS FORM



MISSOURI OFFICE OF HISTORIC PRESERVATION

ARCHITECTURAL/HISTORIC INVENTORY SURVEY FORM

PNA5006-041

1. NO. 142		4. PRESENT LOCAL NAME(S) OR DESIGNATION(S)		1. NO.
2. COUNTY Buchanan		5. OTHER NAME(S)		
3. LOCATION OF Dept. of P & Z NEGATIVES Roll #2-13&14				2. COUNTY
6. SPECIFIC LEGAL LOCATION TOWNSHIP _____ RANGE _____ SECTION _____ IF CITY OR TOWN, STREET ADDRESS 806 N. 13th Street		16. THEMATIC CATEGORY Architecture		
7. CITY OR TOWN IF RURAL, VICINITY St. Joseph		17. DATE(S) OR PERIOD 1898		4. PRESENT LOCAL NAME(S) OR DESIGNATION(S)
8. DESCRIPTION OF LOCATION Legal: Part Lots 11-15, Block 2, Roger's 2nd Addition		18. STYLE OR DESIGN Colonial Revival 90		
		19. ARCHITECT OR ENGINEER 22 22		5. OTHER NAME(S)
		20. CONTRACTOR OR BUILDER		
		21. ORIGINAL USE, IF APPARENT Single Family Residence 07A		6. TOWNSHIP
		22. PRESENT USE Multi-family Residence 08		
		23. OWNERSHIP PUBLIC () PRIVATE (X)		RANGE
		24. OWNER'S NAME AND ADDRESS Kenneth D. Schank		
9. COORDINATES UTM LAT _____ LONG _____		25. YES () NO (X)		SECTION
10. SITE () STRUCTURE () BUILDING (X) OBJECT ()		26. LOCAL CONTACT PERSON OR ORGANIZATION		
11. ON NATIONAL REGISTER? YES () NO (X)		27. OTHER SURVEYS IN WHICH INCLUDED		
12. IS IT ELIGIBLE? YES (X) NO ()				
13. PART OF ESTAB. HIST. DISTRICT? YES () NO (X)				
14. DISTRICT POTENTIAL? YES (X) NO ()				
15. NAME OF ESTABLISHED DISTRICT				
42. FURTHER DESCRIPTION OF IMPORTANT FEATURES 2½ story, 2 bay, asymmetrical, "L" plan, frame dwelling w/hip and front gable roof. Gable roofed front wing contains symmetrically placed fenestration w/ a picture window w/divided transom on first story, paired 6/1 double hung windows on second, and paired openings in gable wall (one w/fixed 4 light window; other w/vent). Gable wall projects slightly above windows; fish scale siding; entire gable is enframed. Recessed right bay contains entry w/fan light transom. Porch attached to this bay has square posts, open slat railing and flat roof with open slat balustrade.		28. NO. OF STORIES 2½		
		29. BASEMENT? YES (X) NO ()		
		30. FOUNDATION MATERIAL		
		31. WALL CONSTRUCTION Frame		
		32. ROOF TYPE AND MATERIAL Hip & Gable/Comp. Shingle		
		33. NO. OF BAYS FRONT 2 SIDE		
		34. WALL TREATMENT Clapboard		
		35. PLAN SHAPE "L"		
		36. CHANGES (EXPLAIN IN NO. 42) ADDITION () ALTERED () MOVED ()		
		37. CONDITION INTERIOR _____ EXTERIOR Fair		
		38. PRESERVATION UNDERWAY? YES () NO (X)		
		39. ENDANGERED? YES (X) NO () BY WHAT? Deteriorating Neighborhood		
		40. VISIBLE FROM PUBLIC ROAD? YES (X) NO ()		
		41. DISTANCE FROM AND FRONTAGE ON ROAD		
43. HISTORY AND SIGNIFICANCE Building permit records indicate construction in 1898 for applicant, Charles Zerlin. It has a moderate-high degree of architectural integrity and is significant as a representation of vernacular Colonial Revival residential property type.		PHOTO MUST BE PROVIDED		
44. DESCRIPTION OF ENVIRONMENT AND OUTBUILDINGS In residential neighborhood of primarily ca1885-1920 buildings.				
45. SOURCES OF INFORMATION BP# 6080; 4/23/98; site		46. PREPARED BY Mary Jo Winder		
		47. ORGANIZATION City of St. Joseph		
RETURN THIS FORM WHEN COMPLETED TO: OFFICE OF HISTORIC PRESERVATION P.O. BOX 176 JEFFERSON CITY, MISSOURI 65102		48. DATE 2/88		
IF ADDITIONAL SPACE IS NEEDED, ATTACH SEPARATE SHEETS TO THIS FORM		49. REVISION DATE(S)		



MISSOURI OFFICE OF HISTORIC PRESERVATION

ARCHITECTURAL/HISTORIC INVENTORY SURVEY FORM

BWAS006-042

1. NO. 150		4. PRESENT LOCAL NAME(S) OR DESIGNATION(S)		1. NO.	
2. COUNTY Buchanan		5. OTHER NAME(S)			2. COUNTY
3. LOCATION OF Dept. of P & Z NEGATIVES Roll #2-15					
6. SPECIFIC LEGAL LOCATION TOWNSHIP _____ RANGE _____ SECTION _____ IF CITY OR TOWN, STREET ADDRESS 807 North 13th Street		16. THEMATIC CATEGORY Architecture		4. PRESENT LOCAL NAME(S) OR DESIGNATION(S)	
		17. DATE(S) OR PERIOD 1898			
7. CITY OR TOWN IF RURAL, VICINITY St. Joseph		18. STYLE OR DESIGN 49		5. OTHER NAME(S)	
		19. ARCHITECT OR ENGINEER			
9. DESCRIPTION OF LOCATION Legal: Lots 5 & 6, Block 1, Roger's 2nd Addition		20. CONTRACTOR OR BUILDER		6. TOWNSHIP	
		21. ORIGINAL USE, IF APPARENT OIA			
9. COORDINATES UTM LAT _____ LONG _____		22. PRESENT USE St OB		RANGE	
		23. OWNERSHIP PUBLIC () PRIVATE (X)			
10. SITE () BUILDING (X) STRUCTURE () OBJECT ()		24. OWNER'S NAME AND ADDRESS IF KNOWN Galen R. Marshall 807 North 13th Street		SECTION	
		25. OPEN TO PUBLIC? YES () NO (X)			
11. ON NATIONAL REGISTER? YES () NO (X) 12. IS IT ELIGIBLE? YES () NO (X)		26. LOCAL CONTACT PERSON OR ORGANIZATION			
		27. OTHER SURVEYS IN WHICH INCLUDED			
13. PART OF ESTAB. HIST. DISTRICT? YES () NO (X) 14. DISTRICT POTENTIAL? YES (X) NO ()		37. CONDITION INTERIOR _____ EXTERIOR _____			
		38. PRESERVATION UNDERWAY? YES () NO ()			
15. NAME OF ESTABLISHED DISTRICT		39. ENDANGERED? BY WHAT? YES () NO ()			
		40. VISIBLE FROM PUBLIC ROAD? YES (X) NO ()			
42. FURTHER DESCRIPTION OF IMPORTANT FEATURES		41. DISTANCE FROM AND FRONTAGE ON ROAD			
		PHOTO MUST BE PROVIDED			
43. HISTORY AND SIGNIFICANCE Noncontributing.				4. PRESENT LOCAL NAME(S) OR DESIGNATION(S)	
44. DESCRIPTION OF ENVIRONMENT AND OUTBUILDINGS					
45. SOURCES OF INFORMATION B.P. #6398 George Hoagland 9/19/98 Residence \$1,050 B.P. #29214 3/1/71 Kenneth D. Schank room Addition & Rep.				5. OTHER NAME(S)	
46. PREPARED BY Mary Jo Winder					
47. ORGANIZATION City of St. Joseph				6. TOWNSHIP	
48. DATE 4/88 49. REVISION DATE(S)					
RETURN THIS FORM WHEN COMPLETED TO: OFFICE OF HISTORIC PRESERVATION P.O. BOX 176 JEFFERSON CITY, MISSOURI 65102				RANGE	
4. ADDITIONAL SPACE IS NEEDED, ATTACH SEPARATE SHEET(S) TO THIS FORM					



MISSOURI OFFICE OF HISTORIC PRESERVATION

ARCHITECTURAL/HISTORIC INVENTORY SURVEY FORM

BNA5006-043

1. NO. 143		4. PRESENT LOCAL NAME(S) OR DESIGNATION(S)		1. NO.
2. COUNTY Buchanan		5. OTHER NAME(S)		
3. LOCATION OF Dept. of P & Z NEGATIVES Roll #2-12				2. COUNTY
6. SPECIFIC LEGAL LOCATION TOWNSHIP _____ RANGE _____ SECTION _____ IF CITY OR TOWN, STREET ADDRESS 808 N. 13th St.		16. THEMATIC CATEGORY Architecture		
7. CITY OR TOWN IF RURAL, VICINITY St. Joseph		17. DATE(S) OR PERIOD c1870		4. PRESENT LOCAL NAME(S) OR DESIGNATION(S)
9. DESCRIPTION OF LOCATION Legal: Part Lots 11-13, Blk. 2, St. Joseph Improvement Addition		18. STYLE OR DESIGN "I" House / Vernacular OH		
5. COORDINATES UTM LAT _____ LONG _____		19. ARCHITECT OR ENGINEER		5. OTHER NAME(S)
10. SITE () STRUCTURE () BUILDING (X) OBJECT ()		20. CONTRACTOR OR BUILDER		
11. ON NATIONAL REGISTER? YES () NO (X)		21. ORIGINAL USE, IF APPARENT single family residence OH		6. TOWNSHIP
12. IS IT ELIGIBLE? YES (X) NO ()		22. PRESENT USE same OH		
13. PART OF ESTAB. HIST. DISTRICT? YES () NO (X)		23. OWNERSHIP PUBLIC () PRIVATE (X)		RANGE
14. DISTRICT POTENTIAL? YES (X) NO ()		24. OWNER'S NAME AND ADDRESS Annette Hollars 808 North 13th Street		
15. NAME OF ESTABLISHED DISTRICT		25. YES () NO (X)		SECTION
		26. LOCAL CONTACT PERSON OR ORGANIZATION		
42. FURTHER DESCRIPTION OF IMPORTANT FEATURES 2 story, 3 bay asymmetrical, "I" plan, frame dwelling w/end gable roof. Entry bay in center; left bay contains polygonal "bay window" w/ 1/1 double hung window units. Right bay contains single 1/1 double hung window. All fenestration has plain frames w/narrow cornice. Porch has been remodeled w/wrought iron supports and railing. Asbestos siding is a later alteration.		27. OTHER SURVEYS IN WHICH INCLUDED		
43. HISTORY AND SIGNIFICANCE There are no building permit records on this property; it has a moderate degree of architectural integrity and is significant as a representation of mid 19th century "I" house property type.		40. VISIBLE FROM PUBLIC ROAD? YES (X) NO ()		
44. DESCRIPTION OF ENVIRONMENT AND OUTBUILDINGS In residential neighborhood of primarily ca1885-1920 buildings.		41. DISTANCE FROM AND FRONTAGE ON ROAD		
45. SOURCES OF INFORMATION Site 1911 Sanborn Map		46. PREPARED BY Mary Jo Winder		
RETURN THIS FORM WHEN COMPLETED TO: OFFICE OF HISTORIC PRESERVATION P.O. BOX 176 JEFFERSON CITY, MISSOURI 65102		47. ORGANIZATION City of St. Joseph		
48. DATE 3/88		49. REVISION DATE(S)		

IF ADDITIONAL SPACE IS NEEDED, ATTACH SEPARATE SHEET(S) TO THIS FORM



MISSOURI OFFICE OF HISTORIC PRESERVATION

ARCHITECTURAL/HISTORIC INVENTORY SURVEY FORM

BNA5006-044

1. NO. 144		4. PRESENT LOCAL NAME(S) OR DESIGNATION(S)		1. NO.
2. COUNTY Buchanan		5. OTHER NAME(S)		
3. LOCATION OF Dept. of P & Z NEGATIVES Roll #2-11				2. COUNTY
6. SPECIFIC LEGAL LOCATION TOWNSHIP _____ RANGE _____ SECTION _____ IF CITY OR TOWN, STREET ADDRESS 812 N. 13th St.		16. THEMATIC CATEGORY Architecture		
7. CITY OR TOWN IF RURAL, VICINITY St. Joseph		17. DATE(S) OR PERIOD 1898		4. PRESENT LOCAL NAME(S) OR DESIGNATION(S)
9. DESCRIPTION OF LOCATION Legal: Part Lots 11-13, Blk. 2, Roger's 2nd Addition		18. STYLE OR DESIGN Vernacular/Colonial Revival		
		19. ARCHITECT OR ENGINEER 49		4. PRESENT LOCAL NAME(S) OR DESIGNATION(S)
		20. CONTRACTOR OR BUILDER 25 20		
		21. ORIGINAL USE, IF APPARENT S.F. Residence 01A		4. PRESENT LOCAL NAME(S) OR DESIGNATION(S)
		22. PRESENT USE S.F. Residence R1		
		23. OWNERSHIP PUBLIC () PRIVATE (X)		4. PRESENT LOCAL NAME(S) OR DESIGNATION(S)
		24. OWNER'S NAME AND ADDRESS Francis A. Bremek		
9. COORDINATES UTM LAT _____ LONG _____		25. _____ YES () NO (X)		4. PRESENT LOCAL NAME(S) OR DESIGNATION(S)
10. SITE () STRUCTURE () BUILDING (X) OBJECT ()		26. LOCAL CONTACT PERSON OR ORGANIZATION		
11. ON NATIONAL REGISTER? YES () NO (X)		27. OTHER SURVEYS IN WHICH INCLUDED		4. PRESENT LOCAL NAME(S) OR DESIGNATION(S)
12. IS IT ELIGIBLE? YES (X) NO ()				
13. PART OF ESTAB. HIST. DISTRICT? YES () NO (X)		28. NO. OF STORIES 1 1/2		4. PRESENT LOCAL NAME(S) OR DESIGNATION(S)
14. DISTRICT POTENTIAL? YES (X) NO ()		29. BASEMENT? YES () NO ()		
15. NAME OF ESTABLISHED DISTRICT		30. FOUNDATION MATERIAL Brick		4. PRESENT LOCAL NAME(S) OR DESIGNATION(S)
		31. WALL CONSTRUCTION Frame		
		32. ROOF TYPE AND MATERIAL Hip & gable / comp. shingle		4. PRESENT LOCAL NAME(S) OR DESIGNATION(S)
		33. NO. OF BAYS FRONT 2 SIDE		
		34. WALL TREATMENT asbestos shingle		4. PRESENT LOCAL NAME(S) OR DESIGNATION(S)
		35. PLAN SHAPE "L"		
		36. CHANGES (EXPLAIN IN NO. 42) ADDITION () ALTERED (X) MOVED ()		4. PRESENT LOCAL NAME(S) OR DESIGNATION(S)
		37. CONDITION INTERIOR _____ EXTERIOR good		
		38. PRESERVATION UNDERWAY? YES () NO (X)		4. PRESENT LOCAL NAME(S) OR DESIGNATION(S)
		39. ENDANGERED? BY WHAT? YES () NO (X)		
		40. VISIBLE FROM PUBLIC ROAD? YES (X) NO ()		4. PRESENT LOCAL NAME(S) OR DESIGNATION(S)
		41. DISTANCE FROM AND FRONTAGE ON ROAD		
42. FURTHER DESCRIPTION OF IMPORTANT FEATURES 1 1/2 story, 2 bay, asymmetrical, frame dwelling w/hip roof w/front gable wing. Left bay recessed under small Colonial Revival porch w/brick 1/2 pier that supports Tuscan column, wide entablature and flat roof contains single door entry w/transom. Paired 1/1 double hung window units centered in front wing; gable above ornamented w/molded returns and wood shingle siding; centered w/ small 1/1 window. Asbestos siding is a later alteration.		PHOTO MUST BE PROVIDED		5. OTHER NAME(S)
43. HISTORY AND SIGNIFICANCE Building permit records indicate a residence being constructed on the property in 1898 for applicant, A. K. Godsey; the style and amount on the permit coincide w/the date and building. It has a high degree of architectural integrity and is significant as a representation of vernacular Colonial Revival residential property type.				
44. DESCRIPTION OF ENVIRONMENT AND OUTBUILDINGS In residential neighborhood of primarily ca1885-1920 buildings.				6. TOWNSHIP
45. SOURCES OF INFORMATION BP# 6065, 4/19/98; site		46. PREPARED BY Mary Jo Winder		
RETURN THIS FORM WHEN COMPLETED TO: OFFICE OF HISTORIC PRESERVATION P.O. BOX 176 JEFFERSON CITY, MISSOURI 65102		47. ORGANIZATION City of St. Joseph		SECTION
IF ADDITIONAL SPACE IS NEEDED, ATTACH SEPARATE SHEET(S) TO THIS FORM		48. DATE 3/88 49. REVISION DATE(S)		



MISSOURI OFFICE OF HISTORIC PRESERVATION

ARCHITECTURAL/HISTORIC INVENTORY SURVEY FORM

BNA5006-045

1. NO. 151		4. PRESENT LOCAL NAME(S) OR DESIGNATION(S)		1. NO.
2. COUNTY Buchanan		5. OTHER NAME(S)		
3. LOCATION OF Dept. of P & Z NEGATIVES Roll #2-10				2. COUNTY
6. SPECIFIC LEGAL LOCATION TOWNSHIP _____ RANGE _____ SECTION _____ IF CITY OR TOWN, STREET ADDRESS 815 North 13th Street		16. THEMATIC CATEGORY Architecture		
7. CITY OR TOWN IF RURAL, VICINITY St. Joseph		17. DATE(S) OR PERIOD 1889		4. PRESENT LOCAL NAME(S) OR DESIGNATION(S)
9. DESCRIPTION OF LOCATION Legal: Lots & 8, Block 1, Roger's 2nd Addition		18. STYLE OR DESIGN 49		
9. COORDINATES UTM LAT _____ LONG _____		19. ARCHITECT OR ENGINEER		5. OTHER NAME(S)
10. SITE () STRUCTURE () BUILDING (X) OBJECT ()		20. CONTRACTOR OR BUILDER		
11. ON NATIONAL REGISTER? YES () NO (X)		21. ORIGINAL USE, IF APPARENT DIA DB		6. TOWNSHIP
12. IS IT ELIGIBLE? YES () NO (X)		22. PRESENT USE		
13. PART OF ESTAB. HIST. DISTRICT? YES () NO (X)		23. OWNERSHIP PUBLIC () PRIVATE (X)		RANGE
14. DISTRICT POTENTIAL? YES (X) NO ()		24. OWNER'S NAME AND ADDRESS IF KNOWN Robert W. Crandall		
15. NAME OF ESTABLISHED DISTRICT		25. OPEN TO PUBLIC? YES () NO (X)		SECTION
42. FURTHER DESCRIPTION OF IMPORTANT FEATURES		26. LOCAL CONTACT PERSON OR ORGANIZATION		
43. HISTORY AND SIGNIFICANCE Noncontributing.		27. OTHER SURVEYS IN WHICH INCLUDED		
44. DESCRIPTION OF ENVIRONMENT AND OUTBUILDINGS		28. NO. OF STORIES 2		
45. SOURCES OF INFORMATION B.P. #C-490 1/14/89 P. Jones Residence \$900		29. BASEMENT? YES () NO ()		
46. PREPARED BY Mary Jo Winder		30. FOUNDATION MATERIAL		
47. ORGANIZATION City of St. Joseph		31. WALL CONSTRUCTION UD		
48. DATE 4/88		32. ROOF TYPE AND MATERIAL		
49. REVISION DATE(S)		33. NO. OF BAYS FRONT SIDE		
		34. WALL TREATMENT DI		
		35. PLAN SHAPE		
		36. CHANGES (EXPLAIN IN NO. 42) ADDITION () ALTERED () MOVED ()		
		37. CONDITION INTERIOR _____ EXTERIOR _____		
		38. PRESERVATION UNDERWAY? YES () NO ()		
		39. ENDANGERED? BY WHAT? YES () NO ()		
		40. VISIBLE FROM PUBLIC ROAD? YES (X) NO ()		
		41. DISTANCE FROM AND FRONTAGE ON ROAD		
		PHOTO MUST BE PROVIDED		



MISSOURI OFFICE OF HISTORIC PRESERVATION

ARCHITECTURAL/HISTORIC INVENTORY SURVEY FORM

BIVAS006-046

1. NO. 152		4. PRESENT LOCAL NAME(S) OR DESIGNATION(S)		1. NO.
2. COUNTY Buchanan		5. OTHER NAME(S)		
3. LOCATION OF Dept. of P & Z NEGATIVES Roll #2-9				
6. SPECIFIC LEGAL LOCATION TOWNSHIP _____ RANGE _____ SECTION _____ IF CITY OR TOWN, STREET ADDRESS 817 North 13th Street		16. THEMATIC CATEGORY Architecture		2. COUNTY
7. CITY OR TOWN IF RURAL, VICINITY St. Joseph		17. DATE(S) OR PERIOD 1892		
9. DESCRIPTION OF LOCATION Legal: Lots 10 & 11, Block 1, Roger's 2nd Addition		18. STYLE OR DESIGN		
9. COORDINATES UTM LAT _____ LONG _____		19. ARCHITECT OR ENGINEER		4. PRESENT LOCAL NAME(S) OR DESIGNATION(S)
10. SITE () STRUCTURE () BUILDING (X) OBJECT ()		20. CONTRACTOR OR BUILDER		
11. ON NATIONAL REGISTER? YES () NO (X)		21. ORIGINAL USE, IF APPARENT		
12. IS IT ELIGIBLE? YES () NO (X)		22. PRESENT USE		5. OTHER NAME(S)
13. PART OF ESTAB. HIST. DISTRICT? YES () NO (X)		23. OWNERSHIP PUBLIC () PRIVATE (X)		
14. DISTRICT POTENTIAL? YES (X) NO ()		24. OWNER'S NAME AND ADDRESS IF KNOWN Mrs. Opal L. Miller 817 North 13th Street		
15. NAME OF ESTABLISHED DISTRICT		25. OPEN TO PUBLIC? YES () NO (X)		6. TOWNSHIP
42. FURTHER DESCRIPTION OF IMPORTANT FEATURES		26. LOCAL CONTACT PERSON OR ORGANIZATION		
		27. OTHER SURVEYS IN WHICH INCLUDED		
43. HISTORY AND SIGNIFICANCE Noncontributing.		<div style="border: 1px solid black; padding: 20px; width: 100%;"> PHOTO MUST BE PROVIDED </div>		RANGE
44. DESCRIPTION OF ENVIRONMENT AND OUTBUILDINGS				
45. SOURCES OF INFORMATION B.P. #2252 7/11/92 August Karguth Residence \$1,200		46. PREPARED BY Mary Jo Winder		
RETURN THIS FORM WHEN COMPLETED TO: OFFICE OF HISTORIC PRESERVATION P.O. BOX 176 JEFFERSON CITY, MISSOURI 65102		47. ORGANIZATION City of St. Joseph		SECTION
48. DATE 4/88		49. REVISION DATE(S)		



MISSOURI OFFICE OF HISTORIC PRESERVATION

ARCHITECTURAL/HISTORIC INVENTORY SURVEY FORM

BNA 5006-047

1. NO. 145		4. PRESENT LOCAL NAME(S) OR DESIGNATION(S)		1. NO.
2. COUNTY Buchanan		5. OTHER NAME(S)		
3. LOCATION OF Dept. of P & Z NEGATIVES Roll #2-8				2. COUNTY
6. SPECIFIC LEGAL LOCATION TOWNSHIP _____ RANGE _____ SECTION _____ IF CITY OR TOWN, STREET ADDRESS 820 N. 13th St.		16. THEMATIC CATEGORY Architecture		
7. CITY OR TOWN IF RURAL, VICINITY St. Joseph		17. DATE(S) OR PERIOD c1880		4. PRESENT LOCAL NAME(S) OR DESIGNATION(S)
9. DESCRIPTION OF LOCATION Legal: Part Lots 8-10, Blk. 2, Roger's 2nd Addition		18. STYLE OR DESIGN Queen Anne/vernacular 19		
		19. ARCHITECT OR ENGINEER		5. OTHER NAME(S)
		20. CONTRACTOR OR BUILDER 20		
		21. ORIGINAL USE, IF APPARENT Single family residence 21A		6. TOWNSHIP
		22. PRESENT USE Same LWA		
		23. OWNERSHIP PUBLIC () PRIVATE (X)		RANGE
		24. OWNER'S NAME AND ADDRESS Mary Margaret Pejsa 820 North 13th		
9. COORDINATES UTM LAT _____ LONG _____		25. YES () NO (X)		SECTION
10. SITE () STRUCTURE () BUILDING (X) OBJECT ()		26. LOCAL CONTACT PERSON OR ORGANIZATION		
11. ON NATIONAL REGISTER? YES () NO (X)		27. OTHER SURVEYS IN WHICH INCLUDED		
13. PART OF ESTAB. HIST. DISTRICT? YES () NO (X)				
14. DISTRICT POTENTIAL? YES (X) NO ()				
15. NAME OF ESTABLISHED DISTRICT				
42. FURTHER DESCRIPTION OF IMPORTANT FEATURES 1 story, 3 bay, asymmetrical frame dwelling w/ gable roof and central- ized brick chimney. Porch attached to front elevation (east) and wrapped around inside of "L" has wood Tuscan columns that support an entablature and hip roof. Right bay contains single door entry; center bay contains paired, 1/1 double hung windows within framed ornamented w/engaged columns. Asbestos siding is a later alteration. Garage constructed in 1960s.		<div style="border: 1px solid black; padding: 20px; width: 100%;"> PHOTO MUST BE PROVIDED </div>		
43. HISTORY AND SIGNIFICANCE There are no building permit records for the house (only the garage). It has a moderate- high degree of architectural integrity and is significant as a representation of late 19th century vernacular Queen Anne residential property type.				
44. DESCRIPTION OF ENVIRONMENT AND OUTBUILDINGS In residential neighborhood of primarily ca1885-1920 buildings.				
45. SOURCES OF INFORMATION Site 1911 Sanborn Map		46. PREPARED BY Mary Jo Winder		
RETURN THIS FORM WHEN COMPLETED TO: OFFICE OF HISTORIC PRESERVATION P.O. BOX 176 JEFFERSON CITY, MISSOURI 65102		47. ORGANIZATION City of St. Joseph		
48. DATE		49. REVISION DATE(S)		
3/88				



MISSOURI OFFICE OF HISTORIC PRESERVATION

ARCHITECTURAL/HISTORIC INVENTORY SURVEY FORM

BNAS006-049

1. NO. 153		4. PRESENT LOCAL NAME(S) OR DESIGNATION(S)		1. NO.	
2. COUNTY Buchanan		5. OTHER NAME(S)			2. COUNTY
3. LOCATION OF Dept. of P & Z NEGATIVES Roll #2-6					
6. SPECIFIC LEGAL LOCATION TOWNSHIP _____ RANGE _____ SECTION _____ IF CITY OR TOWN, STREET ADDRESS 821 N. 13th St.		16. THEMATIC CATEGORY Architecture		2. COUNTY 4. PRESENT LOCAL NAME(S) OR DESIGNATION(S) w/ing	
7. CITY OR TOWN IF RURAL, VICINITY St. Joseph		17. DATE(S) OR PERIOD 1913			
9. DESCRIPTION OF LOCATION Legal: Lots 12 & 13 Blk 1, Roger's 2nd Addn.		18. STYLE OR DESIGN ⁵⁰ Neo Classical/Arts & Crafts			
		19. ARCHITECT OR ENGINEER			
		20. CONTRACTOR OR BUILDER			
		21. ORIGINAL USE, IF APPARENT S.F. Residence			
		22. PRESENT USE Fu SL			
		23. OWNERSHIP PUBLIC () PRIVATE (X)			
		24. OWNER'S NAME AND ADDRESS Gordon W. Root			
9. COORDINATES UTM LAT _____ LONG _____		28. NO. OF STORIES 2 1/2			
10. SITE () STRUCTURE () BUILDING (X) OBJECT ()		29. BASEMENT? YES (X) NO ()			
11. ON NATIONAL REGISTER? YES () NO (X)		30. FOUNDATION MATERIAL Brick			
12. IS IT ELIGIBLE? YES (X) NO ()		31. WALL CONSTRUCTION Frame			
13. PART OF ESTAB. HIST. DISTRICT? YES () NO (X)		32. ROOF TYPE AND MATERIAL Hip & Gable/Comp. Shingle			
14. DISTRICT POTENTIAL? YES (X) NO ()		33. NO. OF BAYS FRONT 3 SIDE			
15. NAME OF ESTABLISHED DISTRICT		34. WALL TREATMENT Weatherboard			
		35. PLAN SHAPE Rec. w/real			
		36. CHANGES (EXPLAIN IN NO. 42) ADDITION () ALTERED () MOVED ()			
		37. CONDITION INTERIOR _____ EXTERIOR good			
		38. PRESERVATION UNDERWAY? YES () NO (X)			
		39. ENDANGERED? BY WHAT? YES () NO (X)			
		40. VISIBLE FROM PUBLIC ROAD? YES (X) NO ()			
		41. DISTANCE FROM AND FRONTAGE ON ROAD			
42. FURTHER DESCRIPTION OF IMPORTANT FEATURES 2 1/2 story, 3 bay, asymmetrical, frame dwelli-g w/hip roof w/cross gable on right 1/2 side. Porch attached to front elevation (west) has brick foundation and piers that support small-scale Tuscan columns (paired at corners) which support an entablature and front gable roof w/boxed cornice and returns; open, slat railing between piers. 1st story fenestration includes a centered entry and symmetrically spaced picture windows w/leaded glass transoms in end bays. Other windows in building are 1/1 double hung units. Gable walls on porch and primary roof have wood fish-scale shingles; primary gable further ornamented w/grouping of three, single light windows and boxed returns.		PHOTO MUST BE PROVIDED		5. OTHER NAME(S)	
43. HISTORY AND SIGNIFICANCE Building permit records indicate construction in 1913 for applicant, O. A. Pash. It has a moderate-high degree of architectural integrity and is significant as a representation of vernacular Colonial Revival residential property type.					
44. DESCRIPTION OF ENVIRONMENT AND OUTBUILDINGS In residential neighborhood of primarily ca1885-1920 buildings; cemetery is located east of property.				6. TOWNSHIP RANGE	
45. SOURCES OF INFORMATION BP# 7960, 5/14/13; site		46. PREPARED BY Mary Jo Winder			
RETURN THIS FORM WHEN COMPLETED TO: OFFICE OF HISTORIC PRESERVATION P.O. BOX 176 JEFFERSON CITY, MISSOURI 65102		47. ORGANIZATION City of St. Joseph		SECTION	
48. DATE 2/88		49. REVISION DATE(S)			

IF ADDITIONAL SPACE IS NEEDED, ATTACH SEPARATE SHEET(S) TO THIS FORM



MISSOURI OFFICE OF HISTORIC PRESERVATION
ARCHITECTURAL/HISTORIC INVENTORY SURVEY FORM *BNAS006-049*

1. NO. <i>146</i>		4. PRESENT LOCAL NAME(S) OR DESIGNATION(S)		1. NO.	
2. COUNTY <i>Buchanan</i>		5. OTHER NAME(S)			2. COUNTY
3. LOCATION OF Dept. of P & Z NEGATIVES Roll #2-7					
6. SPECIFIC LEGAL LOCATION TOWNSHIP _____ RANGE _____ SECTION _____ IF CITY OR TOWN, STREET ADDRESS <i>822 North 13th Street</i>		16. THEMATIC CATEGORY <i>Architecture</i>		3. COUNTY	
7. CITY OR TOWN IF RURAL, VICINITY <i>St. Joseph</i>		17. DATE(S) OR PERIOD <i>1903</i>			4. PRESENT LOCAL NAME(S) OR DESIGNATION(S)
9. DESCRIPTION OF LOCATION <i>Legal: North 40' of North 80' of Lots 8-10, Block 2, Roger's 2nd Additon.</i>		18. STYLE OR DESIGN <i>Colonial Revival 50</i>			
		19. ARCHITECT OR ENGINEER		6. TOWNSHIP	
		20. CONTRACTOR OR BUILDER <i>JJ</i>			RANGE
		21. ORIGINAL USE, IF APPARENT <i>Single Family Residence</i>			
		22. PRESENT USE <i>FL</i>			
		23. OWNERSHIP PUBLIC () PRIVATE (X)			
		24. OWNER'S NAME AND ADDRESS IF KNOWN <i>Kenneth D. Schank 805 North 13th</i>			
8. COORDINATES UTM LAT _____ LONG _____		25. OPEN TO PUBLIC? YES () NO (X)			
10. SITE () STRUCTURE () BUILDING (X) OBJECT ()		26. LOCAL CONTACT PERSON OR ORGANIZATION			
11. ON NATIONAL REGISTER? YES () NO (X)		27. OTHER SURVEYS IN WHICH INCLUDED			
12. IS IT ELIGIBLE? YES (X) NO ()					
13. PART OF ESTAB. HIST. DISTRICT? YES () NO (X)					
14. DISTRICT POTENTIAL? YES (X) NO ()					
15. NAME OF ESTABLISHED DISTRICT					
42. FURTHER DESCRIPTION OF IMPORTANT FEATURES <i>2½ story, 2 bay, asymmetrical, frame dwelling w/hip and gable roof forms and centralized brick chimney. 2 bay porch attached to front elevation (east) has wood Tuscan columns, open slat railing and hip roof. Left bay contains entry; right bay has picture win- dow w/ transom. Each bay of 2nd story contains 1/1 double hung window. Enframed gable projection centered above has patterned</i>		<div>PHOTO MUST BE PROVIDED</div>			
43. HISTORY AND SIGNIFICANCE <i>wood shingle wall and contains smaller, paired 1/1 windows.</i>					
44. DESCRIPTION OF ENVIRONMENT AND OUTBUILDINGS <i>In residential neighborhood primarily of ca1885-1920 buildings.</i>		46. PREPARED BY <i>Mary Jo Winder</i>			
45. SOURCES OF INFORMATION <i>BP# 1415, 11/5/03; site</i>		47. ORGANIZATION <i>City of St. Joseph</i>			
RETURN THIS FORM WHEN COMPLETED TO: OFFICE OF HISTORIC PRESERVATION P.O. BOX 176 JEFFERSON CITY, MISSOURI 65102		48. DATE <i>3/88</i>			
IF ADDITIONAL SPACE IS NEEDED, ATTACH SEPARATE SHEET(S) TO THIS FORM		49. REVISION DATE(S)			



MISSOURI OFFICE OF HISTORIC PRESERVATION

ARCHITECTURAL/HISTORIC INVENTORY SURVEY FORM

B NAS006-050

1. NO. 154		4. PRESENT LOCAL NAME(S) OR DESIGNATION(S)		1. NO.	
2. COUNTY Buchanan		5. OTHER NAME(S)			2. COUNTY
3. LOCATION OF Dept. of P & Z NEGATIVES Roll #2-5					
6. SPECIFIC LEGAL LOCATION TOWNSHIP _____ RANGE _____ SECTION _____ IF CITY OR TOWN, STREET ADDRESS 901-03 N. 13th Street		16. THEMATIC CATEGORY Architecture		2. COUNTY	
7. CITY OR TOWN IF RURAL, VICINITY St. Joseph		17. DATE(S) OR PERIOD 1899			4. PRESENT LOCAL NAME(S) OR DESIGNATION(S)
9. DESCRIPTION OF LOCATION Legal: Lots 1 & 2, Block 3, Roger's 2nd Addition		18. STYLE OR DESIGN 45 51 Vernacular / Queen Anne			
8. COORDINATES UTM LAT _____ LONG _____		19. ARCHITECT OR ENGINEER		6. TOWNSHIP	
10. SITE () STRUCTURE () BUILDING (X) OBJECT ()		20. CONTRACTOR OR BUILDER			RANGE
11. ON NATIONAL REGISTER? YES () NO (X)		21. ORIGINAL USE, IF APPARENT Duplex DB			
12. IS IT ELIGIBLE? YES (X) NO ()		22. PRESENT USE Same			
13. PART OF ESTAB. HIST. DISTRICT? YES () NO (X)		23. OWNERSHIP PUBLIC () PRIVATE (X)			
14. DISTRICT POTENTIAL? YES (X) NO ()		24. OWNER'S NAME AND ADDRESS Doryl D. Griggs			
15. NAME OF ESTABLISHED DISTRICT		25. LOCAL CONTACT PERSON OR ORGANIZATION			
16. OTHER SURVEYS IN WHICH INCLUDED		26. PRESERVATION UNDERWAY? YES () NO (X)			
17. FURTHER DESCRIPTION OF IMPORTANT FEATURES 1 story, 8 bay, symmetrical, frame dwelling with hip roof with "twin" front gables. 2nd thru 7th bays form projecting "bay window" groupings under enframed gable; each contains a 1/1 double hung window unit; each gable contains a small vent opening. End bays contain recessed entries w/transoms under narrow porches w/ shed roofs. Original turned ornamental posts on left bay porch; other porch has been remodeled w/ wrought iron posts. Asbestos siding is a later alteration.		27. ENDANGERED? BY WHAT? YES (X) NO () Lack of Maintenance			
18. HISTORY AND SIGNIFICANCE Building permit records indicate construction in 1899 for applicant, Mary C. Rumsey. It has a moderate-high degree of architectural integrity and is significant as a representation of vernacular Queen Anne duplex property type.		28. VISIBLE FROM PUBLIC ROAD? YES (X) NO ()			
19. DESCRIPTION OF ENVIRONMENT AND OUTBUILDINGS In residential neighborhood of primarily ca1885-1920 buildings; cemetery adjacent to property on east.		29. DISTANCE FROM AND FRONTAGE ON ROAD			
20. SOURCES OF INFORMATION BP# 7232, 10/16/99		30. PREPARED BY Mary Jo Winder			
21. RETURN THIS FORM WHEN COMPLETED TO: OFFICE OF HISTORIC PRESERVATION P.O. BOX 176 JEFFERSON CITY, MISSOURI 65102		31. ORGANIZATION City of St. Joseph			
22. ADDITIONAL SPACE IS NEEDED, ATTACH SEPARATE SHEET(S) TO THIS FORM		32. DATE 2/88			
		33. REVISION DATE(S)			



MISSOURI OFFICE OF HISTORIC PRESERVATION

ARCHITECTURAL/HISTORIC INVENTORY SURVEY FORM

BNA5006-051

1. NO. 155		4. PRESENT LOCAL NAME(S) OR DESIGNATION(S)		1. NO.
2. COUNTY Buchanan		5. OTHER NAME(S)		
3. LOCATION OF Dept. of P & Z NEGATIVES Roll #2-4				2. COUNTY
6. SPECIFIC LEGAL LOCATION TOWNSHIP _____ RANGE _____ SECTION _____ IF CITY OR TOWN, STREET ADDRESS 905 N. 13th Street		16. THEMATIC CATEGORY Architecture		
7. CITY OR TOWN IF RURAL, VICINITY St. Joseph		17. DATE(S) OR PERIOD 1900		4. PRESENT LOCAL NAME(S) OR DESIGNATION(S)
9. DESCRIPTION OF LOCATION Legal: Part Lot 2 & 3, Block 3, Roger's 2nd Addition		18. STYLE OR DESIGN Vernacular/Queen Anne 49		
9. COORDINATES UTM LAT _____ LONG _____		19. ARCHITECT OR ENGINEER		5. OTHER NAME(S)
10. SITE () STRUCTURE () BUILDING (X) OBJECT ()		20. CONTRACTOR OR BUILDER 20		
11. ON NATIONAL REGISTER? YES () NO (X)		21. ORIGINAL USE, IF APPARENT Single Family Residence DIA		6. TOWNSHIP
12. IS IT ELIGIBLE? YES (X) NO ()		22. PRESENT USE Same OB		
13. PART OF ESTAB. HIST. DISTRICT? YES () NO (X)		23. OWNERSHIP PUBLIC () PRIVATE (X)		RANGE
14. DISTRICT POTENTIAL? YES (X) NO ()		24. OWNER'S NAME AND ADDRESS George Vienhage 905 North 13th		
15. NAME OF ESTABLISHED DISTRICT		25. YES () NO (X)		SECTION
42. FURTHER DESCRIPTION OF IMPORTANT FEATURES 1 1/2 story, 3 bay, asymmetrical, frame dwelling w/front gable roof w/molded cornice and returns. Recessed entry w/transom in right bay under side porch that has turned posts; corner supports extension of primary roof which forms 1/2 gable. Center bay has a centered wide, 1/1 double hung window; a small single light window is centered in gable wall. Left bay is west wall of rear wing and contains a 1/1 double hung window. All fenestration is within plain frames w/narrow cornice moldings.		26. LOCAL CONTACT PERSON OR ORGANIZATION		
43. HISTORY AND SIGNIFICANCE Primary and porch 1/2 gable walls have diamond shape wood shingle siding. Asbestos siding is a later alteration.		27. OTHER SURVEYS IN WHICH INCLUDED		
		28. NO. OF STORIES 1 1/2		
		29. BASEMENT? YES (X) NO ()		
		30. FOUNDATION MATERIAL Brick		
		31. WALL CONSTRUCTION Frame		
		32. ROOF TYPE AND MATERIAL Gable & Hip/Comp. Shingle		
		33. NO. OF BAYS FRONT 3 SIDE		
		34. WALL TREATMENT Asbestos Shingle		
		35. PLAN SHAPE Irregular		
		36. CHANGES (EXPLAIN IN NO. 42) ADDITION () ALTERED (X) MOVED ()		
		37. CONDITION INTERIOR _____ EXTERIOR Good		
		38. PRESERVATION UNDERWAY? YES () NO (X)		
		39. ENDANGERED? BY WHAT? YES () NO (X)		
		40. VISIBLE FROM PUBLIC ROAD? YES (X) NO ()		
		41. DISTANCE FROM AND FRONTAGE ON ROAD		
		PHOTO MUST BE PROVIDED		
44. DESCRIPTION OF ENVIRONMENT AND OUTBUILDINGS In residential neighborhood of primarily ca1885-1920 buildings; cemetery adjacent to property on east.		46. PREPARED BY Mary Jo Winder		
45. SOURCES OF INFORMATION BP# 7591, 5/29/00; site		47. ORGANIZATION City of St. Joseph		
RETURN THIS FORM WHEN COMPLETED TO: OFFICE OF HISTORIC PRESERVATION P.O. BOX 176 JEFFERSON CITY, MISSOURI 65102		48. DATE 2/88		
49. REVISION DATE(S)				



MISSOURI OFFICE OF HISTORIC PRESERVATION

ARCHITECTURAL/HISTORIC INVENTORY SURVEY FORM

BNA5006-052

1. NO. 156		4. PRESENT LOCAL NAME(S) OR DESIGNATION(S)		1. NO.	
2. COUNTY Buchanan		5. OTHER NAME(S)			2. COUNTY
3. LOCATION OF Dept. of P & Z NEGATIVES Roll #2-3					
6. SPECIFIC LEGAL LOCATION TOWNSHIP _____ RANGE _____ SECTION _____ IF CITY OR TOWN, STREET ADDRESS 907 North 13th Street		16. THEMATIC CATEGORY Architecture		4. PRESENT LOCAL NAME(S) OR DESIGNATION(S)	
7. CITY OR TOWN IF RURAL, VICINITY St. Joseph		17. DATE(S) OR PERIOD 1901			
9. DESCRIPTION OF LOCATION Legal: Part Lot 3 and Lot 4, Block 3, Roger's 2nd Addition		18. STYLE OR DESIGN			
9. COORDINATES UTM LAT _____ LONG _____		19. ARCHITECT OR ENGINEER		5. OTHER NAME(S)	
		20. CONTRACTOR OR BUILDER			
		21. ORIGINAL USE, IF APPARENT St			
		22. PRESENT USE			
		23. OWNERSHIP PUBLIC () PRIVATE (X)			
24. OWNER'S NAME AND ADDRESS IF KNOWN Mrs. Dorothea E. Mudgett 907 North 13th Street		28. NO. OF STORIES		6. TOWNSHIP	
25. OPEN TO PUBLIC? YES () NO (X)		29. BASEMENT? YES () NO ()			
26. LOCAL CONTACT PERSON OR ORGANIZATION		30. FOUNDATION MATERIAL			
27. OTHER SURVEYS IN WHICH INCLUDED		31. WALL CONSTRUCTION WU			
32. DISTANCE FROM AND FRONTAGE ON ROAD		32. ROOF TYPE AND MATERIAL GB			
33. PART OF ESTAB. YES () HIST. DISTRICT? NO (X)		33. NO. OF BAYS FRONT SIDE		7. RANGE	
34. DISTRICT YES (X) POTENTIAL? NO ()		34. WALL TREATMENT 99			
35. NAME OF ESTABLISHED DISTRICT		35. PLAN SHAPE			
36. VISIBILITY FROM PUBLIC ROAD? YES (X) NO ()		36. CHANGES (EXPLAIN IN NO. 42) ADDITION () ALTERED () MOVED ()			
37. DISTANCE FROM AND FRONTAGE ON ROAD		37. CONDITION INTERIOR _____ EXTERIOR _____			
38. HISTORY AND SIGNIFICANCE Noncontributing.		38. PRESERVATION UNDERWAY? YES () NO (X)		8. SECTION	
39. ENDANGERED? BY WHAT? YES () NO (X)		39. VISIBILITY FROM PUBLIC ROAD? YES (X) NO ()			
40. FURTHER DESCRIPTION OF IMPORTANT FEATURES		40. DISTANCE FROM AND FRONTAGE ON ROAD			
41. DESCRIPTION OF ENVIRONMENT AND OUTBUILDINGS		41. PHOTO MUST BE PROVIDED			
42. SOURCES OF INFORMATION B.P. #8234 3/28/01 George J. Clay Res. \$900		42. PREPARED BY Mary Jo Winder			
43. RETURN THIS FORM WHEN COMPLETED TO: OFFICE OF HISTORIC PRESERVATION P.O. BOX 176 JEFFERSON CITY, MISSOURI 65102		43. ORGANIZATION City of St. Joseph		9. DATE	
44. ADDITIONAL SPACE IS NEEDED, ATTACH SEPARATE SHEET(S) TO THIS FORM		44. DATE 4/88			
45. REVISION DATE(S)		45. REVISION DATE(S)		10. REVISION DATE(S)	
46. REVISION DATE(S)		46. REVISION DATE(S)			



MISSOURI OFFICE OF HISTORIC PRESERVATION

ARCHITECTURAL/HISTORIC INVENTORY SURVEY FORM

BNA5006-053

1. NO. 157		4. PRESENT LOCAL NAME(S) OR DESIGNATION(S)		1. NO.
2. COUNTY Buchanan		5. OTHER NAME(S)		
3. LOCATION of Dept. of P & Z NEGATIVES Roll #2-2				2. COUNTY
6. SPECIFIC LEGAL LOCATION TOWNSHIP _____ RANGE _____ SECTION _____ IF CITY OR TOWN, STREET ADDRESS 909-15 N. 13th Street		16. THEMATIC CATEGORY Architecture		
7. CITY OR TOWN IF RURAL, VICINITY St. Joseph		17. DATE(S) OR PERIOD 1901		4. PRESENT LOCAL NAME(S) OR DESIGNATION(S)
9. DESCRIPTION OF LOCATION Legal: Part Lot 4 and Lot 5 & 6, Block 3, Roger's 2nd Addition		18. STYLE OR DESIGN Colonial Revival/Vernacular		
9. COORDINATES UTM LAT _____ LONG _____		19. ARCHITECT OR ENGINEER		5. OTHER NAME(S)
10. SITE () BUILDING (X) STRUCTURE () OBJECT ()		20. CONTRACTOR OR BUILDER 20		
11. ON NATIONAL REGISTER? YES () NO (X)		21. ORIGINAL USE, IF APPARENT Duplex		6. TOWNSHIP
12. IS IT ELIGIBLE? YES (X) NO ()		22. PRESENT USE Multi-family Residence WA		
13. PART OF ESTAB. HIST. DISTRICT? YES () NO (X)		23. OWNERSHIP PUBLIC () PRIVATE (X)		RANGE
14. DISTRICT POTENTIAL? YES (X) NO ()		24. OWNER'S NAME AND ADDRESS Francis Bremer 909 North 13th		
15. NAME OF ESTABLISHED DISTRICT		25. YES () NO (X)		SECTION
		26. LOCAL CONTACT PERSON OR ORGANIZATION		
42. FURTHER DESCRIPTION OF IMPORTANT FEATURES 2½ story, 6 bay, symmetrical, frame duplex dwelling w/front gable roof. Colonial Revival porch w/wood Tuscan columns attached to middle 4 bays of front elevation (west); entries w/transoms in 2nd and 5th bays are recessed. 1st and 6th bays contain part of bay window grouping that forms wings on north and south side elevations; they contain 1/1 double hung windows; wings are sheltered by secondary gable roofs. 3rd and 4th bays contain picture windows w/transoms on 1st and paired 1/1 double hung windows on 2nd story. A single smaller window is centered in gable wall.		27. OTHER SURVEYS IN WHICH INCLUDED		
43. HISTORY AND SIGNIFICANCE		40. VISIBLE FROM PUBLIC ROAD? YES (X) NO ()		
44. DESCRIPTION OF ENVIRONMENT AND OUTBUILDINGS In residential neighborhood of primarily ca1885-1920 buildings; cemetery adjacent to property on east.		41. DISTANCE FROM AND FRONTAGE ON ROAD		
45. SOURCES OF INFORMATION BP# 5692, 8/26/01; site		46. PREPARED BY Mary Jo Winder		
RETURN THIS FORM WHEN COMPLETED TO: OFFICE OF HISTORIC PRESERVATION P.O. BOX 176 JEFFERSON CITY, MISSOURI 65102		47. ORGANIZATION City of St. Joseph		
48. DATE 2/88		49. REVISION DATE(S)		

IF ADDITIONAL SPACE IS NEEDED, ATTACH SEPARATE SHEET(S) TO THIS FORM



MISSOURI OFFICE OF HISTORIC PRESERVATION

ARCHITECTURAL/HISTORIC INVENTORY SURVEY FORM

BNA-006-054

1. NO. 158		4. PRESENT LOCAL NAME(S) OR DESIGNATION(S)		1. NO.
2. COUNTY Buchanan		5. OTHER NAME(S)		
3. LOCATION OF Dept. of P & Z NEGATIVES Roll #2-1				
6. SPECIFIC LEGAL LOCATION TOWNSHIP _____ RANGE _____ SECTION _____ IF CITY OR TOWN, STREET ADDRESS 917 N. 13th Street		16. THEMATIC CATEGORY Architecture		2. COUNTY
7. CITY OR TOWN IF RURAL, VICINITY St. Joseph		17. DATE(S) OR PERIOD 1901		
9. DESCRIPTION OF LOCATION Legal: Lot 7 & Part of Lot 8, Block 3, Roger's 2nd Addition		18. STYLE OR DESIGN Vernacular/Queen Anne 49		
		19. ARCHITECT OR ENGINEER		4. PRESENT LOCAL NAME(S) OR DESIGNATION(S)
		20. CONTRACTOR OR BUILDER		
		21. ORIGINAL USE, IF APPARENT Single Family Residence		
		22. PRESENT USE Same OH		5. OTHER NAME(S)
		23. OWNERSHIP PUBLIC () PRIVATE (X)		
		24. OWNER'S NAME AND ADDRESS Irvin Dutton 917 North 13th		
9. COORDINATES UTM LAT _____ LONG _____		25. _____ YES () NO (X)		6. TOWNSHIP
10. SITE () STRUCTURE () BUILDING (X) OBJECT ()		26. LOCAL CONTACT PERSON OR ORGANIZATION		
11. ON NATIONAL REGISTER? YES () NO (X)		27. OTHER SURVEYS IN WHICH INCLUDED		
12. IS IT ELIGIBLE? YES (X) NO ()				RANGE
13. PART OF ESTAB. HIST. DISTRICT? YES () NO (X)		14. DISTRICT POTENTIAL? YES (X) NO ()		
15. NAME OF ESTABLISHED DISTRICT				
42. FURTHER DESCRIPTION OF IMPORTANT FEATURES 1½ story, 5 bay, asymmetrical, frame dwelling w/varying hip roof forms and centralized brick chimney. Left three bays form projecting bay w/ conicle hip roof; each contain a 1/1 double hung window with plain wood surrounds w/narrow cornice. 4th bay contains entry w/transom; 5th bay contains a 1/1 double hung window; porch attached to these two bays has a brick foundation and ½-piers that support wrought iron supports and roof (porch is result of remodeling). Hip roof dormer projects from the south elevation. Asbestos siding is a later alteration.		<div style="border: 1px solid black; padding: 10px; width: 100%;"> PHOTO MUST BE PROVIDED </div>		SECTION
43. HISTORY AND SIGNIFICANCE				
44. DESCRIPTION OF ENVIRONMENT AND OUTBUILDINGS In residential neighborhood of predominately ca1885-1920 buildings; cemetary is adjacent to property on east.				
45. SOURCES OF INFORMATION BP# 6646, 8/26/01; site		46. PREPARED BY Mary Jo Winder		SECTION
RETURN THIS FORM WHEN COMPLETED TO: OFFICE OF HISTORIC PRESERVATION P.O. BOX 176 JEFFERSON CITY, MISSOURI 65102		47. ORGANIZATION City of St. Joseph		
48. DATE 2/88		49. REVISION DATE(S)		



NO
PARKING
THIS SIDE
OF STREET

MISSOURI OFFICE OF HISTORIC PRESERVATION

ARCHITECTURAL/HISTORIC INVENTORY SURVEY FORM

BNA-006-055

1. NO. 159		4. PRESENT LOCAL NAME(S) OR DESIGNATION(S)		1. NO.
2. COUNTY Buchanan		5. OTHER NAME(S)		
3. LOCATION OF Dept. of P & Z NEGATIVES Roll #1-24				2. COUNTY
6. SPECIFIC LEGAL LOCATION TOWNSHIP _____ RANGE _____ SECTION _____ IF CITY OR TOWN, STREET ADDRESS 919 N. 13th Street		16. THEMATIC CATEGORY Architecture		
7. CITY OR TOWN IF RURAL, VICINITY St. Joseph		17. DATE(S) OR PERIOD 1899		4. PRESENT LOCAL NAME(S) OR DESIGNATION(S)
8. DESCRIPTION OF LOCATION Legal: Part of Lot 8 & Lot 9, Block 3, Roger's 2nd Addition		18. STYLE OR DESIGN Vernacular 79		
9. COORDINATES UTM LAT _____ LONG _____		19. ARCHITECT OR ENGINEER		5. OTHER NAME(S)
10. SITE () STRUCTURE () BUILDING (X) OBJECT ()		20. CONTRACTOR OR BUILDER		
11. ON NATIONAL REGISTER? YES () NO (X)		21. ORIGINAL USE, IF APPARENT Single Family Residence DIA		6. TOWNSHIP
12. IS IT ELIGIBLE? YES (X) NO ()		22. PRESENT USE Same OH		
13. PART OF ESTAB. HIST. DISTRICT? YES () NO (X)		23. OWNERSHIP PUBLIC () PRIVATE (X)		RANGE
14. DISTRICT POTENTIAL? YES (X) NO ()		24. OWNER'S NAME AND ADDRESS Mollie Hart 919 North 13th		
15. NAME OF ESTABLISHED DISTRICT		25. YES () NO (X)		SECTION
42. FURTHER DESCRIPTION OF IMPORTANT FEATURES 1 story, 3 bay, asymmetrical, frame dwelling w/ varying hip and gable roof forms and centralized, brick chimney. Porch attached to right and center bays of front elevation (west) has brick 1/2 piers with a tapered square corner column supporting a narrow entablature and hip roof; center bay contains entry, recessed right bay contains 1/1 double hung window. Left bay is projecting front gable wing that contains a picture window vented gable opening and has molded cornice and returns.		26. LOCAL CONTACT PERSON OR ORGANIZATION		
43. HISTORY AND SIGNIFICANCE Building permit records indicate construction in 1899 for applicant, George T. Hoagland. It has a moderate-high degree of architectural integrity and is significant as a representation of turn of the century vernacular residential property type (has irregular massing of Queen Anne).		27. OTHER SURVEYS IN WHICH INCLUDED		
44. DESCRIPTION OF ENVIRONMENT AND OUTBUILDINGS In residential neighborhood of primarily ca1885-1920 buildings; cemetery adjoins property on the east.		28. NO. OF STORIES 1		
45. SOURCES OF INFORMATION BP# 6647, 3/22/99; site		29. BASEMENT? YES (X) NO ()		
46. PREPARED BY Mary Jo Winder		30. FOUNDATION MATERIAL Brick		
47. ORGANIZATION City of St. Joseph		31. WALL CONSTRUCTION Frame		
48. DATE 3/88		32. ROOF TYPE AND MATERIAL Hip & Gable/Comp. Shingle		
49. REVISION DATE(S)		33. NO. OF BAYS FRONT 3 SIDE		
		34. WALL TREATMENT 99 Aluminum or Vinyl Siding		
		35. PLAN SHAPE Irregular		
		36. CHANGES (EXPLAIN IN NO. 42) ADDITION () ALTERED (X) MOVED ()		
		37. CONDITION INTERIOR _____ EXTERIOR good		
		38. PRESERVATION UNDERWAY? YES () NO (X)		
		39. ENDANGERED? BY WHAT? YES () NO (X)		
		40. VISIBLE FROM PUBLIC ROAD? YES (X) NO ()		
		41. DISTANCE FROM AND FRONTAGE ON ROAD		

PHOTO
MUST
BE
PROVIDED

RETURN THIS FORM WHEN COMPLETED TO: OFFICE OF HISTORIC PRESERVATION
P.O. BOX 176
JEFFERSON CITY, MISSOURI 65102

IF ADDITIONAL SPACE IS NEEDED, ATTACH SEPARATE SHEET(S) TO THIS FORM



MISSOURI OFFICE OF HISTORIC PRESERVATION

ARCHITECTURAL/HISTORIC INVENTORY SURVEY FORM

BWAS006-056

1. NO. 160		4. PRESENT LOCAL NAME(S) OR DESIGNATION(S)		1. NO.
2. COUNTY Buchanan		5. OTHER NAME(S)		
3. LOCATION OF Dept. of P & Z NEGATIVES Roll #1-23				2. COUNTY
6. SPECIFIC LEGAL LOCATION TOWNSHIP _____ RANGE _____ SECTION _____ IF CITY OR TOWN, STREET ADDRESS 921 N. 13th Street		16. THEMATIC CATEGORY Architecture		
7. CITY OR TOWN IF RURAL, VICINITY St. Joseph		17. DATE(S) OR PERIOD 1895		4. PRESENT LOCAL NAME(S) OR DESIGNATION(S)
9. DESCRIPTION OF LOCATION Legal: Lot 10, Block 3, Roger's 2nd Addition		18. STYLE OR DESIGN Vernacular/Queen Anne 45		
		19. ARCHITECT OR ENGINEER		5. OTHER NAME(S)
		20. CONTRACTOR OR BUILDER		
		21. ORIGINAL USE, IF APPARENT Single Family Residence QA		6. TOWNSHIP
		22. PRESENT USE Same St		
9. COORDINATES UTM LAT LONG		23. OWNERSHIP PUBLIC () PRIVATE (X)		6. TOWNSHIP
		24. OWNER'S NAME AND ADDRESS Stanley Bigelow 921 North 13th		
10. SITE () STRUCTURE () BUILDING (X) OBJECT ()		25. YES () NO (X)		6. TOWNSHIP
11. ON NATIONAL REGISTER? YES () NO (X)		26. LOCAL CONTACT PERSON OR ORGANIZATION		
12. IS IT ELIGIBLE? YES (X) NO ()		27. OTHER SURVEYS IN WHICH INCLUDED		6. TOWNSHIP
13. PART OF ESTAB. HIST. DISTRICT? YES () NO (X)		28. NO. OF STORIES 1 1/2		
14. DISTRICT POTENTIAL? YES (X) NO ()		29. BASEMENT? YES () NO ()		6. TOWNSHIP
15. NAME OF ESTABLISHED DISTRICT		30. FOUNDATION MATERIAL		
42. FURTHER DESCRIPTION OF IMPORTANT FEATURES 1 1/2 story, 5 bay, asymmetrical frame dwelling w/ varying hip roof forms and central brick chimney. 3 bays on left form projecting element w/ conicle hip roof; each contains a 1/1 double hung window w/ plain frames. 4th bay contains the entry which is sheltered by a small hip roof w/braces. 5th bay contains a 1/1 double hung window. All windows of front elevation (west) have aluminum awnings. Hip roof dormers project from both side elevations.		31. WALL CONSTRUCTION Frame		6. TOWNSHIP
43. HISTORY AND SIGNIFICANCE Building permit records indicate construction in 1895 for applicant, J. W. Trickett. It has a moderate-high degree of architectural integrity and is significant as a representation of vernacular, Queen Anne residential property type.		32. ROOF TYPE AND MATERIAL Hip/Comp. Shingle		
44. DESCRIPTION OF ENVIRONMENT AND OUTBUILDINGS In residential neighborhood of primarily ca1885-1920 buildings; cemetary adjoins property on east.		33. NO. OF BAYS FRONT 5 SIDE		6. TOWNSHIP
45. SOURCES OF INFORMATION BP# 4062, 4/24/95; site		34. WALL TREATMENT Asbestos Siding		
46. PREPARED BY Mary Jo Winder		35. PLAN SHAPE Irregular		6. TOWNSHIP
47. ORGANIZATION City of St. Joseph		36. CHANGES (EXPLAIN IN NO. 42) ADDITION () ALTERED (X) MOVED ()		
48. DATE 2/88		37. CONDITION INTERIOR EXTERIOR Fair		6. TOWNSHIP
49. REVISION DATE(S)		38. PRESERVATION UNDERWAY? YES () NO (X)		
43. HISTORY AND SIGNIFICANCE Building permit records indicate construction in 1895 for applicant, J. W. Trickett. It has a moderate-high degree of architectural integrity and is significant as a representation of vernacular, Queen Anne residential property type.		39. ENDANGERED? BY WHAT? YES () NO (X)		6. TOWNSHIP
44. DESCRIPTION OF ENVIRONMENT AND OUTBUILDINGS In residential neighborhood of primarily ca1885-1920 buildings; cemetary adjoins property on east.		40. VISIBLE FROM PUBLIC ROAD? YES (X) NO ()		
45. SOURCES OF INFORMATION BP# 4062, 4/24/95; site		41. DISTANCE FROM AND FRONTAGE ON ROAD		6. TOWNSHIP
46. PREPARED BY Mary Jo Winder		42. FURTHER DESCRIPTION OF IMPORTANT FEATURES 1 1/2 story, 5 bay, asymmetrical frame dwelling w/ varying hip roof forms and central brick chimney. 3 bays on left form projecting element w/ conicle hip roof; each contains a 1/1 double hung window w/ plain frames. 4th bay contains the entry which is sheltered by a small hip roof w/braces. 5th bay contains a 1/1 double hung window. All windows of front elevation (west) have aluminum awnings. Hip roof dormers project from both side elevations.		
47. ORGANIZATION City of St. Joseph		43. HISTORY AND SIGNIFICANCE Building permit records indicate construction in 1895 for applicant, J. W. Trickett. It has a moderate-high degree of architectural integrity and is significant as a representation of vernacular, Queen Anne residential property type.		6. TOWNSHIP
48. DATE 2/88		44. DESCRIPTION OF ENVIRONMENT AND OUTBUILDINGS In residential neighborhood of primarily ca1885-1920 buildings; cemetary adjoins property on east.		
49. REVISION DATE(S)		45. SOURCES OF INFORMATION BP# 4062, 4/24/95; site		6. TOWNSHIP
		46. PREPARED BY Mary Jo Winder		
		47. ORGANIZATION City of St. Joseph		6. TOWNSHIP
		48. DATE 2/88		
		49. REVISION DATE(S)		6. TOWNSHIP



MISSOURI OFFICE OF HISTORIC PRESERVATION

ARCHITECTURAL/HISTORIC INVENTORY SURVEY FORM

BWAS006-057

1. NO. <u>161</u>		4. PRESENT LOCAL NAME(S) OR DESIGNATION(S)		1. NO.
2. COUNTY <u>Buchanan</u>		5. OTHER NAME(S)		
3. LOCATION OF <u>Dept. of P & Z</u> NEGATIVES <u>Roll #1-22</u>				2. COUNTY
6. SPECIFIC LEGAL LOCATION TOWNSHIP _____ RANGE _____ SECTION _____ IF CITY OR TOWN, STREET ADDRESS <u>1001 N. 13th st.</u>		16. THEMATIC CATEGORY <u>Architecture</u>		
7. CITY OR TOWN IF RURAL, VICINITY <u>St. Joseph</u>		17. DATE(S) OR PERIOD <u>1887</u>		4. PRESENT LOCAL NAME(S) OR DESIGNATION(S)
9. DESCRIPTION OF LOCATION <u>Legal:</u> <u>Lot 1, Blk 5,</u> <u>Rogers 2nd Addn</u>		18. STYLE OR DESIGN <u>45 07</u> <u>Vernacular/Queen Anne</u>		
		19. ARCHITECT OR ENGINEER		6. TOWNSHIP
		20. CONTRACTOR OR BUILDER <u>20</u>		
		21. ORIGINAL USE, IF APPARENT <u>S.F. Residence</u> <u>OIA</u>		RANGE
		22. PRESENT USE <u>same</u> <u>OB</u>		
		23. OWNERSHIP PUBLIC () PRIVATE (X)		SECTION
		24. OWNER'S NAME AND ADDRESS <u>Margaret Bringus</u> <u>1001 North 13th</u>		
9. COORDINATES UTM LAT _____ LONG _____		25. _____ YES () NO (X)		
10. SITE () STRUCTURE () BUILDING (X) OBJECT ()		26. LOCAL CONTACT PERSON OR ORGANIZATION		
11. ON NATIONAL REGISTER? YES () NO (X)		27. OTHER SURVEYS IN WHICH INCLUDED		
12. IS IT ELIGIBLE? YES (X) NO ()				
13. PART OF ESTAB. HIST. DISTRICT? YES () NO (X)				
14. DISTRICT POTENTIAL? YES (X) NO ()				
15. NAME OF ESTABLISHED DISTRICT				
42. FURTHER DESCRIPTION OF IMPORTANT FEATURES <u>1 story, 4 bay, asymmetrical, frame dwelling w/gable roof and stucco-</u> <u>covered brick central chimney; "T" shape plan w/additions. Left bay</u> <u>is small wing addition w/shed roof; it contains a small 1/1 double</u> <u>hung window. 2nd bay has front gable and contains a projecting rec-</u> <u>tangular "bay window" which has paired 1/1 double hung windows, and</u> <u>a square, vented opening in gable wall; further ornamented w/ scalloped</u> <u>frieze and molded cornice on bay window and saw-tooth barge board</u>		<div style="border: 1px solid black; padding: 20px; width: 100%;"> PHOTO MUST BE PROVIDED </div>		
43. HISTORY AND SIGNIFICANCE <u>in gable. 3rd bay contains recessed entry sheltered by small</u> <u>porch w/corner, wood Tuscan column that supports entablature and</u> <u>flat roof. 4th bay is side of another "bay window" that contains</u> <u>a narrow 1/1 double hung window and is ornamented similar to the</u> <u>front bay window. Asbestos siding is a later alteration.</u> <u>Building permit records indicate construction in 1887 for applicant, H. R. Angell. It</u> <u>has a high degree of architectural integrity and is significant as a representation of</u> <u>vernacular Queen Anne residential property type.</u>				
44. DESCRIPTION OF ENVIRONMENT AND OUTBUILDINGS <u>In residential neighborhood of primarily ca1885-1920 buildings; cemetary adjacent to</u> <u>property on east.</u>				
45. SOURCES OF INFORMATION <u>BP# 308, 5/25/87; site</u>		46. PREPARED BY <u>Mary Jo Winder</u>		
RETURN THIS FORM WHEN COMPLETED TO: OFFICE OF HISTORIC PRESERVATION P.O. BOX 176 JEFFERSON CITY, MISSOURI 65102		47. ORGANIZATION <u>City of St. Joseph</u>		
		48. DATE <u>2/88</u> 49. REVISION DATE(S)		

IF ADDITIONAL SPACE IS NEEDED, ATTACH
SEPARATE SHEETS TO THIS FORM



MISSOURI OFFICE OF HISTORIC PRESERVATION

ARCHITECTURAL/HISTORIC INVENTORY SURVEY FORM

BNA-006-054

1. NO. 162		4. PRESENT LOCAL NAME(S) OR DESIGNATION(S)		1. NO.
2. COUNTY Buchanan		5. OTHER NAME(S)		
3. LOCATION OF Dept. of P & Z NEGATIVES Roll #1-21				2. COUNTY
6. SPECIFIC LEGAL LOCATION TOWNSHIP _____ RANGE _____ SECTION _____ IF CITY OR TOWN, STREET ADDRESS 1003 & 07 N. 13th Street		16. THEMATIC CATEGORY Architecture		
7. CITY OR TOWN IF RURAL, VICINITY St. Joseph		17. DATE(S) OR PERIOD 1890		4. PRESENT LOCAL NAME(S) OR DESIGNATION(S)
8. DESCRIPTION OF LOCATION Legal: Lots 2 & 3, Block 5, Roger's 2nd Addition 2 Houses		18. STYLE OR DESIGN 49 Vernacular/Colonial Revival		
9. COORDINATES UTM LAT _____ LONG _____		19. ARCHITECT OR ENGINEER		5. OTHER NAME(S)
10. SITE () STRUCTURE () BUILDING (X) OBJECT ()		20. CONTRACTOR OR BUILDER		
11. ON NATIONAL REGISTER? YES () NO (X)		21. ORIGINAL USE, IF APPARENT Single Family Residence DIA		6. TOWNSHIP
12. IS IT ELIGIBLE? YES (X) NO ()		22. PRESENT USE Same OB		
13. PART OF ESTAB. HIST. DISTRICT? YES () NO (X)		23. OWNERSHIP PUBLIC () PRIVATE (X)		RANGE
14. DISTRICT POTENTIAL? YES (X) NO ()		24. OWNER'S NAME AND ADDRESS Betty Przybylski 1007 North 13th		
15. NAME OF ESTABLISHED DISTRICT		25. YES () NO (X)		SECTION
42. FURTHER DESCRIPTION OF IMPORTANT FEATURES Two dwellings - 1 story, 3 bay, asymmetrical frame dwellings w/hip and front gable roof forms. Left bay is part of rear portion and contains a 1/1 double hung window; center has symmetrically placed fenestration, 1003 has picture window w/transom and small vent opening in gable that has molded returns, 1007 has paired 1/1 double hung windows and square vent opening within enframed gable wall. Both have recessed right bays that contain single door entries under small porches that have been remodeled w/wrought iron supports. Both have asbestos siding (a later alteration).		26. LOCAL CONTACT PERSON OR ORGANIZATION		
43. HISTORY AND SIGNIFICANCE		27. OTHER SURVEYS IN WHICH INCLUDED		
44. DESCRIPTION OF ENVIRONMENT AND OUTBUILDINGS In residential neighborhood of primarily ca1885-1920 buildings; cemetery adjacent to property on east.		40. VISIBLE FROM PUBLIC ROAD? YES (X) NO ()		
45. SOURCES OF INFORMATION BP# 6431, 10/4/90; site		41. DISTANCE FROM AND FRONTAGE ON ROAD		
RETURN THIS FORM WHEN COMPLETED TO: OFFICE OF HISTORIC PRESERVATION P.O. BOX 176 JEFFERSON CITY, MISSOURI 65102		46. PREPARED BY Mary Jo Winder		
47. ORGANIZATION City of St. Joseph		48. DATE 3/88		
49. REVISION DATE(S)				

PHOTO
MUST
BE
PROVIDED



RESERVATION
BNA 5006-059

1. NO. 163		4. PRESENT LOCAL NAME(S) OR DESIGNATION(S)	
2. COUNTY Buchanan		5. OTHER NAME(S)	
3. LOCATION OF Dept. of P & Z NEGATIVES Roll #1-20			
6. SPECIFIC LEGAL LOCATION TOWNSHIP _____ RANGE _____ SECTION _____ IF CITY OR TOWN, STREET ADDRESS 1011 North 13th Street		16. THEMATIC CATEGORY Architecture	
7. CITY OR TOWN IF RURAL, VICINITY St. Joseph		17. DATE(S) OR PERIOD 1897	
8. DESCRIPTION OF LOCATION Legal: Part Lot 6 and 7, Block 5, Roger's 2nd Addition		18. STYLE OR DESIGN 49	
		19. ARCHITECT OR ENGINEER	
		20. CONTRACTOR OR BUILDER	
		21. ORIGINAL USE, IF APPARENT ORA	
		22. PRESENT USE OB	
9. COORDINATES UTM LAT _____ LONG _____		23. OWNERSHIP PUBLIC () PRIVATE (X)	
10. SITE () STRUCTURE () BUILDING (X) OBJECT ()		24. OWNER'S NAME AND ADDRESS IF KNOWN Evean r. & Deborah Benitz	
11. ON NATIONAL REGISTER? YES () NO (X)		25. OPEN TO PUBLIC? YES () NO (X)	
12. IS IT ELIGIBLE? YES () NO (X)		26. LOCAL CONTACT PERSON OR ORGANIZATION	
13. PART OF ESTAB. YES () NO (X)		27. OTHER SURVEYS IN WHICH INCLUDED	
14. DISTRICT POTENTIAL? YES (X) NO ()			
15. NAME OF ESTABLISHED DISTRICT			
42. FURTHER DESCRIPTION OF IMPORTANT FEATURES		<div style="border: 2px solid black; padding: 20px; width: 100%;"> PHOTO MUST BE PROVIDED </div>	
43. HISTORY AND SIGNIFICANCE Noncontributing.			
44. DESCRIPTION OF ENVIRONMENT AND OUTBUILDINGS			
45. SOURCES OF INFORMATION B.P. #5306 10/5/97 J. Vanlauingham Res. \$500 B.P. #8507 10/16/35 Mrs. W.B. Jennings Remodel \$250		46. PREPARED BY Mary Jo Winder	
RETURN THIS FORM WHEN COMPLETED TO: OFFICE OF HISTORIC PRESERVATION P.O. BOX 176 JEFFERSON CITY, MISSOURI 65102		47. ORGANIZATION City of St. Joseph	
48. DATE 4/88		49. REVISION DATE(S)	



MISSOURI OFFICE OF HISTORIC PRESERVATION

ARCHITECTURAL/HISTORIC INVENTORY SURVEY FORM

BNAS006-060

1. NO. 164		4. PRESENT LOCAL NAME(S) OR DESIGNATION(S)		1. NO.
2. COUNTY Buchanan		5. OTHER NAME(S)		
3. LOCATION OF Dept. of P & Z NEGATIVES Roll #1-19				2. COUNTY
6. SPECIFIC LEGAL LOCATION TOWNSHIP _____ RANGE _____ SECTION _____ IF CITY OR TOWN, STREET ADDRESS 1013 N. 13th Street		16. THEMATIC CATEGORY Architecture		
7. CITY OR TOWN IF RURAL, VICINITY St. Joseph		17. DATE(S) OR PERIOD 1893		4. PRESENT LOCAL NAME(S) OR DESIGNATION(S)
9. DESCRIPTION OF LOCATION Legal: Lot 8, Block 5, Roger's 2nd Addition		18. STYLE OR DESIGN Vernacular 49		
		19. ARCHITECT OR ENGINEER		5. OTHER NAME(S)
		20. CONTRACTOR OR BUILDER		
		21. ORIGINAL USE, IF APPARENT Single Family Residence 01A		6. TOWNSHIP
		22. PRESENT USE Same 0B		
		23. OWNERSHIP PUBLIC () PRIVATE (X)		RANGE
		24. OWNER'S NAME AND ADDRESS Joaquin Murietta 1013 North 13th		
8. COORDINATES UTM LAT _____ LONG _____		25. YES () NO (X)		SECTION
10. SITE () STRUCTURE () BUILDING (X) OBJECT ()		26. LOCAL CONTACT PERSON OR ORGANIZATION		
11. ON NATIONAL REGISTER? YES () NO (X)		27. OTHER SURVEYS IN WHICH INCLUDED		
12. IS IT ELIGIBLE? YES (X) NO ()				
13. PART OF ESTAB. HIST. DISTRICT? YES () NO (X)				
14. DISTRICT POTENTIAL? YES (X) NO ()				
15. NAME OF ESTABLISHED DISTRICT				
42. FURTHER DESCRIPTION OF IMPORTANT FEATURES 1½ story, 3 bay, asymmetrical, frame dwelling w/ front and side gable roofs and centralized brick chimney. Left bay is small addition on north side elevation that contains a 1/1 double hung window. Center bay which is the front wing projection, contains a single 1/1 double hung window and a small vent centered in gable wall. Recessed entry in 3rd bay has single door w/transom and is sheltered by small porch w/ Queen Anne ornamentation (some elements of porch have been replaced). Asbestos siding is a later alteration.		28. NO. OF STORIES 1½		
		29. BASEMENT? YES () NO ()		
		30. FOUNDATION MATERIAL		
		31. WALL CONSTRUCTION Frame		
		32. ROOF TYPE AND MATERIAL Gable/Comp. Shingle		
		33. NO. OF BAYS FRONT 3 SIDE		
		34. WALL TREATMENT Asbestos shingle		
		35. PLAN SHAPE Irregular		
		36. CHANGES ADDITION () (EXPLAIN IN NO. 42) ALTERED (X) MOVED ()		
		37. CONDITION INTERIOR _____ EXTERIOR Fair		
		38. PRESERVATION UNDERWAY? YES () NO (X)		
		39. ENDANGERED? BY WHAT? YES (X) NO ()		
		40. VISIBLE FROM PUBLIC ROAD? YES (X) NO ()		
		41. DISTANCE FROM AND FRONTAGE ON ROAD		
43. HISTORY AND SIGNIFICANCE Building permit records indicate construction in 1893 for applicant, Carl Siebold. It has a moderate degree of architectural integrity and is significant as a representation of late 19th century vernacular Queen Anne residential property type.		PHOTO MUST BE PROVIDED		
44. DESCRIPTION OF ENVIRONMENT AND OUTBUILDINGS In residential neighborhood of primarily ca1885-1920 buildings; cemetery adjoins property on east.		46. PREPARED BY Mary Jo Winder		
45. SOURCES OF INFORMATION BP# 3090, 8/28/93; site		47. ORGANIZATION City of St. Joseph		
RETURN THIS FORM WHEN COMPLETED TO: OFFICE OF HISTORIC PRESERVATION P.O. BOX 176 JEFFERSON CITY, MISSOURI 65102		48. DATE 2/88		
49. REVISION DATE(S)				



MISSOURI OFFICE OF HISTORIC PRESERVATION

ARCHITECTURAL/HISTORIC INVENTORY SURVEY FORM

BNA5006-061

1. NO. 165		4. PRESENT LOCAL NAME(S) OR DESIGNATION(S)		1. NO.	
2. COUNTY Buchanan		5. OTHER NAME(S)			2. COUNTY
3. LOCATION OF Dept. of P & Z NEGATIVES Roll #1-18					
6. SPECIFIC LEGAL LOCATION TOWNSHIP _____ RANGE _____ SECTION _____ IF CITY OR TOWN, STREET ADDRESS 1019 N. 13th st.		16. THEMATIC CATEGORY Architecture		2. COUNTY	
7. CITY OR TOWN IF RURAL, VICINITY St. Joseph		17. DATE(S) OR PERIOD 1906 (poss. 1860)			
8. DESCRIPTION OF LOCATION Legal: Lots 9 & 10, Blk 5, Roger's 2nd Addn.		18. STYLE OR DESIGN vernacular 49		4. PRESENT LOCAL NAME(S) OR DESIGNATION(S)	
		19. ARCHITECT OR ENGINEER			
9. COORDINATES UTM LAT _____ LONG _____		20. CONTRACTOR OR BUILDER		4. PRESENT LOCAL NAME(S) OR DESIGNATION(S)	
		21. ORIGINAL USE, IF APPARENT S.F. Residence DIA			
10. SITE () STRUCTURE () BUILDING (X) OBJECT ()		22. PRESENT USE same FU SL		4. PRESENT LOCAL NAME(S) OR DESIGNATION(S)	
11. ON NATIONAL REGISTER? YES () NO (X)		23. OWNERSHIP PUBLIC () PRIVATE (X)			
12. IS IT ELIGIBLE? YES (X) NO ()		24. OWNER'S NAME AND ADDRESS Michael Stanford - 1019 north 13th		4. PRESENT LOCAL NAME(S) OR DESIGNATION(S)	
13. PART OF ESTAB. HIST. DISTRICT? YES () NO (X)		25. YES () NO (X)			
14. DISTRICT POTENTIAL? YES (X) NO ()		26. LOCAL CONTACT PERSON OR ORGANIZATION		4. PRESENT LOCAL NAME(S) OR DESIGNATION(S)	
15. NAME OF ESTABLISHED DISTRICT		27. OTHER SURVEYS IN WHICH INCLUDED			
42. FURTHER DESCRIPTION OF IMPORTANT FEATURES 2½ story, 3 bay, asymmetrical, frame dwelling w/varying hip and gable roof forms and centralized stucco-covered brick chimney. 1st and 2nd bays contain a picture window w/transom and single door w/transom and are sheltered by porch w/ wood Tuscan columns that support entablature and hip roof. 3rd bay is a 2 story polygonal projection on south elevation w/ 1/1 double hung window on each story. Typical fenestration is within plain frames w/ narrow molded cornices.		28. NO. OF STORIES 2½		5. OTHER NAME(S)	
43. HISTORY AND SIGNIFICANCE Upper level front gable wing contains a centered 1/1 double hung window and a small single light window centered in gable wall. Gable has shaped bargeboard.		29. BASEMENT? YES () NO ()			
		30. FOUNDATION MATERIAL		6. TOWNSHIP	
		31. WALL CONSTRUCTION Frame			
		32. ROOF TYPE AND MATERIAL Hip & gable/comp shingle		6. TOWNSHIP	
		33. NO. OF BAYS FRONT 3 SIDE			
		34. WALL TREATMENT Clapboard		6. TOWNSHIP	
		35. PLAN SHAPE irreg.			
		36. CHANGES (EXPLAIN IN NO. 42) ADDITION () ALTERED (X) MOVED ()		6. TOWNSHIP	
		37. CONDITION INTERIOR _____ EXTERIOR fair			
		38. PRESERVATION UNDERWAY? YES () NO (X)		6. TOWNSHIP	
		39. ENDANGERED? BY WHAT? YES (X) NO ()			
		40. VISIBLE FROM PUBLIC ROAD? YES (X) NO ()		6. TOWNSHIP	
		41. DISTANCE FROM AND FRONTAGE ON ROAD			

42. FURTHER DESCRIPTION OF IMPORTANT FEATURES 2½ story, 3 bay, asymmetrical, frame dwelling w/varying hip and gable roof forms and centralized stucco-covered brick chimney. 1st and 2nd bays contain a picture window w/transom and single door w/transom and are sheltered by porch w/ wood Tuscan columns that support entablature and hip roof. 3rd bay is a 2 story polygonal projection on south elevation w/ 1/1 double hung window on each story. Typical fenestration is within plain frames w/ narrow molded cornices.		PHOTO MUST BE PROVIDED
43. HISTORY AND SIGNIFICANCE Upper level front gable wing contains a centered 1/1 double hung window and a small single light window centered in gable wall. Gable has shaped bargeboard.		

Building permit records indicate construction in 1906 for applicant Ed Plummer; however, the front gable projection may have been part of an earlier "I" house. It has a high degree of architectural integrity and is significant as a representation of early 20th century vernacular (with some Colonial Revival elements) residential property type.

44. DESCRIPTION OF ENVIRONMENT AND OUTBUILDINGS In residential neighborhood of primarily ca1885-1920 buildings.		6. TOWNSHIP
45. SOURCES OF INFORMATION BP# 3621, 8/18/06; site 1911 Sanborn Map		
46. PREPARED BY Mary Jo Winder		6. TOWNSHIP
47. ORGANIZATION City of St. Joseph		
48. DATE 2/88		6. TOWNSHIP
49. REVISION DATE(S)		

RETURN THIS FORM WHEN COMPLETED TO: OFFICE OF HISTORIC PRESERVATION
P.O. BOX 176
JEFFERSON CITY, MISSOURI 65102



MISSOURI OFFICE OF HISTORIC PRESERVATION

ARCHITECTURAL/HISTORIC INVENTORY SURVEY FORM

BNA 5006-062

1. NO. 320		4. PRESENT LOCAL NAME(S) OR DESIGNATION(S)		1. NO.	
2. COUNTY Buchanan		5. OTHER NAME(S)			2. COUNTY
3. LOCATION OF Dept. of P & Z NEGATIVES Roll #1-16					
6. SPECIFIC LEGAL LOCATION TOWNSHIP _____ RANGE _____ SECTION _____ IF CITY OR TOWN, STREET ADDRESS 1103 North 13th Street		16. THEMATIC CATEGORY Architecture		4. PRESENT LOCAL NAME(S) OR DESIGNATION(S)	
7. CITY OR TOWN IF RURAL, VICINITY St. Joseph		17. DATE(S) OR PERIOD 1922			
9. DESCRIPTION OF LOCATION Legal: Lot 2, Block 7, Roger's 2nd Addition		18. STYLE OR DESIGN			
9. COORDINATES UTM LAT _____ LONG _____		19. ARCHITECT OR ENGINEER 49		5. OTHER NAME(S)	
		20. CONTRACTOR OR BUILDER			
		21. ORIGINAL USE, IF APPARENT OIA			
		22. PRESENT USE OB			
		23. OWNERSHIP PUBLIC () PRIVATE (X)			
24. OWNER'S NAME AND ADDRESS IF KNOWN Joseph A. Brannon		25. OPEN TO PUBLIC? YES () NO (X)		6. TOWNSHIP	
26. LOCAL CONTACT PERSON OR ORGANIZATION		27. OTHER SURVEYS IN WHICH INCLUDED			
28. NO. OF STORIES		29. BASEMENT? YES () NO ()			
29. FOUNDATION MATERIAL		30. WALL CONSTRUCTION WD			
31. ROOF TYPE AND MATERIAL GB		32. NO. OF BAYS FRONT SIDE			
33. WALL TREATMENT 99		34. PLAN SHAPE		RANGE	
35. CHANGES (EXPLAIN IN NO. 42) ADDITION () ALTERED () MOVED ()		36. CONDITION INTERIOR _____ EXTERIOR _____			
37. PRESERVATION UNDERWAY? YES () NO ()		38. ENDANGERED? BY WHAT? YES () NO ()			
39. VISIBLE FROM PUBLIC ROAD? YES (X) NO ()		40. DISTANCE FROM AND FRONTAGE ON ROAD			
41. PHOTO MUST BE PROVIDED					
42. FURTHER DESCRIPTION OF IMPORTANT FEATURES				SECTION	
43. HISTORY AND SIGNIFICANCE Noncontributing.					
44. DESCRIPTION OF ENVIRONMENT AND OUTBUILDINGS					
45. SOURCES OF INFORMATION B.P. #766-5 5/31/22 Miss C. Rigdon Res. \$1,700		46. PREPARED BY Mary Jo Winder		4. DATE	
RETURN THIS FORM WHEN COMPLETED TO: OFFICE OF HISTORIC PRESERVATION P.O. BOX 176 JEFFERSON CITY, MISSOURI 65102		47. ORGANIZATION City of St. Joseph			
48. DATE 4/88		49. REVISION DATE(S)			



MISSOURI OFFICE OF HISTORIC PRESERVATION

ARCHITECTURAL/HISTORIC INVENTORY SURVEY FORM

BNA5006-063

1. NO. 321		4. PRESENT LOCAL NAME(S) OR DESIGNATION(S)		1. NO.
2. COUNTY Buchanan		5. OTHER NAME(S)		
3. LOCATION OF Dept. of P & Z NEGATIVES Roll #1-14				
6. SPECIFIC LEGAL LOCATION TOWNSHIP _____ RANGE _____ SECTION _____ IF CITY OR TOWN, STREET ADDRESS 1109 North 13th Street		16. THEMATIC CATEGORY Architecture		2. COUNTY
7. CITY OR TOWN IF RURAL, VICINITY St. Joseph		17. DATE(S) OR PERIOD 1888		
8. DESCRIPTION OF LOCATION Legal: Lots 5 & part of 6, Block 7, Roger's 2nd Addition.		18. STYLE OR DESIGN 49		
9. COORDINATES UTM LAT LONG		19. ARCHITECT OR ENGINEER		4. PRESENT LOCAL NAME(S) OR DESIGNATION(S)
10. SITE () STRUCTURE () BUILDING (X) OBJECT ()		20. CONTRACTOR OR BUILDER CIA		
11. ON NATIONAL REGISTER? YES () NO (X)		21. ORIGINAL USE, IF APPARENT OB		
12. IS IT ELIGIBLE? YES () NO (X)		22. PRESENT USE		5. OTHER NAME(S)
13. PART OF ESTAB. HIST. DISTRICT? YES () NO (X)		23. OWNERSHIP PUBLIC () PRIVATE (X)		
14. DISTRICT POTENTIAL? YES (X) NO ()		24. OWNER'S NAME AND ADDRESS IF KNOWN Edward C. Woodral		
15. NAME OF ESTABLISHED DISTRICT		25. OPEN TO PUBLIC? YES () NO (X)		6. TOWNSHIP
42. FURTHER DESCRIPTION OF IMPORTANT FEATURES		26. LOCAL CONTACT PERSON OR ORGANIZATION		
43. HISTORY AND SIGNIFICANCE Noncontributing.		27. OTHER SURVEYS IN WHICH INCLUDED		
44. DESCRIPTION OF ENVIRONMENT AND OUTBUILDINGS		40. VISIBLE FROM PUBLIC ROAD? YES (X) NO ()		RANGE
45. SOURCES OF INFORMATION B.P. #472 12/20/88 C.W. Keefer Res. \$600		41. DISTANCE FROM AND FRONTAGE ON ROAD		
46. PREPARED BY Mary Jo Winder		47. ORGANIZATION City of St. Joseph		
48. DATE 4/88		49. REVISION DATE(S)		SECTION
49. REVISION DATE(S)				

RETURN THIS FORM WHEN COMPLETED TO: OFFICE OF HISTORIC PRESERVATION
P.O. BOX 176
JEFFERSON CITY, MISSOURI 65102

IF ADDITIONAL SPACE IS NEEDED, ATTACH
SEPARATE SHEET(S) TO THIS FORM



MISSOURI OFFICE OF HISTORIC PRESERVATION

ARCHITECTURAL/HISTORIC INVENTORY SURVEY FORM

BNA5006-064

1. NO. 322		4. PRESENT LOCAL NAME(S) OR DESIGNATION(S)		1. NO.
2. COUNTY Buchanan		5. OTHER NAME(S)		
3. LOCATION OF Dept. of P & Z NEGATIVES Roll #1-11				
6. SPECIFIC LEGAL LOCATION TOWNSHIP _____ RANGE _____ SECTION _____ IF CITY OR TOWN, STREET ADDRESS 1115-19 North 13th Street		16. THEMATIC CATEGORY Architecture		2. COUNTY
7. CITY OR TOWN IF RURAL, VICINITY St. Joseph		17. DATE(S) OR PERIOD 1889/1915		
8. DESCRIPTION OF LOCATION Legal: Part of Lot 8 and Lot 9, Block 7, Roger's 2nd Addition.		18. STYLE OR DESIGN 99		
9. COORDINATES UTM LAT _____ LONG _____		19. ARCHITECT OR ENGINEER		4. PRESENT LOCAL NAME(S) OR DESIGNATION(S)
10. SITE () STRUCTURE () BUILDING (X) OBJECT ()		20. CONTRACTOR OR BUILDER		
11. ON NATIONAL REGISTER? YES () NO (X)		21. ORIGINAL USE, IF APPARENT		
12. IS IT ELIGIBLE? YES () NO (X)		22. PRESENT USE Fu		5. OTHER NAME(S)
13. PART OF ESTAB. HIST. DISTRICT? YES () NO (X)		23. OWNERSHIP PUBLIC () PRIVATE (X)		
14. DISTRICT POTENTIAL? YES (X) NO ()		24. OWNER'S NAME AND ADDRESS IF KNOWN		
15. NAME OF ESTABLISHED DISTRICT		25. OPEN TO PUBLIC? YES () NO (X)		6. TOWNSHIP
42. FURTHER DESCRIPTION OF IMPORTANT FEATURES		26. LOCAL CONTACT PERSON OR ORGANIZATION		
		27. OTHER SURVEYS IN WHICH INCLUDED		
43. HISTORY AND SIGNIFICANCE Noncontributing.		40. VISIBLE FROM PUBLIC ROAD? YES (X) NO ()		RANGE
		41. DISTANCE FROM AND FRONTAGE ON ROAD		
		PHOTO MUST BE PROVIDED		
44. DESCRIPTION OF ENVIRONMENT AND OUTBUILDINGS		46. PREPARED BY Mary Jo Winder		SECTION
45. SOURCES OF INFORMATION B.P. #A116 3/18/89 Henry Bullard Church \$250 B.P. #2201 6/15/92 Presb. Church \$2,000 B.P. #9279 4/15/15 J.H. Holloway Church to Res. \$600		47. ORGANIZATION City of St. Joseph		
RETURN THIS FORM WHEN COMPLETED TO: OFFICE OF HISTORIC PRESERVATION P.O. BOX 176 JEFFERSON CITY, MISSOURI 65102		48. DATE 4/88		
49. REVISION DATE(S)				



MISSOURI OFFICE OF HISTORIC PRESERVATION

ARCHITECTURAL/HISTORIC INVENTORY SURVEY FORM

BNA5006-065

1. NO. 324		4. PRESENT LOCAL NAME(S) OR DESIGNATION(S)		1. NO.
2. COUNTY Buchanan		5. OTHER NAME(S)		
3. LOCATION OF Dept. of P & Z NEGATIVES Roll #1-9				2. COUNTY
6. SPECIFIC LEGAL LOCATION TOWNSHIP _____ RANGE _____ SECTION _____ IF CITY OR TOWN, STREET ADDRESS 1116 N. 13th Street		16. THEMATIC CATEGORY Architecture		
7. CITY OR TOWN IF RURAL, VICINITY St. Joseph		17. DATE(S) OR PERIOD 1906		4. PRESENT LOCAL NAME(S) OR DESIGNATION(S)
9. DESCRIPTION OF LOCATION Legal: Parts of Lots 7-10, Block 8, Roger's 2nd Addition		18. STYLE OR DESIGN 50 18 Arts & Crafts/Colonial Revival		
		19. ARCHITECT OR ENGINEER		5. OTHER NAME(S)
		20. CONTRACTOR OR BUILDER 25 20		
		21. ORIGINAL USE, IF APPARENT DIA Single Family Residence		6. TOWNSHIP
		22. PRESENT USE Same FU		
		23. OWNERSHIP PUBLIC () PRIVATE (X)		RANGE
		24. OWNER'S NAME AND ADDRESS Charles Morriss 1116 North 13th		
9. COORDINATES UTM LAT LONG		25. YES () NO (X)		SECTION
10. SITE () STRUCTURE () BUILDING (X) OBJECT ()		26. LOCAL CONTACT PERSON OR ORGANIZATION		
11. ON NATIONAL REGISTER? YES () NO (X)		27. OTHER SURVEYS IN WHICH INCLUDED		
12. IS IT ELIGIBLE? YES (X) NO ()				
13. PART OF ESTAB. YES () NO (X)				
14. DISTRICT YES (X) POTENTIAL? NO ()				
15. NAME OF ESTABLISHED DISTRICT				
42. FURTHER DESCRIPTION OF IMPORTANT FEATURES 2 story, 2 bay, front gable, rectangular plan, frame dwelling. Boxed roof cornice and narrow entablature at level of roof base. Porch attached to front elevation (north) has square columns that support an entablature and hip roof, open slat railing and lattice foundation infill. Left bay contains entry within wide frame w/fluted sides; right bay contains a wide 4/1 window. Upper portion has a grouping of a wide 1/1 double hung window w/ 1/1 double hung sidelights in slightly projecting center portion; gable wall above projects and contains small paired vented openings. Center projection and gable walls are wood shingled above entablature.		PHOTO MUST BE PROVIDED		
43. HISTORY AND SIGNIFICANCE Building permit records indicate construction in 1906 for applicant, C. T. Miller. It has a high degree of architectural integrity and is significant as a representation of of early 20th century Colonial Revival residential building type.				
44. DESCRIPTION OF ENVIRONMENT AND OUTBUILDINGS In residential neighborhood of primarily ca1885-1920 buildings.				
45. SOURCES OF INFORMATION BP# 3243, 4/7/06; site		46. PREPARED BY Mary Jo Winder		
RETURN THIS FORM WHEN COMPLETED TO: OFFICE OF HISTORIC PRESERVATION P.O. BOX 176 JEFFERSON CITY, MISSOURI 65102		47. ORGANIZATION City of St. Joseph		
48. DATE 2/88		49. REVISION DATE(S)		



MISSOURI OFFICE OF HISTORIC PRESERVATION

ARCHITECTURAL/HISTORIC INVENTORY SURVEY FORM

BN A5006-066

1. NO. 325		4. PRESENT LOCAL NAME(S) OR DESIGNATION(S)		1. NO.
2. COUNTY Buchanan		5. OTHER NAME(S)		
3. LOCATION OF Dept. of P & Z NEGATIVES Roll #1-8				
6. SPECIFIC LEGAL LOCATION TOWNSHIP _____ RANGE _____ SECTION _____ IF CITY OR TOWN, STREET ADDRESS 1118 N. 13th Street		16. THEMATIC CATEGORY Architecture		2. COUNTY
7. CITY OR TOWN IF RURAL, VICINITY St. Joseph		17. DATE(S) OR PERIOD *cl870(Italianate) 1910		
9. DESCRIPTION OF LOCATION Legal: S. 30' of N. 63', Blk. 8, Roger's 2nd Addn.		18. STYLE OR DESIGN 4 square/ Colonial Revival		
10. COORDINATES UTM LAT _____ LONG _____		19. ARCHITECT OR ENGINEER		4. PRESENT LOCAL NAME(S) OR DESIGNATION(S)
11. ON NATIONAL REGISTER? YES () NO (X)		20. CONTRACTOR OR BUILDER 22		
12. IS IT ELIGIBLE? YES (X) NO ()		21. ORIGINAL USE, IF APPARENT Single Family Residence OIA		
13. PART OF ESTAB. HIST. DISTRICT? YES () NO (X)		22. PRESENT USE vacant Fu		5. OTHER NAME(S)
14. DISTRICT POTENTIAL? YES (X) NO ()		23. OWNERSHIP PUBLIC () PRIVATE (X)		
15. NAME OF ESTABLISHED DISTRICT		24. OWNER'S NAME AND ADDRESS IF KNOWN		
42. FURTHER DESCRIPTION OF IMPORTANT FEATURES 2½ story, 3 bay, asymmetrical, frame dwelling w/ hip roof w/ center front gable projection and boxed cornice. Porch attached to front elevation has wood Tuscan columns that support a plain entablature and hip roof with centered gable w/ fish-scale shingle walls which repeats the treatment of gable on primary roof. Left is one side of side bay window projection which contains a 1/1 window unit; center bay contains a picture window w/transom and right bay contains single door entry w/transom. Symmetrical upper facade has 2 bays, each contains a 1/1 double hung window; centered roof gable has paired single light window units centered in it.		25. OPEN TO PUBLIC? YES () NO (X)		6. TOWNSHIP
43. HISTORY AND SIGNIFICANCE		26. LOCAL CONTACT PERSON OR ORGANIZATION		
44. DESCRIPTION OF ENVIRONMENT AND OUTBUILDINGS In residential neighborhood of primarily ca1885-1920 buildings.		27. OTHER SURVEYS IN WHICH INCLUDED		
45. SOURCES OF INFORMATION BP# A 5816, 6/28/10; site		46. PREPARED BY Mary Jo Winder		RANGE
RETURN THIS FORM WHEN COMPLETED TO: OFFICE OF HISTORIC PRESERVATION P.O. BOX 176 JEFFERSON CITY, MISSOURI 65102		47. ORGANIZATION City of St. Joseph		
48. DATE 2/88		49. REVISION DATE(S)		
43. ADDITIONAL SPACE IS NEEDED, ATTACH SEPARATE SHEET(S) TO THIS FORM				SECTION

PHOTO
MUST

BE
PROVIDED



MISSOURI OFFICE OF HISTORIC PRESERVATION

ARCHITECTURAL/HISTORIC INVENTORY SURVEY FORM

BNAS006-07

1. NO. 326		4. PRESENT LOCAL NAME(S) OR DESIGNATION(S)		1. NO.
2. COUNTY Buchanan		5. OTHER NAME(S)		
3. LOCATION of Dept. of P & Z NEGATIVES Roll #1-7				4. PRESENT LOCAL NAME(S) OR DESIGNATION(S)
6. SPECIFIC LEGAL LOCATION TOWNSHIP RANGE SECTION IF CITY OR TOWN, STREET ADDRESS 1120 North 13th Street		16. THEMATIC CATEGORY Architecture		
7. CITY OR TOWN IF RURAL, VICINITY St. Joseph		17. DATE(S) OR PERIOD 1907		29. BASEMENT? YES () NO ()
9. DESCRIPTION OF LOCATION Legal: N. 30' Lots 8,9,10, Blk 8, Rogers's 2nd Addition		18. STYLE OR DESIGN 01 4 Square/Classic Revival		
		19. ARCHITECT OR ENGINEER		31. WALL CONSTRUCTION Frame
		20. CONTRACTOR OR BUILDER 22		
		21. ORIGINAL USE, IF APPARENT 01A Single Family Dwelling		33. NO. OF BAYS FRONT 2 SIDE
		22. PRESENT USE Same Fu		
		23. OWNERSHIP PUBLIC () PRIVATE (X)		35. PLAN SHAPE Rectangular
		24. OWNER'S NAME AND ADDRESS IF KNOWN		
9. COORDINATES UTM LAT LONG		25. OPEN TO PUBLIC? YES () NO (X)		37. CONDITION INTERIOR EXTERIOR Poor
10. SITE () STRUCTURE () BUILDING (X) OBJECT ()		26. LOCAL CONTACT PERSON OR ORGANIZATION		
11. ON NATIONAL REGISTER? YES () NO (X)		27. OTHER SURVEYS IN WHICH INCLUDED		39. ENDANGERED? YES (XX) BY WHAT? NO ()
12. IS IT ELIGIBLE? YES (X) NO ()				
13. PART OF ESTAB. YES () HIST. DISTRICT? NO (X)				41. DISTANCE FROM AND FRONTAGE ON ROAD
14. DISTRICT POTENTIAL? YES (X) NO ()				
15. NAME OF ESTABLISHED DISTRICT				
42. FURTHER DESCRIPTION OF IMPORTANT FEATURES 2 1/2 story, 2 bay, asymmetrical, frame dwelling w/hip roof w/gable projection and internal, brick chimney; plain frieze and corner boards. Porch attached to front elevation (east) has been remodeled w/wrought iron supports that support hip roof. Left bay contains single door w/transom; right bay has wide 1/1 double hung window. Symmetrical upper facade has a 1/1 window in each bay. Gable projection contains small, paired single light windows and has fish-scale shingle wall. Shutters are a later addition.		PHOTO MUST BE PROVIDED		5. OTHER NAME(S)
43. HISTORY AND SIGNIFICANCE Building permit records indicate construction in 1907 for applicant, F. D. Speer. It has a moderate-high degree of architectural integrity and is significant as a representation of early 20th century Classic Revival residential property type.				
44. DESCRIPTION OF ENVIRONMENT AND OUTBUILDINGS In residential neighborhood primarily of ca1885-1920 buildings.				RANGE
45. SOURCES OF INFORMATION BP# 4070, 3/30/07; site		46. PREPARED BY Mary Jo Winder		
RETURN THIS FORM WHEN COMPLETED TO: OFFICE OF HISTORIC PRESERVATION P.O. BOX 176 JEFFERSON CITY, MISSOURI 65102		47. ORGANIZATION City of St. Joseph		
IF ADDITIONAL SPACE IS NEEDED, ATTACH SEPARATE SHEET(S) TO THIS FORM		48. DATE 4/88		
		49. REVISION DATE(S)		



MISSOURI OFFICE OF HISTORIC PRESERVATION

ARCHITECTURAL/HISTORIC INVENTORY SURVEY FORM

BNA5006-064

1. NO. 315		4. PRESENT LOCAL NAME(S) OR DESIGNATION(S)		1. NO.	
2. COUNTY Buchanan		5. OTHER NAME(S)			2. COUNTY
3. LOCATION OF Dept. of P & Z NEGATIVES Roll #10-21					
6. SPECIFIC LEGAL LOCATION TOWNSHIP _____ RANGE _____ SECTION _____ IF CITY OR TOWN, STREET ADDRESS 813 North 17th Street		16. THEMATIC CATEGORY Architecture		2. COUNTY	
7. CITY OR TOWN IF RURAL, VICINITY St. Joseph		17. DATE(S) OR PERIOD c.1880			
9. DESCRIPTION OF LOCATION Legal: Lot 4, Carolus Subdivisio		18. STYLE OR DESIGN Vernacular 14		4. PRESENT LOCAL NAME(S) OR DESIGNATION(S)	
		19. ARCHITECT OR ENGINEER 20			
		20. CONTRACTOR OR BUILDER Fu		4. PRESENT LOCAL NAME(S) OR DESIGNATION(S)	
		21. ORIGINAL USE, IF APPARENT single family residence DIA			
		22. PRESENT USE Same		4. PRESENT LOCAL NAME(S) OR DESIGNATION(S)	
		23. OWNERSHIP PUBLIC () PRIVATE (X)			
		24. OWNER'S NAME AND ADDRESS Chloe Rolls - 813 North 17th		4. PRESENT LOCAL NAME(S) OR DESIGNATION(S)	
		25. YES () NO (X)			
9. COORDINATES UTM LAT LONG		26. LOCAL CONTACT PERSON OR ORGANIZATION		5. OTHER NAME(S)	
10. SITE () STRUCTURE () BUILDING (X) OBJECT ()		27. OTHER SURVEYS IN WHICH INCLUDED			
11. ON NATIONAL REGISTER? YES () NO (X)		28. NO. OF STORIES 1-1		6. TOWNSHIP	
12. IS IT ELIGIBLE? YES (X) NO ()		29. BASEMENT? YES () NO ()			
13. PART OF ESTAB. HIST. DISTRICT? YES () NO (X)		30. FOUNDATION MATERIAL		6. TOWNSHIP	
14. DISTRICT POTENTIAL? YES (X) NO ()		31. WALL CONSTRUCTION Frame			
15. NAME OF ESTABLISHED DISTRICT		32. ROOF TYPE AND MATERIAL Gable/Comp. Shingle GB 63		6. TOWNSHIP	
		33. NO. OF BAYS FRONT 3 SIDE GB			
		34. WALL TREATMENT Asbestos Shingle 64		6. TOWNSHIP	
		35. PLAN SHAPE "I" "			
		36. CHANGES (EXPLAIN IN NO. 42) ADDITION (X) ALTERED (X) MOVED ()		6. TOWNSHIP	
		37. CONDITION INTERIOR EXTERIOR Fair			
		38. PRESERVATION UNDERWAY? YES () NO (XX)		6. TOWNSHIP	
		39. ENDANGERED? BY WHAT? YES (XX) NO ()			
		40. VISIBLE FROM PUBLIC ROAD? YES (X) NO ()		6. TOWNSHIP	
		41. DISTANCE FROM AND FRONTAGE ON ROAD			
42. FURTHER DESCRIPTION OF IMPORTANT FEATURES 1 story, 3 bay, asymmetrical, frame dwelling w/gable roof w/molded cornice and centralized brick chimneys. Porch attached to front gable roof wing has Tuscan corner columns, open slat railing, lattice foundation infill and hip roof; it shelters the center bay w/single door and right bay w/picture window w/transom. A small light window is centered above in gable wall. Left bay is west wall of rear "L" wing; it contains a 1/1 double hung window. The rear wing may be a later addition. Asbestos siding is a later alteration.		PHOTO MUST BE PROVIDED		6. TOWNSHIP	
43. HISTORY AND SIGNIFICANCE					
44. DESCRIPTION OF ENVIRONMENT AND OUTBUILDINGS Residential neighborhood to north of property; commercial to south; cemetary in block west of property.				6. TOWNSHIP	
45. SOURCES OF INFORMATION Site 1911 Sanborn Maps					
46. PREPARED BY Mary Jo Winder				6. TOWNSHIP	
47. ORGANIZATION City of St. Joseph					
48. DATE 3/88 49. REVISION DATE(S)				6. TOWNSHIP	
RETURN THIS FORM WHEN COMPLETED TO: OFFICE OF HISTORIC PRESERVATION P.O. BOX 176 JEFFERSON CITY, MISSOURI 65102					
IF ADDITIONAL SPACE IS NEEDED, ATTACH SEPARATE SHEET(S) TO THIS FORM				6. TOWNSHIP	



MISSOURI OFFICE OF HISTORIC PRESERVATION

ARCHITECTURAL/HISTORIC INVENTORY SURVEY FORM

BNA5006-069

1. NO. 254		4. PRESENT LOCAL NAME(S) OR DESIGNATION(S)		1. NO.
2. COUNTY Buchanan		5. OTHER NAME(S)		
3. LOCATION OF Dept. of P & Z NEGATIVES Roll #10-20				
6. SPECIFIC LEGAL LOCATION TOWNSHIP _____ RANGE _____ SECTION _____ IF CITY OR TOWN, STREET ADDRESS 911 North 17th		16. THEMATIC CATEGORY Architecture		2. COUNTY
7. CITY OR TOWN IF RURAL, VICINITY St. Joseph		17. DATE(S) OR PERIOD c.1860/1902		
8. DESCRIPTION OF LOCATION Legal: Lots 1 & 2, Block 3, Oliver Glass & Wilson's Addition		18. STYLE OR DESIGN Vernacular 08		
9. COORDINATES UTM LAT _____ LONG _____		19. ARCHITECT OR ENGINEER 1		4. PRESENT LOCAL NAME(S) OR DESIGNATION(S)
10. SITE () STRUCTURE () BUILDING (X) OBJECT ()		20. CONTRACTOR OR BUILDER Aw		
11. ON NATIONAL REGISTER? YES () NO (X)		21. ORIGINAL USE, IF APPARENT Single Family Residence		
12. IS IT ELIGIBLE? YES (X) NO ()		22. PRESENT USE Same		5. OTHER NAME(S)
13. PART OF ESTAB. HIST. DISTRICT? YES () NO (X)		23. OWNERSHIP PUBLIC () PRIVATE (X)		
14. DISTRICT POTENTIAL? YES (X) NO ()		24. OWNER'S NAME AND ADDRESS Michael S. Hernandez		
15. NAME OF ESTABLISHED DISTRICT		25. YES () NO (X)		6. TOWNSHIP
42. FURTHER DESCRIPTION OF IMPORTANT FEATURES 1 story, 3 bay, asymmetrical frame dwelling w/gable roof; primary elevation on south side has paired 2/2 double hung windows in left bay and a single window in right bay; both have plain frames w/narrow cornices. Single door entry in center bay has been altered. Side elevation on streetside (west) elevation has two 1/1 double hung windows and shed roof porch attached to wall above; supports are narrow square posts w/capitals; they support an ornamented frieze board and roof. Ornamented gable.		26. LOCAL CONTACT PERSON OR ORGANIZATION		
43. HISTORY AND SIGNIFICANCE		27. OTHER SURVEYS IN WHICH INCLUDED		
44. DESCRIPTION OF ENVIRONMENT AND OUTBUILDINGS In residential neighborhood of primarily ca1885-1920 buildings; cemetery on opposite side of 17th Street.		45. SOURCES OF INFORMATION BP# A 464, 8/13/02; site 1888, 1911 Sanborn Maps		RANGE
46. PREPARED BY Mary Jo Winder		47. ORGANIZATION City of St. Joseph		
48. DATE 3/88		49. REVISION DATE(S)		
RETURN THIS FORM WHEN COMPLETED TO: OFFICE OF HISTORIC PRESERVATION P.O. BOX 176 JEFFERSON CITY, MISSOURI 65102				SECTION

Building permit records indicate a construction phase in 1902 for applicant, J. Sommerhouser, however, the building is probably ca1860 (permit specifies remodeling). It has a moderate-high degree of architectural integrity and is significant as a representation of late 19th century vernacular residential property type w/Queen Anne features.



MISSOURI OFFICE OF HISTORIC PRESERVATION

ARCHITECTURAL/HISTORIC INVENTORY SURVEY FORM

BNA5006-070

1. NO. 302		4. PRESENT LOCAL NAME(S) OR DESIGNATION(S)		1. NO.	
2. COUNTY Buchanan		5. OTHER NAME(S)		2. COUNTY	
3. LOCATION OF Dept. of P & A NEGATIVES Roll #10-19				4. PRESENT LOCAL NAME(S) OR DESIGNATION(S)	
6. SPECIFIC LEGAL LOCATION TOWNSHIP _____ RANGE _____ SECTION _____ IF CITY OR TOWN, STREET ADDRESS 1011 N. 17th		16. THEMATIC CATEGORY Architecture		28. NO. OF STORIES 1 - 1	
7. CITY OR TOWN IF RURAL, VICINITY St. Joseph		17. DATE(S) OR PERIOD c1860/1899		29. BASEMENT? YES () NO ()	
9. DESCRIPTION OF LOCATION Legal: Lot 24, Block 4, Oliver Glass & Wilson's Addition		18. STYLE OR DESIGN Vernacular 07		30. FOUNDATION MATERIAL	
		19. ARCHITECT OR ENGINEER 22		31. WALL CONSTRUCTION Frame wu	
		20. CONTRACTOR OR BUILDER OH		32. ROOF TYPE AND MATERIAL Gable/Comp. Shingle 12 58 63	
		21. ORIGINAL USE, IF APPARENT DIA Single family residence		33. NO. OF BAYS FRONT 4 SIDE	
		22. PRESENT USE Same		34. WALL TREATMENT Clapboard 21	
		23. OWNERSHIP PUBLIC () PRIVATE (X)		35. PLAN SHAPE "L"	
		24. OWNER'S NAME AND ADDRESS IF KNOWN		36. CHANGES ADDITION () (EXPLAIN IN NO. 42) ALTERED (XX) MOVED ()	
9. COORDINATES UTM LAT LONG		25. OPEN TO PUBLIC? YES () NO (X)		37. CONDITION INTERIOR EXTERIOR Fair	
10. SITE () STRUCTURE () BUILDING (X) OBJECT ()		26. LOCAL CONTACT PERSON OR ORGANIZATION		38. PRESERVATION UNDERWAY? YES () NO (XX)	
11. ON NATIONAL REGISTER? YES () NO (X)		27. OTHER SURVEYS IN WHICH INCLUDED		39. ENDANGERED? YES (XX) BY WHAT? NO () Poor Maintenance	
12. IS IT ELIGIBLE? YES (X) NO ()				40. VISIBLE FROM PUBLIC ROAD? YES (X) NO ()	
13. PART OF ESTAB. YES () HIST. DISTRICT? NO (X)				41. DISTANCE FROM AND FRONTAGE ON ROAD	
14. DISTRICT POTENTIAL? YES (X) NO ()					
15. NAME OF ESTABLISHED DISTRICT					
42. FURTHER DESCRIPTION OF IMPORTANT FEATURES 1 story, 4 bay, asymmetrical, frame dwelling w/gable roof and cen- tralized brick chimney. Left bay of front elevation (west) is pro- jecting front gable "L" wing contains paired 2/2 double hung windows; gable wall is ornamented w/fishscale shingle siding. Porch attached to inside of "L" has simple post supports and flat roof; it shelters single door w/transom and smaller 2/2 double hung window. Right bay is shed roof south elevation addition that contains small window		PHOTO MUST BE PROVIDED		5. OTHER NAME(S)	
43. HISTORY AND SIGNIFICANCE Fenestration has plain frames w/heavy cornice molding (except on shed addition).				6. TOWNSHIP	
Building permit records indicate a construction phase in 1899 for applicant, Margaret Kennedy; however original construction probably occurred ca1860. It has a moderate-high degree of architectural integrity and is significant as a representation of late 19th century vernacular residential property type w/Greek Revival influence.				RANGE	
44. DESCRIPTION OF ENVIRONMENT AND OUTBUILDINGS In residential neighborhood of primarily ca1885-1920 buildings.				SECTION	
45. SOURCES OF INFORMATION BP# D 131, 8/3/99; site 1888, 1911 Sanborn Maps		46. PREPARED BY Mary Jo Winder			
RETURN THIS FORM WHEN COMPLETED TO: OFFICE OF HISTORIC PRESERVATION P.O. BOX 176 JEFFERSON CITY, MISSOURI 65102		47. ORGANIZATION City of St. Joseph			
48. DATE 3/88		49. REVISION DATE(S)			



MISSOURI OFFICE OF HISTORIC PRESERVATION

ARCHITECTURAL/HISTORIC INVENTORY SURVEY FORM

BNA5006-071

1. NO. 188		4. PRESENT LOCAL NAME(S) OR DESIGNATION(S)		1. NO.	
2. COUNTY Buchanan		5. OTHER NAME(S)			2. COUNTY
3. LOCATION of Dept. of P & Z NEGATIVES Roll #16-12					
6. SPECIFIC LEGAL LOCATION TOWNSHIP _____ RANGE _____ SECTION _____ IF CITY OR TOWN, STREET ADDRESS SW Corner 18th & Highly		16. THEMATIC CATEGORY Architecture		28. NO. OF STORIES	
7. CITY OR TOWN IF RURAL, VICINITY St. Joseph		17. DATE(S) OR PERIOD 1953		29. BASEMENT? YES () NO ()	
9. DESCRIPTION OF LOCATION Legal: Lot 7 -14, Blk. 5, Oliver, Glass & Wilson's Addn.		18. STYLE OR DESIGN		30. FOUNDATION MATERIAL	
9. COORDINATES UTM LAT LONG		19. ARCHITECT OR ENGINEER		31. WALL CONSTRUCTION	
10. SITE () STRUCTURE () BUILDING (X) OBJECT ()		20. CONTRACTOR OR BUILDER		32. ROOF TYPE AND MATERIAL	
11. ON NATIONAL REGISTER? YES () NO (X)		21. ORIGINAL USE, IF APPARENT		33. NO. OF BAYS FRONT SIDE	
12. IS IT ELIGIBLE? YES () NO (X)		22. PRESENT USE		34. WALL TREATMENT	
13. PART OF ESTAB. YES () HIST. DISTRICT? NO (X)		23. OWNERSHIP PUBLIC () PRIVATE (X)		35. PLAN SHAPE	
14. DISTRICT POTENTIAL? YES (X) NO ()		24. OWNER'S NAME AND ADDRESS IF KNOWN		36. CHANGES (EXPLAIN IN NO. 42) ADDITION () ALTERED () MOVED ()	
15. NAME OF ESTABLISHED DISTRICT		25. OPEN TO PUBLIC? YES () NO (X)		37. CONDITION INTERIOR EXTERIOR	
42. FURTHER DESCRIPTION OF IMPORTANT FEATURES		26. LOCAL CONTACT PERSON OR ORGANIZATION		38. PRESERVATION UNDERWAY? YES () NO ()	
43. HISTORY AND SIGNIFICANCE Noncontributing.		27. OTHER SURVEYS IN WHICH INCLUDED		39. ENDANGERED? BY WHAT? YES () NO ()	
44. DESCRIPTION OF ENVIRONMENT AND OUTBUILDINGS		PHOTO MUST BE PROVIDED		40. VISIBLE FROM PUBLIC ROAD? YES (X) NO ()	
45. SOURCES OF INFORMATION BP #15643 7/9/53 Church of God Church \$5,000		46. PREPARED BY Mary Jo Winder		41. DISTANCE FROM AND FRONTAGE ON ROAD	
47. ORGANIZATION City of St. Joseph		48. DATE		5. OTHER NAME(S)	
49. REVISION DATE(S)		4/88			6. TOWNSHIP
RETURN THIS FORM WHEN COMPLETED TO: OFFICE OF HISTORIC PRESERVATION P.O. BOX 176 JEFFERSON CITY, MISSOURI 65102				RANGE	
IF ADDITIONAL SPACE IS NEEDED, ATTACH SEPARATE SHEET(S) TO THIS FORM					SECTION



MISSOURI OFFICE OF HISTORIC PRESERVATION

ARCHITECTURAL/HISTORIC INVENTORY SURVEY FORM

BNA5006-072

1. NO. 305		4. PRESENT LOCAL NAME(S) OR DESIGNATION(S)		1. NO.
2. COUNTY Buchanan		5. OTHER NAME(S)		2. COUNTY
3. LOCATION OF Dept. of P & Z NEGATIVES Roll #16-17				4. PRESENT LOCAL NAME(S) OR DESIGNATION(S)
6. SPECIFIC LEGAL LOCATION TOWNSHIP _____ RANGE _____ SECTION _____ IF CITY OR TOWN, STREET ADDRESS 902 North 18th		16. THEMATIC CATEGORY Architecture		2. COUNTY
7. CITY OR TOWN St. Joseph IF RURAL, VICINITY		17. DATE(S) OR PERIOD 1923		4. PRESENT LOCAL NAME(S) OR DESIGNATION(S)
9. DESCRIPTION OF LOCATION Legal: Part Lots 13-15, Block 3, Oliver Glass & Wilson's Addition		18. STYLE OR DESIGN Bungalow 65 22		2. COUNTY
		19. ARCHITECT OR ENGINEER		4. PRESENT LOCAL NAME(S) OR DESIGNATION(S)
		20. CONTRACTOR OR BUILDER 20 61		2. COUNTY
		21. ORIGINAL USE, IF APPARENT Single Family Residence 01A TG		4. PRESENT LOCAL NAME(S) OR DESIGNATION(S)
		22. PRESENT USE Same		2. COUNTY
		23. OWNERSHIP PUBLIC () PRIVATE (X)		4. PRESENT LOCAL NAME(S) OR DESIGNATION(S)
9. COORDINATES LAT _____ LONG _____ UTM		24. OWNER'S NAME AND ADDRESS William E. Maxwell		2. COUNTY
10. SITE () BUILDING (X)		25. YES () NO (X)		4. PRESENT LOCAL NAME(S) OR DESIGNATION(S)
11. ON NATIONAL REGISTER? YES () NO (X)		26. LOCAL CONTACT PERSON OR ORGANIZATION		2. COUNTY
12. IS IT ELIGIBLE? YES (X) NO ()		27. OTHER SURVEYS IN WHICH INCLUDED		4. PRESENT LOCAL NAME(S) OR DESIGNATION(S)
13. PART OF ESTAB. HIST. DISTRICT? YES () NO (X)				2. COUNTY
14. DISTRICT POTENTIAL? YES (X) NO ()				4. PRESENT LOCAL NAME(S) OR DESIGNATION(S)
15. NAME OF ESTABLISHED DISTRICT				2. COUNTY
42. FURTHER DESCRIPTION OF IMPORTANT FEATURES 1 1/2 story, 3 bay, asymmetrical, frame dwelling w/side gable roof and offset right and centralized (stucco covered) brick chimneys; plain frieze and corner boards. Left bay contains 8/1 double hung window; 2nd and 3rd bays contain a single door and paired 10/1 double hung windows and are sheltered by a front gable roof porch w/stucco-covered foundation piers w/tapered, square columns that support a shaped entablature; open slat railing; and lattice foundation infill. Porch gable wall has weatherboard siding and is vertically divided by wood strips; projecting verges supported by wood braces; narrow fascia.		<div style="border: 1px solid black; padding: 20px; width: 100%;"> <p style="text-align: center;">PHOTO MUST BE PROVIDED</p> </div>		5. OTHER NAME(S)
43. HISTORY AND SIGNIFICANCE Building permit records indicate construction in 1923 for applicant, A. Deppen & Son. A permit for a similar structure at 908 N. 18th was issued the same year to A. Deppen. It has a high degree of architectural integrity and is significant as a representation of bungalow property type.				6. TOWNSHIP
44. DESCRIPTION OF ENVIRONMENT AND OUTBUILDINGS In residential neighborhood of primarily ca1885-1920 buildings.				RANGE
45. SOURCES OF INFORMATION BP# 1769-5, 6/19/23; site		46. PREPARED BY Mary Jo Winder		SECTION
RETURN THIS FORM WHEN COMPLETED TO: OFFICE OF HISTORIC PRESERVATION P.O. BOX 176 JEFFERSON CITY, MISSOURI 65102		47. ORGANIZATION City of St. Joseph		SECTION
		48. DATE 3/88		SECTION
		49. REVISION DATE(S)		SECTION



MISSOURI OFFICE OF HISTORIC PRESERVATION

ARCHITECTURAL/HISTORIC INVENTORY SURVEY FORM

BNAS006-073

1. NO. 307		4. PRESENT LOCAL NAME(S) OR DESIGNATION(S)		1. NO.
2. COUNTY Buchanan		5. OTHER NAME(S)		
3. LOCATION of Dept. of P & Z NEGATIVES Roll #16-16				2. COUNTY
6. SPECIFIC LEGAL LOCATION TOWNSHIP _____ RANGE _____ SECTION _____ IF CITY OR TOWN, STREET ADDRESS 905 North 18th Street		16. THEMATIC CATEGORY Architecture		
7. CITY OR TOWN IF RURAL, VICINITY St. Joseph		17. DATE(S) OR PERIOD c.1860/1887		4. PRESENT LOCAL NAME(S) OR DESIGNATION(S)
8. DESCRIPTION OF LOCATION Legal: Lots 33-35, Block 8, Oliver Glass & Wilson's Addition		18. STYLE OR DESIGN 49 "I" House w/ wing/Vernacula		
		19. ARCHITECT OR ENGINEER		5. OTHER NAME(S)
		20. CONTRACTOR OR BUILDER 20 61		
		21. ORIGINAL USE, IF APPARENT O/A Single Family Residence		6. TOWNSHIP
		22. PRESENT USE Same		
9. COORDINATES UTM LAT _____ LONG _____		23. OWNERSHIP PUBLIC () PRIVATE (X)		RANGE
		24. OWNER'S NAME AND ADDRESS IF KNOWN Lyle E. Carpenter 905 North 18th		
10. SITE () STRUCTURE () BUILDING (X) OBJECT ()		25. OPEN TO PUBLIC? YES () NO (X)		SECTION
11. ON NATIONAL REGISTER? YES () NO (X)		26. LOCAL CONTACT PERSON OR ORGANIZATION		
12. IS IT ELIGIBLE? YES (X) NO ()		27. OTHER SURVEYS IN WHICH INCLUDED		
13. PART OF ESTAB. HIST. DISTRICT? YES () NO (X)		28. NO. OF STORIES 2		
14. DISTRICT POTENTIAL? YES (X) NO ()		29. BASEMENT? YES () NO ()		
15. NAME OF ESTABLISHED DISTRICT		30. FOUNDATION MATERIAL		
		31. WALL CONSTRUCTION Frame Wu		
		32. ROOF TYPE AND MATERIAL Gable/Comp. Shingle		
		33. NO. OF BAYS FRONT 3 SIDE 4		
		34. WALL TREATMENT Stucco 61		
		35. PLAN SHAPE "L" LS		
		36. CHANGES (EXPLAIN IN NO. 42) ADDITION () ALTERED (XX) MOVED ()		
		37. CONDITION INTERIOR _____ EXTERIOR Good		
		38. PRESERVATION UNDERWAY? YES () NO (XX)		
		39. ENDANGERED? BY WHAT? YES () NO (XX)		
		40. VISIBLE FROM PUBLIC ROAD? YES (X) NO ()		
		41. DISTANCE FROM AND FRONTAGE ON ROAD		
42. FURTHER DESCRIPTION OF IMPORTANT FEATURES 2 story, 3 bay, asymmetrical, frame/stucco dwelling w/hipped gable roof and centralized, brick chimney. "L" plan porch attached to inside of "L" has been recently rehabbed; it has stucco covered enclosed railing, paneled, square column supports, sunburst ornamentation and hip roof. Projecting left bay has picture window w/stained glass transom; typical 2/2 double hung window within contrasting stucco covered surround is centered on 2nd story. Entry in 2nd bay and single window in both stories of right bay. Stucco is recent alteration. Front orientation has been changed from south to west.		PHOTO MUST BE PROVIDED		
43. HISTORY AND SIGNIFICANCE Building permit records indicate construction of an addition in 1887 for applicant, F.B. Rush, however, construction of the "I" plan dwelling probably occurred ca1860. It has a high degree of architectural integrity as a rehabilitated dwelling and is significant as a representation of mid-late 19th century "L" plan "I" house, and for its siting and landscaping.				
44. DESCRIPTION OF ENVIRONMENT AND OUTBUILDINGS In residential neighborhood primarily of ca1885-1920 buildings; on corner lot.				
45. SOURCES OF INFORMATION BP# B 406, 11/16/87; Buchanan County Register of Deeds; City Directory of 1889; site 1889 Sanborn Map		46. PREPARED BY Mary Jo Winder		
RETURN THIS FORM WHEN COMPLETED TO: OFFICE OF HISTORIC PRESERVATION P.O. BOX 176 JEFFERSON CITY, MISSOURI 65102		47. ORGANIZATION City of St. Joseph		
IF ADDITIONAL SPACE IS NEEDED, ATTACH SEPARATE SHEET(S) TO THIS FORM		48. DATE 4/88		
		49. REVISION DATE(S)		



MISSOURI OFFICE OF HISTORIC PRESERVATION

ARCHITECTURAL/HISTORIC INVENTORY SURVEY FORM

BNA-006-074

1. NO. 306		4. PRESENT LOCAL NAME(S) OR DESIGNATION(S)		1. NO.
2. COUNTY Buchanan		5. OTHER NAME(S)		
3. LOCATION OF Dept. of P & Z NEGATIVES Roll #16-18				
6. SPECIFIC LEGAL LOCATION TOWNSHIP _____ RANGE _____ SECTION _____ IF CITY OR TOWN, STREET ADDRESS 908 N. 18th Street		16. THEMATIC CATEGORY Architecture		2. COUNTY
7. CITY OR TOWN IF RURAL, VICINITY St. Joseph		17. DATE(S) OR PERIOD 1923		
9. DESCRIPTION OF LOCATION Legal: Part Lots 13-15, Block 3, Oliver Glass & Wilson's Addition		18. STYLE OR DESIGN Bungalow 65 22		
		19. ARCHITECT OR ENGINEER		4. PRESENT LOCAL NAME(S) OR DESIGNATION(S)
		20. CONTRACTOR OR BUILDER 20		
		21. ORIGINAL USE, IF APPARENT O/A Single family residence		
		22. PRESENT USE Same TQ		5. OTHER NAME(S)
		23. OWNERSHIP PUBLIC () PRIVATE (X)		
		24. OWNER'S NAME AND ADDRESS Wilma M. Montemayor -908 North 18th		
9. COORDINATES UTM LAT _____ LONG _____		25. YES () NO (X)		6. TOWNSHIP
10. SITE () STRUCTURE () BUILDING (X) OBJECT ()		26. LOCAL CONTACT PERSON OR ORGANIZATION		
11. ON NATIONAL REGISTER? YES () NO (X)		27. OTHER SURVEYS IN WHICH INCLUDED		
12. IS IT ELIGIBLE? YES (X) NO ()				RANGE
13. PART OF ESTAB. HIST. DISTRICT? YES () NO (X)				
14. DISTRICT POTENTIAL? YES (X) NO ()				
15. NAME OF ESTABLISHED DISTRICT				SECTION
42. FURTHER DESCRIPTION OF IMPORTANT FEATURES 1½ story, 3 bay, asymmetrical frame dwelling w/side gable roof, plain frieze and corner boards. Front gable roof porch attached over left two bays of front elevation (east) has stucco-covered brick foundation piers w/square tapered corner columns that support a shaped entablature and roof; gable ornamented w/vertical wood strips and wood braces supporting projecting verges. Left bay contains paired 1/1 double hung windows, 2nd has single door; 3rd has a single 1/1 window. Side chimney has hooded pot.		<div style="border: 1px solid black; padding: 10px; width: 100px; margin: 0 auto;"> PHOTO MUST BE PROVIDED </div>		
43. HISTORY AND SIGNIFICANCE Building permit records indicate construction in 1923 for applicant, A. Deppen. A similar structure at 902 N. 18th was constructed the same year for A Deppen & Son. It has a high degree of architectural integrity and is significant as a representation of bungalow property type.				
44. DESCRIPTION OF ENVIRONMENT AND OUTBUILDINGS In residential neighborhood of primarily ca1885-1920 buildings.				
45. SOURCES OF INFORMATION BP# 2089-5, 10/1/23; site		46. PREPARED BY Mary Jo Winder		
		47. ORGANIZATION City of St. Joseph		
RETURN THIS FORM WHEN COMPLETED TO: OFFICE OF HISTORIC PRESERVATION P.O. BOX 176 JEFFERSON, MISSOURI 65102		48. DATE 3/88		49. REVISION DATE(S)



MISSOURI OFFICE OF HISTORIC PRESERVATION

ARCHITECTURAL/HISTORIC INVENTORY SURVEY FORM

BNA5006-075

1. NO. 258		4. PRESENT LOCAL NAME(S) OR DESIGNATION(S)		1. NO.
2. COUNTY Buchanan		5. OTHER NAME(S)		
3. LOCATION OF Dept. of P & Z NEGATIVES Roll #16-1				2. COUNTY
6. SPECIFIC LEGAL LOCATION TOWNSHIP _____ RANGE _____ SECTION _____ IF CITY OR TOWN, STREET ADDRESS 1002 North 18th		16. THEMATIC CATEGORY Architecture		
7. CITY OR TOWN IF RURAL, VICINITY St. Joseph		17. DATE(S) OR PERIOD pre-1887/1905		4. PRESENT LOCAL NAME(S) OR DESIGNATION(S)
9. DESCRIPTION OF LOCATION Legal: Lots 13-18, Block 4, Oliver Glass & Wilson's Addition		18. STYLE OR DESIGN Queen Anne/Greek Revival 07		
		19. ARCHITECT OR ENGINEER		6. TOWNSHIP
		20. CONTRACTOR OR BUILDER 20		
		21. ORIGINAL USE, IF APPARENT Single Family Residence 0B		RANGE
		22. PRESENT USE Same 01A		
		23. OWNERSHIP PUBLIC () PRIVATE (X)		SECTION
		24. OWNER'S NAME AND ADDRESS Dennis Hixson 1002 North 18th		
9. COORDINATES UTM LAT _____ LONG _____		25. YES () NO (X)		
10. SITE () BUILDING (X) STRUCTURE () OBJECT ()		26. LOCAL CONTACT PERSON OR ORGANIZATION		
11. ON NATIONAL REGISTER? YES () NO (X)		27. OTHER SURVEYS IN WHICH INCLUDED		
12. IS IT ELIGIBLE? YES (X) NO ()				
13. PART OF ESTAB. HIST. DISTRICT? YES () NO (X)				
14. DISTRICT POTENTIAL? YES (X) NO ()				
15. NAME OF ESTABLISHED DISTRICT				
42. FURTHER DESCRIPTION OF IMPORTANT FEATURES 1 1/2 story, 3 bay, asymmetrical, frame dwelling w/gable roof. Small side porch shelters recessed left bay that is the east wall of a side & rear addition (1905 construction phase?) and contains a 1/1 double hung window, and a single door entry w/transom; entry is topped w/pediment w/narrow cornice. Porch has been altered w/wrought iron supports and new flat roof; open slat railing is probably c1905. Right bay is projecting front gable wing; it contains paired 2/2 double hung windows within frame w/heavy cornice; window centered above in gable is smaller 1/1 double hung unit. Gable has pendant and spire ornamentation; repeated on south elevation gable.		<div style="border: 1px solid black; padding: 10px; width: 100%;"> <p style="text-align: center;">PHOTO MUST BE PROVIDED</p> </div>		
43. HISTORY AND SIGNIFICANCE Building permit records indicate a construction phase in 1905 for applicant H. G. Weipert; however, the building predates 1887. It has a high degree of architectural integrity and is significant as a representation of vernacular, Queen Anne residential property type.				
44. DESCRIPTION OF ENVIRONMENT AND OUTBUILDINGS In residential neighborhood of primarily ca1885-1920 buildings.				
45. SOURCES OF INFORMATION BP# 3043, 12/1/05; site 1888 Sanborn Map		46. PREPARED BY Mary Jo Winder		
RETURN THIS FORM WHEN COMPLETED TO: OFFICE OF HISTORIC PRESERVATION P.O. BOX 176 JEFFERSON CITY, MISSOURI 65102		47. ORGANIZATION City of St. Joseph		
48. DATE		49. REVISION DATE(S)		



MISSOURI OFFICE OF HISTORIC PRESERVATION

ARCHITECTURAL/HISTORIC INVENTORY SURVEY FORM

BNA5006-076

1. NO. 259		4. PRESENT LOCAL NAME(S) OR DESIGNATION(S)		1. NO.
2. COUNTY Buchanan		5. OTHER NAME(S)		
3. LOCATION OF Dept. of P & Z NEGATIVES Roll #16-2				
6. SPECIFIC LEGAL LOCATION TOWNSHIP _____ RANGE _____ SECTION _____ IF CITY OR TOWN, STREET ADDRESS 1004 N. 18th		16. THEMATIC CATEGORY Architecture		2. COUNTY
7. CITY OR TOWN IF RURAL, VICINITY St. Joseph		17. DATE(S) OR PERIOD ca1870		
9. DESCRIPTION OF LOCATION Legal: Part Lots 13-18, Block 4, Oliver Glass & Wilson's Addition		18. STYLE OR DESIGN Italianate 42 07		
10. COORDINATES UTM LAT _____ LONG _____		19. ARCHITECT OR ENGINEER		4. PRESENT LOCAL NAME(S) OR DESIGNATION(S)
11. ON NATIONAL REGISTER? YES () NO (X)		20. CONTRACTOR OR BUILDER OB		
12. IS IT ELIGIBLE? YES (X) NO ()		21. ORIGINAL USE, IF APPARENT OIA Single family residence		
13. PART OF ESTAB. HIST. DISTRICT? YES () NO (X)		22. PRESENT USE Same		5. OTHER NAME(S)
14. DISTRICT POTENTIAL? YES (X) NO ()		23. OWNERSHIP PUBLIC () PRIVATE (X)		
15. NAME OF ESTABLISHED DISTRICT		24. OWNER'S NAME AND ADDRESS Carolyn Wilson 1004 North 18th		
42. FURTHER DESCRIPTION OF IMPORTANT FEATURES 2 story, 4 bay, asymmetrical, frame dwelling w/truncated hip roof w/boxed cornice, plain frieze and corner boards, and centralized, brick chimney. Recessed left bay contains single door w/transom on 1st story; 2nd has 1/1 double hung window (typical); entry is sheltered by small porch w/wrought iron supports (an alteration). Symmetrical front wing w/2 bays; each contains typical window on both stories. Recessed 4th bay contains typical window, both stories. All fenestration is within plain frames w/narrow cornices.		25. YES () NO (X)		6. TOWNSHIP
43. HISTORY AND SIGNIFICANCE There is no relevant building permit record for this property; however, stylistic features indicate construction ca1870. It has a high degree of architectural integrity and is significant as a representation of vernacular Italianate residential property type.		26. LOCAL CONTACT PERSON OR ORGANIZATION		
44. DESCRIPTION OF ENVIRONMENT AND OUTBUILDINGS In residential neighborhood of primarily ca1885-1920 buildings.		27. OTHER SURVEYS IN WHICH INCLUDED		
45. SOURCES OF INFORMATION Site 1911 Sanborn Map		46. PREPARED BY Mary Jo Winder		RANGE
RETURN THIS FORM WHEN COMPLETED TO: OFFICE OF HISTORIC PRESERVATION P.O. BOX 176 JEFFERSON CITY, MISSOURI 65102		47. ORGANIZATION City of St. Joseph		
48. DATE 3/88		49. REVISION DATE(S)		

SECTION



MISSOURI OFFICE OF HISTORIC PRESERVATION

ARCHITECTURAL/HISTORIC INVENTORY SURVEY FORM

BN 15006-077

1. NO. 260		4. PRESENT LOCAL NAME(S) OR DESIGNATION(S)		1. NO.	
2. COUNTY Buchanan		5. OTHER NAME(S)			2. COUNTY
3. LOCATION OF Dept. of P & L NEGATIVES Roll #16-3					
6. SPECIFIC LEGAL LOCATION TOWNSHIP _____ RANGE _____ SECTION _____ IF CITY OR TOWN, STREET ADDRESS		16. THEMATIC CATEGORY Architecture		4. NO. OF STORIES 2	
7. CITY OR TOWN IF RURAL, VICINITY St. Joseph		17. DATE(S) OR PERIOD 1892			29. BASEMENT? YES () NO ()
9. DESCRIPTION OF LOCATION Legal: Part Lots 13-18, Block 4, Oliver Glass & Wilson's Addition		18. STYLE OR DESIGN 40 21 Queen Anne/Colonial Revival			
10. COORDINATES UTM LAT _____ LONG _____		19. ARCHITECT OR ENGINEER		31. WALL CONSTRUCTION Frame WU	
11. ON NATIONAL REGISTER? YES () NO (X)		20. CONTRACTOR OR BUILDER 20			32. ROOF TYPE AND MATERIAL Trunc. Hip & Gable/Comp Shingle
12. IS IT ELIGIBLE? YES (X) NO ()		21. ORIGINAL USE, IF APPARENT OIA Single Family Residence			
13. PART OF ESTAB. HIST. DISTRICT? YES () NO (X)		22. PRESENT USE Multi-family residence		34. WALL TREATMENT Clapboard 21	
14. DISTRICT POTENTIAL? YES (X) NO ()		23. OWNERSHIP PUBLIC () PRIVATE (X)			35. PLAN SHAPE Irregular
15. NAME OF ESTABLISHED DISTRICT		24. OWNER'S NAME AND ADDRESS Michael E. Crosshite			
25. YES () NO (X)		26. LOCAL CONTACT PERSON OR ORGANIZATION		37. CONDITION INTERIOR _____ EXTERIOR Fair	
27. OTHER SURVEYS IN WHICH INCLUDED		28. PRESERVATION UNDERWAY? YES () NO (X)			39. ENDANGERED? YES (X) BY WHAT? NO () Poor Maintenance
42. FURTHER DESCRIPTION OF IMPORTANT FEATURES 2 story, 3 bay, asymmetrical, frame dwelling w/truncated hip and front gable roof forms, and centralized, brick chimney. Porch attached to projecting front gable wing wraps around to shelter recessed entry bay; it has turned post supports (railing has been removed); center bay contains single door w/transom on 1st, 1/1 double hung window on 2nd (typical); right bay contains picture window w/transom on 1st; paired typical window on 2nd, and diamond shape window center in gable which has molded returns. Recessed lift bay contains single door w/typical window on 2nd. Fenestration is within plain frames w/narrow cornices.		43. HISTORY AND SIGNIFICANCE Building permit records indicate construction in 1892-93 for applicant John F. Imel. It has a moderate-high degree of architectural integrity and is significant as a representation of late 19th century vernacular Queen Anne/Colonial Revival residential property type.			
44. DESCRIPTION OF ENVIRONMENT AND OUTBUILDINGS In residential neighborhood of primarily ca1885-1920 buildings.		46. PREPARED BY Mary Jo Winder		6. TOWNSHIP	
45. SOURCES OF INFORMATION BP# 2450, 10/1/92; # 3049, 8/4/93; site		47. ORGANIZATION City of St. Joseph			RANGE
RETURN THIS FORM WHEN COMPLETED TO: OFFICE OF HISTORIC PRESERVATION P.O. BOX 176 JEFFERSON CITY, MISSOURI 65102		48. DATE 3/88			
49. REVISION DATE(S)					



MISSOURI OFFICE OF HISTORIC PRESERVATION

ARCHITECTURAL/HISTORIC INVENTORY SURVEY FORM

BNAS006-078

1. NO. 261		4. PRESENT LOCAL NAME(S) OR DESIGNATION(S)		1. NO.	
2. COUNTY Buchanan		5. OTHER NAME(S)			
3. LOCATION OF Dept. of P & Z NEGATIVES Roll #16-4					
6. SPECIFIC LEGAL LOCATION TOWNSHIP _____ RANGE _____ SECTION _____ IF CITY OR TOWN, STREET ADDRESS 1008 N. 18th Street		16. THEMATIC CATEGORY Architecture		2. COUNTY	
7. CITY OR TOWN IF RURAL, VICINITY St. Joseph		17. DATE(S) OR PERIOD c.1870/1888			
9. DESCRIPTION OF LOCATION Legal: Lots 13-18, Block 4, Oliver Glass & Wilson's Addition		18. STYLE OR DESIGN 11 Vernacular/Queen Anne			
		19. ARCHITECT OR ENGINEER			
		20. CONTRACTOR OR BUILDER Fu 20			
		21. ORIGINAL USE, IF APPARENT OIA Single family residence			
		22. PRESENT USE Same			
		23. OWNERSHIP PUBLIC () PRIVATE (X)			
		24. OWNER'S NAME AND ADDRESS Martin Hart 1008 North 18th			
9. COORDINATES UTM LAT _____ LONG _____		25. YES () NO (X)			
10. SITE () STRUCTURE () BUILDING (X) OBJECT ()		26. LOCAL CONTACT PERSON OR ORGANIZATION		4. PRESENT LOCAL NAME(S) OR DESIGNATION(S)	
11. ON NATIONAL REGISTER? YES () NO (X)		27. OTHER SURVEYS IN WHICH INCLUDED			
12. IS IT ELIGIBLE? YES (X) NO ()					
13. PART OF ESTAB. HIST. DISTRICT? YES () NO (X)					
14. DISTRICT POTENTIAL? YES (X) NO ()					
15. NAME OF ESTABLISHED DISTRICT					
42. FURTHER DESCRIPTION OF IMPORTANT FEATURES 1 story, 3 bay, asymmetrical frame dwelling w/hip roof and offset left brick chimney. Recessed left bay contains 1/1 double hung window in plain frame w/pediment w/narrow cornice. Veranda shelters center and right bays which contain paired 1/1 couple hung windows and a single door w/transom; both have pediment w/narrow cornice. Porch has turned posts that support a plain entablature, open slat railing and "punched out" pattern foundation infill panels. Shaped chimney pot.		PHOTO MUST BE PROVIDED			
43. HISTORY AND SIGNIFICANCE siding is a later alteration.					
44. DESCRIPTION OF ENVIRONMENT AND OUTBUILDINGS In residential neighborhood of primarily ca1885-1920 buildings.					5. OTHER NAME(S)
45. SOURCES OF INFORMATION BP# BB 415, 6/4/88; site					
RETURN THIS FORM WHEN COMPLETED TO: OFFICE OF HISTORIC PRESERVATION P.O. BOX 176 JEFFERSON CITY, MISSOURI 64102		46. PREPARED BY Mary Jo Winder		6. TOWNSHIP	
		47. ORGANIZATION City of St. Joseph			
		48. DATE 3/88		RANGE	
		49. REVISION DATE(S)			
				SECTION	



MISSOURI OFFICE OF HISTORIC PRESERVATION

ARCHITECTURAL/HISTORIC INVENTORY SURVEY FORM

BNA5006-079

1. NO. 262		4. PRESENT LOCAL NAME(S) OR DESIGNATION(S)		1. NO.
2. COUNTY Buchanan		5. OTHER NAME(S)		
3. LOCATION of Dept. of P & Z NEGATIVES Roll #16-5				
6. SPECIFIC LEGAL LOCATION TOWNSHIP _____ RANGE _____ SECTION _____ IF CITY OR TOWN, STREET ADDRESS 1012 North 18th		16. THEMATIC CATEGORY Architecture		2. COUNTY
7. CITY OR TOWN IF RURAL, VICINITY St. Joseph		17. DATE(S) OR PERIOD 1892-93		
8. DESCRIPTION OF LOCATION Legal: Part Lots 13-18, Block 4, Oliver Glass & Wilson's Addition		18. STYLE OR DESIGN 49		
		19. ARCHITECT OR ENGINEER		4. PRESENT LOCAL NAME(S) OR DESIGNATION(S)
		20. CONTRACTOR OR BUILDER		
		21. ORIGINAL USE, IF APPARENT OIA		
		22. PRESENT USE		5. OTHER NAME(S)
		23. OWNERSHIP PUBLIC () PRIVATE (X)		
		24. OWNER'S NAME AND ADDRESS Ronald G. Long		
9. COORDINATES LAT _____ LONG _____		25. LOCAL CONTACT PERSON OR ORGANIZATION		6. TOWNSHIP
10. SITE () BUILDING (X) STRUCTURE () OBJECT ()		26. LOCAL CONTACT PERSON OR ORGANIZATION		
11. ON NATIONAL REGISTER? YES () NO (X)		27. OTHER SURVEYS IN WHICH INCLUDED		
12. IS IT ELIGIBLE? YES () NO (X)				RANGE
13. PART OF ESTAB. HIST. DISTRICT? YES () NO (X)				
14. DISTRICT POTENTIAL? YES (X) NO ()				
15. NAME OF ESTABLISHED DISTRICT				SECTION
42. FURTHER DESCRIPTION OF IMPORTANT FEATURES		<div style="border: 1px solid black; padding: 20px; width: 100%;"> PHOTO MUST BE PROVIDED </div>		
43. HISTORY AND SIGNIFICANCE Noncontributing				
44. DESCRIPTION OF ENVIRONMENT AND OUTBUILDINGS				
45. SOURCES OF INFORMATION B.P. #2450 10/1/92 Violette Imel Res. \$800 B.P. #3049 8/4/93 Res. \$1,000		46. PREPARED BY Mary Jo Winder		
RETURN THIS FORM WHEN COMPLETED TO: OFFICE OF HISTORIC PRESERVATION P.O. BOX 176 JEFFERSON CITY, MISSOURI 65102		47. ORGANIZATION City of St. Joseph		
48. DATE 3/88		49. REVISION DATE(S)		

IF ADDITIONAL SPACE IS NEEDED, ATTACH



MISSOURI OFFICE OF HISTORIC PRESERVATION

ARCHITECTURAL/HISTORIC INVENTORY SURVEY FORM

BNA5006-08D

1. NO. 265		4. PRESENT LOCAL NAME(S) OR DESIGNATION(S)		1. NO.
2. COUNTY Buchanan		5. OTHER NAME(S)		
3. LOCATION OF Dept. of P & Z NEGATIVES Roll #16-6				2. COUNTY
6. SPECIFIC LEGAL LOCATION TOWNSHIP _____ RANGE _____ SECTION _____ IF CITY OR TOWN, STREET ADDRESS 1018 North 18th		16. THEMATIC CATEGORY Architecture		
7. CITY OR TOWN IF RURAL, VICINITY St. Joseph		17. DATE(S) OR PERIOD 1899		4. PRESENT LOCAL NAME(S) OR DESIGNATION(S)
9. DESCRIPTION OF LOCATION Legal: Part Lots 7-12, Block 4, Oliver Glass & Wilson's Addition		18. STYLE OR DESIGN Vernacular 07		
9. COORDINATES UTM LAT _____ LONG _____		19. ARCHITECT OR ENGINEER		5. OTHER NAME(S)
		20. CONTRACTOR OR BUILDER		
10. SITE () STRUCTURE () BUILDING (X) OBJECT ()		21. ORIGINAL USE, IF APPARENT DIA DH		6. TOWNSHIP
		22. PRESENT USE		
11. ON NATIONAL REGISTER? YES () NO (X)		23. OWNERSHIP PUBLIC () PRIVATE (X)		RANGE
		24. OWNER'S NAME AND ADDRESS Eleanor Pfleiderer 1018 North 18th		
12. IS IT ELIGIBLE? YES () NO (X)		25. YES () NO (X)		SECTION
		26. LOCAL CONTACT PERSON OR ORGANIZATION		
13. PART OF ESTAB. HIST. DISTRICT? YES () NO (X)		27. OTHER SURVEYS IN WHICH INCLUDED		
15. NAME OF ESTABLISHED DISTRICT		28. NO. OF STORIES 1-1		
42. FURTHER DESCRIPTION OF IMPORTANT FEATURES		29. BASEMENT? YES () NO ()		
		30. FOUNDATION MATERIAL		
43. HISTORY AND SIGNIFICANCE Noncontributing		31. WALL CONSTRUCTION WU		
		32. ROOF TYPE AND MATERIAL IG 63 SA		
44. DESCRIPTION OF ENVIRONMENT AND OUTBUILDINGS		33. NO. OF BAYS FRONT SIDE		
		34. WALL TREATMENT DI		
45. SOURCES OF INFORMATION B.P. #D60 7/8/99 John J. Strong Res. \$750		35. PLAN SHAPE		
		36. CHANGES (EXPLAIN IN NO. 42) ADDITION () ALTERED () MOVED ()		
46. PREPARED BY Mary Jo Winder		37. CONDITION INTERIOR EXTERIOR		
		38. PRESERVATION UNDERWAY? YES () NO ()		
47. ORGANIZATION City of St. Joseph		39. ENDANGERED? BY WHAT? YES () NO ()		
		40. VISIBLE FROM PUBLIC ROAD? YES (X) NO ()		
48. DATE 3/88		41. DISTANCE FROM AND FRONTAGE ON ROAD		
		49. REVISION DATE(S)		

PHOTO
MUST

BE
PROVIDED



MISSOURI OFFICE OF HISTORIC PRESERVATION

ARCHITECTURAL/HISTORIC INVENTORY SURVEY FORM

BN A5006 -081

1. NO. 264		4. PRESENT LOCAL NAME(S) OR DESIGNATION(S)		1. NO.	
2. COUNTY Buchanan		5. OTHER NAME(S)			2. COUNTY
3. LOCATION OF Dept. of P & Z NEGATIVES Roll #16-7					
6. SPECIFIC LEGAL LOCATION TOWNSHIP _____ RANGE _____ SECTION _____ IF CITY OR TOWN, STREET ADDRESS 1020 North 18th Street		16. THEMATIC CATEGORY Architecture		28. NO. OF STORIES 1 - /	
7. CITY OR TOWN IF RURAL, VICINITY St. Joseph		17. DATE(S) OR PERIOD c.1870/1890		29. BASEMENT? YES () NO ()	
9. DESCRIPTION OF LOCATION Legal: Part Lots 7-12, Block 4, Oliver Glass & Wilson's Add.		18. STYLE OR DESIGN Vernacular / Shotgun 14		30. FOUNDATION MATERIAL DI	
		19. ARCHITECT OR ENGINEER		31. WALL CONSTRUCTION Frame WU	
		20. CONTRACTOR OR BUILDER		32. ROOF TYPE AND MATERIAL Hip/Comp. Shingle HP 63	
9. COORDINATES UTM LAT _____ LONG _____		21. ORIGINAL USE, IF APPARENT 1A Single Family Residence 21		33. NO. OF BAYS SD FRONT 2 SIDE	
		22. PRESENT USE Same		34. WALL TREATMENT Asbestos Shingle 64	
		23. OWNERSHIP PUBLIC () PRIVATE (X)		35. PLAN SHAPE "T"	
10. SITE () STRUCTURE () BUILDING (X) OBJECT ()		24. OWNER'S NAME AND ADDRESS IF KNOWN Hubert Henry Macier		36. CHANGES ADDITION () (EXPLAIN IN NO. 42) ALTERED (XX) MOVED ()	
11. ON NATIONAL REGISTER? YES () NO (X)		25. OPEN TO PUBLIC? YES () NO (X)		37. CONDITION INTERIOR _____ EXTERIOR Good	
12. IS IT ELIGIBLE? YES (X) NO ()		26. LOCAL CONTACT PERSON OR ORGANIZATION		38. PRESERVATION UNDERWAY? YES () NO (XX)	
13. PART OF ESTAB. HIST. DISTRICT? YES () NO (X)		27. OTHER SURVEYS IN WHICH INCLUDED		39. ENDANGERED? BY WHAT? YES () NO (XX)	
14. DISTRICT POTENTIAL? YES (X) NO ()				40. VISIBLE FROM PUBLIC ROAD? YES (X) NO ()	
15. NAME OF ESTABLISHED DISTRICT				41. DISTANCE FROM AND FRONTAGE ON ROAD	
42. FURTHER DESCRIPTION OF IMPORTANT FEATURES 1 story, 2 bay, asymmetrical, frame dwelling w/hip roof and shed roof side addition. Recessed left bay under small corner veranda contains entry; plain wood column supports corner. Right bay contains paired 1/1 double hung windows w/dentils and narrow cornice. Asbestos siding is a later alteration.				PHOTO MUST BE PROVIDED	
43. HISTORY AND SIGNIFICANCE Building permit records indicate construction of an addition to this building in 1890, for applicant, M. Myers; however, construction was originally ca1870. It has a moderate degree of architectural integrity and is significant as a representation of mid-late 19th century vernacular residential property type.					
44. DESCRIPTION OF ENVIRONMENT AND OUTBUILDINGS In residential neighborhood primarily of ca1885-1920 buildings.					
45. SOURCES OF INFORMATION BP# D 1256, 8/25/90; Buchanan County Register of Deeds; City Directory of 1891; site.				46. PREPARED BY Mary Jo Winder	
RETURN THIS FORM WHEN COMPLETED TO: OFFICE OF HISTORIC PRESERVATION P.O. BOX 176 JEFFERSON CITY, MISSOURI 65102				47. ORGANIZATION City of St. Joseph	
48. DATE 4/88				49. REVISION DATE(S)	

IF ADDITIONAL SPACE IS NEEDED, ATTACH SEPARATE SHEET(S) TO THIS FORM

1. NO.

2. COUNTY

4. PRESENT LOCAL NAME(S) OR DESIGNATION(S)

5. OTHER NAME(S)

6. TOWNSHIP

RANGE

SECTION



ARCHITECTURAL/HISTORIC INVENTORY SURVEY FORM

BNA5006-082

1. NO. 265		4. PRESENT LOCAL NAME(S) OR DESIGNATION(S)	
2. COUNTY Buchanan		5. OTHER NAME(S)	
3. LOCATION OF Dept. of P & Z NEGATIVES Roll #16-8			
6. SPECIFIC LEGAL LOCATION TOWNSHIP _____ RANGE _____ SECTION _____ IF CITY OR TOWN, STREET ADDRESS 1022 North 18th Street		16. THEMATIC CATEGORY Architecture	
7. CITY OR TOWN IF RURAL, VICINITY St. Joseph		17. DATE(S) OR PERIOD c.1870/1891	
9. DESCRIPTION OF LOCATION Legal: Lots 7-12, Block 4, Oliver, Glass & Wilson's Addition		18. STYLE OR DESIGN 08	
		19. ARCHITECT OR ENGINEER	
		20. CONTRACTOR OR BUILDER OB	
		21. ORIGINAL USE, IF APPARENT DIA	
		22. PRESENT USE	
		23. OWNERSHIP PUBLIC () PRIVATE (X)	
		24. OWNER'S NAME AND ADDRESS IF KNOWN	
9. COORDINATES UTM LAT LONG		25. OPEN TO PUBLIC? YES () NO (X)	
10. SITE () STRUCTURE () BUILDING (X) OBJECT ()		26. LOCAL CONTACT PERSON OR ORGANIZATION	
11. ON NATIONAL REGISTER? YES () NO (X)		27. OTHER SURVEYS IN WHICH INCLUDED	
12. IS IT ELIGIBLE? YES () NO (X)			
13. PART OF ESTAB. YES () HIST. DISTRICT? NO (X)			
14. DISTRICT YES (X) POTENTIAL? NO ()			
15. NAME OF ESTABLISHED DISTRICT			
42. FURTHER DESCRIPTION OF IMPORTANT FEATURES		<div style="border: 1px solid black; padding: 10px; text-align: center;"> PHOTO MUST BE PROVIDED </div>	
43. HISTORY AND SIGNIFICANCE Noncontributing.			
44. DESCRIPTION OF ENVIRONMENT AND OUTBUILDINGS			
45. SOURCES OF INFORMATION B.P. #9658 9/24/15 Res. Repair \$150 B.P. #D1712 6/23/91 David Luchsinger Addition \$150		46. PREPARED BY Mary Jo Winder	
RETURN THIS FORM WHEN COMPLETED TO: OFFICE OF HISTORIC PRESERVATION P.O. BOX 176 JEFFERSON CITY, MISSOURI 65102		47. ORGANIZATION City of St. Joseph	
48. DATE 4/88		49. REVISION DATE(S)	



MISSOURI OFFICE OF HISTORIC PRESERVATION

ARCHITECTURAL/HISTORIC INVENTORY SURVEY FORM

BNA5006-083

1. NO. 266		4. PRESENT LOCAL NAME(S) OR DESIGNATION(S)		1. NO.	
2. COUNTY		5. OTHER NAME(S)			2. COUNTY
3. LOCATION OF Dept. of P & Z NEGATIVES Roll #16-15					
6. SPECIFIC LEGAL LOCATION TOWNSHIP _____ RANGE _____ SECTION _____ IF CITY OR TOWN, STREET ADDRESS 1023 North 18th Street		16. THEMATIC CATEGORY Architecture		4. PRESENT LOCAL NAME(S) OR DESIGNATION(S)	
7. CITY OR TOWN IF RURAL, VICINITY St. Joseph		17. DATE(S) OR PERIOD c.1860			
8. DESCRIPTION OF LOCATION Legal: Lots 1 & 2, Block 7, Oliver Glass & Wilson's Addition		18. STYLE OR DESIGN "I" House			
9. COORDINATES UTM LAT _____ LONG _____		19. ARCHITECT OR ENGINEER		5. OTHER NAME(S)	
		20. CONTRACTOR OR BUILDER Fu			
		21. ORIGINAL USE, IF APPARENT DIA Single Family Residence			
10. SITE () STRUCTURE () BUILDING (X) OBJECT ()		22. PRESENT USE Same		6. TOWNSHIP	
11. ON NATIONAL REGISTER? YES () NO (X)		23. OWNERSHIP PUBLIC () PRIVATE (X)			
12. IS IT ELIGIBLE? YES (X) NO ()		24. OWNER'S NAME AND ADDRESS IF KNOWN Rollie R. Stewart			
13. PART OF ESTAB. HIST. DISTRICT? YES () NO (X)		25. OPEN TO PUBLIC? YES () NO (X)		RANGE	
14. DISTRICT POTENTIAL? YES (X) NO ()		26. LOCAL CONTACT PERSON OR ORGANIZATION			
15. NAME OF ESTABLISHED DISTRICT		27. OTHER SURVEYS IN WHICH INCLUDED			
42. FURTHER DESCRIPTION OF IMPORTANT FEATURES Two story, three bay, symmetrical frame dwelling with side gable roof and centralized brick chimney. Center bay contains single door (transom has been covered with siding); end bays contain 2/2 windows, both stories. Porch attached to front elevation (west) has all new elements - foundation, wrought iron supports and shed roof. Modern siding is later alteration.		<div style="border: 2px solid black; padding: 10px; width: 100%;"> PHOTO MUST BE PROVIDED </div>		SECTION	
43. HISTORY AND SIGNIFICANCE There are no building permit records for this dwelling; however, character defining features of this "I" house indicate construction ca1860 or earlier. It has a moderate degree of architectural integrity due to extensive alterations and has significance as a representation of mid 19th century vernacular residential property type.		46. PREPARED BY Mary Jo Winder			
44. DESCRIPTION OF ENVIRONMENT AND OUTBUILDINGS In residential neighborhood primarily of ca1885-1920 buildings.		47. ORGANIZATION City of St. Joseph			
45. SOURCES OF INFORMATION No relevant BP. Site		48. DATE 5/88		49. REVISION DATE(S)	
RETURN THIS FORM WHEN COMPLETED TO: OFFICE OF HISTORIC PRESERVATION P.O. BOX 176 JEFFERSON CITY, MISSOURI 65102 PH. 314-751-4096					

IF ADDITIONAL SPACE IS NEEDED, ATTACH SEPARATE SHEET(S) TO THIS FORM



MISSOURI OFFICE OF HISTORIC PRESERVATION

ARCHITECTURAL/HISTORIC INVENTORY SURVEY FORM

BNA5006-084

1. NO. 185		4. PRESENT LOCAL NAME(S) OR DESIGNATION(S)		1. NO.
2. COUNTY Buchanan		5. OTHER NAME(S)		
3. LOCATION OF Negatives Dept. of P & Z Roll #16-9				2. COUNTY
6. SPECIFIC LEGAL LOCATION TOWNSHIP _____ RANGE _____ SECTION _____ IF CITY OR TOWN, STREET ADDRESS 1102 North 18th Street		16. THEMATIC CATEGORY Architecture		
7. CITY OR TOWN IF RURAL, VICINITY St. Joseph		17. DATE(S) OR PERIOD 1887		4. PRESENT LOCAL NAME(S) OR DESIGNATION(S)
9. DESCRIPTION OF LOCATION Legal: Part Lots 13-16, Block 5 Oliver, Glass & Wilson's Addition		18. STYLE OR DESIGN 49		
9. COORDINATES UTM LAT _____ LONG _____		19. ARCHITECT OR ENGINEER		5. OTHER NAME(S)
10. SITE () STRUCTURE () BUILDING (X) OBJECT ()		20. CONTRACTOR OR BUILDER		
11. ON NATIONAL REGISTER? YES () NO (X)		21. ORIGINAL USE, IF APPARENT		6. TOWNSHIP
12. IS IT ELIGIBLE? YES () NO (X)		22. PRESENT USE		
13. PART OF ESTAB. HIST. DISTRICT? YES () NO (X)		23. OWNERSHIP PUBLIC () PRIVATE (X)		RANGE
14. DISTRICT POTENTIAL? YES (X) NO ()		24. OWNER'S NAME AND ADDRESS IF KNOWN Roy D. Breit		
15. NAME OF ESTABLISHED DISTRICT		25. OPEN TO PUBLIC? YES () NO (X)		SECTION
42. FURTHER DESCRIPTION OF IMPORTANT FEATURES		26. LOCAL CONTACT PERSON OR ORGANIZATION		
43. HISTORY AND SIGNIFICANCE Noncontributing.		27. OTHER SURVEYS IN WHICH INCLUDED		
44. DESCRIPTION OF ENVIRONMENT AND OUTBUILDINGS		28. NO. OF STORIES 2		
45. SOURCES OF INFORMATION B.P. #093 10/5/87 colored M.E. Church Church \$900		29. BASEMENT? YES () NO ()		
RETURN THIS FORM WHEN COMPLETED TO: OFFICE OF HISTORIC PRESERVATION P.O. BOX 176 JEFFERSON CITY, MISSOURI 65102		30. FOUNDATION MATERIAL 01		
6. ADDITIONAL SPACE IS NEEDED, ATTACH SEPARATE SHEET(S) TO THIS FORM		31. WALL CONSTRUCTION UD		
		32. ROOF TYPE AND MATERIAL F+		
		33. NO. OF BAYS FRONT SIDE		
		34. WALL TREATMENT 01		
		35. PLAN SHAPE		
		36. CHANGES (EXPLAIN IN NO. 42) ADDITION () ALTERED () MOVED ()		
		37. CONDITION INTERIOR _____ EXTERIOR _____		
		38. PRESERVATION UNDERWAY? YES () NO ()		
		39. ENDANGERED? BY WHAT? YES () NO ()		
		40. VISIBLE FROM PUBLIC ROAD? YES (X) NO ()		
		41. DISTANCE FROM AND FRONTAGE ON ROAD		
		<div style="border: 1px solid black; width: 100px; height: 100px; margin: 0 auto; position: relative;"> <div style="position: absolute; top: 0; right: 0; bottom: 0; left: 0; border: 1px solid black; transform: rotate(45deg);"></div> <div style="position: absolute; top: 0; right: 0; bottom: 0; left: 0; border: 1px solid black; transform: rotate(-45deg);"></div> <div style="position: absolute; top: 50%; left: 50%; transform: translate(-50%, -50%); text-align: center;"> <p>PHOTO MUST BE PROVIDED</p> </div> </div>		
		46. PREPARED BY Mary Jo Winder		
		47. ORGANIZATION City of St. Joseph		
		48. DATE 4/88		
		49. REVISION DATE(S)		



MISSOURI OFFICE OF HISTORIC PRESERVATION

ARCHITECTURAL/HISTORIC INVENTORY SURVEY FORM

BNA5006-085

1. NO. 186		4. PRESENT LOCAL NAME(S) OR DESIGNATION(S)		1. NO.
2. COUNTY Buchanan		5. OTHER NAME(S)		
3. LOCATION OF Dept. of P & Z NEGATIVES Roll #16-10				2. COUNTY
6. SPECIFIC LEGAL LOCATION TOWNSHIP _____ RANGE _____ SECTION _____ IF CITY OR TOWN, STREET ADDRESS 1106 North 18th		16. THEMATIC CATEGORY Architecture		
7. CITY OR TOWN IF RURAL, VICINITY St. Joseph		17. DATE(S) OR PERIOD 1889		4. PRESENT LOCAL NAME(S) OR DESIGNATION(S)
9. DESCRIPTION OF LOCATION Legal: Part Lots 13-16, Block 5, Oliver Glass & Wilson's Add.		18. STYLE OR DESIGN 50 59 Classic Rev/Vernacular		
		19. ARCHITECT OR ENGINEER 30 20 99		5. OTHER NAME(S)
		20. CONTRACTOR OR BUILDER OB		
		21. ORIGINAL USE, IF APPARENT Multi-family Residence 01B		
		22. PRESENT USE Same		
23. OWNERSHIP PUBLIC () PRIVATE (X)		24. OWNER'S NAME AND ADDRESS Daniel D. Shores		6. TOWNSHIP
25. YES () NO (X)		26. LOCAL CONTACT PERSON OR ORGANIZATION		
27. OTHER SURVEYS IN WHICH INCLUDED		28. NO. OF STORIES 2		RANGE
		29. BASEMENT? YES () NO ()		
30. FOUNDATION MATERIAL 01		31. WALL CONSTRUCTION Brick LB		SECTION
32. ROOF TYPE AND MATERIAL Flat		33. NO. OF BAYS FRONT 7 SIDE		
34. WALL TREATMENT Stretcher 30		35. PLAN SHAPE Irregular		
36. CHANGES (EXPLAIN IN NO. 42) ADDITION () ALTERED () MOVED ()		37. CONDITION INTERIOR EXTERIOR Poor		
38. PRESERVATION UNDERWAY? YES () NO (X)		39. ENDANGERED? YES (X) BY WHAT? NO ()		
40. VISIBLE FROM PUBLIC ROAD? YES (X) NO ()		41. DISTANCE FROM AND FRONTAGE ON ROAD		
42. FURTHER DESCRIPTION OF IMPORTANT FEATURES 2 story, 7 bay, asymmetrical brick multi-family dwelling w/flat roof and internal, side, brick chimney. Patterned brick entablature between 2nd story windows and stone capped parapet; stone belt course below 1st story windows and brick water table. 1st bay is part of 2 story polygonal projection on south elevation and contains 1/1 double hung windows (typical). 2nd bay openings have been altered; reduced openings that contain 1/1 double hung units within wood panels. probably had paired window units. 3rd & 4th bays contain single doors w/transoms; 2nd story has typical windows. 5th thru 7th bays for 2 story polygonal corner projection w/typical window in each (6th bay upper opening has been bricked in). Porch attached over entries has been shortened (probably covered entire front originally); it has square posts that support shed roof; 1/2 gable has sunburst pattern.		PHOTO MUST BE PROVIDED		
43. HISTORY AND SIGNIFICANCE Building permit records indicate construction in 1889 for applicant, L. E. Marshall. It has a moderate degree of architectural integrity and is significant as a representation of late 19th century Classic Revival multi-unit residential property type. In residential neighborhood of primarily ca1885-1920 buildings.				
44. DESCRIPTION OF ENVIRONMENT AND OUTBUILDINGS		45. SOURCES OF INFORMATION BP# A 398, 5/18/89; site		
46. PREPARED BY Mary Jo Winder		47. ORGANIZATION City of St. Joseph		
48. DATE 3/88		49. REVISION DATE(S)		
RETURN THIS FORM WHEN COMPLETED TO: OFFICE OF HISTORIC PRESERVATION P.O. BOX 176 JEFFERSON CITY, MISSOURI 65102				

IF ADDITIONAL SPACE IS NEEDED, ATTACH SEPARATE SHEET(S) TO THIS FORM



MISSOURI OFFICE OF HISTORIC PRESERVATION

ARCHITECTURAL/HISTORIC INVENTORY SURVEY FORM

6N15006-086

1. NO. 187		4. PRESENT LOCAL NAME(S) OR DESIGNATION(S)		1. NO.
2. COUNTY Buchanan		5. OTHER NAME(S)		
3. LOCATION OF Negatives Dept. of P & Z Roll #16-11				2. COUNTY
6. SPECIFIC LEGAL LOCATION TOWNSHIP _____ RANGE _____ SECTION _____ IF CITY OR TOWN, STREET ADDRESS 1108-10 North 18th		16. THEMATIC CATEGORY Architecture		
7. CITY OR TOWN IF RURAL, VICINITY St. Joseph		17. DATE(S) OR PERIOD 1888		4. PRESENT LOCAL NAME(S) OR DESIGNATION(S)
9. DESCRIPTION OF LOCATION Legal: Part Lots 13-16, Block 5, Oliver Glass & Wilson's Add.		18. STYLE OR DESIGN Vernacular/4-square 51		
		19. ARCHITECT OR ENGINEER		5. OTHER NAME(S)
		20. CONTRACTOR OR BUILDER Fu 20		
		21. ORIGINAL USE, IF APPARENT Duplex 018		6. TOWNSHIP
		22. PRESENT USE Same		
		23. OWNERSHIP PUBLIC () PRIVATE (X)		RANGE
		24. OWNER'S NAME AND ADDRESS Herman Funk		
9. COORDINATES UTM LAT _____ LONG _____		25. _____ YES () NO (X)		SECTION
10. SITE () BUILDING (X) STRUCTURE () OBJECT ()		26. LOCAL CONTACT PERSON OR ORGANIZATION		
11. ON NATIONAL REGISTER? YES () NO (X)		27. OTHER SURVEYS IN WHICH INCLUDED		
12. IS IT ELIGIBLE? YES (X) NO ()				
13. PART OF ESTAB. HIST. DISTRICT? YES () NO (X)				
14. DISTRICT POTENTIAL? YES (X) NO ()				
15. NAME OF ESTABLISHED DISTRICT				
42. FURTHER DESCRIPTION OF IMPORTANT FEATURES 1 story, 4 bay, symmetrical, frame dwelling w/hip roof and centralized stucco-covered brick chimney. Porch attached to front elevation (east) has turned posts that support a flat roof. End bays contain single door entries w/transoms. 2nd and 3rd bays contain paired 1/1 double hung windows. Asbestos siding is a later alteration.		<div style="border: 1px solid black; padding: 20px; width: 100%;"> <p>PHOTO MUST BE PROVIDED</p> </div>		
43. HISTORY AND SIGNIFICANCE Building permit records indicate construction in 1888 to applicant, C. W. Holmes for a parsonage for the "Colored M.E. Church". It has moderate-high degree of architectural integrity and is significant as a representation of late 19th century vernacular residential property type.				
44. DESCRIPTION OF ENVIRONMENT AND OUTBUILDINGS In residential neighborhood of primarily ca1885-1920 buildings; church property on large lot north of this property.				
45. SOURCES OF INFORMATION BP# C 323, 10/12/88; site		46. PREPARED BY Mary Jo Winder		
		47. ORGANIZATION City of St. Joseph		
RETURN THIS FORM WHEN COMPLETED TO: OFFICE OF HISTORIC PRESERVATION P.O. BOX 176 JEFFERSON CITY, MISSOURI 65102		48. DATE 3/88		
* ADDITIONAL SPACE IS NEEDED, ATTACH SEPARATE SHEETS TO THIS FORM		49. REVISION DATE(S)		



MISSOURI OFFICE OF HISTORIC PRESERVATION

ARCHITECTURAL/HISTORIC INVENTORY SURVEY FORM

BNA5006-087

1. NO. 189		4. PRESENT LOCAL NAME(S) OR DESIGNATION(S)		1. NO.	
2. COUNTY		5. OTHER NAME(S)			2. COUNTY
3. LOCATION OF <u>Dept. of P & Z</u> NEGATIVES <u>Roll #16-14</u>					
6. SPECIFIC LEGAL LOCATION TOWNSHIP _____ RANGE _____ SECTION _____ IF CITY OR TOWN, STREET ADDRESS <u>1111 North 18th Street</u>		16. THEMATIC CATEGORY <u>Architecture</u>		4. PRESENT LOCAL NAME(S) OR DESIGNATION(S)	
7. CITY OR TOWN IF RURAL, VICINITY <u>St. Joseph</u>		17. DATE(S) OR PERIOD <u>1904</u>			
8. DESCRIPTION OF LOCATION Legal: <u>Lots 1 & 2, Block 6,</u> <u>Oliver Glass & Wilson's Addition.</u>		18. STYLE OR DESIGN <u>Colonial Revival 51</u>		5. OTHER NAME(S)	
		19. ARCHITECT OR ENGINEER			
		20. CONTRACTOR OR BUILDER <u>SO 30</u>			
		21. ORIGINAL USE, IF APPARENT <u>Single Family Residence 01A R1</u>			
9. COORDINATES UTM LAT _____ LONG _____		22. PRESENT USE <u>Same</u>		6. TOWNSHIP	
10. SITE () STRUCTURE () BUILDING (<input checked="" type="checkbox"/>) OBJECT ()		23. OWNERSHIP PUBLIC () PRIVATE (<input checked="" type="checkbox"/>)			
11. ON NATIONAL REGISTER? YES () NO (<input checked="" type="checkbox"/>)		24. OWNER'S NAME AND ADDRESS IF KNOWN <u>Alva & Judy Ruark</u>		7. RANGE	
12. IS IT ELIGIBLE? YES (<input checked="" type="checkbox"/>) NO ()		25. OPEN TO PUBLIC? YES () NO (<input checked="" type="checkbox"/>)			
13. PART OF ESTAB. HIST. DISTRICT? YES () NO (<input checked="" type="checkbox"/>)		26. LOCAL CONTACT PERSON OR ORGANIZATION		8. SECTION	
14. DISTRICT POTENTIAL? YES (<input checked="" type="checkbox"/>) NO ()		27. OTHER SURVEYS IN WHICH INCLUDED			
15. NAME OF ESTABLISHED DISTRICT		28. NO. OF STORIES <u>1 1/2</u>		9. RANGE	
		29. BASEMENT? YES (<input checked="" type="checkbox"/>) NO ()			
		30. FOUNDATION MATERIAL <u>Brick</u>		10. SECTION	
		31. WALL CONSTRUCTION <u>Frame wu</u>			
		32. ROOF TYPE AND MATERIAL <u>Hipped Gable/Comp. Shingle</u>		11. SECTION	
		33. NO. OF BAYS FRONT <u>3</u> SIDE			
		34. WALL TREATMENT <u>Clapboard/Weatherboard</u>		12. SECTION	
		35. PLAN SHAPE <u>Rectangular</u>			
		36. CHANGES (EXPLAIN IN NO. 42) ADDITION () ALTERED () MOVED ()		13. SECTION	
		37. CONDITION INTERIOR _____ EXTERIOR <u>Good</u>			
		38. PRESERVATION UNDERWAY? YES () NO (<input checked="" type="checkbox"/>)		14. SECTION	
		39. ENDANGERED? BY WHAT? YES (<input checked="" type="checkbox"/>) NO ()			
		40. VISIBLE FROM PUBLIC ROAD? YES (<input checked="" type="checkbox"/>) NO ()		15. SECTION	
		41. DISTANCE FROM AND FRONTAGE ON ROAD			
42. FURTHER DESCRIPTION OF IMPORTANT FEATURES <u>1 1/2 story, 3 bay, asymmetrical frame dwelling with hipped, cross gable roof, plain frieze above first story windows and corner boards. Recessed left and center bays under veranda contain a 1/1 double hung window and a single door. 2 bay veranda has a projecting portico over entry bay with front gable with bracketed projecting verges and notched fascia. Veranda and portico supports are brick pedestals with square</u>		PHOTO MUST BE PROVIDED		16. SECTION	
43. HISTORY AND SIGNIFICANCE <u>columns; open slat railing. Right bay contains paired 1/1 double hung windows. First story has clapboard siding with contrasting weatherboard on upper story. Gable contains centered grouping of three windows; roof has projecting verges with notched fascias.</u>					
44. DESCRIPTION OF ENVIRONMENT AND OUTBUILDINGS <u>In residential neighborhood primarily of ca1885-1920 buildings.</u>				17. SECTION	
45. SOURCES OF INFORMATION <u>BP #2175; 11/1/04; site</u>		46. PREPARED BY <u>Mary Jo Winder</u>			
RETURN THIS FORM WHEN COMPLETED TO: OFFICE OF HISTORIC PRESERVATION P.O. BOX 176 JEFFERSON CITY, MISSOURI 65102 PH. 314-751-4096		47. ORGANIZATION <u>City of St. Joseph</u>		18. SECTION	
		48. DATE <u>5/88</u> 49. REVISION DATE(S)			

IF ADDITIONAL SPACE IS NEEDED, ATTACH SEPARATE SHEET(S) TO THIS FORM



MISSOURI OFFICE OF HISTORIC PRESERVATION

ARCHITECTURAL/HISTORIC INVENTORY SURVEY FORM

BNF5006-048

1. NO. 188A		4. PRESENT LOCAL NAME(S) OR DESIGNATION(S)		1. NO.
2. COUNTY Buchanan		5. OTHER NAME(S)		
3. LOCATION OF Dept. of P & Z NEGATIVES Roll #16-13				
6. SPECIFIC LEGAL LOCATION TOWNSHIP _____ RANGE _____ SECTION _____ IF CITY OR TOWN, STREET ADDRESS 1113 North 18th		16. THEMATIC CATEGORY Architecture		2. COUNTY
7. CITY OR TOWN St. Joseph IF RURAL, VICINITY		17. DATE(S) OR PERIOD 1904		
9. DESCRIPTION OF LOCATION Legal: Lots 1 & 2, Block 6, Oliver Glass & Wilson's Add.		18. STYLE OR DESIGN 4-square/Vernacular/Col. Revival		
		19. ARCHITECT OR ENGINEER		
		20. CONTRACTOR OR BUILDER JD FU		
		21. ORIGINAL USE, IF APPARENT Single Family Residence DIA		
		22. PRESENT USE Same		
		23. OWNERSHIP PUBLIC () PRIVATE (X)		
		24. OWNER'S NAME AND ADDRESS Esther Milligan 1113 North 18th		
		25. YES () NO (X)		
8. COORDINATES UTM LAT _____ LONG _____		26. LOCAL CONTACT PERSON OR ORGANIZATION		4. PRESENT LOCAL NAME(S) OR DESIGNATION(S)
10. SITE () BUILDING (X) STRUCTURE () OBJECT ()		27. OTHER SURVEYS IN WHICH INCLUDED		
11. ON NATIONAL REGISTER? YES () NO (X)		28. NO. OF STORIES 2		
12. IS IT ELIGIBLE? YES (X) NO ()		29. BASEMENT? YES (X) NO ()		
13. PART OF ESTAB. HIST. DISTRICT? YES () NO (X)		30. FOUNDATION MATERIAL 01		
14. DISTRICT POTENTIAL? YES (X) NO ()		31. WALL CONSTRUCTION Frame wu		
15. NAME OF ESTABLISHED DISTRICT		32. ROOF TYPE AND MATERIAL Trunc. Hip/Comp. Shingle		
		33. NO. OF BAYS FRONT 2 SIDE		
		34. WALL TREATMENT Asbestos Shingle 64		
		35. PLAN SHAPE Rectangular		
42. FURTHER DESCRIPTION OF IMPORTANT FEATURES 2 story, 2 bay, asymmetrical, frame dwelling w/truncated hip roof and centralized brick chimney. Porch attached to front elevation (west) has square wood columns that support entablature and hip roof, open slat railing, and lattice foundation infill. Left bay contains paired 1/1 double hung windows (wrought iron screen is recent addition); right bay contains single door. Symmetrical 2 bay upper facade has 1/1 double hung window in each. All fenestration has plain frames w/narrow cornices. Asbestos siding is later alteration.		36. CHANGES (EXPLAIN IN NO. 42) ADDITION () ALTERED (X) MOVED ()		5. OTHER NAME(S)
43. HISTORY AND SIGNIFICANCE		37. CONDITION INTERIOR _____ EXTERIOR Good		
		38. PRESERVATION UNDERWAY? YES () NO (X)		
		39. ENDANGERED? BY WHAT? YES () NO (X)		
		40. VISIBLE FROM PUBLIC ROAD? YES (X) NO ()		
		41. DISTANCE FROM AND FRONTAGE ON ROAD		
		PHOTO MUST BE PROVIDED		
44. DESCRIPTION OF ENVIRONMENT AND OUTBUILDINGS In residential neighborhood of primarily ca1885-1920 buildings.		46. PREPARED BY Mary Jo Winder		6. TOWNSHIP
45. SOURCES OF INFORMATION BP# 2175, 11/1/04; site		47. ORGANIZATION City of St. Joseph		
RETURN THIS FORM WHEN COMPLETED TO: OFFICE OF HISTORIC PRESERVATION P.O. BOX 176 JEFFERSON CITY, MISSOURI 65102		48. DATE 3/88 49. REVISION DATE(S)		

Building permit records indicate construction in 1904 for applicant, Mrs. Nora Anerswald. It has a moderate-high degree of architectural integrity and is significant as a representation of vernacular Colonial Revival residential property type.



ARCHITECTURAL/HISTORIC INVENTORY SURVEY FORM

BNAS006-049

1. NO. 309		4. PRESENT LOCAL NAME(S) OR DESIGNATION(S)		1. NO.
2. COUNTY Buchanan		5. OTHER NAME(S)		2. COUNTY
3. LOCATION OF Dept. of P & Z NEGATIVES Roll 15-4				
6. SPECIFIC LEGAL LOCATION TOWNSHIP _____ RANGE _____ SECTION _____ IF CITY OR TOWN, STREET ADDRESS 910-12 North 19th		16. THEMATIC CATEGORY Architecture		2. COUNTY
		17. DATE(S) OR PERIOD 1911		
7. CITY OR TOWN IF RURAL, VICINITY St. Joseph		18. STYLE OR DESIGN 50 51 Colonial Revival/Arts&Crafts/Vern		4. PRESENT LOCAL NAME(S) OR DESIGNATION(S)
		19. ARCHITECT OR ENGINEER 20		
8. DESCRIPTION OF LOCATION Legal: Part Lots 16-17, Block 8, Oliver Glass & Wilson's Addition		20. CONTRACTOR OR BUILDER Fu		5. OTHER NAME(S)
		21. ORIGINAL USE, IF APPARENT Duplex DB		
9. COORDINATES UTM LAT _____ LONG _____		22. PRESENT USE Same		6. TOWNSHIP
		23. OWNERSHIP PUBLIC () PRIVATE (X)		
10. SITE () STRUCTURE () BUILDING (X) OBJECT ()		24. OWNER'S NAME AND ADDRESS Stephen c. Lawhon		RANGE
		25. YES () NO (X)		
11. ON NATIONAL REGISTER? YES () NO (X)		26. LOCAL CONTACT PERSON OR ORGANIZATION		SECTION
12. IS IT ELIGIBLE? YES (X) NO ()		27. OTHER SURVEYS IN WHICH INCLUDED		
13. PART OF ESTAB. HIST. DISTRICT? YES () NO (X)		28. NO. OF STORIES 21		
14. DISTRICT POTENTIAL? YES (X) NO ()		29. BASEMENT? YES (X) NO ()		
15. NAME OF ESTABLISHED DISTRICT		30. FOUNDATION MATERIAL Brick 30		
		31. WALL CONSTRUCTION Brick/Frame 40		
		32. ROOF TYPE AND MATERIAL Hip/Comp. Shingle HP		
		33. NO. OF BAYS FRONT 4 SIDE 63		
		34. WALL TREATMENT 30 25 Stretcher/Wood Shingle		
		35. PLAN SHAPE Square Variation		
		36. CHANGES (EXPLAIN IN NO. 42) ADDITION () ALTERED () MOVED ()		
		37. CONDITION INTERIOR _____ EXTERIOR Fair		
		38. PRESERVATION UNDERWAY? YES () NO (X)		
		39. ENDANGERED? BY WHAT? YES (X) NO ()		
		40. VISIBLE FROM PUBLIC ROAD? YES (X) NO ()		
		41. DISTANCE FROM AND FRONTAGE ON ROAD		
42. FURTHER DESCRIPTION OF IMPORTANT FEATURES 2 1/2 story, 4 bay, symmetrical frame and brick duplex dwelling w/hip roof w/hip roof dormer. Porch attached to front elevation (east) has wood Tuscan columns, open slat railing, lattice foundation in-fill and hip roof. Center bays contain single door entries; side bays contain wide 1/1 double hung windows. 2 bay wnd story each w/wide 1/1 double hung window. Dormer contains smaller, paired 1/1 windows. Walls of 2nd story and dormer are shingle wrapped; 1st is brick.		PHOTO MUST BE PROVIDED		
43. HISTORY AND SIGNIFICANCE Building permit records indicate construction in 1911 for applicant, August Frenzel. It has a moderate-high degree of architectural integrity and is significant as a representation of early 20th century Colonial Revival vernacular property type w/Arts & Crafts influences.				
44. DESCRIPTION OF ENVIRONMENT AND OUTBUILDINGS In residential neighborhood of primarily ca1885-1920 buildings.				
45. SOURCES OF INFORMATION BP# 6773, 11/7/11; site		46. PREPARED BY Mary Jo Winder		
RETURN THIS FORM WHEN COMPLETED TO: OFFICE OF HISTORIC PRESERVATION P.O. BOX 176 JEFFERSON CITY, MISSOURI 65102		47. ORGANIZATION City of St. Joseph		
48. DATE 3/88		49. REVISION DATE(S)		



MISSOURI OFFICE OF HISTORIC PRESERVATION

ARCHITECTURAL/HISTORIC INVENTORY SURVEY FORM

BNA5006-090

1. NO. 301		4. PRESENT LOCAL NAME(S) OR DESIGNATION(S)		1. NO.
2. COUNTY Buchanan		5. OTHER NAME(S)		
3. LOCATION of Dept. of P & Z NEGATIVES Roll #15-3				2. COUNTY
6. SPECIFIC LEGAL LOCATION TOWNSHIP _____ RANGE _____ SECTION _____ IF CITY OR TOWN, STREET ADDRESS 920-22 North 19th Street		16. THEMATIC CATEGORY Architecture		
7. CITY OR TOWN IF RURAL, VICINITY St. Joseph		17. DATE(S) OR PERIOD 1909		4. PRESENT LOCAL NAME(S) OR DESIGNATION(S)
9. DESCRIPTION OF LOCATION Legal: Part Lots 15-17, Block 8, Oliver Glass & Wilson's Add.		18. STYLE OR DESIGN 50 59 Vernacular/Colonial Revival		
23. OWNERSHIP PUBLIC () PRIVATE (X)		28. NO. OF STORIES 2 1/2		5. OTHER NAME(S)
24. OWNER'S NAME AND ADDRESS Edyth M. Gann		29. BASEMENT? YES (X) NO ()		
25. YES () NO (X)		30. FOUNDATION MATERIAL Brick? 91		6. TOWNSHIP
26. LOCAL CONTACT PERSON OR ORGANIZATION		31. WALL CONSTRUCTION Stucco/Brick? 40		
27. OTHER SURVEYS IN WHICH INCLUDED		32. ROOF TYPE AND MATERIAL Hip/Comp. Shingle DR		RANGE
		33. NO. OF BAYS FRONT 7 SIDE		
		34. WALL TREATMENT Stucco 61		SECTION
		35. PLAN SHAPE Irregular		
		36. CHANGES (EXPLAIN IN NO. 42) ADDITION () ALTERED () MOVED ()		
		37. CONDITION INTERIOR _____ EXTERIOR Fair		
		38. PRESERVATION UNDERWAY? YES () NO (X)		
		39. ENDANGERED? YES (X) BY WHAT? NO () Poor Maintenance		
		40. VISIBLE FROM PUBLIC ROAD? YES (X) NO ()		
		41. DISTANCE FROM AND FRONTAGE ON ROAD		
42. FURTHER DESCRIPTION OF IMPORTANT FEATURES 2 1/2 story, 4 bay, symmetrical apartment building w/hip roof w/gable roof dormers and south elevation 2 story, 3 bay wing; sub-level stories on both. Porchs attached to front elevations of both have Colonial Revival details; both are raised on narrow piers and have wrought iron railings (probably a later alteration). Typical window is 1/1 double hung unit. Enclosed porch on south side elevation of wing is raised on 4/6 planks. Dormers		<div style="border: 1px solid black; padding: 10px; text-align: center;"> <p>PHOTO MUST BE PROVIDED</p> </div>		
43. HISTORY AND SIGNIFICANCE contain a grouping of 1/1 double hung windows and sidelights. Building permit records indicate construction in 1909 for applicant, Henry Kimmett. It has a moderate degree of architectural integrity and minor significance as a representation of early 20th century vernacular multi-family property type.				
44. DESCRIPTION OF ENVIRONMENT AND OUTBUILDINGS In residential neighborhood of primarily ca1885-1920 buildings; situated on corner lot within very close proximity to right of way.				
45. SOURCES OF INFORMATION BP# 5890, 6/16/09; site		46. PREPARED BY Mary Jo Winder		
RETURN THIS FORM WHEN COMPLETED TO: OFFICE OF HISTORIC PRESERVATION P.O. BOX 176 JEFFERSON CITY, MISSOURI 65102		47. ORGANIZATION City of St. Joseph		
48. DATE 3/88		49. REVISION DATE(S)		



MISSOURI OFFICE OF HISTORIC PRESERVATION

ARCHITECTURAL/HISTORIC INVENTORY SURVEY FORM

BNA5006-091

1. NO. 272		4. PRESENT LOCAL NAME(S) OR DESIGNATION(S)		1. NO.
2. COUNTY Buchanan		5. OTHER NAME(S)		
3. LOCATION OF Dept. of P & Z NEGATIVES Roll #15-5 & 6				2. COUNTY
6. SPECIFIC LEGAL LOCATION TOWNSHIP _____ RANGE _____ SECTION _____ IF CITY OR TOWN, STREET ADDRESS 1002 N. 19th Street		16. THEMATIC CATEGORY Architecture		
7. CITY OR TOWN IF RURAL, VICINITY St. Joseph		17. DATE(S) OR PERIOD 1913		4. PRESENT LOCAL NAME(S) OR DESIGNATION(S)
8. DESCRIPTION OF LOCATION Legal: Lots 4 & 5, Block 8, Highly Addition		18. STYLE OR DESIGN Vernacular/Classic Revival 49		
		19. ARCHITECT OR ENGINEER		5. OTHER NAME(S)
		20. CONTRACTOR OR BUILDER		
		21. ORIGINAL USE, IF APPARENT Single Family Residence 01A		
		22. PRESENT USE Same 03 VE		
9. COORDINATES UTM LAT _____ LONG _____		23. OWNERSHIP PUBLIC () PRIVATE (X)		6. TOWNSHIP
10. SITE () BUILDING (X) STRUCTURE () OBJECT ()		24. OWNER'S NAME AND ADDRESS Dorothy G. Beason		
11. ON NATIONAL REGISTER? YES () NO (X)		25. ES () NO (X)		RANGE
12. IS IT ELIGIBLE? YES (X) NO ()		26. LOCAL CONTACT PERSON OR ORGANIZATION		
13. PART OF ESTAB. HIST. DISTRICT? YES () NO (X)		27. OTHER SURVEYS IN WHICH INCLUDED		SECTION
14. DISTRICT POTENTIAL? YES (X) NO ()				
15. NAME OF ESTABLISHED DISTRICT		28. NO. OF STORIES 2		3. NO.
		29. BASEMENT? YES () NO ()		
		30. FOUNDATION MATERIAL 71		4. PRESENT LOCAL NAME(S) OR DESIGNATION(S)
		31. WALL CONSTRUCTION Frame/Stucco WD		
		32. ROOF TYPE AND MATERIAL Hip/Comp. Shingle HP		5. OTHER NAME(S)
		33. NO. OF BAYS FRONT 3 SIDE 63		
		34. WALL TREATMENT Stucco 61		6. TOWNSHIP
		35. PLAN SHAPE Rectangular		
		36. CHANGES (EXPLAIN IN NO. 42) ADDITION () ALTERED () MOVED ()		RANGE
		37. CONDITION INTERIOR _____ EXTERIOR Fair		
		38. PRESERVATION UNDERWAY? YES () NO (X)		SECTION
		39. ENDANGERED? BY WHAT? YES (X) NO ()		
		40. VISIBLE FROM PUBLIC ROAD? YES (X) NO ()		3. NO.
		41. DISTANCE FROM AND FRONTAGE ON ROAD		
42. FURTHER DESCRIPTION OF IMPORTANT FEATURES 2 story, 3 bay, asymmetrical, stucco dwelling w/hip roof w/boxed cornice, molded frieze, and centralized brick chimney. Porch attached to front elevation (east) has uncovered deck w/open slat railing upon raised foundation; portico w/front gable roof attached to right bay has square corner columns resting on foundation piers that support entablature and roof; gable has shaped fascia. Left and center bays contain 1/1 double hung window (typical); right bay has single door w/transom. All		PHOTO MUST BE PROVIDED		6. TOWNSHIP
43. HISTORY AND SIGNIFICANCE openings are within plain frames w/pediment and narrow cornice molding.				
Building permit records indicate construction in 1913 for applicant, the Corby Estate. It has a high degree of architectural integrity and is significant as a representation of Classic Revival residential property type; also some of early 20th century "Chicago School" influence.				RANGE
44. DESCRIPTION OF ENVIRONMENT AND OUTBUILDINGS In residential neighborhood of primarily ca1885-1920 buildings.				
45. SOURCES OF INFORMATION BP# 8207, 9/9/13; site		46. PREPARED BY Mary Jo Winder		SECTION
47. ORGANIZATION City of St. Joseph		48. DATE 3/88		
RETURN THIS FORM WHEN COMPLETED TO: OFFICE OF HISTORIC PRESERVATION P.O. BOX 176 JEFFERSON CITY, MISSOURI 65102		49. REVISION DATE(S)		





MISSOURI OFFICE OF HISTORIC PRESERVATION

ARCHITECTURAL/HISTORIC INVENTORY SURVEY FORM

BNA-2006-097

1. NO. 273		4. PRESENT LOCAL NAME(S) OR DESIGNATION(S)		1. NO.
2. COUNTY Buchanan		5. OTHER NAME(S)		
3. LOCATION OF Dept. of P & Z NEGATIVES Roll #15-7				2. COUNTY
6. SPECIFIC LEGAL LOCATION TOWNSHIP _____ RANGE _____ SECTION _____ IF CITY OR TOWN, STREET ADDRESS 1016 North 19th Street		16. THEMATIC CATEGORY Architecture		
7. CITY OR TOWN IF RURAL, VICINITY St. Joseph		17. DATE(S) OR PERIOD 1916		4. PRESENT LOCAL NAME(S) OR DESIGNATION(S)
9. DESCRIPTION OF LOCATION Legal: Lots 4 & 5, Block 8, Highly Addition		18. STYLE OR DESIGN		
9. COORDINATES UTM LAT _____ LONG _____		19. ARCHITECT OR ENGINEER		5. OTHER NAME(S)
10. SITE () BUILDING (X) STRUCTURE () OBJECT ()		20. CONTRACTOR OR BUILDER		
11. ON NATIONAL REGISTER? YES () NO (X)		21. ORIGINAL USE, IF APPARENT		6. TOWNSHIP
12. IS IT ELIGIBLE? YES () NO (X)		22. PRESENT USE		
13. PART OF ESTAB. HIST. DISTRICT? YES () NO (X)		23. OWNERSHIP PUBLIC () PRIVATE (X)		RANGE
14. DISTRICT POTENTIAL? YES (X) NO ()		24. OWNER'S NAME AND ADDRESS IF KNOWN		
15. NAME OF ESTABLISHED DISTRICT		25. OPEN TO PUBLIC? YES () NO (X)		SECTION
42. FURTHER DESCRIPTION OF IMPORTANT FEATURES		26. LOCAL CONTACT PERSON OR ORGANIZATION		
43. HISTORY AND SIGNIFICANCE Noncontributing.		27. OTHER SURVEYS IN WHICH INCLUDED		
44. DESCRIPTION OF ENVIRONMENT AND OUTBUILDINGS		28. NO. OF STORIES		
45. SOURCES OF INFORMATION B.P. #10019 5/4/16 Thos. Windsor Bus. \$200		29. BASEMENT? YES () NO ()		
46. PREPARED BY Mary Jo Winder		30. FOUNDATION MATERIAL		
47. ORGANIZATION City of St. Joseph		31. WALL CONSTRUCTION		
48. DATE 4/88		32. ROOF TYPE AND MATERIAL		
49. REVISION DATE(S)		33. NO. OF BAYS FRONT SIDE		
		34. WALL TREATMENT		
		35. PLAN SHAPE		
		36. CHANGES (EXPLAIN IN NO. 42) ADDITION () ALTERED () MOVED ()		
		37. CONDITION INTERIOR _____ EXTERIOR _____		
		38. PRESERVATION UNDERWAY? YES () NO ()		
		39. ENDANGERED? BY WHAT? YES () NO ()		
		40. VISIBLE FROM PUBLIC ROAD? YES (X) NO ()		
		41. DISTANCE FROM AND FRONTAGE ON ROAD		

PHOTO
MUST

BE
PROVIDED

RETURN THIS FORM WHEN COMPLETED TO: OFFICE OF HISTORIC PRESERVATION

IF ADDITIONAL SPACE IS NEEDED, ATTACH SEPARATE SHEET(S) TO THIS FORM

P.O. BOX 176
JEFFERSON CITY, MISSOURI 65102



MISSOURI OFFICE OF HISTORIC PRESERVATION

ARCHITECTURAL/HISTORIC INVENTORY SURVEY FORM

BNA 506-093

1. NO. 277		4. PRESENT LOCAL NAME(S) OR DESIGNATION(S) <i>entire</i>		1. NO.
2. COUNTY Buchanan		5. OTHER NAME(S)		2. COUNTY
3. LOCATION OF Dept. of P & Z NEGATIVES Roll #15-18 & 19				4. PRESENT LOCAL NAME(S) OR DESIGNATION(S)
6. SPECIFIC LEGAL LOCATION TOWNSHIP _____ RANGE _____ SECTION _____ IF CITY OR TOWN, STREET ADDRESS 1017 North 19th Street		16. THEMATIC CATEGORY Architecture		2. COUNTY
		17. DATE(S) OR PERIOD c.1860/c.1880/1889		4. PRESENT LOCAL NAME(S) OR DESIGNATION(S)
7. CITY OR TOWN IF RURAL, VICINITY St. Joseph		18. STYLE OR DESIGN 41 Carpenter Gothic/Vernacular		2. COUNTY
9. DESCRIPTION OF LOCATION Legal: Part Lots 1-4, Block 5, Highly Addition		19. ARCHITECT OR ENGINEER		4. PRESENT LOCAL NAME(S) OR DESIGNATION(S)
		20. CONTRACTOR OR BUILDER 20		2. COUNTY
9. COORDINATES UTM LAT _____ LONG _____		21. ORIGINAL USE, IF APPARENT Boarding House ? OLD WA DK		4. PRESENT LOCAL NAME(S) OR DESIGNATION(S)
10. SITE () STRUCTURE () BUILDING (X) OBJECT ()		22. PRESENT USE Multi-family Residence		2. COUNTY
		23. OWNERSHIP PUBLIC () PRIVATE (X)		4. PRESENT LOCAL NAME(S) OR DESIGNATION(S)
11. ON NATIONAL REGISTER ? YES () NO (X)		24. OWNER'S NAME AND ADDRESS IF KNOWN Faucett W. Ross		2. COUNTY
12. IS IT ELIGIBLE ? YES (X) NO ()		25. OPEN TO PUBLIC ? YES () NO (X)		4. PRESENT LOCAL NAME(S) OR DESIGNATION(S)
13. PART OF ESTAB. HIST. DISTRICT ? YES () NO (X)		26. LOCAL CONTACT PERSON OR ORGANIZATION		2. COUNTY
14. DISTRICT POTENTIAL ? YES (X) NO ()		27. OTHER SURVEYS IN WHICH INCLUDED		4. PRESENT LOCAL NAME(S) OR DESIGNATION(S)
15. NAME OF ESTABLISHED DISTRICT		28. NO. OF STORIES 2 1/2		2. COUNTY
42. FURTHER DESCRIPTION OF IMPORTANT FEATURES 2 1/2 story, 4 bay, asymmetrical frame dwelling w/front gable roof. Porch attached to front (west) and entire south elevations has turned posts and balustrades, and Gothic ornamentation. Open slat railing on upper porch. 1st bay contains entry; wnd and 3rd bays have 1/1(?) double hung windows; 4th bay is recessed back portion of staircase to upper side deck. Symmetrical 2 bay upper facade contains 3/1 double hung windows in each/ narrow Gothic window in gable wall.		29. BASEMENT ? YES (X) NO ()		4. PRESENT LOCAL NAME(S) OR DESIGNATION(S)
		30. FOUNDATION MATERIAL Brick 30		2. COUNTY
43. HISTORY AND SIGNIFICANCE Building permit records indicate a construction phase in 1889, for applicant R. H. Faucett, however, stylistic features indicate a ca1860 building that was updated. It has a high degree of architectural integrity and is significant as a representation of mid-late 19th century Gothic Revival vernacular (possible commercial) property type.		31. WALL CONSTRUCTION Frame WA		4. PRESENT LOCAL NAME(S) OR DESIGNATION(S)
		32. ROOF TYPE AND MATERIAL Gable/Comp. Shingle WA		2. COUNTY
44. DESCRIPTION OF ENVIRONMENT AND OUTBUILDINGS In residential neighborhood primarily of ca1885-1920 buildings.		33. NO. OF BAYS FRONT 4 SIDE		4. PRESENT LOCAL NAME(S) OR DESIGNATION(S)
		34. WALL TREATMENT Clapboard 21		2. COUNTY
45. SOURCES OF INFORMATION BP# A 410, 5/20/89; City Directory of 1889; Buchanan County Register of Deeds; site 1888, 1911 Sanborn Maps		35. PLAN SHAPE Rectangular		4. PRESENT LOCAL NAME(S) OR DESIGNATION(S)
		36. CHANGES (EXPLAIN IN NO. 42) ADDITION () ALTERED () MOVED ()		2. COUNTY
46. PREPARED BY Mary Jo Winder		37. CONDITION INTERIOR _____ EXTERIOR Good		4. PRESENT LOCAL NAME(S) OR DESIGNATION(S)
		38. PRESERVATION UNDERWAY ? YES () NO (X)		2. COUNTY
47. ORGANIZATION City of St. Joseph		39. ENDANGERED ? BY WHAT ? YES (X) NO () Poor Maintenance		4. PRESENT LOCAL NAME(S) OR DESIGNATION(S)
		40. VISIBLE FROM PUBLIC ROAD ? YES (X) NO ()		2. COUNTY
48. DATE 4/88		41. DISTANCE FROM AND FRONTAGE ON ROAD		4. PRESENT LOCAL NAME(S) OR DESIGNATION(S)
				2. COUNTY
49. REVISION DATE(S)		<div style="border: 2px solid black; padding: 20px; width: 100%;"> <p style="font-size: 2em; margin: 0;">PHOTO MUST BE PROVIDED</p> </div>		5. OTHER NAME(S)
				6. TOWNSHIP
49. REVISION DATE(S)		46. PREPARED BY Mary Jo Winder		6. TOWNSHIP
				RANGE
49. REVISION DATE(S)		47. ORGANIZATION City of St. Joseph		7. SECTION
				SECTION
49. REVISION DATE(S)		48. DATE 4/88		7. SECTION
				SECTION

IF ADDITIONAL SPACE IS NEEDED, ATTACH SEPARATE SHEET(S) TO THIS FORM

RETURN THIS FORM WHEN COMPLETED TO: OFFICE OF HISTORIC PRESERVATION
P.O. BOX 176
JEFFERSON CITY, MISSOURI 65102





MISSOURI OFFICE OF HISTORIC PRESERVATION

ARCHITECTURAL/HISTORIC INVENTORY SURVEY FORM

BN 75006094

1. NO. 274		4. PRESENT LOCAL NAME(S) OR DESIGNATION(S)		1. NO.
2. COUNTY Buchanan		5. OTHER NAME(S)		
3. LOCATION OF Dept. of P & Z NEGATIVES Roll #15-8				2. COUNTY
6. SPECIFIC LEGAL LOCATION TOWNSHIP _____ RANGE _____ SECTION _____ IF CITY OR TOWN, STREET ADDRESS 1018 North 19th		16. THEMATIC CATEGORY Architecture		
7. CITY OR TOWN St. Joseph IF RURAL, VICINITY		17. DATE(S) OR PERIOD c.1860/1899		4. PRESENT LOCAL NAME(S) OR DESIGNATION(S)
9. DESCRIPTION OF LOCATION Legal: Part Lots 1-3, Block 8, Highly Addition		18. STYLE OR DESIGN 09 Gothic Revival/Vernacular		
9. COORDINATES UTM LAT _____ LONG _____		19. ARCHITECT OR ENGINEER		6. TOWNSHIP
10. SITE () BUILDING (X) STRUCTURE () OBJECT ()		20. CONTRACTOR OR BUILDER 20		
11. ON NATIONAL REGISTER? YES () NO (X)		21. ORIGINAL USE, IF APPARENT Single family residence 01A		RANGE
12. IS IT ELIGIBLE? YES (X) NO ()		22. PRESENT USE FU Same		
13. PART OF ESTAB. HIST. DISTRICT? YES () NO (X)		23. OWNERSHIP PUBLIC () PRIVATE (X)		SECTION
14. DISTRICT POTENTIAL? YES (X) NO ()		24. OWNER'S NAME AND ADDRESS Joseph & Diane Morrey 1018 North 19th Street		
15. NAME OF ESTABLISHED DISTRICT		25. OTHER SURVEYS IN WHICH INCLUDED		
42. FURTHER DESCRIPTION OF IMPORTANT FEATURES 1 3/4 story, 5 bay, asymmetrical, frame dwelling w/side gable roof w/front cross gable. 3 bay porch attached to front elevation (east) has carpenter Gothic ornamentation (probably recently rehabbed), wood post supports and flat roof. It shelters 4 irregularly spaced openings; 1st, 3rd, and 4th bays contain 6/6 double hung windows; 2nd contains single door w/covered transom. All fenestration has plain frames w/ narrow cornices. 5th bay projects flush w/porch and contains a small single light opening (room is probably a later addition). Centered gable contains a 6/6 double hung window w/ gable form at top; 1/2 windows on either side are probably casement windows.		<div style="border: 1px solid black; padding: 10px; width: 100%;"> PHOTO MUST BE PROVIDED </div>		
43. HISTORY AND SIGNIFICANCE Building permit records indicate a construction phase in 1899, however, the building probably is a pre1860 "I" house w/Gothic Revival influences. It has a high degree of architectural integrity and is significant as a representation of vernacular Gothic Revival residential property type.		46. PREPARED BY Mary Jo Winder		
44. DESCRIPTION OF ENVIRONMENT AND OUTBUILDINGS In residential neighborhood of primarily ca1885-1920 buildings.		47. ORGANIZATION City of St. Joseph		
45. SOURCES OF INFORMATION BP# 6966, 7/5/99; Buchanan County Record of Deeds Office; site		48. DATE 3/88		
49. REVISION DATE(S)				

IF ADDITIONAL SPACE IS NEEDED, ATTACH SEPARATE SHEET(S) TO THIS FORM

RETURN THIS FORM WHEN COMPLETED TO: OFFICE OF HISTORIC PRESERVATION
P.O. BOX 176
JEFFERSON CITY, MISSOURI 65102



ARCHITECTURAL/HISTORIC INVENTORY SURVEY FORM

BNA-006-095

1. NO. 276		4. PRESENT LOCAL NAME(S) OR DESIGNATION(S) <div style="text-align: center; font-size: 1.2em;">entered</div>		1. NO.
2. COUNTY Buchanan		5. OTHER NAME(S)		2. COUNTY
3. LOCATION OF Dept. of P & Z NEGATIVES Roll #15-16 & 17				
6. SPECIFIC LEGAL LOCATION TOWNSHIP _____ RANGE _____ SECTION _____ IF CITY OR TOWN, STREET ADDRESS 1021 North 19th Street		16. THEMATIC CATEGORY Architecture		4. PRESENT LOCAL NAME(S) OR DESIGNATION(S)
7. CITY OR TOWN IF RURAL, VICINITY St. Joseph		17. DATE(S) OR PERIOD 1904		
8. DESCRIPTION OF LOCATION Legal: Part Lots 1-4, Block 5, Highly Addition		18. STYLE OR DESIGN 50 Georgian Rev./Neoclassical		5. OTHER NAME(S)
		19. ARCHITECT OR ENGINEER E. J. Eckert		
		20. CONTRACTOR OR BUILDER 20 30		6. TOWNSHIP
		21. ORIGINAL USE, IF APPARENT Single Family Residence		
		22. PRESENT USE OIA WA Same		RANGE
		23. OWNERSHIP PUBLIC () PRIVATE (X)		
9. COORDINATES UTM LAT _____ LONG _____		24. OWNER'S NAME AND ADDRESS IF KNOWN Mary Farris		SECTION
10. SITE () STRUCTURE () BUILDING (X) OBJECT ()		25. OPEN TO PUBLIC? YES () NO (X)		
11. ON NATIONAL REGISTER? YES () NO (X)		26. LOCAL CONTACT PERSON OR ORGANIZATION		
12. IS IT ELIGIBLE? YES (X) NO ()		27. OTHER SURVEYS IN WHICH INCLUDED		
13. PART OF ESTAB. YES () HIST. DISTRICT? NO (X)				
14. DISTRICT YES (X) POTENTIAL? NO ()				
15. NAME OF ESTABLISHED DISTRICT				
42. FURTHER DESCRIPTION OF IMPORTANT FEATURES 2½ story, 4 bay, asymmetrical, frame dwelling w/truncated hip roof w/gable roofed dormers, molded and dentiled <i>frieze</i>; rear portion has gable roof; 3 centralized brick chimneys and large exterior chimney on front elevation (west). 4 bay porch attached to front elevation has brick foundation and pedestals, Tuscan columns that support entablature and flat roof w/molded cornice and pediment over 2nd bay (entry), and open railing w/turned balusters. Entry bay emphasized w/dentils on entablature and pediment,		<div style="border: 2px solid black; width: 100%; height: 100%; display: flex; align-items: center; justify-content: center;"> <div style="text-align: center;"> <p>PHOTO MUST BE PROVIDED</p> </div> </div>		
43. HISTORY AND SIGNIFICANCE and scroll brackets. Left two bays divided by brick chimney; small multi-light casement windows in each on 1st story, 1/1 double hung windows on 2nd. 3rd bay has Georgian entry on 1st; polygonal projection on 2nd that contains 1/1 windows on sides and French door in center; engaged columns and brackets frame bay; large dormer atop bay contains Paladian window; dormer further ornamented w/dentils and molded returns. 4th bay contains wide double hung window, both floors. 1 story porch attached to north elevation detailed same as front porch.				
44. DESCRIPTION OF ENVIRONMENT AND OUTBUILDINGS Classic Revival (Georgian & Neo) residential property type. In residential neighborhood primarily of ca1885-1920 buildings; on large corner lot.		46. PREPARED BY Mary Jo Winder		
45. SOURCES OF INFORMATION BP# 1644, 4/1/04; Buchanan County Register of Deeds; site		47. ORGANIZATION City of St. Joseph		
RETURN THIS FORM WHEN COMPLETED TO: OFFICE OF HISTORIC PRESERVATION P.O. BOX 176 JEFFERSON CITY, MISSOURI 65102		48. DATE 4/88		
		49. REVISION DATE(S)		



MISSOURI OFFICE OF HISTORIC PRESERVATION

ARCHITECTURAL/HISTORIC INVENTORY SURVEY FORM

BN 13006 096

1. NO. 275		4. PRESENT LOCAL NAME(S) OR DESIGNATION(S)		1. NO.
2. COUNTY Buchanan		5. OTHER NAME(S)		
3. LOCATION of Dept. of P & Z NEGATIVES Roll #15-9				2. COUNTY
6. SPECIFIC LEGAL LOCATION TOWNSHIP _____ RANGE _____ SECTION _____ IF CITY OR TOWN, STREET ADDRESS 1022 North 19th		16. THEMATIC CATEGORY Architecture		
7. CITY OR TOWN IF RURAL, VICINITY St. Joseph		17. DATE(S) OR PERIOD 1899		4. PRESENT LOCAL NAME(S) OR DESIGNATION(S)
9. DESCRIPTION OF LOCATION Legal: Part Lots 1-3, Block 8, Highly Addition		18. STYLE OR DESIGN 50 01 Colonial Revival/Vernacular		
		19. ARCHITECT OR ENGINEER		5. OTHER NAME(S)
		20. CONTRACTOR OR BUILDER 20		
		21. ORIGINAL USE, IF APPARENT Single Family Residence OIA		
		22. PRESENT USE Same FU		
3. COORDINATES UTM LAT _____ LONG _____		23. OWNERSHIP PUBLIC () PRIVATE (X)		6. TOWNSHIP
10. SITE () BUILDING (X) STRUCTURE () OBJECT ()		24. OWNER'S NAME AND ADDRESS Joseph Smith		
11. ON NATIONAL REGISTER? YES () NO (X)		25. () YES () NO (X)		RANGE
12. IS IT ELIGIBLE? YES (X) NO ()		26. LOCAL CONTACT PERSON OR ORGANIZATION		
13. PART OF ESTAB. HIST. DISTRICT? YES () NO (X)		27. OTHER SURVEYS IN WHICH INCLUDED		SECTION
14. DISTRICT POTENTIAL? YES (X) NO ()				
15. NAME OF ESTABLISHED DISTRICT				
42. FURTHER DESCRIPTION OF IMPORTANT FEATURES 2½ story, 4 bay, asymmetrical, frame dwelling w/hip roof w/boxed cornice, centered hip roof dormer and centralized brick chimney. Left bay is part of 2 story polygonal side elevation projection that contains 1/1 double hung windows (both stories). Porch attached over other 3 bays of front elevation (east) has wood Tuscan columns that support wide entablature and hip roof w/ enframed gable centered above entry (3rd bay). 2nd bay contains picture window w/transom; 3rd bay has door w/transom and 4th has slightly projecting bay window grouping w/1/1 double hung windows w/transoms. Symmetrical 2 bay upper facade has paired 1/1 double hung window units w/ single transom in each. Dormer contains paired 1/1 double hung windows. Molded fascia above 2nd story windows. Alum. siding. Building permit records indicate construction in 1899 for applicant, Ella Sherwood. It has a high degree of architectural integrity and is significant as a representation of turn of the century Colonial Revival vernacular residential property type.		<div style="border: 1px solid black; padding: 10px; width: 100%;"> <p style="text-align: center;">PHOTO MUST BE PROVIDED</p> </div>		
43. HISTORY AND SIGNIFICANCE				
44. DESCRIPTION OF ENVIRONMENT AND OUTBUILDINGS In residential neighborhood of primarily ca1885-1920 buildings.				
45. SOURCES OF INFORMATION BP# 7117, 8/25/99; site		46. PREPARED BY Mary Jo Winder		
RETURN THIS FORM WHEN COMPLETED TO: OFFICE OF HISTORIC PRESERVATION P.O. BOX 176 JEFFERSON CITY, MISSOURI 65102		47. ORGANIZATION City of St. Joseph		
48. DATE		49. REVISION DATE(S)		
3/88				



ARCHITECTURAL/HISTORIC INVENTORY SURVEY FORM

BNAS006-097

1. NO. 206		4. PRESENT LOCAL NAME(S) OR DESIGNATION(S)	
2. COUNTY Buchanan		5. OTHER NAME(S)	
3. LOCATION OF Dept. of P & Z NEGATIVES Roll #15-15			
6. SPECIFIC LEGAL LOCATION TOWNSHIP _____ RANGE _____ SECTION _____ IF CITY OR TOWN, STREET ADDRESS 1109 North 19th		16. THEMATIC CATEGORY Architecture	
		17. DATE(S) OR PERIOD 1925	
7. CITY OR TOWN St. Joseph IF RURAL, VICINITY		18. STYLE OR DESIGN Bungalow	
		19. ARCHITECT OR ENGINEER	
9. DESCRIPTION OF LOCATION Legal: S 75' Lots 1-4, Block 4, Highly Addition		20. CONTRACTOR OR BUILDER	
		21. ORIGINAL USE, IF APPARENT Single Family Residence	
9. COORDINATES UTM LAT _____ LONG _____		22. PRESENT USE DIA Same	
		23. OWNERSHIP PUBLIC () PRIVATE (X)	
10. SITE () STRUCTURE () BUILDING (X) OBJECT ()		24. OWNER'S NAME AND ADDRESS Janet Despain 1109 North 19th	
		25. YES () NO (X)	
11. ON NATIONAL REGISTER? YES () NO (X)		12. IS IT ELIGIBLE? YES (X) NO ()	
13. PART OF ESTAB. HIST. DISTRICT? YES () NO (X)		14. DISTRICT POTENTIAL? YES (X) NO ()	
15. NAME OF ESTABLISHED DISTRICT		26. LOCAL CONTACT PERSON OR ORGANIZATION	
		27. OTHER SURVEYS IN WHICH INCLUDED	
42. FURTHER DESCRIPTION OF IMPORTANT FEATURES 1½ story, 3 bay, asymmetrical, stucco dwelling w/side gable roof. Left bay contains sub-level garage; main story contains a vertically mullioned 5/1 double hung window; gable projects from roof above bay and contains a vented opening. Center bay has front gable porch attached above single door w/sidelights (vertical emphasis in door and side windows. Porch has wood Tuscan columns that rest on brick ½ piers and support wide entablature and roof and open slat railing. Right bay contains same window as in left bay.		28. NO. OF STORIES 1½	
		29. BASEMENT? YES (X) NO ()	
43. HISTORY AND SIGNIFICANCE Building permit records indicate construction in 1925 for applicant, J. J. Metcalf. It has a high degree of architectural integrity and is significant as a representation of bungalow property type.		30. FOUNDATION MATERIAL Brick	
		31. WALL CONSTRUCTION Frame ?/Stucco	
44. DESCRIPTION OF ENVIRONMENT AND OUTBUILDINGS In residential neighborhood of primarily ca1885-1920 buildings.		32. ROOF TYPE AND MATERIAL Gable/Comp. Shingle	
		33. NO. OF BAYS FRONT 3 SIDE	
45. SOURCES OF INFORMATION BP# 3417, 5/6/25; site		34. WALL TREATMENT Stucco	
		35. PLAN SHAPE Rectangular	
46. PREPARED BY Mary Jo Winder		36. CHANGES ADDITION () NO. 42) ALTERED () MOVED ()	
		37. CONDITION INTERIOR _____ EXTERIOR Good	
47. ORGANIZATION City of St. Joseph		38. PRESERVATION UNDERWAY? YES () NO (X)	
		39. ENDANGERED? BY WHAT? YES () NO (X)	
48. DATE 3/88		40. VISIBLE FROM PUBLIC ROAD? YES (X) NO ()	
		41. DISTANCE FROM AND FRONTAGE ON ROAD	
49. REVISION DATE(S)			



MISSOURI OFFICE OF HISTORIC PRESERVATION

ARCHITECTURAL/HISTORIC INVENTORY SURVEY FORM

BNA5006-098

1. NO. 201		4. PRESENT LOCAL NAME(S) OR DESIGNATION(S)		1. NO.
2. COUNTY Buchanan		5. OTHER NAME(S)		
3. LOCATION OF Dept. of P & Z NEGATIVES Roll #15-10				2. COUNTY
6. SPECIFIC LEGAL LOCATION TOWNSHIP _____ RANGE _____ SECTION _____ IF CITY OR TOWN, STREET ADDRESS 1122 North 19th		16. THEMATIC CATEGORY Architecture		
7. CITY OR TOWN St. Joseph IF RURAL, VICINITY		17. DATE(S) OR PERIOD 1909		4. PRESENT LOCAL NAME(S) OR DESIGNATION(S)
9. DESCRIPTION OF LOCATION Legal: Part Lots 4-6, Block 9, Highly Addition		18. STYLE OR DESIGN Colonial Revival 50 01		
		19. ARCHITECT OR ENGINEER		5. OTHER NAME(S)
		20. CONTRACTOR OR BUILDER 20		
		21. ORIGINAL USE, IF APPARENT DA Single Family residence		
		22. PRESENT USE Fu Same		
9. COORDINATES UTM LAT _____ LONG _____		24. OWNER'S NAME AND ADDRESS Neal K. Deshon		6. TOWNSHIP
10. SITE () STRUCTURE () BUILDING (X) OBJECT ()		25. YES () NO (X)		
11. ON NATIONAL REGISTER? YES () NO (X)		26. LOCAL CONTACT PERSON OR ORGANIZATION		RANGE
12. IS IT ELIGIBLE? YES (X) NO ()		27. OTHER SURVEYS IN WHICH INCLUDED		
13. PART OF ESTAB. HIST. DISTRICT? YES () NO (X)		28. NO. OF STORIES 2 1/2		SECTION
14. DISTRICT POTENTIAL? YES (X) NO ()		29. BASEMENT? YES () NO ()		
15. NAME OF ESTABLISHED DISTRICT		30. FOUNDATION MATERIAL DI		
42. FURTHER DESCRIPTION OF IMPORTANT FEATURES 2 1/2 story, 4 bay, asymmetrical, frame dwelling w/hip roof w/flared eaves and boxed cornice, hip roof dormer, and centralized brick chimney. Porch attached to front elevation (east) has paired square columns that rest on stone foundation piers and support a wide entablature and hip roof w/enframed gable over right entry bay. Left three bays form slight projection w/center containing picture window w/transom; sides have 1/1 double hung units. Right bay contains single door entry w/sidelights. 2nd story has left 3-bay projection w/ 1/1 windows in all; right bay contains paired windows. Dormer repeats projection configuration of lower left bays w/smaller window units.		31. WALL CONSTRUCTION Frame wu		
		32. ROOF TYPE AND MATERIAL Hip/Comp. Shingle HA		
		33. NO. OF BAYS FRONT 4 SIDE 63		
		34. WALL TREATMENT Clapboard 21		
43. HISTORY AND SIGNIFICANCE Building permit records indicate construction in 1909 for applicant, N.A. Sherman (also built the more elaborate house at 1124 N. 19th.) It has a high degree of architectural integrity and is significant as a representation of early 20th century Colonial Revival residential property type.		35. PLAN SHAPE Rectangular		
		36. CHANGES (EXPLAIN IN NO. 42) ADDITION () ALTERED () MOVED ()		
		37. CONDITION INTERIOR _____ EXTERIOR Good		
		38. PRESERVATION UNDERWAY? YES () NO (X)		
44. DESCRIPTION OF ENVIRONMENT AND OUTBUILDINGS In residential neighborhood of primarily ca1885-1920 buildings.		39. ENDANGERED? BY WHAT? YES () NO (X)		
		40. VISIBLE FROM PUBLIC ROAD? YES (X) NO ()		
		41. DISTANCE FROM AND FRONTAGE ON ROAD		
		46. PREPARED BY Mary Jo Winder		
45. SOURCES OF INFORMATION BP# 5624, 3/25/09; site		47. ORGANIZATION City of St. Joseph		
RETURN THIS FORM WHEN COMPLETED TO: OFFICE OF HISTORIC PRESERVATION P.O. BOX 176 JEFFERSON CITY, MISSOURI 65102		48. DATE 3/88		
IF ADDITIONAL SPACE IS NEEDED, ATTACH SEPARATE SHEETS TO THIS FORM		49. REVISION DATE(S)		

PHOTO
MUST

BE
PROVIDED



MISSOURI OFFICE OF HISTORIC PRESERVATION

ARCHITECTURAL/HISTORIC INVENTORY SURVEY FORM

BNA 006-099

1. NO. 202		4. PRESENT LOCAL NAME(S) OR DESIGNATION(S)		1. NO.
2. COUNTY Buchanan		5. OTHER NAME(S)		
3. LOCATION OF Dept. of P & Z NEGATIVES Roll #15-11				2. COUNTY
6. SPECIFIC LEGAL LOCATION TOWNSHIP _____ RANGE _____ SECTION _____ IF CITY OR TOWN, STREET ADDRESS 1124 North 19th		16. THEMATIC CATEGORY Architecture		
7. CITY OR TOWN IF RURAL, VICINITY St. Joseph		17. DATE(S) OR PERIOD 1909		4. PRESENT LOCAL NAME(S) OR DESIGNATION(S)
8. DESCRIPTION OF LOCATION Legal: Part Lots 4-6, Block 9, Highly Addition.		18. STYLE OR DESIGN <i>50 01</i> Colonial Revival/Arts & Crafts		
9. COORDINATES UTM LAT _____ LONG _____		19. ARCHITECT OR ENGINEER		5. OTHER NAME(S)
10. SITE () STRUCTURE () BUILDING (X) OBJECT ()		20. CONTRACTOR OR BUILDER		
11. ON NATIONAL REGISTER? YES () NO (X)		21. ORIGINAL USE, IF APPARENT Single Family Residence <i>Fu</i>		6. TOWNSHIP
12. IS IT ELIGIBLE? YES (X) NO ()		22. PRESENT USE <i>CIA</i> Same		
13. PART OF ESTAB. HIST. DISTRICT? YES () NO (X)		23. OWNERSHIP PUBLIC () PRIVATE (X)		RANGE
14. DISTRICT POTENTIAL? YES (X) NO ()		24. OWNER'S NAME AND ADDRESS Teresa McKenny		
15. NAME OF ESTABLISHED DISTRICT		25. YES () NO (X)		SECTION
42. FURTHER DESCRIPTION OF IMPORTANT FEATURES 2½ story, 4 bay, asymmetrical, stucco dwelling w/hip roof w/flared eaves and boxed cornice, hip roof dormer and centralized brick chimney. Left 3 bays form slight projection (both stories?); each contains typical window of 9/1 double hung unit. Screened-in porch attached to front elevation (east) has large square ½ columns that rest on brick ½ piers and support wide entablature and hip roof w/		26. LOCAL CONTACT PERSON OR ORGANIZATION		
43. HISTORY AND SIGNIFICANCE Building permit records indicate construction in 1909 for applicant, N. A. Sherman. It has a high degree of architectural integrity and is significant as a representation of early 20th century Colonial Revival residential property type; also influences of Arts & Crafts period architectural designs of Chicago and California schools.		27. OTHER SURVEYS IN WHICH INCLUDED		
44. DESCRIPTION OF ENVIRONMENT AND OUTBUILDINGS In residential neighborhood of primarily ca1885-1920 buildings.		28. NO. OF STORIES 2½		
45. SOURCES OF INFORMATION BP# 6089, 8/26/09; site		29. BASEMENT? YES (X) NO ()		
46. PREPARED BY Mary Jo Winder		30. FOUNDATION MATERIAL Brick 30		
47. ORGANIZATION City of St. Joseph		31. WALL CONSTRUCTION Brick?/Stucco <i>WD</i>		
48. DATE 3/88		32. ROOF TYPE AND MATERIAL Hip/Comp Shingle <i>HP</i>		
49. REVISION DATE(S)		33. NO. OF BAYS FRONT 4 SIDE 63		
		34. WALL TREATMENT Stucco <i>61</i>		
		35. PLAN SHAPE Square Variation		
		36. CHANGES (EXPLAIN IN NO. 42) ADDITION () ALTERED () MOVED ()		
		37. CONDITION INTERIOR _____ EXTERIOR Good		
		38. PRESERVATION UNDERWAY? YES () NO (X)		
		39. ENDANGERED? BY WHAT? YES (X) NO () Poor Maintenance		
		40. VISIBLE FROM PUBLIC ROAD? YES (X) NO ()		
		41. DISTANCE FROM AND FRONTAGE ON ROAD		



MISSOURI OFFICE OF HISTORIC PRESERVATION

ARCHITECTURAL/HISTORIC INVENTORY SURVEY FORM

B1195006-100

1. NO. 205		4. PRESENT LOCAL NAME(S) OR DESIGNATION(S)		1. NO.
2. COUNTY Buchanan		5. OTHER NAME(S)		
3. LOCATION OF Negatives Dept. of P & Z Roll #15-14				2. COUNTY
6. SPECIFIC LEGAL LOCATION TOWNSHIP _____ RANGE _____ SECTION _____ IF CITY OR TOWN, STREET ADDRESS 1125 North 19th Street		16. THEMATIC CATEGORY Architecture		
7. CITY OR TOWN IF RURAL, VICINITY St. Joseph		17. DATE(S) OR PERIOD 1889		4. PRESENT LOCAL NAME(S) OR DESIGNATION(S)
9. DESCRIPTION OF LOCATION Legal: South 32'6" of North 65' Lots 1-4, Block 4, Highly Addition		18. STYLE OR DESIGN 49		
10. COORDINATES UTM LAT _____ LONG _____		19. ARCHITECT OR ENGINEER		5. OTHER NAME(S)
11. ON NATIONAL REGISTER? YES () NO (X)		20. CONTRACTOR OR BUILDER		
12. IS IT ELIGIBLE? YES () NO (X)		21. ORIGINAL USE, IF APPARENT Office		6. TOWNSHIP
13. PART OF ESTAB. HIST. DISTRICT? YES () NO (X)		22. PRESENT USE		
14. DISTRICT POTENTIAL? YES (X) NO ()		23. OWNERSHIP PUBLIC () PRIVATE (X)		RANGE
15. NAME OF ESTABLISHED DISTRICT		24. OWNER'S NAME AND ADDRESS IF KNOWN Lloyd A. De Spain 1125 North 19th Street		
42. FURTHER DESCRIPTION OF IMPORTANT FEATURES		25. OPEN TO PUBLIC? YES () NO (X)		SECTION
43. HISTORY AND SIGNIFICANCE Noncontributing.		26. LOCAL CONTACT PERSON OR ORGANIZATION		
44. DESCRIPTION OF ENVIRONMENT AND OUTBUILDINGS		27. OTHER SURVEYS IN WHICH INCLUDED		
45. SOURCES OF INFORMATION B.P. #D508 11/19/89 E.V. Myers Res. \$800		46. PREPARED BY Mary Jo Winder		
RETURN THIS FORM WHEN COMPLETED TO: OFFICE OF HISTORIC PRESERVATION P.O. BOX 176 JEFFERSON CITY, MISSOURI 65102		47. ORGANIZATION City of St. Joseph		
48. DATE 4/88		49. REVISION DATE(S)		

PHOTO
MUST

BE
PROVIDED



MISSOURI OFFICE OF HISTORIC PRESERVATION

ARCHITECTURAL/HISTORIC INVENTORY SURVEY FORM

BNA-006-101

1. NO. 204		4. PRESENT LOCAL NAME(S) OR DESIGNATION(S)		1. NO.
2. COUNTY Buchanan		5. OTHER NAME(S)		
3. LOCATION of Dept. of P & Z NEGATIVES Roll #15-13				2. COUNTY
6. SPECIFIC LEGAL LOCATION TOWNSHIP _____ RANGE _____ SECTION _____ IF CITY OR TOWN, STREET ADDRESS 1127 North 19th Street		16. THEMATIC CATEGORY Architecture		
7. CITY OR TOWN IF RURAL, VICINITY St. Joseph		17. DATE(S) OR PERIOD 1887		4. PRESENT LOCAL NAME(S) OR DESIGNATION(S)
9. DESCRIPTION OF LOCATION Legal: North 32' Lots 1-4, Block 4, Highly Addition		18. STYLE OR DESIGN Vernacular 20		
8. COORDINATES UTM LAT _____ LONG _____		19. ARCHITECT OR ENGINEER		5. OTHER NAME(S)
10. SITE () STRUCTURE () BUILDING (X) OBJECT ()		20. CONTRACTOR OR BUILDER		
11. ON NATIONAL REGISTER? YES () NO (X)		21. ORIGINAL USE, IF APPARENT DIA Single Family Residence		6. TOWNSHIP
12. IS IT ELIGIBLE? YES (X) NO ()		22. PRESENT USE Same		
13. PART OF ESTAB. HIST. DISTRICT? YES () NO (X)		23. OWNERSHIP PUBLIC () PRIVATE (X)		RANGE
14. DISTRICT POTENTIAL? YES (X) NO ()		24. OWNER'S NAME AND ADDRESS IF KNOWN Lloyd A. Despain, Sr. 1127 North 19th		
15. NAME OF ESTABLISHED DISTRICT		25. OPEN TO PUBLIC? YES () NO (X)		SECTION
		26. LOCAL CONTACT PERSON OR ORGANIZATION		
		27. OTHER SURVEYS IN WHICH INCLUDED		
42. FURTHER DESCRIPTION OF IMPORTANT FEATURES 1 story, 3 bay, asymmetrical, frame dwelling w/cross gable roof and centralized brick chimney. Left bay is enclosed porch w/shed roof and fenestration grouping of paired 1/1 double windows and single door. Center bay is in front gable wing and contains paired, 1/1 double hung windows. Right bay is in rear wing (west wall) and contains 1/1 window. Asbestos siding is a later alteration.		<div style="border: 1px solid black; padding: 20px; width: 100%;"> PHOTO MUST BE PROVIDED </div>		
43. HISTORY AND SIGNIFICANCE Building permit records indicate construction in 1887 for applicant, Thomas J. Buckner. It has a moderate-high degree of architectural integrity and has moderate significance as a representation of late 19th century vernacular residential property type.				
44. DESCRIPTION OF ENVIRONMENT AND OUTBUILDINGS In residential neighborhood primarily of ca1885-1920 buildings.				
45. SOURCES OF INFORMATION B.P. #B351 10/28/87 Thomas J. Buckner Residence \$500		46. PREPARED BY Mary Jo Winder		
RETURN THIS FORM WHEN COMPLETED TO: OFFICE OF HISTORIC PRESERVATION P.O. BOX 176 JEFFERSON CITY, MISSOURI 65102		47. ORGANIZATION City of St. Joseph		
48. DATE 4/88		49. REVISION DATE(S)		

IF ADDITIONAL SPACE IS NEEDED, ATTACH SEPARATE SHEETS TO THIS FORM



MISSOURI OFFICE OF HISTORIC PRESERVATION

ARCHITECTURAL/HISTORIC INVENTORY SURVEY FORM

RNA5006-102

1. NO. 203		4. PRESENT LOCAL NAME(S) OR DESIGNATION(S)		1. NO.
2. COUNTY Buchanan		5. OTHER NAME(S)		
3. LOCATION OF Dept. of P & Z NEGATIVES Roll #15-12				
6. SPECIFIC LEGAL LOCATION TOWNSHIP _____ RANGE _____ SECTION _____ IF CITY OR TOWN, STREET ADDRESS 1128 North 19th Street		16. THEMATIC CATEGORY Architecture		2. COUNTY
7. CITY OR TOWN IF RURAL, VICINITY St. Joseph		17. DATE(S) OR PERIOD 1909		
8. DESCRIPTION OF LOCATION Legal: Part Lots 4-6, Block 9, Highly Addition		18. STYLE OR DESIGN 01 Vernacular/Classic Revival		
9. COORDINATES UTM LAT _____ LONG _____		19. ARCHITECT OR ENGINEER		4. PRESENT LOCAL NAME(S) OR DESIGNATION(S)
10. SITE () STRUCTURE () BUILDING (X) OBJECT ()		20. CONTRACTOR OR BUILDER		
11. ON NATIONAL REGISTER? YES () NO (X)		21. ORIGINAL USE, IF APPARENT DIA Single Family Residence		
12. IS IT ELIGIBLE? YES (X) NO ()		22. PRESENT USE FW Same		5. OTHER NAME(S)
13. PART OF ESTAB. HIST. DISTRICT? YES () NO (X)		23. OWNERSHIP PUBLIC () PRIVATE (X)		
14. DISTRICT POTENTIAL? YES (X) NO ()		24. OWNER'S NAME AND ADDRESS IF KNOWN Bernard L. McGauhey		
15. NAME OF ESTABLISHED DISTRICT		25. OPEN TO PUBLIC? YES () NO (X)		6. TOWNSHIP
42. FURTHER DESCRIPTION OF IMPORTANT FEATURES 2 story, 2 bay, asymmetrical, frame dwelling w/hip roof w/boxed cornice, and dormer, plain frieze and corner boards, and centralized, brick chimney. Screened-in porch attached to front elevation (east) has brick pedestals w/Tuscan columns that support entablature and hip roof. Entry is in right bay. 2nd story has slightly projecting polygonal "bay" w/ 3 1/1 double hung windows. Right bay contains single window. Shed roof dormer centered in roof which has flared eaves.		26. LOCAL CONTACT PERSON OR ORGANIZATION		
43. HISTORY AND SIGNIFICANCE Building permit records indicate construction in 1909 for applicant, Nannie Sherman. It has a moderate-high degree of architectural integrity and is significant as a representation of vernacular Colonial Revival residential property type.		27. OTHER SURVEYS IN WHICH INCLUDED		
44. DESCRIPTION OF ENVIRONMENT AND OUTBUILDINGS In residential neighborhood primarily of ca1885-1920 buildings; on corner lot.		28. NO. OF STORIES 2		RANGE
45. SOURCES OF INFORMATION BP# 5914, 6/23/09; site		29. BASEMENT? YES (X) NO ()		
46. PREPARED BY Mary Jo Winder		30. FOUNDATION MATERIAL Brick 36		
47. ORGANIZATION City of St. Joseph		31. WALL CONSTRUCTION Frame Wu		SECTION
48. DATE 4/88		32. ROOF TYPE AND MATERIAL Hip/Comp. Shingle HP		
49. REVISION DATE(S)		33. NO. OF BAYS FRONT 2 (?) SIDE 63		
43. ADDITIONAL SPACE IS NEEDED, ATTACH SEPARATE SHEET(S) TO THIS FORM		34. WALL TREATMENT Clapboard 21		
		35. PLAN SHAPE Irregular		
		36. CHANGES (EXPLAIN IN NO. 42) ADDITION () ALTERED () MOVED ()		
		37. CONDITION INTERIOR _____ EXTERIOR Fair		
		38. PRESERVATION UNDERWAY? YES () NO (X)		
		39. ENDANGERED? BY WHAT? YES (X) NO () Poor Maintenance		
		40. VISIBLE FROM PUBLIC ROAD? YES (X) NO ()		
		41. DISTANCE FROM AND FRONTAGE ON ROAD		



MISSOURI OFFICE OF HISTORIC PRESERVATION

ARCHITECTURAL/HISTORIC INVENTORY SURVEY FORM

BNA5006-103

1. NO. 284		4. PRESENT LOCAL NAME(S) OR DESIGNATION(S)		1. NO.	
2. COUNTY		5. OTHER NAME(S)			
3. LOCATION OF Negatives Dept. of P & Z Roll #16-3					
6. SPECIFIC LEGAL LOCATION TOWNSHIP _____ RANGE _____ SECTION _____ IF CITY OR TOWN, STREET ADDRESS 903 North 20th Street		16. THEMATIC CATEGORY Architecture		2. COUNTY	
7. CITY OR TOWN IF RURAL, VICINITY St. Joseph		17. DATE(S) OR PERIOD ca. 1880			
8. DESCRIPTION OF LOCATION Legal: Part Lot 26, Lot 27 and 28, Block 2, Highly Addition		18. STYLE OR DESIGN Vernacular <i>07</i>			
		19. ARCHITECT OR ENGINEER			
		20. CONTRACTOR OR BUILDER <i>OH</i>			
		21. ORIGINAL USE, IF APPARENT Single Family Residence <i>C17</i>			
		22. PRESENT USE Same			
		23. OWNERSHIP PUBLIC () PRIVATE (X)			
		24. OWNER'S NAME AND ADDRESS IF KNOWN Lehr Construction Co.			
9. COORDINATES UTM LAT _____ LONG _____		25. OPEN TO PUBLIC? YES () NO (X)			
10. SITE () STRUCTURE () BUILDING (X) OBJECT ()		26. LOCAL CONTACT PERSON OR ORGANIZATION		4. PRESENT LOCAL NAME(S) OR DESIGNATION(S)	
11. ON NATIONAL REGISTER? YES () NO (X)		12. IS IT ELIGIBLE? YES (X) NO ()			
13. PART OF ESTAB. HIST. DISTRICT? YES () NO (X)		14. DISTRICT POTENTIAL? YES (X) NO ()			
15. NAME OF ESTABLISHED DISTRICT		27. OTHER SURVEYS IN WHICH INCLUDED			
42. FURTHER DESCRIPTION OF IMPORTANT FEATURES One story, two bay, asymmetrical frame dwelling with hip and front gable roof forms. Left bay which is projecting front gable wing contains a wide 1/1 window; enframed gable contains small vent opening. Two bay porch attached to recessed right bay, which contains 2/2 window, has simple wood post supports and flat roof. Asbestos siding is a later alteration.		<div style="border: 1px solid black; padding: 10px; width: 100%;"> <p>PHOTO MUST BE PROVIDED</p> </div>		5. OTHER NAME(S)	
43. HISTORY AND SIGNIFICANCE There are no relevant building permit records for this dwelling; however, character defining features indicate construction ca1880. It has a moderate-high degree of architectural integrity and is significant as a representation of late 19th century vernacular property type.					
44. DESCRIPTION OF ENVIRONMENT AND OUTBUILDINGS In residential neighborhood primarily of ca1885-1920 buildings.					
45. SOURCES OF INFORMATION No relevant building permit. Site <i>1911 Sanborn map</i>		46. PREPARED BY Mary Jo Winder			6. TOWNSHIP
RETURN THIS FORM WHEN COMPLETED TO: OFFICE OF HISTORIC PRESERVATION P.O. BOX 176 JEFFERSON CITY, MISSOURI 65102 PH. 314-751-4096		47. ORGANIZATION City of St. Joseph			
IF ADDITIONAL SPACE IS NEEDED, ATTACH SEPARATE SHEET(S) TO THIS FORM		48. DATE 5/88			
		49. REVISION DATE(S)			SECTION

1. NO.

2. COUNTY

4. PRESENT LOCAL NAME(S) OR DESIGNATION(S)

5. OTHER NAME(S)

6. TOWNSHIP

RANGE

SECTION



MISSOURI OFFICE OF HISTORIC PRESERVATION

ARCHITECTURAL/HISTORIC INVENTORY SURVEY FORM

BNAS-006-104

1. NO. 283		4. PRESENT LOCAL NAME(S) OR DESIGNATION(S)		1. NO.	
2. COUNTY		5. OTHER NAME(S)			2. COUNTY
3. LOCATION OF Dept. of P & Z NEGATIVES Roll #16-2					
6. SPECIFIC LEGAL LOCATION TOWNSHIP _____ RANGE _____ SECTION _____ IF CITY OR TOWN, STREET ADDRESS 905 North 20th Street		16. THEMATIC CATEGORY Architecture		4. PRESENT LOCAL NAME(S) OR DESIGNATION(S)	
7. CITY OR TOWN IF RURAL, VICINITY St. Joseph		17. DATE(S) OR PERIOD ca. 1880			
8. DESCRIPTION OF LOCATION Legal: Part of Lot 26, Lot 27 and 28, Block 2, Highly Addition		18. STYLE OR DESIGN Vernacular 67			
9. COORDINATES UTM LAT _____ LONG _____		19. ARCHITECT OR ENGINEER		5. OTHER NAME(S)	
		20. CONTRACTOR OR BUILDER OH			
		21. ORIGINAL USE, IF APPARENT Single Family Residence OIA			
		22. PRESENT USE Same			
10. SITE () STRUCTURE () BUILDING (X) OBJECT ()		23. OWNERSHIP PUBLIC () PRIVATE (X)		6. TOWNSHIP	
		24. OWNER'S NAME AND ADDRESS IF KNOWN Chella Harsh Pankau			
		25. OPEN TO PUBLIC? YES () NO (X)			
		26. LOCAL CONTACT PERSON OR ORGANIZATION			
11. ON NATIONAL REGISTER? YES () NO (X)		27. OTHER SURVEYS IN WHICH INCLUDED		RANGE	
12. IS IT ELIGIBLE? YES (X) NO ()		42. FURTHER DESCRIPTION OF IMPORTANT FEATURES One story, three bay, asymmetrical, frame dwelling with hip and front gable roof forms. Left bay which is projecting front gable wing contains a wide 1/1 window. Screened-in porch attached to recessed center and right bays which contain a single door and a 2/2 double hung window.			
13. PART OF ESTAB. HIST. DISTRICT? YES () NO (X)					
14. DISTRICT POTENTIAL? YES (X) NO ()					
15. NAME OF ESTABLISHED DISTRICT		28. NO. OF STORIES 1		SECTION	
43. HISTORY AND SIGNIFICANCE Building permit records indicate construction of an addition in 1888 for applicant, Ben J. Woodson (permit also for 907 N. 20th). It has a moderate degree of architectural integrity and is significant as a representation of late 19th century vernacular residential property type.		29. BASEMENT? YES () NO ()			
		30. FOUNDATION MATERIAL			
		31. WALL CONSTRUCTION Frame 600			
		32. ROOF TYPE AND MATERIAL Hip & Gable/Comp. Shingle HP GB			
44. DESCRIPTION OF ENVIRONMENT AND OUTBUILDINGS In residential neighborhood primarily of ca1885-1920 buildings.		33. NO. OF BAYS FRONT 3 SIDE		4. PRESENT LOCAL NAME(S) OR DESIGNATION(S)	
		34. WALL TREATMENT Asbestos Shingle 64			
		35. PLAN SHAPE "L"			
		36. CHANGES (EXPLAIN IN NO. 42) ADDITION () ALTERED (XX) MOVED ()			
45. SOURCES OF INFORMATION BP #BB472; site ; Sanborn maps (1911)		37. CONDITION INTERIOR EXTERIOR Fair-Good		5. OTHER NAME(S)	
		38. PRESERVATION UNDERWAY? YES () NO (X)			
		39. ENDANGERED? BY WHAT? YES (X) NO () Poor Maintenance			
		40. VISIBLE FROM PUBLIC ROAD? YES (X) NO ()			
46. PREPARED BY Mary Jo Winder		41. DISTANCE FROM AND FRONTAGE ON ROAD		RANGE	
		42. FURTHER DESCRIPTION OF IMPORTANT FEATURES One story, three bay, asymmetrical, frame dwelling with hip and front gable roof forms. Left bay which is projecting front gable wing contains a wide 1/1 window. Screened-in porch attached to recessed center and right bays which contain a single door and a 2/2 double hung window.			
		43. HISTORY AND SIGNIFICANCE Building permit records indicate construction of an addition in 1888 for applicant, Ben J. Woodson (permit also for 907 N. 20th). It has a moderate degree of architectural integrity and is significant as a representation of late 19th century vernacular residential property type.			
		44. DESCRIPTION OF ENVIRONMENT AND OUTBUILDINGS In residential neighborhood primarily of ca1885-1920 buildings.			
47. ORGANIZATION City of St. Joseph		45. SOURCES OF INFORMATION BP #BB472; site ; Sanborn maps (1911)		SECTION	
		46. PREPARED BY Mary Jo Winder			
		48. DATE 5/88			
		49. REVISION DATE(S)			
RETURN THIS FORM WHEN COMPLETED TO: OFFICE OF HISTORIC PRESERVATION P.O. BOX 176 JEFFERSON CITY, MISSOURI 65102 PH. 314-751-4096					

IF ADDITIONAL SPACE IS NEEDED, ATTACH SEPARATE SHEET(S) TO THIS FORM



MISSOURI OFFICE OF HISTORIC PRESERVATION

ARCHITECTURAL/HISTORIC INVENTORY SURVEY FORM

BNA-006-105

1. NO. 282		4. PRESENT LOCAL NAME(S) OR DESIGNATION(S)		1. NO.	
2. COUNTY		5. OTHER NAME(S)			2. COUNTY
3. LOCATION OF Dept. of P & Z NEGATIVES Roll #16-1					
6. SPECIFIC LEGAL LOCATION TOWNSHIP _____ RANGE _____ SECTION _____ IF CITY OR TOWN, STREET ADDRESS 907 North 20th Street		16. THEMATIC CATEGORY Architecture		4. PRESENT LOCAL NAME(S) OR DESIGNATION(S)	
7. CITY OR TOWN IF RURAL, VICINITY St. Joseph		17. DATE(S) OR PERIOD c.1880			
8. DESCRIPTION OF LOCATION Legal: Part of Lot 26, Lot 27 & 28, Block 2, Highly Addition		18. STYLE OR DESIGN Vernacular 07			
9. COORDINATES UTM LAT _____ LONG _____		19. ARCHITECT OR ENGINEER		5. OTHER NAME(S)	
		20. CONTRACTOR OR BUILDER 20 OIT			
		21. ORIGINAL USE, IF APPARENT Single Family Residence 01A			
10. SITE () STRUCTURE () BUILDING (X) OBJECT ()		22. PRESENT USE Commercial		6. TOWNSHIP	
11. ON NATIONAL REGISTER? YES () NO (X)		23. OWNERSHIP PUBLIC () PRIVATE (X)			
12. IS IT ELIGIBLE? YES (X) NO ()		24. OWNER'S NAME AND ADDRESS IF KNOWN Lehr Construction Co.			
13. PART OF ESTAB. HIST. DISTRICT? YES () NO (X)		25. OPEN TO PUBLIC? YES () NO (X)		7. SECTION	
14. DISTRICT POTENTIAL? YES (X) NO ()		26. LOCAL CONTACT PERSON OR ORGANIZATION			
15. NAME OF ESTABLISHED DISTRICT		27. OTHER SURVEYS IN WHICH INCLUDED			
42. FURTHER DESCRIPTION OF IMPORTANT FEATURES One story, two bay, asymmetrical, frame dwelling with hip and front gable roof forms, plain frieze and corner boards. Left bay which is projecting front gable wing contains a wide window with transom. Two bay porch attached to right bay has narrow Tuscan columns and molded entablature. Paneling has been applied to wall covering original openings.		<div style="border: 2px solid black; padding: 20px; width: 100%;"> PHOTO MUST BE PROVIDED </div>		8. TOWNSHIP	
43. HISTORY AND SIGNIFICANCE Building permit records indicate construction of an addition in 1888 for applicant, Ben J. Woodson (permit also for 905 N. 20th). It has a moderate degree of architectural integrity due to unsympathetic alterations and is significant as a representation of late 19th century vernacular residential property type.					
44. DESCRIPTION OF ENVIRONMENT AND OUTBUILDINGS In residential neighborhood primarily of ca1885-1920 buildings.					
45. SOURCES OF INFORMATION BP #BB472; site ;Sanborn maps (1911)		46. PREPARED BY Mary Jo Winder		9. SECTION	
RETURN THIS FORM WHEN COMPLETED TO: OFFICE OF HISTORIC PRESERVATION P.O. BOX 176 JEFFERSON CITY, MISSOURI 65102 PH. 314-751-4096		47. ORGANIZATION City of St. Joseph			
		48. DATE 5/88			
IF ADDITIONAL SPACE IS NEEDED, ATTACH SEPARATE SHEET(S) TO THIS FORM		49. REVISION DATE(S)			



907

SYSTEM
BUILDERS INC.

MISSOURI OFFICE OF HISTORIC PRESERVATION

ARCHITECTURAL/HISTORIC INVENTORY SURVEY FORM

BNA 006-106

1. NO. 280		4. PRESENT LOCAL NAME(S) OR DESIGNATION(S)		1. NO.	
2. COUNTY		5. OTHER NAME(S)			2. COUNTY
3. LOCATION OF Dept. of P & Z NEGATIVES Roll #16-4					
6. SPECIFIC LEGAL LOCATION TOWNSHIP _____ RANGE _____ SECTION _____ IF CITY OR TOWN, STREET ADDRESS 916 North 20th Street		16. THEMATIC CATEGORY Architecture		4. PRESENT LOCAL NAME(S) OR DESIGNATION(S)	
		17. DATE(S) OR PERIOD 1889/1891			
7. CITY OR TOWN IF RURAL, VICINITY St. Joseph		18. STYLE OR DESIGN 51		5. TOWNSHIP	
		19. ARCHITECT OR ENGINEER			
8. DESCRIPTION OF LOCATION Legal: Lots 11 & 12, Block 5, Highly Addition		20. CONTRACTOR OR BUILDER		6. RANGE	
		21. ORIGINAL USE, IF APPARENT DIA			
9. COORDINATES UTM LAT _____ LONG _____		22. PRESENT USE AW AW		7. SECTION	
		23. OWNERSHIP PUBLIC () PRIVATE (X)			
10. SITE () STRUCTURE () BUILDING (X) OBJECT ()		24. OWNER'S NAME AND ADDRESS IF KNOWN Inez Cruser			
		25. OPEN TO PUBLIC? YES () NO (X)			
11. ON NATIONAL REGISTER? YES () NO (X)		26. LOCAL CONTACT PERSON OR ORGANIZATION			
		27. OTHER SURVEYS IN WHICH INCLUDED			
12. IS IT ELIGIBLE? YES (X) NO ()		30. FOUNDATION MATERIAL 01			
		31. WALL CONSTRUCTION UD			
13. PART OF ESTAB. YES () HIST. DISTRICT? NO (X)		32. ROOF TYPE AND MATERIAL HP 63			
		33. NO. OF BAYS FRONT SIDE			
14. DISTRICT POTENTIAL? YES (X) NO ()		34. WALL TREATMENT 99			
		35. PLAN SHAPE			
15. NAME OF ESTABLISHED DISTRICT		36. CHANGES (EXPLAIN IN NO. 42) ADDITION () ALTERED () MOVED ()			
		37. CONDITION INTERIOR _____ EXTERIOR _____			
42. FURTHER DESCRIPTION OF IMPORTANT FEATURES		38. PRESERVATION UNDERWAY? YES () NO ()			
		39. ENDANGERED? BY WHAT? YES () NO ()			
43. HISTORY AND SIGNIFICANCE Noncontributing.		40. VISIBLE FROM PUBLIC ROAD? YES (X) NO ()			
		41. DISTANCE FROM AND FRONTAGE ON ROAD			
44. DESCRIPTION OF ENVIRONMENT AND OUTBUILDINGS		<div style="border: 2px solid black; padding: 20px; width: 100%;"> PHOTO MUST BE PROVIDED </div>			
45. SOURCES OF INFORMATION BP #D506, 11/18/89; BP #D1747, 7/15/91; site		46. PREPARED BY Mary Jo Winder			
		47. ORGANIZATION City of St. Joseph			
RETURN THIS FORM WHEN COMPLETED TO: OFFICE OF HISTORIC PRESERVATION P.O. BOX 176 JEFFERSON CITY, MISSOURI 65102 PH. 314-751-4096		48. DATE 5/88			
		49. REVISION DATE(S)			

IF ADDITIONAL SPACE IS NEEDED, ATTACH SEPARATE SHEET(S) TO THIS FORM



MISSOURI OFFICE OF HISTORIC PRESERVATION

ARCHITECTURAL/HISTORIC INVENTORY SURVEY FORM

BNA5006-107

1. NO. 281		4. PRESENT LOCAL NAME(S) OR DESIGNATION(S)		1. NO.
2. COUNTY Buchanan		5. OTHER NAME(S)		
3. LOCATION of Dept. of P & Z NEGATIVES #16-5				2. COUNTY
6. SPECIFIC LEGAL LOCATION TOWNSHIP _____ RANGE _____ SECTION _____ IF CITY OR TOWN, STREET ADDRESS 924 N. 20th Street		16. THEMATIC CATEGORY Architecture		
7. CITY OR TOWN IF RURAL, VICINITY St. Joseph		17. DATE(S) OR PERIOD		4. PRESENT LOCAL NAME(S) OR DESIGNATION(S)
9. DESCRIPTION OF LOCATION Legal: Lot 11 & 12, Blk. 5, Highly Adn.		18. STYLE OR DESIGN		
		19. ARCHITECT OR ENGINEER		5. OTHER NAME(S)
		20. CONTRACTOR OR BUILDER		
		21. ORIGINAL USE, IF APPARENT		6. TOWNSHIP
		22. PRESENT USE		
		23. OWNERSHIP PUBLIC () PRIVATE (X) Lloyd A. Despain, Jr.		RANGE
9. COORDINATES LAT _____ LONG _____		25. OPEN TO PUBLIC? YES () NO (X)		
10. SITE () STRUCTURE () BUILDING (X) OBJECT ()		26. LOCAL CONTACT PERSON OR ORGANIZATION		SECTION
11. ON NATIONAL REGISTER? YES () NO (X)		27. OTHER SURVEYS IN WHICH INCLUDED		
12. IS IT ELIGIBLE? YES () NO (X)				
13. PART OF ESTAB. HIST. DISTRICT? YES () NO (X)				
14. DISTRICT POTENTIAL? YES (X) NO ()				
15. NAME OF ESTABLISHED DISTRICT				
42. FURTHER DESCRIPTION OF IMPORTANT FEATURES		<div style="border: 2px solid black; padding: 20px; width: 100%;"> PHOTO MUST BE PROVIDED </div>		
43. HISTORY AND SIGNIFICANCE Non-contributing				
44. DESCRIPTION OF ENVIRONMENT AND OUTBUILDINGS				
45. SOURCES OF INFORMATION BP# D 506, 11/18/89, Fred Voss, Residence, \$1,000		46. PREPARED BY Mary Jo Winder		
RETURN THIS FORM WHEN COMPLETED TO: OFFICE OF HISTORIC PRESERVATION P.O. BOX 176 JEFFERSON CITY, MISSOURI 65102		47. ORGANIZATION City of St. Joseph		
48. DATE 5/88		49. REVISION DATE(S)		

IF ADDITIONAL SPACE IS NEEDED, ATTACH
SEPARATE SHEET(S) TO THIS FORM



MISSOURI OFFICE OF HISTORIC PRESERVATION

ARCHITECTURAL/HISTORIC INVENTORY SURVEY FORM

BNA5006-108

1. NO. 217		4. PRESENT LOCAL NAME(S) OR DESIGNATION(S)		1. NO.	
2. COUNTY Buchanan		5. OTHER NAME(S)			2. COUNTY
3. LOCATION OF Dept. of P & Z NEGATIVES #16-6					
6. SPECIFIC LEGAL LOCATION TOWNSHIP _____ RANGE _____ SECTION _____ IF CITY OR TOWN, STREET ADDRESS 1007 N. 20th Street		16. THEMATIC CATEGORY Architecture		4. PRESENT LOCAL NAME(S) OR DESIGNATION(S)	
7. CITY OR TOWN St. Joseph IF RURAL, VICINITY		17. DATE(S) OR PERIOD			
8. DESCRIPTION OF LOCATION Legal: Part Lots 26-28, Blk. 3, Highly Addn.		18. STYLE OR DESIGN			
9. COORDINATES _____ UTM LAT _____ LONG _____		19. ARCHITECT OR ENGINEER		5. OTHER NAME(S)	
		20. CONTRACTOR OR BUILDER			
		21. ORIGINAL USE, IF APPARENT			
10. SITE () STRUCTURE () BUILDING (X) OBJECT ()		22. PRESENT USE		6. TOWNSHIP	
		23. OWNERSHIP PUBLIC () PRIVATE (X)			
		24. LOCAL CONTACT PERSON OR ORGANIZATION			
11. ON NATIONAL REGISTER? YES () NO (X)		25. OPEN TO PUBLIC? YES () NO (X)		RANGE	
12. IS IT ELIGIBLE? YES () NO (X)		26. LOCAL CONTACT PERSON OR ORGANIZATION			
13. PART OF ESTAB. HIST. DISTRICT? YES () NO (X)		27. OTHER SURVEYS IN WHICH INCLUDED			
14. DISTRICT POTENTIAL? YES (X) NO ()		28. NO. OF STORIES		SECTION	
15. NAME OF ESTABLISHED DISTRICT		29. BASEMENT? YES () NO ()			
42. FURTHER DESCRIPTION OF IMPORTANT FEATURES		30. FOUNDATION MATERIAL			
43. HISTORY AND SIGNIFICANCE Non-contributing		31. WALL CONSTRUCTION			
		32. ROOF TYPE AND MATERIAL			
		33. NO. OF BAYS FRONT SIDE			
44. DESCRIPTION OF ENVIRONMENT AND OUTBUILDINGS		34. WALL TREATMENT			
		35. PLAN SHAPE			
		36. CHANGES (EXPLAIN IN NO. 42) ADDITION () ALTERED () MOVED ()			
45. SOURCES OF INFORMATION BP# A 520, 9/10/02, Chas. Roth, Residence, \$1,000		37. CONDITION INTERIOR EXTERIOR			
		38. PRESERVATION UNDERWAY? YES () NO ()			
		39. ENDANGERED? BY WHAT? YES () NO ()			
46. PREPARED BY Mary Jo Winder		40. VISIBLE FROM PUBLIC ROAD? YES (X) NO ()			
		41. DISTANCE FROM AND FRONTAGE ON ROAD			
		47. ORGANIZATION City of St. Joseph			
48. DATE 5/88		49. REVISION DATE(S)			
		50. RETURN THIS FORM WHEN COMPLETED TO: OFFICE OF HISTORIC PRESERVATION P.O. BOX 176 JEFFERSON CITY, MISSOURI 65102			
		51. ADDITIONAL SPACE IS NEEDED, ATTACH SEPARATE SHEET(S) TO THIS FORM			



MISSOURI OFFICE OF HISTORIC PRESERVATION

ARCHITECTURAL/HISTORIC INVENTORY SURVEY FORM

BNA5006-10A

1. NO. 216		4. PRESENT LOCAL NAME(S) OR DESIGNATION(S)		1. NO.
2. COUNTY		5. OTHER NAME(S)		
3. LOCATION OF Dept. of P & Z NEGATIVES Roll #16-7				
6. SPECIFIC LEGAL LOCATION TOWNSHIP _____ RANGE _____ SECTION _____ IF CITY OR TOWN, STREET ADDRESS 1017 North 20th Street		16. THEMATIC CATEGORY Architecture		2. COUNTY
7. CITY OR TOWN IF RURAL, VICINITY St. Joseph		17. DATE(S) OR PERIOD ca. 1875/ca. 1920		
8. DESCRIPTION OF LOCATION Legal: S 40' of Lot 1-3, Block 3, Highly Addition		18. STYLE OR DESIGN 42 19 Italianate/Classic Revival		
9. COORDINATES UTM LAT _____ LONG _____		19. ARCHITECT OR ENGINEER		4. PRESENT LOCAL NAME(S) OR DESIGNATION(S)
10. SITE () STRUCTURE () BUILDING (X) OBJECT ()		20. CONTRACTOR OR BUILDER 20 Fu		
11. ON NATIONAL REGISTER? YES () NO (X)		21. ORIGINAL USE, IF APPARENT Single Family Residence DIA		
12. IS IT ELIGIBLE? YES (X) NO ()		22. PRESENT USE Same		5. OTHER NAME(S)
13. PART OF ESTAB. HIST. DISTRICT? YES () NO (X)		23. OWNERSHIP PUBLIC () PRIVATE (X)		
14. DISTRICT POTENTIAL? YES (X) NO ()		24. OWNER'S NAME AND ADDRESS IF KNOWN Rev. A.D. Foster		
15. NAME OF ESTABLISHED DISTRICT		25. OPEN TO PUBLIC? YES () NO (X)		6. TOWNSHIP
42. FURTHER DESCRIPTION OF IMPORTANT FEATURES Two story, two bay, asymmetrical, stucco/frame dwelling with truncated hip roof with plan frieze and bracketed boxed cornice. Porch attached to front elevation (west) is later alteration (ca.1920); it has brick pedestals with paired, tapered, square corner columns, molded entablature, hip roof and open slat railing. Stucco was probably applied to exterior at same time porch was constructed.		26. LOCAL CONTACT PERSON OR ORGANIZATION		
43. HISTORY AND SIGNIFICANCE Left bay contains single door with transom; 3/1 double hung window on second story. Right bay contains paired 3/1 windows, both stories (window sash ca. 1920).		27. OTHER SURVEYS IN WHICH INCLUDED		
44. DESCRIPTION OF ENVIRONMENT AND OUTBUILDINGS In residential neighborhood primarily of ca1885-1920 buildings.		40. VISIBLE FROM PUBLIC ROAD? YES (X) NO ()		RANGE
45. SOURCES OF INFORMATION BP #10306, 11/10/16; site; Sanborn maps (1911)		41. DISTANCE FROM AND FRONTAGE ON ROAD		
RETURN THIS FORM WHEN COMPLETED TO: OFFICE OF HISTORIC PRESERVATION P.O. BOX 176 JEFFERSON CITY, MISSOURI 65102 PH. 314-751-4096		46. PREPARED BY Mary Jo Winder		
47. ORGANIZATION City of St. Joseph		48. DATE 5/88		SECTION
49. REVISION DATE(S)				

PHOTO
MUST
BE
PROVIDED



MISSOURI OFFICE OF HISTORIC PRESERVATION

ARCHITECTURAL/HISTORIC INVENTORY SURVEY FORM

WAS 006-110

1. NO. <u>215</u>		4. PRESENT LOCAL NAME(S) OR DESIGNATION(S)		1. NO.	
2. COUNTY		5. OTHER NAME(S)			2. COUNTY
3. LOCATION OF Dept. of P & Z NEGATIVES Roll #16-8					
6. SPECIFIC LEGAL LOCATION TOWNSHIP _____ RANGE _____ SECTION _____ IF CITY OR TOWN, STREET ADDRESS <u>1019 North 20th Street</u>		16. THEMATIC CATEGORY <u>Architecture</u>		2. COUNTY PRESENT LOCAL NAME(S) OR DESIGNATION(S) 5. OTHER NAME(S) 6. TOWNSHIP RANGE SECTION	
7. CITY OR TOWN IF RURAL, VICINITY <u>St. Joseph</u>		17. DATE(S) OR PERIOD <u>ca. 1870/1905</u>			
8. DESCRIPTION OF LOCATION <u>Legal: N 40' of S 80' Lots 1-3, Block 3, Highly Addition</u>		18. STYLE OR DESIGN <u>90 20</u> <u>Colonial Revival/Vernacular</u>			
		19. ARCHITECT OR ENGINEER			
		20. CONTRACTOR OR BUILDER			
		21. ORIGINAL USE, IF APPARENT <u>D/A</u> <u>Single Family Residence</u>			
9. COORDINATES UTM LAT _____ LONG _____		22. PRESENT USE <u>WA</u> <u>Same</u>			2. COUNTY PRESENT LOCAL NAME(S) OR DESIGNATION(S) 5. OTHER NAME(S) 6. TOWNSHIP RANGE SECTION
10. SITE () STRUCTURE () BUILDING (<input checked="" type="checkbox"/>) OBJECT ()		23. OWNERSHIP PUBLIC () PRIVATE (<input checked="" type="checkbox"/>)			
11. ON NATIONAL REGISTER? YES () NO (<input checked="" type="checkbox"/>)		24. OWNER'S NAME AND ADDRESS IF KNOWN <u>Alfred Foster</u>			
12. IS IT ELIGIBLE? YES (<input checked="" type="checkbox"/>) NO ()		25. OPEN TO PUBLIC? YES () NO (<input checked="" type="checkbox"/>)			
13. PART OF ESTAB. HIST. DISTRICT? YES () NO (<input checked="" type="checkbox"/>)		26. LOCAL CONTACT PERSON OR ORGANIZATION			
14. DISTRICT POTENTIAL? YES (<input checked="" type="checkbox"/>) NO ()		27. OTHER SURVEYS IN WHICH INCLUDED			
15. NAME OF ESTABLISHED DISTRICT		28. NO. OF STORIES <u>1 3/4-2</u>			
42. FURTHER DESCRIPTION OF IMPORTANT FEATURES <u>One and three quarters, to two story, four bay, asymmetrical, frame dwelling with hipped gable and front gable roof forms with south elevation hip roof dormer, plain frieze and corner boards. One story, three bay porch attached to front elevation (west) shelters recessed bay with l/l window, second bay with wide window with leaded transom and recessed third bay with single door (covered</u>		29. BASEMENT? YES () NO ()			
43. HISTORY AND SIGNIFICANCE <u>transom); has Tuscan columns, open slat railing and hip roof. Fourth bay is one side of polygonal, one story bay unit on south elevation which contains l/l window and has hip roof. Paired l/l double hung windows in upper story gable wall. Porch and front gable wing may be later (1905) additions.</u> <u>43. Building permit records indicate construction in 1905 for applicant, F. W. Davis; however, a portion of the dwelling may be much earlier than that date. It has a high degree of architectural integrity and is significant as a representation of early 20th century vernacular Colonial Revival residential property type.</u>		30. FOUNDATION MATERIAL <u>CI</u>			
44. DESCRIPTION OF ENVIRONMENT AND OUTBUILDINGS <u>In residential neighborhood primarily of ca1885-1920 buildings.</u>		31. WALL CONSTRUCTION <u>Frame WA</u>			
45. SOURCES OF INFORMATION <u>BP #2538, 5/6/05; site 1911 Sanborn Map</u>		32. ROOF TYPE AND MATERIAL <u>Hip & Gable/Comp. Shingle</u>			
RETURN THIS FORM WHEN COMPLETED TO: OFFICE OF HISTORIC PRESERVATION P.O. BOX 176 JEFFERSON CITY, MISSOURI 65102 PH. 314-751-4096		33. NO. OF BAYS FRONT <u>4</u> SIDE			
IF ADDITIONAL SPACE IS NEEDED, ATTACH SEPARATE SHEET(S) TO THIS FORM		34. WALL TREATMENT <u>Clapboard CI</u>			
		35. PLAN SHAPE <u>Irregular</u>			
		36. CHANGES (EXPLAIN IN NO. 42) ADDITION (<input checked="" type="checkbox"/>) ALTERED (<input checked="" type="checkbox"/>) MOVED ()			
		37. CONDITION INTERIOR _____ EXTERIOR <u>Excellent</u>			
		38. PRESERVATION UNDERWAY? YES () NO (<input checked="" type="checkbox"/>)			
		39. ENDANGERED? BY WHAT? YES () NO (<input checked="" type="checkbox"/>)			
		40. VISIBLE FROM PUBLIC ROAD? YES (<input checked="" type="checkbox"/>) NO ()			
		41. DISTANCE FROM AND FRONTAGE ON ROAD			
		<div style="border: 2px solid black; width: 100px; height: 100px; margin: 0 auto; position: relative;"> <div style="position: absolute; top: 0; right: 0; bottom: 0; left: 0; border: 1px solid black; transform: rotate(45deg);"></div> <div style="position: absolute; top: 0; right: 0; bottom: 0; left: 0; border: 1px solid black; transform: rotate(-45deg);"></div> <div style="position: absolute; top: 50%; left: 50%; transform: translate(-50%, -50%); text-align: center;"> <p>PHOTO MUST BE PROVIDED</p> </div> </div>			



SERVATION
ANAS006-111

1. NO. 214		4. PRESENT LOCAL NAME(S) OR DESIGNATION(S)	
2. COUNTY		5. OTHER NAME(S)	
3. LOCATION OF Negatives Dept. of P & Z Roll #16-9			
6. SPECIFIC LEGAL LOCATION TOWNSHIP _____ RANGE _____ SECTION _____ IF CITY OR TOWN, STREET ADDRESS 1021 North 20th Street		16. THEMATIC CATEGORY Architecture	
7. CITY OR TOWN IF RURAL, VICINITY St. Joseph		17. DATE(S) OR PERIOD ca. 1860/1887	
8. DESCRIPTION OF LOCATION Legal: Part Lots 1-3, Block 3, Highly Addition		18. STYLE OR DESIGN 31 09 Greek Revival/Gothic Revival	
		19. ARCHITECT OR ENGINEER	
		20. CONTRACTOR OR BUILDER 20	
		21. ORIGINAL USE, IF APPARENT Single Family Residence	
		22. PRESENT USE Multi-family Residence FU	
		23. OWNERSHIP PUBLIC () PRIVATE (X)	
		24. OWNER'S NAME AND ADDRESS IF KNOWN Tommy R. Nelson	
9. COORDINATES UTM LAT LONG		25. OPEN TO PUBLIC? YES () NO (X)	
10. SITE () STRUCTURE () BUILDING (X) OBJECT ()		26. LOCAL CONTACT PERSON OR ORGANIZATION	
11. ON NATIONAL REGISTER? YES () NO (X)		27. OTHER SURVEYS IN WHICH INCLUDED	
12. IS IT ELIGIBLE? YES (X) NO ()			
13. PART OF ESTAB. HIST. DISTRICT? YES () NO (X)		14. DISTRICT YES (X) POTENTIAL? NO ()	
15. NAME OF ESTABLISHED DISTRICT			
42. FURTHER DESCRIPTION OF IMPORTANT FEATURES One and three quarter story, three bay, symmetrical, frame dwelling with cross gable roof; rear addition with gable roof; plain frieze and corner boards. Center bay single door with transom entry and narrow, paired 1/1 double hung window on end bays have shaped and molded surrounds; two bay upper facade, each containing 1/1 window with same ornamentation in front gable; ornamental gable panel at		<div style="border: 2px solid black; padding: 10px; width: 100%;"> PHOTO MUST BE PROVIDED </div>	
43. HISTORY AND SIGNIFICANCE peak. Three bay porch attached to front elevation is 1887 alteration with Tuscan columns that support wide molded entablature and flat roof.			
44. DESCRIPTION OF ENVIRONMENT AND OUTBUILDINGS In residential neighborhood primarily of ca1885-1920 buildings; on corner lot.			
45. SOURCES OF INFORMATION BP #B291, 10/10/87; site 1911 Sanborn Map		46. PREPARED BY Mary Jo Winder	
RETURN THIS FORM WHEN COMPLETED TO: OFFICE OF HISTORIC PRESERVATION P.O. BOX 176 JEFFERSON CITY, MISSOURI 65102 PH. 314-751-4096		47. ORGANIZATION City of St. Joseph	
IF ADDITIONAL SPACE IS NEEDED, ATTACH SEPARATE SHEET(S) TO THIS FORM		48. DATE 5/88	
		49. REVISION DATE(S)	



MISSOURI OFFICE OF HISTORIC PRESERVATION

ARCHITECTURAL/HISTORIC INVENTORY SURVEY FORM

BN 15006-102

1. NO. 213		4. PRESENT LOCAL NAME(S) OR DESIGNATION(S)		1. NO.	
2. COUNTY Buchanan		5. OTHER NAME(S)			2. COUNTY
3. LOCATION OF Dept. of P & Z NEGATIVES Roll#16-10,11,12					
6. SPECIFIC LEGAL LOCATION TOWNSHIP _____ RANGE _____ SECTION _____ IF CITY OR TOWN, STREET ADDRESS 1022 N. 20th Street		16. THEMATIC CATEGORY Architecture 030		28. NO. OF STORIES 2	
7. CITY OR TOWN IF RURAL, VICINITY St. Joseph		17. DATE(S) OR PERIOD 1890			29. BASEMENT? YES () NO ()
8. DESCRIPTION OF LOCATION Legal: Lots 10-12, Blk. 4, Highly Admn.		18. STYLE OR DESIGN Queen Anne 45			
9. COORDINATES UTM LAT _____ LONG _____		19. ARCHITECT OR ENGINEER		31. WALL CONSTRUCTION Frame	
10. SITE () STRUCTURE () BUILDING (X) OBJECT ()		20. CONTRACTOR OR BUILDER 20			32. ROOF TYPE AND MATERIAL Hip/Comp. shingle
11. ON NATIONAL REGISTER? YES () NO (X)		21. ORIGINAL USE, IF APPARENT Single family residence DIA			
12. IS IT ELIGIBLE? YES (X) NO ()		22. PRESENT USE Multi-family DB C		34. WALL TREATMENT Weatherboard	
13. PART OF ESTAB. YES () NO (X) HIST. DISTRICT?		23. OWNERSHIP PUBLIC () PRIVATE (X)			35. PLAN SHAPE Irregular
14. DISTRICT YES (X) POTENTIAL? NO ()		24. OWNER'S NAME AND ADDRESS IF KNOWN			
15. NAME OF ESTABLISHED DISTRICT		25. OPEN TO PUBLIC? YES () NO (X)		37. CONDITION INTERIOR _____ EXTERIOR Excellent	
42. FURTHER DESCRIPTION OF IMPORTANT FEATURES 2 story, 3 bay, asymmetrical, frame dwelling w/hip roof w/boxed cornice, plain fascia and corner boards; 5 brick chimneys w/shaped pots. Left bay is part of polygonal 2 story bay unit that contains a 1/1 window both stories. 2nd bay has a wide single light window w/1/1 sidelights on 1st story and 2, 1/1 windows on 2nd. Right bay contains a double door entry (narrow width doors) and a 1/1 window on 1st story; 1 story, 3 bay porch attached to bay has turned posts, railing w/turned spindles and "punched-out" panel ornamentation, springing arches on side elevations and on end bays, projecting center bay w/enframed gable w/geometric ornamentation and opposite arch effect and hip roof. Centered above porch is a 1/2-octagonal bay unit w/1/1 windows in 3 sides; hip roof. All fenestration is within plain frames w/narrow cornices. 43. Building permit records indicate construction in 1890 for applicant C. A. Hubacker. It has a high degree of architectural integrity and is significant as a representation of late 19th century Queen Anne residential property type.		26. LOCAL CONTACT PERSON OR ORGANIZATION			38. PRESERVATION UNDERWAY? YES () NO (X)
44. DESCRIPTION OF ENVIRONMENT AND OUTBUILDINGS 1 1/2 story, auxiliary building on southwest corner of lot; frame w/garage door opening in projecting left bay; ca1860 Greek Revival characteristics. Property is a corner lot in a residential neighborhood primarily of ca1885-1920 buildings.		27. OTHER SURVEYS IN WHICH INCLUDED			
45. SOURCES OF INFORMATION BP# D 1458, 12/1/90; 1911 Sanborn map; site		46. PREPARED BY Mary Jo Winder		40. VISIBLE FROM PUBLIC ROAD? YES (X) NO ()	
47. ORGANIZATION City of St. Joseph		48. DATE 6/88			41. DISTANCE FROM AND FRONTAGE ON ROAD
49. REVISION DATE(S)					
RETURN THIS FORM WHEN COMPLETED TO: OFFICE OF HISTORIC PRESERVATION P.O. BOX 176 JEFFERSON CITY, MISSOURI 65102 PH. 314-751-4096					

1 1/2 - 1
WU
01
NP 62 63
LR RC

PHOTO
MUST
BE
PROVIDED





MISSOURI OFFICE OF HISTORIC PRESERVATION

ARCHITECTURAL/HISTORIC INVENTORY SURVEY FORM

BAAS006-113

1. NO. 231		4. PRESENT LOCAL NAME(S) OR DESIGNATION(S)		1. NO.	
2. COUNTY		5. OTHER NAME(S)			2. COUNTY
3. LOCATION OF Dept. of P & Z NEGATIVES #16-13					
6. SPECIFIC LEGAL LOCATION TOWNSHIP _____ RANGE _____ SECTION _____ IF CITY OR TOWN, STREET ADDRESS 1001 N. 22nd Street		16. THEMATIC CATEGORY Architecture		4. PRESENT LOCAL NAME(S) OR DESIGNATION(S)	
7. CITY OR TOWN IF RURAL, VICINITY St. Joseph		17. DATE(S) OR PERIOD			
8. DESCRIPTION OF LOCATION Legal: Part Lots 21-24, Blk. 4, St. Joseph Eastern Ext.		18. STYLE OR DESIGN		5. OTHER NAME(S)	
		19. ARCHITECT OR ENGINEER			
		20. CONTRACTOR OR BUILDER		6. TOWNSHIP	
		21. ORIGINAL USE, IF APPARENT			
		22. PRESENT USE		RANGE	
		23. OWNERSHIP PUBLIC () PRIVATE (X)			
9. COORDINATES LAT _____ LONG _____		24. GARY & CONNIE FRANCIS		SECTION	
		25. OPEN TO PUBLIC? YES () NO (X)			
10. SITE () BUILDING (X) STRUCTURE () OBJECT ()		26. LOCAL CONTACT PERSON OR ORGANIZATION			
11. ON NATIONAL REGISTER? YES () NO (X)		27. OTHER SURVEYS IN WHICH INCLUDED			
12. IS IT ELIGIBLE? YES () NO (X)					
13. PART OF ESTAB. HIST. DISTRICT? YES () NO (X)					
14. DISTRICT POTENTIAL? YES (X) NO ()					
15. NAME OF ESTABLISHED DISTRICT					
42. FURTHER DESCRIPTION OF IMPORTANT FEATURES		<div style="border: 1px solid black; padding: 20px; width: 100%;"> PHOTO MUST BE PROVIDED </div>			
43. HISTORY AND SIGNIFICANCE Non-contributing					
44. DESCRIPTION OF ENVIRONMENT AND OUTBUILDINGS					
45. SOURCES OF INFORMATION BP# A 228, 4/8/89, A. A. McIninch, Residence, \$900.		46. PREPARED BY Mary Jo Winder			
RETURN THIS FORM WHEN COMPLETED TO: OFFICE OF HISTORIC PRESERVATION P.O. BOX 176 JEFFERSON CITY, MISSOURI 65102 PH. 314-751-4096		47. ORGANIZATION City of St. Joseph			
IF ADDITIONAL SPACE IS NEEDED, ATTACH SEPARATE SHEET(S) TO THIS FORM		48. DATE 5/88			
		49. REVISION DATE(S)			



MISSOURI OFFICE OF HISTORIC PRESERVATION

ARCHITECTURAL/HISTORIC INVENTORY SURVEY FORM

BNA-006-114

1. NO. 230		4. PRESENT LOCAL NAME(S) OR DESIGNATION(S)		1. NO.	
2. COUNTY		5. OTHER NAME(S)			
3. LOCATION OF Dept. of P & Z NEGATIVES Roll #16-14					
6. SPECIFIC LEGAL LOCATION TOWNSHIP _____ RANGE _____ SECTION _____ IF CITY OR TOWN, STREET ADDRESS		16. THEMATIC CATEGORY Architecture		2. COUNTY	
1005 North 22nd St.		17. DATE(S) OR PERIOD 1888			
7. CITY OR TOWN IF RURAL, VICINITY St. Joseph		18. STYLE OR DESIGN Queen Anne/Vernacular			
8. DESCRIPTION OF LOCATION Legal: Part Lots 21-24, Block 4, St. Joseph Eastern Ext.		19. ARCHITECT OR ENGINEER			
		20. CONTRACTOR OR BUILDER			
		21. ORIGINAL USE, IF APPARENT Single Family Residence			
9. COORDINATES UTM LAT _____ LONG _____		22. PRESENT USE Same			4. PRESENT LOCAL NAME(S) OR DESIGNATION(S)
10. SITE () STRUCTURE () BUILDING (X) OBJECT ()		23. OWNERSHIP PUBLIC () PRIVATE (X)			
11. ON NATIONAL REGISTER? YES () NO (X)		24. OWNER'S NAME AND ADDRESS IF KNOWN Donald Panigot			
12. IS IT ELIGIBLE? YES (X) NO ()		25. OPEN TO PUBLIC? YES () NO (X)			
13. PART OF ESTAB. HIST. DISTRICT? YES () NO (X)		26. LOCAL CONTACT PERSON OR ORGANIZATION			
14. DISTRICT POTENTIAL? YES (X) NO ()		27. OTHER SURVEYS IN WHICH INCLUDED			
15. NAME OF ESTABLISHED DISTRICT					
42. FURTHER DESCRIPTION OF IMPORTANT FEATURES One story, three bay, asymmetrical, frame dwelling with cross gable roof. Left bay contains 1/1 double hung window. Center bay in front gable wing has a projecting rectangular bay unit with paired 1/1 windows and hip roof. Right bay is enclosed porch with flat roof.		<div style="border: 1px solid black; padding: 10px; width: 100%;"> <p>PHOTO MUST BE PROVIDED</p> </div>			
43. HISTORY AND SIGNIFICANCE Building permit records indicate construction in 1888 for applicant, A. A. McIninch. 1007 N. 22nd Street was also constructed with the same permit issued to McIninch. This dwelling has a moderate-high degree of architectural integrity and is significant as a representation of late 19th century vernacular residential property type.					
44. DESCRIPTION OF ENVIRONMENT AND OUTBUILDINGS In residential neighborhood primarily of ca1885-1920 buildings.					
45. SOURCES OF INFORMATION BP #C384, 11/1/88; site		46. PREPARED BY Mary Jo Winder		6. TOWNSHIP	
RETURN THIS FORM WHEN COMPLETED TO: OFFICE OF HISTORIC PRESERVATION P.O. BOX 176 JEFFERSON CITY, MISSOURI 65102 PH. 314-751-4096		47. ORGANIZATION City of St. Joseph			
IF ADDITIONAL SPACE IS NEEDED, ATTACH SEPARATE SHEET(S) TO THIS FORM		48. DATE 5/88 49. REVISION DATE(S)			

1. NO.

2. COUNTY

4. PRESENT LOCAL NAME(S) OR DESIGNATION(S)

6. OTHER NAME(S)

6. TOWNSHIP

RANGE

SECTION



MISSOURI OFFICE OF HISTORIC PRESERVATION

ARCHITECTURAL/HISTORIC INVENTORY SURVEY FORM

BNA5006-15

1. NO. 229		4. PRESENT LOCAL NAME(S) OR DESIGNATION(S)		1. NO.		
2. COUNTY		5. OTHER NAME(S)			2. COUNTY	
3. LOCATION OF Dept. of P & Z NEGATIVES Roll #16-15						
6. SPECIFIC LEGAL LOCATION TOWNSHIP _____ RANGE _____ SECTION _____ IF CITY OR TOWN, STREET ADDRESS 1007 North 22nd Street		16. THEMATIC CATEGORY Architecture		4. PRESENT LOCAL NAME(S) OR DESIGNATION(S)		
7. CITY OR TOWN IF RURAL, VICINITY St. Joseph		17. DATE(S) OR PERIOD 1888				
8. DESCRIPTION OF LOCATION Legal: Part Lots 21-24, Block 4, St. Joseph Eastern Extension		18. STYLE OR DESIGN Vernacular 49				
9. COORDINATES UTM LAT _____ LONG _____		19. ARCHITECT OR ENGINEER		5. OTHER NAME(S)		
		20. CONTRACTOR OR BUILDER				
		21. ORIGINAL USE, IF APPARENT Single Family Residence DIA				
		22. PRESENT USE Same CB OB				
10. SITE () STRUCTURE () BUILDING (X) OBJECT ()		23. OWNERSHIP PUBLIC () PRIVATE (X)		6. TOWNSHIP		
		24. OWNER'S NAME AND ADDRESS IF KNOWN Larry Dean Steinman				
		25. OPEN TO PUBLIC? YES () NO (X)				
		26. LOCAL CONTACT PERSON OR ORGANIZATION				
11. ON NATIONAL REGISTER? YES () NO (X) 12. IS IT ELIGIBLE? YES (X) NO () 13. PART OF ESTAB. HIST. DISTRICT? YES () NO (X) 14. DISTRICT POTENTIAL? YES (X) NO ()		27. OTHER SURVEYS IN WHICH INCLUDED		RANGE		
		PHOTO MUST BE PROVIDED				
					39. ENDANGERED? BY WHAT? YES () NO (X)	
					40. VISIBLE FROM PUBLIC ROAD? YES (X) NO ()	
15. NAME OF ESTABLISHED DISTRICT		41. DISTANCE FROM AND FRONTAGE ON ROAD		SECTION		
		42. FURTHER DESCRIPTION OF IMPORTANT FEATURES One story, three bay, asymmetrical stucco/frame dwelling with cross gable roof. Recessed left bay contains 1/1 window. Center bay in projecting front gable wing contains paired 1/1 windows; porch attached to bay has stone foundation with supports that form an arched frame and gable roof. Single door entry in recessed right bay is framed with arched elements of small porch. Center bay porch is ca. 1920.				
43. HISTORY AND SIGNIFICANCE Stucco and smaller porch are probably recent alterations. Building permit records indicate construction in 1888 for applicant, A. A. McIninch. 1005 N. 22nd Street was also constructed with the same permit issued to McIninch. This dwelling has a moderate degree of architectural integrity due to extensive recent alterations, however, it retains significance as a representation of late 19th century vernacular residential property type.		46. PREPARED BY Mary Jo Winder		4. TOWNSHIP		
					47. ORGANIZATION City of St. Joseph	
44. DESCRIPTION OF ENVIRONMENT AND OUTBUILDINGS In residential neighborhood primarily of ca1885-1920 buildings.		48. DATE 5/88 49. REVISION DATE(S)		SECTION		
45. SOURCES OF INFORMATION BP #C384, 11/1/88; site		RETURN THIS FORM WHEN COMPLETED TO: OFFICE OF HISTORIC PRESERVATION P.O. BOX 176 JEFFERSON CITY, MISSOURI 65102 PH. 314-751-4096				



MISSOURI OFFICE OF HISTORIC PRESERVATION

ARCHITECTURAL/HISTORIC INVENTORY SURVEY FORM

BNA5006-116

1. NO. 227		4. PRESENT LOCAL NAME(S) OR DESIGNATION(S)		1. NO.	
2. COUNTY		5. OTHER NAME(S)			2. COUNTY
3. LOCATION OF Dept. of P & Z NEGATIVES Roll #16-17					
6. SPECIFIC LEGAL LOCATION TOWNSHIP _____ RANGE _____ SECTION _____ IF CITY OR TOWN, STREET ADDRESS <u>1016 North 22nd Street</u>		16. THEMATIC CATEGORY Architecture		4. PRESENT LOCAL NAME(S) OR DESIGNATION(S)	
7. CITY OR TOWN IF RURAL, VICINITY <u>St. Joseph</u>		17. DATE(S) OR PERIOD <u>ca. 1900</u>			
8. DESCRIPTION OF LOCATION Legal: Part Lots 1-3, Carbry's Addition		18. STYLE OR DESIGN Vernacular 49			
9. COORDINATES UTM LAT _____ LONG _____		19. ARCHITECT OR ENGINEER		5. OTHER NAME(S)	
		20. CONTRACTOR OR BUILDER			
		21. ORIGINAL USE, IF APPARENT Single Family Residence DIA			
		22. PRESENT USE Same 03			
10. SITE () STRUCTURE () BUILDING (<input checked="" type="checkbox"/>) OBJECT ()		23. OWNERSHIP PUBLIC () PRIVATE (<input checked="" type="checkbox"/>)		6. TOWNSHIP	
		24. OWNER'S NAME AND ADDRESS IF KNOWN Mary A. Clinkenbeard			
		25. OPEN TO PUBLIC? YES () NO (<input checked="" type="checkbox"/>)			
		26. LOCAL CONTACT PERSON OR ORGANIZATION			
11. ON NATIONAL REGISTER? YES () NO (<input checked="" type="checkbox"/>)		12. IS IT ELIGIBLE? YES (<input checked="" type="checkbox"/>) NO ()		RANGE	
13. PART OF ESTAB. HIST. DISTRICT? YES () NO (<input checked="" type="checkbox"/>)		14. DISTRICT POTENTIAL? YES (<input checked="" type="checkbox"/>) NO ()			
15. NAME OF ESTABLISHED DISTRICT		27. OTHER SURVEYS IN WHICH INCLUDED			
42. FURTHER DESCRIPTION OF IMPORTANT FEATURES One story, three bay, asymmetrical, frame dwelling with cross gable roof. Recessed left bay contains 1/1 double hung window. Center bay in projecting front gable wing contains paired windows. Right bay recessed under small corner porch which has brick pedestal and square corner column supporting a shed roof has a single door entry. Aluminum siding is a later alteration.		PHOTO MUST BE PROVIDED			
43. HISTORY AND SIGNIFICANCE There are no relevant building permit records for this dwelling; however, character defining features indicate construction ca1900 (may have been constructed just prior to 1887, the year the city's building permit records begin). It has a moderate-high degree of architectural integrity and is significant as a representation of turn of the century vernacular residential property type.					
44. DESCRIPTION OF ENVIRONMENT AND OUTBUILDINGS In residential neighborhood primarily of ca1885-1920 buildings.		45. SOURCES OF INFORMATION Site No relevant building permit		SECTION	
46. PREPARED BY Mary Jo Winder		47. ORGANIZATION City of St. Joseph			
48. DATE 5/88		49. REVISION DATE(S)			

RETURN THIS FORM WHEN COMPLETED TO: OFFICE OF HISTORIC PRESERVATION

IF ADDITIONAL SPACE IS NEEDED, ATTACH SEPARATE SHEET(S) TO THIS FORM

P.O. BOX 176
JEFFERSON CITY, MISSOURI 65102
PH. 314-751-4096



MISSOURI OFFICE OF HISTORIC PRESERVATION

ARCHITECTURAL/HISTORIC INVENTORY SURVEY FORM

BNA5006-114

1. NO. 228		4. PRESENT LOCAL NAME(S) OR DESIGNATION(S)		1. NO.	
2. COUNTY		5. OTHER NAME(S)			2. COUNTY
3. LOCATION OF Dept. of P & Z NEGATIVES #16-18					
6. SPECIFIC LEGAL LOCATION TOWNSHIP _____ RANGE _____ SECTION _____ IF CITY OR TOWN, STREET ADDRESS 1026 N. 22nd Street		16. THEMATIC CATEGORY Architecture		4. PRESENT LOCAL NAME(S) OR DESIGNATION(S)	
7. CITY OR TOWN IF RURAL, VICINITY St. Joseph		17. DATE(S) OR PERIOD			
8. DESCRIPTION OF LOCATION Legal: Part Lots 1-3, Blk. 2, Cabry's Addn.		18. STYLE OR DESIGN			
		19. ARCHITECT OR ENGINEER			
		20. CONTRACTOR OR BUILDER			
		21. ORIGINAL USE, IF APPARENT			
		22. PRESENT USE			
9. COORDINATES UTM LAT _____ LONG _____		23. OWNERSHIP PUBLIC () PRIVATE (X)			5. OTHER NAME(S)
10. SITE () STRUCTURE () BUILDING (X) OBJECT ()		24. CONDITION INTERIOR _____ EXTERIOR _____			
11. ON NATIONAL REGISTER? YES () NO (X)		25. OPEN TO PUBLIC? YES () NO (X)			
12. IS IT ELIGIBLE? YES () NO (X)		26. LOCAL CONTACT PERSON OR ORGANIZATION			
13. PART OF ESTAB. HIST. DISTRICT? YES () NO (X)		27. OTHER SURVEYS IN WHICH INCLUDED			
14. DISTRICT POTENTIAL? YES (X) NO ()		28. NO. OF STORIES			
15. NAME OF ESTABLISHED DISTRICT		29. BASEMENT? YES () NO ()			
42. FURTHER DESCRIPTION OF IMPORTANT FEATURES		30. FOUNDATION MATERIAL			
		31. WALL CONSTRUCTION			
		32. ROOF TYPE AND MATERIAL			
		33. NO. OF BAYS FRONT SIDE			
		34. WALL TREATMENT			
		35. PLAN SHAPE			
		36. CHANGES (EXPLAIN IN NO. 42) ADDITION () ALTERED () MOVED ()			
		37. PHOTO MUST BE PROVIDED			
43. HISTORY AND SIGNIFICANCE Non Contributing		38. P. UP. AY? YES () NO ()		6. TOWNSHIP	
		39. L. ERRED? BY WHAT? YES () NO ()			
44. DESCRIPTION OF ENVIRONMENT AND OUTBUILDINGS		40. VISIBLE FROM PUBLIC ROAD? YES (X) NO ()		RANGE	
		41. DISTANCE FROM AND FRONTAGE ON ROAD			
45. SOURCES OF INFORMATION No relevant building permit		46. PREPARED BY Mary Jo Winder		SECTION	
47. ORGANIZATION City of St. Joseph		48. DATE 5/88			
RETURN THIS FORM WHEN COMPLETED TO: OFFICE OF HISTORIC PRESERVATION P.O. BOX 176 JEFFERSON CITY, MISSOURI 65102 PH. 314-751-4096		49. REVISION DATE(S)			



MISSOURI OFFICE OF HISTORIC PRESERVATION

ARCHITECTURAL/HISTORIC INVENTORY SURVEY FORM *BNA5006-118*

1. NO. 316		4. PRESENT LOCAL NAME(S) OR DESIGNATION(S)		1. NO.
2. COUNTY Buchanan		5. OTHER NAME(S)		
3. LOCATION OF Dept. of P & Z NEGATIVES Roll #13-22				
6. SPECIFIC LEGAL LOCATION TOWNSHIP _____ RANGE _____ SECTION _____ IF CITY OR TOWN, STREET ADDRESS 1018 N. 23rd Street		16. THEMATIC CATEGORY Architecture		2. COUNTY
7. CITY OR TOWN IF RURAL, VICINITY St. Joseph		17. DATE(S) OR PERIOD 1912		
9. DESCRIPTION OF LOCATION Legal: Lots 11 & 12, Block 4, St. Joseph Eastern Extension		18. STYLE OR DESIGN 07 Vernacular / Colonial Revival		4. PRESENT LOCAL NAME(S) OR DESIGNATION(S)
		19. ARCHITECT OR ENGINEER		
10. COORDINATES UTM LAT _____ LONG _____		20. CONTRACTOR OR BUILDER 25		5. OTHER NAME(S)
11. ON NATIONAL REGISTER? YES () NO (X)		21. ORIGINAL USE, IF APPARENT Single Family Residence OB		
12. IS IT ELIGIBLE? YES (X) NO ()		22. PRESENT USE Same		6. TOWNSHIP
13. PART OF ESTAB. HIST. DISTRICT? YES () NO (X)		23. OWNERSHIP PUBLIC () PRIVATE (X)		
14. DISTRICT POTENTIAL? YES (X) NO ()		24. OWNER'S NAME AND ADDRESS Ruth Fern Teaford		RANGE
15. NAME OF ESTABLISHED DISTRICT		25. YES () NO (X)		
42. FURTHER DESCRIPTION OF IMPORTANT FEATURES 1 story, 2 bay, asymmetrical, frame dwelling w/gable roof. Recessed left entry bay on east wall of rear wing contains single door and is sheltered by small porch w/wrought iron corner support (an alteration), narrow entablature and hip roof. Projecting front one bay gable wing contains a wide 1/1 double hung window. Gable wall has wood shingle siding that sweeps onto cornice and contains paired, square openings w/vented panels. All fenestration has plain frames w/narrow cornices.		26. LOCAL CONTACT PERSON OR ORGANIZATION		SECTION
43. HISTORY AND SIGNIFICANCE Building permit records indicate construction in 1912 for applicant, Otto Theisen. It has a moderate-high degree of architectural integrity and is significant as a representation of early 20th century vernacular Colonial Revival residential property type. Built at same time and by same person as 1020 N. 23rd St. and 1022 N. 23rd St.		27. OTHER SURVEYS IN WHICH INCLUDED		
44. DESCRIPTION OF ENVIRONMENT AND OUTBUILDINGS In residential neighborhood of primarily ca1885-1920 buildings.		28. NO. OF STORIES 1		
45. SOURCES OF INFORMATION BP# 7498, 10/9/12; site		29. BASEMENT? YES (X) NO ()		
RETURN THIS FORM WHEN COMPLETED TO: OFFICE OF HISTORIC PRESERVATION P.O. BOX 176 JEFFERSON CITY, MISSOURI 65102		30. FOUNDATION MATERIAL Brick		
46. PREPARED BY Mary Jo Winder		31. WALL CONSTRUCTION Frame		
47. ORGANIZATION City of St. Joseph		32. ROOF TYPE AND MATERIAL Gable/Comp. Shingle		
48. DATE 3/88		33. NO. OF BAYS FRONT 2 SIDE		
49. REVISION DATE(S)		34. WALL TREATMENT Clapboard 21		
		35. PLAN SHAPE "L"		
		36. CHANGES (EXPLAIN IN NO. 42) ADDITION () ALTERED (X) MOVED ()		
		37. CONDITION INTERIOR _____ EXTERIOR Fair		
		38. PRESERVATION UNDERWAY? YES () NO (X)		
		39. ENDANGERED? BY WHAT? YES (X) NO ()		
		40. VISIBLE FROM PUBLIC ROAD? YES (X) NO ()		
		41. DISTANCE FROM AND FRONTAGE ON ROAD		

PHOTO
MUST
BE
PROVIDED



MISSOURI OFFICE OF HISTORIC PRESERVATION

ARCHITECTURAL/HISTORIC INVENTORY SURVEY FORM

BNA5006-119

1. NO. 317		4. PRESENT LOCAL NAME(S) OR DESIGNATION(S)		1. NO.
2. COUNTY Buchanan		5. OTHER NAME(S)		
3. LOCATION OF Dept. of P & Z NEGATIVES Roll #13-21				
6. SPECIFIC LEGAL LOCATION TOWNSHIP _____ RANGE _____ SECTION _____ IF CITY OR TOWN, STREET ADDRESS 1020 N. 23rd Street		16. THEMATIC CATEGORY Architecture		2. COUNTY
7. CITY OR TOWN IF RURAL, VICINITY St. Joseph		17. DATE(S) OR PERIOD 1912		
8. DESCRIPTION OF LOCATION Legal: Lots 11 & 12, Block 4, St. Joseph Eastern Extension		18. STYLE OR DESIGN Vernacular/Colonial Revival		
		19. ARCHITECT OR ENGINEER		4. PRESENT LOCAL NAME(S) OR DESIGNATION(S)
		20. CONTRACTOR OR BUILDER OB		
		21. ORIGINAL USE, IF APPARENT Single family residence OIA		
		22. PRESENT USE Same		16 63
		23. OWNERSHIP PUBLIC () PRIVATE (X)		
		24. OWNER'S NAME AND ADDRESS Charles R. Willman		
9. COORDINATES UTM LAT _____ LONG _____		25. () YES () NO (X)		5. OTHER NAME(S)
10. SITE () STRUCTURE () BUILDING (X) OBJECT ()		26. LOCAL CONTACT PERSON OR ORGANIZATION		
11. ON NATIONAL REGISTER? YES () NO (X)		27. OTHER SURVEYS IN WHICH INCLUDED		
12. IS IT ELIGIBLE? YES (X) NO ()				6. TOWNSHIP
13. PART OF ESTAB. HIST. DISTRICT? YES () NO (X)				
14. DISTRICT POTENTIAL? YES (X) NO ()				
15. NAME OF ESTABLISHED DISTRICT				RANGE
42. FURTHER DESCRIPTION OF IMPORTANT FEATURES 1 story, 2 bay, asymmetrical, frame dwelling w/gable roof and centralized brick chimney. Recessed left entry bay on east wall of rear wing contains single door and is sheltered by small porch w/ square wood column, narrow entablature and hip roof. Projecting front one bay gable wing contains a wide 1/1 double hung window; gable wall has wood shingle siding that sweeps onto cornice and contains a divided diamond shape window. Asbestos siding is a later alteration.		PHOTO MUST BE PROVIDED		
43. HISTORY AND SIGNIFICANCE				
44. DESCRIPTION OF ENVIRONMENT AND OUTBUILDINGS In residential neighborhood of primarily ca1885-1920 buildings.				SECTION
45. SOURCES OF INFORMATION BP# 7498, 10/9/12; site		46. PREPARED BY Mary Jo Winder		
RETURN THIS FORM WHEN COMPLETED TO: OFFICE OF HISTORIC PRESERVATION P.O. BOX 176 JEFFERSON CITY, MISSOURI 65102		47. ORGANIZATION City of St. Joseph		
48. DATE 3/88		49. REVISION DATE(S)		

IF ADDITIONAL SPACE IS NEEDED, ATTACH SEPARATE SHEET(S) TO THIS FORM



MISSOURI OFFICE OF HISTORIC PRESERVATION

ARCHITECTURAL/HISTORIC INVENTORY SURVEY FORM

BNA5006-120

1. NO. 318		4. PRESENT LOCAL NAME(S) OR DESIGNATION(S)		1. NO.
2. COUNTY Buchanan		5. OTHER NAME(S)		
3. LOCATION OF Dept. of P & Z NEGATIVES Roll #13-20				
6. SPECIFIC LEGAL LOCATION TOWNSHIP _____ RANGE _____ SECTION _____ IF CITY OR TOWN, STREET ADDRESS 1022 N. 23rd Street		16. THEMATIC CATEGORY Architecture		2. COUNTY
7. CITY OR TOWN IF RURAL, VICINITY St. Joseph		17. DATE(S) OR PERIOD 1912		
9. DESCRIPTION OF LOCATION Legal: Lots 11 & 12, Block 4, St. Joseph Eastern Extension		18. STYLE OR DESIGN Vernacular / Colonial Revival		
		19. ARCHITECT OR ENGINEER		
		20. CONTRACTOR OR BUILDER		
		21. ORIGINAL USE, IF APPARENT Single Family Residence		
		22. PRESENT USE Same		
		23. OWNERSHIP PUBLIC () PRIVATE (X)		
		24. OWNER'S NAME AND ADDRESS Charles R. Willman		
		25. YES () NO (X)		
9. COORDINATES UTM LAT _____ LONG _____		26. LOCAL CONTACT PERSON OR ORGANIZATION		4. PRESENT LOCAL NAME(S) OR DESIGNATION(S)
10. SITE () STRUCTURE () BUILDING (X) OBJECT ()		27. OTHER SURVEYS IN WHICH INCLUDED		
11. ON NATIONAL REGISTER? YES () NO (X)		28. NO. OF STORIES 1		
12. IS IT ELIGIBLE? YES (X) NO ()		29. BASEMENT? YES (X) NO ()		
13. PART OF ESTAB. HIST. DISTRICT? YES () NO (X)		30. FOUNDATION MATERIAL Brick		
14. DISTRICT POTENTIAL? YES (X) NO ()		31. WALL CONSTRUCTION Frame		
15. NAME OF ESTABLISHED DISTRICT		32. ROOF TYPE AND MATERIAL Gable/Comp. Shingle		
		33. NO. OF BAYS FRONT 2 SIDE		
		34. WALL TREATMENT 55 Aluminum original siding		
		35. PLAN SHAPE "L"		
		36. CHANGES (EXPLAIN IN NO. 42) ADDITION () ALTERED (X) MOVED ()		
		37. CONDITION INTERIOR _____ EXTERIOR good		
		38. PRESERVATION UNDERWAY? YES () NO (X)		
		39. ENDANGERED? YES (X) NO () BY WHAT? Poor Maintenance		
		40. VISIBLE FROM PUBLIC ROAD? YES (X) NO ()		
		41. DISTANCE FROM AND FRONTAGE ON ROAD		
42. FURTHER DESCRIPTION OF IMPORTANT FEATURES 1 story, 2 bay, asymmetrical frame dwelling w/gable roof and central-ized brick chimney. Left bay contains single door entry and is recessed under small porch w/square wood corner column, entablature and hip roof. Projecting front gable wing contains a wide 1/1 double hung window; the gable has wood shingles that sweep onto cornice; it has a small centered 1/1 double hung window w/semi-circular arched transom. Aluminum siding is a later alteration.		PHOTO MUST BE PROVIDED		5. OTHER NAME(S)
43. HISTORY AND SIGNIFICANCE Building permit records indicate construction in 1912 for applicant, Otto Theisen. It has a high degree of architectural integrity and is significant as a representation of early 20th century vernacular Colonial Revival residential property type. It was built at the same time and by the same person as 1018 and 1020 N. 23rd Street.				
44. DESCRIPTION OF ENVIRONMENT AND OUTBUILDINGS In residential neighborhood of primarily ca1885-1920 buildings.		6. TOWNSHIP		RANGE
45. SOURCES OF INFORMATION BP# 7498, 10/9/12; site		46. PREPARED BY Mary Jo Winder		
RETURN THIS FORM WHEN COMPLETED TO: OFFICE OF HISTORIC PRESERVATION P.O. BOX 176 JEFFERSON CITY, MISSOURI 65102		47. ORGANIZATION City of St. Joseph		SECTION
48. DATE 3/88		49. REVISION DATE(S)		

IF ADDITIONAL SPACE IS NEEDED, ATTACH SEPARATE SHEET(S) TO THIS FORM



MISSOURI OFFICE OF HISTORIC PRESERVATION

ARCHITECTURAL/HISTORIC INVENTORY SURVEY FORM

BNA5006-121

1. NO. 319		4. PRESENT LOCAL NAME(S) OR DESIGNATION(S)		1. NO.	
2. COUNTY		5. OTHER NAME(S)			2. COUNTY
3. LOCATION OF Dept. of P & Z NEGATIVES #13-19					
6. SPECIFIC LEGAL LOCATION TOWNSHIP _____ RANGE _____ SECTION _____ IF CITY OR TOWN, STREET ADDRESS 1024 N. 23rd Street		16. THEMATIC CATEGORY Architecture		3. PRESENT LOCAL NAME(S) OR DESIGNATION(S)	
		17. DATE(S) OR PERIOD 1899			
7. CITY OR TOWN IF RURAL, VICINITY St. Joseph		18. STYLE OR DESIGN Vernacular		4. PRESENT LOCAL NAME(S) OR DESIGNATION(S)	
		19. ARCHITECT OR ENGINEER			
8. DESCRIPTION OF LOCATION Legal: Part Lots 10-12, Blk. 4, St. Joseph Eastern Extension		20. CONTRACTOR OR BUILDER		5. TOWNSHIP	
		21. ORIGINAL USE, IF APPARENT Single family residence DIA			
9. COORDINATES UTM LAT _____ LONG _____		22. PRESENT USE Same OB		6. TOWNSHIP	
		23. OWNERSHIP PUBLIC () PRIVATE (X)			
10. SITE () STRUCTURE () BUILDING (X) OBJECT ()		24. OWNER'S NAME AND ADDRESS IF KNOWN Michael L. Dalsing		7. TOWNSHIP	
		25. OPEN TO PUBLIC? YES () NO (X)			
11. ON NATIONAL REGISTER? YES () NO (X)		26. LOCAL CONTACT PERSON OR ORGANIZATION		8. TOWNSHIP	
		27. OTHER SURVEYS IN WHICH INCLUDED			
13. PART OF ESTAB. YES () HIST. DISTRICT? NO (X)		30. FOUNDATION MATERIAL 01		9. TOWNSHIP	
		31. WALL CONSTRUCTION Frame WW			
15. NAME OF ESTABLISHED DISTRICT		32. ROOF TYPE AND MATERIAL Gable/Comp. shingle 166		10. TOWNSHIP	
		33. NO. OF BAYS FRONT 2 SIDE			
12. IS IT ELIGIBLE? YES (X) NO ()		34. WALL TREATMENT Asbestos shingles 4		11. TOWNSHIP	
		35. PLAN SHAPE "L"			
14. DISTRICT POTENTIAL? YES (X) NO ()		36. CHANGES (EXPLAIN IN NO. 42) ADDITION () ALTERED (X) MOVED ()		12. TOWNSHIP	
		37. CONDITION INTERIOR EXTERIOR Fair			
15. NAME OF ESTABLISHED DISTRICT		38. PRESERVATION UNDERWAY? YES () NO (X)		13. TOWNSHIP	
		39. ENDANGERED? YES (X) NO () BY WHAT? Poor maintenance			
42. FURTHER DESCRIPTION OF IMPORTANT FEATURES 1½ story; 2 bay, asymmetrical, frame dwelling w/gable roof and centralized, brick chimney. Left bay is enclosed porch w/paneled door and side lights w/mullioned glass panels, and hip roof. Right bay is projecting front gable wing; it has a wide, 2/2 double hung window centered in it; the gable wall contains a smaller 1/1 double hung window; both openings have plain frames w/narrow cornices. Asbestos siding and shutters are alterations.		40. VISIBLE FROM PUBLIC ROAD? YES (X) NO ()		14. TOWNSHIP	
		41. DISTANCE FROM AND FRONTAGE ON ROAD			
43. HISTORY AND SIGNIFICANCE Building permit records indicate construction in 1902 for applicant, E. A. King. He also built 3 other dwellings on lots south of this one, all approximately of the same design. This structure, because of alterations, has a moderate degree of significance as a representation of early 19th century vernacular residential property type.		<div style="border: 1px solid black; padding: 20px; width: 100px; margin: 0 auto;"> PHOTO MUST BE PROVIDED </div>		15. TOWNSHIP	
					16. TOWNSHIP
44. DESCRIPTION OF ENVIRONMENT AND OUTBUILDINGS In residential neighborhood primarily of ca1885-1920 buildings; on corner lot.		46. PREPARED BY Mary Jo Winder		17. TOWNSHIP	
45. SOURCES OF INFORMATION BP# A 709, 12/23/02; site		47. ORGANIZATION City of St. Joseph			18. TOWNSHIP
RETURN THIS FORM WHEN COMPLETED TO: OFFICE OF HISTORIC PRESERVATION P.O. BOX 176 JEFFERSON CITY, MISSOURI 65102 PH. 314-751-4096		48. DATE 5/88		19. TOWNSHIP	
IF ADDITIONAL SPACE IS NEEDED, ATTACH SEPARATE SHEET(S) TO THIS FORM		49. REVISION DATE(S)			



MISSOURI OFFICE OF HISTORIC PRESERVATION

ARCHITECTURAL/HISTORIC INVENTORY SURVEY FORM

BNA5006-122

1. NO. 310		4. PRESENT LOCAL NAME(S) OR DESIGNATION(S)		1. NO.	
2. COUNTY		5. OTHER NAME(S)			2. COUNTY
3. LOCATION OF Dept. of P & Z NEGATIVES Roll #16-26					
6. SPECIFIC LEGAL LOCATION TOWNSHIP _____ RANGE _____ SECTION _____ IF CITY OR TOWN, STREET ADDRESS 1702-04 Colhoun		16. THEMATIC CATEGORY Architecture		4. PRESENT LOCAL NAME(S) OR DESIGNATION(S)	
7. CITY OR TOWN IF RURAL, VICINITY St. Joseph		17. DATE(S) OR PERIOD			
8. DESCRIPTION OF LOCATION Legal: Lots 1 & 2, Block 2, Oliver Glass & Wilson's Addn.		18. STYLE OR DESIGN 51			
9. COORDINATES UTM LAT _____ LONG _____		19. ARCHITECT OR ENGINEER		5. OTHER NAME(S)	
10. SITE () STRUCTURE () BUILDING (X) OBJECT ()		20. CONTRACTOR OR BUILDER OIB			
11. ON NATIONAL REGISTER? YES () NO (X) 12. IS IT ELIGIBLE? YES (X) NO ()		21. ORIGINAL USE, IF APPARENT SB SB			
13. PART OF ESTAB. HIST. DISTRICT? YES () NO (X) 14. DISTRICT POTENTIAL? YES (X) NO ()		22. PRESENT USE		6. TOWNSHIP	
15. NAME OF ESTABLISHED DISTRICT		23. OWNERSHIP PUBLIC () PRIVATE (X)			
42. FURTHER DESCRIPTION OF IMPORTANT FEATURES		24. OWNER'S NAME AND ADDRESS IF KNOWN Stephen Feurt			
43. HISTORY AND SIGNIFICANCE Noncontributing.		25. OPEN TO PUBLIC? YES () NO (X)		RANGE	
44. DESCRIPTION OF ENVIRONMENT AND OUTBUILDINGS		26. LOCAL CONTACT PERSON OR ORGANIZATION			
45. SOURCES OF INFORMATION BP #6721, 10/9/11; site		27. OTHER SURVEYS IN WHICH INCLUDED			
46. PREPARED BY Mary Jo Winder		28. NO. OF STORIES 1		SECTION	
47. ORGANIZATION City of St. Joseph		29. BASEMENT? YES () NO ()			
48. DATE 49. REVISION DATE(S)		30. FOUNDATION MATERIAL DI			
46. PREPARED BY Mary Jo Winder		31. WALL CONSTRUCTION UD		RANGE	
47. ORGANIZATION City of St. Joseph		32. ROOF TYPE AND MATERIAL GB GB			
48. DATE 49. REVISION DATE(S)		33. NO. OF BAYS FRONT SIDE 64			
46. PREPARED BY Mary Jo Winder		34. WALL TREATMENT 64		SECTION	
47. ORGANIZATION City of St. Joseph		35. PLAN SHAPE			
48. DATE 49. REVISION DATE(S)		36. CHANGES (EXPLAIN IN NO. 42) ADDITION () ALTERED () MOVED ()			
46. PREPARED BY Mary Jo Winder		37. CONDITION INTERIOR EXTERIOR		SECTION	
47. ORGANIZATION City of St. Joseph		38. PRESERVATION UNDERWAY? YES () NO ()			
48. DATE 49. REVISION DATE(S)		39. ENDANGERED? BY WHAT? YES () NO ()			
46. PREPARED BY Mary Jo Winder		40. VISIBLE FROM PUBLIC ROAD? YES (X) NO ()		SECTION	
47. ORGANIZATION City of St. Joseph		41. DISTANCE FROM AND FRONTAGE ON ROAD			
48. DATE 49. REVISION DATE(S)		PHOTO MUST BE PROVIDED			

RETURN THIS FORM WHEN COMPLETED TO: OFFICE OF HISTORIC PRESERVATION
 P.O. BOX 176
 JEFFERSON CITY, MISSOURI 65102
 PH. 314-751-4096

IF ADDITIONAL SPACE IS NEEDED, ATTACH
 SEPARATE SHEET(S) TO THIS FORM



MISSOURI OFFICE OF HISTORIC PRESERVATION

ARCHITECTURAL/HISTORIC INVENTORY SURVEY FORM

BNA5006-123

1. NO. 304 303	4. PRESENT LOCAL NAME(S) OR DESIGNATION(S)		1. NO.	
2. COUNTY	5. OTHER NAME(S)			2. COUNTY
3. LOCATION OF Dept. of P & Z NEGATIVES Roll #16-20				
6. SPECIFIC LEGAL LOCATION TOWNSHIP _____ RANGE _____ SECTION _____ IF CITY OR TOWN, STREET ADDRESS 1703-05 Colhoun	16. THEMATIC CATEGORY Architecture	28. NO. OF STORIES 2-1-1	5. OTHER NAME(S)	
7. CITY OR TOWN IF RURAL, VICINITY St. Joseph	17. DATE(S) OR PERIOD	29. BASEMENT? YES () NO ()		6. TOWNSHIP
8. DESCRIPTION OF LOCATION Legal: Lot 23 & 24, Block 3, Oliver Glass & Wilson's Addition	18. STYLE OR DESIGN 59	30. FOUNDATION MATERIAL DI	7. RANGE	
	19. ARCHITECT OR ENGINEER	31. WALL CONSTRUCTION WD		
	20. CONTRACTOR OR BUILDER OB AW OB	32. ROOF TYPE AND MATERIAL HP 63	8. SECTION	
	21. ORIGINAL USE, IF APPARENT OIB	33. NO. OF BAYS FRONT SIDE		
9. COORDINATES UTM LAT LONG	22. PRESENT USE	34. WALL TREATMENT 64	9. SECTION	
10. SITE () STRUCTURE () BUILDING (X) OBJECT ()	23. OWNERSHIP PUBLIC () PRIVATE (X)	35. PLAN SHAPE		
11. ON NATIONAL REGISTER? YES () NO (X)	24. OWNER'S NAME AND ADDRESS IF KNOWN Mary J. Halpin	36. CHANGES (EXPLAIN IN NO. 42) ADDITION () ALTERED () MOVED ()	10. SECTION	
12. IS IT ELIGIBLE? YES (X) NO ()	25. OPEN TO PUBLIC? YES () NO (X)	37. CONDITION INTERIOR EXTERIOR		
13. PART OF ESTAB. YES () HIST. DISTRICT? NO (X)	26. LOCAL CONTACT PERSON OR ORGANIZATION	38. PRESERVATION UNDERWAY? YES () NO ()	11. SECTION	
14. DISTRICT POTENTIAL? YES (X) NO ()	27. OTHER SURVEYS IN WHICH INCLUDED	39. ENDANGERED? BY WHAT? YES () NO ()		
15. NAME OF ESTABLISHED DISTRICT	40. VISIBLE FROM PUBLIC ROAD? YES (X) NO ()	41. DISTANCE FROM AND FRONTAGE ON ROAD	12. SECTION	
42. FURTHER DESCRIPTION OF IMPORTANT FEATURES	PHOTO MUST BE PROVIDED			
43. HISTORY AND SIGNIFICANCE Noncontributing.			13. SECTION	
44. DESCRIPTION OF ENVIRONMENT AND OUTBUILDINGS				
45. SOURCES OF INFORMATION No relevant building permit.	46. PREPARED BY Mary Jo Winder		14. SECTION	
47. ORGANIZATION City of St. Joseph				
48. DATE			15. SECTION	
49. REVISION DATE(S)				

RETURN THIS FORM WHEN COMPLETED TO: OFFICE OF HISTORIC PRESERVATION
P.O. BOX 176
JEFFERSON CITY, MISSOURI 65102
PH. 314-751-4096

IF ADDITIONAL SPACE IS NEEDED, ATTACH
SEPARATE SHEET(S) TO THIS FORM



MISSOURI OFFICE OF HISTORIC PRESERVATION

ARCHITECTURAL/HISTORIC INVENTORY SURVEY FORM

BNA 5006-124

1. NO. 311		4. PRESENT LOCAL NAME(S) OR DESIGNATION(S)		1. NO.	
2. COUNTY		5. OTHER NAME(S)			2. COUNTY
3. LOCATION OF Dept. of P & Z NEGATIVES Roll #16-					
6. SPECIFIC LEGAL LOCATION TOWNSHIP RANGE SECTION IF CITY OR TOWN, STREET ADDRESS 1706-08 Colhoun		16. THEMATIC CATEGORY Architecture		28. NO. OF STORIES 1 1/2-2	
7. CITY OR TOWN IF RURAL, VICINITY St. Joseph		17. DATE(S) OR PERIOD ca. 1870/1889		29. BASEMENT? YES () NO ()	
8. DESCRIPTION OF LOCATION Legal: Lot 3 & 4, Block 2, Oliver Glass & Wilson's Addition		18. STYLE OR DESIGN Vernacular/Italianate/Greek Revival		30. FOUNDATION MATERIAL DI	
9. COORDINATES UTM LAT LONG		19. ARCHITECT OR ENGINEER		31. WALL CONSTRUCTION Frame wu	
10. SITE () STRUCTURE () BUILDING (X) OBJECT ()		20. CONTRACTOR OR BUILDER		32. ROOF TYPE AND MATERIAL Hip & Cross Gable/Cor	
11. ON NATIONAL REGISTER? YES () NO (X)		21. ORIGINAL USE, IF APPARENT Duplex? DIA		33. NO. OF BAYS FRONT 7 SIDE	
12. IS IT ELIGIBLE? YES (X) NO ()		22. PRESENT USE Same		34. WALL TREATMENT Asbestos Shingle	
13. PART OF ESTAB. HIST. DISTRICT? YES () NO (X)		23. OWNERSHIP PUBLIC () PRIVATE (X)		35. PLAN SHAPE Irregular	
14. DISTRICT POTENTIAL? YES (X) NO ()		24. OWNER'S NAME AND ADDRESS IF KNOWN Shelby Yates, Jr.		36. CHANGES (EXPLAIN IN NO. 42) ADDITION () ALTERED (XX) MOVED ()	
15. NAME OF ESTABLISHED DISTRICT		25. OPEN TO PUBLIC? YES () NO (X)		37. CONDITION INTERIOR EXTERIOR Good	
16. LOCAL CONTACT PERSON OR ORGANIZATION		26. OTHER SURVEYS IN WHICH INCLUDED		38. PRESERVATION UNDERWAY? YES () NO (XX)	
42. FURTHER DESCRIPTION OF IMPORTANT FEATURES One and a half to two story, seven bay, asymmetrical, frame duplex dwelling (1/2 Italianate, 1/2 Gothic Revival characteristics) with half hip and other half cross gable roof forms. One or both parts may have been moved from another site and joined in 1889. Italianate side with two bays has paired 1/1 windows, both stories in left and single door with transom with 1/1 on second in right bay. Gothic		43. HISTORY AND SIGNIFICANCE half has symmetrical fenestration with door with transom in center with 1/1 window in gable above (opening has been altered) and 1/1 windows in two bays on either side of door. Small porch attached over entry and left two bays of this half with turned posts entablature and flat roof. 43. Building permit records indicate a construction phase in 1889 for applicant, Mrs. M. Studer; however, stylistic features indicate a much earlier date. The dwelling has a high degree of architectural integrity and is significant as a representation of mid-late 19th century vernacular residential property type w/Italianate and Greek Revival elements.		5. OTHER NAME(S)	
44. DESCRIPTION OF ENVIRONMENT AND OUTBUILDINGS In residential neighborhood primarily of ca 1885-1920 buildings.		45. SOURCES OF INFORMATION Buchanan County Record of Deeds; BP #D58, 7/5/89; site 1888, 1911 Sanborn Maps			
46. PREPARED BY Mary Jo Winder		47. ORGANIZATION City of St. Joseph		6. TOWNSHIP	
48. DATE 5/88		49. REVISION DATE(S)			
RETURN THIS FORM WHEN COMPLETED TO: OFFICE OF HISTORIC PRESERVATION P.O. BOX 176 JEFFERSON CITY, MISSOURI 65102 PH. 314-751-4096		IF ADDITIONAL SPACE IS NEEDED, ATTACH SEPARATE SHEET(S) TO THIS FORM		RANGE	
				SECTION	



MISSOURI OFFICE OF HISTORIC PRESERVATION

ARCHITECTURAL/HISTORIC INVENTORY SURVEY FORM

BNA-006-125

1. NO. 304		4. PRESENT LOCAL NAME(S) OR DESIGNATION(S)		1. NO.		
2. COUNTY		5. OTHER NAME(S)			2. COUNTY	
3. LOCATION OF Dept. of P & Z NEGATIVES Roll #16-21						
6. SPECIFIC LEGAL LOCATION TOWNSHIP _____ RANGE _____ SECTION _____ IF CITY OR TOWN, STREET ADDRESS <u>1707 Colhoun</u> 7. CITY OR TOWN IF RURAL, VICINITY <u>St. Joseph</u> 8. DESCRIPTION OF LOCATION Legal: Lot 21, Block 3, Oliver Glass and Wilson's Addition		16. THEMATIC CATEGORY <u>Architecture</u> 17. DATE(S) OR PERIOD <u>ca. 1880</u> 18. STYLE OR DESIGN <u>Vernacular</u> 08 19. ARCHITECT OR ENGINEER 20. CONTRACTOR OR BUILDER <u>OH</u> 21. ORIGINAL USE, IF APPARENT <u>Single Family Residence</u> DIA 22. PRESENT USE <u>Same</u> 23. OWNERSHIP PUBLIC () PRIVATE (X) 24. OWNER'S NAME AND ADDRESS IF KNOWN		28. NO. OF STORIES <u>1-1</u> 29. BASEMENT? YES () NO () 30. FOUNDATION MATERIAL <u>Stone?</u> 31. WALL CONSTRUCTION <u>Frame</u> WU 32. ROOF TYPE AND MATERIAL <u>Gable/Comp. Shingle</u> 62 33. NO. OF BAYS FRONT <u>2</u> SIDE 34. WALL TREATMENT <u>Clapboard</u> 21 35. PLAN SHAPE <u>Irregular</u> 36. CHANGES (EXPLAIN IN NO. 42) ADDITION () ALTERED (XX) MOVED () 37. CONDITION INTERIOR _____ EXTERIOR <u>Fair</u> 38. PRESERVATION UNDERWAY? YES () NO (XX) 39. ENDANGERED? BY WHAT? YES (XX) NO () <u>Poor Maintenance</u> 40. VISIBLE FROM PUBLIC ROAD? YES (X) NO () 41. DISTANCE FROM AND FRONTAGE ON ROAD		4. PRESENT LOCAL NAME(S) OR DESIGNATION(S)
9. COORDINATES UTM LAT _____ LONG _____ 10. SITE () STRUCTURE () BUILDING (X) OBJECT () 11. ON NATIONAL REGISTER? YES () NO (X) 12. IS IT ELIGIBLE? YES (X) NO () 13. PART OF ESTAB. HIST. DISTRICT? YES () NO (X) 14. DISTRICT POTENTIAL? YES (X) NO () 15. NAME OF ESTABLISHED DISTRICT		25. OPEN TO PUBLIC? YES () NO (X) 26. LOCAL CONTACT PERSON OR ORGANIZATION 27. OTHER SURVEYS IN WHICH INCLUDED				
42. FURTHER DESCRIPTION OF IMPORTANT FEATURES One story, two bay, asymmetrical, frame dwelling with front gable roof. Left bay contains rectangular bay unit with paired 1/1 double hung windows; flat roof. Right bay has small porch attached with simple wood post supports and shed roof; side elevation entry.		PHOTO MUST BE PROVIDED		5. OTHER NAME(S)		
43. HISTORY AND SIGNIFICANCE There are no relevant building permit records for this dwelling; however, stylistic features indicate construction ca1880. It has a moderate-high degree of architectural integrity and is significant as a representation of late 19th century vernacular residential property type.					6. TOWNSHIP	
44. DESCRIPTION OF ENVIRONMENT AND OUTBUILDINGS In residential neighborhood primarily of ca1885-1920 buildings.						
45. SOURCES OF INFORMATION Buchanan County Record of Deeds; site No relevant building permit. 1888 Sanborn Map		46. PREPARED BY <u>Mary Jo Winder</u> 47. ORGANIZATION <u>City of St. Joseph</u> 48. DATE <u>5/88</u> 49. REVISION DATE(S)		RANGE		
RETURN THIS FORM WHEN COMPLETED TO: OFFICE OF HISTORIC PRESERVATION P.O. BOX 176 JEFFERSON CITY, MISSOURI 65102 PH. 314-751-4096		5. TOWNSHIP				

IF ADDITIONAL SPACE IS NEEDED, ATTACH SEPARATE SHEET(S) TO THIS FORM



MISSOURI OFFICE OF HISTORIC PRESERVATION

ARCHITECTURAL/HISTORIC INVENTORY SURVEY FORM

BNA-006-126

1. NO. 312		4. PRESENT LOCAL NAME(S) OR DESIGNATION(S)		1. NO.	
2. COUNTY		5. OTHER NAME(S)			2. COUNTY
3. LOCATION OF Dept. #16-24 P & Z NEGATIVES					
6. SPECIFIC LEGAL LOCATION TOWNSHIP _____ RANGE _____ SECTION _____ IF CITY OR TOWN, STREET ADDRESS 1710 Colhoun		16. THEMATIC CATEGORY Architecture		4. PRESENT LOCAL NAME(S) OR DESIGNATION(S)	
		17. DATE(S) OR PERIOD			
7. CITY OR TOWN IF RURAL, VICINITY St. Joseph		18. STYLE OR DESIGN 11		5. OTHER NAME(S)	
8. DESCRIPTION OF LOCATION Legal: Lot 5, Blk. 2, Oliver Glass & Wilson's Addn.		19. ARCHITECT OR ENGINEER			
		20. CONTRACTOR OR BUILDER		6. TOWNSHIP	
9. COORDINATES UTM LAT _____ LONG _____		21. ORIGINAL USE, IF APPARENT DIA			
		22. PRESENT USE R1		RANGE	
10. SITE () STRUCTURE () BUILDING (X) OBJECT ()		23. OWNERSHIP PUBLIC () PRIVATE (v) Ruth E. McGowan R. T. Brown			
		25. OPEN TO PUBLIC? YES () NO (X)		SECTION	
11. ON NATIONAL REGISTER? YES () NO (X)		26. LOCAL CONTACT PERSON OR ORGANIZATION			
12. IS IT ELIGIBLE? YES () NO (X)		27. OTHER SURVEYS IN WHICH INCLUDED			
13. PART OF ESTAB. HIST. DISTRICT? YES () NO (X)		28. NO. OF STORIES ()			
14. DISTRICT POTENTIAL? YES (X) NO ()		29. BASEMENT? YES () NO ()			
15. NAME OF ESTABLISHED DISTRICT		30. FOUNDATION MATERIAL 01			
42. FURTHER DESCRIPTION OF IMPORTANT FEATURES		31. WALL CONSTRUCTION UD			
		32. ROOF TYPE AND MATERIAL HP 63			
43. HISTORY AND SIGNIFICANCE Non-contributing		33. NO. OF BAYS FRONT SIDE			
		34. WALL TREATMENT 01			
44. DESCRIPTION OF ENVIRONMENT AND OUTBUILDINGS		35. PLAN SHAPE SQ			
		36. CHANGES (EXPLAIN IN NO. 42) ADDITION () ALTERED () MOVED ()			
45. SOURCES OF INFORMATION BP# A 129, 3/20/89, Mrs. Susan White, Residence, \$800		37. PRESERVATION UNDERWAY? YES () NO ()			
		38. ENDANGERED? BY WHAT? YES () NO ()			
46. PREPARED BY Mary Jo Winder		39. VISIBLE FROM PUBLIC ROAD? YES (X) NO ()			
		40. DISTANCE FROM AND FRONTAGE ON ROAD			
47. ORGANIZATION City of St. Joseph		41. PHOTO MUST BE PROVIDED			
				48. DATE 5/88	
48. DATE 5/88		49. REVISION DATE(S)			
				49. REVISION DATE(S)	
RETURN THIS FORM WHEN COMPLETED TO: OFFICE OF HISTORIC PRESERVATION P.O. BOX 176 JEFFERSON CITY, MISSOURI 65102 PH. 314-751-4096					



MISSOURI OFFICE OF HISTORIC PRESERVATION

ARCHITECTURAL/HISTORIC INVENTORY SURVEY FORM

BNP-006-127

1. NO. 313 2. COUNTY 3. LOCATION OF Dept. of P & Z NEGATIVES #16-23		4. PRESENT LOCAL NAME(S) OR DESIGNATION(S) 5. OTHER NAME(S)		1. NO.		
6. SPECIFIC LEGAL LOCATION TOWNSHIP _____ RANGE _____ SECTION _____ IF CITY OR TOWN, STREET ADDRESS 1716 Colhoun		16. THEMATIC CATEGORY Architecture			2. COUNTY	
7. CITY OR TOWN IF RURAL, VICINITY St. Joseph		17. DATE(S) OR PERIOD 18. STYLE OR DESIGN 19. ARCHITECT OR ENGINEER 20. CONTRACTOR OR BUILDER 21. ORIGINAL USE, IF APPARENT 22. PRESENT USE 23. OWNERSHIP PUBLIC () PRIVATE (X)		28. NO. OF STORIES 29. BASEMENT? YES () NO () 30. FOUNDATION MATERIAL 31. WALL CONSTRUCTION 32. ROOF TYPE AND MATERIAL 33. NO. OF BAYS FRONT SIDE 34. WALL TREATMENT 35. PLAN SHAPE 36. CHANGES ADDITION () ALTERED () MOVED () (EXPLAIN IN NO. 42)		4. PRESENT LOCAL NAME(S) OR DESIGNATION(S)
8. DESCRIPTION OF LOCATION Legal: Lot 8, Blk. 2, Oliver Glass & Wilson's Addn.		Danny L. & Gloria Watson		5. OTHER NAME(S)		
9. COORDINATES UTM LAT _____ LONG _____		25. OPEN TO PUBLIC? YES () NO (X) 26. LOCAL CONTACT PERSON OR ORGANIZATION 27. OTHER SURVEYS IN WHICH INCLUDED			6. TOWNSHIP	
10. SITE () STRUCTURE () BUILDING (X) OBJECT () 11. ON NATIONAL REGISTER? YES () NO (X) 12. IS IT ELIGIBLE? YES () NO (X) 13. PART OF ESTAB. HIST. DISTRICT? YES () NO (X) 14. DISTRICT POTENTIAL? YES (X) NO () 15. NAME OF ESTABLISHED DISTRICT		37. CONDITION INTERIOR _____ EXTERIOR _____ 38. PRESERVATION UNDERWAY? YES () NO () 39. ENDANGERED? BY WHAT? YES () NO () 40. VISIBLE FROM PUBLIC ROAD? YES (X) NO () 41. DISTANCE FROM AND FRONTAGE ON ROAD		RANGE		
42. FURTHER DESCRIPTION OF IMPORTANT FEATURES		<div style="border: 1px solid black; padding: 20px; text-align: center;"> PHOTO MUST BE PROVIDED </div>			SECTION	
43. HISTORY AND SIGNIFICANCE Non-contributing		44. DESCRIPTION OF ENVIRONMENT AND OUTBUILDINGS				
45. SOURCES OF INFORMATION BP# 3735, 9/28/94, J. Sommerhauser, Kitchen, \$300		46. PREPARED BY Mary Jo Winder 47. ORGANIZATION City of St. Joseph 48. DATE 5/88 49. REVISION DATE(S)				
RETURN THIS FORM WHEN COMPLETED TO: OFFICE OF HISTORIC PRESERVATION P.O. BOX 176 JEFFERSON CITY, MISSOURI 65102 PH. 314-751-4096		IF ADDITIONAL SPACE IS NEEDED, ATTACH SEPARATE SHEET(S) TO THIS FORM				



MISSOURI OFFICE OF HISTORIC PRESERVATION

ARCHITECTURAL/HISTORIC INVENTORY SURVEY FORM

BAH5006-1286

1. NO. 314		4. PRESENT LOCAL NAME(S) OR DESIGNATION(S)		1. NO.	
2. COUNTY		5. OTHER NAME(S)			2. COUNTY
3. LOCATION OF Dept. of P & Z NEGATIVES #16-22					
6. SPECIFIC LEGAL LOCATION TOWNSHIP _____ RANGE _____ SECTION _____ IF CITY OR TOWN, STREET ADDRESS 1722 Colhoun		16. THEMATIC CATEGORY Architecture		4. PRESENT LOCAL NAME(S) OR DESIGNATION(S)	
7. CITY OR TOWN IF RURAL, VICINITY St. Joseph		17. DATE(S) OR PERIOD			
8. DESCRIPTION OF LOCATION Legal: Lot 9, Blk. 2, Oliver, Glass and Wilson's Addn.		18. STYLE OR DESIGN			
		19. ARCHITECT OR ENGINEER		5. OTHER NAME(S)	
		20. CONTRACTOR OR BUILDER			
		21. ORIGINAL USE, IF APPARENT			
		22. PRESENT USE			
		23. OWNERSHIP <div style="display: flex; justify-content: space-between;"> PUBLIC () PRIVATE (x) </div>			
		25. OPEN TO PUBLIC? YES () NO (X)		6. TOWNSHIP	
		26. LOCAL CONTACT PERSON OR ORGANIZATION			
		27. OTHER SURVEYS IN WHICH INCLUDED			
		38. PRESERVATION UNDERWAY? YES () NO ()			
		39. ENDANGERED? BY WHAT? YES () NO ()			
		40. VISIBLE FROM PUBLIC ROAD? YES (X) NO ()		RANGE	
		41. DISTANCE FROM AND FRONTAGE ON ROAD			
9. COORDINATES UTM LAT _____ LONG _____		30. FOUNDATION MATERIAL		SECTION	
		31. WALL CONSTRUCTION			
				32. ROOF TYPE AND MATERIAL	
				33. NO. OF BAYS FRONT SIDE	
				34. WALL TREATMENT	
				35. PLAN SHAPE	
				36. CHANGES (EXPLAIN IN 42) ADDITION () ALTERED () MOVED ()	
				37. CONDITION TERIOR _____ TERIOR _____	
				42. FURTHER DESCRIPTION OF IMPORTANT FEATURES	
				43. HISTORY AND SIGNIFICANCE Non-contributing	
				44. DESCRIPTION OF ENVIRONMENT AND OUTBUILDINGS	
				45. SOURCES OF INFORMATION BP# 7, 3/7/87, J. Sommerhouser, Dwelling, \$450.	
				46. PREPARED BY Mary Jo Winder	
				47. ORGANIZATION City of St. Joseph	
				48. DATE 5/88	
				49. REVISION DATE(S)	
				RETURN THIS FORM WHEN COMPLETED TO: OFFICE OF HISTORIC PRESERVATION P.O. BOX 176 JEFFERSON CITY, MISSOURI 65102 PH. 314-751-4096	
				IF ADDITIONAL SPACE IS NEEDED, ATTACH SEPARATE SHEET(S) TO THIS FORM	

PHOTO
MUST
BE
PROVIDED



MISSOURI OFFICE OF HISTORIC PRESERVATION

ARCHITECTURAL/HISTORIC INVENTORY SURVEY FORM

BNAS006-129

1. NO. 308		4. PRESENT LOCAL NAME(S) OR DESIGNATION(S)		1. NO.	
2. COUNTY		5. OTHER NAME(S)			2. COUNTY
3. LOCATION OF Dept. of P & Z NEGATIVES Roll #16-19					
6. SPECIFIC LEGAL LOCATION TOWNSHIP _____ RANGE _____ SECTION _____ IF CITY OR TOWN, STREET ADDRESS (N) 1800 Block of Colhoun		16. THEMATIC CATEGORY Architecture		2. NO. OF STORIES - 1	
7. CITY OR TOWN IF RURAL, VICINITY St. Joseph		17. DATE(S) OR PERIOD ca. 1880/1896			29. BASEMENT? YES (XX) NO ()
8. DESCRIPTION OF LOCATION Legal: Lot 23, Block 8, Oliver Glass & Wilson's Addition		18. STYLE OR DESIGN Vernacular 15			30. FOUNDATION MATERIAL 01
		19. ARCHITECT OR ENGINEER		31. WALL CONSTRUCTION Frame WU	
		20. CONTRACTOR OR BUILDER		32. ROOF TYPE AND MATERIAL Gable/Comp. Shingle	
		21. ORIGINAL USE, IF APPARENT DIA Single Family Residence		33. NO. OF BAYS FRONT 2 SIDE	
		22. PRESENT USE Same		34. WALL TREATMENT Stucco	
		23. OWNERSHIP PUBLIC () PRIVATE (X)		35. PLAN SHAPE Rectangular	
		24. OWNER'S NAME AND ADDRESS IF KNOWN		36. CHANGES (EXPLAIN IN NO. 42) ADDITION (XX) ALTERED (XX) MOVED ()	
9. COORDINATES UTM LAT LONG		25. OPEN TO PUBLIC? YES () NO (X)		37. CONDITION INTERIOR EXTERIOR Fair	
10. SITE () STRUCTURE () BUILDING (X) OBJECT ()		26. LOCAL CONTACT PERSON OR ORGANIZATION		38. PRESERVATION UNDERWAY? YES () NO (XX)	
11. ON NATIONAL REGISTER? YES () NO (X)		27. OTHER SURVEYS IN WHICH INCLUDED		39. ENDANGERED? BY WHAT? YES (XX) NO ()	
12. IS IT ELIGIBLE? YES (X) NO ()				40. VISIBLE FROM PUBLIC ROAD? YES (X) NO ()	
13. PART OF ESTAB. HIST. DISTRICT? YES () NO (X)				41. DISTANCE FROM AND FRONTAGE ON ROAD	
14. DISTRICT POTENTIAL? YES (X) NO ()					
15. NAME OF ESTABLISHED DISTRICT					
42. FURTHER DESCRIPTION OF IMPORTANT FEATURES One story, two bay, asymmetrical stucco/frame dwelling with side gable roof and gable roof near addition (1896). Porch attached to front elevation (south) has shed roof with wrought iron supports and cement block foundation (supports and foundation are alterations). Left bay contains paired 1/1 windows; right bay has single door entry. Stucco was probably applied in 1932 when the building was used as a business.		PHOTO MUST BE PROVIDED		5. OTHER NAME(S)	
43. HISTORY AND SIGNIFICANCE Building permit records indicate construction of an addition in 1896 for applicant Jane Fleming; however, character defining features place original construction ca 1880 or earlier. It has a moderate-high degree of architectural integrity and is significant as a representation of late 19th century vernacular residential property type.					
44. DESCRIPTION OF ENVIRONMENT AND OUTBUILDINGS At edge of residential neighborhood primarily of ca 1885-1920 buildings; vacant lots west and north of property; commercial land use east and south.				6. TOWNSHIP	
45. SOURCES OF INFORMATION BP #4831, 12/14/96; BP #7748, 6/14/32; site 1888, 1911 Sanborn Maps		46. PREPARED BY Mary Jo Winder			
RETURN THIS FORM WHEN COMPLETED TO: OFFICE OF HISTORIC PRESERVATION P.O. BOX 176 JEFFERSON CITY, MISSOURI 65102 PH. 314-751-4096		47. ORGANIZATION City of St. Joseph		RANGE	
IF ADDITIONAL SPACE IS NEEDED, ATTACH SEPARATE SHEET(S) TO THIS FORM		48. DATE 5/88 49. REVISION DATE(S)			
				SECTION	



MISSOURI OFFICE OF HISTORIC PRESERVATION

ARCHITECTURAL/HISTORIC INVENTORY SURVEY FORM

BNA 5006-130

1. NO. 49		4. PRESENT LOCAL NAME(S) OR DESIGNATION(S) Fire Station No. 7		1. NO.	
2. COUNTY		5. OTHER NAME(S)			
3. LOCATION OF Dept. of P & Z NEGATIVES #16-28					
6. SPECIFIC LEGAL LOCATION TOWNSHIP _____ RANGE _____ SECTION _____ IF CITY OR TOWN, STREET ADDRESS NW corner, 10th & Corby Streets		16. THEMATIC CATEGORY Architecture		2. COUNTY	
7. CITY OR TOWN IF RURAL, VICINITY St. Joseph		17. DATE(S) OR PERIOD ca 1940 1939			
8. DESCRIPTION OF LOCATION Legal: Part of Lots 14 & 15, and all of Lot 16, Blk. 14, St. Joseph Improvement Addn.		18. STYLE OR DESIGN			
		19. ARCHITECT OR ENGINEER Eckel & Aldrich			
		20. CONTRACTOR OR BUILDER			
		21. ORIGINAL USE, IF APPARENT Fire Station			
		22. PRESENT USE Same			
		23. OWNERSHIP PUBLIC () PRIVATE ()			
		24. OWNER'S NAME AND ADDRESS IF KNOWN City of St. Joseph			
9. COORDINATES UTM LAT _____ LONG _____		25. OPEN TO PUBLIC? YES () NO (X)			
10. SITE () STRUCTURE () BUILDING (X) OBJECT ()		26. LOCAL CONTACT PERSON OR ORGANIZATION			
11. ON NATIONAL REGISTER? YES () NO (X)		27. OTHER SURVEYS IN WHICH INCLUDED		4. PRESENT LOCAL NAME(S) OR DESIGNATION(S)	
12. IS IT ELIGIBLE? YES (X) NO ()					
13. PART OF ESTAB. HIST. DISTRICT? YES () NO (X)					
14. DISTRICT POTENTIAL? YES (X) NO ()					
15. NAME OF ESTABLISHED DISTRICT					
42. FURTHER DESCRIPTION OF IMPORTANT FEATURES 1½-2 story, brick and frame building - north portion may have been frame dwelling w/firestation garage and east elevation additions constructed ca1940. Frame portion has hip roof, 6/6 double hung windows and wood shingle walls. Brick portion also has 6/6 windows and 2 garage door openings on south elevation; parapet wall at gable end; soldier course and header brick detailing around fenestra-		PHOTO MUST BE PROVIDED		5. TOWNSHIP	
43. HISTORY AND SIGNIFICANCE tion and sign panel.					
44. DESCRIPTION OF ENVIRONMENT AND OUTBUILDINGS In residential neighborhood primarily of ca1885-1920 buildings; on corner lot; commercial buildings on opposite side of 10th Street.					RANGE
45. SOURCES OF INFORMATION Site 1911 Sanborn Map (corrected in 1939)		46. PREPARED BY Mary Jo Winder			
RETURN THIS FORM WHEN COMPLETED TO: OFFICE OF HISTORIC PRESERVATION P.O. BOX 176 JEFFERSON CITY, MISSOURI 65102 PH. 314-751-4096		47. ORGANIZATION City of St. Joseph			
IF ADDITIONAL SPACE IS NEEDED, ATTACH SEPARATE SHEET(S) TO THIS FORM		48. DATE 5/88			
		49. REVISION DATE(S)			
				SECTION	



MISSOURI OFFICE OF HISTORIC PRESERVATION

ARCHITECTURAL/HISTORIC INVENTORY SURVEY FORM

BNA-006-131

1. NO. 57		4. PRESENT LOCAL NAME(S) OR DESIGNATION(S)		1. NO.
2. COUNTY		5. OTHER NAME(S)		
3. LOCATION OF Dept. of P & Z NEGATIVES Roll #6-20				
6. SPECIFIC LEGAL LOCATION TOWNSHIP _____ RANGE _____ SECTION _____ IF CITY OR TOWN, STREET ADDRESS NE Corner 11th & Corby		16. THEMATIC CATEGORY Architecture		2. COUNTY
		17. DATE(S) OR PERIOD c.1865/1893		
7. CITY OR TOWN IF RURAL, VICINITY St. Joseph		18. STYLE OR DESIGN Vernacular/Queen Anne 40 99		4. PRESENT LOCAL NAME(S) OR DESIGNATION(S)
8. DESCRIPTION OF LOCATION Legal: Lots 26-28, Block 12, St. Joseph Improvement Addn.		19. ARCHITECT OR ENGINEER		
		20. CONTRACTOR OR BUILDER		
		21. ORIGINAL USE, IF APPARENT Single Family Residence		5. OTHER NAME(S)
		22. PRESENT USE Same R I S L		
9. COORDINATES UTM LAT _____ LONG _____		23. OWNERSHIP PUBLIC () PRIVATE (X)		6. TOWNSHIP
10. SITE () STRUCTURE () BUILDING (X) OBJECT ()		24. OWNER'S NAME AND ADDRESS IF KNOWN		
11. ON NATIONAL REGISTER? YES () NO (X)		25. OPEN TO PUBLIC? YES () NO (X)		RANGE
12. IS IT ELIGIBLE? YES (X) NO ()		26. LOCAL CONTACT PERSON OR ORGANIZATION		
13. PART OF ESTAB. HIST. DISTRICT? YES () NO (X)		27. OTHER SURVEYS IN WHICH INCLUDED		SECTION
14. DISTRICT POTENTIAL? YES (X) NO ()				
15. NAME OF ESTABLISHED DISTRICT				
42. FURTHER DESCRIPTION OF IMPORTANT FEATURES Two story, six bay, asymmetrical, frame dwelling with varying roof shapes ornamented frieze, boxed cornice and centralized, brick chimney. First bay is wall of west elevation gable roof projection; second bay contains single door, 2/2 window on second, topped with hip roof tower projection; third and fourth bays contain 2/2 windows, both stories; fifth bay has one story rectangular bay unit with re-		PHOTO MUST BE PROVIDED		5. OTHER NAME(S)
43. HISTORY AND SIGNIFICANCE duced 1/1 window in original opening; pediment shape lintels intact, ornamental frieze, 2/2 window on second with gable with small vent opening above; sixth bay is porch, bottom is open with brick columns and upper is screened-in.				6. TOWNSHIP
44. DESCRIPTION OF ENVIRONMENT AND OUTBUILDINGS In residential neighborhood primarily of ca1885-1920 buildings; on corner lot.				
45. SOURCES OF INFORMATION BP #3033, 7/21/93; site 1911 Sanborn Map		46. PREPARED BY Mary Jo Winder		RANGE
47. ORGANIZATION City of St. Joseph		48. DATE 5/88		
49. REVISION DATE(S)				SECTION

RETURN THIS FORM WHEN COMPLETED TO: OFFICE OF HISTORIC PRESERVATION
P.O. BOX 176
JEFFERSON CITY, MISSOURI 65102
PH. 314-751-4096

IF ADDITIONAL SPACE IS NEEDED, ATTACH SEPARATE SHEET(S) TO THIS FORM



MISSOURI OFFICE OF HISTORIC PRESERVATION

ARCHITECTURAL/HISTORIC INVENTORY SURVEY FORM

BNA5006-132

1. NO. 44		4. PRESENT LOCAL NAME(S) OR DESIGNATION(S)		1. NO. 2. COUNTY 4. PRESENT LOCAL NAME(S) OR DESIGNATION(S) 5. OTHER NAME(S) 6. TOWNSHIP RANGE SECTION
2. COUNTY Buchanan		5. OTHER NAME(S)		
3. LOCATION of Dept. of P & Z NEGATIVES Roll #7-1				
6. SPECIFIC LEGAL LOCATION TOWNSHIP _____ RANGE _____ SECTION _____ IF CITY OR TOWN, STREET ADDRESS 901 Corby		16. THEMATIC CATEGORY Architecture		2. COUNTY 4. PRESENT LOCAL NAME(S) OR DESIGNATION(S) 5. OTHER NAME(S) 6. TOWNSHIP RANGE SECTION
7. CITY OR TOWN IF RURAL, VICINITY St. Joseph		17. DATE(S) OR PERIOD c1930		
9. DESCRIPTION OF LOCATION Legal: Lots 25 & 26, Block 14, St. Joseph Improvement Addition		18. STYLE OR DESIGN 22		
		19. ARCHITECT OR ENGINEER		
		20. CONTRACTOR OR BUILDER		
		21. ORIGINAL USE, IF APPARENT		
22. PRESENT USE		28. NO. OF STORIES		
23. OWNERSHIP PUBLIC () PRIVATE (X)		29. BASEMENT? YES () NO ()		
24. OWNER'S NAME AND ADDRESS IF KNOWN		30. FOUNDATION MATERIAL		
25. OPEN TO PUBLIC? YES () NO (X)		31. WALL CONSTRUCTION UD		
26. LOCAL CONTACT PERSON OR ORGANIZATION		32. ROOF TYPE AND MATERIAL		
27. OTHER SURVEYS IN WHICH INCLUDED		33. NO. OF BAYS FRONT SIDE		
28. NO. OF STORIES		34. WALL TREATMENT		
29. BASEMENT? YES () NO ()		35. PLAN SHAPE		
30. FOUNDATION MATERIAL		36. CHANGES (EXPLAIN IN NO. 42) ADDITION () ALTERED () MOVED ()		
31. WALL CONSTRUCTION UD		37. CONDITION INTERIOR EXTERIOR		
32. ROOF TYPE AND MATERIAL		38. PRESERVATION UNDERWAY? YES () NO ()		
33. NO. OF BAYS FRONT SIDE		39. ENDANGERED? BY WHAT? YES () NO ()		
34. WALL TREATMENT		40. VISIBLE FROM PUBLIC ROAD? YES (X) NO ()		
35. PLAN SHAPE		41. DISTANCE FROM AND FRONTAGE ON ROAD		
36. CHANGES (EXPLAIN IN NO. 42) ADDITION () ALTERED () MOVED ()		PHOTO MUST BE PROVIDED		
37. CONDITION INTERIOR EXTERIOR				
38. PRESERVATION UNDERWAY? YES () NO ()		PHOTO MUST BE PROVIDED		
39. ENDANGERED? BY WHAT? YES () NO ()				
40. VISIBLE FROM PUBLIC ROAD? YES (X) NO ()		PHOTO MUST BE PROVIDED		
41. DISTANCE FROM AND FRONTAGE ON ROAD				
42. FURTHER DESCRIPTION OF IMPORTANT FEATURES		PHOTO MUST BE PROVIDED		
43. HISTORY AND SIGNIFICANCE				
44. DESCRIPTION OF ENVIRONMENT AND OUTBUILDINGS		PHOTO MUST BE PROVIDED		
45. SOURCES OF INFORMATION No relevant building permit number.				
46. PREPARED BY Mary Jo Winder		PHOTO MUST BE PROVIDED		
47. ORGANIZATION City of St. Joseph				
48. DATE 3/88		PHOTO MUST BE PROVIDED		
49. REVISION DATE(S)				
RETURN THIS FORM WHEN COMPLETED TO: OFFICE OF HISTORIC PRESERVATION P.O. BOX 176 JEFFERSON CITY, MISSOURI 65102		PHOTO MUST BE PROVIDED		
ADDITIONAL SPACE IS NEEDED, ATTACH SEPARATE SHEET(S) TO THIS FORM				



MISSOURI OFFICE OF HISTORIC PRESERVATION

ARCHITECTURAL/HISTORIC INVENTORY SURVEY FORM

BNA5006-133

1. NO. 45		4. PRESENT LOCAL NAME(S) OR DESIGNATION(S)		1. NO.
2. COUNTY Buchanan		5. OTHER NAME(S)		
3. LOCATION OF Dept. of P & Z NEGATIVES Roll #7-1				
6. SPECIFIC LEGAL LOCATION TOWNSHIP _____ RANGE _____ SECTION _____ IF CITY OR TOWN, STREET ADDRESS 903 Corby		16. THEMATIC CATEGORY Architecture		2. COUNTY
7. CITY OR TOWN IF RURAL, VICINITY St. Joseph		17. DATE(S) OR PERIOD 1890		
9. DESCRIPTION OF LOCATION Legal: Lot 24 & Part Lot 25, Block 14, St. Joseph Improvement Addition		18. STYLE OR DESIGN Vernacular 19		
		19. ARCHITECT OR ENGINEER		4. PRESENT LOCAL NAME(S) OR DESIGNATION(S)
		20. CONTRACTOR OR BUILDER		
		21. ORIGINAL USE, IF APPARENT Single Family Residence		
		22. PRESENT USE Same St		5. OTHER NAME(S)
		23. OWNERSHIP PUBLIC () PRIVATE (X)		
		24. OWNER'S NAME AND ADDRESS Kelly Kennedy		
9. COORDINATES UTM LAT _____ LONG _____		25. _____ YES () NO (X)		6. TOWNSHIP
10. SITE () STRUCTURE () BUILDING (X) OBJECT ()		26. LOCAL CONTACT PERSON OR ORGANIZATION		
11. ON NATIONAL REGISTER? YES () NO (X)		27. OTHER SURVEYS IN WHICH INCLUDED		
12. IS IT ELIGIBLE? YES (X) NO ()				RANGE
13. PART OF ESTAB. HIST. DISTRICT? YES () NO (X)		14. DISTRICT POTENTIAL? YES (X) NO ()		
15. NAME OF ESTABLISHED DISTRICT				
42. FURTHER DESCRIPTION OF IMPORTANT FEATURES 2 story, 4 bay, asymmetrical, frame dwelling w/truncated hip roof, front gable projection and boxed molded cornice. Right bay contains entry on first story and a 1/1 double hung window on second. Left three bays are a chamfered bay window w/ a 1/1 double hung window in each. Centered above is a rectangular projection with gable roof that contains paired 1/1 double hung window units. All fenestration has plain frames w/narrow cornices. Asbestos siding a later alteration.		<div style="border: 1px solid black; padding: 20px; width: 100%;"> PHOTO MUST BE PROVIDED </div>		SECTION
43. HISTORY AND SIGNIFICANCE No relevant building permits on file. The building may have been a c1870 Italianate frame dwelling altered c1890 by adding the rectangular hip-roof front portion. It has moderate significance as a representation of a late 19th century vernacular property type.				
44. DESCRIPTION OF ENVIRONMENT AND OUTBUILDINGS In residential neighborhood of predominately ca1885-1920 buildings.				
45. SOURCES OF INFORMATION Site		46. PREPARED BY Mary Jo Winder		SECTION
		47. ORGANIZATION City of St. Joseph		
RETURN THIS FORM WHEN COMPLETED TO: OFFICE OF HISTORIC PRESERVATION P.O. BOX 176 JEFFERSON CITY, MISSOURI 65102		48. DATE 2/88		
* ADDITIONAL SPACE IS NEEDED, ATTACH SEPARATE SHEET(S) TO THIS FORM		49. REVISION DATE(S)		



MISSOURI OFFICE OF HISTORIC PRESERVATION

ARCHITECTURAL/HISTORIC INVENTORY SURVEY FORM

BNA5006-134

1. NO. 46		4. PRESENT LOCAL NAME(S) OR DESIGNATION(S)		1. NO.	
2. COUNTY Buchanan		5. OTHER NAME(S)			2. COUNTY
3. LOCATION OF Dept. of P & Z NEGATIVES Roll #7-2					
6. SPECIFIC LEGAL LOCATION TOWNSHIP _____ RANGE _____ SECTION _____ IF CITY OR TOWN, STREET ADDRESS 905 Corby		16. THEMATIC CATEGORY Architecture		4. PRESENT LOCAL NAME(S) OR DESIGNATION(S)	
7. CITY OR TOWN IF RURAL, VICINITY St. Joseph		17. DATE(S) OR PERIOD c1860/1899			
9. DESCRIPTION OF LOCATION Legal: Lots 22 & 23, Block 14, St. Joseph Improvement Addition		18. STYLE OR DESIGN 08			
		19. ARCHITECT OR ENGINEER			
		20. CONTRACTOR OR BUILDER			
		21. ORIGINAL USE, IF APPARENT DIA			
		22. PRESENT USE TQ			
9. COORDINATES UTM LAT _____ LONG _____		23. OWNERSHIP PUBLIC () PRIVATE (X)		5. OTHER NAME(S)	
10. SITE () BUILDING (X) STRUCTURE () OBJECT ()		24. OWNER'S NAME AND ADDRESS IF KNOWN			
11. ON NATIONAL REGISTER? YES () NO (X)		25. OPEN TO PUBLIC? YES () NO (X)			
12. IS IT ELIGIBLE? YES () NO (X)		26. LOCAL CONTACT PERSON OR ORGANIZATION		6. TOWNSHIP	
13. PART OF ESTAB. HIST. DISTRICT? YES () NO (X)		27. OTHER SURVEYS IN WHICH INCLUDED			
14. DISTRICT POTENTIAL? YES (X) NO ()		28. NO. OF STORIES			
15. NAME OF ESTABLISHED DISTRICT		29. BASEMENT? YES () NO ()		RANGE	
42. FURTHER DESCRIPTION OF IMPORTANT FEATURES		30. FOUNDATION MATERIAL			
		31. WALL CONSTRUCTION UD			
		32. ROOF TYPE AND MATERIAL BR			
		33. NO. OF BAYS FRONT SIDE			
		34. WALL TREATMENT 01			
43. HISTORY AND SIGNIFICANCE Non-contributing		35. PLAN SHAPE		SECTION	
44. DESCRIPTION OF ENVIRONMENT AND OUTBUILDINGS		36. CHANGES (EXPLAIN IN NO. 42) ADDITION () ALTERED () MOVED ()			
		37. CONDITION INTERIOR _____ EXTERIOR _____			
		38. PRESERVATION UNDERWAY? YES () NO ()			
45. SOURCES OF INFORMATION Building Permit No. 6836, 5/13/99, Tony Arena, Res. Repair, \$200.		39. ENDANGERED? BY WHAT? YES () NO ()			
		40. VISIBLE FROM PUBLIC ROAD? YES (X) NO ()			
		41. DISTANCE FROM AND FRONTAGE ON ROAD			
46. PREPARED BY Mary Jo Winder		47. ORGANIZATION City of St. Joseph			
48. DATE 3/88		49. REVISION DATE(S)			
RETURN THIS FORM WHEN COMPLETED TO: OFFICE OF HISTORIC PRESERVATION P.O. BOX 176 JEFFERSON CITY, MISSOURI 65102					

IF ADDITIONAL SPACE IS NEEDED, ATTACH SEPARATE SHEET(S) TO THIS FORM



MISSOURI OFFICE OF HISTORIC PRESERVATION

ARCHITECTURAL/HISTORIC INVENTORY SURVEY FORM

BNA 5006-135

1. NO. 47		4. PRESENT LOCAL NAME(S) OR DESIGNATION(S)		1. NO.	
2. COUNTY Buchanan		5. OTHER NAME(S)			
3. LOCATION OF Dept. of P & Z NEGATIVES Roll #7-3					
6. SPECIFIC LEGAL LOCATION TOWNSHIP _____ RANGE _____ SECTION _____ IF CITY OR TOWN, STREET ADDRESS 909 Corby		16. THEMATIC CATEGORY Architecture		2. COUNTY	
7. CITY OR TOWN IF RURAL, VICINITY St. Joseph		17. DATE(S) OR PERIOD 1913/1917			
9. DESCRIPTION OF LOCATION Legal: Lots 20 & 21, Block 14, St. Joseph Improvement Addition		18. STYLE OR DESIGN Vernacular/Bungalow 22			
		19. ARCHITECT OR ENGINEER			
		20. CONTRACTOR OR BUILDER 20			
		21. ORIGINAL USE, IF APPARENT Single Family Residence			
22. PRESENT USE Same 70		28. NO. OF STORIES 1 1/2			4. PRESENT LOCAL NAME(S) OR DESIGNATION(S)
23. OWNERSHIP PUBLIC () PRIVATE (X)		29. BASEMENT? YES (X) NO ()			
24. OWNER'S NAME AND ADDRESS Nicholas Chavez 909 Corby		30. FOUNDATION MATERIAL			
25. YES () NO (X)		31. WALL CONSTRUCTION Frame			
26. LOCAL CONTACT PERSON OR ORGANIZATION		32. ROOF TYPE AND MATERIAL Cross gable/Comp. Shingle			
27. OTHER SURVEYS IN WHICH INCLUDED		33. NO. OF BAYS FRONT 3 SIDE			
28. YES () NO (X)		34. WALL TREATMENT Clapboard			
29. YES () NO (X)		35. PLAN SHAPE "T"			
30. YES () NO (X)		36. CHANGES (EXPLAIN IN NO. 42) ADDITION () ALTERED () MOVED ()			
31. YES () NO (X)		37. CONDITION INTERIOR _____ EXTERIOR Good			
32. YES () NO (X)		38. PRESERVATION UNDERWAY? YES () NO (X)		5. OTHER NAME(S)	
33. YES () NO (X)		39. ENDANGERED? BY WHAT? YES () NO (X)			
34. YES () NO (X)		40. VISIBLE FROM PUBLIC ROAD? YES (X) NO ()			
35. YES () NO (X)		41. DISTANCE FROM AND FRONTAGE ON ROAD			
36. YES () NO (X)					
37. YES () NO (X)					
38. YES () NO (X)					
39. YES () NO (X)					
40. YES () NO (X)					
41. YES () NO (X)					
42. FURTHER DESCRIPTION OF IMPORTANT FEATURES 1 1/2 story, 3 bay, symmetrical, frame dwelling w/cross gable roof w/ extended eaves. Porch attached to front elevation (south) over entry and windows has wood Tuscan columns that support an entablature and flat roof w/molded boxed cornice. Central entry has transom. Side bays contain 4/1 (vertical mullions) double hung window units. A horizontal grouping of three square windows (each divided into three vertical lights) is centered in the 1/2 gable story. Gable is emphasized with barge board ornamented at the ends.				PHOTO MUST BE PROVIDED	
43. HISTORY AND SIGNIFICANCE Building permit records indicate construction phases in 1913 and 1917 for applicant, C. Dubach. It has a high degree of architectural integrity and is significant as a representation of early 20th century vernacular bungalow property type.					
44. DESCRIPTION OF ENVIRONMENT AND OUTBUILDINGS In residential neighborhood of predominately ca1885-1920 buildings.				6. TOWNSHIP	
45. SOURCES OF INFORMATION BP#7810, 3/29/13 & 10790, 12/12/17; site				RANGE	
RETURN THIS FORM WHEN COMPLETED TO: OFFICE OF HISTORIC PRESERVATION P.O. BOX 176 JEFFERSON CITY, MISSOURI 65102				SECTION	
46. PREPARED BY Mary Jo Winder					
47. ORGANIZATION City of St. Joseph					
48. DATE 2/88					
49. REVISION DATE(S)					



MISSOURI OFFICE OF HISTORIC PRESERVATION

ARCHITECTURAL/HISTORIC INVENTORY SURVEY FORM

BNA5006-136

1. NO. 48		4. PRESENT LOCAL NAME(S) OR DESIGNATION(S)		1. NO.	
2. COUNTY Buchanan		5. OTHER NAME(S)			
3. LOCATION OF Dept. of P & Z NEGATIVES Roll #7-4					
6. SPECIFIC LEGAL LOCATION TOWNSHIP _____ RANGE _____ SECTION _____ IF CITY OR TOWN, STREET ADDRESS 915 Corby		16. THEMATIC CATEGORY Architecture		2. COUNTY	
7. CITY OR TOWN IF RURAL, VICINITY St. Joseph		17. DATE(S) OR PERIOD 1913			
9. DESCRIPTION OF LOCATION Legal: Lot 15 & 16, Block 14, St. Joseph Improvement Addition		18. STYLE OR DESIGN 4-Square/Vernacular 01			
		19. ARCHITECT OR ENGINEER			
		20. CONTRACTOR OR BUILDER			
		21. ORIGINAL USE, IF APPARENT Single Family Residence			
22. PRESENT USE Same		23. OWNERSHIP PUBLIC () PRIVATE (X)			4. PRESENT LOCAL NAME(S) OR DESIGNATION(S)
24. OWNER'S NAME AND ADDRESS Diane L. Morgan		28. NO. OF STORIES 2 1/2			
25. COORDINATES UTM LAT _____ LONG _____		29. BASEMENT? YES (X) NO ()			
10. SITE () STRUCTURE () BUILDING (X) OBJECT ()		30. FOUNDATION MATERIAL			
11. ON NATIONAL REGISTER? YES () NO (X)		31. WALL CONSTRUCTION Frame			
12. IS IT ELIGIBLE? YES (X) NO ()		32. ROOF TYPE AND MATERIAL Hip/Comp. Shingle			
13. PART OF ESTAB. HIST. DISTRICT? YES () NO (X)		33. NO. OF BAYS FRONT 3 SIDE			
14. DISTRICT POTENTIAL? YES (X) NO ()		34. WALL TREATMENT Asbestos Shingle			
15. NAME OF ESTABLISHED DISTRICT		35. PLAN SHAPE Rectangular			
26. LOCAL CONTACT PERSON OR ORGANIZATION		36. CHANGES (EXPLAIN IN NO. 42) ADDITION () ALTERED (X) MOVED ()			
27. OTHER SURVEYS IN WHICH INCLUDED		37. CONDITION INTERIOR _____ EXTERIOR Good			
42. FURTHER DESCRIPTION OF IMPORTANT FEATURES 2 1/2 story, 3 bay symmetrical, frame dwelling w/hip roof w/hip-roof dormer (both w/sweeping eaves and boxed cornices) and internal, side, brick chimney. Porch attached to front elevation (south) has brick foundation piers that support smaller brick columns, an entablature and hip roof w/boxed cornice. Center bay contains single door entry w/sidelights and transom; end bays contain picture windows w/transoms. Second story fenestration includes 1/1 double hung windows and a small oval window centered between them. Dormer contains paired single-light windows. All openings have plain frames w/narrow cornices.		PHOTO MUST BE PROVIDED		5. OTHER NAME(S)	
43. HISTORY AND SIGNIFICANCE Building permit records indicate construction in 1913 for applicant, M. J. Draut. It has a high degree of architectural integrity and is significant as a representation of an early 20th century vernacular, Classic revival property type.					
44. DESCRIPTION OF ENVIRONMENT AND OUTBUILDINGS In residential neighborhood of primarily ca1885-1920 buildings.		46. PREPARED BY Mary Jo Winder		6. TOWNSHIP	
45. SOURCES OF INFORMATION BP# 7715, 2/19/13; site		47. ORGANIZATION City of St. Joseph			
RETURN THIS FORM WHEN COMPLETED TO: OFFICE OF HISTORIC PRESERVATION P.O. BOX 176 JEFFERSON CITY, MISSOURI 65102		48. DATE 2/88			
49. REVISION DATE(S)				SECTION	



MISSOURI OFFICE OF HISTORIC PRESERVATION

ARCHITECTURAL/HISTORIC INVENTORY SURVEY FORM

BNA-406437

1. NO. 24		4. PRESENT LOCAL NAME(S) OR DESIGNATION(S)		1. NO.
2. COUNTY		5. OTHER NAME(S)		
3. LOCATION OF Dept. of P & Z NEGATIVES Roll #7-7				2. COUNTY
6. SPECIFIC LEGAL LOCATION TOWNSHIP _____ RANGE _____ SECTION _____ IF CITY OR TOWN, STREET ADDRESS 916 Corby		16. THEMATIC CATEGORY Architecture		
7. CITY OR TOWN IF RURAL, VICINITY St. Joseph		17. DATE(S) OR PERIOD c.1885		4. PRESENT LOCAL NAME(S) OR DESIGNATION(S)
8. DESCRIPTION OF LOCATION Legal: Lots 6 & 7, Block 18, St. Joseph Improvement Addition		18. STYLE OR DESIGN Vernacular 14		
9. COORDINATES UTM LAT _____ LONG _____		19. ARCHITECT OR ENGINEER		5. OTHER NAME(S)
		20. CONTRACTOR OR BUILDER		
		21. ORIGINAL USE, IF APPARENT Single Family Residence		
		22. PRESENT USE Same Fu		
10. SITE () STRUCTURE () BUILDING (X) OBJECT ()		23. OWNERSHIP PUBLIC () PRIVATE (X)		6. TOWNSHIP
11. ON NATIONAL REGISTER? YES () NO (X)		24. OWNER'S NAME AND ADDRESS IF KNOWN Mickey & Lisa Nielsen		
12. IS IT ELIGIBLE? YES (X) NO ()		25. OPEN TO PUBLIC? YES () NO (X)		
13. PART OF ESTAB. HIST. DISTRICT? YES () NO (X)		26. LOCAL CONTACT PERSON OR ORGANIZATION		
14. DISTRICT POTENTIAL? YES (X) NO ()		27. OTHER SURVEYS IN WHICH INCLUDED		RANGE
15. NAME OF ESTABLISHED DISTRICT				
42. FURTHER DESCRIPTION OF IMPORTANT FEATURES 1 story, 3 bay, asymmetrical, frame dwelling with front gable roof and addition with shed roof. Left bay is north wall of side/rear addition and contains a horizontal opening. Porch attached to front elevation has square columns supported by brick pedestals, entablature and flat roof. Center bay contains single door; right bay has a wide l/l double hung window; upper 1/2 has mullioned lights. Asbestos siding is		<div style="border: 2px solid black; padding: 10px; width: 100px; margin: 0 auto;">PHOTO MUST BE PROVIDED</div>		
43. HISTORY AND SIGNIFICANCE later alteration. There are no relevant building permit records on this dwelling; however, character defining features indicate construction ca1885-95. It has a moderate degree of architectural integrity and is significant as a representation of late 19th century vernacular, residential property type.				
44. DESCRIPTION OF ENVIRONMENT AND OUTBUILDINGS In residential neighborhood primarily of ca1885-1920 buildings.				SECTION
45. SOURCES OF INFORMATION 1911 Sanborn Map No relevant BP; site; Buchanan County Recorder of Deeds				
46. PREPARED BY Mary Jo Winder		47. ORGANIZATION City of St. Joseph		48. DATE 5/88
48. DATE 5/88		49. REVISION DATE(S)		
RETURN THIS FORM WHEN COMPLETED TO: OFFICE OF HISTORIC PRESERVATION P.O. BOX 176 JEFFERSON CITY, MISSOURI 65102 PH. 314-751-4096				

IF ADDITIONAL SPACE IS NEEDED, ATTACH SEPARATE SHEET(S) TO THIS FORM



MISSOURI OFFICE OF HISTORIC PRESERVATION

ARCHITECTURAL/HISTORIC INVENTORY SURVEY FORM

BNA5006-136

1. NO. 27		4. PRESENT LOCAL NAME(S) OR DESIGNATION(S)	
2. COUNTY Buchanan		5. OTHER NAME(S)	
3. LOCATION OF Dept. of P & Z NEGATIVES Roll # 7-6			
6. SPECIFIC LEGAL LOCATION TOWNSHIP _____ RANGE _____ SECTION _____ IF CITY OR TOWN, STREET ADDRESS 920 Corby		16. THEMATIC CATEGORY Architecture	
7. CITY OR TOWN IF RURAL, VICINITY St. Joseph		17. DATE(S) OR PERIOD c1860	
9. DESCRIPTION OF LOCATION Legal: Lot 8-10, Block 18, St. Joseph Improvement Addition		18. STYLE OR DESIGN 68	
		19. ARCHITECT OR ENGINEER	
		20. CONTRACTOR OR BUILDER	
		21. ORIGINAL USE, IF APPARENT CIA	
		22. PRESENT USE TOP	
9. COORDINATES UTM LAT _____ LONG _____		23. OWNERSHIP PUBLIC () PRIVATE (X)	
10. SITE () STRUCTURE () BUILDING (X) OBJECT ()		24. OWNER'S NAME AND ADDRESS Henry Euler	
11. ON NATIONAL REGISTER? YES () NO (X)		25. YES () NO (X)	
12. IS IT ELIGIBLE? YES () NO (X)		26. LOCAL CONTACT PERSON OR ORGANIZATION	
13. PART OF ESTAB. YES () NO (X)		27. OTHER SURVEYS IN WHICH INCLUDED	
14. DISTRICT POTENTIAL? YES (X) NO ()			
15. NAME OF ESTABLISHED DISTRICT			
42. FURTHER DESCRIPTION OF IMPORTANT FEATURES		<div style="border: 1px solid black; padding: 20px; text-align: center;"> PHOTO MUST BE PROVIDED </div>	
43. HISTORY AND SIGNIFICANCE Noncontributing.			
44. DESCRIPTION OF ENVIRONMENT AND OUTBUILDINGS			
45. SOURCES OF INFORMATION		46. PREPARED BY Mary Jo Winder	
		47. ORGANIZATION City of St. Joseph	
RETURN THIS FORM WHEN COMPLETED TO: OFFICE OF HISTORIC PRESERVATION P.O. BOX 176 JEFFERSON CITY, MISSOURI 65102		48. DATE 2/88	
IF ADDITIONAL SPACE IS NEEDED, ATTACH SEPARATE SHEET(S) TO THIS FORM		49. REVISION DATE(S)	

1. NO.

2. COUNTY

4. PRESENT LOCAL NAME(S) OR DESIGNATION(S)

5. OTHER NAME(S)

6. TOWNSHIP

RANGE

SECTION



MISSOURI OFFICE OF HISTORIC PRESERVATION

ARCHITECTURAL/HISTORIC INVENTORY SURVEY FORM

DWA5006-139

1. NO. 28		4. PRESENT LOCAL NAME(S) OR DESIGNATION(S)	
2. COUNTY Buchanan		5. OTHER NAME(S)	
3. LOCATION OF Dept. of P & Z NEGATIVES Roll # 7-8			
6. SPECIFIC LEGAL LOCATION TOWNSHIP _____ RANGE _____ SECTION _____ IF CITY OR TOWN, STREET ADDRESS 1002 Corby		16. THEMATIC CATEGORY Architecture	
7. CITY OR TOWN IF RURAL, VICINITY St. Joseph		17. DATE(S) OR PERIOD c1870	
9. DESCRIPTION OF LOCATION Legal: Lot 1 & 2, Block 19, St. Joseph Improvement Addition		18. STYLE OR DESIGN	
9. COORDINATES UTM LAT _____ LONG _____		19. ARCHITECT OR ENGINEER 14	
10. SITE () BUILDING (X) STRUCTURE () OBJECT ()		20. CONTRACTOR OR BUILDER	
11. ON NATIONAL REGISTER? YES () NO (X)		21. ORIGINAL USE, IF APPARENT DIA St	
12. IS IT ELIGIBLE? YES () NO (X)		22. PRESENT USE	
13. PART OF ESTAB. HIST. DISTRICT? YES () NO (X)		23. OWNERSHIP PUBLIC () PRIVATE (X)	
14. DISTRICT POTENTIAL? YES (X) NO ()		24. OWNER'S NAME AND ADDRESS IF KNOWN	
15. NAME OF ESTABLISHED DISTRICT		25. OPEN TO PUBLIC? YES () NO (X)	
42. FURTHER DESCRIPTION OF IMPORTANT FEATURES		26. LOCAL CONTACT PERSON OR ORGANIZATION	
43. HISTORY AND SIGNIFICANCE Non contributing.		27. OTHER SURVEYS IN WHICH INCLUDED	
44. DESCRIPTION OF ENVIRONMENT AND OUTBUILDINGS		28. NO. OF STORIES 1-1	
45. SOURCES OF INFORMATION Building Permit No. 6403, 8/24/29, J.S. Murphy, Add. to Res., \$100		29. BASEMENT? YES () NO ()	
RETURN THIS FORM WHEN COMPLETED TO: OFFICE OF HISTORIC PRESERVATION P.O. BOX 176 JEFFERSON CITY, MISSOURI 65102		30. FOUNDATION MATERIAL	
IF ADDITIONAL SPACE IS NEEDED, ATTACH SEPARATE SHEET(S) TO THIS FORM		31. WALL CONSTRUCTION UD	
		32. ROOF TYPE AND MATERIAL GB SD	
		33. NO. OF BAYS FRONT SIDE	
		34. WALL TREATMENT	
		35. PLAN SHAPE	
		36. CHANGES (EXPLAIN IN NO. 42) ADDITION () ALTERED () MOVED ()	
		37. CONDITION INTERIOR EXTERIOR	
		38. PRESERVATION UNDERWAY? YES () NO ()	
		39. ENDANGERED? BY WHAT? YES () NO ()	
		40. VISIBLE FROM PUBLIC ROAD? YES (X) NO ()	
		41. DISTANCE FROM AND FRONTAGE ON ROAD	
		PHOTO MUST BE PROVIDED	
		46. PREPARED BY Mary Jo Winder	
		47. ORGANIZATION City of St. Joseph	
		48. DATE 3/88	
		49. REVISION DATE(S)	

1. NO.

2. COUNTY

4. PRESENT LOCAL NAME(S) OR DESIGNATION(S)

5. OTHER NAME(S)

6. TOWNSHIP

RANGE

SECTION



MISSOURI OFFICE OF HISTORIC PRESERVATION

ARCHITECTURAL/HISTORIC INVENTORY SURVEY FORM

BNA5006-140

1. NO. 29		4. PRESENT LOCAL NAME(S) OR DESIGNATION(S)		1. NO.	
2. COUNTY Buchanan		5. OTHER NAME(S)			2. COUNTY
3. LOCATION OF Dept. of P & Z NEGATIVES Roll #7-9					
6. SPECIFIC LEGAL LOCATION TOWNSHIP _____ RANGE _____ SECTION _____ IF CITY OR TOWN, STREET ADDRESS 1006 Corby		16. THEMATIC CATEGORY Architecture		4. PRESENT LOCAL NAME(S) OR DESIGNATION(S)	
7. CITY OR TOWN IF RURAL, VICINITY St. Joseph		17. DATE(S) OR PERIOD 1929			
9. DESCRIPTION OF LOCATION Legal: Lots 3 & 4, Block 19, St. Joseph Improvement Addition		18. STYLE OR DESIGN 19			
9. COORDINATES UTM LAT _____ LONG _____		19. ARCHITECT OR ENGINEER		5. OTHER NAME(S)	
		20. CONTRACTOR OR BUILDER			
		21. ORIGINAL USE, IF APPARENT CHA ST			
10. SITE () STRUCTURE () BUILDING (X) OBJECT ()		22. PRESENT USE		6. TOWNSHIP	
11. ON NATIONAL REGISTER? YES () NO (X)		23. OWNERSHIP PUBLIC () PRIVATE (X)			
12. IS IT ELIGIBLE? YES () NO (X)		24. OWNER'S NAME AND ADDRESS Lyle F. Whittington			
13. PART OF ESTAB. YES () HIST. DISTRICT? NO (X)		25. LOCAL CONTACT PERSON OR ORGANIZATION		RANGE	
14. DISTRICT YES (X) POTENTIAL? NO ()		26. OTHER SURVEYS IN WHICH INCLUDED			
15. NAME OF ESTABLISHED DISTRICT		27. OTHER SURVEYS IN WHICH INCLUDED			
42. FURTHER DESCRIPTION OF IMPORTANT FEATURES		<div style="border: 1px solid black; padding: 20px; width: 100%;"> <p style="font-size: 24px; margin: 0;">X</p> <p style="margin: 0;">PHOTO MUST BE PROVIDED</p> </div>		SECTION	
43. HISTORY AND SIGNIFICANCE Noncontributing.					
44. DESCRIPTION OF ENVIRONMENT AND OUTBUILDINGS					
45. SOURCES OF INFORMATION Building Permit No. 6412, 8/29/29, Lyle Whittington, Res., \$1900		46. PREPARED BY Mary Jo Winder			
RETURN THIS FORM WHEN COMPLETED TO: OFFICE OF HISTORIC PRESERVATION P.O. BOX 176 JEFFERSON CITY, MISSOURI 65102		47. ORGANIZATION City of St. Joseph			
		48. DATE 2/88 49. REVISION DATE(S)			

IF ADDITIONAL SPACE IS NEEDED, ATTACH SEPARATE SHEET(S) TO THIS FORM



RESERVATION
BNA5006-141

1. NO. 30		4. PRESENT LOCAL NAME(S) OR DESIGNATION(S)	
2. COUNTY Buchanan		5. OTHER NAME(S)	
3. LOCATION OF Dept. of P & Z NEGATIVES #7-10			
6. SPECIFIC LEGAL LOCATION TOWNSHIP _____ RANGE _____ SECTION _____ IF CITY OR TOWN, STREET ADDRESS 1008 Corby		16. THEMATIC CATEGORY Architecture	
7. CITY OR TOWN IF RURAL, VICINITY St. Joseph		17. DATE(S) OR PERIOD 1931	
9. DESCRIPTION OF LOCATION Legal: Part Lot 4 and Lot 5, Block 19, St. Joseph Improve- ment Addition		18. STYLE OR DESIGN Vernacular	
		19. ARCHITECT OR ENGINEER	
		20. CONTRACTOR OR BUILDER	
		21. ORIGINAL USE, IF APPARENT Single Family Residence	
		22. PRESENT USE Same	
		23. OWNERSHIP PUBLIC() PRIVATE(X)	
		24. OWNER'S NAME AND ADDRESS IF KNOWN Elmer L. Heitz	
9. COORDINATES UTM LAT LONG		25. OPEN TO PUBLIC? YES() NO(X)	
10. SITE() STRUCTURE() BUILDING(X) OBJECT()		26. LOCAL CONTACT PERSON OR ORGANIZATION	
11. ON NATIONAL REGISTER? YES() NO(X)		27. OTHER SURVEYS IN WHICH INCLUDED	
12. IS IT ELIGIBLE? YES(X) NO()			
13. PART OF ESTAB. HIST. DISTRICT? YES() NO(X)			
14. DISTRICT POTENTIAL? YES(X) NO()			
15. NAME OF ESTABLISHED DISTRICT			
42. FURTHER DESCRIPTION OF IMPORTANT FEATURES 1 story, 2 bay, asymmetrical, brick dwelling w/hip roof and side, brick chimney. Left bay contains grouping of 1/1 double hung window w/narrow 1/1 sidelights. Corner verenda w/arched opening and front gable w/vented opening shelters recessed bay that contains a 1/1 double hung window.		PHOTO MUST BE PROVIDED	
43. HISTORY AND SIGNIFICANCE Building permit records indicate construction in 1931 for applicant, Lyle Whittington. It has a high degree of architectural integrity and is significant as a representation of vernacular bungalow property type.			
44. DESCRIPTION OF ENVIRONMENT AND OUTBUILDINGS In residential neighborhood primarily of ca1885-1920 buildings.			
45. SOURCES OF INFORMATION BP# 7131; 1/29/31; site		46. PREPARED BY Mary Jo Winder	
RETURN THIS FORM WHEN COMPLETED TO: OFFICE OF HISTORIC PRESERVATION P.O. BOX 176 JEFFERSON CITY, MISSOURI 65102		47. ORGANIZATION City of St. Joseph	
48. DATE 4/88		49. REVISION DATE(S)	



MISSOURI OFFICE OF HISTORIC PRESERVATION

ARCHITECTURAL/HISTORIC INVENTORY SURVEY FORM

BNAS006-42

1. NO. 53		4. PRESENT LOCAL NAME(S) OR DESIGNATION(S)		1. NO.
2. COUNTY Buchanan		5. OTHER NAME(S)		
3. LOCATION of Dept. of P & Z NEGATIVES Roll #7-12				
6. SPECIFIC LEGAL LOCATION TOWNSHIP _____ RANGE _____ SECTION _____ IF CITY OR TOWN, STREET ADDRESS 1015 Corby		16. THEMATIC CATEGORY Architecture		2. COUNTY
7. CITY OR TOWN IF RURAL, VICINITY St. Joseph		17. DATE(S) OR PERIOD ca1920		
9. DESCRIPTION OF LOCATION Legal: Lot 23, Block 13, St. Joseph Improvement Add.		18. STYLE OR DESIGN Bungalow/Vernacular 22		
8. COORDINATES UTM LAT _____ LONG _____		19. ARCHITECT OR ENGINEER		4. PRESENT LOCAL NAME(S) OR DESIGNATION(S)
10. SITE () BUILDING (X) STRUCTURE () OBJECT ()		20. CONTRACTOR OR BUILDER		
11. ON NATIONAL REGISTER? YES () NO (X)		21. ORIGINAL USE, IF APPARENT Single Family Residence		
12. IS IT ELIGIBLE? YES (X) NO ()		22. PRESENT USE Same OB		5. OTHER NAME(S)
13. PART OF ESTAB. HIST. DISTRICT? YES () NO (X)		23. OWNERSHIP PUBLIC () PRIVATE (X)		
14. DISTRICT POTENTIAL? YES (X) NO ()		24. OWNER'S NAME AND ADDRESS Clemence J. Fisher		
15. NAME OF ESTABLISHED DISTRICT		25. LOCAL CONTACT PERSON OR ORGANIZATION		6. TOWNSHIP
42. FURTHER DESCRIPTION OF IMPORTANT FEATURES 1 story, 2 bay, asymmetrical, stucco bungalow w/front gable roof. Porch attached to wall of left bay has brick half-piers that support tapered, square columns that support an entablature and front gable roof; wrought iron railing between piers may be a later alteration. Porch gable is ornamented w/wood strips (diagonal and vertical). Right bay contains paired 4/1 (vertical mullions) double hung windows within simple frames w/narrow cornice. Left bay, which is recessed under porch contains single window of same configuration. Entablature w/narrow cornice molding separates gable from primary story. Louvered opening in center of gable w/horizontal emphasis. Brick planter has been added to the front (south) elevation on right bay.		26. OTHER SURVEYS IN WHICH INCLUDED		
43. HISTORY AND SIGNIFICANCE No relevant building permit is filed, however, construction date is ca1920. It has a high degree of architectural integrity and is significant as a representation of vernacular bungalow property type.		27. DISTANCE FROM AND FRONTAGE ON ROAD		
44. DESCRIPTION OF ENVIRONMENT AND OUTBUILDINGS In residential neighborhood of primarily ca1885-1920 buildings.		45. SOURCES OF INFORMATION Site		RANGE
46. PREPARED BY Mary Jo Winder		47. ORGANIZATION City of St. Joseph		
48. DATE 2/88		49. REVISION DATE(S)		
RETURN THIS FORM WHEN COMPLETED TO: OFFICE OF HISTORIC PRESERVATION P.O. BOX 176 JEFFERSON CITY, MISSOURI 65102		SECTION		



MISSOURI OFFICE OF HISTORIC PRESERVATION

ARCHITECTURAL/HISTORIC INVENTORY SURVEY FORM

PA 1506-43

1. NO. 31		4. PRESENT LOCAL NAME(S) OR DESIGNATION(S)		1. NO.
2. COUNTY Buchanan		5. OTHER NAME(S)		
3. LOCATION OF Dept. of P & Z NEGATIVES Roll #7-11				
6. SPECIFIC LEGAL LOCATION TOWNSHIP _____ RANGE _____ SECTION _____ IF CITY OR TOWN, STREET ADDRESS 1016 Corby		16. THEMATIC CATEGORY Architecture		2. COUNTY
7. CITY OR TOWN IF RURAL, VICINITY St. Joseph		17. DATE(S) OR PERIOD c1860		
9. DESCRIPTION OF LOCATION Legal: Part Lot 4 & Lot 5, Block 19, St. Joseph Improvement Add.		18. STYLE OR DESIGN 41 09 "I" House/Vernacular		
		19. ARCHITECT OR ENGINEER		
		20. CONTRACTOR OR BUILDER 20		
		21. ORIGINAL USE, IF APPARENT Single Family Residence		
		22. PRESENT USE Same TG		
		23. OWNERSHIP PUBLIC () PRIVATE (X)		
		24. OWNER'S NAME AND ADDRESS Georgia Everett 1016 Corby		
9. COORDINATES UTM LAT _____ LONG _____		25. YES () NO (X)		
10. SITE () STRUCTURE () BUILDING (X) OBJECT ()		26. LOCAL CONTACT PERSON OR ORGANIZATION		4. PRESENT LOCAL NAME(S) OR DESIGNATION(S)
11. ON NATIONAL REGISTER? YES () NO (X)		27. OTHER SURVEYS IN WHICH INCLUDED		
12. IS IT ELIGIBLE? YES (X) NO ()				
13. PART OF ESTAB. HIST. DISTRICT? YES () NO (X)				
14. DISTRICT POTENTIAL? YES (X) NO ()				
15. NAME OF ESTABLISHED DISTRICT				
42. FURTHER DESCRIPTION OF IMPORTANT FEATURES 1 3/4 story, 3 bay, symmetrical frame "I" plan w/end gable roof w/ centered front cross gable. Porch attached to front elevation (north) is a c1900 alteration w/wood Tuscan columns that support a plain entablature and hip roof. Fenestration on first story may also be a c1900 alteration; it consists of paired 6/1 double hung window units in end bays and a single door w/multi-lights in the center bay; frames are plain w/ narrow molded cornices. An opening in center of front gable contains a taller 6/1 double hung window unit (possibly original).		<div style="border: 1px solid black; padding: 20px; width: 100%;"> <p>PHOTO MUST BE PROVIDED</p> </div>		5. OTHER NAME(S)
43. HISTORY AND SIGNIFICANCE The dwelling was probably constructed before 1860 w/ alterations occurring ca1900. It has a high degree of architectural integrity and is significant as a representation of of early settlement period vernacular "I" house property type.				
44. DESCRIPTION OF ENVIRONMENT AND OUTBUILDINGS In residential neighborhood of primarily ca1885-1920 buildings.				6. TOWNSHIP
45. SOURCES OF INFORMATION Site				
RETURN THIS FORM WHEN COMPLETED TO: OFFICE OF HISTORIC PRESERVATION P.O. BOX 176 JEFFERSON CITY, MISSOURI 65102		46. PREPARED BY Mary Jo Winder		SECTION
		47. ORGANIZATION City of St. Joseph		
		48. DATE 2/88		
49. REVISION DATE(S)				



MISSOURI OFFICE OF HISTORIC PRESERVATION

ARCHITECTURAL/HISTORIC INVENTORY SURVEY FORM

BMA-006-144

1. NO. 54		4. PRESENT LOCAL NAME(S) OR DESIGNATION(S)		1. NO.	
2. COUNTY Buchanan		5. OTHER NAME(S)		2. COUNTY	
3. LOCATION OF Dept. of P & Z NEGATIVES Roll #7-13				4. PRESENT LOCAL NAME(S) OR DESIGNATION(S)	
6. SPECIFIC LEGAL LOCATION TOWNSHIP _____ RANGE _____ SECTION _____ IF CITY OR TOWN, STREET ADDRESS 1017-19 Corby		16. THEMATIC CATEGORY Architecture		28. NO. OF STORIES 2	
7. CITY OR TOWN IF RURAL, VICINITY St. Joseph		17. DATE(S) OR PERIOD 1888		29. BASEMENT? YES (?) NO ()	
9. DESCRIPTION OF LOCATION Legal: Lots 20 & 21, Block 13, St. Joseph Improvement Add.		18. STYLE OR DESIGN Queen Anne 51		30. FOUNDATION MATERIAL Brick	
		19. ARCHITECT OR ENGINEER		31. WALL CONSTRUCTION Frame	
		20. CONTRACTOR OR BUILDER 25 20		32. ROOF TYPE AND MATERIAL Trunc. Hip/Comp. Shingle	
		21. ORIGINAL USE, IF APPARENT Duplex 51 OB OB		33. NO. OF BAYS FRONT 4 SIDE	
		22. PRESENT USE Multi-family Residence		34. WALL TREATMENT Clapboard 21	
		23. OWNERSHIP PUBLIC () PRIVATE (X)		35. PLAN SHAPE Irregular	
		24. OWNER'S NAME AND ADDRESS Edyth M. Burgess		36. CHANGES ADDITION () (EXPLAIN IN ALTERED (X) NO. 42) MOVED ()	
9. COORDINATES UTM LAT LONG		25. YES () NO (X)		37. CONDITION INTERIOR EXTERIOR Fair	
10. SITE () STRUCTURE () BUILDING (X) OBJECT ()		26. LOCAL CONTACT PERSON OR ORGANIZATION		38. PRESERVATION UNDERWAY? YES () NO (X)	
11. ON NATIONAL REGISTER? YES () NO (X)		27. OTHER SURVEYS IN WHICH INCLUDED		39. ENDANGERED? YES (X) BY WHAT? NO () Poor Maintenance	
13. PART OF ESTAB. YES () HIST. DISTRICT? NO (X)				40. VISIBLE FROM PUBLIC ROAD? YES (X) NO ()	
14. DISTRICT YES (X) POTENTIAL? NO ()				41. DISTANCE FROM AND FRONTAGE ON ROAD	
15. NAME OF ESTABLISHED DISTRICT					
42. FURTHER DESCRIPTION OF IMPORTANT FEATURES 2 story, 4 bay, symmetrical, frame dwelling w/truncated hip roof w/ projecting gables and boxed, molded cornice; centralized and internal side chimneys (paneled pots now stucco-covered). 1st and 4th bays recessed under small porchs w/wood posts (an alteration) that sup- port entablatures and hip roofs contain single door entries w/trans- oms. 2nd and 3rd bays have 2 story, gable-roofed rectangular pro- jections that contain paired 1/1 double hung units (both stories);		PHOTO MUST BE PROVIDED		5. OTHER NAME(S)	
43. HISTORY AND SIGNIFICANCE frames have pediment and narrow cornice (original ornamentation re- mains in one grouping); bays are further ornamented w/wood shingles under windows, vertical wood strips and diamond ornaments in gables and boxed returns w/molded cornices. "Stick-style" detailing em- phasizes space between stories between bay projections.				6. TOWNSHIP	
Building permit records indicate construction in 1888 for applicant, John J. Dietz. It has a moderate degree of architectural integrity and is significant as a representation of Queen Anne duplex property type.				RANGE	
44. DESCRIPTION OF ENVIRONMENT AND OUTBUILDINGS In residential neighborhood of primarily ca 1885-1920 buildings.				SECTION	
45. SOURCES OF INFORMATION BP# BB 436, 6/9/88; site		46. PREPARED BY Mary Jo Winder			
RETURN THIS FORM WHEN COMPLETED TO: OFFICE OF HISTORIC PRESERVATION P.O. BOX 176 JEFFERSON CITY, MISSOURI 65102		47. ORGANIZATION City of St. Joseph			
48. DATE 2/88		49. REVISION DATE(S)			

IF ADDITIONAL SPACE IS NEEDED, ATTACH
SEPARATE SHEET(S) TO THIS CARD



MISSOURI OFFICE OF HISTORIC PRESERVATION

ARCHITECTURAL/HISTORIC INVENTORY SURVEY FORM

BNA 5006-145

1. NO. 32		4. PRESENT LOCAL NAME(S) OR DESIGNATION(S)		1. NO.
2. COUNTY Buchanan		5. OTHER NAME(S)		
3. LOCATION OF Dept. of P & Z NEGATIVES Roll #7-14				2. COUNTY
6. SPECIFIC LEGAL LOCATION TOWNSHIP _____ RANGE _____ SECTION _____ IF CITY OR TOWN, STREET ADDRESS 1018 Corby		16. THEMATIC CATEGORY Architecture		
7. CITY OR TOWN IF RURAL, VICINITY St. Joseph		17. DATE(S) OR PERIOD 1931		4. PRESENT LOCAL NAME(S) OR DESIGNATION(S)
9. DESCRIPTION OF LOCATION Legal: Part Lot 5 & Lot 6, Block 19, St. Joseph Improvement Add.		18. STYLE OR DESIGN Bungalow 22		
		19. ARCHITECT OR ENGINEER		5. OTHER NAME(S)
		20. CONTRACTOR OR BUILDER 61 20		
		21. ORIGINAL USE, IF APPARENT Single Family Residence		6. TOWNSHIP
		22. PRESENT USE Same OB		
		23. OWNERSHIP PUBLIC () PRIVATE (X)		RANGE
		24. OWNER'S NAME AND ADDRESS Ursula H. Richey		
9. COORDINATES UTM LAT _____ LONG _____		26. LOCAL CONTACT PERSON OR ORGANIZATION		SECTION
10. SITE () STRUCTURE () BUILDING (X) OBJECT ()		27. OTHER SURVEYS IN WHICH INCLUDED		
11. ON NATIONAL REGISTER? YES () NO (X)		28. NO. OF STORIES 1		6. TOWNSHIP
12. IS IT ELIGIBLE? YES (X) NO ()		29. BASEMENT? YES (X) NO ()		
13. PART OF ESTAB. HIST. DISTRICT? YES () NO (X)		30. FOUNDATION MATERIAL Brick		6. TOWNSHIP
14. DISTRICT POTENTIAL? YES (X) NO ()		31. WALL CONSTRUCTION Brick UD		
15. NAME OF ESTABLISHED DISTRICT		32. ROOF TYPE AND MATERIAL Gable/Comp. Shingle		6. TOWNSHIP
		33. NO. OF BAYS FRONT 2 SIDE		
		34. WALL TREATMENT Running Bond Veneer		6. TOWNSHIP
		35. PLAN SHAPE Rectangular		
		36. CHANGES (EXPLAIN IN NO. 42) ADDITION () ALTERED () MOVED ()		6. TOWNSHIP
		37. CONDITION INTERIOR _____ EXTERIOR Good		
		38. PRESERVATION UNDERWAY? YES () NO (X)		6. TOWNSHIP
		39. ENDANGERED? BY WHAT? YES () NO (X)		
		40. VISIBLE FROM PUBLIC ROAD? YES (X) NO ()		6. TOWNSHIP
		41. DISTANCE FROM AND FRONTAGE ON ROAD		
42. FURTHER DESCRIPTION OF IMPORTANT FEATURES 1 story, 2 bay, asymmetrical brick dwelling w/front gable roof and centralized brick chimney. Porch attached to left bay of front elevation (north) has brick pier supports, a plain entablature and front gable roof. The right bay contains a 1/1 double hung window. Both primary roof and porch gables are ornamented w/stucco walls w/vertical wood strips.		<div style="border: 1px solid black; padding: 20px; width: 100%;"> PHOTO MUST BE PROVIDED </div>		6. TOWNSHIP
43. HISTORY AND SIGNIFICANCE Building permit records indicate construction in 1931 for applicant, Lyle Whittington. It has a high degree of architectural integrity and is significant as a representation of preWWII vernacular building.				
44. DESCRIPTION OF ENVIRONMENT AND OUTBUILDINGS In residential neighborhood of primarily c1885-1920 buildings.				6. TOWNSHIP
45. SOURCES OF INFORMATION BP# 7131, 1/29/31; site		46. PREPARED BY Mary Jo Winder		
47. ORGANIZATION City of St. Joseph		48. DATE 2/88		6. TOWNSHIP
49. REVISION DATE(S)				
RETURN THIS FORM WHEN COMPLETED TO: OFFICE OF HISTORIC PRESERVATION P.O. BOX 176 JEFFERSON CITY, MISSOURI 65102				6. TOWNSHIP
5. ADDITIONAL SPACE IS NEEDED, ATTACH SEPARATE SHEET(S) TO THIS FORM				



MISSOURI OFFICE OF HISTORIC PRESERVATION

ARCHITECTURAL/HISTORIC INVENTORY SURVEY FORM

BNA5006-146

1. NO. 33		4. PRESENT LOCAL NAME(S) OR DESIGNATION(S)		1. NO.	
2. COUNTY Buchanan		5. OTHER NAME(S)			2. COUNTY
3. LOCATION of Dept. of P & Z NEGATIVES Roll #7-15					
6. SPECIFIC LEGAL LOCATION TOWNSHIP _____ RANGE _____ SECTION _____ IF CITY OR TOWN, STREET ADDRESS 1020 Corby		16. THEMATIC CATEGORY Architecture		4. PRESENT LOCAL NAME(S) OR DESIGNATION(S)	
7. CITY OR TOWN IF RURAL, VICINITY St. Joseph		17. DATE(S) OR PERIOD 1915			
9. DESCRIPTION OF LOCATION Legal: Lots 11 & 12, Block 19, St. Joseph Improvement Addition		18. STYLE OR DESIGN Vernacular/Greek Revival			
9. COORDINATES UTM LAT _____ LONG _____		19. ARCHITECT OR ENGINEER		5. OTHER NAME(S)	
		20. CONTRACTOR OR BUILDER 20			
		21. ORIGINAL USE, IF APPARENT Single Family Residence			
10. SITE () STRUCTURE () BUILDING (X) OBJECT ()		22. PRESENT USE Same		6. TOWNSHIP	
11. ON NATIONAL REGISTER? YES () NO (X)		23. OWNERSHIP PUBLIC () PRIVATE (X)			
12. IS IT ELIGIBLE? YES (X) NO ()		24. OWNER'S NAME AND ADDRESS Ruth Bauman 1020 Corby			
13. PART OF ESTAB. HIST. DISTRICT? YES () NO (X)		25. YES () NO (X)		7. RANGE	
14. DISTRICT POTENTIAL? YES (X) NO ()		26. LOCAL CONTACT PERSON OR ORGANIZATION			
15. NAME OF ESTABLISHED DISTRICT		27. OTHER SURVEYS IN WHICH INCLUDED			
42. FURTHER DESCRIPTION OF IMPORTANT FEATURES 1 story, 3 bay, asymmetrical, frame dwelling w/hip and gable roof forms and centralized stucco covered brick chimney. Left and center bays recessed under porch w/tapered square corner column; entry in center bay; 1/1 double hung window in left bay. Right bay is projecting front wing w/front gable roof; it contains paired 1/1 double hung window units and a vented opening in the gable.		PHOTO MUST BE PROVIDED		SECTION	
43. HISTORY AND SIGNIFICANCE Building permit records indicate construction in 1915 for applicant, Beezie Loftus. The core of the house (hip roof portion) may predate 1887. It has a high degree of architectural integrity and is significant as a representation of early 20th century vernacular property type.					
44. DESCRIPTION OF ENVIRONMENT AND OUTBUILDINGS In residential neighborhood of primarily ca1885-1920 buildings.					
45. SOURCES OF INFORMATION BP# 9558, 8/19/15; site		46. PREPARED BY Mary Jo Winder		8. SECTION	
RETURN THIS FORM WHEN COMPLETED TO: OFFICE OF HISTORIC PRESERVATION P.O. BOX 176 JEFFERSON CITY, MISSOURI 65102		47. ORGANIZATION City of St. Joseph			
		48. DATE 2/88			
49. REVISION DATE(S)					



MISSOURI OFFICE OF HISTORIC PRESERVATION

ARCHITECTURAL/HISTORIC INVENTORY SURVEY FORM

BNA-006-147

1. NO. 55		4. PRESENT LOCAL NAME(S) OR DESIGNATION(S)		1. NO.	
2. COUNTY Buchanan		5. OTHER NAME(S)			2. COUNTY
3. LOCATION OF Dept. of P & Z NEGATIVES Roll #7-16					
6. SPECIFIC LEGAL LOCATION TOWNSHIP _____ RANGE _____ SECTION _____ IF CITY OR TOWN, STREET ADDRESS 1021-23 Corby		16. THEMATIC CATEGORY Architecture		2. COUNTY	
7. CITY OR TOWN IF RURAL, VICINITY St. Joseph		17. DATE(S) OR PERIOD 1887			
9. DESCRIPTION OF LOCATION Legal: Lots 18 & 19, Block 13, St. Joseph Improvement Add.		18. STYLE OR DESIGN Vernacular/Queen Anne			
		19. ARCHITECT OR ENGINEER			
		20. CONTRACTOR OR BUILDER 22 25			
		21. ORIGINAL USE, IF APPARENT Duplex 51 08 08			
		22. PRESENT USE Same			
		23. OWNERSHIP PUBLIC () PRIVATE (X)			
		24. OWNER'S NAME AND ADDRESS Lewis Stroud			
		25. YES () NO (X)			
9. COORDINATES UTM LAT LONG		26. LOCAL CONTACT PERSON OR ORGANIZATION		4. PRESENT LOCAL NAME(S) OR DESIGNATION(S)	
10. SITE () STRUCTURE () BUILDING (X) OBJECT ()		27. OTHER SURVEYS IN WHICH INCLUDED			
11. ON NATIONAL REGISTER? YES () NO (X)		38. PRESERVATION UNDERWAY? YES () NO (X)			
12. IS IT ELIGIBLE? YES (X) NO ()		39. ENDANGERED? YES (X) NO () BY WHAT? Poor Maintenance			
13. PART OF ESTAB. HIST. DISTRICT? YES () NO (X)		40. VISIBLE FROM PUBLIC ROAD? YES (X) NO ()			
14. DISTRICT POTENTIAL? YES (X) NO ()		41. DISTANCE FROM AND FRONTAGE ON ROAD			
15. NAME OF ESTABLISHED DISTRICT					
42. FURTHER DESCRIPTION OF IMPORTANT FEATURES 1 story, 4 bay, symmetrical, frame dwelling w/truncated hip roof w/ projecting twin front gables and boxed, molded cornices. 1st and 4th bays contain recessed entries w/single doors w/transoms (one is covered) under corner porches w/turned post supports. Gables of cen- ter bays are decorated w/wood shingles (fish scale & stretcher pat- terned). Center bays have been altered; size of windows and confi- guration have been changed; wood panels cover original siding.		PHOTO MUST BE PROVIDED			
43. HISTORY AND SIGNIFICANCE Building permit records indicate construction in 1887 for applicant, Louis Moine. It is significant as a representation of Queen Anne duplex property type. Due to alterations, the dwelling has a moderate degree of architectural integrity.					
44. DESCRIPTION OF ENVIRONMENT AND OUTBUILDINGS In residential neighborhood of primarily ca1885-1920 buildings.					5. OTHER NAME(S)
45. SOURCES OF INFORMATION BP# B 269, 10/4/87; site		46. PREPARED BY Mary Jo Winder		6. TOWNSHIP	
RETURN THIS FORM WHEN COMPLETED TO: OFFICE OF HISTORIC PRESERVATION P.O. BOX 176 JEFFERSON CITY, MISSOURI 65102		47. ORGANIZATION City of St. Joseph			
48. DATE 2/88		49. REVISION DATE(S)		RANGE	
48. DATE 2/88		49. REVISION DATE(S)			
48. DATE 2/88		49. REVISION DATE(S)		SECTION	
48. DATE 2/88		49. REVISION DATE(S)			



MISSOURI OFFICE OF HISTORIC PRESERVATION

ARCHITECTURAL/HISTORIC INVENTORY SURVEY FORM

BP#4538-148

1. NO. 56		4. PRESENT LOCAL NAME(S) OR DESIGNATION(S)		1. NO.	
2. COUNTY Buchanan		5. OTHER NAME(S)			2. COUNTY
3. LOCATION OF Dept. of P & Z NEGATIVES Roll #7-17					
6. SPECIFIC LEGAL LOCATION TOWNSHIP _____ RANGE _____ SECTION _____ IF CITY OR TOWN, STREET ADDRESS 1027 Corby		16. THEMATIC CATEGORY Architecture		4. PRESENT LOCAL NAME(S) OR DESIGNATION(S)	
7. CITY OR TOWN IF RURAL, VICINITY St. Joseph		17. DATE(S) OR PERIOD ca 1860/1901			
9. DESCRIPTION OF LOCATION Legal: Lots 16 & 17, Blk. 13, St. Joseph Improvement Addition		18. STYLE OR DESIGN			
9. COORDINATES UTM LAT _____ LONG _____		19. ARCHITECT OR ENGINEER		5. OTHER NAME(S)	
		20. CONTRACTOR OR BUILDER			
		21. ORIGINAL USE, IF APPARENT DA			
10. SITE () STRUCTURE () BUILDING (X) OBJECT ()		22. PRESENT USE		6. TOWNSHIP	
		23. OWNERSHIP PUBLIC () PRIVATE (X)			
		24. OWNER'S NAME AND ADDRESS IF KNOWN			
11. ON NATIONAL REGISTER? YES () NO (X)		25. OPEN TO PUBLIC? YES () NO (X)		RANGE	
12. IS IT ELIGIBLE? YES () NO (X)		26. LOCAL CONTACT PERSON OR ORGANIZATION			
13. PART OF ESTAB. HIST. DISTRICT? YES () NO (X)		27. OTHER SURVEYS IN WHICH INCLUDED			
14. DISTRICT POTENTIAL? YES (X) NO ()		28. NO. OF STORIES 2-1-1		SECTION	
15. NAME OF ESTABLISHED DISTRICT		29. BASEMENT? YES () NO ()			
42. FURTHER DESCRIPTION OF IMPORTANT FEATURES		30. FOUNDATION MATERIAL			
43. HISTORY AND SIGNIFICANCE Noncontributing.		31. WALL CONSTRUCTION UD		4. PRESENT LOCAL NAME(S) OR DESIGNATION(S)	
		32. ROOF TYPE AND MATERIAL GB GB GB			
		33. NO. OF BAYS FRONT SIDE			
44. DESCRIPTION OF ENVIRONMENT AND OUTBUILDINGS		34. WALL TREATMENT		5. OTHER NAME(S)	
		35. PLAN SHAPE			
		36. CHANGES (EXPLAIN IN NO. 42) ADDITION () ALTERED () MOVED ()			
45. SOURCES OF INFORMATION BP#4538, 5/5/96, Geo. Pugh; BP#8388, 5/10/01, Geo. Pugh		37. CONDITION INTERIOR _____ EXTERIOR _____		RANGE	
		38. PRESERVATION UNDERWAY? YES () NO ()			
		39. ENDANGERED? BY WHAT? YES () NO ()			
46. PREPARED BY Mary Jo Winder		40. VISIBLE FROM PUBLIC ROAD? YES (X) NO ()		SECTION	
		41. DISTANCE FROM AND FRONTAGE ON ROAD			
		47. ORGANIZATION City of St. Joseph			
48. DATE 3/88		49. REVISION DATE(S)			



MISSOURI OFFICE OF HISTORIC PRESERVATION

ARCHITECTURAL/HISTORIC INVENTORY SURVEY FORM

BNA 5006-149

1. NO. 34		4. PRESENT LOCAL NAME(S) OR DESIGNATION(S)		1. NO.
2. COUNTY Buchanan		5. OTHER NAME(S)		
3. LOCATION OF Dept. of P & Z NEGATIVES Roll #7-18				2. COUNTY
6. SPECIFIC LEGAL LOCATION TOWNSHIP _____ RANGE _____ SECTION _____ IF CITY OR TOWN, STREET ADDRESS 1102 Corby		16. THEMATIC CATEGORY Architecture		
7. CITY OR TOWN IF RURAL, VICINITY St. Joseph		17. DATE(S) OR PERIOD 1901/1987		4. PRESENT LOCAL NAME(S) OR DESIGNATION(S)
8. DESCRIPTION OF LOCATION Legal: Lot 1 & 2, Block 20, St. Joseph Improvement Addition.		18. STYLE OR DESIGN 49		
9. COORDINATES UTM LAT _____ LONG _____		19. ARCHITECT OR ENGINEER		5. OTHER NAME(S)
10. SITE () STRUCTURE () BUILDING (X) OBJECT ()		20. CONTRACTOR OR BUILDER DIA		
11. ON NATIONAL REGISTER? YES () NO (X)		21. ORIGINAL USE, IF APPARENT OB		6. TOWNSHIP
12. IS IT ELIGIBLE? YES () NO (X)		22. PRESENT USE		
13. PART OF ESTAB. HIST. DISTRICT? YES () NO (X)		23. OWNERSHIP PUBLIC () PRIVATE (X)		RANGE
14. DISTRICT POTENTIAL? YES (X) NO ()		24. OWNER'S NAME AND ADDRESS Louis E. Payton, Jr.		
15. NAME OF ESTABLISHED DISTRICT		25. YES () NO (X)		SECTION
42. FURTHER DESCRIPTION OF IMPORTANT FEATURES		26. LOCAL CONTACT PERSON OR ORGANIZATION		
43. HISTORY AND SIGNIFICANCE Noncontributing.		27. OTHER SURVEYS IN WHICH INCLUDED		
44. DESCRIPTION OF ENVIRONMENT AND OUTBUILDINGS		28. NO. OF STORIES 1 1/2		
45. SOURCES OF INFORMATION Building Permit No. 5524, 6/10/01 & 5235, 3/12/87		29. BASEMENT? YES () NO ()		
RETURN THIS FORM WHEN COMPLETED TO: OFFICE OF HISTORIC PRESERVATION P.O. BOX 176 JEFFERSON CITY, MISSOURI 65102		30. FOUNDATION MATERIAL		
3. ADDITIONAL SPACE IS NEEDED, ATTACH SEPARATE SHEET(S) TO THIS FORM		31. WALL CONSTRUCTION UD		
		32. ROOF TYPE AND MATERIAL CB		
		33. NO. OF BAYS FRONT SIDE		
		34. WALL TREATMENT		
		35. PLAN SHAPE		
		36. CHANGES (EXPLAIN IN NO. 42) ADDITION () ALTERED () MOVED ()		
		37. CONDITION INTERIOR EXTERIOR		
		38. PRESERVATION UNDERWAY? YES () NO ()		
		39. ENDANGERED? BY WHAT? YES () NO ()		
		40. VISIBLE FROM PUBLIC ROAD? YES (X) NO ()		
		41. DISTANCE FROM AND FRONTAGE ON ROAD		
		<div style="border: 1px solid black; padding: 20px; width: 100%;"> PHOTO MUST BE PROVIDED </div>		
		46. PREPARED BY Mary Jo Winder		
		47. ORGANIZATION City of St. Joseph		
		48. DATE 2/88		
		49. REVISION DATE(S)		



MISSOURI OFFICE OF HISTORIC PRESERVATION

ARCHITECTURAL/HISTORIC INVENTORY SURVEY FORM

BNA5006-150

1. NO. 35		4. PRESENT LOCAL NAME(S) OR DESIGNATION(S)		1. NO.	
2. COUNTY Buchanan		5. OTHER NAME(S)			2. COUNTY
3. LOCATION OF Dept. of P & Z NEGATIVES Roll #7-19					
6. SPECIFIC LEGAL LOCATION TOWNSHIP _____ RANGE _____ SECTION _____ IF CITY OR TOWN, STREET ADDRESS 1106-08 Corby		16. THEMATIC CATEGORY Architecture		4. PRESENT LOCAL NAME(S) OR DESIGNATION(S)	
7. CITY OR TOWN IF RURAL, VICINITY St. Joseph		17. DATE(S) OR PERIOD ca1870			
9. DESCRIPTION OF LOCATION Legal: Lots 3 & 4, Block 20, St. Joseph Improvement Addition. 1106 1108 2 houses		18. STYLE OR DESIGN Vernacular/"Shotgun" 14			
		19. ARCHITECT OR ENGINEER			
20. CONTRACTOR OR BUILDER 20		28. NO. OF STORIES 1			
21. ORIGINAL USE, IF APPARENT Single Family Residence		29. BASEMENT? YES (X) NO ()			
22. PRESENT USE Same		30. FOUNDATION MATERIAL			
23. OWNERSHIP PUBLIC () PRIVATE (X)		31. WALL CONSTRUCTION Frame			
24. OWNER'S NAME AND ADDRESS Betty Caston, 1106 Corby Rachael reece, 1108 Corby		32. ROOF TYPE AND MATERIAL Trunc. Hip/Comp. Shingle			
25. LOCAL CONTACT PERSON OR ORGANIZATION		33. NO. OF BAYS FRONT 3 SIDE			
26. LOCAL CONTACT PERSON OR ORGANIZATION		34. WALL TREATMENT Asphalt Shingle Siding			
27. OTHER SURVEYS IN WHICH INCLUDED		35. PLAN SHAPE Rectangular			
28. OTHER SURVEYS IN WHICH INCLUDED		36. CHANGES (EXPLAIN IN NO. 42) ADDITION () ALTERED (X) MOVED ()			
29. DISTRICT POTENTIAL? YES (X) NO ()		37. CONDITION INTERIOR EXTERIOR Poor			
30. DISTANCE FROM AND FRONTAGE ON ROAD		38. PRESERVATION UNDERWAY? YES () NO (X)			
31. ENDANGERED? BY WHAT? Poor Maintenance		39. ENDANGERED? YES (X) NO ()			
32. VISIBLE FROM PUBLIC ROAD? YES (X) NO ()		40. VISIBLE FROM PUBLIC ROAD? YES (X) NO ()			
33. DISTANCE FROM AND FRONTAGE ON ROAD		41. DISTANCE FROM AND FRONTAGE ON ROAD			
42. FURTHER DESCRIPTION OF IMPORTANT FEATURES Two dwellings - each 1 story, 3 bay, symmetrical, frame "shotgun" dwelling w/ truncated hip roof and centralized chimneys. Porches attached to front elevations (north) have unornamented wood posts that support flat roof; punched out design frieze. 1106 has simple open wood railing. Center bays have single door w/transom entries and end bays contain 1/1 double hung windows. All fenestration has plain frames with pediment lintel w/cornice molding. Asphalt shingles on both dwellings are a later alteration.		PHOTO MUST BE PROVIDED		5. OTHER NAME(S)	
43. HISTORY AND SIGNIFICANCE No relevant building permit record for either building. Construction is ca1870. The buildings have a high degree of architectural integrity and are significant as representations of late 19th century vernacular "shotgun" property type.					
44. DESCRIPTION OF ENVIRONMENT AND OUTBUILDINGS In residential neighborhood of primarily ca1885-1920 buildings.					
45. SOURCES OF INFORMATION Site		46. PREPARED BY Mary Jo Winder		6. TOWNSHIP	
47. ORGANIZATION City of St. Joseph		48. DATE 2/88			
49. REVISION DATE(S)					
RETURN THIS FORM WHEN COMPLETED TO: OFFICE OF HISTORIC PRESERVATION P.O. BOX 176 JEFFERSON CITY, MISSOURI 65102				SECTION	
IF ADDITIONAL SPACE IS NEEDED, ATTACH SEPARATE SHEET(S) TO THIS FORM					



MISSOURI OFFICE OF HISTORIC PRESERVATION

ARCHITECTURAL/HISTORIC INVENTORY SURVEY FORM

PNAS006-151

1. NO. 58		4. PRESENT LOCAL NAME(S) OR DESIGNATION(S)		1. NO.
2. COUNTY Buchanan		5. OTHER NAME(S)		
3. LOCATION OF Dept. of P & Z NEGATIVES Roll #7-22				
6. SPECIFIC LEGAL LOCATION TOWNSHIP _____ RANGE _____ SECTION _____ IF CITY OR TOWN, STREET ADDRESS 1109 Corby		16. THEMATIC CATEGORY Architecture		2. COUNTY
7. CITY OR TOWN IF RURAL, VICINITY St. Joseph		17. DATE(S) OR PERIOD 1920		
9. DESCRIPTION OF LOCATION Legal: Lots 24 & 25, Block 12, St. Joseph Improvement Addition		18. STYLE OR DESIGN ol 4-Square/Vernacular/Col. Rev		
10. COORDINATES UTM LAT _____ LONG _____		19. ARCHITECT OR ENGINEER		4. PRESENT LOCAL NAME(S) OR DESIGNATION(S)
11. ON NATIONAL REGISTER? YES () NO (X)		20. CONTRACTOR OR BUILDER		
12. IS IT ELIGIBLE? YES (X) NO ()		21. ORIGINAL USE, IF APPARENT Single Family Residence		
13. PART OF ESTAB. HIST. DISTRICT? YES () NO (X)		22. PRESENT USE Fu Same		5. OTHER NAME(S)
14. DISTRICT POTENTIAL? YES (X) NO ()		23. OWNERSHIP PUBLIC () PRIVATE (X)		
15. NAME OF ESTABLISHED DISTRICT		24. OWNER'S NAME AND ADDRESS Helen Wogan 1109 Corby		
42. FURTHER DESCRIPTION OF IMPORTANT FEATURES 2½ story, 3 bay, symmetrical, frame dwelling w/hip roof w/boxed cornice, center dormer, and centralized brick chimney (stucco-covered). Porch attached to front elevation (south) has wood, Tuscan columns that rest on brick foundation piers and support an entablature and hip roof; railing has been enclosed (an alteration). Side bays contain picture windows w/mullioned transoms. Entry in center bay has a transom and paneled door w/mullioned window. 2 bay second story has		26. LOCAL CONTACT PERSON OR ORGANIZATION		6. TOWNSHIP
43. HISTORY AND SIGNIFICANCE 10/1 double hung window units in each. Centered hip-roof dormer contains paired windows w/mullions dividing them into 9 lights.		27. OTHER SURVEYS IN WHICH INCLUDED		
44. DESCRIPTION OF ENVIRONMENT AND OUTBUILDINGS In residential neighborhood of primarily ca1885-1920 buildings.		46. PREPARED BY Mary Jo Winder		RANGE
45. SOURCES OF INFORMATION BP# 12469, 3/11/20; site		47. ORGANIZATION City of St. Joseph		
RETURN THIS FORM WHEN COMPLETED TO: OFFICE OF HISTORIC PRESERVATION P.O. BOX 176 JEFFERSON CITY, MISSOURI 65102		48. DATE 2/88		
IF ADDITIONAL SPACE IS NEEDED, ATTACH SEPARATE SHEET(S) TO THIS FORM		49. REVISION DATE(S)		SECTION

PHOTO
MUST
BE
PROVIDED



MISSOURI OFFICE OF HISTORIC PRESERVATION

ARCHITECTURAL/HISTORIC INVENTORY SURVEY FORM

BNP5006-152

1. NO. 36		4. PRESENT LOCAL NAME(S) OR DESIGNATION(S)		1. NO.
2. COUNTY Buchanan		5. OTHER NAME(S)		
3. LOCATION of Dept. of P & Z NEGATIVES Roll #7-20				
6. SPECIFIC LEGAL LOCATION TOWNSHIP _____ RANGE _____ SECTION _____ IF CITY OR TOWN, STREET ADDRESS 1112 Corby		16. THEMATIC CATEGORY Architecture		2. COUNTY
7. CITY OR TOWN IF RURAL, VICINITY St. Joseph		17. DATE(S) OR PERIOD 1889		
9. DESCRIPTION OF LOCATION Legal: Part Lots 5 & 6, Block 20, St. Joseph Improvement Addition		18. STYLE OR DESIGN Vernacular/Queen Anne 99		
10. COORDINATES UTM LAT _____ LONG _____		19. ARCHITECT OR ENGINEER		4. PRESENT LOCAL NAME(S) OR DESIGNATION(S)
11. ON NATIONAL REGISTER? YES () NO (X)		20. CONTRACTOR OR BUILDER 20 22 20		
12. IS IT ELIGIBLE? YES (X) NO ()		21. ORIGINAL USE, IF APPARENT Single Family Residence		
13. PART OF ESTAB. HIST. DISTRICT? YES () NO (X)		22. PRESENT USE Same OB		5. OTHER NAME(S)
14. DISTRICT POTENTIAL? YES (X) NO ()		23. OWNERSHIP PUBLIC () PRIVATE (X)		
15. NAME OF ESTABLISHED DISTRICT		24. OWNER'S NAME AND ADDRESS Kevin Foster		
42. FURTHER DESCRIPTION OF IMPORTANT FEATURES 1 story, 2 bay, asymmetrical, brick dwelling with hip and gable roof forms. Recessed entry bay contains a single door w/covered transom and is sheltered by a small porch w/Queen Anne details; a wrought iron corner support and rail are alterations. Right bay is projecting front wing w/front gable roof. Paired 1/1 double hung window units within arched opening w/brick sill and lintel are centered in this bay; it is further ornamented with brick quoins, gable returns and fish scale shingles on the gable wall.		25. YES () NO (X)		6. TOWNSHIP
43. HISTORY AND SIGNIFICANCE		26. LOCAL CONTACT PERSON OR ORGANIZATION		
44. DESCRIPTION OF ENVIRONMENT AND OUTBUILDINGS In residential neighborhood of primarily ca1885-1920 buildings.		27. OTHER SURVEYS IN WHICH INCLUDED		
45. SOURCES OF INFORMATION BP# A 414, 5/21/89; site		46. PREPARED BY Mary Jo Winder		SECTION
RETURN THIS FORM WHEN COMPLETED TO: OFFICE OF HISTORIC PRESERVATION P.O. BOX 176 JEFFERSON CITY, MISSOURI 65102		47. ORGANIZATION City of St. Joseph		
48. DATE 2/88		49. REVISION DATE(S)		

IF ADDITIONAL SPACE IS NEEDED, ATTACH SEPARATE SHEET(S) TO THIS FORM



006-153

1. NO. 59		4. PRESENT LOCAL NAME(S) OR DESIGNATION(S)		1. NO.	
2. COUNTY Buchanan		5. OTHER NAME(S)		2. COUNTY	
3. LOCATION OF Dept. of P & Z NEGATIVES Roll#7-23 & #6-22				4. PRESENT LOCAL NAME(S) OR DESIGNATION(S)	
6. SPECIFIC LEGAL LOCATION TOWNSHIP _____ RANGE _____ SECTION _____ IF CITY OR TOWN, STREET ADDRESS 1113-15 Corby		16. THEMATIC CATEGORY Architecture		28. NO. OF STORIES 2-1	
7. CITY OR TOWN IF RURAL, VICINITY St. Joseph		17. DATE(S) OR PERIOD pre 1886/1889		29. BASEMENT? YES (X) NO ()	
9. DESCRIPTION OF LOCATION Legal: Lots 22 & 23, Block 12, St. Joseph Improvement Addition		18. STYLE OR DESIGN Vernacular/Colonial Revival		30. FOUNDATION MATERIAL Brick	
		19. ARCHITECT OR ENGINEER		31. WALL CONSTRUCTION Frame	
		20. CONTRACTOR OR BUILDER 22		32. ROOF TYPE AND MATERIAL Hip/Comp. Shingle	
		21. ORIGINAL USE, IF APPARENT Duplex 51 OIB		33. NO. OF BAYS FRONT 4 SIDE	
		22. PRESENT USE Multi-family residence Fu		34. WALL TREATMENT Clapboard	
		23. OWNERSHIP PUBLIC () PRIVATE (X)		35. PLAN SHAPE	
		24. OWNER'S NAME AND ADDRESS Stephen Grimm		36. CHANGES (EXPLAIN IN NO. 42) ADDITION () ALTERED (X) MOVED ()	
9. COORDINATES UTM LAT LONG		25. YES () NO (X)		37. CONDITION INTERIOR EXTERIOR Poor	
10. SITE () STRUCTURE () BUILDING (X) OBJECT ()		26. LOCAL CONTACT PERSON OR ORGANIZATION		38. PRESERVATION UNDERWAY? YES () NO (X)	
11. ON NATIONAL REGISTER? YES () NO (X)		27. OTHER SURVEYS IN WHICH INCLUDED		39. ENDANGERED? BY WHAT? YES (X) NO () Poor Maintenance	
12. IS IT ELIGIBLE? YES (X) NO ()				40. VISIBLE FROM PUBLIC ROAD? YES (X) NO ()	
13. PART OF ESTAB. HIST. DISTRICT? YES () NO (X)				41. DISTANCE FROM AND FRONTAGE ON ROAD	
14. DISTRICT POTENTIAL? YES (X) NO ()					
15. NAME OF ESTABLISHED DISTRICT					
42. FURTHER DESCRIPTION OF IMPORTANT FEATURES 2 story, 4 bay, symmetrical frame dwelling w/hip roof, projecting gable-roof center bays, fish-scale shingle covered entablature, and internal, side brick chimneys (stucco covered). Porch attached to entire front elevation (south) has wood columns that support entablature and hip roof; open railing is not original. Center bays contain paired, narrow 1/1 double hung windows; side bays contain 1/1 double hung windows. Fenestration configuration is repeated on second story of the facade. Enframed gable has fish-scale shingle wall.		43. HISTORY AND SIGNIFICANCE		PHOTO MUST BE PROVIDED	
44. DESCRIPTION OF ENVIRONMENT AND OUTBUILDINGS In residential neighborhood of primarily ca1885-1920 buildings.		45. SOURCES OF INFORMATION BP# C 6483 1/4/89; site		46. PREPARED BY Mary Jo Winder	
47. ORGANIZATION City of St. Joseph		48. DATE 2/88		49. REVISION DATE(S)	
RETURN THIS FORM WHEN COMPLETED TO: OFFICE OF HISTORIC PRESERVATION P.O. BOX 176 JEFFERSON CITY, MISSOURI 65102					
IF ADDITIONAL SPACE IS NEEDED, ATTACH SEPARATE SHEET(S) TO THIS FORM					



MISSOURI OFFICE OF HISTORIC PRESERVATION

ARCHITECTURAL/HISTORIC INVENTORY SURVEY FORM

BNA5006-154

1. NO. 60		4. PRESENT LOCAL NAME(S) OR DESIGNATION(S)		1. NO.
2. COUNTY Buchanan		5. OTHER NAME(S)		
3. LOCATION OF Dept. of P & Z NEGATIVES Roll #7-24 & 6-23				
6. SPECIFIC LEGAL LOCATION TOWNSHIP _____ RANGE _____ SECTION _____ IF CITY OR TOWN, STREET ADDRESS 1117-19 Corby		16. THEMATIC CATEGORY Architecture		2. COUNTY
7. CITY OR TOWN St. Joseph IF RURAL, VICINITY		17. DATE(S) OR PERIOD ca1860/1891		
9. DESCRIPTION OF LOCATION Legal: Lots 21 & 22, Block 12, St. Joseph Improvement Addition		18. STYLE OR DESIGN Vernacular 51		
		19. ARCHITECT OR ENGINEER		4. PRESENT LOCAL NAME(S) OR DESIGNATION(S)
		20. CONTRACTOR OR BUILDER		
		21. ORIGINAL USE, IF APPARENT Duplex (?) OR		
		22. PRESENT USE TO Multi-family residence		5. OTHER NAME(S)
		23. OWNERSHIP PUBLIC () PRIVATE (X)		
		24. OWNER'S NAME AND ADDRESS Sarretta Jund/John D. Clark		
8. COORDINATES LAT _____ LONG _____ UTM _____		25. LOCAL CONTACT PERSON OR ORGANIZATION No (X)		6. TOWNSHIP
10. SITE () BUILDING (X) STRUCTURE () OBJECT ()		26. LOCAL CONTACT PERSON OR ORGANIZATION		
11. ON NATIONAL REGISTER? YES () NO (X) 12. IS IT ELIGIBLE? YES (X) NO ()		27. OTHER SURVEYS IN WHICH INCLUDED		
13. PART OF ESTAB. YES () HIST. DISTRICT? NO (X) 14. DISTRICT YES (X) POTENTIAL? NO ()		28. NO. OF STORIES 2		RANGE
15. NAME OF ESTABLISHED DISTRICT		29. BASEMENT? YES (X) NO ()		
		30. FOUNDATION MATERIAL		
		31. WALL CONSTRUCTION Frame		SECTION
		32. ROOF TYPE AND MATERIAL Trunc. Hip/Comp. Shingle		
		33. NO. OF BAYS FRONT 4 SIDE		
		34. WALL TREATMENT Asbestos Shingle		
		35. PLAN SHAPE Rectangular		
		36. CHANGES (EXPLAIN IN NO. 42) ADDITION () ALTERED (X) MOVED ()		
		37. CONDITION INTERIOR _____ EXTERIOR Poor		
		38. PRESERVATION UNDERWAY? YES () NO (X)		
		39. ENDANGERED? YES (X) BY WHAT? Poor Maintenance NO ()		
		40. VISIBLE FROM PUBLIC ROAD? YES (X) NO ()		
		41. DISTANCE FROM AND FRONTAGE ON ROAD		
42. FURTHER DESCRIPTION OF IMPORTANT FEATURES 2 story, 4 bay, symmetrical frame dwelling w/truncated hip roof. Covered entablature above 2nd story windows projects slightly. Porch attached to front elevation (south) has wood post supports (an alteration), narrow entablature and hip roof. Center bays contain single door entries w/transoms. End bays contain 2/2 double hung window units (typical for the building). Alterations include the porch and asbestos siding.		PHOTO MUST BE PROVIDED		
43. HISTORY AND SIGNIFICANCE Building permit records indicate construction of a residence addition in 1891 for applicant, R. J. Garrod, who owned other property adjacent to this one. It was probably a ca1860 dwelling before this construction phase. The building has a moderate degree of architectural integrity and is significant as a late 19th century vernacular property type.				
44. DESCRIPTION OF ENVIRONMENT AND OUTBUILDINGS In residential neighborhood of primarily ca1885-1920 buildings.				
45. SOURCES OF INFORMATION BP# D 1755, 7/21/91; site		46. PREPARED BY Mary Jo Winder		
RETURN THIS FORM WHEN COMPLETED TO: OFFICE OF HISTORIC PRESERVATION P.O. BOX 176 JEFFERSON CITY, MISSOURI 65102		47. ORGANIZATION City of St. Joseph		
48. DATE 2/88		49. REVISION DATE(S)		

IF ADDITIONAL SPACE IS NEEDED, ATTACH SEPARATE SHEET(S) TO THIS FORM



MISSOURI OFFICE OF HISTORIC PRESERVATION

ARCHITECTURAL/HISTORIC INVENTORY SURVEY FORM

6045006-155

1. NO. 61		4. PRESENT LOCAL NAME(S) OR DESIGNATION(S)	
2. COUNTY Buchanan		5. OTHER NAME(S)	
3. LOCATION OF Dept. of P & Z NEGATIVES Roll #6-24			
6. SPECIFIC LEGAL LOCATION TOWNSHIP _____ RANGE _____ SECTION _____ IF CITY OR TOWN, STREET ADDRESS 1121 Corby		16. THEMATIC CATEGORY Architecture	
7. CITY OR TOWN IF RURAL, VICINITY St. Joseph		17. DATE(S) OR PERIOD 1909	
9. DESCRIPTION OF LOCATION Legal: Lots 19 & 20, Block 12, St. Joseph Improvement Addition		18. STYLE OR DESIGN 4-Square / Vernacular / Col. Rev	
		19. ARCHITECT OR ENGINEER	
		20. CONTRACTOR OR BUILDER	
		21. ORIGINAL USE, IF APPARENT Single Family Residence	
		22. PRESENT USE Same FU	
		23. OWNERSHIP PUBLIC () PRIVATE (X)	
		24. OWNER'S NAME AND ADDRESS Milton Lindelof 1121 Corby	
9. COORDINATES UTM LAT _____ LONG _____		25. YES () NO (X)	
10. SITE () STRUCTURE () BUILDING (X) OBJECT ()		26. LOCAL CONTACT PERSON OR ORGANIZATION	
11. ON NATIONAL REGISTER? YES () NO (X)		27. OTHER SURVEYS IN WHICH INCLUDED	
12. IS IT ELIGIBLE? YES (X) NO ()			
13. PART OF ESTAB. HIST. DISTRICT? YES () NO (X)			
14. DISTRICT POTENTIAL? YES (X) NO ()			
15. NAME OF ESTABLISHED DISTRICT			
		28. NO. OF STORIES 1 1/2	
		29. BASEMENT? YES (X) NO ()	
		30. FOUNDATION MATERIAL Brick	
		31. WALL CONSTRUCTION Frame	
		32. ROOF TYPE AND MATERIAL Hip/Comp. Shingle	
		33. NO. OF BAYS FRONT 3 SIDE	
		34. WALL TREATMENT Aluminum Siding SS	
		35. PLAN SHAPE Rectangular	
		36. CHANGES (EXPLAIN IN NO. 42) ADDITION () ALTERED (X) MOVED ()	
		37. CONDITION INTERIOR _____ EXTERIOR Fair	
		38. PRESERVATION UNDERWAY? YES () NO (X)	
		39. ENDANGERED? BY WHAT? YES (X) NO () Poor Maintenance	
		40. VISIBLE FROM PUBLIC ROAD? YES (X) NO ()	
		41. DISTANCE FROM AND FRONTAGE ON ROAD	

42. FURTHER DESCRIPTION OF IMPORTANT FEATURES 1 1/2 story, 3 bay, asymmetrical frame dwelling w/hip roof w/boxed cornice and hip roof dormers on front and side elevations. Porch attached to front (south) has brick foundation supports w/square columns that support an entablature and flat roof, and a closed railing. Left 1/2 contains 2 bays; entry w/transom in one and small single light window in other. Right bay contains picture window w/divided transom. Centered dormer contains paired 8/1 double hung windows.		<div style="text-align: center;"> <p>PHOTO MUST BE PROVIDED</p> </div>
43. HISTORY AND SIGNIFICANCE Aluminum siding is a later alteration.		

Building permit records indicate construction in 1909 for applicant, Henry Burvenich. It has a high degree of architectural integrity and is significant as a representation of early 20th century vernacular Colonial revival property type.

44. DESCRIPTION OF ENVIRONMENT AND OUTBUILDINGS In residential neighborhood of primarily ca1885-1920 buildings.		46. PREPARED BY Mary Jo Winder	
45. SOURCES OF INFORMATION BP# 5608, 3/20/09; site		47. ORGANIZATION City of St. Joseph	
RETURN THIS FORM WHEN COMPLETED TO: OFFICE OF HISTORIC PRESERVATION P.O. BOX 176 JEFFERSON CITY, MISSOURI 65102		48. DATE 2/88	
IF ADDITIONAL SPACE IS NEEDED, ATTACH SEPARATE SHEET(S) TO THIS FORM		49. REVISION DATE(S)	

1. NO.

2. COUNTY

4. PRESENT LOCAL NAME(S) OR DESIGNATION(S)

5. OTHER NAME(S)

6. TOWNSHIP

RANGE

SECTION



MISSOURI OFFICE OF HISTORIC PRESERVATION

ARCHITECTURAL/HISTORIC INVENTORY SURVEY FORM

BNAS006-156

1. NO. 37		4. PRESENT LOCAL NAME(S) OR DESIGNATION(S)		1. NO.	
2. COUNTY Buchanan		5. OTHER NAME(S)			2. COUNTY
3. LOCATION of Dept. of P & Z NEGATIVES Roll #8-2					
6. SPECIFIC LEGAL LOCATION TOWNSHIP _____ RANGE _____ SECTION _____ IF CITY OR TOWN, STREET ADDRESS 1122 Corby		16. THEMATIC CATEGORY Architecture		4. PRESENT LOCAL NAME(S) OR DESIGNATION(S)	
7. CITY OR TOWN IF RURAL, VICINITY St. Joseph		17. DATE(S) OR PERIOD c1870/1909			
9. DESCRIPTION OF LOCATION Legal: Lots 10 & 11, Block 20, St. Joseph Improvement		18. STYLE OR DESIGN 08 "I" House/Vernacular			
9. COORDINATES UTM LAT _____ LONG _____		19. ARCHITECT OR ENGINEER		5. OTHER NAME(S)	
		20. CONTRACTOR OR BUILDER			
		21. ORIGINAL USE, IF APPARENT Single Family Residence			
10. SITE () STRUCTURE () BUILDING (X) OBJECT ()		22. PRESENT USE TQ Same		6. TOWNSHIP	
11. ON NATIONAL REGISTER? YES () NO (X)		23. OWNERSHIP PUBLIC () PRIVATE (X)			
12. IS IT ELIGIBLE? YES () NO (X)		24. OWNER'S NAME AND ADDRESS IF KNOWN			
13. PART OF ESTAB. HIST. DISTRICT? YES () NO (X)		25. OPEN TO PUBLIC? YES () NO (X)		RANGE	
14. DISTRICT POTENTIAL? YES (X) NO ()		26. LOCAL CONTACT PERSON OR ORGANIZATION			
15. NAME OF ESTABLISHED DISTRICT		27. OTHER SURVEYS IN WHICH INCLUDED			
42. FURTHER DESCRIPTION OF IMPORTANT FEATURES		28. NO. OF STORIES 1		SECTION	
43. HISTORY AND SIGNIFICANCE Non-contributing		29. BASEMENT? YES (X) NO ()			
		30. FOUNDATION MATERIAL 01			
		31. WALL CONSTRUCTION Frame			
44. DESCRIPTION OF ENVIRONMENT AND OUTBUILDINGS		32. ROOF TYPE AND MATERIAL Gable/Comp. Shingle			
		33. NO. OF BAYS FRONT 3 SIDE			
		34. WALL TREATMENT Asbestos Shingle			
45. SOURCES OF INFORMATION BP# 5948, 7/12/09, R. J. Garrod		35. PLAN SHAPE Rec. w/ vine			
		36. CHANGES (EXPLAIN IN NO. 42) ADDITION () ALTERED (X) MOVED ()			
		37. CONDITION INTERIOR _____ EXTERIOR Fair			
46. PREPARED BY Mary Jo Winder		38. PRESERVATION UNDERWAY? YES () NO (X)			
		39. ENDANGERED? BY WHAT? YES (X) NO () Poor Maintenance			
		40. VISIBLE FROM PUBLIC ROAD? YES (X) NO ()			
47. ORGANIZATION City of St. Joseph		41. DISTANCE FROM AND FRONTAGE ON ROAD			
		48. DATE 3/88			
		49. REVISION DATE(S)			
43. ADDITIONAL SPACE IS NEEDED, ATTACH SEPARATE SHEET(S) TO THIS FORM		46. RETURN THIS FORM WHEN COMPLETED TO: OFFICE OF HISTORIC PRESERVATION P.O. BOX 176 JEFFERSON CITY, MISSOURI 65102			



MISSOURI OFFICE OF HISTORIC PRESERVATION

ARCHITECTURAL/HISTORIC INVENTORY SURVEY FORM

BNA5006-157

1. NO. 38		4. PRESENT LOCAL NAME(S) OR DESIGNATION(S)		1. NO.	
2. COUNTY Buchanan		5. OTHER NAME(S)			2. COUNTY
3. LOCATION OF Dept. of P & Z NEGATIVES Roll #8-3					
6. SPECIFIC LEGAL LOCATION TOWNSHIP _____ RANGE _____ SECTION _____ IF CITY OR TOWN, STREET ADDRESS 1124 Corby		16. THEMATIC CATEGORY Architecture		28. NO. OF STORIES 1	
7. CITY OR TOWN IF RURAL, VICINITY St. Joseph		17. DATE(S) OR PERIOD 1909			29. BASEMENT? YES () NO ()
9. DESCRIPTION OF LOCATION Legal: Lots 10 & 11, Block 20, St. Joseph Improvement Addition		18. STYLE OR DESIGN Vernacular 49			
9. COORDINATES UTM LAT _____ LONG _____		19. ARCHITECT OR ENGINEER		31. WALL CONSTRUCTION UD	
10. SITE () BUILDING (X) STRUCTURE () OBJECT ()		20. CONTRACTOR OR BUILDER			32. ROOF TYPE AND MATERIAL IG
11. ON NATIONAL REGISTER? YES () NO (X)		21. ORIGINAL USE, IF APPARENT			
12. IS IT ELIGIBLE? YES () NO (X)		22. PRESENT USE		34. WALL TREATMENT	
13. PART OF ESTAB. YES () NO (X)		23. OWNERSHIP PUBLIC () PRIVATE (X)			35. PLAN SHAPE
14. DISTRICT YES (X) POTENTIAL? NO ()		24. OWNER'S NAME AND ADDRESS Andrew Dryden 1124 Corby			
15. NAME OF ESTABLISHED DISTRICT		25. LOCAL CONTACT PERSON OR ORGANIZATION		37. CONDITION INTERIOR _____ EXTERIOR _____	
42. FURTHER DESCRIPTION OF IMPORTANT FEATURES		27. OTHER SURVEYS IN WHICH INCLUDED			38. PRESERVATION UNDERWAY? YES () NO (X)
43. HISTORY AND SIGNIFICANCE Non-contributing		40. VISIBLE FROM PUBLIC ROAD? YES (X) NO ()			
44. DESCRIPTION OF ENVIRONMENT AND OUTBUILDINGS		41. DISTANCE FROM AND FRONTAGE ON ROAD		5. OTHER NAME(S)	
45. SOURCES OF INFORMATION BP# 5948, 7/12/09, R. J. Garrod, Res., \$100.		46. PREPARED BY Mary Jo Winder			6. TOWNSHIP
RETURN THIS FORM WHEN COMPLETED TO: OFFICE OF HISTORIC PRESERVATION P.O. BOX 176 JEFFERSON CITY, MISSOURI 65102		47. ORGANIZATION City of St. Joseph			
48. DATE		49. REVISION DATE(S)		SECTION	
5. ADDITIONAL SPACE IS NEEDED, ATTACH SEPARATE SHEET(S) TO THIS FORM					



MISSOURI OFFICE OF HISTORIC PRESERVATION

ARCHITECTURAL/HISTORIC INVENTORY SURVEY FORM

BNAS006-154

1. NO. 62		4. PRESENT LOCAL NAME(S) OR DESIGNATION(S)		1. NO.	
2. COUNTY Buchanan		5. OTHER NAME(S)			2. COUNTY
3. LOCATION OF Dept. of P & Z NEGATIVES Roll #8-1					
6. SPECIFIC LEGAL LOCATION TOWNSHIP _____ RANGE _____ SECTION _____ IF CITY OR TOWN, STREET ADDRESS 1123 Corby		16. THEMATIC CATEGORY Architecture		28. NO. OF STORIES 1	
		17. DATE(S) OR PERIOD 1896/1947		29. BASEMENT? YES () NO ()	
7. CITY OR TOWN IF RURAL, VICINITY St. Joseph		18. STYLE OR DESIGN Vernacular 07		30. FOUNDATION MATERIAL	
		19. ARCHITECT OR ENGINEER		31. WALL CONSTRUCTION Frame	
9. DESCRIPTION OF LOCATION Legal: Lots 17 & 18, Block 12, St. Joseph Improvement		20. CONTRACTOR OR BUILDER		32. ROOF TYPE AND MATERIAL Hip & Gable/Comp. Shingle	
		21. ORIGINAL USE, IF APPARENT Single Family Residence		33. NO. OF BAYS FRONT 2 SIDE	
9. COORDINATES UTM LAT _____ LONG _____		22. PRESENT USE Same		34. WALL TREATMENT Asbestos Siding	
		23. OWNERSHIP PUBLIC () PRIVATE (X)		35. PLAN SHAPE	
10. SITE () STRUCTURE () BUILDING (X) OBJECT ()		24. OWNER'S NAME AND ADDRESS IF KNOWN		36. CHANGES ADDITION () (EXPLAIN IN ALTERED (X) NO. 42) MOVED ()	
		25. OPEN TO PUBLIC? YES () NO (X)		37. CONDITION INTERIOR _____ EXTERIOR _____	
11. ON NATIONAL REGISTER? YES () NO (X)		26. LOCAL CONTACT PERSON OR ORGANIZATION		38. PRESERVATION UNDERWAY? YES () NO ()	
12. IS IT ELIGIBLE? YES () NO (X)		27. OTHER SURVEYS IN WHICH INCLUDED		39. ENDANGERED? YES () BY WHAT? NO ()	
13. PART OF ESTAB. YES () HIST. DISTRICT? NO (X)				40. VISIBLE FROM YES (X) PUBLIC ROAD? NO ()	
14. DISTRICT YES (X) POTENTIAL? NO ()				41. DISTANCE FROM AND FRONTAGE ON ROAD	
15. NAME OF ESTABLISHED DISTRICT					
42. FURTHER DESCRIPTION OF IMPORTANT FEATURES				5. OTHER NAME(S)	
43. HISTORY AND SIGNIFICANCE Non-contributing				6. TOWNSHIP	
44. DESCRIPTION OF ENVIRONMENT AND OUTBUILDINGS				RANGE	
45. SOURCES OF INFORMATION BP#4555, 5/12/96, T.W. Phillips, \$100; BP#11095, 5/14/47, Tilman Ricketts, \$300				SECTION	
46. PREPARED BY Mary Jo Winder					
47. ORGANIZATION City of St. Joseph					
48. DATE 3/88		49. REVISION DATE(S)			

RETURN THIS FORM WHEN COMPLETED TO: OFFICE OF HISTORIC PRESERVATION
P.O. BOX 176
JEFFERSON CITY, MISSOURI 65102

IF ADDITIONAL SPACE IS NEEDED, ATTACH
SEPARATE SHEET(S) TO THIS FORM



MISSOURI OFFICE OF HISTORIC PRESERVATION

ARCHITECTURAL/HISTORIC INVENTORY SURVEY FORM

BNA5006-159

1. NO. 63		4. PRESENT LOCAL NAME(S) OR DESIGNATION(S)		1. NO.
2. COUNTY Buchanan		5. OTHER NAME(S)		
3. LOCATION OF Dept. of P & Z NEGATIVES Roll #8-4				
6. SPECIFIC LEGAL LOCATION TOWNSHIP _____ RANGE _____ SECTION _____ IF CITY OR TOWN, STREET ADDRESS 1125 Corby		16. THEMATIC CATEGORY Architecture		2. COUNTY
7. CITY OR TOWN IF RURAL, VICINITY St. Joseph		17. DATE(S) OR PERIOD c1900/1912		
9. DESCRIPTION OF LOCATION Legal: Lots 15 & 16, Block 12, St. Joseph Improvement		18. STYLE OR DESIGN Vernacular OH		
10. COORDINATES UTM LAT _____ LONG _____		19. ARCHITECT OR ENGINEER		4. PRESENT LOCAL NAME(S) OR DESIGNATION(S)
11. ON NATIONAL REGISTER? YES () NO (X)		20. CONTRACTOR OR BUILDER		
12. IS IT ELIGIBLE? YES (X) NO ()		21. ORIGINAL USE, IF APPARENT Single Family Residence		
13. PART OF ESTAB. HIST. DISTRICT? YES () NO (X)		22. PRESENT USE Same OH		5. OTHER NAME(S)
14. DISTRICT POTENTIAL? YES (X) NO ()		23. OWNERSHIP PUBLIC () PRIVATE (X)		
15. NAME OF ESTABLISHED DISTRICT		24. OWNER'S NAME AND ADDRESS David Harrison 1125 Corby		
42. FURTHER DESCRIPTION OF IMPORTANT FEATURES 1 story, 4 bay, asymmetrical, frame dwelling w/gable roof and internal, brick chimney. Left bay is projecting front wing w/front gable roof; it contains paired 1/1 double hung windows. Other bays recessed under flat roof porch that has brick 1/2 piers that support wood Tuscan columns, entablature and roof, and lattice foundation infill; they contain a single door and 1/1 double hung windows. Modern siding is a later alteration.		26. LOCAL CONTACT PERSON OR ORGANIZATION		6. TOWNSHIP
43. HISTORY AND SIGNIFICANCE Building permit records indicate construction before 1900 with remodeling in 1912 for applicant, C. W. Keefer. It has a moderate degree of architectural integrity and is significant as a representation of early 20th century vernacular residential property type.		27. OTHER SURVEYS IN WHICH INCLUDED		
44. DESCRIPTION OF ENVIRONMENT AND OUTBUILDINGS In residential neighborhood of primarily ca1885-1920 buildings.		28. NO. OF STORIES 1.		
45. SOURCES OF INFORMATION BP#s 8185, 3/9/01 and 7478, 10/1/12; site		29. BASEMENT? YES (X) NO ()		RANGE
RETURN THIS FORM WHEN COMPLETED TO: OFFICE OF HISTORIC PRESERVATION P.O. BOX 176 JEFFERSON CITY, MISSOURI 65102		30. FOUNDATION MATERIAL		
46. PREPARED BY Mary Jo Winder		31. WALL CONSTRUCTION Frame		
47. ORGANIZATION City of St. Joseph		32. ROOF TYPE AND MATERIAL Gable/Comp. Shingle		SECTION
48. DATE 2/88		33. NO. OF BAYS FRONT 4 SIDE		
49. REVISION DATE(S)		34. WALL TREATMENT Aluminum Siding		
50. ADDITIONAL SPACE IS NEEDED, ATTACH SEPARATE SHEET(S) TO THIS FORM		35. PLAN SHAPE "L"		
		36. CHANGES (EXPLAIN IN NO. 42) ADDITION () ALTERED (X) MOVED ()		
		37. CONDITION INTERIOR _____ EXTERIOR Good		
		38. PRESERVATION UNDERWAY? YES () NO (X)		
		39. ENDANGERED? BY WHAT? YES () NO (X)		
		40. VIS. BLE FROM PUBLIC ROAD? YES (X) NO ()		
		41. DISTANCE FROM AND FRONTAGE ON ROAD		

PHOTO
MUST
BE
PROVIDED



MISSOURI OFFICE OF HISTORIC PRESERVATION

ARCHITECTURAL/HISTORIC INVENTORY SURVEY FORM

BNA 5006-160

1. NO. 115		4. PRESENT LOCAL NAME(S) OR DESIGNATION(S)		1. NO.
2. COUNTY Buchanan		5. OTHER NAME(S)		
3. LOCATION OF Dept. of P & Z NEGATIVES Roll #8-5				2. COUNTY
6. SPECIFIC LEGAL LOCATION TOWNSHIP _____ RANGE _____ SECTION _____ IF CITY OR TOWN, STREET ADDRESS 1201-03 Corby		16. THEMATIC CATEGORY Architecture		
7. CITY OR TOWN IF RURAL, VICINITY St. Joseph		17. DATE(S) OR PERIOD 1910		4. PRESENT LOCAL NAME(S) OR DESIGNATION(S)
9. DESCRIPTION OF LOCATION Legal: Lots 19 & 20, Block 4, Roger's 2nd Addition		18. STYLE OR DESIGN 50 Classic/Vernacular 53		
10. COORDINATES UTM LAT _____ LONG _____		19. ARCHITECT OR ENGINEER		5. OTHER NAME(S)
11. ON NATIONAL REGISTER? YES () NO (X)		20. CONTRACTOR OR BUILDER 30 40		
12. IS IT ELIGIBLE? YES (X) NO ()		21. ORIGINAL USE, IF APPARENT Multi-family Residence		6. TOWNSHIP
13. PART OF ESTAB. HIST. DISTRICT? YES () NO (X)		22. PRESENT USE Same ms		
14. DISTRICT POTENTIAL? YES (X) NO ()		23. OWNERSHIP PUBLIC () PRIVATE (X)		RANGE
15. NAME OF ESTABLISHED DISTRICT		24. OWNER'S NAME AND ADDRESS Richard Josper		
16. LOCAL CONTACT PERSON OR ORGANIZATION		25. OTHER SURVEYS IN WHICH INCLUDED		SECTION
17. HISTORY AND SIGNIFICANCE		26. DISTANCE FROM AND FRONTAGE ON ROAD		
42. FURTHER DESCRIPTION OF IMPORTANT FEATURES 2 story, 4 bay, symmetrical, brick dwelling w/flat roof and stone capped stepped parapet. 2 story porch attached to front elevation (south) has brick foundation and brick piers w/ stone capitals that support entablature (shingle siding added) and flat roof. Projecting cornice at corners above porch roof on front and sides. End bays contain 1/1 double hung windows; center bays contain single door entries w/covered transoms. Parapet wall is centered w/stone capped label w/stone plaque. Upper level of porch has been enclosed.		PHOTO MUST BE PROVIDED		
43. HISTORY AND SIGNIFICANCE		44. DESCRIPTION OF ENVIRONMENT AND OUTBUILDINGS In residential neighborhood of primarily ca1885-1920 buildings.		
45. SOURCES OF INFORMATION BP# 6411, 2/5/10; site		46. PREPARED BY Mary Jo Winder		
47. ORGANIZATION City of St. Joseph		48. DATE 2/88		
49. REVISION DATE(S)				

RETURN THIS FORM WHEN COMPLETED TO: OFFICE OF HISTORIC PRESERVATION
P.O. BOX 176
JEFFERSON CITY, MISSOURI 65102

IF ADDITIONAL SPACE IS NEEDED, ATTACH
SEPARATE SHEET(S) TO THIS FORM



ARCHITECTURAL/HISTORIC INVENTORY SURVEY FORM

DERIVATION
BNA5001-161

1. NO. 116		4. PRESENT LOCAL NAME(S) OR DESIGNATION(S)	
2. COUNTY Buchanan		5. OTHER NAME(S)	
3. LOCATION OF Dept. of P & Z NEGATIVES Roll #8-6			
6. SPECIFIC LEGAL LOCATION TOWNSHIP _____ RANGE _____ SECTION _____ IF CITY OR TOWN, STREET ADDRESS 1205 Corby		16. THEMATIC CATEGORY Architecture	
7. CITY OR TOWN IF RURAL, VICINITY St. Joseph		17. DATE(S) OR PERIOD c.1870	
9. DESCRIPTION OF LOCATION Legal: Lots 17 & 18, Block 4, Roger's 2nd Addition		18. STYLE OR DESIGN Second Empire 43	
		19. ARCHITECT OR ENGINEER	
		20. CONTRACTOR OR BUILDER	
		21. ORIGINAL USE, IF APPARENT Single Family Residence	
		22. PRESENT USE Multi-family Residence	
9. COORDINATES UTM LAT _____ LONG _____		23. OWNERSHIP PUBLIC () PRIVATE (X)	
10. SITE () STRUCTURE () BUILDING (X) OBJECT ()		24. OWNER'S NAME AND ADDRESS IF KNOWN Richard Jasper 1500 Buchanan Avenue	
11. ON NATIONAL REGISTER? YES () NO (X)		25. OPEN TO PUBLIC? YES () NO (X)	
12. IS IT ELIGIBLE? YES (X) NO ()		26. LOCAL CONTACT PERSON OR ORGANIZATION	
13. PART OF ESTAB. HIST. DISTRICT? YES () NO (X)		27. OTHER SURVEYS IN WHICH INCLUDED	
14. DISTRICT POTENTIAL? YES (X) NO ()			
15. NAME OF ESTABLISHED DISTRICT			
42. FURTHER DESCRIPTION OF IMPORTANT FEATURES 1½ story, 3 bay, symmetrical, frame dwelling w/mansard roof w/gable roof dormers and boxed cornice w/paired bracket supports. Left bay is polygonal "bay projection" on the west elevation that contains 1/1 double hung windows and has a bracketed, flat roof. Other 3 bays are the primary portion of the building; end bays contain paired 1/1 double hung windows within plain frames w/pediment w/narrow cornices; middle bay contains entry w/transom and sidelights (covered w/wood shingles). Above entry		<div style="border: 1px solid black; padding: 10px; width: 100%;"> PHOTO MUST BE PROVIDED </div>	
43. HISTORY AND SIGNIFICANCE is projecting dormer w/shallow pitch gable roof; window in its wall has been altered. Other facade ornamentation is decorated dormer gables and engaged columns on either side of paired windows (remnants of a porch). Concrete deck w/brick wall replaces original porch. First recording of a building permit is in 1912 for a porch to applicant, Peter Swenson; however, stylistic features indicate construction ca1870 (property was deeded to Swenson in 1900). It has a moderate degree of architectural integrity and is significant as a representation of vernacular 2nd Empire residential property type.			
44. DESCRIPTION OF ENVIRONMENT AND OUTBUILDINGS In residential neighborhood primarily of ca1885-1920 buildings.			
45. SOURCES OF INFORMATION BP# 6980, 4/27/12; Buchanan County Register of Deeds; site 1911 Sanborn Map		46. PREPARED BY Mary Jo Winder	
RETURN THIS FORM WHEN COMPLETED TO: OFFICE OF HISTORIC PRESERVATION P.O. BOX 176 JEFFERSON CITY, MISSOURI 65102		47. ORGANIZATION City of St. Joseph	
48. DATE 4/88		49. REVISION DATE(S)	



DERIVATION
BNAS06-162

1. NO. 117		4. PRESENT LOCAL NAME(S) OR DESIGNATION(S)	
2. COUNTY Buchanan		5. OTHER NAME(S)	
3. LOCATION OF Negatives Dept. of P & Z Roll #8-7			
6. SPECIFIC LEGAL LOCATION TOWNSHIP _____ RANGE _____ SECTION _____ IF CITY OR TOWN, STREET ADDRESS 1209 Corby		16. THEMATIC CATEGORY Architecture	
		17. DATE(S) OR PERIOD 1913	
7. CITY OR TOWN IF RURAL, VICINITY St. Joseph		18. STYLE OR DESIGN Vernacular	
8. DESCRIPTION OF LOCATION Legal: Lot 17, Block 4, Roger's second Addition		19. ARCHITECT OR ENGINEER	
		20. CONTRACTOR OR BUILDER	
9. COORDINATES UTM LAT _____ LONG _____		21. ORIGINAL USE, IF APPARENT St	
		22. PRESENT USE	
10. SITE () STRUCTURE () BUILDING (X) OBJECT ()		23. OWNERSHIP PUBLIC () PRIVATE (X)	
		24. OWNER'S NAME AND ADDRESS Alfred Fisher	
11. ON NATIONAL REGISTER? YES () NO (X)		25. LOCAL CONTACT PERSON OR ORGANIZATION	
12. IS IT ELIGIBLE? YES () NO (X)		26. OTHER SURVEYS IN WHICH INCLUDED	
13. PART OF ESTAB. HIST. DISTRICT? YES () NO (X)		27. DISTRICT POTENTIAL? YES (X) NO ()	
14. NAME OF ESTABLISHED DISTRICT		28. NO. OF STORIES	
42. FURTHER DESCRIPTION OF IMPORTANT FEATURES		29. BASEMENT? YES () NO ()	
		30. FOUNDATION MATERIAL	
43. HISTORY AND SIGNIFICANCE Noncontributing.		31. WALL CONSTRUCTION	
		32. ROOF TYPE AND MATERIAL cm	
44. DESCRIPTION OF ENVIRONMENT AND OUTBUILDINGS		33. NO. OF BAYS FRONT SIDE	
		34. WALL TREATMENT	
45. SOURCES OF INFORMATION Building Permit No. 7777, 3/18/13, Cora S. Swenst, Res., \$350.		35. PLAN SHAPE	
		36. CHANGES (EXPLAIN IN NO. 42) ADDITION () ALTERED () MOVED ()	
46. PREPARED BY Mary Jo Winder		37. CONDITION INTERIOR _____ EXTERIOR _____	
		38. PRESERVATION UNDERWAY? YES () NO ()	
47. ORGANIZATION City of St. Joseph		39. ENDANGERED? BY WHAT? YES () NO ()	
		40. VISIBLE FROM PUBLIC ROAD? YES (X) NO ()	
48. DATE 2/88		41. DISTANCE FROM AND FRONTAGE ON ROAD	
		49. REVISION DATE(S)	
49. REVISION DATE(S)		50. PHOTO MUST BE PROVIDED	



MISSOURI OFFICE OF HISTORIC PRESERVATION

ARCHITECTURAL/HISTORIC INVENTORY SURVEY FORM

BNA5006-163

1. NO. 118		4. PRESENT LOCAL NAME(S) OR DESIGNATION(S)		1. NO.	
2. COUNTY Buchanan		5. OTHER NAME(S)			2. COUNTY
3. LOCATION OF Dept. of P & Z NEGATIVES Roll #8-8					
6. SPECIFIC LEGAL LOCATION TOWNSHIP _____ RANGE _____ SECTION _____ IF CITY OR TOWN, STREET ADDRESS 1213 Corby		16. THEMATIC CATEGORY Architecture		28. NO. OF STORIES	
7. CITY OR TOWN IF RURAL, VICINITY St. Joseph		17. DATE(S) OR PERIOD 1900		29. BASEMENT? YES () NO ()	
9. DESCRIPTION OF LOCATION Legal: Part Lot 14 and Lot 15, Block 4, Roger's 2nd Addition		18. STYLE OR DESIGN 4-Square/Vernacular 01		30. FOUNDATION MATERIAL	
		19. ARCHITECT OR ENGINEER		31. WALL CONSTRUCTION ud	
		20. CONTRACTOR OR BUILDER		32. ROOF TYPE AND MATERIAL HP	
		21. ORIGINAL USE, IF APPARENT		33. NO. OF BAYS FRONT SIDE	
		22. PRESENT USE		34. WALL TREATMENT 99	
		23. OWNERSHIP PUBLIC () PRIVATE (X)		35. PLAN SHAPE EC	
		24. OWNER'S NAME AND ADDRESS Glenn G. Glascock		36. CHANGES (EXPLAIN IN NO. 42) ADDITION () ALTERED () MOVED ()	
9. COORDINATES UTM LAT LONG		25. YES () NO (X)		37. CONDITION INTERIOR EXTERIOR	
10. SITE () STRUCTURE () BUILDING (X) OBJECT ()		26. LOCAL CONTACT PERSON OR ORGANIZATION		38. PRESERVATION UNDERWAY? YES () NO ()	
11. ON NATIONAL REGISTER? YES () NO (X)		27. OTHER SURVEYS IN WHICH INCLUDED		39. ENDANGERED? BY WHAT? YES () NO ()	
12. IS IT ELIGIBLE? YES () NO (X)				40. VISIBLE FROM PUBLIC ROAD? YES (X) NO ()	
13. PART OF ESTAB. YES () HIST. DISTRICT? NO (X)				41. DISTANCE FROM AND FRONTAGE ON ROAD	
14. DISTRICT YES (X) POTENTIAL? NO ()					
15. NAME OF ESTABLISHED DISTRICT					
42. FURTHER DESCRIPTION OF IMPORTANT FEATURES					
43. HISTORY AND SIGNIFICANCE Non-contributing					
44. DESCRIPTION OF ENVIRONMENT AND OUTBUILDINGS					
45. SOURCES OF INFORMATION BP# 8022, 11/27/00, Arnant Jenkins, Res., \$2,000		46. PREPARED BY Mary Jo Winder		5. OTHER NAME(S)	
RETURN THIS FORM WHEN COMPLETED TO: OFFICE OF HISTORIC PRESERVATION P.O. BOX 176 JEFFERSON CITY, MISSOURI 65102		47. ORGANIZATION City of St. Joseph			6. TOWNSHIP
* ADDITIONAL SPACE IS NEEDED, ATTACH SEPARATE SHEET(S) TO THIS FORM		48. DATE 2/88			
		49. REVISION DATE(S)		SECTION	



MISSOURI OFFICE OF HISTORIC PRESERVATION

ARCHITECTURAL/HISTORIC INVENTORY SURVEY FORM

BNA 206-184

1. NO. 114		4. PRESENT LOCAL NAME(S) OR DESIGNATION(S)		1. NO.	
2. COUNTY Buchanan		5. OTHER NAME(S)			2. COUNTY
3. LOCATION of Dept. of P & Z NEGATIVES Roll #8-12					
6. SPECIFIC LEGAL LOCATION TOWNSHIP _____ RANGE _____ SECTION _____ IF CITY OR TOWN, STREET ADDRESS 1214-16 Corby		16. THEMATIC CATEGORY Architecture		4. PRESENT LOCAL NAME(S) OR DESIGNATION(S)	
7. CITY OR TOWN IF RURAL, VICINITY St. Joseph		17. DATE(S) OR PERIOD c1900			
9. DESCRIPTION OF LOCATION Legal: Part Lot 8&9, Block 2, Roger's 2nd Addition.		18. STYLE OR DESIGN ol 4-Square/Colonial Revival			
9. COORDINATES UTM LAT _____ LONG _____		19. ARCHITECT OR ENGINEER		5. OTHER NAME(S)	
		20. CONTRACTOR OR BUILDER			
		21. ORIGINAL USE, IF APPARENT			
10. SITE () STRUCTURE () BUILDING (X) OBJECT ()		22. PRESENT USE Fu		6. TOWNSHIP	
		23. OWNERSHIP PUBLIC () PRIVATE (X)			
		24. OWNER'S NAME AND ADDRESS Lawrence J. Byrne			
11. ON NATIONAL REGISTER? YES () NO (X)		26. LOCAL CONTACT PERSON OR ORGANIZATION		RANGE	
12. IS IT ELIGIBLE? YES () NO (X)		27. OTHER SURVEYS IN WHICH INCLUDED			
13. PART OF ESTAB. YES () HIST. DISTRICT? NO (X)		28. NO. OF STORIES 2			
14. DISTRICT YES (X) POTENTIAL? NO ()		29. BASEMENT? YES () NO ()		SECTION	
15. NAME OF ESTABLISHED DISTRICT		30. FOUNDATION MATERIAL			
42. FURTHER DESCRIPTION OF IMPORTANT FEATURES		31. WALL CONSTRUCTION uo			
43. HISTORY AND SIGNIFICANCE Noncontributing.		32. ROOF TYPE AND MATERIAL HP		PHOTO MUST BE PROVIDED	
		33. NO. OF BAYS FRONT SIDE			
		34. WALL TREATMENT			
44. DESCRIPTION OF ENVIRONMENT AND OUTBUILDINGS		35. PLAN SHAPE		46. PREPARED BY Mary Jo Winder	
		36. CHANGES (EXPLAIN IN NO. 42) ADDITION () ALTERED () MOVED ()			
		37. CONDITION INTERIOR _____ EXTERIOR _____			
45. SOURCES OF INFORMATION No relevant building permits.		38. PRESERVATION UNDERWAY? YES () NO (X)		47. ORGANIZATION City of St. Joseph	
46. PREPARED BY		39. ENDANGERED? BY WHAT? YES () NO ()			
47. ORGANIZATION		40. VISIBLE FROM PUBLIC ROAD? YES (X) NO ()			
RETURN THIS FORM WHEN COMPLETED TO: OFFICE OF HISTORIC PRESERVATION P.O. BOX 176 JEFFERSON CITY, MISSOURI 65102		41. DISTANCE FROM AND FRONTAGE ON ROAD		48. DATE 2/88	
48. DATE		49. REVISION DATE(S)			
49. REVISION DATE(S)		50. ADDITIONAL SPACE IS NEEDED, ATTACH SEPARATE SHEETS TO THIS FORM			



MISSOURI OFFICE OF HISTORIC PRESERVATION

ARCHITECTURAL/HISTORIC INVENTORY SURVEY FORM

BNA-006-165

1. NO. 119		4. PRESENT LOCAL NAME(S) OR DESIGNATION(S)		1. NO.
2. COUNTY Buchanan		5. OTHER NAME(S)		
3. LOCATION OF Dept. of P & Z NEGATIVES Roll #8-9				2. COUNTY
6. SPECIFIC LEGAL LOCATION TOWNSHIP _____ RANGE _____ SECTION _____ IF CITY OR TOWN, STREET ADDRESS 1215 Corby		16. THEMATIC CATEGORY Architecture		
7. CITY OR TOWN IF RURAL, VICINITY St. Joseph		17. DATE(S) OR PERIOD 1901/1977		4. PRESENT LOCAL NAME(S) OR DESIGNATION(S)
9. DESCRIPTION OF LOCATION Legal: Lot 13 & Part Lot 14, Block 4, Roger's 2nd Addition.		18. STYLE OR DESIGN 4-Square/Vernacular 52		
9. COORDINATES UTM LAT _____ LONG _____		19. ARCHITECT OR ENGINEER		5. OTHER NAME(S)
10. SITE () STRUCTURE () BUILDING (X) OBJECT ()		20. CONTRACTOR OR BUILDER		
11. ON NATIONAL REGISTER? YES () NO (X)		21. ORIGINAL USE, IF APPARENT		6. TOWNSHIP
12. IS IT ELIGIBLE? YES () NO (X)		22. PRESENT USE		
13. PART OF ESTAB. HIST. DISTRICT? YES () NO (X)		23. OWNERSHIP PUBLIC () PRIVATE (X)		RANGE
14. DISTRICT POTENTIAL? YES (X) NO ()		24. OWNER'S NAME AND ADDRESS Grant L. Butcher		
15. NAME OF ESTABLISHED DISTRICT		25. _____ ES () NO (X)		SECTION
42. FURTHER DESCRIPTION OF IMPORTANT FEATURES		26. LOCAL CONTACT PERSON OR ORGANIZATION		
43. HISTORY AND SIGNIFICANCE NON-CONTRIBUTING		27. OTHER SURVEYS IN WHICH INCLUDED		
44. DESCRIPTION OF ENVIRONMENT AND OUTBUILDINGS		28. NO. OF STORIES		
45. SOURCES OF INFORMATION BP#s 5561,6/18/01 and 34199, 1/4/77		29. BASEMENT? YES () NO ()		
RETURN THIS FORM WHEN COMPLETED TO: OFFICE OF HISTORIC PRESERVATION P.O. BOX 176 JEFFERSON CITY, MISSOURI 65102		30. FOUNDATION MATERIAL		
IF ADDITIONAL SPACE IS NEEDED, ATTACH SEPARATE SHEET(S) TO THIS FORM		31. WALL CONSTRUCTION WD		
		32. ROOF TYPE AND MATERIAL HP		
		33. NO. OF BAYS FRONT SIDE		
		34. WALL TREATMENT 91		
		35. PLAN SHAPE PC		
		36. CHANGES (EXPLAIN IN NO. 42) ADDITION () ALTERED () MOVED ()		
		37. CONDITION INTERIOR _____ EXTERIOR _____		
		38. PRESERVATION UNDERWAY? YES () NO ()		
		39. ENDANGERED? BY WHAT? YES () NO ()		
		40. VISIBLE FROM PUBLIC ROAD? YES (X) NO ()		
		41. DISTANCE FROM AND FRONTAGE ON ROAD		
		<div style="border: 2px solid black; width: 100%; height: 100%; position: relative;"> <div style="position: absolute; top: 0; right: 0; bottom: 0; left: 0;"> <div style="position: absolute; top: 0; right: 0; bottom: 0; left: 0; transform: rotate(45deg);"></div> <div style="position: absolute; top: 0; right: 0; bottom: 0; left: 0; transform: rotate(-45deg);"></div> </div> <p style="margin: 0;">PHOTO MUST BE PROVIDED</p> </div>		
		46. PREPARED BY Mary Jo Winder		
		47. ORGANIZATION City of St. Joseph		
		48. DATE 2/88		
		49. REVISION DATE(S)		



MISSOURI OFFICE OF HISTORIC PRESERVATION

ARCHITECTURAL/HISTORIC INVENTORY SURVEY FORM

BN 45006-166

1. NO. 120		4. PRESENT LOCAL NAME(S) OR DESIGNATION(S)		1. NO.
2. COUNTY Buchanan		5. OTHER NAME(S)		
3. LOCATION OF Dept. of P & Z NEGATIVES Roll #8-10				2. COUNTY
6. SPECIFIC LEGAL LOCATION TOWNSHIP _____ RANGE _____ SECTION _____ IF CITY OR TOWN, STREET ADDRESS 1217 Corby		16. THEMATIC CATEGORY Architecture		
7. CITY OR TOWN IF RURAL, VICINITY St. Joseph		17. DATE(S) OR PERIOD 1900		4. PRESENT LOCAL NAME(S) OR DESIGNATION(S)
9. DESCRIPTION OF LOCATION Legal: Part Lot 13 & 14, Block 4, Roger's 2nd Addition		18. STYLE OR DESIGN Vernacular/Queen Anne 11		
		19. ARCHITECT OR ENGINEER		5. OTHER NAME(S)
		20. CONTRACTOR OR BUILDER 22 20		
		21. ORIGINAL USE, IF APPARENT Single Family Residence R-1		6. TOWNSHIP
		22. PRESENT USE Same		
		23. OWNERSHIP PUBLIC() PRIVATE(X)		RANGE
		24. OWNER'S NAME AND ADDRESS Alfred Fisher		
9. COORDINATES UTM LAT _____ LONG _____		25. LOCAL CONTACT PERSON OR ORGANIZATION		SECTION
10. SITE() STRUCTURE() BUILDING(X) OBJECT()		26. OTHER SURVEYS IN WHICH INCLUDED		
11. ON NATIONAL REGISTER? YES() NO(X)		27. DISTRICT HIST. DISTRICT? YES(X) NO()		
12. IS IT ELIGIBLE? YES(X) NO()		28. NO OF STORIES 1		
13. PART OF ESTAB. HIST. DISTRICT? YES() NO(X)		29. BASEMENT? YES(X) NO()		
14. DISTRICT POTENTIAL? YES(X) NO()		30. FOUNDATION MATERIAL Brick		
15. NAME OF ESTABLISHED DISTRICT		31. WALL CONSTRUCTION Frame		
		32. ROOF TYPE AND MATERIAL Hip & Gable/Comp. Shingle		
		33. NO. OF BAYS FRONT 3 SIDE		
		34. WALL TREATMENT Clapboard		
		35. PLAN SHAPE Irregular		
		36. CHANGES (EXPLAIN IN NO. 42) ADDITION() ALTERED() MOVED()		
		37. CONDITION INTERIOR _____ EXTERIOR Fair		
		38. PRESERVATION UNDERWAY? YES() NO(X)		
		39. ENDANGERED? BY WHAT? YES() NO(X) Poor Maintenance		
		40. VISIBLE FROM PUBLIC ROAD? YES(X) NO()		
		41. DISTANCE FROM AND FRONTAGE ON ROAD		
42. FURTHER DESCRIPTION OF IMPORTANT FEATURES 1 story, 3 bay, asymmetrical, frame dwelling w/hip and front gable roof forms and centralized brick chimney. Cut-out corner of right bay is porch w/wood Tuscan columns that shelter a single door entry. Porch has open slat railing. Middle bay contains picture window w/transom. Both bays are part of the projecting front gable window; the gable wall is ornamented with diamond-shape wood shingles, molded returns and enframed geometric relief patterned peak. Left bay is recessed and contains a 1/1 double hung window.		<div style="border: 2px solid black; width: 100px; height: 100px; margin: 0 auto; position: relative;"> <div style="position: absolute; top: 0; right: 0; bottom: 0; left: 0; border: 1px solid black; transform: rotate(45deg);"></div> <div style="position: absolute; top: 0; right: 0; bottom: 0; left: 0; border: 1px solid black; transform: rotate(-45deg);"></div> <div style="position: absolute; top: 50%; left: 50%; transform: translate(-50%, -50%); text-align: center;"> <p>PHOTO MUST BE PROVIDED</p> </div> </div>		
43. HISTORY AND SIGNIFICANCE Building permit records indicate construction in 1900 for applicant, George W. Bowmer. It has a high degree of architectural integrity and is significant as a representation of vernacular Colonial Revival/Queen Anne residential property type.				
44. DESCRIPTION OF ENVIRONMENT AND OUTBUILDINGS In residential neighborhood of primarily ca1885-1920 buildings.				
45. SOURCES OF INFORMATION BP# 7545, 5/9/00; site		46. PREPARED BY Mary Jo Winder		
		47. ORGANIZATION City of St. Joseph		
RETURN THIS FORM WHEN COMPLETED TO: OFFICE OF HISTORIC PRESERVATION P.O. BOX 176 JEFFERSON CITY, MISSOURI 65102		48. DATE 2/88		
49. ADDITIONAL SPACE IS NEEDED, ATTACH SEPARATE SHEET(S) TO THIS FORM		49. REVISION DATE(S)		



MISSOURI OFFICE OF HISTORIC PRESERVATION

ARCHITECTURAL/HISTORIC INVENTORY SURVEY FORM

BNP 5006-167

1. NO. 121		4. PRESENT LOCAL NAME(S) OR DESIGNATION(S)		1. NO.
2. COUNTY Buchanan		5. OTHER NAME(S)		
3. LOCATION OF Dept. of P & Z NEGATIVES Roll #8-11				2. COUNTY
6. SPECIFIC LEGAL LOCATION TOWNSHIP _____ RANGE _____ SECTION _____ IF CITY OR TOWN, STREET ADDRESS 1223-25 Corby		16. THEMATIC CATEGORY Architecture		
7. CITY OR TOWN IF RURAL, VICINITY St. Joseph		17. DATE(S) OR PERIOD 1896		4. PRESENT LOCAL NAME(S) OR DESIGNATION(S)
9. DESCRIPTION OF LOCATION Legal: Lots 11 & 12, Block 4, Roger's 2nd Addition		18. STYLE OR DESIGN 51 Vernacular/Colonial Revival		
		19. ARCHITECT OR ENGINEER		5. OTHER NAME(S)
		20. CONTRACTOR OR BUILDER		
		21. ORIGINAL USE, IF APPARENT Duplex OTB		
		22. PRESENT USE Same TG		
9. COORDINATES UTM LAT _____ LONG _____		23. OWNERSHIP PUBLIC () PRIVATE (X)		6. TOWNSHIP
10. SITE () BUILDING (X) STRUCTURE () OBJECT ()		24. OWNER'S NAME AND ADDRESS Alfred Fisher		
11. ON NATIONAL REGISTER? YES () NO (X)		26. LOCAL CONTACT PERSON OR ORGANIZATION		RANGE
12. IS IT ELIGIBLE? YES (X) NO ()		27. OTHER SURVEYS IN WHICH INCLUDED		
13. PART OF ESTAB. HIST. DISTRICT? YES () NO (X)		28. NO. OF STORIES 1 1/2		SECTION
14. DISTRICT POTENTIAL? YES (X) NO ()		29. BASEMENT? YES (X) NO ()		
15. NAME OF ESTABLISHED DISTRICT		30. FOUNDATION MATERIAL Brick		
		31. WALL CONSTRUCTION Frame		
		32. ROOF TYPE AND MATERIAL Gable/Comp. Shingle		
		33. NO. OF BAYS FRONT 4 SIDE		
		34. WALL TREATMENT Clapboard		
		35. PLAN SHAPE Rectangular		
		36. CHANGES (EXPLAIN IN NO. 42) ADDITION () ALTERED () MOVED ()		
		37. CONDITION INTERIOR _____ EXTERIOR Good		
		38. PRESERVATION UNDERWAY? YES () NO (X)		
		39. ENDANGERED? BY WHAT? YES () NO ()		
		40. VISIBLE FROM PUBLIC ROAD? YES (X) NO ()		
		41. DISTANCE FROM AND FRONTAGE ON ROAD		
42. FURTHER DESCRIPTION OF IMPORTANT FEATURES 1 1/2 story, 4 bay symmetrical frame dwelling w/front gable roof and centralized brick chimney. Porch attached to front elevation (south) has brick pier foundation, wood Tuscan columns that support an entablature and shed roof and open slat railing. End bays contain paired 1/1 double hung windows; center bays contain single door entries; fenestration has plain frames w/narrow molded cornice. Gable has roof returns and a centered vent opening; wall has wood shingle siding.		<div style="border: 2px solid black; padding: 20px; width: 100%;"> PHOTO MUST BE PROVIDED </div>		
43. HISTORY AND SIGNIFICANCE Building permit records indicate construction in 1896 for applicant R. J. Garrod. It has a moderate-high degree of architectural integrity and is significant as a representation of vernacular Colonial Revival residential property type.				
44. DESCRIPTION OF ENVIRONMENT AND OUTBUILDINGS In residential neighborhood of primarily ca1885-1920 buildings.				
45. SOURCES OF INFORMATION BP# 4681, 7/28/96; site		46. PREPARED BY Mary Jo Winder		
RETURN THIS FORM WHEN COMPLETED TO: OFFICE OF HISTORIC PRESERVATION P.O. BOX 176 JEFFERSON CITY, MISSOURI 65102		47. ORGANIZATION City of St. Joseph		
48. DATE 2/88		49. REVISION DATE(S)		

IF ADDITIONAL SPACE IS NEEDED, ATTACH SEPARATE SHEET(S) TO THIS FORM



MISSOURI OFFICE OF HISTORIC PRESERVATION

ARCHITECTURAL/HISTORIC INVENTORY SURVEY FORM

BNAS006-168

1. NO. 180		4. PRESENT LOCAL NAME(S) OR DESIGNATION(S)		1. NO.	
2. COUNTY		5. OTHER NAME(S)			2. COUNTY
3. LOCATION OF Dept. of P & Z NEGATIVES #16-16					
6. SPECIFIC LEGAL LOCATION TOWNSHIP _____ RANGE _____ SECTION _____ IF CITY OR TOWN, STREET ADDRESS Southeast corner Highly & 22nd		16. THEMATIC CATEGORY Architecture		4. PRESENT LOCAL NAME(S) OR DESIGNATION(S)	
		17. DATE(S) OR PERIOD			
7. CITY OR TOWN IF RURAL, VICINITY St. Joseph		18. STYLE OR DESIGN		5. OTHER NAME(S)	
8. DESCRIPTION OF LOCATION Legal: Lots 1-3, Blk. 4, St. Joseph Eastern Extension		19. ARCHITECT OR ENGINEER			
		20. CONTRACTOR OR BUILDER			
		21. ORIGINAL USE, IF APPARENT			
		22. PRESENT USE			
		23. OWNERSHIP PUBLIC () PRIVATE (X)			
		24. OWNER'S NAME AND ADDRESS			
9. COORDINATES UTM United Cerebral Palsy of Buchanan Co. LAT _____ LONG _____		25. OPEN TO PUBLIC? YES () NO (X)		6. TOWNSHIP	
		26. LOCAL CONTACT PERSON OR ORGANIZATION			
10. SITE () STRUCTURE () BUILDING (X) OBJECT ()		27. OTHER SURVEYS IN WHICH INCLUDED		RANGE	
11. ON NATIONAL REGISTER? YES () NO (X)		12. IS IT ELIGIBLE? YES () NO (X)		SECTION	
13. PART OF ESTAB. HIST. DISTRICT? YES () NO (X)		14. DISTRICT POTENTIAL? YES (X) NO ()			
15. NAME OF ESTABLISHED DISTRICT					
42. FURTHER DESCRIPTION OF IMPORTANT FEATURES		<div style="border: 2px solid black; padding: 20px; width: 100%;"> X PHOTO MUST BE PROVIDED </div>			
43. HISTORY AND SIGNIFICANCE Non-contributing					
44. DESCRIPTION OF ENVIRONMENT AND OUTBUILDINGS					
45. SOURCES OF INFORMATION BP# 13454, 6/12/50		46. PREPARED BY Mary Jo Winder			
RETURN THIS FORM WHEN COMPLETED TO: OFFICE OF HISTORIC PRESERVATION P.O. BOX 176 JEFFERSON CITY, MISSOURI 65102 PH. 314-751-4096		47. ORGANIZATION City of St. Joseph			
		48. DATE 5/88 49. REVISION DATE(S)			

IF ADDITIONAL SPACE IS NEEDED, ATTACH
SEPARATE SHEET(S) TO THIS FORM



MISSOURI OFFICE OF HISTORIC PRESERVATION

ARCHITECTURAL/HISTORIC INVENTORY SURVEY FORM

30A5006-169

1. NO. 166		4. PRESENT LOCAL NAME(S) OR DESIGNATION(S)		1. NO.	
2. COUNTY Buchanan		5. OTHER NAME(S)			2. COUNTY
3. LOCATION OF Dept. of P & Z NEGATIVES Roll #13-4					
6. SPECIFIC LEGAL LOCATION TOWNSHIP _____ RANGE _____ SECTION _____ IF CITY OR TOWN, STREET ADDRESS 1704 Highly		16. THEMATIC CATEGORY Architecture		4. PRESENT LOCAL NAME(S) OR DESIGNATION(S)	
7. CITY OR TOWN IF RURAL, VICINITY St. Joseph		17. DATE(S) OR PERIOD 1961			
9. DESCRIPTION OF LOCATION Legal: Lots 3-6, Block 5, Oliver Glass & Wilson's Addition		18. STYLE OR DESIGN Ranch			
9. COORDINATES UTM LAT _____ LONG _____		19. ARCHITECT OR ENGINEER		5. OTHER NAME(S)	
		20. CONTRACTOR OR BUILDER			
		21. ORIGINAL USE, IF APPARENT			
		22. PRESENT USE			
10. SITE () STRUCTURE () BUILDING (X) OBJECT ()		23. OWNERSHIP PUBLIC () PRIVATE (X)		6. TOWNSHIP	
		24. OWNER'S NAME AND ADDRESS Eva Foster 1704 Highly			
11. ON NATIONAL REGISTER? YES () NO (X)		25. LOCAL CONTACT PERSON OR ORGANIZATION		RANGE	
12. IS IT ELIGIBLE? YES () NO (X)		26. OTHER SURVEYS IN WHICH INCLUDED			
13. PART OF ESTAB. HIST. DISTRICT? YES () NO (X)		27. DISTANCE FROM AND FRONTAGE ON ROAD		SECTION	
14. DISTRICT POTENTIAL? YES (X) NO ()		41. DISTANCE FROM AND FRONTAGE ON ROAD			
15. NAME OF ESTABLISHED DISTRICT		PHOTO MUST BE PROVIDED		5. OTHER NAME(S)	
42. FURTHER DESCRIPTION OF IMPORTANT FEATURES					
43. HISTORY AND SIGNIFICANCE Noncontributing.					
44. DESCRIPTION OF ENVIRONMENT AND OUTBUILDINGS					
45. SOURCES OF INFORMATION		46. PREPARED BY Mary Jo Winder			
RETURN THIS FORM WHEN COMPLETED TO: OFFICE OF HISTORIC PRESERVATION P.O. BOX 176 JEFFERSON CITY, MISSOURI 65102		47. ORGANIZATION City of St. Joseph			
		48. DATE 2/88 49. REVISION DATE(S)			



MISSOURI OFFICE OF HISTORIC PRESERVATION

ARCHITECTURAL/HISTORIC INVENTORY SURVEY FORM

BNA5006-170

1. NO. 167		4. PRESENT LOCAL NAME(S) OR DESIGNATION(S)		1. NO.
2. COUNTY Buchanan		5. OTHER NAME(S)		
3. LOCATION of Dept. of P & Z NEGATIVES Roll #13-5				2. COUNTY
6. SPECIFIC LEGAL LOCATION TOWNSHIP _____ RANGE _____ SECTION _____ IF CITY OR TOWN, STREET ADDRESS 1808 Highly		16. THEMATIC CATEGORY Architecture		
7. CITY OR TOWN IF RURAL, VICINITY St. Joseph		17. DATE(S) OR PERIOD 1899		4. PRESENT LOCAL NAME(S) OR DESIGNATION(S)
8. DESCRIPTION OF LOCATION Legal: Lot 3 & 4, Block 6, Oliver Glass & Wilson's Addition		18. STYLE OR DESIGN 49 Vernacular/ Queen Anne		
		19. ARCHITECT OR ENGINEER		5. OTHER NAME(S)
		20. CONTRACTOR OR BUILDER FU		
		21. ORIGINAL USE, IF APPARENT OA Single Family Residence		6. TOWNSHIP
		22. PRESENT USE Same		
		23. OWNERSHIP PUBLIC () PRIVATE (X)		RANGE
		24. OWNER'S NAME AND ADDRESS Charles Veale 1808 Highly		
9. COORDINATES UTM LAT _____ LONG _____		25. YES () NO (X)		SECTION
10. SITE () BUILDING (X) STRUCTURE () OBJECT ()		26. LOCAL CONTACT PERSON OR ORGANIZATION		
11. ON NATIONAL REGISTER? YES () NO (X)		27. OTHER SURVEYS IN WHICH INCLUDED		
12. IS IT ELIGIBLE? YES (X) NO ()				
13. PART OF ESTAB. HIST. DISTRICT? YES () NO (X)				
14. DISTRICT POTENTIAL? YES (X) NO ()				
15. NAME OF ESTABLISHED DISTRICT				
42. FURTHER DESCRIPTION OF IMPORTANT FEATURES 2½ story, 2 bay, asymmetrical, frame dwelling w/gable/shed roof w/ 1½ story gable projection. Porch on front elevation (north) shelters bays which contain paired 1/1 double hung windows and a single door w/transom; its roof and entablature are supported by wrought iron posts, railing also wrought iron. The upper 1½ story projection is aligned above the left bay where paired windows repeat the 1st story configuration; gable above has paired small square single light windows. Gable wall projects slightly above 2nd story entablature and above gable windows. Asbestos siding and porch supports are alterations.		<div style="border: 1px solid black; padding: 10px; width: 100%;"> <p style="text-align: center;">PHOTO MUST BE PROVIDED</p> </div>		
43. HISTORY AND SIGNIFICANCE Building permit records indicate construction in 1899 for applicant, Dorcan J.A. Banning. It has a moderate degree of architectural integrity and is significant as a representation of vernacular Queen Anne residential property type.				
44. DESCRIPTION OF ENVIRONMENT AND OUTBUILDINGS In residential neighborhood of primarily ca1885-1920 buildings.				
45. SOURCES OF INFORMATION BP# 7085, 8/17/99; site		46. PREPARED BY Mary Jo Winder		
47. ORGANIZATION City of St. Joseph		48. DATE		
49. REVISION DATE(S)				
RETURN THIS FORM WHEN COMPLETED TO: OFFICE OF HISTORIC PRESERVATION P.O. BOX 176 JEFFERSON CITY, MISSOURI 65102		2/88		



MISSOURI OFFICE OF HISTORIC PRESERVATION

ARCHITECTURAL/HISTORIC INVENTORY SURVEY FORM

BN 45006-171

1. NO. 168		4. PRESENT LOCAL NAME(S) OR DESIGNATION(S)		1. NO.
2. COUNTY Buchanan		5. OTHER NAME(S)		
3. LOCATION OF Dept. of P & Z NEGATIVES Roll #13-6				2. COUNTY
6. SPECIFIC LEGAL LOCATION TOWNSHIP _____ RANGE _____ SECTION _____ IF CITY OR TOWN, STREET ADDRESS 1812 Highly		16. THEMATIC CATEGORY Architecture		
7. CITY OR TOWN IF RURAL, VICINITY St. Joseph		17. DATE(S) OR PERIOD 1899		4. PRESENT LOCAL NAME(S) OR DESIGNATION(S)
9. DESCRIPTION OF LOCATION Legal: Lots 5 & 6, Block 6, Oliver, Glass & Wilson's Addition		18. STYLE OR DESIGN 45 18 Vernacular/Queen Anne		
		19. ARCHITECT OR ENGINEER		5. OTHER NAME(S)
		20. CONTRACTOR OR BUILDER 25 25 Fu		
		21. ORIGINAL USE, IF APPARENT 01n Single Family Residence		6. TOWNSHIP
		22. PRESENT USE Same		
		23. OWNERSHIP PUBLIC () PRIVATE (X)		7. TOWNSHIP
		24. OWNER'S NAME AND ADDRESS Virginia Gardner 1812 Highly		
8. COORDINATES UTM LAT LONG		25. YES () NO (X)		8. TOWNSHIP
10. SITE () STRUCTURE () BUILDING (X) OBJECT ()		26. LOCAL CONTACT PERSON OR ORGANIZATION		
11. ON NATIONAL REGISTER? YES () NO (X)		27. OTHER SURVEYS IN WHICH INCLUDED		9. TOWNSHIP
12. IS IT ELIGIBLE? YES (X) NO ()				
13. PART OF ESTAB. HIST. DISTRICT? YES () NO (X)				10. TOWNSHIP
14. DISTRICT POTENTIAL? YES (X) NO ()				
15. NAME OF ESTABLISHED DISTRICT				11. TOWNSHIP
42. FURTHER DESCRIPTION OF IMPORTANT FEATURES 2½ story, 3 bay, asymmetrical, frame dwelling w/front gable roof. Porch attached to front (north) and west side elevations has wood Tuscan columns, covered frieze and entablature (an alteration), and shed roof that wraps the corner. Left and center bays consist of paired 1/1 double hung windows on both 1st and 2nd stories and a single entry w/transom w/single window above it. Third bay is a 1 story wing recessed under the porch; it contains a 1/1 double hung window. Paired, square single light windows are centered in the gable wall; slight projections occur in the gable wall above 2nd story and gable windows.		PHOTO MUST BE PROVIDED		12. TOWNSHIP
43. HISTORY AND SIGNIFICANCE Building permit records indicate construction in 1899 for applicant, Wm. R. Campbell. It has moderate significance as a representation of late 19th century vernacular property type w/Queen Anne and Colonial Revival elements.				
44. DESCRIPTION OF ENVIRONMENT AND OUTBUILDINGS In residential neighborhood of predominately ca1885-1920 buildings.				13. TOWNSHIP
45. SOURCES OF INFORMATION BP# 7147, 9/11/99; site		46. PREPARED BY Mary Jo Winder		
RETURN THIS FORM WHEN COMPLETED TO: OFFICE OF HISTORIC PRESERVATION P.O. BOX 176 JEFFERSON CITY, MISSOURI 65102		47. ORGANIZATION City of St. Joseph		14. TOWNSHIP
48. DATE 2/88		49. REVISION DATE(S)		



ERVATION
BNA5006-172

ERVATION
BNA5006-172

ERVATION
BNA5006-172



MISSOURI OFFICE OF HISTORIC PRESERVATION

ARCHITECTURAL/HISTORIC INVENTORY SURVEY FORM

BNH5006-173

1. NO. 170		4. PRESENT LOCAL NAME(S) OR DESIGNATION(S)		1. NO.
2. COUNTY Buchanan		5. OTHER NAME(S)		
3. LOCATION OF Dept. of P & Z NEGATIVES Roll #13-8				
6. SPECIFIC LEGAL LOCATION TOWNSHIP _____ RANGE _____ SECTION _____ IF CITY OR TOWN, STREET ADDRESS 1818 Highly		16. THEMATIC CATEGORY Architecture		2. COUNTY
7. CITY OR TOWN IF RURAL, VICINITY St. Joseph		17. DATE(S) OR PERIOD 1899		
9. DESCRIPTION OF LOCATION Legal: Lot 9, Block 6, Oliver, Glass & Wilson's Addition		18. STYLE OR DESIGN Vernacular II		
10. COORDINATES UTM LAT _____ LONG _____		19. ARCHITECT OR ENGINEER		4. PRESENT LOCAL NAME(S) OR DESIGNATION(S)
11. ON NATIONAL REGISTER? YES () NO (X)		20. CONTRACTOR OR BUILDER 20 FW		
12. IS IT ELIGIBLE? YES (X) NO ()		21. ORIGINAL USE, IF APPARENT Single Family Residence		
13. PART OF ESTAB. HIST. DISTRICT? YES () NO (X)		22. PRESENT USE Same		5. OTHER NAME(S)
14. DISTRICT POTENTIAL? YES (X) NO ()		23. OWNERSHIP PUBLIC () PRIVATE (X)		
15. NAME OF ESTABLISHED DISTRICT		24. OWNER'S NAME AND ADDRESS Alice Graf 1818 Highly		
42. FURTHER DESCRIPTION OF IMPORTANT FEATURES 1 story, 3 bay, symmetrical, frame dwelling w/truncated hip roof and center brick chimney. Screened-in porch attached to front elevation (north) is a later alteration; it has a brick foundation and plank support, entablature and flat roof. Center bay contains a single door w/transom; side bays contain 1/1 double hung windows.		25. YES () NO (X)		6. TOWNSHIP
43. HISTORY AND SIGNIFICANCE Building permit records indicate construction in 1899 for applicant L. Howard. It has high significance as a representation of late 19th century vernacular property type.		26. LOCAL CONTACT PERSON OR ORGANIZATION		
44. DESCRIPTION OF ENVIRONMENT AND OUTBUILDINGS In residential neighborhood of predominately ca1885-1920 buildings.		27. OTHER SURVEYS IN WHICH INCLUDED		
45. SOURCES OF INFORMATION BP# 6775, 4/26/99; site		46. PREPARED BY Mary Jo Winder		RANGE
RETURN THIS FORM WHEN COMPLETED TO: OFFICE OF HISTORIC PRESERVATION P.O. BOX 176 JEFFERSON CITY, MISSOURI 65102		47. ORGANIZATION City of St. Joseph		
48. DATE 2/88		49. REVISION DATE(S)		
5. ADDITIONAL SPACE IS NEEDED, ATTACH SEPARATE SHEET(S) TO THIS FORM				SECTION

PHOTO
MUST
BE
PROVIDED



MISSOURI OFFICE OF HISTORIC PRESERVATION

ARCHITECTURAL/HISTORIC INVENTORY SURVEY FORM

BNA5006-174

1. NO. 171		4. PRESENT LOCAL NAME(S) OR DESIGNATION(S)		1. NO.
2. COUNTY Buchanan		5. OTHER NAME(S)		
3. LOCATION of Dept. of P & Z NEGATIVES Roll #13-9				
6. SPECIFIC LEGAL LOCATION TOWNSHIP _____ RANGE _____ SECTION _____ IF CITY OR TOWN, STREET ADDRESS 1824 Highly		16. THEMATIC CATEGORY Architecture		2. COUNTY
		17. DATE(S) OR PERIOD Pre 1886/1974		
7. CITY OR TOWN IF RURAL, VICINITY St. Joseph		18. STYLE OR DESIGN 99		4. PRESENT LOCAL NAME(S) OR DESIGNATION(S)
9. DESCRIPTION OF LOCATION Legal:		19. ARCHITECT OR ENGINEER		
		20. CONTRACTOR OR BUILDER		
9. COORDINATES UTM LAT _____ LONG _____		21. ORIGINAL USE, IF APPARENT CIA		5. OTHER NAME(S)
		22. PRESENT USE		
10. SITE () BUILDING (X) STRUCTURE () OBJECT ()		23. OWNERSHIP PUBLIC () PRIVATE (X)		6. TOWNSHIP
		24. OWNER'S NAME AND ADDRESS Jack Brooks 1824 Highly		
11. ON NATIONAL REGISTER? YES () NO (X)		25. YES () NO (X)		RANGE
12. IS IT ELIGIBLE? YES () NO (X)		26. LOCAL CONTACT PERSON OR ORGANIZATION		
13. PART OF ESTAB. HIST. DISTRICT? YES () NO (X)		27. OTHER SURVEYS IN WHICH INCLUDED		SECTION
14. DISTRICT POTENTIAL? YES (X) NO ()				
15. NAME OF ESTABLISHED DISTRICT				
42. FURTHER DESCRIPTION OF IMPORTANT FEATURES		<div style="border: 1px solid black; padding: 20px; width: 100%;"> <p style="font-size: 2em; margin: 0;">X</p> <p style="text-align: center;">PHOTO MUST BE PROVIDED</p> </div>		
43. HISTORY AND SIGNIFICANCE Noncontributing				
44. DESCRIPTION OF ENVIRONMENT AND OUTBUILDINGS				
45. SOURCES OF INFORMATION Building Permit No. 31855, 7/30/74		46. PREPARED BY Mary Jo Winder		
RETURN THIS FORM WHEN COMPLETED TO: OFFICE OF HISTORIC PRESERVATION P.O. BOX 176 JEFFERSON CITY, MISSOURI 65102		47. ORGANIZATION City of St. Joseph		
		48. DATE 2/88		
49. REVISION DATE(S)				

IF ADDITIONAL SPACE IS NEEDED, ATTACH SEPARATE SHEET(S) TO THIS FORM



MISSOURI OFFICE OF HISTORIC PRESERVATION

ARCHITECTURAL/HISTORIC INVENTORY SURVEY FORM

BNA5086-175

1. NO. 172		4. PRESENT LOCAL NAME(S) OR DESIGNATION(S)		1. NO.
2. COUNTY Buchanan		5. OTHER NAME(S)		
3. LOCATION OF Dept. of P & Z NEGATIVES Roll #13-10				2. COUNTY
6. SPECIFIC LEGAL LOCATION TOWNSHIP _____ RANGE _____ SECTION _____ IF CITY OR TOWN, STREET ADDRESS 1826 Highly		16. THEMATIC CATEGORY Architecture		
7. CITY OR TOWN IF RURAL, VICINITY St. Joseph		17. DATE(S) OR PERIOD 1894		4. PRESENT LOCAL NAME(S) OR DESIGNATION(S)
9. DESCRIPTION OF LOCATION Legal: Lot 1, Block 9, Highly Addition		18. STYLE OR DESIGN 49 Vernacular/Classic Revival		
10. COORDINATES UTM LAT _____ LONG _____		19. ARCHITECT OR ENGINEER		5. OTHER NAME(S)
11. ON NATIONAL REGISTER? YES () NO (X)		20. CONTRACTOR OR BUILDER 20 30		
12. IS IT ELIGIBLE? YES (X) NO ()		21. ORIGINAL USE, IF APPARENT Single Family Residence LON		6. TOWNSHIP
13. PART OF ESTAB. HIST. DISTRICT? YES () NO (X)		22. PRESENT USE Multi-family Residence		
14. DISTRICT POTENTIAL? YES (X) NO ()		23. OWNERSHIP PUBLIC () PRIVATE (X)		RANGE
15. NAME OF ESTABLISHED DISTRICT		24. OWNER'S NAME AND ADDRESS Herbert Hinton		
16. LOCAL CONTACT PERSON OR ORGANIZATION		25. OTHER SURVEYS IN WHICH INCLUDED		SECTION
17. HISTORY AND SIGNIFICANCE		26. PRESENT LOCAL NAME(S) OR DESIGNATION(S)		
18. FURTHER DESCRIPTION OF IMPORTANT FEATURES 2 story, 5 bay, asymmetrical, frame dwelling w/hip roof and projecting front gable roof which has molded, boxed cornice and returns. Porch, which wraps around entire front/side "L", has brick half-piers that support square wood columns that support a wide entablature and hip roof. 2nd, 3rd and 5th bays contain single door entries w/covered transoms. 1st bay contains 1/1 double hung window and 4th bay a picture window. All fenestration has plain frames w/narrow cornices. Upper story bays contain a single window in the north wall of the side wing; and paired window units in the front gable wing.		27. PHOTO MUST BE PROVIDED		
19. DESCRIPTION OF ENVIRONMENT AND OUTBUILDINGS In residential neighborhood of predominately ca1885-1920 buildings.		28. PREPARED BY Mary Jo Winder		
20. SOURCES OF INFORMATION BP# 3668, 8/94; site		29. ORGANIZATION City of St. Joseph		
21. RETURN THIS FORM WHEN COMPLETED TO: OFFICE OF HISTORIC PRESERVATION P.O. BOX 176 JEFFERSON CITY, MISSOURI 65102		22. DATE 2/88		
23. ADDITIONAL SPACE IS NEEDED, ATTACH SEPARATE SHEET(S) TO THIS FORM		24. REVISION DATE(S)		



MISSOURI OFFICE OF HISTORIC PRESERVATION

ARCHITECTURAL/HISTORIC INVENTORY SURVEY FORM

DATA-006-176

1. NO. 173		4. PRESENT LOCAL NAME(S) OR DESIGNATION(S)		1. NO.
2. COUNTY Buchanan		5. OTHER NAME(S)		
3. LOCATION OF Dept. of P & Z NEGATIVES Roll #13-11				2. COUNTY
6. SPECIFIC LEGAL LOCATION TOWNSHIP _____ RANGE _____ SECTION _____ IF CITY OR TOWN, STREET ADDRESS 1828 Highly		16. THEMATIC CATEGORY Architecture		
7. CITY OR TOWN St. Joseph IF RURAL, VICINITY		17. DATE(S) OR PERIOD 1909		4. PRESENT LOCAL NAME(S) OR DESIGNATION(S)
9. DESCRIPTION OF LOCATION Legal: Lots 2-4, Block 9, Highly Addition.		18. STYLE OR DESIGN 49 Vernacular/Colonial Revival		
		19. ARCHITECT OR ENGINEER		5. OTHER NAME(S)
		20. CONTRACTOR OR BUILDER FL		
		21. ORIGINAL USE, IF APPARENT OIA Single Family Residence		6. TOWNSHIP
		22. PRESENT USE Same		
		23. OWNERSHIP PUBLIC () PRIVATE (X)		RANGE
		24. OWNER'S NAME AND ADDRESS John Wayatt 1828 Highly		
9. COORDINATES UTM LAT _____ LONG _____		26. LOCAL CONTACT PERSON OR ORGANIZATION		SECTION
10. SITE () BUILDING (X) STRUCTURE () OBJECT ()		27. OTHER SURVEYS IN WHICH INCLUDED		
11. ON NATIONAL REGISTER? YES () NO (X)		28. NO. OF STORIES 2 1/2		1. NO.
12. IS IT ELIGIBLE? YES (X) NO ()		29. BASEMENT? YES (X) NO ()		
13. PART OF ESTAB. HIST. DISTRICT? YES () NO (X)		30. FOUNDATION MATERIAL		2. COUNTY
14. DISTRICT POTENTIAL? YES (X) NO ()		31. WALL CONSTRUCTION Frame		
15. NAME OF ESTABLISHED DISTRICT		32. ROOF TYPE AND MATERIAL Hip/Comp. Shingle		4. PRESENT LOCAL NAME(S) OR DESIGNATION(S)
		33. NO. OF BAYS FRONT 4 SIDE		
		34. WALL TREATMENT Clapboard		5. OTHER NAME(S)
		35. PLAN SHAPE Rectangular		
		36. CHANGES (EXPLAIN IN NO. 42) ADDITION () ALTERED (X) MOVED ()		6. TOWNSHIP
		37. CONDITION INTERIOR _____ EXTERIOR Good		
		38. PRESERVATION UNDERWAY? YES () NO (X)		RANGE
		39. ENDANGERED? BY WHAT? YES () NO (X)		
		40. VISIBLE FROM PUBLIC ROAD? YES (X) NO ()		SECTION
		41. DISTANCE FROM AND FRONTAGE ON ROAD		
42. FURTHER DESCRIPTION OF IMPORTANT FEATURES 2 1/2 story, 4 bay, asymmetrical, frame dwelling w/hin roof w/ sweep- ing eaves and centered dormer. Porch attached to front elevation (north) has decorative wrought iron rails and supports (an altera- tion), a wide entablature and hip roof. 1st thru 3rd bays form slight projection on both stories; each contains a 1/1 double hung window except on 1st story where the 2nd bay contains a picture window w/transom. The fourth bay contains a door w/transom on main story and single 1/1 double hung window on second. The hip roof dormer contains small paired 1/1 double hung windows.		PHOTO MUST BE PROVIDED		1. NO.
43. HISTORY AND SIGNIFICANCE Building permit records indicate construction in 1909 for applicant N.A. Sherman. It has moderate significance as a representation of vernacular, 4-square property type w/ Colonial Revival elements.				
44. DESCRIPTION OF ENVIRONMENT AND OUTBUILDINGS In residential neighborhood of predominately ca1885-1920 buildings.				2. COUNTY
45. SOURCES OF INFORMATION BP# 5914, 5624, 6089 (1909); site		46. PREPARED BY Mary Jo Winder		
RETURN THIS FORM WHEN COMPLETED TO: OFFICE OF HISTORIC PRESERVATION P.O. BOX 176 JEFFERSON CITY, MISSOURI 65102		47. ORGANIZATION City of St. Joseph		4. PRESENT LOCAL NAME(S) OR DESIGNATION(S)
48. DATE 2/88		49. REVISION DATE(S)		



MISSOURI OFFICE OF HISTORIC PRESERVATION

ARCHITECTURAL/HISTORIC INVENTORY SURVEY FORM

BNA-5006-177

1. NO. 174		4. PRESENT LOCAL NAME(S) OR DESIGNATION(S) {		1. NO.
2. COUNTY Buchanan		5. OTHER NAME(S)		
3. LOCATION OF Dept. of P & Z NEGATIVES Roll #13-12				2. COUNTY
6. SPECIFIC LEGAL LOCATION TOWNSHIP _____ RANGE _____ SECTION _____ IF CITY OR TOWN, STREET ADDRESS 1916 Highly		16. THEMATIC CATEGORY Architecture		
7. CITY OR TOWN IF RURAL, VICINITY St. Joseph		17. DATE(S) OR PERIOD 1889		4. PRESENT LOCAL NAME(S) OR DESIGNATION(S)
9. DESCRIPTION OF LOCATION Legal: Lots 9 - 11, Block 5, Highly Addition		18. STYLE OR DESIGN 49		
10. COORDINATES UTM LAT _____ LONG _____		19. ARCHITECT OR ENGINEER		5. OTHER NAME(S)
11. ON NATIONAL REGISTER? YES () NO (X)		20. CONTRACTOR OR BUILDER		
12. IS IT ELIGIBLE? YES () NO (X)		21. ORIGINAL USE, IF APPARENT CIA		6. TOWNSHIP
13. PART OF ESTAB. HIST. DISTRICT? YES () NO (X)		22. PRESENT USE		
14. DISTRICT POTENTIAL? YES (X) NO ()		23. OWNERSHIP PUBLIC () PRIVATE (X)		RANGE
15. NAME OF ESTABLISHED DISTRICT		24. OWNER'S NAME AND ADDRESS Elizabeth Allgaier 1916 Highly		
42. FURTHER DESCRIPTION OF IMPORTANT FEATURES		25. YES () NO (X)		SECTION
43. HISTORY AND SIGNIFICANCE Noncontributing		26. LOCAL CONTACT PERSON OR ORGANIZATION		
44. DESCRIPTION OF ENVIRONMENT AND OUTBUILDINGS		27. OTHER SURVEYS IN WHICH INCLUDED		
45. SOURCES OF INFORMATION No relevant building permit.		28. NO. OF STORIES 1-1		
46. PREPARED BY Mary Jo Winder		29. BASEMENT? YES () NO ()		
47. ORGANIZATION City of St. Joseph		30. FOUNDATION MATERIAL CI		
48. DATE 2/88		31. WALL CONSTRUCTION UD		
49. REVISION DATE(S)		32. ROOF TYPE AND MATERIAL GB CD 63		
		33. NO. OF BAYS FRONT SIDE		
		34. WALL TREATMENT 81		
		35. PLAN SHAPE		
		36. CHANGES (EXPLAIN IN NO. 42) ADDITION () ALTERED () MOVED ()		
		37. CONDITION INTERIOR EXTERIOR		
		38. PRESERVATION UNDERWAY? YES () NO ()		
		39. ENDANGERED? BY WHAT? YES () NO ()		
		40. VISIBLE FROM PUBLIC ROAD? YES (X) NO ()		
		41. DISTANCE FROM AND FRONTAGE ON ROAD		
		PHOTO MUST BE PROVIDED		

RETURN THIS FORM WHEN COMPLETED TO: OFFICE OF HISTORIC PRESERVATION
P.O. BOX 176
JEFFERSON CITY, MISSOURI 65102

IF ADDITIONAL SPACE IS NEEDED, ATTACH
SEPARATE SHEET(S) TO THIS FORM



MISSOURI OFFICE OF HISTORIC PRESERVATION

ARCHITECTURAL/HISTORIC INVENTORY SURVEY FORM

BAF-006-178

1. NO. 175		4. PRESENT LOCAL NAME(S) OR DESIGNATION(S)		1. NO.
2. COUNTY Buchanan		5. OTHER NAME(S)		
3. LOCATION OF Dept. of P & Z NEGATIVES Roll #13-13				2. COUNTY
6. SPECIFIC LEGAL LOCATION TOWNSHIP _____ RANGE _____ SECTION _____ IF CITY OR TOWN, STREET ADDRESS 2012 Highly		16. THEMATIC CATEGORY Architecture		
7. CITY OR TOWN St. Joseph IF RURAL, VICINITY		17. DATE(S) OR PERIOD 1890		4. PRESENT LOCAL NAME(S) OR DESIGNATION(S)
9. DESCRIPTION OF LOCATION Legal: Lots 7 & 8, Block 3, Highly Addition		18. STYLE OR DESIGN Vernacular / Queen Anne 07		
10. COORDINATES UTM LAT _____ LONG _____		19. ARCHITECT OR ENGINEER		6. TOWNSHIP
11. ON NATIONAL REGISTER? YES () NO (X)		20. CONTRACTOR OR BUILDER OB		
12. IS IT ELIGIBLE? YES (X) NO ()		21. ORIGINAL USE, IF APPARENT Single Family Residence		RANGE
13. PART OF ESTAB. HIST. DISTRICT? YES () NO (X)		22. PRESENT USE Same		
14. DISTRICT POTENTIAL? YES (X) NO ()		23. OWNERSHIP PUBLIC () PRIVATE (X)		SECTION
15. NAME OF ESTABLISHED DISTRICT		24. OWNER'S NAME AND ADDRESS Everett Dugan 2012 Highly		
16. LOCAL CONTACT PERSON OR ORGANIZATION		25. YES () NO (X)		
17. OTHER SURVEYS IN WHICH INCLUDED		26. LOCAL CONTACT PERSON OR ORGANIZATION		
18. HISTORY AND SIGNIFICANCE		27. OTHER SURVEYS IN WHICH INCLUDED		
19. FURTHER DESCRIPTION OF IMPORTANT FEATURES		28. NO. OF STORIES 1		
20. PHOTO MUST BE PROVIDED		29. BASEMENT? YES (X) NO ()		
21. CORNICE ABOVE WHICH IS THE GABLE WALL THAT HAS A CENTERED VENT OPENING. ASBESTOS SIDING AND COLUMNS OF PORCH ARE ALTERATIONS.		30. FOUNDATION MATERIAL brick ?		
22. BUILDING PERMIT RECORDS INDICATE CONSTRUCTION IN 1890 FOR APPLICANT W.D. BENNETT. IT HAS MODERATE SIGNIFICANCE AS A REPRESENTATION OF VERNACULAR, QUEEN ANNE PROPERTY TYPE.		31. WALL CONSTRUCTION Frame		
23. IN RESIDENTIAL NEIGHBORHOOD OF PREDOMINATELY ca1885-1920 DWELLINGS.		32. ROOF TYPE AND MATERIAL Gable/Comp. Shingle		
24. SOURCES OF INFORMATION BP# D 895, 4/29/90; Site		33. NO. OF BAYS FRONT 2 SIDE		
25. RETURN THIS FORM WHEN COMPLETED TO: OFFICE OF HISTORIC PRESERVATION P.O. BOX 176 JEFFERSON CITY, MISSOURI 65102		34. WALL TREATMENT Asbestos Siding		
26. ADDITIONAL SPACE IS NEEDED, ATTACH SEPARATE SHEET(S) TO THIS FORM		35. PLAN SHAPE "L"		
27. PREPARED BY Mary Jo Winder		36. CHANGES (EXPLAIN IN NO. 42) ADDITION () ALTERED (X) MOVED ()		
28. ORGANIZATION City of St. Joseph		37. CONDITION INTERIOR _____ EXTERIOR Fair		
29. DATE 2/88		38. PRESERVATION UNDERWAY? YES () NO (X)		
30. REVISION DATE(S)		39. ENDANGERED? BY WHAT? YES () NO (X)		
		40. VISIBLE FROM PUBLIC ROAD? YES (X) NO ()		
		41. DISTANCE FROM AND FRONTAGE ON ROAD		



MISSOURI OFFICE OF HISTORIC PRESERVATION

ARCHITECTURAL/HISTORIC INVENTORY SURVEY FORM

BNA5006-179

1. NO. 176		4. PRESENT LOCAL NAME(S) OR DESIGNATION(S)	
2. COUNTY Buchanan		5. OTHER NAME(S)	
3. LOCATION OF Dept. of P & Z NEGATIVES Roll #13-14			
6. SPECIFIC LEGAL LOCATION TOWNSHIP _____ RANGE _____ SECTION _____ IF CITY OR TOWN, STREET ADDRESS 2014-16 Highly		16. THEMATIC CATEGORY Architecture	
7. CITY OR TOWN IF RURAL, VICINITY St. Joseph		17. DATE(S) OR PERIOD Pre 1886/1964	
9. DESCRIPTION OF LOCATION Legal: Lots 9 & 10, Block 3, Highly Addition		18. STYLE OR DESIGN 49	
		19. ARCHITECT OR ENGINEER	
		20. CONTRACTOR OR BUILDER	
		21. ORIGINAL USE, IF APPARENT OIA	
		22. PRESENT USE	
9. COORDINATES UTM LAT LONG		23. OWNERSHIP PUBLIC () PRIVATE (X)	
10. SITE () STRUCTURE () BUILDING (X) OBJECT ()		24. OWNER'S NAME AND ADDRESS Herbert Hinton	
11. ON NATIONAL REGISTER? YES () NO (X)		25. LOCAL CONTACT PERSON OR ORGANIZATION	
12. IS IT ELIGIBLE? YES () NO (X)		26. LOCAL CONTACT PERSON OR ORGANIZATION	
13. PART OF ESTAB. HIST. DISTRICT? YES () NO (X)		27. OTHER SURVEYS IN WHICH INCLUDED	
14. DISTRICT POTENTIAL? YES (X) NO ()			
15. NAME OF ESTABLISHED DISTRICT			
42. FURTHER DESCRIPTION OF IMPORTANT FEATURES		PHOTO MUST BE PROVIDED	
43. HISTORY AND SIGNIFICANCE Noncontributing			
44. DESCRIPTION OF ENVIRONMENT AND OUTBUILDINGS			
45. SOURCES OF INFORMATION Building Permit No. 24629, 9/18/64, Addition & Repair Residence		46. PREPARED BY Mary Jo Winder	
RETURN THIS FORM WHEN COMPLETED TO: OFFICE OF HISTORIC PRESERVATION P.O. BOX 176 JEFFERSON CITY, MISSOURI 65102		47. ORGANIZATION City of St. Joseph	
48. DATE 2/88		49. REVISION DATE(S)	

1. NO. 2. COUNTY 4. PRESENT LOCAL NAME(S) OR DESIGNATION(S) 5. OTHER NAME(S) 6. TOWNSHIP RANGE SECTION



MISSOURI OFFICE OF HISTORIC PRESERVATION

ARCHITECTURAL/HISTORIC INVENTORY SURVEY FORM

BN45006-180

1. NO. 177		4. PRESENT LOCAL NAME(S) OR DESIGNATION(S)		1. NO.	
2. COUNTY Buchanan		5. OTHER NAME(S)			2. COUNTY
3. LOCATION OF Dept. of P & Z NEGATIVES Roll #13-15					
6. SPECIFIC LEGAL LOCATION TOWNSHIP _____ RANGE _____ SECTION _____ IF CITY OR TOWN, STREET ADDRESS 2020 Highly		16. THEMATIC CATEGORY Architecture		4. PRESENT LOCAL NAME(S) OR DESIGNATION(S)	
7. CITY OR TOWN IF RURAL, VICINITY St. Joseph		17. DATE(S) OR PERIOD 1984			
9. DESCRIPTION OF LOCATION Legal: Lots 11 & 12, Block 3, Highly Addition		18. STYLE OR DESIGN			
		19. ARCHITECT OR ENGINEER			
		20. CONTRACTOR OR BUILDER			
21. ORIGINAL USE, IF APPARENT		22. PRESENT USE		5. OTHER NAME(S)	
23. OWNERSHIP PUBLIC () PRIVATE (X)		24. OWNER'S NAME AND ADDRESS Herbert Hinton			
25. COORDINATES UTM LAT _____ LONG _____		26. LOCAL CONTACT PERSON OR ORGANIZATION			
10. SITE () STRUCTURE () BUILDING (X) OBJECT ()		27. OTHER SURVEYS IN WHICH INCLUDED		6. TOWNSHIP	
11. ON NATIONAL REGISTER? YES () NO (X)		12. IS IT ELIGIBLE? YES () NO (X)			
13. PART OF ESTAB. HIST. DISTRICT? YES () NO (X)		14. DISTRICT POTENTIAL? YES (X) NO ()			
15. NAME OF ESTABLISHED DISTRICT		28. NO. OF STORIES		RANGE	
42. FURTHER DESCRIPTION OF IMPORTANT FEATURES		29. BASEMENT? YES () NO ()			
		30. FOUNDATION MATERIAL			
		31. WALL CONSTRUCTION			
43. HISTORY AND SIGNIFICANCE Noncontributing		32. ROOF TYPE AND MATERIAL		SECTION	
		33. NO. OF BAYS FRONT SIDE			
		34. WALL TREATMENT			
44. DESCRIPTION OF ENVIRONMENT AND OUTBUILDINGS		35. PLAN SHAPE			
		36. CHANGES (EXPLAIN IN NO. 42) ADDITION () ALTERED () MOVED ()			
		37. CONDITION INTERIOR _____ EXTERIOR _____			
45. SOURCES OF INFORMATION Building Permit No. 2764, 8/31/84		38. PRESERVATION UNDERWAY? YES () NO (X)			
		39. ENDANGERED? BY WHAT? YES () NO ()			
		40. VISIBLE FROM PUBLIC ROAD? YES (X) NO ()			
46. PREPARED BY Mary Jo Winder		41. DISTANCE FROM AND FRONTAGE ON ROAD			
		42. PHOTO MUST BE PROVIDED			
		43. DATE 2/88			
RETURN THIS FORM WHEN COMPLETED TO: OFFICE OF HISTORIC PRESERVATION P.O. BOX 176 JEFFERSON CITY, MISSOURI 65102		47. ORGANIZATION City of St. Joseph			
		48. DATE 2/88			
		49. REVISION DATE(S)			

IF ADDITIONAL SPACE IS NEEDED, ATTACH SEPARATE SHEET(S) TO THIS FORM



MISSOURI OFFICE OF HISTORIC PRESERVATION

ARCHITECTURAL/HISTORIC INVENTORY SURVEY FORM

BNA5006-181

1. NO. 178		4. PRESENT LOCAL NAME(S) OR DESIGNATION(S)		1. NO.	
2. COUNTY Buchanan		5. OTHER NAME(S)			2. COUNTY
3. LOCATION OF Dept. of P & Z NEGATIVES Roll #13-16					
6. SPECIFIC LEGAL LOCATION TOWNSHIP _____ RANGE _____ SECTION _____ IF CITY OR TOWN, STREET ADDRESS 2026 Highly		16. THEMATIC CATEGORY Architecture		4. PRESENT LOCAL NAME(S) OR DESIGNATION(S)	
		17. DATE(S) OR PERIOD 1898			
7. CITY OR TOWN IF RURAL, VICINITY St. Joseph		18. STYLE OR DESIGN 49		5. OTHER NAME(S)	
		19. ARCHITECT OR ENGINEER			
9. DESCRIPTION OF LOCATION Legal: Lot 14, Block 3, Highly Addition		20. CONTRACTOR OR BUILDER		6. TOWNSHIP	
		21. ORIGINAL USE, IF APPARENT DIA			
9. COORDINATES UTM LAT _____ LONG _____		22. PRESENT USE		RANGE	
		23. OWNERSHIP PUBLIC () PRIVATE (X)			
10. SITE () STRUCTURE () BUILDING (X) OBJECT ()		24. OWNER'S NAME AND ADDRESS Charles Elliott 2026 Highly		SECTION	
		25. LOCAL CONTACT PERSON OR ORGANIZATION			
11. ON NATIONAL REGISTER? YES () NO (X)		26. LOCAL CONTACT PERSON OR ORGANIZATION		5. OTHER NAME(S)	
12. IS IT ELIGIBLE? YES (X) NO ()		27. OTHER SURVEYS IN WHICH INCLUDED			
13. PART OF ESTAB. HIST. DISTRICT? YES () NO (X)		28. NO. OF STORIES		4. PRESENT LOCAL NAME(S) OR DESIGNATION(S)	
14. DISTRICT POTENTIAL? YES (X) NO ()		29. BASEMENT? YES () NO ()			
15. NAME OF ESTABLISHED DISTRICT		30. FOUNDATION MATERIAL DI		6. TOWNSHIP	
42. FURTHER DESCRIPTION OF IMPORTANT FEATURES		31. WALL CONSTRUCTION UD			
43. HISTORY AND SIGNIFICANCE Noncontributing		32. ROOF TYPE AND MATERIAL GP 63		RANGE	
		33. NO. OF BAYS FRONT SIDE			
44. DESCRIPTION OF ENVIRONMENT AND OUTBUILDINGS		34. WALL TREATMENT DI		SECTION	
		35. PLAN SHAPE			
45. SOURCES OF INFORMATION Building Permit No. 6028, 4/9/88, Geo. Sherwood, Res., \$980		36. CHANGES (EXPLAIN IN NO. 42) ADDITION () ALTERED () MOVED ()		5. OTHER NAME(S)	
		37. CONDITION INTERIOR _____ EXTERIOR _____			
46. PREPARED BY Mary Jo Winder		38. PRESERVATION UNDERWAY? YES () NO ()		6. TOWNSHIP	
		39. ENDANGERED? BY WHAT? YES () NO ()			
47. ORGANIZATION City of St. Joseph		40. VISIBLE FROM PUBLIC ROAD? YES (X) NO ()		RANGE	
		41. DISTANCE FROM AND FRONTAGE ON ROAD			
48. DATE 3/88		49. REVISION DATE(S)		SECTION	
43. ADDITIONAL SPACE IS NEEDED, ATTACH SEPARATE SHEET(S) TO THIS FORM		OFFICE OF HISTORIC PRESERVATION P.O. BOX 176 JEFFERSON CITY, MISSOURI 65102			

PHOTO
MUST
BE
PROVIDED



MISSOURI OFFICE OF HISTORIC PRESERVATION

ARCHITECTURAL/HISTORIC INVENTORY SURVEY FORM

BNA5006-182

1. NO. 179		4. PRESENT LOCAL NAME(S) OR DESIGNATION(S)		1. NO.	
2. COUNTY Buchanan		5. OTHER NAME(S)			2. COUNTY
3. LOCATION OF Dept. of P & A NEGATIVES Roll #13-17					
6. SPECIFIC LEGAL LOCATION TOWNSHIP _____ RANGE _____ SECTION _____ IF CITY OR TOWN, STREET ADDRESS 2028 Highly		16. THEMATIC CATEGORY Architecture		4. PRESENT LOCAL NAME(S) OR DESIGNATION(S)	
7. CITY OR TOWN IF RURAL, VICINITY St. Joseph		17. DATE(S) OR PERIOD 1898			
9. DESCRIPTION OF LOCATION Legal: Lot 14, Block 3, Highly Addition		18. STYLE OR DESIGN 15 Queen Anne/Vernacular 07			
9. COORDINATES UTM LAT _____ LONG _____		19. ARCHITECT OR ENGINEER		5. OTHER NAME(S)	
		20. CONTRACTOR OR BUILDER			
		21. ORIGINAL USE, IF APPARENT Single Family Residence 01A			
10. SITE () BUILDING (X) STRUCTURE () OBJECT ()		22. PRESENT USE Same		6. TOWNSHIP	
11. ON NATIONAL REGISTER? YES () NO (X)		23. OWNERSHIP PUBLIC () PRIVATE (X)			
12. IS IT ELIGIBLE? YES (X) NO ()		24. OWNER'S NAME AND ADDRESS Ralph C. Puckett 2028 Highly			
13. PART OF ESTAB. HIST. DISTRICT? YES () NO (X)		25. LOCAL CONTACT PERSON OR ORGANIZATION		7. RANGE	
14. DISTRICT POTENTIAL? YES (X) NO ()		26. OTHER SURVEYS IN WHICH INCLUDED			
15. NAME OF ESTABLISHED DISTRICT		27. OTHER SURVEYS IN WHICH INCLUDED			
42. FURTHER DESCRIPTION OF IMPORTANT FEATURES 1 story, 7 bay, asymmetrical, frame dwelling w/gable roof and internal brick chimney. Porch attached to inside of "L" on front elevation (north) has wood Tuscan columns that support an entablature and hip roof and open slat railing. It shelters 2 bays containing 1/1 double hung windows and an entry bay with a single door w/transom. Projecting front gable wing contains three bays which form a polygonal bay window w/three 1/1 double hung window units; polygonal hip roof of projection is enframed in gable. 7th bay is north wall of rear portion. Asbestos shingle siding is a later alteration.		PHOTO MUST BE PROVIDED		8. SECTION	
43. HISTORY AND SIGNIFICANCE Building permit records indicate construction in 1898 for applicant, George Sherwood. It has a high degree of architectural integrity and is significant as a representation of vernacular Queen Anne residential property type.					
44. DESCRIPTION OF ENVIRONMENT AND OUTBUILDINGS In residential neighborhood of primarily ca1885-1920 buildings.					
45. SOURCES OF INFORMATION BP# 6028, 4/9/98; site		46. PREPARED BY Mary Jo Winder		9. DATE	
RETURN THIS FORM WHEN COMPLETED TO: OFFICE OF HISTORIC PRESERVATION P.O. BOX 176 JEFFERSON CITY, MISSOURI 65102		47. ORGANIZATION City of St. Joseph			
48. DATE		49. REVISION DATE(S)			



ARCHITECTURAL/HISTORIC INVENTORY SURVEY FORM

1. NO. 181		4. PRESENT LOCAL NAME(S) OR DESIGNATION(S)		1. NO.
2. COUNTY Buchanan		5. OTHER NAME(S)		2. COUNTY
3. LOCATION OF Dept. of P & Z NEGATIVES Roll #13-18				4. PRESENT LOCAL NAME(S) OR DESIGNATION(S)
6. SPECIFIC LEGAL LOCATION TOWNSHIP _____ RANGE _____ SECTION _____ IF CITY OR TOWN, STREET ADDRESS 2300 Block of Highly		16. THEMATIC CATEGORY Architecture		28. NO. OF STORIES
7. CITY OR TOWN IF RURAL, VICINITY St. Joseph		17. DATE(S) OR PERIOD 1985		29. BASEMENT? YES () NO ()
9. DESCRIPTION OF LOCATION Legal: Lots 1-5, Block 3, St. Joseph Eastern Extension		18. STYLE OR DESIGN		30. FOUNDATION MATERIAL
		19. ARCHITECT OR ENGINEER		31. WALL CONSTRUCTION
		20. CONTRACTOR OR BUILDER		32. ROOF TYPE AND MATERIAL
		21. ORIGINAL USE, IF APPARENT		33. NO. OF BAYS FRONT SIDE
		22. PRESENT USE		34. WALL TREATMENT
		23. OWNERSHIP PUBLIC () PRIVATE (X)		35. PLAN SHAPE
		24. OWNER'S NAME AND ADDRESS IF KNOWN		36. CHANGES ADDITION () (EXPLAIN IN ALTERED () NO. 42) MOVED ()
9. COORDINATES UTM LAT LONG		25. OPEN TO PUBLIC? YES () NO (X)		37. CONDITION INTERIOR EXTERIOR
10. SITE () STRUCTURE () BUILDING (X) OBJECT ()		26. LOCAL CONTACT PERSON OR ORGANIZATION		38. PRESERVATION UNDERWAY? YES () NO ()
11. ON NATIONAL REGISTER? YES () NO (X)		27. OTHER SURVEYS IN WHICH INCLUDED		39. ENDANGERED? YES () BY WHAT? NO ()
13. PART OF ESTAB. YES () HIST. DISTRICT? NO (X)				40. VISIBLE FROM YES (X) PUBLIC ROAD? NO ()
14. DISTRICT YES (X) POTENTIAL? NO ()				41. DISTANCE FROM AND FRONTAGE ON ROAD
15. NAME OF ESTABLISHED DISTRICT				
42. FURTHER DESCRIPTION OF IMPORTANT FEATURES		PHOTO MUST BE PROVIDED		5. OTHER NAME(S)
43. HISTORY AND SIGNIFICANCE Noncontributing				6. TOWNSHIP
44. DESCRIPTION OF ENVIRONMENT AND OUTBUILDINGS				RANGE
45. SOURCES OF INFORMATION Building Permit No. 3790, 9/30/85		46. PREPARED BY Mary Jo Winder		SECTION
RETURN THIS FORM WHEN COMPLETED TO: OFFICE OF HISTORIC PRESERVATION P.O. BOX 176 JEFFERSON CITY, MISSOURI 65102		47. ORGANIZATION City of St. Joseph		
* ADDITIONAL SPACE IS NEEDED, ATTACH		48. DATE 49. REVISION DATE(S)		



MISSOURI OFFICE OF HISTORIC PRESERVATION

ARCHITECTURAL/HISTORIC INVENTORY SURVEY FORM

BWAS006-184

1. NO. 255		4. PRESENT LOCAL NAME(S) OR DESIGNATION(S)		1. NO.	
2. COUNTY Buchanan		5. OTHER NAME(S)			2. COUNTY
3. LOCATION OF Dept. of P & Z NEGATIVES Roll #14-17					
6. SPECIFIC LEGAL LOCATION TOWNSHIP _____ RANGE _____ SECTION _____ IF CITY OR TOWN, STREET ADDRESS 1701 Howard		16. THEMATIC CATEGORY Architecture		4. PRESENT LOCAL NAME(S) OR DESIGNATION(S)	
7. CITY OR TOWN IF RURAL, VICINITY St. Joseph		17. DATE(S) OR PERIOD 1899			
9. DESCRIPTION OF LOCATION Legal: Lot 24, Block 4, Oliver Glass & Wilson's Addition		18. STYLE OR DESIGN 11			
9. COORDINATES UTM LAT _____ LONG _____		19. ARCHITECT OR ENGINEER		5. OTHER NAME(S)	
		20. CONTRACTOR OR BUILDER JO FU			
		21. ORIGINAL USE, IF APPARENT OLA			
		22. PRESENT USE			
10. SITE () STRUCTURE () BUILDING (X) OBJECT ()		23. OWNERSHIP PUBLIC () PRIVATE (X)		6. TOWNSHIP	
		24. OWNER'S NAME AND ADDRESS IF KNOWN			
		25. OPEN TO PUBLIC? YES () NO (X)			
		26. LOCAL CONTACT PERSON OR ORGANIZATION			
11. ON NATIONAL REGISTER? YES () NO (X)		12. IS IT ELIGIBLE? YES () NO (X)		RANGE	
13. PART OF ESTAB. HIST. DISTRICT? YES () NO (X)		14. DISTRICT POTENTIAL? YES (X) NO ()			
15. NAME OF ESTABLISHED DISTRICT		27. OTHER SURVEYS IN WHICH INCLUDED			
42. FURTHER DESCRIPTION OF IMPORTANT FEATURES		<div style="border: 1px solid black; padding: 20px; width: 100%;"> <p>PHOTO MUST BE PROVIDED</p> </div>			
43. HISTORY AND SIGNIFICANCE Noncontributing.					
44. DESCRIPTION OF ENVIRONMENT AND OUTBUILDINGS				SECTION	
45. SOURCES OF INFORMATION B.P. #D131 8/3/99 Margaret Kennedy, Residence \$400.00					
46. PREPARED BY Mary Jo Winder					
47. ORGANIZATION City of St. Joseph					
48. DATE 3/88		49. REVISION DATE(S)			
RETURN THIS FORM WHEN COMPLETED TO: OFFICE OF HISTORIC PRESERVATION P.O. BOX 176 JEFFERSON CITY, MISSOURI 65102					

IF ADDITIONAL SPACE IS NEEDED, ATTACH SEPARATE SHEET(S) TO THIS FORM



ARCHITECTURAL/HISTORIC INVENTORY SURVEY FORM

BN A506-185

1. NO. 285		4. PRESENT LOCAL NAME(S) OR DESIGNATION(S)	
2. COUNTY Buchanan		5. OTHER NAME(S)	
3. LOCATION OF Dept. of P & Z NEGATIVES Roll #14-16			
6. SPECIFIC LEGAL LOCATION TOWNSHIP _____ RANGE _____ SECTION _____ IF CITY OR TOWN, STREET ADDRESS 1702 Howard		16. THEMATIC CATEGORY Architecture	
7. CITY OR TOWN IF RURAL, VICINITY St. Joseph		17. DATE(S) OR PERIOD 1902	
9. DESCRIPTION OF LOCATION Legal: Lot 1, Block 3, Oliver Glass & Wilson's Addition		18. STYLE OR DESIGN 49	
		19. ARCHITECT OR ENGINEER	
		20. CONTRACTOR OR BUILDER CB	
		21. ORIGINAL USE, IF APPARENT DIA	
		22. PRESENT USE	
23. OWNERSHIP PUBLIC () PRIVATE (X)		28. NO. OF STORIES 2	
24. OWNER'S NAME AND ADDRESS Shirley Sollars 1702 Howard		29. BASEMENT? YES () NO ()	
25. _____ YES () NO (X)		30. FOUNDATION MATERIAL DI	
26. LOCAL CONTACT PERSON OR ORGANIZATION		31. WALL CONSTRUCTION WD	
27. OTHER SURVEYS IN WHICH INCLUDED		32. ROOF TYPE AND MATERIAL UP DI	
28. _____ YES () NO (X)		33. NO. OF BAYS FRONT _____ SIDE _____	
29. _____ YES () NO (X)		34. WALL TREATMENT DI	
30. _____ YES () NO (X)		35. PLAN SHAPE PC	
31. _____ YES () NO (X)		36. CHANGES (EXPLAIN IN NO. 42) ADDITION () ALTERED () MOVED ()	
32. _____ YES () NO (X)		37. CONDITION INTERIOR _____ EXTERIOR _____	
33. _____ YES () NO (X)		38. PRESERVATION UNDERWAY? YES () NO ()	
34. _____ YES () NO (X)		39. ENDANGERED? BY WHAT? YES () NO ()	
35. _____ YES () NO (X)		40. VISIBLE FROM PUBLIC ROAD? YES (X) NO ()	
36. _____ YES () NO (X)		41. DISTANCE FROM AND FRONTAGE ON ROAD	
37. _____ YES () NO (X)		<div style="border: 2px solid black; padding: 20px; width: 100%;"> PHOTO MUST BE PROVIDED </div>	
38. _____ YES () NO (X)			
42. FURTHER DESCRIPTION OF IMPORTANT FEATURES			
43. HISTORY AND SIGNIFICANCE Noncontributing.			
44. DESCRIPTION OF ENVIRONMENT AND OUTBUILDINGS			
45. SOURCES OF INFORMATION B.P. #A464 8/13/02 J. Sommerhouser, Residence Remodel \$500.00		46. PREPARED BY Mary Jo Winder	
47. ORGANIZATION City of St. Joseph		48. DATE 3/88	
49. REVISION DATE(S)			
RETURN THIS FORM WHEN COMPLETED TO: OFFICE OF HISTORIC PRESERVATION P.O. BOX 176 JEFFERSON CITY, MISSOURI 65102			



MISSOURI OFFICE OF HISTORIC PRESERVATION


ARCHITECTURAL/HISTORIC INVENTORY SURVEY FORM

BNA5006-186

1. NO. <u>256</u>		4. PRESENT LOCAL NAME(S) OR DESIGNATION(S)		1. NO.
2. COUNTY <u>Buchanan</u>		5. OTHER NAME(S)		
3. LOCATION of Dept. of P & Z NEGATIVES <u>Roll #14-18</u>				
6. SPECIFIC LEGAL LOCATION TOWNSHIP _____ RANGE _____ SECTION _____ IF CITY OR TOWN, STREET ADDRESS <u>1705-07 Howard</u>		16. THEMATIC CATEGORY <u>Architecture</u>		2. COUNTY
7. CITY OR TOWN IF RURAL, VICINITY <u>St. Joseph</u>		17. DATE(S) OR PERIOD <u>c.1860/1890</u>		
9. DESCRIPTION OF LOCATION <u>Legal: Lot 21 & 22, Block 4, Oliver Glass & Wilson's Addition</u>		18. STYLE OR DESIGN <u>Vernacular/Greek Revival</u>		
9. COORDINATES UTM LAT _____ LONG _____		19. ARCHITECT OR ENGINEER		4. PRESENT LOCAL NAME(S) OR DESIGNATION(S)
10. SITE () BUILDING (X) STRUCTURE () OBJECT ()		20. CONTRACTOR OR BUILDER <u>20 FU</u>		
11. ON NATIONAL REGISTER? YES () NO (X)		21. ORIGINAL USE, IF APPARENT <u>Single Family residence</u>		
12. IS IT ELIGIBLE? YES (X) NO ()		22. PRESENT USE <u>Same?</u>		5. OTHER NAME(S)
13. PART OF ESTAB. HIST. DISTRICT? YES () NO (X)		23. OWNERSHIP PUBLIC () PRIVATE (X)		
14. DISTRICT POTENTIAL? YES (X) NO ()		24. OWNER'S NAME AND ADDRESS IF KNOWN		
15. NAME OF ESTABLISHED DISTRICT		25. OPEN TO PUBLIC? YES () NO (X)		6. TOWNSHIP
42. FURTHER DESCRIPTION OF IMPORTANT FEATURES <u>1 story, 6 bay, asymmetrical, 1/2 brick (1705) and 1/2 frame (1707) dwelling w/side and front cross gable roof and internal brick chimneys. Verenda/porch on front elevation (south) has wood Tuscan columns that support entablature. Left three bays have enframed gable above; symmetri- cal arrangement of fenestration with centered entry w/flanking 6/6 double hung windows, all w/arched, brick lintels. Right 3 bays also</u>		26. LOCAL CONTACT PERSON OR ORGANIZATION		
43. HISTORY AND SIGNIFICANCE <u>w/symmetrical placement of fenestration, has single door w/ transom flanked by 2/2 double hung windows. Chimney pots have brick bands. Both portions of house were probably constructed before 1860; porch probably added 1890.</u>		27. OTHER SURVEYS IN WHICH INCLUDED		
44. DESCRIPTION OF ENVIRONMENT AND OUTBUILDINGS <u>In residential neighborhood primarily of ca1885-1920 buildings.</u>		45. SOURCES OF INFORMATION <u>BP# D 1183, 7/22/90; site 1888, 1911 Sanborn Maps</u>		SECTION
46. PREPARED BY <u>Mary Jo Winder</u>		47. ORGANIZATION <u>City of St. Joseph</u>		
48. DATE <u>3/88</u>		49. REVISION DATE(S)		

PHOTO
MUST

BE
PROVIDED



MISSOURI OFFICE OF HISTORIC PRESERVATION

ARCHITECTURAL/HISTORIC INVENTORY SURVEY FORM

BN#5006-187

1. NO. 286		4. PRESENT LOCAL NAME(S) OR DESIGNATION(S)		1. NO.
2. COUNTY Buchanan		5. OTHER NAME(S)		
3. LOCATION of Dept. of P & Z NEGATIVES Roll #14-15				
6. SPECIFIC LEGAL LOCATION TOWNSHIP _____ RANGE _____ SECTION _____ IF CITY OR TOWN, STREET ADDRESS 1706 Howard		16. THEMATIC CATEGORY Architecture		2. COUNTY
7. CITY OR TOWN IF RURAL, VICINITY St. Joseph		17. DATE(S) OR PERIOD 1915		
9. DESCRIPTION OF LOCATION Legal: Lot 4, Block 3, Oliver Glass & Wilson's Addition		18. STYLE OR DESIGN Vernacular 49		
9. COORDINATES UTM LAT _____ LONG _____		19. ARCHITECT OR ENGINEER		4. PRESENT LOCAL NAME(S) OR DESIGNATION(S)
10. SITE () STRUCTURE () BUILDING (X) OBJECT ()		20. CONTRACTOR OR BUILDER R. I.		
11. ON NATIONAL REGISTER? YES () NO (X)		21. ORIGINAL USE, IF APPARENT Single Family Residence 01A		
12. IS IT ELIGIBLE? YES (X) NO ()		22. PRESENT USE Same		5. OTHER NAME(S)
13. PART OF ESTAB. HIST. DISTRICT? YES () NO (X)		23. OWNERSHIP PUBLIC () PRIVATE (X)		
14. DISTRICT YES (X) POTENTIAL? NO ()		24. OWNER'S NAME AND ADDRESS Larry D. Whisenand		
15. NAME OF ESTABLISHED DISTRICT		25. YES () NO (X)		6. TOWNSHIP
42. FURTHER DESCRIPTION OF IMPORTANT FEATURES 1 story, 3 bay, asy-metrical, frame dwelling w/hip and front gable roof forms and offset (right) brick chimney. Recessed left bay w/ single door w/transom and center bay w/wide 2/1 double hung window are within front gable wing projection; Tuscan column supports corner; enframed gable contains 2 small openings w/arched, single light windows. Recessed right bay contains a narrow 1/1 double hung window. All fenestration has plain frames w/narrow cornices. Asbestos siding is a later alteration.		26. LOCAL CONTACT PERSON OR ORGANIZATION		
43. HISTORY AND SIGNIFICANCE Building permit records indicate construction in 1915 for applicant, C. H. Guhat. It has a high degree of architectural integrity and is significant as a representation of early 20th century vernacular residential property type w/Colonial Revival influences.		27. OTHER SURVEYS IN WHICH INCLUDED		
44. DESCRIPTION OF ENVIRONMENT AND OUTBUILDINGS In residential neighborhood primarily of ca1885-1920 buildings.		46. PREPARED BY Mary Jo Winder		SECTION
45. SOURCES OF INFORMATION BP# 9663, 9/28/15; site		47. ORGANIZATION City of St. Joseph		
RETURN THIS FORM WHEN COMPLETED TO: OFFICE OF HISTORIC PRESERVATION P.O. BOX 176 JEFFERSON CITY, MISSOURI 65102		48. DATE 3/88		
49. REVISION DATE(S)				

PHOTO
MUST
BE
PROVIDED



MISSOURI OFFICE OF HISTORIC PRESERVATION
ARCHITECTURAL/HISTORIC INVENTORY SURVEY FORM

67NA-006-1488

1. NO. 287		4. PRESENT LOCAL NAME(S) OR DESIGNATION(S)	
2. COUNTY Buchanan		5. OTHER NAME(S)	
3. LOCATION OF Dept. of P & Z NEGATIVES Roll #14-14			
6. SPECIFIC LEGAL LOCATION TOWNSHIP RANGE SECTION IF CITY OR TOWN, STREET ADDRESS 1708 Howard		16. THEMATIC CATEGORY Architecture	
7. CITY OR TOWN IF RURAL, VICINITY St. Joseph		17. DATE(S) OR PERIOD c.1860/c.1900	
9. DESCRIPTION OF LOCATION Legal: Lot 5, Block 3, Oliver Glass & Wilson's Addition		18. STYLE OR DESIGN Vernacular 49	
		19. ARCHITECT OR ENGINEER	
		20. CONTRACTOR OR BUILDER FL	
		21. ORIGINAL USE, IF APPARENT Single Family Residence OIA	
		22. PRESENT USE Same	
		23. OWNERSHIP PUBLIC () PRIVATE (X)	
		24. OWNER'S NAME AND ADDRESS Elaine G. Hontz	
9. COORDINATES UTM LAT LONG		25. YES () NO (X)	
10. SITE () STRUCTURE () BUILDING (X) OBJECT ()		26. LOCAL CONTACT PERSON OR ORGANIZATION	
11. ON NATIONAL REGISTER? YES () NO (X)		27. OTHER SURVEYS IN WHICH INCLUDED	
12. IS IT ELIGIBLE? YES (X) NO ()			
13. PART OF ESTAB. YES () HIST. DISTRICT? NO (X)		40. VISIBLE FROM PUBLIC ROAD? YES (X) NO ()	
14. DISTRICT POTENTIAL? YES (X) NO ()		41. DISTANCE FROM AND FRONTAGE ON ROAD	
15. NAME OF ESTABLISHED DISTRICT			
42. FURTHER DESCRIPTION OF IMPORTANT FEATURES 2 1/2 story, 2 bay, asymmetrical, dwelling w/brick 1st story and frame 2nd story, plain frieze and corner boards, and front gable roof. Porch attached to front elevation (north) has turned posts, ornamented frieze and hip roof; it shelters a single door w/transom and a 2/2 double hung window. Symmetrical upper facade has a large centered 1/1 double hung window and smaller 1/1 double hung window in gable story. Gable has shaped fascia.		PHOTO MUST BE PROVIDED	
43. HISTORY AND SIGNIFICANCE First building permit of record is in 1930 for a remodeling of the dwelling. The brick 1st story is probably ca1860 w/frame upper story added before 1885; porch also has charac teristics of later date. It has a moderate-high degree of architectural integrity and is significant as a representation of late 19th century vernacular residential property type w/Queen Anne influences.			
44. DESCRIPTION OF ENVIRONMENT AND OUTBUILDINGS In residential neighborhood primarily of ca1885-1920 buildings.			
45. SOURCES OF INFORMATION BP# 6706, 4/5/30; site 1888, 1911 Sanborn Maps		46. PREPARED BY Mary Jo Winder	
RETURN THIS FORM WHEN COMPLETED TO: OFFICE OF HISTORIC PRESERVATION P.O. BOX 176 JEFFERSON CITY, MISSOURI 65102		47. ORGANIZATION City of St. Joseph	
48. DATE 3/88		49. REVISION DATE(S)	

1. NO.
2. COUNTY
4. PRESENT LOCAL NAME(S) OR DESIGNATION(S)
5. OTHER NAME(S)
6. TOWNSHIP
RANGE
SECTION

IF ADDITIONAL SPACE IS NEEDED, ATTACH
SEPARATE SHEET(S) TO THIS FORM



ARCHITECTURAL/HISTORIC INVENTORY SURVEY FORM

BN 75006-149

1. NO. 257		4. PRESENT LOCAL NAME(S) OR DESIGNATION(S) <div style="text-align: center; font-size: 1.2em;"><i>entered</i></div>	
2. COUNTY Buchanan		5. OTHER NAME(S)	
3. LOCATION OF Dept. of P & Z NEGATIVES Roll #14-19			
6. SPECIFIC LEGAL LOCATION TOWNSHIP _____ RANGE _____ SECTION _____ IF CITY OR TOWN, STREET ADDRESS 1709-11 Howard		16. THEMATIC CATEGORY Architecture	
7. CITY OR TOWN IF RURAL, VICINITY St. Joseph		17. DATE(S) OR PERIOD c.1860/1905	
9. DESCRIPTION OF LOCATION Legal: Lots 19 & 20, Block 4, Oliver Glass & Wilson's Addition		18. STYLE OR DESIGN Vernacular/Queen Anne	
		19. ARCHITECT OR ENGINEER	
		20. CONTRACTOR OR BUILDER	
		21. ORIGINAL USE, IF APPARENT Duplex	
		22. PRESENT USE Same	
		23. OWNERSHIP PUBLIC () PRIVATE (X)	
		24. OWNER'S NAME AND ADDRESS Dave E. Prudy	
9. COORDINATES UTM LAT _____ LONG _____		25. _____ YES () NO (X)	
10. SITE () STRUCTURE () BUILDING (X) OBJECT ()		26. LOCAL CONTACT PERSON OR ORGANIZATION	
11. ON NATIONAL REGISTER? YES () NO (X)		27. OTHER SURVEYS IN WHICH INCLUDED	
12. IS IT ELIGIBLE? YES (X) NO ()			
13. PART OF ESTAB. HIST. DISTRICT? YES () NO (X)			
14. DISTRICT POTENTIAL? YES (X) NO ()			
15. NAME OF ESTABLISHED DISTRICT			
42. FURTHER DESCRIPTION OF IMPORTANT FEATURES 1½ story, 6 bay, symmetrical, painted brick dwelling w/front entry sub story, and side gable roof w/hip roof dormer. Flat roof porch attached to front elevation (south) has turned posts, spindled frieze and carpenter ornamentation. Wrought iron railing and steps are more recent alterations. Single door entry w/divided, arched transom in each of center two bays; end two bays on either side contain windows within reduced openings w/wood shingle infill (an alteration); all fenestration has brick hoodmolds. Substory has 4 bays; entries in center two and 6/6 double hung windows in end bays. Dormer (probably added in 1905) contains paired 1/1 double hung windows		<div style="border: 2px solid black; padding: 10px; width: 100%;"> PHOTO MUST BE PROVIDED </div>	
43. HISTORY AND SIGNIFICANCE Building permit records indicate a construction phase in 1905 for applicant, E. Hartman, however, original construction probably occurred prior to 1860. It has a high degree of architectural integrity and is significant as a representation of mid to late 19th century vernacular residential property type w/influences of Queen Anne design.			
44. DESCRIPTION OF ENVIRONMENT AND OUTBUILDINGS In residential neighborhood primarily of ca1885-1920 buildings.			
45. SOURCES OF INFORMATION BP# 2361, 3/11/05; site <i>1911 Sanborn Map</i>		46. PREPARED BY Mary Jo Winder	
RETURN THIS FORM WHEN COMPLETED TO: OFFICE OF HISTORIC PRESERVATION P.O. BOX 176 JEFFERSON CITY, MISSOURI 65102		47. ORGANIZATION City of St. Joseph	
48. DATE 3/88		49. REVISION DATE(S)	



MISSOURI OFFICE OF HISTORIC PRESERVATION

ARCHITECTURAL/HISTORIC INVENTORY SURVEY FORM

100-006-190

1. NO. 288		4. PRESENT LOCAL NAME(S) OR DESIGNATION(S)		1. NO.
2. COUNTY Buchanan		5. OTHER NAME(S)		
3. LOCATION OF Dept. of P & Z NEGATIVES Roll #14-13				2. COUNTY
6. SPECIFIC LEGAL LOCATION TOWNSHIP _____ RANGE _____ SECTION _____ IF CITY OR TOWN, STREET ADDRESS 1710 Howard		16. THEMATIC CATEGORY Architecture		
7. CITY OR TOWN IF RURAL, VICINITY St. Joseph		17. DATE(S) OR PERIOD c.1870/c.1900		4. PRESENT LOCAL NAME(S) OR DESIGNATION(S)
8. DESCRIPTION OF LOCATION Legal: Part Lot 6 & Lot 7, Block 3, Oliver Glass & Wilson's Addition		18. STYLE OR DESIGN Vernacular 18		
		19. ARCHITECT OR ENGINEER		5. OTHER NAME(S)
		20. CONTRACTOR OR BUILDER FU		
		21. ORIGINAL USE, IF APPARENT Single Family Residence DIA		6. TOWNSHIP
		22. PRESENT USE Same		
		23. OWNERSHIP PUBLIC () PRIVATE (X)		RANGE
		24. OWNER'S NAME AND ADDRESS Irene Hutchinson 1710 Howard		
9. COORDINATES UTM LAT _____ LONG _____		25. _____ YES () NO (X)		SECTION
10. SITE () BUILDING (X) STRUCTURE () OBJECT ()		26. LOCAL CONTACT PERSON OR ORGANIZATION		
11. ON NATIONAL REGISTER? YES () NO (X)		27. OTHER SURVEYS IN WHICH INCLUDED		4. PRESENT LOCAL NAME(S) OR DESIGNATION(S)
12. IS IT ELIGIBLE? YES (X) NO ()				
13. PART OF ESTAB. HIST. DISTRICT? YES () NO (X)		14. DISTRICT POTENTIAL? YES (X) NO ()		5. OTHER NAME(S)
15. NAME OF ESTABLISHED DISTRICT				
42. FURTHER DESCRIPTION OF IMPORTANT FEATURES 2 story, 2 bay, asymmetrical dwelling w/brick first story and frame 2nd story, front gable roof and plain freize. Porch attached to front elevation (north) has square post supports, entablature and hip roof which shelters a single door entry and 8/? double hung win- dow; openings have arched brick lintels; porch is ca1900. Symmetri- cal upper facade contains a 6/1 double hung window in each; plain frames w/narrow cornices. Gable wall has a centered hexagonal window. Asbestos siding is a later alteration.		PHOTO MUST BE PROVIDED		6. TOWNSHIP
43. HISTORY AND SIGNIFICANCE There are no relevant building permit records for this dwelling; the brick 1st story may have been constructed ca1860 w/ the 2nd story and porch an addition of ca1885 and ca1900. It has a high degree of architectural integrity and is significant as a representation of late 19th century vernacular residential property type.				
44. DESCRIPTION OF ENVIRONMENT AND OUTBUILDINGS In residential neighborhood primarily of ca1885-1920 buildings.				RANGE
45. SOURCES OF INFORMATION Site 1888, 1911 Sanborn Maps				
46. PREPARED BY Mary Jo Winder		47. ORGANIZATION City of St. Joseph		SECTION
48. DATE 3/88		49. REVISION DATE(S)		
RETURN THIS FORM WHEN COMPLETED TO: OFFICE OF HISTORIC PRESERVATION P.O. BOX 176 JEFFERSON CITY, MISSOURI 65102				

IF ADDITIONAL SPACE IS NEEDED, ATTACH SEPARATE SHEET(S) TO THIS FORM



MISSOURI OFFICE OF HISTORIC PRESERVATION

ARCHITECTURAL/HISTORIC INVENTORY SURVEY FORM

BNAS 006-191

1. NO. 289		4. PRESENT LOCAL NAME(S) OR DESIGNATION(S)		1. NO.
2. COUNTY Buchanan		5. OTHER NAME(S)		
3. LOCATION OF Dept. of P & L NEGATIVES Roll #14-12				2. COUNTY
6. SPECIFIC LEGAL LOCATION TOWNSHIP _____ RANGE _____ SECTION _____ IF CITY OR TOWN, STREET ADDRESS 1712 Howard		16. THEMATIC CATEGORY Architecture		
7. CITY OR TOWN IF RURAL, VICINITY St. Joseph		17. DATE(S) OR PERIOD pre 1887		4. PRESENT LOCAL NAME(S) OR DESIGNATION(S)
9. DESCRIPTION OF LOCATION Legal: Lot 7, Block 3, Oliver Glass & Wilson's Addition		18. STYLE OR DESIGN 99		
9. COORDINATES UTM LAT _____ LONG _____		19. ARCHITECT OR ENGINEER		5. OTHER NAME(S)
		20. CONTRACTOR OR BUILDER		
		21. ORIGINAL USE, IF APPARENT OIA		
		22. PRESENT USE		
10. SITE () STRUCTURE () BUILDING (X) OBJECT ()		23. OWNERSHIP PUBLIC () PRIVATE (X)		6. TOWNSHIP
11. ON NATIONAL REGISTER? YES () NO (X)		24. OWNER'S NAME AND ADDRESS Arthur Borchardt 1712 Howard		
12. IS IT ELIGIBLE? YES () NO (X)		25. YES () NO (X)		
13. PART OF ESTAB. HIST. DISTRICT? YES () NO (X)		26. LOCAL CONTACT PERSON OR ORGANIZATION		
14. DISTRICT POTENTIAL? YES (X) NO ()		27. OTHER SURVEYS IN WHICH INCLUDED		RANGE
15. NAME OF ESTABLISHED DISTRICT		28. NO. OF STORIES		
42. FURTHER DESCRIPTION OF IMPORTANT FEATURES		29. BASEMENT? YES () NO ()		
		30. FOUNDATION MATERIAL		
43. HISTORY AND SIGNIFICANCE Noncontributing		31. WALL CONSTRUCTION		SECTION
		32. ROOF TYPE AND MATERIAL		
		33. NO. OF BAYS FRONT SIDE		
		34. WALL TREATMENT		
44. DESCRIPTION OF ENVIRONMENT AND OUTBUILDINGS		35. PLAN SHAPE		3. PRESENT LOCAL NAME(S) OR DESIGNATION(S)
		36. CHANGES (EXPLAIN IN NO. 42) ADDITION () ALTERED () MOVED ()		
		37. CONDITION INTERIOR EXTERIOR		
		38. PRESERVATION UNDERWAY? YES () NO ()		
45. SOURCES OF INFORMATION No relevant building permit.		39. ENDANGERED? BY WHAT? YES () NO ()		4. TOWNSHIP
		40. VISIBLE FROM PUBLIC ROAD? YES (X) NO ()		
		41. DISTANCE FROM AND FRONTAGE ON ROAD		
		<div style="border: 1px solid black; padding: 10px; width: 100%;"> PHOTO MUST BE PROVIDED </div>		
46. PREPARED BY Mary Jo Winder		47. ORGANIZATION City of St. Joseph		5. TOWNSHIP
48. DATE 3/88		49. REVISION DATE(S)		
RETURN THIS FORM WHEN COMPLETED TO: OFFICE OF HISTORIC PRESERVATION P.O. BOX 176 JEFFERSON CITY, MISSOURI 65102				
6. ADDITIONAL SPACE IS NEEDED, ATTACH				



MISSOURI OFFICE OF HISTORIC PRESERVATION

ARCHITECTURAL/HISTORIC INVENTORY SURVEY FORM

BNA-006-192

1. NO. 290		4. PRESENT LOCAL NAME(S) OR DESIGNATION(S)		1. NO. 2. COUNTY 4. PRESENT LOCAL NAME(S) OR DESIGNATION(S) 5. OTHER NAME(S) 6. TOWNSHIP RANGE SECTION
2. COUNTY Buchanan		5. OTHER NAME(S)		
3. LOCATION OF Dept. of P & Z NEGATIVES Roll #14-11				
6. SPECIFIC LEGAL LOCATION TOWNSHIP _____ RANGE _____ SECTION _____ IF CITY OR TOWN, STREET ADDRESS 1714 Howard		16. THEMATIC CATEGORY Architecture		2. COUNTY 4. PRESENT LOCAL NAME(S) OR DESIGNATION(S) 5. OTHER NAME(S) 6. TOWNSHIP RANGE SECTION
7. CITY OR TOWN IF RURAL, VICINITY St. Joseph		17. DATE(S) OR PERIOD pre 1887		
8. DESCRIPTION OF LOCATION Legal: Lot 7, Block 3, Oliver Glass & Wilson's Addition		18. STYLE OR DESIGN 49		
9. COORDINATES UTM LAT _____ LONG _____		19. ARCHITECT OR ENGINEER		
		20. CONTRACTOR OR BUILDER		
		21. ORIGINAL USE, IF APPARENT OIA		
		22. PRESENT USE		
10. SITE () STRUCTURE () BUILDING (X) OBJECT ()		23. OWNERSHIP PUBLIC () PRIVATE (X)		
11. ON NATIONAL REGISTER? YES () NO (X)		24. OWNER'S NAME AND ADDRESS Dica Noble 1714 Howard		
12. IS IT ELIGIBLE? YES () NO (X)		25. _____ YES () NO (X)		
13. PART OF ESTAB. HIST. DISTRICT? YES () NO (X)		26. LOCAL CONTACT PERSON OR ORGANIZATION		
14. DISTRICT POTENTIAL? YES (X) NO ()		27. OTHER SURVEYS IN WHICH INCLUDED		
15. NAME OF ESTABLISHED DISTRICT		28. NO. OF STORIES		2. COUNTY 4. PRESENT LOCAL NAME(S) OR DESIGNATION(S) 5. OTHER NAME(S) 6. TOWNSHIP RANGE SECTION
		29. BASEMENT? YES () NO ()		
		30. FOUNDATION MATERIAL		
		31. WALL CONSTRUCTION		
		32. ROOF TYPE AND MATERIAL GB		
		33. NO. OF BAYS FRONT SIDE		
		34. WALL TREATMENT		
		35. PLAN SHAPE		
		36. CHANGES (EXPLAIN IN NO. 42) ADDITION () ALTERED () MOVED ()		
		37. CONDITION INTERIOR _____ EXTERIOR _____		
42. FURTHER DESCRIPTION OF IMPORTANT FEATURES		38. PRESERVATION UNDERWAY? YES () NO ()		
43. HISTORY AND SIGNIFICANCE Noncontributing.		39. ENDANGERED? BY WHAT? YES () NO ()		
		40. VISIBLE FROM PUBLIC ROAD? YES (X) NO ()		
44. DESCRIPTION OF ENVIRONMENT AND OUTBUILDINGS		41. DISTANCE FROM AND FRONTAGE ON ROAD		
45. SOURCES OF INFORMATION No relevant buiding permit.		46. PREPARED BY Mary Jo Winder		6. TOWNSHIP RANGE SECTION
RETURN THIS FORM WHEN COMPLETED TO: OFFICE OF HISTORIC PRESERVATION P.O. BOX 176 JEFFERSON CITY, MISSOURI 65102		47. ORGANIZATION City of St. Joseph		
IF ADDITIONAL SPACE IS NEEDED, ATTACH SEPARATE SHEET(S) TO THIS FORM		48. DATE 3/88		
		49. REVISION DATE(S)		

PHOTO
MUST

BE
PROVIDED



MISSOURI OFFICE OF HISTORIC PRESERVATION

ARCHITECTURAL/HISTORIC INVENTORY SURVEY FORM

BNV 5006-193

1. NO. 291		4. PRESENT LOCAL NAME(S) OR DESIGNATION(S)		1. NO.	
2. COUNTY Buchanan		5. OTHER NAME(S)			2. COUNTY
3. LOCATION OF Dept. of P & Z NEGATIVES Roll #14-10					
6. SPECIFIC LEGAL LOCATION TOWNSHIP _____ RANGE _____ SECTION _____ IF CITY OR TOWN, STREET ADDRESS 1716 Howard		16. THEMATIC CATEGORY Architecture		4. PRESENT LOCAL NAME(S) OR DESIGNATION(S)	
7. CITY OR TOWN IF RURAL, VICINITY St. Joseph		17. DATE(S) OR PERIOD c.1860			
9. DESCRIPTION OF LOCATION Legal: Lot 8, Block 3, Oliver Glass & Wilson's Addition		18. STYLE OR DESIGN Vernacular 08			
9. COORDINATES UTM LAT _____ LONG _____		19. ARCHITECT OR ENGINEER		5. OTHER NAME(S)	
		20. CONTRACTOR OR BUILDER TQ			
		21. ORIGINAL USE, IF APPARENT Single Family Residence 01A			
10. SITE () BUILDING (X) STRUCTURE () OBJECT ()		22. PRESENT USE Same		6. TOWNSHIP	
11. ON NATIONAL REGISTER? YES () NO (X)		23. OWNERSHIP PUBLIC () PRIVATE (X)			
12. IS IT ELIGIBLE? YES (X) NO ()		24. OWNER'S NAME AND ADDRESS Joanne Taylor			
13. PART OF ESTAB. HIST. DISTRICT? YES () NO (X)		25. _____ YES () NO (X)		RANGE	
14. DISTRICT POTENTIAL? YES (X) NO ()		26. LOCAL CONTACT PERSON OR ORGANIZATION			
15. NAME OF ESTABLISHED DISTRICT		27. OTHER SURVEYS IN WHICH INCLUDED			
42. FURTHER DESCRIPTION OF IMPORTANT FEATURES 1 story, 3 bay, asymmetrical frame dwelling w/side gable roof and offset right brick chimney. Shed roof porch attached over left and center bays has newer elements (rails and wood supports); left bay contains 2/2 double hung window; center has single door w/transom. Right bay contains a 2/2 double hung window.		<div style="border: 1px solid black; padding: 20px; width: 100%;"> <p>PHOTO MUST BE PROVIDED</p> </div>		SECTION	
43. HISTORY AND SIGNIFICANCE There is no record on file of construction of this building, however, it has characteristics of ca1860 or earlier construction (i.e. 2/2 window units). It has a moderate degree of architectural integrity and significant as a representation of mid-late 19th century vernacular residential property type.		46. PREPARED BY Mary Jo Winder			
44. DESCRIPTION OF ENVIRONMENT AND OUTBUILDINGS In residential neighborhood primarily ca1885-1920 buildings.		47. ORGANIZATION City of St. Joseph			
45. SOURCES OF INFORMATION Site 1911 Sanborn Map		48. DATE 3/88		49. REVISION DATE(S)	
RETURN THIS FORM WHEN COMPLETED TO: OFFICE OF HISTORIC PRESERVATION P.O. BOX 176 JEFFERSON CITY, MISSOURI 65102					



MISSOURI OFFICE OF HISTORIC PRESERVATION

ARCHITECTURAL/HISTORIC INVENTORY SURVEY FORM

BNAS-006-174

1. NO. 292		4. PRESENT LOCAL NAME(S) OR DESIGNATION(S)		1. NO.
2. COUNTY Buchanan		5. OTHER NAME(S)		
3. LOCATION OF Dept. of P & Z NEGATIVES Roll #14-9				2. COUNTY
6. SPECIFIC LEGAL LOCATION TOWNSHIP _____ RANGE _____ SECTION _____ IF CITY OR TOWN, STREET ADDRESS 1720 Howard		16. THEMATIC CATEGORY Architecture		
7. CITY OR TOWN IF RURAL, VICINITY St. Joseph		17. DATE(S) OR PERIOD 1887		4. PRESENT LOCAL NAME(S) OR DESIGNATION(S)
8. DESCRIPTION OF LOCATION Legal: Lots 9 & 10, Block 3, Oliver Glass & Wilson's Addition		18. STYLE OR DESIGN Vernacular/Classic Revival //		
		19. ARCHITECT OR ENGINEER		5. OTHER NAME(S)
		20. CONTRACTOR OR BUILDER St		
		21. ORIGINAL USE, IF APPARENT Single Family Residence O/A		6. TOWNSHIP
		22. PRESENT USE Same		
9. COORDINATES UTM LAT _____ LONG _____		23. OWNERSHIP PUBLIC () PRIVATE (X)		RANGE
		24. OWNER'S NAME AND ADDRESS Fred Hicks 1720 Howard		
10. SITE () STRUCTURE () BUILDING (X) OBJECT ()		25. YES () NO (X)		SECTION
11. ON NATIONAL REGISTER? YES () NO (X)		26. LOCAL CONTACT PERSON OR ORGANIZATION		
12. IS IT ELIGIBLE? YES (X) NO ()		27. OTHER SURVEYS IN WHICH INCLUDED		
13. PART OF ESTAB. HIST. DISTRICT? YES () NO (X)				
14. DISTRICT YES (X) POTENTIAL? NO ()				
15. NAME OF ESTABLISHED DISTRICT				
42. FURTHER DESCRIPTION OF IMPORTANT FEATURES 1 story, 4 bay, asymmetrical frame dwelling w/truncated hip and gable roof forms, centered front gable and centralized stucco-covered brick chimney. Left bay contains wide, 3-part window; center bay has single door sheltered by small wood braced, front gable roof; concrete deck w/wrought iron railing extends from these bays. Right bay contains another wide 3-part window. Enframed gable w/centered vented opening centered above bays. 4th bay in rear wing has a 1/1 double hung window. Asbestos shingle siding is a later alteration.		PHOTO MUST BE PROVIDED		
43. HISTORY AND SIGNIFICANCE Building permit records indicate construction in 1887 for applicant, James Ashbrook. It has a moderate degree of architectural integrity and is moderately significant as a representation of late 19th century vernacular residential property type w/Classic Revival design influences.				
44. DESCRIPTION OF ENVIRONMENT AND OUTBUILDINGS In residential neighborhood primarily of ca1885-1920 buildings.				
45. SOURCES OF INFORMATION BP# 361, 6/13/87; site		46. PREPARED BY Mary Jo Winder		
RETURN THIS FORM WHEN COMPLETED TO: OFFICE OF HISTORIC PRESERVATION P.O. BOX 176 JEFFERSON CITY, MISSOURI 65102		47. ORGANIZATION City of St. Joseph		
48. DATE 3/88		49. REVISION DATE(S)		



MISSOURI OFFICE OF HISTORIC PRESERVATION

ARCHITECTURAL/HISTORIC INVENTORY SURVEY FORM

60A5006-195

1. NO. 293		4. PRESENT LOCAL NAME(S) OR DESIGNATION(S)		1. NO.
2. COUNTY Buchanan		5. OTHER NAME(S)		
3. LOCATION OF Negatives Dept. of P & Z Roll #14-8				
6. SPECIFIC LEGAL LOCATION TOWNSHIP _____ RANGE _____ SECTION _____ IF CITY OR TOWN, STREET ADDRESS 1724 Howard		16. THEMATIC CATEGORY Architecture		2. COUNTY
7. CITY OR TOWN IF RURAL, VICINITY St. Joseph		17. DATE(S) OR PERIOD		
9. DESCRIPTION OF LOCATION Legal: Lot 12, Block 3, Oliver Glass & Wilson's Addition		18. STYLE OR DESIGN 08		
9. COORDINATES UTM LAT _____ LONG _____		19. ARCHITECT OR ENGINEER		4. PRESENT LOCAL NAME(S) OR DESIGNATION(S)
10. SITE () BUILDING (X) STRUCTURE () OBJECT ()		20. CONTRACTOR OR BUILDER CD 20		
11. ON NATIONAL REGISTER? YES () NO (X) 12. IS IT ELIGIBLE? YES () NO (X)		21. ORIGINAL USE, IF APPARENT 01A		
13. PART OF ESTAB. YES () HIST. DISTRICT? NO (X) 14. DISTRICT YES (X) POTENTIAL? NO ()		22. PRESENT USE		5. OTHER NAME(S)
15. NAME OF ESTABLISHED DISTRICT		23. OWNERSHIP PUBLIC () PRIVATE (X)		
42. FURTHER DESCRIPTION OF IMPORTANT FEATURES		24. OWNER'S NAME AND ADDRESS IF KNOWN		
43. HISTORY AND SIGNIFICANCE Noncontributing.		25. OPEN TO PUBLIC? YES () NO (X)		6. TOWNSHIP
44. DESCRIPTION OF ENVIRONMENT AND OUTBUILDINGS		26. LOCAL CONTACT PERSON OR ORGANIZATION		
45. SOURCES OF INFORMATION No Building Permit.		27. OTHER SURVEYS IN WHICH INCLUDED		
46. PREPARED BY Mary Jo Winder		47. ORGANIZATION City of St. Joseph		SECTION
48. DATE 3/88		49. REVISION DATE(S)		
43. ADDITIONAL SPACE IS NEEDED, ATTACH SEPARATE SHEET(S) TO THIS FORM		RETURN THIS FORM WHEN COMPLETED TO: OFFICE OF HISTORIC PRESERVATION P.O. BOX 176 JEFFERSON CITY, MISSOURI 65102		

PHOTO
MUST
BE
PROVIDED



MISSOURI OFFICE OF HISTORIC PRESERVATION

ARCHITECTURAL/HISTORIC INVENTORY SURVEY FORM

BN 15006-196

1. NO. 294		4. PRESENT LOCAL NAME(S) OR DESIGNATION(S)		1. NO.	
2. COUNTY		5. OTHER NAME(S)			2. COUNTY
3. LOCATION OF Dept. of P & Z NEGATIVES Roll #14-7					
6. SPECIFIC LEGAL LOCATION TOWNSHIP _____ RANGE _____ SECTION _____ IF CITY OR TOWN, STREET ADDRESS 1802 Howard		16. THEMATIC CATEGORY Architecture		28. NO. OF STORIES 1	
7. CITY OR TOWN IF RURAL, VICINITY St. Joseph		17. DATE(S) OR PERIOD ca. 1870		29. BASEMENT? YES (XX) NO ()	
8. DESCRIPTION OF LOCATION Legal: Lots 1 & 2, Block 8, Oliver Glass & Wilson's Addn.		18. STYLE OR DESIGN 42 49 Italianate/Gothic Revival		30. FOUNDATION MATERIAL Brick	
		19. ARCHITECT OR ENGINEER 30 30		31. WALL CONSTRUCTION Brick	
		20. CONTRACTOR OR BUILDER DIT		32. ROOF TYPE AND MATERIAL Hip/Rolled asphalt	
		21. ORIGINAL USE, IF APPARENT, A Single Family Residence		33. NO. OF BAYS FRONT 4 SIDE	
		22. PRESENT USE Same		34. WALL TREATMENT Stretcher	
		23. OWNERSHIP PUBLIC () PRIVATE (X)		35. PLAN SHAPE Irregular	
		24. OWNER'S NAME AND ADDRESS IF KNOWN Tura V. Fanning		36. CHANGES (EXPLAIN IN NO. 42) ADDITION () ALTERED () MOVED ()	
9. COORDINATES UTM LAT LONG		25. OPEN TO PUBLIC? YES () NO (X)		37. CONDITION INTERIOR EXTERIOR Good	
10. SITE () STRUCTURE () BUILDING (X) OBJECT ()		26. LOCAL CONTACT PERSON OR ORGANIZATION		38. PRESERVATION UNDERWAY? YES () NO (XX)	
11. ON NATIONAL REGISTER? YES () NO (X)		27. OTHER SURVEYS IN WHICH INCLUDED		39. ENDANGERED? YES (XX) BY WHAT? NO () Poor Maintenance	
12. IS IT ELIGIBLE? YES (X) NO ()				40. VISIBLE FROM PUBLIC ROAD? YES (X) NO ()	
13. PART OF ESTAB. YES () HIST. DISTRICT? NO (X)				41. DISTANCE FROM AND FRONTAGE ON ROAD	
14. DISTRICT POTENTIAL? YES (X) NO ()					
15. NAME OF ESTABLISHED DISTRICT					
42. FURTHER DESCRIPTION OF IMPORTANT FEATURES One story, four bay, asymmetrical, raised, brick dwelling with hip roof, plain frieze, molded cornice, brick water table and centralized and internal side brick chimneys. Left two bays in projecting front wing with 1/1 windows in each; heavy, molded brick hoodmolds over each. Recessed third and fourth bays contain single door with transom and 1/1 window; same hoodmolds; small porch attached to bays has turned posts, spindled frieze and carpenter Gothic corner brackets.		PHOTO MUST BE PROVIDED		5. OTHER NAME(S)	
43. HISTORY AND SIGNIFICANCE There are no building permit records for this dwelling; however, stylistic features indicate construction ca1870. It has a high degree of architectural integrity and it is significant as a representation of mid-late 19th century Italianate/Gothic Revival residential property type. Italianate				6. TOWNSHIP	
44. DESCRIPTION OF ENVIRONMENT AND OUTBUILDINGS In residential neighborhood primarily of ca1885-1920 buildings.				RANGE	
45. SOURCES OF INFORMATION Buchanan County Record of Deeds; site No building permit 1911 Sanborn Map		46. PREPARED BY Mary Jo Winder		SECTION	
RETURN THIS FORM WHEN COMPLETED TO: OFFICE OF HISTORIC PRESERVATION P.O. BOX 176 JEFFERSON CITY, MISSOURI 65102 PH. 314-751-4096		47. ORGANIZATION City of St. Joseph			
IF ADDITIONAL SPACE IS NEEDED, ATTACH SEPARATE SHEET(S) TO THIS FORM		48. DATE 5/88			
		49. REVISION DATE(S)			



MISSOURI OFFICE OF HISTORIC PRESERVATION

ARCHITECTURAL/HISTORIC INVENTORY SURVEY FORM

BNA5006-197

1. NO. 295		4. PRESENT LOCAL NAME(S) OR DESIGNATION(S)		1. NO.
2. COUNTY Buchanan		5. OTHER NAME(S)		
3. LOCATION OF Dept. of P & Z NEGATIVES Roll #14-6				2. COUNTY
6. SPECIFIC LEGAL LOCATION TOWNSHIP _____ RANGE _____ SECTION _____ IF CITY OR TOWN, STREET ADDRESS 1804 Howard		16. THEMATIC CATEGORY Architecture		
7. CITY OR TOWN IF RURAL, VICINITY St. Joseph		17. DATE(S) OR PERIOD ca1870		4. PRESENT LOCAL NAME(S) OR DESIGNATION(S)
9. DESCRIPTION OF LOCATION Legal: Lot 3, Block 8, Oliver Glass & Wilson's Addition		18. STYLE OR DESIGN 14		
10. COORDINATES UTM LAT _____ LONG _____		19. ARCHITECT OR ENGINEER		5. OTHER NAME(S)
11. ON NATIONAL REGISTER? YES () NO (X)		20. CONTRACTOR OR BUILDER FU		
12. IS IT ELIGIBLE? YES () NO (X)		21. ORIGINAL USE, IF APPARENT OIA		6. TOWNSHIP
13. PART OF ESTAB. HIST. DISTRICT? YES () NO (X)		22. PRESENT USE		
14. DISTRICT POTENTIAL? YES (X) NO ()		23. OWNERSHIP PUBLIC () PRIVATE (X)		RANGE
15. NAME OF ESTABLISHED DISTRICT		24. OWNER'S NAME AND ADDRESS Virgil J. Holland		
42. FURTHER DESCRIPTION OF IMPORTANT FEATURES		25. YES () NO (X)		SECTION
43. HISTORY AND SIGNIFICANCE Noncontributing.		26. LOCAL CONTACT PERSON OR ORGANIZATION		
44. DESCRIPTION OF ENVIRONMENT AND OUTBUILDINGS		27. OTHER SURVEYS IN WHICH INCLUDED		
45. SOURCES OF INFORMATION No relevant building permit.		28. NO. OF STORIES 1		
46. PREPARED BY Mary Jo Winder		29. BASEMENT? YES () NO ()		
47. ORGANIZATION City of St. Joseph		30. FOUNDATION MATERIAL		
48. DATE 3/88		31. WALL CONSTRUCTION		
49. REVISION DATE(S)		32. ROOF TYPE AND MATERIAL GB		
		33. NO. OF BAYS FRONT SIDE		
		34. WALL TREATMENT		
		35. PLAN SHAPE		
		36. CHANGES (EXPLAIN IN NO. 42) ADDITION () ALTERED () MOVED ()		
		37. CONDITION INTERIOR EXTERIOR		
		38. PRESERVATION UNDERWAY? YES () NO ()		
		39. ENDANGERED? BY WHAT? YES () NO ()		
		40. VISIBLE FROM PUBLIC ROAD? YES (X) NO ()		
		41. DISTANCE FROM AND FRONTAGE ON ROAD		
		PHOTO MUST BE PROVIDED		



MISSOURI OFFICE OF HISTORIC PRESERVATION

ARCHITECTURAL/HISTORIC INVENTORY SURVEY FORM

BNAG006-1946

1. NO. 267		4. PRESENT LOCAL NAME(S) OR DESIGNATION(S)		1. NO.	
2. COUNTY Buchanan		5. OTHER NAME(S)			2. COUNTY
3. LOCATION OF Dept. of P & Z NEGATIVES Roll #14-20					
6. SPECIFIC LEGAL LOCATION TOWNSHIP _____ RANGE _____ SECTION _____ IF CITY OR TOWN, STREET ADDRESS 1805 Howard		16. THEMATIC CATEGORY Architecture		4. PRESENT LOCAL NAME(S) OR DESIGNATION(S)	
7. CITY OR TOWN IF RURAL, VICINITY St. Joseph		17. DATE(S) OR PERIOD pre 1887/1899			
9. DESCRIPTION OF LOCATION Legal: Lots 26-28, Block 7, Oliver Glass & Wilsons Addition.		18. STYLE OR DESIGN Vernacular 49			
10. COORDINATES UTM LAT _____ LONG _____		19. ARCHITECT OR ENGINEER		5. OTHER NAME(S)	
11. ON NATIONAL REGISTER? YES () NO (X)		20. CONTRACTOR OR BUILDER CB ms			
12. IS IT ELIGIBLE? YES (X) NO ()		21. ORIGINAL USE, IF APPARENT Single family residence			
13. PART OF ESTAB. HIST. DISTRICT? YES () NO (X)		22. PRESENT USE Same		6. TOWNSHIP	
14. DISTRICT POTENTIAL? YES (X) NO ()		23. OWNERSHIP PUBLIC () PRIVATE (X)			
15. NAME OF ESTABLISHED DISTRICT		24. OWNER'S NAME AND ADDRESS Joseph McMullen 1805 Howard			
42. FURTHER DESCRIPTION OF IMPORTANT FEATURES 1½ story, 3 bay, frame dwelling w/front gable roof that extends to form roof of 2nd story porch, and side, gable roof dormers. Porch attached to front elevation (south) has turned posts w/carpenter Gothic ornamentation that support a hip roof; smaller upper porch centered above has similar ornamentation and turned ballustrade railing. Left bay contains picture window w/transom; center bay has single door w/transom; right bay has paired 1/1 double hung windows. 3 bay upper story has a centered entry flanked by		25. YES () NO (X)		7. RANGE	
43. HISTORY AND SIGNIFICANCE 1/1 double hung windows. Modern siding is a later alteration.		26. LOCAL CONTACT PERSON OR ORGANIZATION			
		27. OTHER SURVEYS IN WHICH INCLUDED			
44. DESCRIPTION OF ENVIRONMENT AND OUTBUILDINGS In residential neighborhood primarily of ca1885-1920 buildings.		28. NO. OF STORIES 1½		SECTION	
45. SOURCES OF INFORMATION BP# 7163, 9/16/99; site		29. BASEMENT? YES () NO ()			
46. PREPARED BY Mary Jo Winder		30. FOUNDATION MATERIAL 01			
47. ORGANIZATION City of St. Joseph		31. WALL CONSTRUCTION Frame wu		8. DATE	
48. DATE 3/88		32. ROOF TYPE AND MATERIAL Gable/Comp. Shingle			
49. REVISION DATE(S)		33. NO. OF BAYS FRONT 3 SIDE			
46. PREPARED BY Mary Jo Winder		34. WALL TREATMENT Aluminum or Vinyl Siding		9. SECTION	
47. ORGANIZATION City of St. Joseph		35. PLAN SHAPE Rectangular			
48. DATE 3/88		36. CHANGES (EXPLAIN IN NO. 42) ADDITION () ALTERED (XX) MOVED ()			
49. REVISION DATE(S)		37. CONDITION INTERIOR EXTERIOR Fair			
46. PREPARED BY Mary Jo Winder		38. PRESERVATION UNDERWAY? YES () NO (XX)			
47. ORGANIZATION City of St. Joseph		39. ENDANGERED? BY WHAT? YES (XX) NO ()			
48. DATE 3/88		40. VISIBLE FROM PUBLIC ROAD? YES (X) NO ()			
49. REVISION DATE(S)		41. DISTANCE FROM AND FRONTAGE ON ROAD			


PHOTO
MUST

BE
PROVIDED

Building permit records indicate a construction phase in 1899 for applicant, N. D. Goff; however, stylistic features indicate the original date before 1887. It has a moderate-high degree of architectural integrity and is significant as a representation of late 19th century vernacular property type.

RETURN THIS FORM WHEN COMPLETED TO: OFFICE OF HISTORIC PRESERVATION
P.O. BOX 176
JEFFERSON CITY, MISSOURI 65102

IF ADDITIONAL SPACE IS NEEDED, ATTACH
SEPARATE SHEET(S) TO THIS FORM



ARCHITECTURAL/HISTORIC INVENTORY SURVEY FORM

FD-306-199

1. NO. 296		4. PRESENT LOCAL NAME(S) OR DESIGNATION(S)	
2. COUNTY Buchanan		5. OTHER NAME(S)	
3. LOCATION OF Negatives Dept. of P & Z Roll #14-5			
6. SPECIFIC LEGAL LOCATION TOWNSHIP _____ RANGE _____ SECTION _____ IF CITY OR TOWN, STREET ADDRESS 1808 Howard		16. THEMATIC CATEGORY Architecture	
7. CITY OR TOWN IF RURAL, VICINITY St. Joseph		17. DATE(S) OR PERIOD ca1870	
9. DESCRIPTION OF LOCATION Legal: Lots 4 & 5, Block 8, Oliver Glass & Wilson's Addition		18. STYLE OR DESIGN	
		19. ARCHITECT OR ENGINEER OB	
		20. CONTRACTOR OR BUILDER FL	
		21. ORIGINAL USE, IF APPARENT DIA	
		22. PRESENT USE	
9. COORDINATES UTM LAT _____ LONG _____		23. OWNERSHIP PUBLIC () PRIVATE (X)	
10. SITE () STRUCTURE () BUILDING (X) OBJECT ()		24. OWNER'S NAME AND ADDRESS IF KNOWN	
11. ON NATIONAL REGISTER? YES () NO (X)		25. OPEN TO PUBLIC? YES () NO (X)	
12. IS IT ELIGIBLE? YES () NO (X)		26. LOCAL CONTACT PERSON OR ORGANIZATION	
13. PART OF ESTAB. HIST. DISTRICT? YES () NO (X)		27. OTHER SURVEYS IN WHICH INCLUDED	
14. DISTRICT POTENTIAL? YES (X) NO ()			
15. NAME OF ESTABLISHED DISTRICT			
42. FURTHER DESCRIPTION OF IMPORTANT FEATURES		PHOTO MUST BE PROVIDED	
43. HISTORY AND SIGNIFICANCE Noncontributing.			
44. DESCRIPTION OF ENVIRONMENT AND OUTBUILDINGS			
45. SOURCES OF INFORMATION No relevant building permit.		46. PREPARED BY Mary Jo Winder	
		47. ORGANIZATION City of St. Joseph	
48. DATE 3/88		49. REVISION DATE(S)	
RETURN THIS FORM WHEN COMPLETED TO: OFFICE OF HISTORIC PRESERVATION P.O. BOX 176 JEFFERSON CITY, MISSOURI 65102			



MISSOURI OFFICE OF HISTORIC PRESERVATION

ARCHITECTURAL/HISTORIC INVENTORY SURVEY FORM

BNA5006-200

1. NO. 297		4. PRESENT LOCAL NAME(S) OR DESIGNATION(S)		1. NO. 2. COUNTY 4. PRESENT LOCAL NAME(S) OR DESIGNATION(S) 5. OTHER NAME(S) 6. TOWNSHIP RANGE SECTION
2. COUNTY Buchanan		5. OTHER NAME(S)		
3. LOCATION OF Dept. of P & Z NEGATIVES Roll #14-4				
6. SPECIFIC LEGAL LOCATION TOWNSHIP _____ RANGE _____ SECTION _____ IF CITY OR TOWN, STREET ADDRESS 1812 Howard		16. THEMATIC CATEGORY Architecture		2. COUNTY 4. PRESENT LOCAL NAME(S) OR DESIGNATION(S) 5. OTHER NAME(S) 6. TOWNSHIP RANGE SECTION
7. CITY OR TOWN St. Joseph IF RURAL, VICINITY		17. DATE(S) OR PERIOD c1860		
9. DESCRIPTION OF LOCATION Legal: Lot 6 & 7, Block 8, Olive Glass & Wilson's Addition		18. STYLE OR DESIGN Vernacular		
		19. ARCHITECT OR ENGINEER		
		20. CONTRACTOR OR BUILDER CB		
		21. ORIGINAL USE, IF APPARENT Single Family Residence		
		22. PRESENT USE Same		
		23. OWNERSHIP PUBLIC () PRIVATE (X)		
		24. OWNER'S NAME AND ADDRESS Gerhardt Dienstbier 1812 Howard		
		25. YES () NO (X)		
9. COORDINATES UTM LAT _____ LONG _____		26. LOCAL CONTACT PERSON OR ORGANIZATION		
10. SITE () BUILDING (X) STRUCTURE () OBJECT ()		27. OTHER SURVEYS IN WHICH INCLUDED		
11. ON NATIONAL REGISTER? YES () NO (X)		28. NO. OF STORIES 1 1/2		
12. IS IT ELIGIBLE? YES (X) NO ()		29. BASEMENT? YES () NO ()		
13. PART OF ESTAB. HIST. DISTRICT? YES () NO (X)		30. FOUNDATION MATERIAL Brick		
14. DISTRICT POTENTIAL? YES (X) NO ()		31. WALL CONSTRUCTION Frame		
15. NAME OF ESTABLISHED DISTRICT		32. ROOF TYPE AND MATERIAL Hip/Comp. Shingle		
		33. NO. OF BAYS FRONT 5 SIDE		
		34. WALL TREATMENT Clapboard		
		35. PLAN SHAPE Irregular		
		36. CHANGES (EXPLAIN IN NO. 42) ADDITION () ALTERED (X) MOVED ()		
		37. CONDITION INTERIOR _____ EXTERIOR Fair		
		38. PRESERVATION UNDERWAY? YES () NO (X)		
		39. ENDANGERED? BY WHAT? YES (X) NO () Poor Maintenance		
		40. VISIBLE FROM PUBLIC ROAD? YES (X) NO ()		
		41. DISTANCE FROM AND FRONTAGE ON ROAD		
42. FURTHER DESCRIPTION OF IMPORTANT FEATURES 1 1/2 story, 5 bay, asymmetrical, frame dwelling w/hip roof w/boxed, molded cornice, plain frieze and corner boards, centralized hooded brick chimney, and flat roof dormers (later alteration). Left bay is north wall of east elevation (also a later alteration) that has shed roof and single door entry. 2nd, 3rd and 5th bays contain 2/2 double hung windows in frames w/pediment w/narrow cornice. 4th bay contains single door entry that is sheltered by small hip roof 2/molded cornice that has		<div style="border: 1px solid black; width: 100px; height: 100px; margin: 0 auto; position: relative;"> <div style="position: absolute; top: 0; right: 0; bottom: 0; left: 0; border: 1px solid black; transform: rotate(45deg);"></div> <div style="position: absolute; top: 0; right: 0; bottom: 0; left: 0; border: 1px solid black; transform: rotate(-45deg);"></div> <div style="position: absolute; top: 50%; left: 50%; transform: translate(-50%, -50%); text-align: center;"> <p>PHOTO MUST BE PROVIDED</p> </div> </div>		
43. HISTORY AND SIGNIFICANCE wood brack supports.				
44. DESCRIPTION OF ENVIRONMENT AND OUTBUILDINGS In residential neighborhood of primarily ca1885-1920 buildings.				
45. SOURCES OF INFORMATION Site 1911 Sanborn Map		46. PREPARED BY Mary Jo Winder		
47. ORGANIZATION City of St. Joseph		48. DATE 3/88		
49. REVISION DATE(S)				

RETURN THIS FORM WHEN COMPLETED TO: OFFICE OF HISTORIC PRESERVATION
P.O. BOX 176
JEFFERSON CITY, MISSOURI 65102

IF ADDITIONAL SPACE IS NEEDED, ATTACH



MISSOURI OFFICE OF HISTORIC PRESERVATION

ARCHITECTURAL/HISTORIC INVENTORY SURVEY FORM

BN 15-006-201

1. NO. 268		4. PRESENT LOCAL NAME(S) OR DESIGNATION(S)		1. NO.
2. COUNTY Buchanan		5. OTHER NAME(S)		
3. LOCATION OF Negatives Dept. of P & Z Roll #14-21				2. COUNTY
6. SPECIFIC LEGAL LOCATION TOWNSHIP _____ RANGE _____ SECTION _____ IF CITY OR TOWN, STREET ADDRESS 1817 Howard		16. THEMATIC CATEGORY Architecture		
7. CITY OR TOWN IF RURAL, VICINITY St. Joseph		17. DATE(S) OR PERIOD 1923		4. PRESENT LOCAL NAME(S) OR DESIGNATION(S)
9. DESCRIPTION OF LOCATION Legal: Lots 20 & 21, Block 7, Oliver Glass & Wilson's Addition		18. STYLE OR DESIGN Bungalow		
10. COORDINATES UTM LAT _____ LONG _____		19. ARCHITECT OR ENGINEER		5. OTHER NAME(S)
11. ON NATIONAL REGISTER? YES () NO (X)		20. CONTRACTOR OR BUILDER 30 F U		
12. IS IT ELIGIBLE? YES (X) NO ()		21. ORIGINAL USE, IF APPARENT Single Family Residence		6. TOWNSHIP
13. PART OF ESTAB. HIST. DISTRICT? YES () NO (X)		22. PRESENT USE Same		
14. DISTRICT POTENTIAL? YES (X) NO ()		23. OWNERSHIP PUBLIC () PRIVATE (X)		RANGE
15. NAME OF ESTABLISHED DISTRICT		24. OWNER'S NAME AND ADDRESS Brian D. Thompson 1817 Howard		
25. YES () NO (X)		26. LOCAL CONTACT PERSON OR ORGANIZATION		SECTION
27. OTHER SURVEYS IN WHICH INCLUDED		28. NO. OF STORIES 1 1/2		
29. ENDANGERED? BY WHAT? YES () NO (X)		29. BASEMENT? YES () NO ()		3. PRESENT LOCAL NAME(S) OR DESIGNATION(S)
30. VISIBLE FROM PUBLIC ROAD? YES (X) NO ()		30. FOUNDATION MATERIAL Brick		
31. DISTANCE FROM AND FRONTAGE ON ROAD		31. WALL CONSTRUCTION Frame w/ Stucco		4. PRESENT LOCAL NAME(S) OR DESIGNATION(S)
32. PREPARATION BY Mary Jo Winder		32. ROOF TYPE AND MATERIAL Gable/Comp. Shingle		
33. ORGANIZATION City of St. Joseph		33. NO. OF BAYS FRONT SIDE		5. OTHER NAME(S)
34. DATE 3/88		34. WALL TREATMENT Stucco		
35. REVISION DATE(S)		35. PLAN SHAPE Rectangular		6. TOWNSHIP
36. CHANGES (EXPLAIN IN NO. 42) ADDITION () ALTERED (X) MOVED ()		36. CONDITION INTERIOR EXTERIOR Good		
37. PRESERVATION UNDERWAY? YES () NO (X)		37. CONDITION INTERIOR EXTERIOR Good		RANGE
38. ENDANGERED? BY WHAT? YES () NO (X)		38. PRESERVATION UNDERWAY? YES () NO (X)		
39. VISIBLE FROM PUBLIC ROAD? YES (X) NO ()		39. ENDANGERED? BY WHAT? YES () NO (X)		SECTION
40. DISTANCE FROM AND FRONTAGE ON ROAD		40. VISIBLE FROM PUBLIC ROAD? YES (X) NO ()		
41. PREPARATION BY Mary Jo Winder		41. DISTANCE FROM AND FRONTAGE ON ROAD		6. TOWNSHIP
42. ORGANIZATION City of St. Joseph		42. PREPARATION BY Mary Jo Winder		
43. DATE 3/88		43. ORGANIZATION City of St. Joseph		RANGE
44. REVISION DATE(S)		44. DATE 3/88		
45. ADDITIONAL SPACE IS NEEDED, ATTACH SEPARATE SHEET(S) TO THIS FORM		45. REVISION DATE(S)		SECTION
46. RETURN THIS FORM WHEN COMPLETED TO: OFFICE OF HISTORIC PRESERVATION P.O. BOX 176 JEFFERSON CITY, MISSOURI 65102		46. RETURN THIS FORM WHEN COMPLETED TO: OFFICE OF HISTORIC PRESERVATION P.O. BOX 176 JEFFERSON CITY, MISSOURI 65102		

42. FURTHER DESCRIPTION OF IMPORTANT FEATURES
1 1/2 story, 3 bay, symmetrical stucco/frame dwelling w/front gable roof and side brick chimney. Porch attached to front elevation (south) has brick foundation and pedestals that support stucco-covered square columns and entablature and hip roof, and open slat railing. Center bay has single door entry; end bays contain 4/1 double hung windows (vertical mullions in upper sash and door light). A smaller 4/1 window in center of gable wall. Stucco may be a later alteration.

PHOTO
MUST
BE
PROVIDED

43. HISTORY AND SIGNIFICANCE
Building permit records indicate construction in 1923 for applicant, Edward Barry. It has a moderate-high degree of architectural integrity and is significant as a representation of bungalow property type.

44. DESCRIPTION OF ENVIRONMENT AND OUTBUILDINGS
In residential neighborhood primarily of ca1885-1920 buildings.

45. SOURCES OF INFORMATION
BP# 5-2007, 9/5/23; site

46. PREPARED BY
Mary Jo Winder
47. ORGANIZATION
City of St. Joseph
48. DATE
3/88
49. REVISION DATE(S)

RETURN THIS FORM WHEN COMPLETED TO: OFFICE OF HISTORIC PRESERVATION
P.O. BOX 176
JEFFERSON CITY, MISSOURI 65102



OBSERVATION
 BNA5006-202

1. NO. 298		4. PRESENT LOCAL NAME(S) OR DESIGNATION(S)	
2. COUNTY Buchanan		5. OTHER NAME(S)	
3. LOCATION OF Negatives Dept. of P & Z Roll #14-3			
6. SPECIFIC LEGAL LOCATION TOWNSHIP _____ RANGE _____ SECTION _____ IF CITY OR TOWN, STREET ADDRESS 1818 Howard		16. THEMATIC CATEGORY Architecture	
		17. DATE(S) OR PERIOD pre 1887	
7. CITY OR TOWN IF RURAL, VICINITY St. Joseph		18. STYLE OR DESIGN 49	
9. DESCRIPTION OF LOCATION Legal: Lot 8 & 9, Block 8, Oliver Glass & Wilson's Addition		19. ARCHITECT OR ENGINEER	
		20. CONTRACTOR OR BUILDER OB	
		21. ORIGINAL USE, IF APPARENT OIA	
		22. PRESENT USE	
9. COORDINATES UTM LAT _____ LONG _____		23. OWNERSHIP PUBLIC () PRIVATE (X)	
10. SITE () BUILDING (X) STRUCTURE () OBJECT ()		24. OWNER'S NAME AND ADDRESS Frances Silvers 1818 Howard	
		25. YES () NO (X)	
11. ON NATIONAL REGISTER? YES () NO (X)		26. LOCAL CONTACT PERSON OR ORGANIZATION	
12. IS IT ELIGIBLE? YES () NO (X)		27. OTHER SURVEYS IN WHICH INCLUDED	
13. PART OF ESTAB. HIST. DISTRICT? YES () NO (X)		28. NO. OF STORIES 1	
14. DISTRICT POTENTIAL? YES (X) NO ()		29. BASEMENT? YES () NO ()	
15. NAME OF ESTABLISHED DISTRICT		30. FOUNDATION MATERIAL 01	
42. FURTHER DESCRIPTION OF IMPORTANT FEATURES		31. WALL CONSTRUCTION WW	
		32. ROOF TYPE AND MATERIAL GB 63	
		33. NO. OF BAYS FRONT SIDE	
		34. WALL TREATMENT 69	
43. HISTORY AND SIGNIFICANCE Noncontributing.		35. PLAN SHAPE RC	
		36. CHANGES (EXPLAIN IN NO. 42) ADDITION () ALTERED () MOVED ()	
		37. CONDITION INTERIOR _____ EXTERIOR _____	
		38. PRESERVATION UNDERWAY? YES () NO ()	
44. DESCRIPTION OF ENVIRONMENT AND OUTBUILDINGS Porch enclosed in 1966		39. ENDANGERED? BY WHAT? YES () NO ()	
		40. VISIBLE FROM PUBLIC ROAD? YES (X) NO ()	
		41. DISTANCE FROM AND FRONTAGE ON ROAD	
		46. PREPARED BY Mary Jo Winder	
47. ORGANIZATION City of St. Joseph			
48. DATE 3/88		49. REVISION DATE(S)	
45. SOURCES OF INFORMATION B.P. #5573, H.M. Kimmel, Res., \$500.00 B.P. #D715, 3/18/90, Chas. Kimmel, Addition, \$300.00		RETURN THIS FORM WHEN COMPLETED TO: OFFICE OF HISTORIC PRESERVATION P.O. BOX 176 JEFFERSON CITY, MISSOURI 65102	



MISSOURI OFFICE OF HISTORIC PRESERVATION

ARCHITECTURAL/HISTORIC INVENTORY SURVEY FORM

WAS 006-203

1. NO. 299		4. PRESENT LOCAL NAME(S) OR DESIGNATION(S)		1. NO.	
2. COUNTY Buchanan		5. OTHER NAME(S)			2. COUNTY
3. LOCATION OF Dept. of P & Z NEGATIVES Roll #14-2					
6. SPECIFIC LEGAL LOCATION TOWNSHIP _____ RANGE _____ SECTION _____ IF CITY OR TOWN, STREET ADDRESS 1820 Howard		16. THEMATIC CATEGORY Architecture		28. NO. OF STORIES 1 3/4	
7. CITY OR TOWN IF RURAL, VICINITY St. Joseph		17. DATE(S) OR PERIOD c.1850			29. BASEMENT? YES () NO ()
9. DESCRIPTION OF LOCATION Legal: Lot 10, Block 8, Oliver Glass & Wilson's Addition		18. STYLE OR DESIGN Vernacular/"I" House			
		19. ARCHITECT OR ENGINEER		31. WALL CONSTRUCTION Brick	
		20. CONTRACTOR OR BUILDER St			32. ROOF TYPE AND MATERIAL Gable/Comp. Shingle
		21. ORIGINAL USE, IF APPARENT Singe Family Residence			
		22. PRESENT USE Same		34. WALL TREATMENT Stretcher?/Painted	
		23. OWNERSHIP PUBLIC () PRIVATE (X)			35. PLAN SHAPE Irregular
		24. OWNER'S NAME AND ADDRESS W.N. Hutcherson			
		25. YES () NO (X)		37. CONDITION INTERIOR _____ EXTERIOR Fair	
		26. LOCAL CONTACT PERSON OR ORGANIZATION			38. PRESERVATION UNDERWAY? YES () NO (XX)
		27. OTHER SURVEYS IN WHICH INCLUDED			
				40. VISIBLE FROM PUBLIC ROAD? YES (X) NO ()	
					41. DISTANCE FROM AND FRONTAGE ON ROAD
				5. OTHER NAME(S)	
					6. TOWNSHIP
				SECTION	
					43. DATE
				3/88	
					46. PREPARED BY Mary Jo Winder
				48. DATE	
					49. REVISION DATE(S)
				46. PREPARED BY Mary Jo Winder	
					47. ORGANIZATION City of St. Joseph
				49. REVISION DATE(S)	
					3/88
				47. ORGANIZATION City of St. Joseph	
					48. DATE
				3/88	
					46. PREPARED BY Mary Jo Winder
				48. DATE	
					49. REVISION DATE(S)
				46. PREPARED BY Mary Jo Winder	
					47. ORGANIZATION City of St. Joseph
				49. REVISION DATE(S)	
					3/88
				47. ORGANIZATION City of St. Joseph	
					48. DATE
				3/88	
					46. PREPARED BY Mary Jo Winder
				48. DATE	
					49. REVISION DATE(S)
				46. PREPARED BY Mary Jo Winder	
					47. ORGANIZATION City of St. Joseph
				49. REVISION DATE(S)	
					3/88
				47. ORGANIZATION City of St. Joseph	
					48. DATE
				3/88	
					46. PREPARED BY Mary Jo Winder
				48. DATE	
					49. REVISION DATE(S)
				46. PREPARED BY Mary Jo Winder	
					47. ORGANIZATION City of St. Joseph
				49. REVISION DATE(S)	
					3/88
				47. ORGANIZATION City of St. Joseph	
					48. DATE
				3/88	
					46. PREPARED BY Mary Jo Winder
				48. DATE	
					49. REVISION DATE(S)
				46. PREPARED BY Mary Jo Winder	
					47. ORGANIZATION City of St. Joseph
				49. REVISION DATE(S)	
					3/88
				47. ORGANIZATION City of St. Joseph	
					48. DATE
				3/88	
					46. PREPARED BY Mary Jo Winder
				48. DATE	
					49. REVISION DATE(S)
				46. PREPARED BY Mary Jo Winder	
					47. ORGANIZATION City of St. Joseph
				49. REVISION DATE(S)	
					3/88
				47. ORGANIZATION City of St. Joseph	
					48. DATE
				3/88	
					46. PREPARED BY Mary Jo Winder
				48. DATE	
					49. REVISION DATE(S)
				46. PREPARED BY Mary Jo Winder	
					47. ORGANIZATION City of St. Joseph
				49. REVISION DATE(S)	
					3/88
				47. ORGANIZATION City of St. Joseph	
					48. DATE
				3/88	
					46. PREPARED BY Mary Jo Winder
				48. DATE	
					49. REVISION DATE(S)
				46. PREPARED BY Mary Jo Winder	
					47. ORGANIZATION City of St. Joseph
				49. REVISION DATE(S)	
					3/88
				47. ORGANIZATION City of St. Joseph	
					48. DATE
				3/88	
					46. PREPARED BY Mary Jo Winder
				48. DATE	
					49. REVISION DATE(S)
				46. PREPARED BY Mary Jo Winder	
					47. ORGANIZATION City of St. Joseph
				49. REVISION DATE(S)	
					3/88
				47. ORGANIZATION City of St. Joseph	
					48. DATE
				3/88	
					46. PREPARED BY Mary Jo Winder
				48. DATE	
					49. REVISION DATE(S)
				46. PREPARED BY Mary Jo Winder	
					47. ORGANIZATION City of St. Joseph
				49. REVISION DATE(S)	
					3/88
				47. ORGANIZATION City of St. Joseph	
					48. DATE
				3/88	
					46. PREPARED BY Mary Jo Winder
				48. DATE	
					49. REVISION DATE(S)
				46. PREPARED BY Mary Jo Winder	
					47. ORGANIZATION City of St. Joseph
				49. REVISION DATE(S)	
					3/88
				47. ORGANIZATION City of St. Joseph	
					48. DATE
				3/88	
					46. PREPARED BY Mary Jo Winder
				48. DATE	
					49. REVISION DATE(S)
				46. PREPARED BY Mary Jo Winder	
					47. ORGANIZATION City of St. Joseph
				49. REVISION DATE(S)	
					3/88
				47. ORGANIZATION City of St. Joseph	
					48. DATE
				3/88	
					46. PREPARED BY Mary Jo Winder
				48. DATE	
					49. REVISION DATE(S)
				46. PREPARED BY Mary Jo Winder	
					47. ORGANIZATION City of St. Joseph
				49. REVISION DATE(S)	
					3/88
				47. ORGANIZATION City of St. Joseph	
					48. DATE
				3/88	
					46. PREPARED BY Mary Jo Winder
				48. DATE	
					49. REVISION DATE(S)
				46. PREPARED BY Mary Jo Winder	
					47. ORGANIZATION City of St. Joseph
				49. REVISION DATE(S)	
					3/88
				47. ORGANIZATION City of St. Joseph	
					48. DATE
				3/88	
					46. PREPARED BY Mary Jo Winder
				48. DATE	
					49. REVISION DATE(S)
				46. PREPARED BY Mary Jo Winder	
					47. ORGANIZATION City of St. Joseph
				49. REVISION DATE(S)	
					3/88
				47. ORGANIZATION City of St. Joseph	
					48. DATE
				3/88	
					46. PREPARED BY Mary Jo Winder
				48. DATE	
					49. REVISION DATE(S)
				46. PREPARED BY Mary Jo Winder	
					47. ORGANIZATION City of St. Joseph
				49. REVISION DATE(S)	
					3/88
				47. ORGANIZATION City of St. Joseph	
					48. DATE
				3/88	
					46. PREPARED BY Mary Jo Winder
				48. DATE	
					49. REVISION DATE(S)
				46. PREPARED BY Mary Jo Winder	
					47. ORGANIZATION City of St. Joseph
				49. REVISION DATE(S)	
					3/88
				47. ORGANIZATION City of St. Joseph	
					48. DATE
				3/88	
					46. PREPARED BY Mary Jo Winder
				48. DATE	



MISSOURI OFFICE OF HISTORIC PRESERVATION

ARCHITECTURAL/HISTORIC INVENTORY SURVEY FORM

BWAS006-204

1. NO. 269		4. PRESENT LOCAL NAME(S) OR DESIGNATION(S)		1. NO.
2. COUNTY Buchanan		5. OTHER NAME(S)		
3. LOCATION OF Dept. of P & Z NEGATIVES Roll #14-22				4. PRESENT LOCAL NAME(S) OR DESIGNATION(S)
6. SPECIFIC LEGAL LOCATION TOWNSHIP _____ RANGE _____ SECTION _____ IF CITY OR TOWN, STREET ADDRESS 1821 Howard		16. THEMATIC CATEGORY Architecture		
7. CITY OR TOWN IF RURAL, VICINITY St. Joseph		17. DATE(S) OR PERIOD 1923		4. PRESENT LOCAL NAME(S) OR DESIGNATION(S)
9. DESCRIPTION OF LOCATION Legal: Lots 20-21, Block 7, Oliver Glass & Wilson's Addition		18. STYLE OR DESIGN Bungalow DD		
		19. ARCHITECT OR ENGINEER		4. PRESENT LOCAL NAME(S) OR DESIGNATION(S)
		20. CONTRACTOR OR BUILDER 2030 EW		
		21. ORIGINAL USE, IF APPARENT Single Family Residence OIA		4. PRESENT LOCAL NAME(S) OR DESIGNATION(S)
		22. PRESENT USE Same		
		23. OWNERSHIP PUBLIC () PRIVATE (X)		4. PRESENT LOCAL NAME(S) OR DESIGNATION(S)
		24. OWNER'S NAME AND ADDRESS Elizabeth B. Pankau		
9. COORDINATES UTM LAT LONG		25. YES () NO (X)		4. PRESENT LOCAL NAME(S) OR DESIGNATION(S)
10. SITE () STRUCTURE () BUILDING (X) OBJECT ()		26. LOCAL CONTACT PERSON OR ORGANIZATION		
11. ON NATIONAL REGISTER? YES () NO (X)		27. OTHER SURVEYS IN WHICH INCLUDED		4. PRESENT LOCAL NAME(S) OR DESIGNATION(S)
13. PART OF ESTAB. HIST. DISTRICT? YES () NO (X)		28. NO. OF STORIES 1		
15. NAME OF ESTABLISHED DISTRICT		29. BASEMENT? YES (XX) NO ()		4. PRESENT LOCAL NAME(S) OR DESIGNATION(S)
		30. FOUNDATION MATERIAL Brick		
		31. WALL CONSTRUCTION Frame		4. PRESENT LOCAL NAME(S) OR DESIGNATION(S)
		32. ROOF TYPE AND MATERIAL Gable/Comp. Shingle		
		33. NO. OF BAYS FRONT 3 SIDE		4. PRESENT LOCAL NAME(S) OR DESIGNATION(S)
		34. WALL TREATMENT Weatherboard 21		
		35. PLAN SHAPE Rectangular		4. PRESENT LOCAL NAME(S) OR DESIGNATION(S)
		36. CHANGES (EXPLAIN IN NO. 42) ADDITION () ALTERED () MOVED ()		
		37. CONDITION INTERIOR EXTERIOR Excellent		4. PRESENT LOCAL NAME(S) OR DESIGNATION(S)
		38. PRESERVATION UNDERWAY? YES () NO (X)		
		39. ENDANGERED? BY WHAT? YES () NO (XX)		4. PRESENT LOCAL NAME(S) OR DESIGNATION(S)
		40. VISIBLE FROM PUBLIC ROAD? YES (X) NO ()		
		41. DISTANCE FROM AND FRONTAGE ON ROAD		4. PRESENT LOCAL NAME(S) OR DESIGNATION(S)
42. FURTHER DESCRIPTION OF IMPORTANT FEATURES 1 1/2 story, 3 bay, asymmetrical, frame dwelling w/front gable roof and centralized brick chimney. Front gable roof porch attached to front elevation (south) has brick pedestals with square 1/2 columns that support a wide entablature and roof; also has open slat railing, lattice foundation infill. Wood braces support projecting verges on both primary and porch roofs. Left bay contains a wide 5/1 double hung window (vertical mullions); center bay has single door; right bay has		PHOTO MUST BE PROVIDED		
43. HISTORY AND SIGNIFICANCE 5/1 window. Gable wall contains window w/ vertically divided 4 light unit.				2. COUNTY
Building permit records indicate construction in 1923 for applicant, Edward Barry. It has a high degree of architectural integrity and is significant as a representation of bungalow property type.				
44. DESCRIPTION OF ENVIRONMENT AND OUTBUILDINGS In residential neighborhood primarily of ca1885-1920 buildings.				2. COUNTY
45. SOURCES OF INFORMATION BP# 5-2007, 9/5/23; site		46. PREPARED BY Mary Jo Winder		
		47. ORGANIZATION City of St. Joseph		RANGE
RETURN THIS FORM WHEN COMPLETED TO: OFFICE OF HISTORIC PRESERVATION P.O. BOX 176 JEFFERSON CITY, MISSOURI 65102		48. DATE 3/88		
IF ADDITIONAL SPACE IS NEEDED, ATTACH SEPARATE SHEET(S) TO THIS FORM		49. REVISION DATE(S)		2. COUNTY



MISSOURI OFFICE OF HISTORIC PRESERVATION

ARCHITECTURAL/HISTORIC INVENTORY SURVEY FORM

BNA 5006-205

1. NO. 300		4. PRESENT LOCAL NAME(S) OR DESIGNATION(S)		1. NO.	
2. COUNTY Buchanan		5. OTHER NAME(S)			2. COUNTY
3. LOCATION OF Dept. of P & Z NEGATIVES Roll #14-1					
6. SPECIFIC LEGAL LOCATION TOWNSHIP _____ RANGE _____ SECTION _____ IF CITY OR TOWN, STREET ADDRESS 1822-24 Howard		16. THEMATIC CATEGORY Architecture		2. COUNTY 4. PRESENT LOCAL NAME(S) OR DESIGNATION(S) 5. OTHER NAME(S) 6. TOWNSHIP RANGE SECTION	
7. CITY OR TOWN IF RURAL, VICINITY St. Joseph		17. DATE(S) OR PERIOD 1909			
9. DESCRIPTION OF LOCATION Legal: Lots 15-17, Block 8, Oliver Glass & Wilson's Addition		18. STYLE OR DESIGN 50 5/ Vernacular/Colonial Revival			
		19. ARCHITECT OR ENGINEER			
		20. CONTRACTOR OR BUILDER Fu			
		21. ORIGINAL USE, IF APPARENT Duplex OLB			
		22. PRESENT USE Same			
		23. OWNERSHIP PUBLIC () PRIVATE (X)			
		24. OWNER'S NAME AND ADDRESS Warren Hutcherson 1824 Howard			
9. COORDINATES UTM LAT LONG		25. YES () NO (X)			
10. SITE () STRUCTURE () BUILDING (X) OBJECT ()		26. LOCAL CONTACT PERSON OR ORGANIZATION			
11. ON NATIONAL REGISTER? YES () NO (X)		27. OTHER SURVEYS IN WHICH INCLUDED			
12. IS IT ELIGIBLE? YES (X) NO ()					
13. PART OF ESTAB. YES () HIST. DISTRICT? NO (X)					
14. DISTRICT POTENTIAL? YES (X) NO ()					
15. NAME OF ESTABLISHED DISTRICT					
42. FURTHER DESCRIPTION OF IMPORTANT FEATURES 2 story, 4 bay, symmetrical, frame dwelling w/hip roof w/boxed cornice, o-fset right brick chimney and hip roof dormer. Porch attached to front elevation (north) has brick pedestals that support square, tapered columns, and entablature and hip roof w/centered enframed gable ornamen- ted w/wood strips (vertical). Center bays contain single doors; end bays contain wide 1/1 double hung windows. Dormer contains smaller, paired 1/1 units w/vents in lower sash.		38. PRESERVATION UNDERWAY? YES () NO (XX)			
43. HISTORY AND SIGNIFICANCE Building permit records indicate construction in 1909 for applicant, Henry Kimmett. It has a high degree of architectural integrity and has moderate significance as a represen- tation of early 20th century Colonial Revival residential property type.		39. ENDANGERED? YES (XX) BY WHAT? NO () Poor Maintenance			
44. DESCRIPTION OF ENVIRONMENT AND OUTBUILDINGS In residential neighborhood primarily of ca1885-1920 buildings.		40. VISIBLE FROM PUBLIC ROAD? YES (X) NO ()			
45. SOURCES OF INFORMATION BP# 5890, 6/16/09; site		41. DISTANCE FROM AND FRONTAGE ON ROAD			
RETURN THIS FORM WHEN COMPLETED TO: OFFICE OF HISTORIC PRESERVATION P.O. BOX 176 JEFFERSON CITY, MISSOURI 65102		46. PREPARED BY Mary Jo Winder			
47. ORGANIZATION City of St. Joseph		48. DATE 3/88			
49. REVISION DATE(S)					



MISSOURI OFFICE OF HISTORIC PRESERVATION

ARCHITECTURAL/HISTORIC INVENTORY SURVEY FORM

BNA 5006-206

1. NO. 270		4. PRESENT LOCAL NAME(S) OR DESIGNATION(S)		1. NO.	
2. COUNTY Buchanan		5. OTHER NAME(S)			2. COUNTY
3. LOCATION OF Dept. of P & Z NEGATIVES Roll #14-23					
6. SPECIFIC LEGAL LOCATION TOWNSHIP _____ RANGE _____ SECTION _____ IF CITY OR TOWN, STREET ADDRESS 1825-27 Howard		16. THEMATIC CATEGORY Architecture		2. COUNTY	
7. CITY OR TOWN IF RURAL, VICINITY St. Joseph		17. DATE(S) OR PERIOD c.1920			4. PRESENT LOCAL NAME(S) OR DESIGNATION(S)
9. DESCRIPTION OF LOCATION Legal: Lots 16-18, Block 7, Oliver Glass & Wilson's Addition		18. STYLE OR DESIGN Vernacular/Classic Revival 50 49			
		19. ARCHITECT OR ENGINEER		4. PRESENT LOCAL NAME(S) OR DESIGNATION(S)	
		20. CONTRACTOR OR BUILDER			2. COUNTY
		21. ORIGINAL USE, IF APPARENT Single Family Residence? DIA			
		22. PRESENT USE Duplex		2. COUNTY	
		23. OWNERSHIP PUBLIC () PRIVATE (X)			4. PRESENT LOCAL NAME(S) OR DESIGNATION(S)
		24. OWNER'S NAME AND ADDRESS Dwight L. Morrow			
		25. YES () NO (X)		4. PRESENT LOCAL NAME(S) OR DESIGNATION(S)	
9. COORDINATES UTM LAT LONG		26. LOCAL CONTACT PERSON OR ORGANIZATION			2. COUNTY
10. SITE () BUILDING (X) STRUCTURE () OBJECT ()		27. OTHER SURVEYS IN WHICH INCLUDED			
11. ON NATIONAL REGISTER? YES () NO (X)		12. IS IT ELIGIBLE? YES (X) NO ()		2. COUNTY	
13. PART OF ESTAB. HIST. DISTRICT? YES () NO (X)		14. DISTRICT POTENTIAL? YES (X) NO ()			4. PRESENT LOCAL NAME(S) OR DESIGNATION(S)
15. NAME OF ESTABLISHED DISTRICT					
42. FURTHER DESCRIPTION OF IMPORTANT FEATURES 2½ story, 3 bay, asymmetrical, frame dwelling w/hip roof w/centered front gable, offset right brick chimney and plain frieze and corner boards. 3 bay double entry porch attached to front elevation (south) has brick foundation and pedestals that support square ½ columns, and entablature and hip roof; and open slat railing. Left bay contains single door entry, center bay has a wide 1/1 double hung window; right bay is the recessed wall w/entry on perpendicular wall to left. 2 bay 2nd story has a 1/1 double hung window in each. Gable is centered w/smaller, paired 1/1 double hung windows. Single family residence probably converted to duplex in 1933.		PHOTO MUST BE PROVIDED		5. OTHER NAME(S)	
43. HISTORY AND SIGNIFICANCE Building permit records indicated remodeling of this dwelling in 1933 for applicant, Homer King. It has a moderate-high degree of architectural integrity and has moderate significance as a representation of early 20th century vernacular residential property type w/Colonial Revival design characteristics.					6. TOWNSHIP
44. DESCRIPTION OF ENVIRONMENT AND OUTBUILDINGS In residential neighborhood primarily of ca1885-1920 buildings.					
45. SOURCES OF INFORMATION BP# 8107, 10/30/33; site 1911 Sanborn Map		46. PREPARED BY Mary Jo Winder		SECTION	
RETURN THIS FORM WHEN COMPLETED TO: OFFICE OF HISTORIC PRESERVATION P.O. BOX 176 JEFFERSON CITY, MISSOURI 65102		47. ORGANIZATION City of St. Joseph			
48. DATE 3/88		49. REVISION DATE(S)			

IF ADDITIONAL SPACE IS NEEDED, ATTACH
SEPARATE SHEET(S) TO THIS FORM



MISSOURI OFFICE OF HISTORIC PRESERVATION

ARCHITECTURAL/HISTORIC INVENTORY SURVEY FORM

BNA-5006-207

1. NO. 271		4. PRESENT LOCAL NAME(S) OR DESIGNATION(S)		1. NO.	
2. COUNTY Buchanan		5. OTHER NAME(S)			2. COUNTY
3. LOCATION OF Dept. of P & Z NEGATIVES Roll #14-24					
6. SPECIFIC LEGAL LOCATION TOWNSHIP _____ RANGE _____ SECTION _____ IF CITY OR TOWN, STREET ADDRESS 1829 Howard		16. THEMATIC CATEGORY Architecture		4. PRESENT LOCAL NAME(S) OR DESIGNATION(S)	
7. CITY OR TOWN IF RURAL, VICINITY St. Joseph		17. DATE(S) OR PERIOD pre 1887			
9. DESCRIPTION OF LOCATION Legal: Lot 15, Block 7, Oliver Glass & Wilson's Addition		18. STYLE OR DESIGN 08		5. OTHER NAME(S)	
		19. ARCHITECT OR ENGINEER			
		20. CONTRACTOR OR BUILDER			
		21. ORIGINAL USE, IF APPARENT FL			
22. PRESENT USE OIA		23. OWNERSHIP PUBLIC () PRIVATE (X)		6. TOWNSHIP	
24. OWNER'S NAME AND ADDRESS Larry R. Nance		25. YES () NO (X)			
26. LOCAL CONTACT PERSON OR ORGANIZATION		27. OTHER SURVEYS IN WHICH INCLUDED			
28. NO. OF STORIES 1		29. BASEMENT? YES () NO ()			
9. COORDINATES UTM LAT _____ LONG _____		30. FOUNDATION MATERIAL DI		7. RANGE	
10. SITE () BUILDING (X) STRUCTURE () OBJECT ()		31. WALL CONSTRUCTION WN			
11. ON NATIONAL REGISTER? YES () NO (X)		32. ROOF TYPE AND MATERIAL CB GB			
12. IS IT ELIGIBLE? YES () NO (X)		33. NO. OF BAYS FRONT SIDE			
13. PART OF ESTAB. HIST. DISTRICT? YES () NO (X)		34. WALL TREATMENT OI		8. SECTION	
14. DISTRICT POTENTIAL? YES (X) NO ()		35. PLAN SHAPE RC			
15. NAME OF ESTABLISHED DISTRICT		36. CHANGES (EXPLAIN IN NO. 42) ADDITION () ALTERED () MOVED ()			
42. FURTHER DESCRIPTION OF IMPORTANT FEATURES		37. CONDITION INTERIOR _____ EXTERIOR _____			
43. HISTORY AND SIGNIFICANCE Noncontributing.		38. PRESERVATION UNDERWAY? YES () NO ()		9. SECTION	
44. DESCRIPTION OF ENVIRONMENT AND OUTBUILDINGS		39. ENDANGERED? BY WHAT? YES () NO ()			
45. SOURCES OF INFORMATION B.P. #B391 11/11/87 Peter Habig, Wood Shed & Stable \$200		40. VISIBLE FROM PUBLIC ROAD? YES (X) NO ()			
46. PREPARED BY Mary Jo Winder		41. DISTANCE FROM AND FRONTAGE ON ROAD			
47. ORGANIZATION City of St. Joseph		48. DATE 3/88			
49. REVISION DATE(S)					

RETURN THIS FORM WHEN COMPLETED TO: OFFICE OF HISTORIC PRESERVATION
P.O. BOX 176
JEFFERSON CITY, MISSOURI 65102

IF ADDITIONAL SPACE IS NEEDED, ATTACH
SEPARATE SHEET(S) TO THIS FORM



ARCHITECTURAL/HISTORIC INVENTORY SURVEY FORM

BNAS006-206

1. NO. 278		4. PRESENT LOCAL NAME(S) OR DESIGNATION(S)	
2. COUNTY Buchanan		5. OTHER NAME(S)	
3. LOCATION OF Dept. of P & Z NEGATIVES Roll #15-1			
6. SPECIFIC LEGAL LOCATION TOWNSHIP _____ RANGE _____ SECTION _____ IF CITY OR TOWN, STREET ADDRESS 1901 Howard		16. THEMATIC CATEGORY Architecture	
7. CITY OR TOWN IF RURAL, VICINITY St. Joseph		17. DATE(S) OR PERIOD 1963	
9. DESCRIPTION OF LOCATION Legal: Lots 23 & 24, Block 5, Highly Addition		18. STYLE OR DESIGN	
9. COORDINATES UTM LAT _____ LONG _____		19. ARCHITECT OR ENGINEER	
10. SITE () STRUCTURE () BUILDING (X) OBJECT ()		20. CONTRACTOR OR BUILDER	
11. ON NATIONAL REGISTER? YES () NO (X)		21. ORIGINAL USE, IF APPARENT	
12. IS IT ELIGIBLE? YES () NO (X)		22. PRESENT USE	
13. PART OF ESTAB. HIST. DISTRICT? YES () NO (X)		23. OWNERSHIP PUBLIC () PRIVATE (X)	
14. DISTRICT POTENTIAL? YES (X) NO ()		24. OWNER'S NAME AND ADDRESS IF KNOWN Ezra Z. Bloss	
15. NAME OF ESTABLISHED DISTRICT		25. OPEN TO PUBLIC? YES () NO (X)	
42. FURTHER DESCRIPTION OF IMPORTANT FEATURES		26. LOCAL CONTACT PERSON OR ORGANIZATION	
43. HISTORY AND SIGNIFICANCE Noncontributing.		27. OTHER SURVEYS IN WHICH INCLUDED	
44. DESCRIPTION OF ENVIRONMENT AND OUTBUILDINGS		28. NO. OF STORIES	
45. SOURCES OF INFORMATION B.P. #23446 6/3/63 Zack Bloss Office \$12,000		29. BASEMENT? YES () NO ()	
RETURN THIS FORM WHEN COMPLETED TO: OFFICE OF HISTORIC PRESERVATION P.O. BOX 176 JEFFERSON CITY, MISSOURI 65102		30. FOUNDATION MATERIAL	
6. ADDITIONAL SPACE IS NEEDED, ATTACH SEPARATE TO THIS FORM		31. WALL CONSTRUCTION	
		32. ROOF TYPE AND MATERIAL	
		33. NO. OF BAYS FRONT SIDE	
		34. WALL TREATMENT	
		35. PLAN SHAPE	
		36. CHANGES (EXPLAIN IN NO. 42) ADDITION () ALTERED () MOVED ()	
		37. CONDITION INTERIOR EXTERIOR	
		38. PRESERVATION UNDERWAY? YES () NO ()	
		39. ENDANGERED? BY WHAT? YES () NO ()	
		40. VISIBLE FROM PUBLIC ROAD? YES (X) NO ()	
		41. DISTANCE FROM AND FRONTAGE ON ROAD	
		<div style="border: 1px solid black; width: 100px; height: 100px; margin: 0 auto; position: relative;"> <div style="position: absolute; top: 0; right: 0; bottom: 0; left: 0;"> <div style="position: absolute; top: 0; right: 0; bottom: 0; left: 0; border: 1px solid black; width: 100%; height: 100%;"></div> <div style="position: absolute; top: 0; right: 0; bottom: 0; left: 0; border: 1px solid black; width: 100%; height: 100%;"></div> </div> </div>	
		46. PREPARED BY Mary Jo Winder	
		47. ORGANIZATION City of St. Joseph	
		48. DATE 4/88	
		49. REVISION DATE(S)	



A AMERICAN PHOTO, INC.

ERVATION
BNA 506 207

ERVATION
BNAF 207

ERVATION
BNAF 207



MISSOURI OFFICE OF HISTORIC PRESERVATION

ARCHITECTURAL/HISTORIC INVENTORY SURVEY FORM

BNA 506-210

1. NO. 182		4. PRESENT LOCAL NAME(S) OR DESIGNATION(S)		1. NO.
2. COUNTY Buchanan		5. OTHER NAME(S)		
3. LOCATION OF Negatives Dept. of P & Z Roll #10-22				2. COUNTY
6. SPECIFIC LEGAL LOCATION TOWNSHIP _____ RANGE _____ SECTION _____ IF CITY OR TOWN, STREET ADDRESS 1703 Jones		16. THEMATIC CATEGORY Architecture		
7. CITY OR TOWN IF RURAL, VICINITY St. Joseph		17. DATE(S) OR PERIOD c1870/1930		4. PRESENT LOCAL NAME(S) OR DESIGNATION(S)
9. DESCRIPTION OF LOCATION Legal: Lots 22-24, Block 5, Oliver, Glass & Wilson's Add.		18. STYLE OR DESIGN Vernacular 491		
5. COORDINATES UTM LAT _____ LONG _____		19. ARCHITECT OR ENGINEER		5. OTHER NAME(S)
10. SITE () STRUCTURE () BUILDING (X) OBJECT ()		20. CONTRACTOR OR BUILDER		
11. ON NATIONAL REGISTER? YES () NO (X)		21. ORIGINAL USE, IF APPARENT DIA		6. TOWNSHIP
12. IS IT ELIGIBLE? YES () NO (X)		22. PRESENT USE		
13. PART OF ESTAB. HIST. DISTRICT? YES () NO (X)		23. OWNERSHIP PUBLIC () PRIVATE (X)		RANGE
14. DISTRICT POTENTIAL? YES (X) NO ()		24. OWNER'S NAME AND ADDRESS Kathy R. Snodgrass		
15. NAME OF ESTABLISHED DISTRICT		25. YES () NO (X)		SECTION
42. FURTHER DESCRIPTION OF IMPORTANT FEATURES		26. LOCAL CONTACT PERSON OR ORGANIZATION		
43. HISTORY AND SIGNIFICANCE Noncontributing.		27. OTHER SURVEYS IN WHICH INCLUDED		
44. DESCRIPTION OF ENVIRONMENT AND OUTBUILDINGS		28. NO. OF STORIES 1		
45. SOURCES OF INFORMATION Building Permit No. 6704, 4/4/30, M.J. White, Res. Add., \$300		29. BASEMENT? YES () NO ()		
RETURN THIS FORM WHEN COMPLETED TO: OFFICE OF HISTORIC PRESERVATION P.O. BOX 176 JEFFERSON CITY, MISSOURI 65102		30. FOUNDATION MATERIAL CI		
IF ADDITIONAL SPACE IS NEEDED, ATTACH SEPARATE SHEET(S) TO THIS FORM		31. WALL CONSTRUCTION UP		
		32. ROOF TYPE AND MATERIAL CB		
		33. NO. OF BAYS FRONT SIDE		
		34. WALL TREATMENT CI		
		35. PLAN SHAPE RC		
		36. CHANGES (EXPLAIN IN NO. 42) ADDITION () ALTERED () MOVED ()		
		37. CONDITION INTERIOR EXTERIOR		
		38. PRESERVATION UNDERWAY? YES () NO ()		
		39. ENDANGERED? BY WHAT? YES () NO ()		
		40. VISIBLE FROM PUBLIC ROAD? YES (X) NO ()		
		41. DISTANCE FROM AND FRONTAGE ON ROAD		
		PHOTO MUST BE PROVIDED		
		46. PREPARED BY Mary Jo Winder		
		47. ORGANIZATION City of St. Joseph		
		48. DATE 3/88		
		49. REVISION DATE(S)		



MISSOURI OFFICE OF HISTORIC PRESERVATION

ARCHITECTURAL/HISTORIC INVENTORY SURVEY FORM

BNP-006-211

1. NO. 258		4. PRESENT LOCAL NAME(S) OR DESIGNATION(S)		1. NO.
2. COUNTY Buchanan		5. OTHER NAME(S)		
3. LOCATION OF Dept. of P & Z NEGATIVES Roll #13-3				2. COUNTY
6. SPECIFIC LEGAL LOCATION TOWNSHIP _____ RANGE _____ SECTION _____ IF CITY OR TOWN, STREET ADDRESS 1704 Jones		16. THEMATIC CATEGORY Architecture		
7. CITY OR TOWN IF RURAL, VICINITY St. Joseph		17. DATE(S) OR PERIOD c1960		4. PRESENT LOCAL NAME(S) OR DESIGNATION(S)
9. DESCRIPTION OF LOCATION Legal: Lots 1-4, Block 4, Oliver Glass & Wilson's Addition		18. STYLE OR DESIGN		
9. COORDINATES UTM LAT _____ LONG _____		19. ARCHITECT OR ENGINEER		5. OTHER NAME(S)
		20. CONTRACTOR OR BUILDER		
		21. ORIGINAL USE, IF APPARENT		
		22. PRESENT USE		
10. SITE () STRUCTURE () BUILDING (X) OBJECT ()		23. OWNERSHIP PUBLIC () PRIVATE (X)		6. TOWNSHIP
11. ON NATIONAL REGISTER? YES () NO (X)		24. OWNER'S NAME AND ADDRESS Henry Macier, Jr. 1704 Jones		
12. IS IT ELIGIBLE? YES () NO (X)		25. YES () NO (X)		
13. PART OF ESTAB. HIST. DISTRICT? YES () NO (X)		26. LOCAL CONTACT PERSON OR ORGANIZATION		
14. DISTRICT POTENTIAL? YES (X) NO ()		27. OTHER SURVEYS IN WHICH INCLUDED		RANGE
15. NAME OF ESTABLISHED DISTRICT		28. NO. OF STORIES		
		29. BASEMENT? YES () NO ()		
		30. FOUNDATION MATERIAL		
		31. WALL CONSTRUCTION		SECTION
		32. ROOF TYPE AND MATERIAL		
		33. NO. OF BAYS FRONT SIDE		
		34. WALL TREATMENT		
		35. PLAN SHAPE		3. HISTORY AND SIGNIFICANCE
		36. CHANGES (EXPLAIN IN NO. 42) ADDITION () ALTERED () MOVED ()		
		37. CONDITION INTERIOR _____ EXTERIOR _____		
		38. PRESERVATION UNDERWAY? YES () NO ()		
		39. ENDANGERED? BY WHAT? YES () NO ()		PHOTO MUST BE PROVIDED
		40. VISIBLE FROM PUBLIC ROAD? YES (X) NO ()		
		41. DISTANCE FROM AND FRONTAGE ON ROAD		
42. FURTHER DESCRIPTION OF IMPORTANT FEATURES				
43. HISTORY AND SIGNIFICANCE Building moved from 2001 James Street, 6/15/71. Non-contributing				
44. DESCRIPTION OF ENVIRONMENT AND OUTBUILDINGS				
45. SOURCES OF INFORMATION Building Permit No. 29442			46. PREPARED BY Mary Jo Winder	
RETURN THIS FORM WHEN COMPLETED TO: OFFICE OF HISTORIC PRESERVATION P.O. BOX 176 JEFFERSON CITY, MISSOURI 65102			47. ORGANIZATION City of St. Joseph	
* ADDITIONAL SPACE IS NEEDED, ATTACH SEPARATE SHEET(S) TO THIS FORM			48. DATE 3/88	
			49. REVISION DATE(S)	



MISSOURI OFFICE OF HISTORIC PRESERVATION

ARCHITECTURAL/HISTORIC INVENTORY SURVEY FORM

BNA 4006-212

1. NO. 183		4. PRESENT LOCAL NAME(S) OR DESIGNATION(S)		1. NO.	
2. COUNTY Buchanan		5. OTHER NAME(S)			2. COUNTY
3. LOCATION OF Dept. of P & Z NEGATIVES Roll #10-23					
6. SPECIFIC LEGAL LOCATION TOWNSHIP _____ RANGE _____ SECTION _____ IF CITY OR TOWN, STREET ADDRESS		16. THEMATIC CATEGORY Architecture		28. NO. OF STORIES	
1707 Jones		17. DATE(S) OR PERIOD 1970		29. BASEMENT? YES () NO ()	
7. CITY OR TOWN IF RURAL, VICINITY St. Joseph		18. STYLE OR DESIGN		30. FOUNDATION MATERIAL	
9. DESCRIPTION OF LOCATION Legal: Lots 19-21, Block 5, Oliver Glass & Wilson's Addition		19. ARCHITECT OR ENGINEER		31. WALL CONSTRUCTION	
		20. CONTRACTOR OR BUILDER		32. ROOF TYPE AND MATERIAL	
		21. ORIGINAL USE, IF APPARENT		33. NO. OF BAYS FRONT SIDE	
		22. PRESENT USE		34. WALL TREATMENT	
		23. OWNERSHIP PUBLIC () PRIVATE (X)		35. PLAN SHAPE	
		24. OWNER'S NAME AND ADDRESS Toby Force 1707 Jones		36. CHANGES (EXPLAIN IN NO. 42) ADDITION () ALTERED () MOVED ()	
9. COORDINATES UTM LAT LONG		25. YES () NO (X)		37. CONDITION INTERIOR EXTERIOR	
10. SITE () BUILDING (X) STRUCTURE () OBJECT ()		26. LOCAL CONTACT PERSON OR ORGANIZATION		38. PRESERVATION UNDERWAY? YES () NO ()	
11. ON NATIONAL REGISTER? YES () NO (X)		27. OTHER SURVEYS IN WHICH INCLUDED		39. ENDANGERED? BY WHAT? YES () NO ()	
12. IS IT ELIGIBLE? YES () NO (X)				40. VISIBLE FROM PUBLIC ROAD? YES (X) NO ()	
13. PART OF ESTAB. HIST. DISTRICT? YES () NO (X)				41. DISTANCE FROM AND FRONTAGE ON ROAD	
14. DISTRICT POTENTIAL? YES (X) NO ()					
15. NAME OF ESTABLISHED DISTRICT					
42. FURTHER DESCRIPTION OF IMPORTANT FEATURES		PHOTO MUST BE PROVIDED		5. OTHER NAME(S)	
43. HISTORY AND SIGNIFICANCE Noncontributing					6. TOWNSHIP
44. DESCRIPTION OF ENVIRONMENT AND OUTBUILDINGS					
45. SOURCES OF INFORMATION Building Permit No. 28565, 3/13/70		46. PREPARED BY Mary Jo Winder		SECTION	
RETURN THIS FORM WHEN COMPLETED TO: OFFICE OF HISTORIC PRESERVATION P.O. BOX 176 JEFFERSON CITY, MISSOURI 65102		47. ORGANIZATION City of St. Joseph			
48. DATE 3/88		49. REVISION DATE(S)			

IF ADDITIONAL SPACE IS NEEDED, ATTACH SEPARATE SHEET(S) TO THIS FORM



MISSOURI OFFICE OF HISTORIC PRESERVATION

ARCHITECTURAL/HISTORIC INVENTORY SURVEY FORM

BNA 5006-213

1. NO. 239		4. PRESENT LOCAL NAME(S) OR DESIGNATION(S)		1. NO.
2. COUNTY Buchanan		5. OTHER NAME(S)		
3. LOCATION OF Dept. of P & Z NEGATIVES Roll #13-2				
6. SPECIFIC LEGAL LOCATION TOWNSHIP _____ RANGE _____ SECTION _____ IF CITY OR TOWN, STREET ADDRESS 1710 Jones		16. THEMATIC CATEGORY Architecture		2. COUNTY
7. CITY OR TOWN IF RURAL, VICINITY St. Joseph		17. DATE(S) OR PERIOD c1940		
9. DESCRIPTION OF LOCATION Legal:		18. STYLE OR DESIGN		
9. COORDINATES UTM LAT _____ LONG _____		19. ARCHITECT OR ENGINEER		4. PRESENT LOCAL NAME(S) OR DESIGNATION(S)
10. SITE () STRUCTURE () BUILDING (X) OBJECT ()		20. CONTRACTOR OR BUILDER		
11. ON NATIONAL REGISTER? YES () NO (X)		21. ORIGINAL USE, IF APPARENT		
12. IS IT ELIGIBLE? YES () NO (X)		22. PRESENT USE		5. OTHER NAME(S)
13. PART OF ESTAB. YES () HIST. DISTRICT? NO (X)		23. OWNERSHIP PUBLIC () PRIVATE (X)		
14. DISTRICT POTENTIAL? YES (X) NO ()		24. OWNER'S NAME AND ADDRESS Henry H. Macier		
15. NAME OF ESTABLISHED DISTRICT		25. YES () NO (X)		6. TOWNSHIP
42. FURTHER DESCRIPTION OF IMPORTANT FEATURES		26. LOCAL CONTACT PERSON OR ORGANIZATION		
43. HISTORY AND SIGNIFICANCE Noncontributing.		27. OTHER SURVEYS IN WHICH INCLUDED		
44. DESCRIPTION OF ENVIRONMENT AND OUTBUILDINGS		PHOTO MUST BE PROVIDED		RANGE
45. SOURCES OF INFORMATION No relevant building permit.		46. PREPARED BY Mary Jo Winder		
RETURN THIS FORM WHEN COMPLETED TO: OFFICE OF HISTORIC PRESERVATION P.O. BOX 176 JEFFERSON CITY, MISSOURI 65102		47. ORGANIZATION City of St. Joseph		
48. DATE 2/88		49. REVISION DATE(S)		SECTION



MISSOURI OFFICE OF HISTORIC PRESERVATION

ARCHITECTURAL/HISTORIC INVENTORY SURVEY FORM

DATA-006-214

1. NO. 184		4. PRESENT LOCAL NAME(S) OR DESIGNATION(S)		1. NO.
2. COUNTY Buchanan		5. OTHER NAME(S)		
3. LOCATION OF Dept. of P & Z NEGATIVES Roll #10-24				
6. SPECIFIC LEGAL LOCATION TOWNSHIP _____ RANGE _____ SECTION _____ IF CITY OR TOWN, STREET ADDRESS 1713-15 Jones		16. THEMATIC CATEGORY Architecture		2. COUNTY
7. CITY OR TOWN IF RURAL, VICINITY St. Joseph		17. DATE(S) OR PERIOD Pre 1886/1984		
9. DESCRIPTION OF LOCATION Legal: Lots 15-18, Block 5, Oliver, Glass & Wilson's Add.		18. STYLE OR DESIGN Vernacular		
		19. ARCHITECT OR ENGINEER		4. PRESENT LOCAL NAME(S) OR DESIGNATION(S)
		20. CONTRACTOR OR BUILDER R1		
		21. ORIGINAL USE, IF APPARENT DIA		
		22. PRESENT USE !		5. OTHER NAME(S)
		23. OWNERSHIP PUBLIC () PRIVATE (X)		
		24. OWNER'S NAME AND ADDRESS Toby A. Force		
9. COORDINATES UTM LAT _____ LONG _____		25. _____ YES () NO (X)		6. TOWNSHIP
10. SITE () STRUCTURE () BUILDING (X) OBJECT ()		26. LOCAL CONTACT PERSON OR ORGANIZATION		
11. ON NATIONAL REGISTER? YES () NO (X)		27. OTHER SURVEYS IN WHICH INCLUDED		
12. IS IT ELIGIBLE? YES () NO (X)				RANGE
13. PART OF ESTAB. HIST. DISTRICT? YES () NO (X)				
14. DISTRICT POTENTIAL? YES (X) NO ()				
15. NAME OF ESTABLISHED DISTRICT				SECTION
42. FURTHER DESCRIPTION OF IMPORTANT FEATURES		PHOTO MUST BE PROVIDED		
43. HISTORY AND SIGNIFICANCE Noncontributing				
44. DESCRIPTION OF ENVIRONMENT AND OUTBUILDINGS				
45. SOURCES OF INFORMATION Building Permit No. 2516, 6/21/84, Toby Force, 4-Plex, \$10,000		46. PREPARED BY Mary Jo Winder		
RETURN THIS FORM WHEN COMPLETED TO: OFFICE OF HISTORIC PRESERVATION P.O. BOX 176 JEFFERSON CITY, MISSOURI 65102		47. ORGANIZATION City of St. Joseph		
* ADDITIONAL SPACE IS NEEDED, ATTACH SEPARATE SHEET(S) TO THIS FORM		48. DATE 3/88		
		49. REVISION DATE(S)		



MISSOURI OFFICE OF HISTORIC PRESERVATION

ARCHITECTURAL/HISTORIC INVENTORY SURVEY FORM

BNP 006-215

1. NO. 190		4. PRESENT LOCAL NAME(S) OR DESIGNATION(S)		1. NO.
2. COUNTY Buchanan		5. OTHER NAME(S)		
3. LOCATION OF Dept. of P & Z NEGATIVES Roll #11-1				
6. SPECIFIC LEGAL LOCATION TOWNSHIP _____ RANGE _____ SECTION _____ IF CITY OR TOWN, STREET ADDRESS 1801 Jones		16. THEMATIC CATEGORY Architecture		2. COUNTY
7. CITY OR TOWN IF RURAL, VICINITY St. Joseph		17. DATE(S) OR PERIOD 1887/1916		
9. DESCRIPTION OF LOCATION Legal: Lots 24-25, Block 6, Oliver Glass & Wilson's Addition		18. STYLE OR DESIGN Vernacular/Bungalow 22		
		19. ARCHITECT OR ENGINEER		4. PRESENT LOCAL NAME(S) OR DESIGNATION(S)
		20. CONTRACTOR OR BUILDER E-1		
		21. ORIGINAL USE, IF APPARENT Single Family Residence		
		22. PRESENT USE Same		5. OTHER NAME(S)
		23. OWNERSHIP PUBLIC () PRIVATE (X)		
		24. OWNER'S NAME AND ADDRESS Virgil Shoemaker 1801 Jones		
9. COORDINATES UTM LAT LONG		25. YES () NO (X)		6. TOWNSHIP
10. SITE () BUILDING (X) STRUCTURE () OBJECT ()		26. LOCAL CONTACT PERSON OR ORGANIZATION		
11. ON NATIONAL REGISTER? YES () NO (X)		27. OTHER SURVEYS IN WHICH INCLUDED		
12. IS IT ELIGIBLE? YES (X) NO ()		38. PRESERVATION UNDERWAY? YES () NO (X)		SECTION
13. PART OF ESTAB. HIST. DISTRICT? YES () NO (X)		39. ENDANGERED? BY WHAT? YES () NO (X)		
14. DISTRICT POTENTIAL? YES (X) NO ()		40. VISIBLE FROM PUBLIC ROAD? YES (X) NO ()		
15. NAME OF ESTABLISHED DISTRICT		41. DISTANCE FROM AND FRONTAGE ON ROAD		
42. FURTHER DESCRIPTION OF IMPORTANT FEATURES 1 1/2 story, 3 bay, asymmetrical frame dwelling w/side gable roof and centered 2 bay dormer w/gable roof. Left bay contains paired 1/1 double hung windows within plain frames w/narrow cornice. Center and right bays recessed under primary roof w/corner supported by brick pier; center bay has single door entry; right bay has a 1/1 double hung window. Gable roof dormer contains two 1/1 double hung windows; ornamented with external joists and plain bargeboard.		PHOTO MUST BE PROVIDED		
43. HISTORY AND SIGNIFICANCE Building permit records indicate construction phases in 1887 for applicant, S. J. Hamaker and in 1916 for applicant, William Hund. It has a high degree of architectural integrity and is significant as a representation of vernacular Bungalow property type.				
44. DESCRIPTION OF ENVIRONMENT AND OUTBUILDINGS In residential neighborhood of primarily ca1885-1920 buildings.				
45. SOURCES OF INFORMATION BP# 101, 3/26/87 and #10119, 6/19/16; site		46. PREPARED BY Mary Jo Winder		
RETURN THIS FORM WHEN COMPLETED TO: OFFICE OF HISTORIC PRESERVATION P.O. BOX 176 JEFFERSON CITY, MISSOURI 65102		47. ORGANIZATION City of St. Joseph		
48. DATE 3/88		49. REVISION DATE(S)		



MISSOURI OFFICE OF HISTORIC PRESERVATION

ARCHITECTURAL/HISTORIC INVENTORY SURVEY FORM

13NA5006-216

1. NO. 191		4. PRESENT LOCAL NAME(S) OR DESIGNATION(S)		1. NO.	
2. COUNTY Buchanan		5. OTHER NAME(S)			2. COUNTY
3. LOCATION OF Dept. of P & Z NEGATIVES Roll #11-2					
6. SPECIFIC LEGAL LOCATION TOWNSHIP _____ RANGE _____ SECTION _____ IF CITY OR TOWN, STREET ADDRESS 1803 Jones		16. THEMATIC CATEGORY Architecture		28. NO. OF STORIES 1 1/2	
7. CITY OR TOWN IF RURAL, VICINITY St. Joseph		17. DATE(S) OR PERIOD 1916		29. BASEMENT? YES (XX) NO ()	
9. DESCRIPTION OF LOCATION Legal: Lot 24, Block 6, Oliver Glass & Wilson's Addition		18. STYLE OR DESIGN Colonial Revival 51 18		30. FOUNDATION MATERIAL OI	
		19. ARCHITECT OR ENGINEER		31. WALL CONSTRUCTION Frame	
		20. CONTRACTOR OR BUILDER R. C. B. 20 30		32. ROOF TYPE AND MATERIAL Hipped Gable/Comp. Single 63	
		21. ORIGINAL USE, IF APPARENT Single Family Residence		33. NO. OF BAYS FRONT 3 SIDE	
		22. PRESENT USE Same		34. WALL TREATMENT Clapboard/Weatherboard	
		23. OWNERSHIP PUBLIC () PRIVATE (X)		35. PLAN SHAPE Rectangular	
		24. OWNER'S NAME AND ADDRESS Donald E. Frump 1803 Jones		36. CHANGES (EXPLAIN IN NO. 42) ADDITION () ALTERED () MOVED ()	
9. COORDINATES UTM LAT LONG		25. YES () NO (X)		37. CONDITION INTERIOR EXTERIOR Excellent	
10. SITE () BUILDING (X) STRUCTURE () OBJECT ()		26. LOCAL CONTACT PERSON OR ORGANIZATION		38. PRESERVATION UNDERWAY? YES () NO (XX)	
11. ON NATIONAL REGISTER? YES () NO (X)		27. OTHER SURVEYS IN WHICH INCLUDED		39. ENDANGERED? BY WHAT? YES () NO (XX)	
12. IS IT ELIGIBLE? YES (X) NO ()				40. VISIBLE FROM PUBLIC ROAD? YES (X) NO ()	
13. PART OF ESTAB. HIST. DISTRICT? YES () NO (X)				41. DISTANCE FROM AND FRONTAGE ON ROAD	
14. DISTRICT POTENTIAL? YES (X) NO ()					
15. NAME OF ESTABLISHED DISTRICT					
42. FURTHER DESCRIPTION OF IMPORTANT FEATURES 1 1/2 story, 3 bay, asymmetrical, frame dwelling w/hipped front gable, entablature above 1st story windows, corner boards, and side elevation dormers w/shed roofs. Recessed left and center bays under verenda contain a wide 1/1 double hung window and a single door. 2 bay verenda has a projecting portico over entry bay w/front gable w/bracketed projecting verges and notched fascia. Verenda and portico supports are brick pedestals w/ square columns, open slat railing. Right bay contains paired double hung windows. 1st story has clapboard siding w/contrasting weatherboard on upper story. Gable contains centered grouping of three windows; upper sashes have mullioned lights. Windows have decorative shutters. Roof has projecting verges w/notched fascia.		PHOTO MUST BE PROVIDED		5. OTHER NAME(S)	
43. HISTORY AND SIGNIFICANCE Building permit records indicate construction in 1916 for applicant, William Hund. It has a high degree of architectural integrity and is significant as a representation of early 20th century Colonial Revival residential property type.				6. TOWNSHIP	
44. DESCRIPTION OF ENVIRONMENT AND OUTBUILDINGS In residential neighborhood primarily of ca1885-1920 buildings.				RANGE	
45. SOURCES OF INFORMATION BP# 10117-19, 6/19/16; site		46. PREPARED BY Mary Jo Winder		SECTION	
RETURN THIS FORM WHEN COMPLETED TO: OFFICE OF HISTORIC PRESERVATION P.O. BOX 176 JEFFERSON CITY, MISSOURI 65102		47. ORGANIZATION City of St. Joseph			
48. DATE		49. REVISION DATE(S)			
50. ADDITIONAL SPACE IS NEEDED, ATTACH SEPARATE SHEET(S) TO THIS FORM		3/88			



MISSOURI OFFICE OF HISTORIC PRESERVATION

ARCHITECTURAL/HISTORIC INVENTORY SURVEY FORM

BIVAS006217

1. NO. 240		4. PRESENT LOCAL NAME(S) OR DESIGNATION(S)		1. NO.
2. COUNTY Buchanan		5. OTHER NAME(S)		
3. LOCATION OF Dept. of P & Z NEGATIVES Roll #13-1				
6. SPECIFIC LEGAL LOCATION TOWNSHIP _____ RANGE _____ SECTION _____ IF CITY OR TOWN, STREET ADDRESS 1806-08 Jones		16. THEMATIC CATEGORY Architecture		2. COUNTY
7. CITY OR TOWN IF RURAL, VICINITY St. Joseph		17. DATE(S) OR PERIOD 1900		
9. DESCRIPTION OF LOCATION Legal: Lots 3 & 4, Block 7, Oliver Glass & Wilson's Addition		18. STYLE OR DESIGN Vernacular 11		
8. COORDINATES UTM LAT _____ LONG _____		19. ARCHITECT OR ENGINEER		4. PRESENT LOCAL NAME(S) OR DESIGNATION(S)
10. SITE () STRUCTURE () BUILDING (X) OBJECT ()		20. CONTRACTOR OR BUILDER		
11. ON NATIONAL REGISTER? YES () NO (X)		21. ORIGINAL USE, IF APPARENT OIA FW		
12. IS IT ELIGIBLE? YES () NO (X)		22. PRESENT USE		5. OTHER NAME(S)
13. PART OF ESTAB. HIST. DISTRICT? YES () NO (X)		23. OWNERSHIP PUBLIC () PRIVATE (X)		
14. DISTRICT POTENTIAL? YES (X) NO ()		24. OWNER'S NAME AND ADDRESS Charles A. Puett		
15. NAME OF ESTABLISHED DISTRICT		25. LOCAL CONTACT PERSON OR ORGANIZATION		6. TOWNSHIP
42. FURTHER DESCRIPTION OF IMPORTANT FEATURES		26. LOCAL CONTACT PERSON OR ORGANIZATION		
43. HISTORY AND SIGNIFICANCE Noncontributing.		27. OTHER SURVEYS IN WHICH INCLUDED		
44. DESCRIPTION OF ENVIRONMENT AND OUTBUILDINGS		28. NO. OF STORIES 1		RANGE
45. SOURCES OF INFORMATION Building Permit No. 7802, 8/27/00, M.E. Smith, Res., \$750		29. BASEMENT? YES () NO ()		
46. PREPARED BY Mary Jo Winder		30. FOUNDATION MATERIAL 01		
47. ORGANIZATION City of St. Joseph		31. WALL CONSTRUCTION UD		SECTION
48. DATE 2/88		32. ROOF TYPE AND MATERIAL HP 63 DR		
49. REVISION DATE(S)		33. NO. OF BAYS FRONT SIDE		
50. ADDITIONAL SPACE IS NEEDED, ATTACH SEPARATE SHEET(S) TO THIS FORM		34. WALL TREATMENT 01		
		35. PLAN SHAPE SQ		
		36. CHANGES (EXPLAIN IN NO. 42) ADDITION () ALTERED () MOVED ()		
		37. CONDITION INTERIOR _____ EXTERIOR _____		
		38. PRESERVATION UNDERWAY? YES () NO (X)		
		39. ENDANGERED? BY WHAT? YES () NO ()		
		40. VISIBLE FROM PUBLIC ROAD? YES (X) NO ()		
		41. DISTANCE FROM AND FRONTAGE ON ROAD		

PHOTO
MUST
BE
PROVIDED



MISSOURI OFFICE OF HISTORIC PRESERVATION

ARCHITECTURAL/HISTORIC INVENTORY SURVEY FORM

BNA5006-216

1. NO. 192		4. PRESENT LOCAL NAME(S) OR DESIGNATION(S)		1. NO.	
2. COUNTY Buchanan		5. OTHER NAME(S)			2. COUNTY
3. LOCATION OF Dept. of P & Z NEGATIVES Roll #11-3,4					
6. SPECIFIC LEGAL LOCATION TOWNSHIP _____ RANGE _____ SECTION _____ IF CITY OR TOWN, STREET ADDRESS 1809 Jones		16. THEMATIC CATEGORY Architecture		4. PRESENT LOCAL NAME(S) OR DESIGNATION(S)	
		17. DATE(S) OR PERIOD 1888			
7. CITY OR TOWN IF RURAL, VICINITY St. Joseph		18. STYLE OR DESIGN Vernacular 07		5. OTHER NAME(S)	
		19. ARCHITECT OR ENGINEER			
9. DESCRIPTION OF LOCATION Legal: Lots 21 & 22, Block 6, Oliver Glass & Wilson's Addition		20. CONTRACTOR OR BUILDER 014		6. TOWNSHIP	
		21. ORIGINAL USE, IF APPARENT 01A Single Family Residence			
9. COORDINATES UTM LAT _____ LONG _____		22. PRESENT USE Same		RANGE	
		23. OWNERSHIP PUBLIC () PRIVATE (X)			
10. SITE () STRUCTURE () BUILDING (X) OBJECT ()		24. OWNER'S NAME AND ADDRESS Allen D. Burkeybile		SECTION	
		26. LOCAL CONTACT PERSON OR ORGANIZATION			
11. ON NATIONAL REGISTER? YES () NO (X)		27. OTHER SURVEYS IN WHICH INCLUDED		4. PRESENT LOCAL NAME(S) OR DESIGNATION(S)	
12. IS IT ELIGIBLE? YES (X) NO ()		28. NO. OF STORIES 1			
13. PART OF ESTAB. HIST. DISTRICT? YES () NO (X)		29. BASEMENT? YES () NO ()		5. OTHER NAME(S)	
14. DISTRICT POTENTIAL? YES (X) NO ()		30. FOUNDATION MATERIAL 01			
15. NAME OF ESTABLISHED DISTRICT		31. WALL CONSTRUCTION Frame Wm		6. TOWNSHIP	
		32. ROOF TYPE AND MATERIAL Hip/Comp. Shingle			
		33. NO. OF BAYS FRONT 3 SIDE 63		RANGE	
		34. WALL TREATMENT Clapboard 21			
		35. PLAN SHAPE Irregular		SECTION	
		36. CHANGES (EXPLAIN IN NO. 42) ADDITION () ALTERED (X) MOVED ()			
		37. CONDITION INTERIOR _____ EXTERIOR Fair		4. PRESENT LOCAL NAME(S) OR DESIGNATION(S)	
		38. PRESERVATION UNDERWAY? YES () NO (X)			
		39. ENDANGERED? BY WHAT? YES (X) NO ()		5. OTHER NAME(S)	
		40. VISIBLE FROM PUBLIC ROAD? YES (X) NO ()			
		41. DISTANCE FROM AND FRONTAGE ON ROAD		6. TOWNSHIP	
42. FURTHER DESCRIPTION OF IMPORTANT FEATURES 1 story, 3 bay, asymmetrical, frame dwelling w/hip roof and central- ized stucco-covered brick chimney. Left bay has projecting rectangular bay window w/gable roof; it contains paired 1/1 double hung windows. Porch attached to recessed center and right bays has decorative wrought iron supports, wide entablature and flat roof; center bay has single door entry w/transom; right bay contains paired 1/1 double hung windows. Porch has been altered		PHOTO MUST BE PROVIDED		SECTION	
43. HISTORY AND SIGNIFICANCE Building permit records indicate construction in 1888 for applicant H. B. Shale. It has a moderate degree of architectural integrity and is significant as a representation of late 19th century vernacular residential property type.					
44. DESCRIPTION OF ENVIRONMENT AND OUTBUILDINGS In residential neighborhood of primarily ca1885-1920 buildings.				RANGE	
45. SOURCES OF INFORMATION BP# BB 157, 3/29/88; site					
46. PREPARED BY Mary Jo Winder		47. ORGANIZATION City of St. Joseph		SECTION	
48. DATE 2/88		49. REVISION DATE(S)			
RETURN THIS FORM WHEN COMPLETED TO: OFFICE OF HISTORIC PRESERVATION P.O. BOX 176 JEFFERSON CITY, MISSOURI 65102					

IF ADDITIONAL SPACE IS NEEDED, ATTACH SEPARATE SHEET(S) TO THIS FORM



MISSOURI OFFICE OF HISTORIC PRESERVATION

ARCHITECTURAL/HISTORIC INVENTORY SURVEY FORM

BNAS005-219

1. NO. 241		4. PRESENT LOCAL NAME(S) OR DESIGNATION(S)		1. NO.
2. COUNTY Buchanan		5. OTHER NAME(S)		
3. LOCATION OF Dept. of P & Z NEGATIVES Roll #12-24				
6. SPECIFIC LEGAL LOCATION TOWNSHIP _____ RANGE _____ SECTION _____ IF CITY OR TOWN, STREET ADDRESS 1810 Jones		16. THEMATIC CATEGORY Architecture		2. COUNTY
7. CITY OR TOWN IF RURAL, VICINITY St. Joseph		17. DATE(S) OR PERIOD c1890/1900		
9. DESCRIPTION OF LOCATION Legal: Lots 5 & 6, Block 7, Olive Glass & Wilson's Addition		18. STYLE OR DESIGN Vernacular		
		19. ARCHITECT OR ENGINEER 07		4. PRESENT LOCAL NAME(S) OR DESIGNATION(S)
		20. CONTRACTOR OR BUILDER 04		
		21. ORIGINAL USE, IF APPARENT 01A		
		22. PRESENT USE		5. OTHER NAME(S)
		23. OWNERSHIP PUBLIC () PRIVATE (X)		
		24. OWNER'S NAME AND ADDRESS Glen Byous 1810 Jones		
9. COORDINATES UTM LAT _____ LONG _____		25. YES () NO (X)		6. TOWNSHIP
10. SITE () BUILDING (X) STRUCTURE () OBJECT ()		26. LOCAL CONTACT PERSON OR ORGANIZATION		
11. ON NATIONAL REGISTER? YES () NO (X) 12. IS IT ELIGIBLE? YES () NO (X)		27. OTHER SURVEYS IN WHICH INCLUDED		
13. PART OF ESTAB. HIST. DISTRICT? YES () NO (X) 14. DISTRICT POTENTIAL? YES (X) NO ()				RANGE
15. NAME OF ESTABLISHED DISTRICT				
42. FURTHER DESCRIPTION OF IMPORTANT FEATURES		<div style="border: 1px solid black; padding: 20px; width: 100%;"> PHOTO MUST BE PROVIDED </div>		
43. HISTORY AND SIGNIFICANCE Noncontributing				
44. DESCRIPTION OF ENVIRONMENT AND OUTBUILDINGS				
45. SOURCES OF INFORMATION Building Permit No. 7862, 9/24/00 Building Permit for auxilary buildings - 1888				SECTION
46. PREPARED BY Mary Jo Winder				
47. ORGANIZATION City of St. Joseph				
48. DATE 49. REVISION DATE(S)				
RETURN THIS FORM WHEN COMPLETED TO: OFFICE OF HISTORIC PRESERVATION P.O. BOX 176 JEFFERSON CITY, MISSOURI 65102 IF ADDITIONAL SPACE IS NEEDED, ATTACH SEPARATE SHEET(S) TO THIS FORM				



MISSOURI OFFICE OF HISTORIC PRESERVATION

ARCHITECTURAL/HISTORIC INVENTORY SURVEY FORM

BNA-5006-220

1. NO. 193		4. PRESENT LOCAL NAME(S) OR DESIGNATION(S)		1. NO.
2. COUNTY		5. OTHER NAME(S)		
3. LOCATION OF Dept. of P & Z NEGATIVES Roll #11-5				
6. SPECIFIC LEGAL LOCATION TOWNSHIP _____ RANGE _____ SECTION _____ IF CITY OR TOWN, STREET ADDRESS 1811 Jones		16. THEMATIC CATEGORY Architecture		2. COUNTY
7. CITY OR TOWN IF RURAL, VICINITY St. Joseph		17. DATE(S) OR PERIOD ca. 1860		
8. DESCRIPTION OF LOCATION Legal: Lot 18 & part Lot 19, Block 6, Oliver Glass & Wilson's Addition		18. STYLE OR DESIGN Vernacular/Greek Revival		
9. COORDINATES UTM LAT _____ LONG _____		19. ARCHITECT OR ENGINEER		4. PRESENT LOCAL NAME(S) OR DESIGNATION(S)
10. SITE () STRUCTURE () BUILDING (X) OBJECT ()		20. CONTRACTOR OR BUILDER FW		
11. ON NATIONAL REGISTER? YES () NO (X)		21. ORIGINAL USE, IF APPARENT Single Family Residence		
12. IS IT ELIGIBLE? YES (X) NO ()		22. PRESENT USE Same		5. OTHER NAME(S)
13. PART OF ESTAB. HIST. DISTRICT? YES () NO (X)		23. OWNERSHIP PUBLIC () PRIVATE (X)		
14. DISTRICT YES (X) POTENTIAL? NO ()		24. OWNER'S NAME AND ADDRESS IF KNOWN		
15. NAME OF ESTABLISHED DISTRICT		25. OPEN TO PUBLIC? YES () NO (X)		6. TOWNSHIP
42. FURTHER DESCRIPTION OF IMPORTANT FEATURES Two story, two bay, asymmetrical, frame dwelling with hip roof with projecting front gable. Left bay contains paired 2/2 double hung windows, both stories; right bay has single door with transom with 2/2 window on second story with enframed gable above it. Porch attached to front elevation (south) has modern wrought iron supports, molded entablature and flat roof with pediment above entry bay.		26. LOCAL CONTACT PERSON OR ORGANIZATION		
43. HISTORY AND SIGNIFICANCE Asphalt siding probably applied ca. 1930. There are no relevant building permit records for this dwelling; however, stylistic features indicate construction ca. 1860. It has a high degree of architectural integrity and is significant as a representation of mid 19th century vernacular Greek Revival residential property type.		27. OTHER SURVEYS IN WHICH INCLUDED		
44. DESCRIPTION OF ENVIRONMENT AND OUTBUILDINGS In residential neighborhood primarily of ca. 1885-1920 buildings.		41. DISTANCE FROM AND FRONTAGE ON ROAD		RANGE
45. SOURCES OF INFORMATION Buchanan County Record of Deeds; site No building permit. 1911 Sanborn Map		46. PREPARED BY Mary Jo Winder		
RETURN THIS FORM WHEN COMPLETED TO: OFFICE OF HISTORIC PRESERVATION P.O. BOX 176 JEFFERSON CITY, MISSOURI 65102 PH. 314-751-4096		47. ORGANIZATION City of St. Joseph		
IF ADDITIONAL SPACE IS NEEDED, ATTACH SEPARATE SHEET(S) TO THIS FORM		48. DATE 5/88		SECTION
		49. REVISION DATE(S)		



MISSOURI OFFICE OF HISTORIC PRESERVATION

ARCHITECTURAL/HISTORIC INVENTORY SURVEY FORM

BWAS006-221

1. NO. 242		4. PRESENT LOCAL NAME(S) OR DESIGNATION(S)		1. NO.
2. COUNTY Buchanan		5. OTHER NAME(S)		
3. LOCATION OF Dept. of P & Z NEGATIVES Roll #12-23				
6. SPECIFIC LEGAL LOCATION TOWNSHIP _____ RANGE _____ SECTION _____ IF CITY OR TOWN, STREET ADDRESS 1812 Jones		16. THEMATIC CATEGORY Architecture		2. COUNTY
7. CITY OR TOWN IF RURAL, VICINITY St. Joseph		17. DATE(S) OR PERIOD 1888/c1940		
8. DESCRIPTION OF LOCATION Legal: Lot 7, Block 7, Oliver Glass & Wilson's Addition		18. STYLE OR DESIGN Vernacular 07		
9. COORDINATES UTM LAT _____ LONG _____		19. ARCHITECT OR ENGINEER		4. PRESENT LOCAL NAME(S) OR DESIGNATION(S)
10. SITE () STRUCTURE () BUILDING (X) OBJECT ()		20. CONTRACTOR OR BUILDER		
11. ON NATIONAL REGISTER? YES () NO (X)		21. ORIGINAL USE, IF APPARENT		
12. IS IT ELIGIBLE? YES () NO (X)		22. PRESENT USE OIA OH		5. OTHER NAME(S)
13. PART OF ESTAB. HIST. DISTRICT? YES () NO (X)		23. OWNERSHIP PUBLIC () PRIVATE (X)		
14. DISTRICT POTENTIAL? YES (X) NO ()		24. OWNER'S NAME AND ADDRESS Stephen R. Guthery		
15. NAME OF ESTABLISHED DISTRICT		25. YES () NO (X)		6. TOWNSHIP
42. FURTHER DESCRIPTION OF IMPORTANT FEATURES		26. LOCAL CONTACT PERSON OR ORGANIZATION		
43. HISTORY AND SIGNIFICANCE Noncontributing		27. OTHER SURVEYS IN WHICH INCLUDED		
44. DESCRIPTION OF ENVIRONMENT AND OUTBUILDINGS		28. NO. OF STORIES (-)		RANGE
45. SOURCES OF INFORMATION Building Permit No. C169, 8/29/88, Geo. E. McIninch, Res., \$800		29. BASEMENT? YES () NO ()		
46. PREPARED BY Mary Jo Winder		30. FOUNDATION MATERIAL D1		
47. ORGANIZATION City of St. Joseph		31. WALL CONSTRUCTION WU		SECTION
48. DATE		32. ROOF TYPE AND MATERIAL 16 63		
49. REVISION DATE(S)		33. NO. OF BAYS FRONT SIDE		
43. ADDITIONAL SPACE IS NEEDED, ATTACH SEPARATE SHEET(S) TO THIS FORM		34. WALL TREATMENT 01		
		35. PLAN SHAPE LS		
		36. CHANGES (EXPLAIN IN NO. 42) ADDITION () ALTERED () MOVED ()		
		37. CONDITION INTERIOR EXTERIOR		
		38. PRESERVATION UNDERWAY? YES () NO ()		
		39. ENDANGERED? BY WHAT? YES () NO ()		
		40. VISIBLE FROM PUBLIC ROAD? YES (X) NO ()		
		41. DISTANCE FROM AND FRONTAGE ON ROAD		
		PHOTO MUST BE PROVIDED		



MISSOURI OFFICE OF HISTORIC PRESERVATION

ARCHITECTURAL/HISTORIC INVENTORY SURVEY FORM

BNA-006-222

1. NO. 243		4. PRESENT LOCAL NAME(S) OR DESIGNATION(S)		1. NO.
2. COUNTY Buchanan		5. OTHER NAME(S)		
3. LOCATION OF NEGATIVES Dept. of P & Z Roll #12-22				2. COUNTY
6. SPECIFIC LEGAL LOCATION TOWNSHIP _____ RANGE _____ SECTION _____ IF CITY OR TOWN, STREET ADDRESS 1814-16 Jones		16. THEMATIC CATEGORY Architecture		
7. CITY OR TOWN IF RURAL, VICINITY St. Joseph		17. DATE(S) OR PERIOD 1888		4. PRESENT LOCAL NAME(S) OR DESIGNATION(S)
9. DESCRIPTION OF LOCATION Legal: Lot 7, Block 7, Oliver Glass & Wilson's Addition		18. STYLE OR DESIGN 50 59 Vernacular/Colonial Revival		
		19. ARCHITECT OR ENGINEER		5. OTHER NAME(S)
		20. CONTRACTOR OR BUILDER MS		
		21. ORIGINAL USE, IF APPARENT Multi-family residence 01B		
		22. PRESENT USE Same		
9. COORDINATES UTM LAT _____ LONG _____		23. OWNERSHIP PUBLIC () PRIVATE (X)		6. TOWNSHIP
10. SITE () BUILDING (X) STRUCTURE () OBJECT ()		24. OWNER'S NAME AND ADDRESS Roger E. Baker		
11. ON NATIONAL REGISTER? YES () NO (X)		25. YES () NO (X)		RANGE
12. IS IT ELIGIBLE? YES (X) NO ()		26. LOCAL CONTACT PERSON OR ORGANIZATION		
13. PART OF ESTAB. HIST. DISTRICT? YES () NO (X)		27. OTHER SURVEYS IN WHICH INCLUDED		SECTION
14. DISTRICT POTENTIAL? YES (X) NO ()				
15. NAME OF ESTABLISHED DISTRICT		28. NO. OF STORIES 2		4. PRESENT LOCAL NAME(S) OR DESIGNATION(S)
		29. BASEMENT? YES () NO ()		
		30. FOUNDATION MATERIAL 01		5. OTHER NAME(S)
		31. WALL CONSTRUCTION Frame wu		
		32. ROOF TYPE AND MATERIAL Hip/Comp. Shingle		6. TOWNSHIP
		33. NO. OF BAYS 4P 63 FRONT 6 SIDE		
		34. WALL TREATMENT Clapboard 31		RANGE
		35. PLAN SHAPE Rectangular		
		36. CHANGES (EXPLAIN IN NO. 42) ADDITION () ALTERED () MOVED ()		SECTION
		37. CONDITION INTERIOR _____ EXTERIOR Fair		
		38. PRESERVATION UNDERWAY? YES () NO (X)		4. PRESENT LOCAL NAME(S) OR DESIGNATION(S)
		39. ENDANGERED? BY WHAT? YES (X) NO () Poor Maintenance		
		40. VISIBLE FROM PUBLIC ROAD? YES (X) NO ()		5. OTHER NAME(S)
		41. DISTANCE FROM AND FRONTAGE ON ROAD		
42. FURTHER DESCRIPTION OF IMPORTANT FEATURES 2 story, 6 bay, symmetrical, frame dwelling w/hip roof w/twin gables and molded, boxed cornice. 2 story porch attached to front elevation (north) has wood Tuscan columns that support entablature and flat roof; upper story porch has openslat railing. 1st, 3rd, 4th and 6th bays contain single doors w/fluted side frames. 2nd and 5th bays contain picture windows. 4 bay 2nd story has paired 2/2 windows in end bays and single doors in center two bays.		PHOTO MUST BE PROVIDED		6. TOWNSHIP
43. HISTORY AND SIGNIFICANCE Gable walls have wood shingle siding and contain small openings.				
44. DESCRIPTION OF ENVIRONMENT AND OUTBUILDINGS In residential neighborhood primarily of ca1885-1920 buildings.				RANGE
45. SOURCES OF INFORMATION BP# C 169, 8/29/88; site				
46. PREPARED BY Mary Jo Winder				SECTION
47. ORGANIZATION City of St. Joseph				
48. DATE 3/88		49. REVISION DATE(S)		4. PRESENT LOCAL NAME(S) OR DESIGNATION(S)
RETURN THIS FORM WHEN COMPLETED TO: OFFICE OF HISTORIC PRESERVATION P.O. BOX 176 JEFFERSON CITY, MISSOURI 65102				

IF ADDITIONAL SPACE IS NEEDED, ATTACH SEPARATE SHEET(S) TO THIS FORM



MISSOURI OFFICE OF HISTORIC PRESERVATION

ARCHITECTURAL/HISTORIC INVENTORY SURVEY FORM

BNA5006-223

1. NO. 194		4. PRESENT LOCAL NAME(S) OR DESIGNATION(S)		1. NO.
2. COUNTY Buchanan		5. OTHER NAME(S)		
3. LOCATION OF Dept. of P & Z NEGATIVES Roll #11-6				2. COUNTY
6. SPECIFIC LEGAL LOCATION TOWNSHIP _____ RANGE _____ SECTION _____ IF CITY OR TOWN, STREET ADDRESS 1815 Jones		16. THEMATIC CATEGORY Architecture		
7. CITY OR TOWN IF RURAL, VICINITY St. Joseph		17. DATE(S) OR PERIOD c.1860		4. PRESENT LOCAL NAME(S) OR DESIGNATION(S)
9. DESCRIPTION OF LOCATION Legal: Lot 18, Block 6, Oliver, Glass & Wilson's Addition		18. STYLE OR DESIGN Vernacular/Italianate 49		
8. COORDINATES UTM LAT _____ LONG _____		19. ARCHITECT OR ENGINEER		5. OTHER NAME(S)
10. SITE () STRUCTURE () BUILDING (X) OBJECT ()		20. CONTRACTOR OR BUILDER DB		
11. ON NATIONAL REGISTER? YES () NO (X)		21. ORIGINAL USE, IF APPARENT Single Family Residence		6. TOWNSHIP
12. IS IT ELIGIBLE? YES (X) NO ()		22. PRESENT USE Same		
13. PART OF ESTAB. HIST. DISTRICT? YES () NO (X)		23. OWNERSHIP PUBLIC () PRIVATE (X)		RANGE
14. DISTRICT POTENTIAL? YES (X) NO ()		24. OWNER'S NAME AND ADDRESS IF KNOWN Walter Hughes		
15. NAME OF ESTABLISHED DISTRICT		25. OPEN TO PUBLIC? YES () NO (X)		SECTION
		26. LOCAL CONTACT PERSON OR ORGANIZATION		
42. FURTHER DESCRIPTION OF IMPORTANT FEATURES 1 story, 3 bay, asymmetrical, stucco-covered brick dwelling w/hip and front gable roof forms and centralized, brick chimney. Recessed left bay is in south wall of rear portion of building; it contains a 1/1 double hung window w/arched brick lintel and stone sill. Center bay, recessed under small porch w/open railing and square wood corner column w/capital that supports a wide entablature and flat roof, contains a small single light window (this bay and the porch		27. OTHER SURVEYS IN WHICH INCLUDED		46. PREPARED BY Mary Jo Winder
43. HISTORY AND SIGNIFICANCE are probably ca1900 additions). Right bay is front gable wing and contains paired, 18 light windows (fixed ?) within arched opening w/brick hoodmold and incised arch infill. Small, vented opening centered in gable wall. Stucco is probably a later alteration.		40. VISIBLE FROM PUBLIC ROAD? YES (X) NO ()		
43. Building permit records indicate removal of a barn on the property in 1887 for applicant, F. H. Wibber, therefore, this dwelling was likely in place at that time. Stylistic features are those of a ca1860 dwelling. It has a moderate-high degree of architectural integrity and is significant as a representation of vernacular Italianate residential property type.		41. DISTANCE FROM AND FRONTAGE ON ROAD		47. ORGANIZATION City of St. Joseph
44. DESCRIPTION OF ENVIRONMENT AND OUTBUILDINGS In residential neighborhood primarily of ca1885-1920 buildings.		48. DATE 4/88		
45. SOURCES OF INFORMATION Building Permit files; Buchanan County Record of Deeds office; site 1911 Sanborn Map		49. REVISION DATE(S)		
RETURN THIS FORM WHEN COMPLETED TO: OFFICE OF HISTORIC PRESERVATION P.O. BOX 176 JEFFERSON CITY, MISSOURI 65102				

IF ADDITIONAL SPACE IS NEEDED, ATTACH SEPARATE SHEET(S) TO THIS FORM



MISSOURI OFFICE OF HISTORIC PRESERVATION

ARCHITECTURAL/HISTORIC INVENTORY SURVEY FORM

BNA 50X 274

1. NO. 195		4. PRESENT LOCAL NAME(S) OR DESIGNATION(S)		1. NO.	
2. COUNTY Buchanan		5. OTHER NAME(S)			2. COUNTY
3. LOCATION OF Dept. of P & Z NEGATIVES Roll #11-7					
6. SPECIFIC LEGAL LOCATION TOWNSHIP _____ RANGE _____ SECTION _____ IF CITY OR TOWN, STREET ADDRESS 1817 Jones		16. THEMATIC CATEGORY Architecture		4. PRESENT LOCAL NAME(S) OR DESIGNATION(S)	
7. CITY OR TOWN St. Joseph IF RURAL, VICINITY		17. DATE(S) OR PERIOD c. 1860			
9. DESCRIPTION OF LOCATION Legal: Lot 17, Block 6, Oliver, Glass & Wilson's Addition		18. STYLE OR DESIGN Greek Revival/Shotgun 19		5. OTHER NAME(S)	
		19. ARCHITECT OR ENGINEER			
9. COORDINATES UTM LAT _____ LONG _____		20. CONTRACTOR OR BUILDER Fu		6. TOWNSHIP	
		21. ORIGINAL USE, IF APPARENT OIA Single Family Residence			
10. SITE () STRUCTURE () BUILDING (X) OBJECT ()		22. PRESENT USE Same		RANGE	
		23. OWNERSHIP PUBLIC () PRIVATE (X)			
11. ON NATIONAL REGISTER? YES () NO (X)		24. OWNER'S NAME AND ADDRESS IF KNOWN Alan J. Miller 2702 North Pass		SECTION	
		25. OPEN TO PUBLIC? YES () NO (X)			
12. IS IT ELIGIBLE? YES (X) NO ()		26. LOCAL CONTACT PERSON OR ORGANIZATION		4. PRESENT LOCAL NAME(S) OR DESIGNATION(S)	
13. PART OF ESTAB. HIST. DISTRICT? YES () NO (X)		27. OTHER SURVEYS IN WHICH INCLUDED			
14. DISTRICT POTENTIAL? YES (X) NO ()		28. NO. OF STORIES 1		5. OTHER NAME(S)	
15. NAME OF ESTABLISHED DISTRICT		29. BASEMENT? YES () NO ()			
42. FURTHER DESCRIPTION OF IMPORTANT FEATURES 1 story, 2 bay, frame "shotgun" dwelling w/front gable roof and centralized, brick chimney. Porch attached to front elevation (south) has square posts w/capitals that support a narrow entablature and hip roof. Single door w/transom in left bay and 2/2 (?) double hung window in right bay are within plain frames w/narrow cornices. Alterations are entry doors and shutters.		30. FOUNDATION MATERIAL 01		6. TOWNSHIP	
		31. WALL CONSTRUCTION Frame			
43. HISTORY AND SIGNIFICANCE First building permit issued for the property is in 1921 to J. W. Lettrell; however, stylistic features indicate construction date of ca1860. It has a high degree of architectural integrity and is significant as a representation of mid-late 19th century vernacular residential property type w/Greek Revival influence.		32. ROOF TYPE AND MATERIAL Gable/Comp. Shingle		RANGE	
		33. NO. OF BAYS FRONT 2 SIDE			
Note: City Directory of 1868-69 and 1877 record Charles Howe, a brickmason, residing on the north side of Jones between 17th and 18th. Also there is record of deed transfer to Mary Hudnut from Howe (N/D) on the property.		34. WALL TREATMENT Clapboard		SECTION	
		35. PLAN SHAPE Rectangular			
44. DESCRIPTION OF ENVIRONMENT AND OUTBUILDINGS In residential neighborhood primarily of ca1885-1920 buildings.		36. CHANGES (EXPLAIN IN NO. 42) ADDITION () ALTERED () MOVED ()		4. PRESENT LOCAL NAME(S) OR DESIGNATION(S)	
		37. CONDITION INTERIOR _____ EXTERIOR Good			
45. SOURCES OF INFORMATION Building Permit files; Buchanan County Record of Deeds Office; site 1911 Sanborn Map		38. PRESERVATION UNDERWAY? YES () NO (X)		5. OTHER NAME(S)	
		39. ENDANGERED? BY WHAT? YES () NO (X)			
RETURN THIS FORM WHEN COMPLETED TO: OFFICE OF HISTORIC PRESERVATION P.O. BOX 176 JEFFERSON CITY, MISSOURI 65102		40. VISIBLE FROM PUBLIC ROAD? YES (X) NO ()		6. TOWNSHIP	
		41. DISTANCE FROM AND FRONTAGE ON ROAD			
46. ADDITIONAL SPACE IS NEEDED, ATTACH SEPARATE SHEET(S) TO THIS FORM		46. PREPARED BY Mary Jo Winder		RANGE	
		47. ORGANIZATION City of St. Joseph			
		48. DATE 4/88		SECTION	
		49. REVISION DATE(S)			



MISSOURI OFFICE OF HISTORIC PRESERVATION

ARCHITECTURAL/HISTORIC INVENTORY SURVEY FORM

BN 15006-225

1. NO. 244		4. PRESENT LOCAL NAME(S) OR DESIGNATION(S)		1. NO.
2. COUNTY Buchanan		5. OTHER NAME(S)		
3. LOCATION OF Dept. of P & Z NEGATIVES Roll #12-21				2. COUNTY
6. SPECIFIC LEGAL LOCATION TOWNSHIP _____ RANGE _____ SECTION _____ IF CITY OR TOWN, STREET ADDRESS 1818-20 Jones		16. THEMATIC CATEGORY Architecture		
7. CITY OR TOWN IF RURAL, VICINITY St. Joseph		17. DATE(S) OR PERIOD c1870/1891		4. PRESENT LOCAL NAME(S) OR DESIGNATION(S)
8. DESCRIPTION OF LOCATION Legal: Lots 8 & 9, Block 7, Oliver Glass & Wilson's Addition		18. STYLE OR DESIGN 40 51 Italianate/Queen Anne		
9. COORDINATES UTM LAT _____ LONG _____		19. ARCHITECT OR ENGINEER 20		5. OTHER NAME(S)
10. SITE () STRUCTURE () BUILDING (X) OBJECT ()		20. CONTRACTOR OR BUILDER OB OB		
11. ON NATIONAL REGISTER? YES () NO (X)		21. ORIGINAL USE, IF APPARENT Duplex		6. TOWNSHIP
12. IS IT ELIGIBLE? YES (X) NO ()		22. PRESENT USE Duplex		
13. PART OF ESTAB. HIST. DISTRICT? YES () NO (X)		23. OWNERSHIP PUBLIC () PRIVATE (X)		RANGE
14. DISTRICT POTENTIAL? YES (X) NO ()		24. OWNER'S NAME AND ADDRESS Eugene E. Burnam		
15. NAME OF ESTABLISHED DISTRICT		25. YES () NO (X)		SECTION
42. FURTHER DESCRIPTION OF IMPORTANT FEATURES 1 story, 4 bay, symmetrical, brick dwelling w/truncated hip roof w/ molded boxed cornice, twin gables and centralized, brick chimney. End bays are recessed under small flat roof porches w/turned posts and spindled friezes; they contain single doors w/transoms (one is covered). Center bays have slight projections that are topped w/gable roof; they contain paired 1/1 double hung window units; openings have stone sills and brick lintels. A smaller gable w/arched vent opening is centered between larger gables.		26. LOCAL CONTACT PERSON OR ORGANIZATION		
43. HISTORY AND SIGNIFICANCE Building permit records indicate construction of a residence addition in 1891 for applicant Ella G. Sherwood; however, the dwelling has stylistic features of ca1870. It has a high degree of architectural integrity and is significant as a representation of vernacular Italianate residential property type.		27. OTHER SURVEYS IN WHICH INCLUDED		
44. DESCRIPTION OF ENVIRONMENT AND OUTBUILDINGS In residential neighborhood primarily of ca1885-1920 buildings.		28. NO. OF STORIES 1		
45. SOURCES OF INFORMATION BP# 1656, 5/7/91; site 1911 Sanborn Map		29. BASEMENT? YES () NO ()		
RETURN THIS FORM WHEN COMPLETED TO: OFFICE OF HISTORIC PRESERVATION P.O. BOX 176 JEFFERSON CITY, MISSOURI 65102		30. FOUNDATION MATERIAL 01		
3. ADDITIONAL SPACE IS NEEDED, ATTACH SEPARATE SHEET(S) TO THIS FORM		31. WALL CONSTRUCTION Brick LB		
		32. ROOF TYPE AND MATERIAL Trunc. Hip/Comp. Shingle		
		33. NO. OF BAYS FRONT 4 SIDE		
		34. WALL TREATMENT Painted/Stretcher		
		35. PLAN SHAPE Irregular		
		36. CHANGES (EXPLAIN IN NO. 42) ADDITION () ALTERED () MOVED ()		
		37. CONDITION INTERIOR _____ EXTERIOR Fair		
		38. PRESERVATION UNDERWAY? YES () NO (X)		
		39. ENDANGERED? BY WHAT? YES (X) NO () Poor Maintenance		
		40. VISIBLE FROM PUBLIC ROAD? YES (X) NO ()		
		41. DISTANCE FROM AND FRONTAGE ON ROAD		
		PHOTO MUST BE PROVIDED		
		46. PREPARED BY Mary Jo Winder		
		47. ORGANIZATION City of St. Joseph		
		48. DATE 3/88		
		49. REVISION DATE(S)		



MISSOURI OFFICE OF HISTORIC PRESERVATION

ARCHITECTURAL/HISTORIC INVENTORY SURVEY FORM

BWP5006-226

1. NO. 196		4. PRESENT LOCAL NAME(S) OR DESIGNATION(S)		1. NO.	
2. COUNTY Buchanan		5. OTHER NAME(S)			2. COUNTY
3. LOCATION OF Dept. of P & Z NEGATIVES Roll #11-8					
6. SPECIFIC LEGAL LOCATION TOWNSHIP _____ RANGE _____ SECTION _____ IF CITY OR TOWN, STREET ADDRESS 1819 Jones		16. THEMATIC CATEGORY Architecture		4. PRESENT LOCAL NAME(S) OR DESIGNATION(S)	
7. CITY OR TOWN St. Joseph IF RURAL, VICINITY		17. DATE(S) OR PERIOD c.1860			
9. DESCRIPTION OF LOCATION Legal: Lot 16, Block 6, Oliver Glass & Wilson's Additon		18. STYLE OR DESIGN Vernacular/Gothic 49			
9. COORDINATES UTM LAT _____ LONG _____		19. ARCHITECT OR ENGINEER		5. OTHER NAME(S)	
		20. CONTRACTOR OR BUILDER 30) OB			
		21. ORIGINAL USE, IF APPARENT Single Family Residence DA			
		22. PRESENT USE Same			
10. SITE () BUILDING (X) STRUCTURE () OBJECT ()		23. OWNERSHIP PUBLIC () PRIVATE (X)		6. TOWNSHIP	
		24. OWNER'S NAME AND ADDRESS IF KNOWN Donald George 3607 South 26th			
11. ON NATIONAL REGISTER? YES () NO (X)		25. OPEN TO PUBLIC? YES () NO (X)		RANGE	
12. IS IT ELIGIBLE? YES (X) NO ()		26. LOCAL CONTACT PERSON OR ORGANIZATION			
13. PART OF ESTAB. HIST. DISTRICT? YES () NO (X)		27. OTHER SURVEYS IN WHICH INCLUDED		SECTION	
14. DISTRICT POTENTIAL? YES (X) NO ()		28. NO. OF STORIES 1			
15. NAME OF ESTABLISHED DISTRICT		29. BASEMENT? YES (X) NO ()			
42. FURTHER DESCRIPTION OF IMPORTANT FEATURES 1 story, 2 bay, asymmetrical, brick dwelling w/hip roof w/molded, boxed cornice and centralized brick chimney. Left bay contains paired 2/2 double hung windows within arched openings that have brick hoodmolds. Recessed right bay contains a single door w/transom and is sheltered by a frame porch w/open railing, carpenter Gothic ornament and flat roof. Exterior brick walls are painted.		30. FOUNDATION MATERIAL Brick 30			
		31. WALL CONSTRUCTION Brick LB			
		32. ROOF TYPE AND MATERIAL Hip/Comp. Shingle			
		33. NO. OF BAYS FRONT 2 SIDE			
43. HISTORY AND SIGNIFICANCE There is no record of a building permit for this property. First known owner was Ino F. Taylor who deeded the property to Joseph Thompson in 1891. Features of the dwelling indicate, however, that it was constructed ca1860. It has a high degree of architectural integrity and is significant as a representation of mid-19th century vernacular Gothic/Italianate residential property type.		34. WALL TREATMENT Stretcher/Painted			
		35. PLAN SHAPE "L"			
		36. CHANGES (EXPLAIN IN NO. 42) ADDITION () ALTERED () MOVED ()			
		37. CONDITION INTERIOR _____ EXTERIOR Good			
44. DESCRIPTION OF ENVIRONMENT AND OUTBUILDINGS In residential neighborhood primarily of ca1885-1920 buildings.		38. PRESERVATION UNDERWAY? YES () NO (X)			
		39. ENDANGERED? BY WHAT? YES (X) NO ()			
		40. VISIBLE FROM PUBLIC ROAD? YES (X) NO ()			
		41. DISTANCE FROM AND FRONTAGE ON ROAD			
45. SOURCES OF INFORMATION Buchanan County Record of Deeds Office, 1891 City Directory; site 1911 Sanborn Map		46. PREPARED BY Mary Jo Winder			
RETURN THIS FORM WHEN COMPLETED TO: OFFICE OF HISTORIC PRESERVATION P.O. BOX 176 JEFFERSON CITY, MISSOURI 65102		47. ORGANIZATION City of St. Joseph			
48. DATE 4/88		49. REVISION DATE(S)			



MISSOURI OFFICE OF HISTORIC PRESERVATION

ARCHITECTURAL/HISTORIC INVENTORY SURVEY FORM

BP# A 205-227

1. NO. 245		4. PRESENT LOCAL NAME(S) OR DESIGNATION(S)		1. NO.
2. COUNTY Buchanan		5. OTHER NAME(S)		
3. LOCATION OF Dept. of P & Z NEGATIVES Roll #12-20				2. COUNTY
6. SPECIFIC LEGAL LOCATION TOWNSHIP _____ RANGE _____ SECTION _____ IF CITY OR TOWN, STREET ADDRESS 1822 Jones		16. THEMATIC CATEGORY Architecture		
7. CITY OR TOWN IF RURAL, VICINITY St. Joseph		17. DATE(S) OR PERIOD 1889		4. PRESENT LOCAL NAME(S) OR DESIGNATION(S)
9. DESCRIPTION OF LOCATION Legal: Lot 10 & part Lot 11, Block 7, Oliver Glass & Wilsons Addition		18. STYLE OR DESIGN Eclectic/Vernacular 40 49		
11. ON NATIONAL REGISTER? YES () NO (X)		19. ARCHITECT OR ENGINEER 20		5. OTHER NAME(S)
12. IS IT ELIGIBLE? YES (X) NO ()		20. CONTRACTOR OR BUILDER ms st		
13. PART OF ESTAB. HIST. DISTRICT? YES () NO (X)		21. ORIGINAL USE, IF APPARENT Single Family Residence		6. TOWNSHIP
14. DISTRICT POTENTIAL? YES (X) NO ()		22. PRESENT USE Multi-family residence		
15. NAME OF ESTABLISHED DISTRICT		23. OWNERSHIP PUBLIC () PRIVATE (X)		RANGE
		24. OWNER'S NAME AND ADDRESS Carl Moore 1822 Jones		
10. SITE () BUILDING (X) STRUCTURE () OBJECT ()		25. YES () NO (X)		SECTION
		26. LOCAL CONTACT PERSON OR ORGANIZATION		
27. OTHER SURVEYS IN WHICH INCLUDED		28. NO. OF STORIES 2		29. BASEMENT? YES () NO ()
		29. FOUNDATION MATERIAL 01		
		30. WALL CONSTRUCTION Frame		31. ROOF TYPE AND MATERIAL Hip & Gable/Comp. Shingle
		32. NO. OF BAYS FRONT 4 SIDE		
		33. WALL TREATMENT Aluminum Siding 55		34. PLAN SHAPE Irregular
		35. CHANGES (EXPLAIN IN NO. 42) ADDITION () ALTERED (XX) MOVED ()		
		36. CONDITION INTERIOR _____ EXTERIOR Fair		37. PRESERVATION UNDERWAY? YES () NO (XX)
		38. ENDANGERED? BY WHAT? YES (XX) NO ()		
		39. VISIBLE FROM PUBLIC ROAD? YES (X) NO ()		40. DISTANCE FROM AND FRONTAGE ON ROAD
		41. PHOTO MUST BE PROVIDED		
42. FURTHER DESCRIPTION OF IMPORTANT FEATURES 2 story, 4 bay, asymmetrical, frame dwelling w/hip roof and front gable wing w/boxed cornices and side and centralized chimneys. 2 story porch attached to 2 recessed left bays has square wood columns (1st story columns have brick, 2nd has wood pedestals) and wrought iron railings (an alteration). 1st bay contains 1/1 double hung window (both stories); 2nd bay has door w/transom on 1st, window on 2nd. 3rd bay has centered polygonal "bay window" on 1st story w/paired 9/9 double hung windows in center and arched 1/1 units in sides, and a bracketed, hip roof. Paired 9/9 double hung windows centered above are topped w/paneling; enframed unit continues to ornamental vertical slats and sunburst design in gable peak. 4th bay has single door w/transom that is sheltered by hood supported by turned posts; small diamond window centered above; bay terminates w/flat roof w/cornice. Asbestos siding a later alteration.				
43. HISTORY AND SIGNIFICANCE Building permit records indicate construction in 1889 for applicant, Dr. D.S.E. Sherwood. It has a moderate-high degree of architectural integrity and is significant as a representation of late 19th century vernacular residential property type w/influences of period styles (primarily Colonial Revival and Queen Anne).				
44. DESCRIPTION OF ENVIRONMENT AND OUTBUILDINGS In residential neighborhood primarily of ca1885-1920 buildings.				
45. SOURCES OF INFORMATION BP# A 205, 4/3/89; site 1911 Sanborn Map		46. PREPARED BY Mary Jo Winder		
RETURN THIS FORM WHEN COMPLETED TO: OFFICE OF HISTORIC PRESERVATION P.O. BOX 176 JEFFERSON CITY, MISSOURI 65102		47. ORGANIZATION City of St. Joseph		
48. DATE 3/88		49. REVISION DATE(S)		



MISSOURI OFFICE OF HISTORIC PRESERVATION

ARCHITECTURAL/HISTORIC INVENTORY SURVEY FORM

6NA-006-224

1. NO. 197		4. PRESENT LOCAL NAME(S) OR DESIGNATION(S)		1. NO.
2. COUNTY Buchanan		5. OTHER NAME(S)		
3. LOCATION OF Dept. of P & Z NEGATIVES Roll #11-9				4. PRESENT LOCAL NAME(S) OR DESIGNATION(S)
6. SPECIFIC LEGAL LOCATION TOWNSHIP _____ RANGE _____ SECTION _____ IF CITY OR TOWN, STREET ADDRESS 181 ²³ Jones Street		16. THEMATIC CATEGORY Architecture	28. NO. OF STORIES	
7. CITY OR TOWN IF RURAL, VICINITY St. Joseph		17. DATE(S) OR PERIOD Pre 1887	29. BASEMENT? YES () NO ()	6. TOWNSHIP
9. DESCRIPTION OF LOCATION Legal: Lot 16, Block 6, Oliver, Glass & Wilson's Add.		18. STYLE OR DESIGN 49	30. FOUNDATION MATERIAL 01	
9. COORDINATES UTM LAT _____ LONG _____		19. ARCHITECT OR ENGINEER	31. WALL CONSTRUCTION	SECTION
10. SITE () STRUCTURE () BUILDING (X) OBJECT ()		20. CONTRACTOR OR BUILDER OIA	32. ROOF TYPE AND MATERIAL GB	
11. ON NATIONAL REGISTER? YES () NO (X)		21. ORIGINAL USE, IF APPARENT	33. NO. OF BAYS FRONT SIDE	
12. IS IT ELIGIBLE? YES () NO (X)		22. PRESENT USE	34. WALL TREATMENT 01	
13. PART OF ESTAB. HIST. DISTRICT? YES () NO (X)		23. OWNERSHIP PUBLIC () PRIVATE (X)	35. PLAN SHAPE RC	
14. DISTRICT POTENTIAL? YES (X) NO ()		24. OWNER'S NAME AND ADDRESS IF KNOWN George, Donald D.	36. CHANGES (EXPLAIN IN NO. 42) ADDITION () ALTERED () MOVED ()	
15. NAME OF ESTABLISHED DISTRICT		25. OPEN TO PUBLIC? YES () NO (X)	37. CONDITION INTERIOR _____ EXTERIOR _____	
42. FURTHER DESCRIPTION OF IMPORTANT FEATURES		26. LOCAL CONTACT PERSON OR ORGANIZATION	38. PRESERVATION UNDERWAY? YES () NO ()	
43. HISTORY AND SIGNIFICANCE Noncontributing.		27. OTHER SURVEYS IN WHICH INCLUDED	39. ENDANGERED? BY WHAT? YES () NO ()	
44. DESCRIPTION OF ENVIRONMENT AND OUTBUILDINGS			40. VISIBLE FROM PUBLIC ROAD? YES (X) NO ()	
45. SOURCES OF INFORMATION No relevant building permit.			41. DISTANCE FROM AND FRONTAGE ON ROAD	
RETURN THIS FORM WHEN COMPLETED TO: OFFICE OF HISTORIC PRESERVATION P.O. BOX 176 JEFFERSON CITY, MISSOURI 65102		46. PREPARED BY Mary Jo Winder	47. ORGANIZATION City of St. Joseph	
IF ADDITIONAL SPACE IS NEEDED, ATTACH SEPARATE SHEET(S) TO THIS FORM		48. DATE 4/88	49. REVISION DATE(S)	



MISSOURI OFFICE OF HISTORIC PRESERVATION

ARCHITECTURAL/HISTORIC INVENTORY SURVEY FORM

BWA 4006-229

1. NO. 198		4. PRESENT LOCAL NAME(S) OR DESIGNATION(S)		1. NO.	
2. COUNTY Buchanan		5. OTHER NAME(S)			2. COUNTY
3. LOCATION OF Dept. of P & Z NEGATIVES Roll #11-10					
6. SPECIFIC LEGAL LOCATION TOWNSHIP _____ RANGE _____ SECTION _____ IF CITY OR TOWN, STREET ADDRESS 1825 Jones		16. THEMATIC CATEGORY Architecture		4. PRESENT LOCAL NAME(S) OR DESIGNATION(S)	
7. CITY OR TOWN IF RURAL, VICINITY St. Joseph		17. DATE(S) OR PERIOD c1880			
9. DESCRIPTION OF LOCATION Legal: Lot 13 & 14, Block 6, Oliver Glass & Wilson's Addition.		18. STYLE OR DESIGN Vernacular/Queen Anne 99			
9. COORDINATES UTM LAT _____ LONG _____		19. ARCHITECT OR ENGINEER		5. OTHER NAME(S)	
		20. CONTRACTOR OR BUILDER			
		21. ORIGINAL USE, IF APPARENT DIA DB			
10. SITE () STRUCTURE () BUILDING (X) OBJECT ()		22. PRESENT USE		6. TOWNSHIP	
11. ON NATIONAL REGISTER? YES () NO (X)		23. OWNERSHIP PUBLIC () PRIVATE (X)			
12. IS IT ELIGIBLE? YES () NO (X)		24. OWNER'S NAME AND ADDRESS Leona Jeffries 1825 Jones			
13. PART OF ESTAB. HIST. DISTRICT? YES () NO (X)		25. YES () NO (X)		RANGE	
14. DISTRICT POTENTIAL? YES (X) NO ()		26. LOCAL CONTACT PERSON OR ORGANIZATION			
15. NAME OF ESTABLISHED DISTRICT		27. OTHER SURVEYS IN WHICH INCLUDED			
42. FURTHER DESCRIPTION OF IMPORTANT FEATURES		<div style="border: 2px solid black; padding: 20px; width: 100%;"> PHOTO MUST BE PROVIDED </div>		SECTION	
43. HISTORY AND SIGNIFICANCE Noncontributing					
44. DESCRIPTION OF ENVIRONMENT AND OUTBUILDINGS					
45. SOURCES OF INFORMATION Building Permit No. D1521, 2/18/91, Mrs. M.J. Eglar, Res.Add. \$200		46. PREPARED BY Mary Jo Winder			
RETURN THIS FORM WHEN COMPLETED TO: OFFICE OF HISTORIC PRESERVATION P.O. BOX 176 JEFFERSON CITY, MISSOURI 65102		47. ORGANIZATION City of St. Joseph			
		48. DATE 49. REVISION DATE(S)			



MISSOURI OFFICE OF HISTORIC PRESERVATION

ARCHITECTURAL/HISTORIC INVENTORY SURVEY FORM

BNA 5006-230

1. NO. 199		4. PRESENT LOCAL NAME(S) OR DESIGNATION(S)		1. NO.	
2. COUNTY Buchanan		5. OTHER NAME(S)			2. COUNTY
3. LOCATION OF Dept. of P & Z NEGATIVES Roll #11-11					
6. SPECIFIC LEGAL LOCATION TOWNSHIP _____ RANGE _____ SECTION _____ IF CITY OR TOWN, STREET ADDRESS 1829 Jones		16. THEMATIC CATEGORY Architecture		4. PRESENT LOCAL NAME(S) OR DESIGNATION(S)	
7. CITY OR TOWN IF RURAL, VICINITY St. Joseph		17. DATE(S) OR PERIOD Pre 1887			
9. DESCRIPTION OF LOCATION Legal: Lot 9, Block 9, Highly Addition		18. STYLE OR DESIGN Vernacular 08			
		19. ARCHITECT OR ENGINEER			
		20. CONTRACTOR OR BUILDER			
9. COORDINATES UTM LAT _____ LONG _____		21. ORIGINAL USE, IF APPARENT DIA fu		5. OTHER NAME(S)	
		22. PRESENT USE			
		23. OWNERSHIP PUBLIC () PRIVATE (X)			
10. SITE () BUILDING (X) STRUCTURE () OBJECT ()		24. OWNER'S NAME AND ADDRESS Dennis J. Daly 1829 Jones		6. TOWNSHIP	
11. ON NATIONAL REGISTER? YES () NO (X)		25. YES () NO (X)			
12. IS IT ELIGIBLE? YES () NO (X)		26. LOCAL CONTACT PERSON OR ORGANIZATION			
13. PART OF ESTAB. HIST. DISTRICT? YES () NO (X)		27. OTHER SURVEYS IN WHICH INCLUDED		RANGE	
14. DISTRICT POTENTIAL? YES (X) NO ()		28. NO. OF STORIES ()			
15. NAME OF ESTABLISHED DISTRICT		29. BASEMENT? YES () NO ()			
42. FURTHER DESCRIPTION OF IMPORTANT FEATURES		30. FOUNDATION MATERIAL 01		SECTION	
		31. WALL CONSTRUCTION UD			
		32. ROOF TYPE AND MATERIAL GB 63			
43. HISTORY AND SIGNIFICANCE Noncontributing		33. NO. OF BAYS FRONT SIDE			
		34. WALL TREATMENT 01			
		35. PLAN SHAPE RC			
44. DESCRIPTION OF ENVIRONMENT AND OUTBUILDINGS No relevant building permit.		36. CHANGES (EXPLAIN IN NO. 42) ADDITION () ALTERED () MOVED ()			
		37. CONDITION INTERIOR _____ EXTERIOR _____			
		38. PRESERVATION UNDERWAY? YES () NO ()			
45. SOURCES OF INFORMATION		39. ENDANGERED? BY WHAT? YES () NO ()			
		40. VISIBLE FROM PUBLIC ROAD? YES (X) NO ()			
		41. DISTANCE FROM AND FRONTAGE ON ROAD			
46. PREPARED BY Mary Jo Winder		47. ORGANIZATION City of St. Joseph		48. DATE	
48. DATE		49. REVISION DATE(S)			

RETURN THIS FORM WHEN COMPLETED TO: OFFICE OF HISTORIC PRESERVATION
P.O. BOX 176
JEFFERSON CITY, MISSOURI 65102

IF ADDITIONAL SPACE IS NEEDED, ATTACH SEPARATE SHEET(S) TO THIS FORM



MISSOURI OFFICE OF HISTORIC PRESERVATION

ARCHITECTURAL/HISTORIC INVENTORY SURVEY FORM

BWA5006-231

1. NO. 200		4. PRESENT LOCAL NAME(S) OR DESIGNATION(S)		1. NO.
2. COUNTY Buchanan		5. OTHER NAME(S)		
3. LOCATION OF Dept. of P & Z NEGATIVES Roll #11-12				2. COUNTY
6. SPECIFIC LEGAL LOCATION TOWNSHIP _____ RANGE _____ SECTION _____ IF CITY OR TOWN, STREET ADDRESS 1831 Jones		16. THEMATIC CATEGORY Architecture		
7. CITY OR TOWN St. Joseph IF RURAL, VICINITY		17. DATE(S) OR PERIOD c.1870/1893		4. PRESENT LOCAL NAME(S) OR DESIGNATION(S)
9. DESCRIPTION OF LOCATION Legal: Lot 7, Block 9, Highly Addition		18. STYLE OR DESIGN Vernacular		
9. COORDINATES UTM LAT _____ LONG _____		19. ARCHITECT OR ENGINEER		5. OTHER NAME(S)
10. SITE () BUILDING (X) STRUCTURE () OBJECT ()		20. CONTRACTOR OR BUILDER 20 FU		
11. ON NATIONAL REGISTER? YES () NO (X)		21. ORIGINAL USE, IF APPARENT OIA Single Family Residence		6. TOWNSHIP
12. IS IT ELIGIBLE? YES (X) NO ()		22. PRESENT USE Same		
13. PART OF ESTAB. HIST. DISTRICT? YES () NO (X)		23. OWNERSHIP PUBLIC () PRIVATE (X)		RANGE
14. DISTRICT POTENTIAL? YES (X) NO ()		24. OWNER'S NAME AND ADDRESS Loren G. Velvick		
15. NAME OF ESTABLISHED DISTRICT		25. YES () NO (X)		SECTION
42. FURTHER DESCRIPTION OF IMPORTANT FEATURES 1 story, 3 bay, symmetrical frame dwelling w/truncated hip roof w/molded, boxed cornice and gables above front elevation fenestration. Porch attached to front elevation (south) has simple wood post supports and railing (not original to the appendage), and flat roof. Central entry w/transom flanked by 1/1 double hung windows. Plain frieze and corner boards.		26. LOCAL CONTACT PERSON OR ORGANIZATION		
43. HISTORY AND SIGNIFICANCE Building permit records indicate construction of an addition to the building in 1893 for applicant, J. F. Tyler, however, the original front portion probably is ca1870 construction. It has a moderate-high degree of architectural integrity and is significant as a representation of late 19th century vernacular residential property type.		27. OTHER SURVEYS IN WHICH INCLUDED		
44. DESCRIPTION OF ENVIRONMENT AND OUTBUILDINGS In residential neighborhood of primarily ca1885-1920 buildings; situated on corner lot.		28. NO. OF STORIES 1		
45. SOURCES OF INFORMATION BP# 3035, 7/24/93; site 1911 Sanborn Map		29. BASEMENT? YES () NO ()		
RETURN THIS FORM WHEN COMPLETED TO: OFFICE OF HISTORIC PRESERVATION P.O. BOX 176 JEFFERSON CITY, MISSOURI 65102		30. FOUNDATION MATERIAL Brick 3D		
46. PREPARED BY Mary Jo Winder		31. WALL CONSTRUCTION Frame wu		
47. ORGANIZATION City of St. Joseph		32. ROOF TYPE AND MATERIAL Trunc. Hip/Comp. Shingle		
48. DATE		33. NO. OF BAYS FRONT 3 SIDE		
49. REVISION DATE(S)		34. WALL TREATMENT Clapboard		
50. ADDITIONAL SPACE IS NEEDED, ATTACH		35. PLAN SHAPE Rectangular		
		36. CHANGES (EXPLAIN IN NO. 42) ADDITION (X) ALTERED () MOVED ()		
		37. CONDITION INTERIOR EXTERIOR Poor		
		38. PRESERVATION UNDERWAY? YES () NO (X)		
		39. ENDANGERED? YES (X) NO () BY WHAT?		
		40. VISIBLE FROM PUBLIC ROAD? YES (X) NO ()		
		41. DISTANCE FROM AND FRONTAGE ON ROAD		



MISSOURI OFFICE OF HISTORIC PRESERVATION

ARCHITECTURAL/HISTORIC INVENTORY SURVEY FORM

BN 15006-232

1. NO. 207		4. PRESENT LOCAL NAME(S) OR DESIGNATION(S)		1. NO.	
2. COUNTY Buchanan		5. OTHER NAME(S)			2. COUNTY
3. LOCATION OF Dept. of P & Z NEGATIVES Roll #11-14					
6. SPECIFIC LEGAL LOCATION TOWNSHIP _____ RANGE _____ SECTION _____ IF CITY OR TOWN, STREET ADDRESS 1905 Jones		16. THEMATIC CATEGORY Architecture		28. NO. OF STORIES 1	
7. CITY OR TOWN IF RURAL, VICINITY St. Joseph		17. DATE(S) OR PERIOD 1889		29. BASEMENT? YES () NO ()	
9. DESCRIPTION OF LOCATION Legal: Lot 22, Block 4, Highly Addition		18. STYLE OR DESIGN 20		30. FOUNDATION MATERIAL 01	
		19. ARCHITECT OR ENGINEER		31. WALL CONSTRUCTION UD	
		20. CONTRACTOR OR BUILDER DIA OB		32. ROOF TYPE AND MATERIAL 16 63	
		21. ORIGINAL USE, IF APPARENT		33. NO. OF BAYS FRONT SIDE	
		22. PRESENT USE		34. WALL TREATMENT 01	
		23. OWNERSHIP PUBLIC () PRIVATE (X)		35. PLAN SHAPE TS	
		24. OWNER'S NAME AND ADDRESS IF KNOWN		36. CHANGES ADDITION () (EXPLAIN IN ALTERED () NO. 42) MOVED ()	
9. COORDINATES UTM LAT LONG		25. OPEN TO PUBLIC? YES () NO (X)		37. CONDITION INTERIOR EXTERIOR	
10. SITE () STRUCTURE () BUILDING (X) OBJECT ()		26. LOCAL CONTACT PERSON OR ORGANIZATION		38. PRESERVATION UNDERWAY? YES () NO ()	
11. ON NATIONAL REGISTER? YES () NO (X)		27. OTHER SURVEYS IN WHICH INCLUDED		39. ENDANGERED? YES () BY WHAT? NO ()	
12. IS IT ELIGIBLE? YES () NO (X)				40. VISIBLE FROM PUBLIC ROAD? YES (X) NO ()	
13. PART OF ESTAB. YES () HIST. DISTRICT? NO (X)				41. DISTANCE FROM AND FRONTAGE ON ROAD	
14. DISTRICT YES (X) POTENTIAL? NO ()					
15. NAME OF ESTABLISHED DISTRICT					
42. FURTHER DESCRIPTION OF IMPORTANT FEATURES					
43. HISTORY AND SIGNIFICANCE Noncontributing					
44. DESCRIPTION OF ENVIRONMENT AND OUTBUILDINGS					
45. SOURCES OF INFORMATION Building Permit No. A326, 5/2/89, H.W. Kearby, Res. \$550		46. PREPARED BY Mary Jo Winder		5. OTHER NAME(S)	
RETURN THIS FORM WHEN COMPLETED TO: OFFICE OF HISTORIC PRESERVATION P.O. BOX 176 JEFFERSON CITY, MISSOURI 65102		47. ORGANIZATION City of St. Joseph			6. TOWNSHIP
IF ADDITIONAL SPACE IS NEEDED, ATTACH SEPARATE SHEETS TO THIS FORM		48. DATE 3/88 49. REVISION DATE(S)			
				SECTION	



MISSOURI OFFICE OF HISTORIC PRESERVATION

ARCHITECTURAL/HISTORIC INVENTORY SURVEY FORM

BNA5006-233

1. NO. 208		4. PRESENT LOCAL NAME(S) OR DESIGNATION(S)		1. NO.
2. COUNTY Buchanan		5. OTHER NAME(S)		
3. LOCATION OF Dept. of P & Z NEGATIVES Roll #11-15				2. COUNTY
6. SPECIFIC LEGAL LOCATION TOWNSHIP _____ RANGE _____ SECTION _____ IF CITY OR TOWN, STREET ADDRESS 1907 Jones		16. THEMATIC CATEGORY Architecture		
7. CITY OR TOWN IF RURAL, VICINITY St. Joseph		17. DATE(S) OR PERIOD 1889 /1925		4. PRESENT LOCAL NAME(S) OR DESIGNATION(S)
9. DESCRIPTION OF LOCATION Legal: Lots 20 & 21, Block 4, Highly Additon		18. STYLE OR DESIGN Vernacular/Queen Anne 07		
9. COORDINATES UTM LAT _____ LONG _____		19. ARCHITECT OR ENGINEER		5. OTHER NAME(S)
10. SITE () STRUCTURE () BUILDING (X) OBJECT ()		20. CONTRACTOR OR BUILDER OH		
11. ON NATIONAL REGISTER? YES () NO (X)		21. ORIGINAL USE, IF APPARENT Single family residence DIA		6. TOWNSHIP
12. IS IT ELIGIBLE? YES (X) NO ()		22. PRESENT USE Same		
13. PART OF ESTAB. HIST. DISTRICT? YES () NO (X)		23. OWNERSHIP PUBLIC () PRIVATE (X)		RANGE
14. DISTRICT POTENTIAL? YES (X) NO ()		24. OWNER'S NAME AND ADDRESS IF KNOWN Scotty Stanford 1907 Jones		
15. NAME OF ESTABLISHED DISTRICT		25. OPEN TO PUBLIC? YES () NO (X)		SECTION
		26. LOCAL CONTACT PERSON OR ORGANIZATION		
42. FURTHER DESCRIPTION OF IMPORTANT FEATURES 1 story, 4 bay, asymmetrical, frame dwelling w/cross gable roof. Recessed left bay contains 1/1 double hung window. Projecting 2nd bay is front gable wing and contains grouping of wide single light window w/1/1 double hung sidelights. "L" plan, 2 bay porch attached over recessed 3rd and 4th bays has square post supports on brick foundation pedestals, open slat railing, lattice foundation infill and shed roof; 3rd bay contains entry, 4th has 1/1 window.		27. OTHER SURVEYS IN WHICH INCLUDED		
43. HISTORY AND SIGNIFICANCE Building permit records indicate construction of an addition in 1889 for applicant, H.W. Kearby; however, original construction was pre 1887. It has a moderate degree of architectural integrity and has moderate significance as a representation of vernacular Queen Anne residential property type.		40. VISIBLE FROM PUBLIC ROAD? YES (X) NO ()		
44. DESCRIPTION OF ENVIRONMENT AND OUTBUILDINGS In residential neighborhood primarily of ca1885-1920 buildings.		41. DISTANCE FROM AND FRONTAGE ON ROAD		
45. SOURCES OF INFORMATION B.P. #3403 4/29/25 H.J. Burvenich Remodel Res. B.P. #A15 2/8/89 H.W. Kearby Res. Addition		46. PREPARED BY Mary Jo Winder		
RETURN THIS FORM WHEN COMPLETED TO: OFFICE OF HISTORIC PRESERVATION P.O. BOX 176 JEFFERSON CITY, MISSOURI 65102		47. ORGANIZATION City of St. Joseph		
IF ADDITIONAL SPACE IS NEEDED, ATTACH SEPARATE SHEET(S) TO THIS FORM		48. DATE 4/88		
		49. REVISION DATE(S)		

PHOTO
MUST
BE
PROVIDED



MISSOURI OFFICE OF HISTORIC PRESERVATION

ARCHITECTURAL/HISTORIC INVENTORY SURVEY FORM

BN A9006-234

1. NO. 246		4. PRESENT LOCAL NAME(S) OR DESIGNATION(S)		1. NO.
2. COUNTY Buchanan		5. OTHER NAME(S)		
3. LOCATION OF Dept. of P & Z NEGATIVES Roll #12-19				2. COUNTY
6. SPECIFIC LEGAL LOCATION TOWNSHIP _____ RANGE _____ SECTION _____ IF CITY OR TOWN, STREET ADDRESS 1912-14 Jones		16. THEMATIC CATEGORY Architecture		
7. CITY OR TOWN IF RURAL, VICINITY St. Joseph		17. DATE(S) OR PERIOD 1899		4. PRESENT LOCAL NAME(S) OR DESIGNATION(S)
9. DESCRIPTION OF LOCATION Legal: Part Lot 6 & 7, Block 5, Highly Addition		18. STYLE OR DESIGN Neoclassical <i>52 51</i>		
10. COORDINATES UTM LAT _____ LONG _____		19. ARCHITECT OR ENGINEER		5. OTHER NAME(S)
11. ON NATIONAL REGISTER? YES () NO (X)		20. CONTRACTOR OR BUILDER <i>30 30 30 FU</i>		
12. IS IT ELIGIBLE? YES (X) NO ()		21. ORIGINAL USE, IF APPARENT Duplex <i>01B</i>		6. TOWNSHIP
13. PART OF ESTAB. HIST. DISTRICT? YES () NO (X)		22. PRESENT USE Multi-family		
14. DISTRICT POTENTIAL? YES (X) NO ()		23. OWNERSHIP PUBLIC () PRIVATE (X)		RANGE
15. NAME OF ESTABLISHED DISTRICT		24. OWNER'S NAME AND ADDRESS Michael L. Dalsing		
42. FURTHER DESCRIPTION OF IMPORTANT FEATURES 2½ story, 8 bay, symmetrical, brick dwelling w/hip roof w/twin gable projections and centered hip roof dormer, and frieze w/dentils below primary and dormer roof lines. Porch attached to front elevation (north) has been extensively altered; original elements have been removed and replaced w/wrought iron supports and rails; original wide entablature and hip roof w/centered enframed and dentiled pediment w/ relief ornamentation. Center bays contain single doors; 2nd story contains small signal light windows w/shaped, brick surrounds; shingle walled dormer above has 2 1/1 double hung windows. End 3 bays on either side form 2 story polygonal projections, each contain a 1/1 double hung window (both stories) w/stone sills. These bays terminate w/enframed gable roof projections that contain small Palladian window groupings and have shingled walls.		25. ES () NO (X)		SECTION
43. HISTORY AND SIGNIFICANCE Building permit records indicate construction in 1899 for applicant, J. W. Lehr. It has moderate-high degree of architectural integrity and is significant as a representation of Neoclassical residential property type.		26. LOCAL CONTACT PERSON OR ORGANIZATION		
44. DESCRIPTION OF ENVIRONMENT AND OUTBUILDINGS In residential neighborhood primarily of ca1885-1920 buildings; vacant lots east of property.		27. OTHER SURVEYS IN WHICH INCLUDED		
45. SOURCES OF INFORMATION BP# 7250, 10/24/99; site		46. PREPARED BY Mary Jo Winder		
RETURN THIS FORM WHEN COMPLETED TO: OFFICE OF HISTORIC PRESERVATION P.O. BOX 176 JEFFERSON CITY, MISSOURI 65102		47. ORGANIZATION City of St. Joseph		
48. DATE 3/88		49. REVISION DATE(S)		

IF ADDITIONAL SPACE IS NEEDED, ATTACH SEPARATE SHEETS TO THIS FORM



MISSOURI OFFICE OF HISTORIC PRESERVATION

ARCHITECTURAL/HISTORIC INVENTORY SURVEY FORM

BNA5006-235

1. NO. 209		4. PRESENT LOCAL NAME(S) OR DESIGNATION(S)		1. NO.
2. COUNTY Buchanan		5. OTHER NAME(S)		
3. LOCATION OF Dept. of P & Z NEGATIVES Foll #11-16				2. COUNTY
6. SPECIFIC LEGAL LOCATION TOWNSHIP _____ RANGE _____ SECTION _____ IF CITY OR TOWN, STREET ADDRESS		16. THEMATIC CATEGORY Architecture		
7. CITY OR TOWN IF RURAL, VICINITY St. Joseph		17. DATE(S) OR PERIOD ca1870 /1890		4. PRESENT LOCAL NAME(S) OR DESIGNATION(S)
9. DESCRIPTION OF LOCATION Legal: Lots 18 & 19, Block 4, Highly Addition		18. STYLE OR DESIGN Italianate 42 49		
10. COORDINATES UTM LAT _____ LONG _____		19. ARCHITECT OR ENGINEER		5. OTHER NAME(S)
11. ON NATIONAL REGISTER? YES () NO (X)		20. CONTRACTOR OR BUILDER ms		
12. IS IT ELIGIBLE? YES (X) NO ()		21. ORIGINAL USE, IF APPARENT Single Family Residence OIA		6. TOWNSHIP
13. PART OF ESTAB. HIST. DISTRICT? YES () NO (X)		22. PRESENT USE Same		
14. DISTRICT POTENTIAL? YES (X) NO ()		23. OWNERSHIP PUBLIC () PRIVATE (X)		RANGE
15. NAME OF ESTABLISHED DISTRICT		24. OWNER'S NAME AND ADDRESS Robert Hoecker		
42. FURTHER DESCRIPTION OF IMPORTANT FEATURES 2 story, 4 bay, asymmetrical, brick dwelling w/truncated hip roof w/ molded, boxed cornice. Left 3 bays form 2 story polygonal projection; each contains a 1/1 double hung window (both stories) within arched openings that have brick lintels and stone sills. 2 story porch attached to recessed right 1/2 has Colonial Revival details of Tuscan corner columns, wide entablatures and open slat railing on 2nd story. som on 1st; single door and a 1/1 double hung window on 2nd. All have arched openings. Porch is ca1900. New windows. Building is being rehabilitated under C.D.s Urban Homestead Program.		25. YES () NO (X)		SECTION
43. HISTORY AND SIGNIFICANCE		26. LOCAL CONTACT PERSON OR ORGANIZATION		
44. DESCRIPTION OF ENVIRONMENT AND OUTBUILDINGS In residential neighborhood primarily of ca1885-1920 buildings.		27. OTHER SURVEYS IN WHICH INCLUDED		RANGE
45. SOURCES OF INFORMATION BP# D 1269, 8/3/90; site 1888, 1911 Sanborn Maps		46. PREPARED BY Mary Jo Winder		
RETURN THIS FORM WHEN COMPLETED TO: OFFICE OF HISTORIC PRESERVATION P.O. BOX 176 JEFFERSON CITY, MISSOURI 65102		47. ORGANIZATION City of St. Joseph		SECTION
48. DATE 3/88		49. REVISION DATE(S)		

IF ADDITIONAL SPACE IS NEEDED, ATTACH
SEPARATE SHEET(S) TO THIS FORM

PHOTO
MUST

BE
PROVIDED

Single door w/tran-



MISSOURI OFFICE OF HISTORIC PRESERVATION

ARCHITECTURAL/HISTORIC INVENTORY SURVEY FORM

BWAS006-236

1. NO. 210		4. PRESENT LOCAL NAME(S) OR DESIGNATION(S)		1. NO.
2. COUNTY Buchanan		5. OTHER NAME(S)		
3. LOCATION OF Dept. of P & Z NEGATIVES Roll #11-17				2. COUNTY
6. SPECIFIC LEGAL LOCATION TOWNSHIP _____ RANGE _____ SECTION _____ IF CITY OR TOWN, STREET ADDRESS 1917 Jones		16. THEMATIC CATEGORY Architecture		
7. CITY OR TOWN IF RURAL, VICINITY St. Joseph		17. DATE(S) OR PERIOD c.1850		4. PRESENT LOCAL NAME(S) OR DESIGNATION(S)
9. DESCRIPTION OF LOCATION Legal: Lots 18 & 19, Block 4, Highly Addition		18. STYLE OR DESIGN Greek Revival/"I" House 19		
9. COORDINATES UTM LAT _____ LONG _____		19. ARCHITECT OR ENGINEER		5. OTHER NAME(S)
10. SITE () STRUCTURE () BUILDING (X) OBJECT ()		20. CONTRACTOR OR BUILDER		
11. ON NATIONAL REGISTER? YES () NO (X)		21. ORIGINAL USE, IF APPARENT DA FU Single Family Residence		6. TOWNSHIP
12. IS IT ELIGIBLE? YES (X) NO ()		22. PRESENT USE Single Family Residence		
13. PART OF ESTAB. HIST. DISTRICT? YES () NO (X)		23. OWNERSHIP PUBLIC () PRIVATE (X)		RANGE
14. DISTRICT POTENTIAL? YES (X) NO ()		24. OWNER'S NAME AND ADDRESS IF KNOWN Robert Hoecker 1913 Jones		
15. NAME OF ESTABLISHED DISTRICT		25. OPEN TO PUBLIC? YES () NO (X)		SECTION
		26. LOCAL CONTACT PERSON OR ORGANIZATION		
42. FURTHER DESCRIPTION OF IMPORTANT FEATURES 2 story, 3 bay, frame, "I" house w/ side gable roof and and offset left brick chimney. Porch attached to front elevation (south) has Tuscan columns that support entablature and flat roof, and open slat railing (porch is ca1900). Left and center bays contain 1/1 double hung or 2/2 (original window) windows; right bay contains single door entry w/transom w/2/1 window on 2nd story. All fenestration are with-		27. OTHER SURVEYS IN WHICH INCLUDED		
43. HISTORY AND SIGNIFICANCE in plain frames w/pediment w/narrow cornices.		28. NO. OF STORIES 2		
44. DESCRIPTION OF ENVIRONMENT AND OUTBUILDINGS In residential neighborhood primarily of ca1885-1920 buildings.		29. BASEMENT? YES (XX) NO ()		
45. SOURCES OF INFORMATION 1885, 1911 Sanborn Maps		30. FOUNDATION MATERIAL Brick		
46. PREPARED BY Mary Jo Winder		31. WALL CONSTRUCTION Frame		
47. ORGANIZATION City of St. Joseph		32. ROOF TYPE AND MATERIAL Gable/Comp. Shingle		
48. DATE 4/88		33. NO. OF BAYS FRONT 3 SIDE		
49. REVISION DATE(S)		34. WALL TREATMENT Clapboard 21		
50. ADDITIONAL SPACE IS NEEDED, ATTACH SEPARATE SHEET(S) TO THIS FORM		35. PLAN SHAPE Rectangular		
		36. CHANGES (EXPLAIN IN NO. 42) ADDITION () ALTERED (XX) MOVED ()		
		37. CONDITION INTERIOR _____ EXTERIOR Good		
		38. PRESERVATION UNDERWAY? YES () NO (XX)		
		39. ENDANGERED? BY WHAT? YES (XX) NO () Poor Maintenance		
		40. VISIBLE FROM PUBLIC ROAD? YES (X) NO ()		
		41. DISTANCE FROM AND FRONTAGE ON ROAD		

Building permit records indicate construction of a shed in 1890 for applicant, George H. Bush; however, stylistic features establish a much earlier date for the dwelling. Bush is listed in the 1890 City Directory as a carpenter residing at 514 N. 9th, therefore, he may not have lived in this building. It has a high degree of architectural integrity and is significant as a representation of mid 19th century vernacular Greek Revival residential property type.



BNAS006237

1. NO. 211		4. PRESENT LOCAL NAME(S) OR DESIGNATION(S)	
2. COUNTY Buchanan		5. OTHER NAME(S)	
3. LOCATION of Dept. of P & Z NEGATIVES Roll #11-18			
6. SPECIFIC LEGAL LOCATION TOWNSHIP _____ RANGE _____ SECTION _____ IF CITY OR TOWN, STREET ADDRESS 1921 Jones		16. THEMATIC CATEGORY Architecture	
7. CITY OR TOWN IF RURAL, VICINITY St. Joseph		17. DATE(S) OR PERIOD ca1870	
9. DESCRIPTION OF LOCATION Legal: W¹/₂ Lot 14, & Lot 15, Block 4, Highly Addition		18. STYLE OR DESIGN Vernacular/Greek Revival 07	
		19. ARCHITECT OR ENGINEER	
		20. CONTRACTOR OR BUILDER OH	
		21. ORIGINAL USE, IF APPARENT Single Family Residence 01A	
		22. PRESENT USE Same	
		23. OWNERSHIP PUBLIC () PRIVATE (X)	
		24. OWNER'S NAME AND ADDRESS Pauline F. Wilson	
9. COORDINATES UTM LAT _____ LONG _____		25. _____ ES () NO (X)	
10. SITE () STRUCTURE () BUILDING (X) OBJECT ()		26. LOCAL CONTACT PERSON OR ORGANIZATION	
11. ON NATIONAL REGISTER? YES () NO (X)		27. OTHER SURVEYS IN WHICH INCLUDED	
12. IS IT ELIGIBLE? YES (X) NO ()			
13. PART OF ESTAB. HIST. DISTRICT? YES () NO (X)			
14. DISTRICT POTENTIAL? YES (X) NO ()			
15. NAME OF ESTABLISHED DISTRICT			
42. FURTHER DESCRIPTION OF IMPORTANT FEATURES 1 story, 5 bay, asymmetrical, frame dwelling w/hip and gable roof forms. Left two bays in projecting front gable wing each contain a single 2/1 double hung window; right 3 bays recessed under porch w/square wood corner column, entablature, open slat railing and wood lattice foundation infill; 3rd bay has single door w/transom; 4th and 5th have 2/1 double hung windows. All fenestration is within plain frames w/ narrow cornices. Asbestos siding is a later alteration.		<div style="border: 2px solid black; padding: 20px; width: 100%;"> PHOTO MUST BE PROVIDED </div>	
43. HISTORY AND SIGNIFICANCE There are no relevant building permit records for this dwelling, however, architectural characteristics indicate construction ca1870 or before. It has a moderate-high degree of architectural integrity and is significant as a representation of mid to late 19th century vernacular residential property type w/Greek Revival and classical influences.			
44. DESCRIPTION OF ENVIRONMENT AND OUTBUILDINGS In residential neighborhood primarily of ca1885-1920 buildings.			
45. SOURCES OF INFORMATION Site 1888, 1911 Sanborn Maps		46. PREPARED BY Mary Jo Winder	
RETURN THIS FORM WHEN COMPLETED TO: OFFICE OF HISTORIC PRESERVATION P.O. BOX 176 JEFFERSON CITY, MISSOURI 65102		47. ORGANIZATION City of St. Joseph	
48. DATE 3/88		49. REVISION DATE(S)	



MISSOURI OFFICE OF HISTORIC PRESERVATION

ARCHITECTURAL/HISTORIC INVENTORY SURVEY FORM

BNP 4006-23A

1. NO. 212		4. PRESENT LOCAL NAME(S) OR DESIGNATION(S)		1. NO.
2. COUNTY Buchanan		5. OTHER NAME(S)		
3. LOCATION OF Dept. of P & Z NEGATIVES Roll #11-19				2. COUNTY
6. SPECIFIC LEGAL LOCATION TOWNSHIP _____ RANGE _____ SECTION _____ IF CITY OR TOWN, STREET ADDRESS 1923 Jones		16. THEMATIC CATEGORY Architecture		
7. CITY OR TOWN IF RURAL, VICINITY St. Joseph		17. DATE(S) OR PERIOD 1901		4. PRESENT LOCAL NAME(S) OR DESIGNATION(S)
9. DESCRIPTION OF LOCATION Legal: Lot 13, Block 4, Highly Addition		18. STYLE OR DESIGN II Vernacular/Colonial Revival		
9. COORDINATES UTM LAT _____ LONG _____		19. ARCHITECT OR ENGINEER		5. OTHER NAME(S)
10. SITE () STRUCTURE () BUILDING (X) OBJECT ()		20. CONTRACTOR OR BUILDER Fu		
11. ON NATIONAL REGISTER? YES () NO (X)		21. ORIGINAL USE, IF APPARENT Single Family Residence		6. TOWNSHIP
12. IS IT ELIGIBLE? YES (X) NO ()		22. PRESENT USE Same		
13. PART OF ESTAB. HIST. DISTRICT? YES () NO (X)		23. OWNERSHIP PUBLIC () PRIVATE (X)		RANGE
14. DISTRICT POTENTIAL? YES (X) NO ()		24. OWNER'S NAME AND ADDRESS James M. McCreery		
15. NAME OF ESTABLISHED DISTRICT		25. _____		SECTION
42. FURTHER DESCRIPTION OF IMPORTANT FEATURES 1 1/2 story, 3 bay, asymmetrical, frame dwelling w/hip and front gable roof w/side elevation hip roof dormers and centralized, brick chimney. Left bay is recessed wall of back portion of house; it contains a small 1/1 double hung window. Porch attached to front gable wing has wood columns that support a wide entablature and flat roof; it also has lattice foundation infill and wrought iron railing (an alteration); bays sheltered by porch contain a picture window and single door. Paired 1/1 double hung windows centered in gable that is ornamented w/returns. Modern siding is an alteration.		26. LOCAL CONTACT PERSON OR ORGANIZATION		
43. HISTORY AND SIGNIFICANCE Building permit records indicate construction in 1901 for applicant, Isabelle P. Horton. It has a moderate-high degree of architectural integrity and is significant as a representation of early 20th century vernacular residential property type w/influences of Colonial Revival and Queen Anne.		27. OTHER SURVEYS IN WHICH INCLUDED		
44. DESCRIPTION OF ENVIRONMENT AND OUTBUILDINGS In residential neighborhood primarily of ca1885-1920 buildings; on corner lot.		28. NO. OF STORIES 1 1/2		
45. SOURCES OF INFORMATION BP# 5742, 9/13/01; site		29. BASEMENT? YES (X) NO ()		
RETURN THIS FORM WHEN COMPLETED TO: OFFICE OF HISTORIC PRESERVATION P.O. BOX 176 JEFFERSON CITY, MISSOURI 65102		30. FOUNDATION MATERIAL Brick		
		31. WALL CONSTRUCTION Frame		
		32. ROOF TYPE AND MATERIAL Hip & Gable/Comp. Shingle		
		33. NO. OF BAYS FRONT 3 SIDE		
		34. WALL TREATMENT Aluminum or Vinyl Siding		
		35. PLAN SHAPE Irregular		
		36. CHANGES (EXPLAIN IN NO. 42) ALTERED (XX) MOVED ()		
		37. CONDITION INTERIOR _____ EXTERIOR Fair		
		38. PRESERVATION UNDERWAY? YES () NO (XX)		
		39. ENDANGERED? BY WHAT? YES () NO (XX)		
		40. VISIBLE FROM PUBLIC ROAD? YES (X) NO ()		
		41. DISTANCE FROM AND FRONTAGE ON ROAD		
		PHOTO MUST BE PROVIDED		
		46. PREPARED BY Mary Jo Winder		
		47. ORGANIZATION City of St. Joseph		
		48. DATE 3/88		
		49. REVISION DATE(S)		



MISSOURI OFFICE OF HISTORIC PRESERVATION

ARCHITECTURAL/HISTORIC INVENTORY SURVEY FORM

BNA5006-239

1. NO. 218		4. PRESENT LOCAL NAME(S) OR DESIGNATION(S)		1. NO.
2. COUNTY Buchanan		5. OTHER NAME(S)		
3. LOCATION OF Dept. of P & Z NEGATIVES Roll #11-20				
6. SPECIFIC LEGAL LOCATION TOWNSHIP _____ RANGE _____ SECTION _____ IF CITY OR TOWN, STREET ADDRESS 2001 Jones		16. THEMATIC CATEGORY Architecture		2. COUNTY
7. CITY OR TOWN IF RURAL, VICINITY St. Joseph		17. DATE(S) OR PERIOD 1902		
9. DESCRIPTION OF LOCATION Legal: Lot 26-28, Block 3, Highly Addition		18. STYLE OR DESIGN 49 Vernacular/Classical Revival		
10. COORDINATES UTM LAT _____ LONG _____		19. ARCHITECT OR ENGINEER		4. PRESENT LOCAL NAME(S) OR DESIGNATION(S)
11. ON NATIONAL REGISTER? YES () NO (X)		20. CONTRACTOR OR BUILDER DB		
12. IS IT ELIGIBLE? YES () NO (X)		21. ORIGINAL USE, IF APPARENT OIA		
13. PART OF ESTAB. HIST. DISTRICT? YES () NO (X)		22. PRESENT USE		5. OTHER NAME(S)
14. DISTRICT POTENTIAL? YES (X) NO ()		23. OWNERSHIP PUBLIC () PRIVATE (X)		
15. NAME OF ESTABLISHED DISTRICT		24. OWNER'S NAME AND ADDRESS IF KNOWN		
42. FURTHER DESCRIPTION OF IMPORTANT FEATURES		25. OPEN TO PUBLIC? YES () NO (X)		6. TOWNSHIP
		26. LOCAL CONTACT PERSON OR ORGANIZATION		
		27. OTHER SURVEYS IN WHICH INCLUDED		
43. HISTORY AND SIGNIFICANCE Noncontributing		28. NO. OF STORIES 2		RANGE
		29. BASEMENT? YES () NO ()		
		30. FOUNDATION MATERIAL 01		
		31. WALL CONSTRUCTION UD		SECTION
		32. ROOF TYPE AND MATERIAL HP 63 DR		
		33. NO. OF BAYS FRONT SIDE		
		34. WALL TREATMENT 01		
		35. PLAN SHAPE 12		
		36. CHANGES (EXPLAIN IN NO. 42) ADDITION () ALTERED () MOVED ()		
		37. CONDITION INTERIOR _____ EXTERIOR _____		
		38. PRESERVATION UNDERWAY? YES () NO ()		
		39. ENDANGERED? BY WHAT? YES () NO ()		
		40. VISIBLE FROM PUBLIC ROAD? YES (X) NO ()		
		41. DISTANCE FROM AND FRONTAGE ON ROAD		
44. DESCRIPTION OF ENVIRONMENT AND OUTBUILDINGS		PHOTO MUST BE PROVIDED		
45. SOURCES OF INFORMATION Building Permit No. A266, 5/23/02, Chas. L. Horn, Res., \$2400		46. PREPARED BY Mary Jo Winder		
RETURN THIS FORM WHEN COMPLETED TO: OFFICE OF HISTORIC PRESERVATION P.O. BOX 176 JEFFERSON CITY, MISSOURI 65102		47. ORGANIZATION City of St. Joseph		
IF ADDITIONAL SPACE IS NEEDED, ATTACH SEPARATE SHEET(S) TO THIS FORM		48. DATE 3/88		
		49. REVISION DATE(S)		



MISSOURI OFFICE OF HISTORIC PRESERVATION

ARCHITECTURAL/HISTORIC INVENTORY SURVEY FORM

BWA 5006-240

1. NO. 219		4. PRESENT LOCAL NAME(S) OR DESIGNATION(S)		1. NO.
2. COUNTY Buchanan		5. OTHER NAME(S)		
3. LOCATION OF Dept. of P & Z NEGATIVES Roll #11-21				
6. SPECIFIC LEGAL LOCATION TOWNSHIP _____ RANGE _____ SECTION _____ IF CITY OR TOWN, STREET ADDRESS 2005 Jones		16. THEMATIC CATEGORY Architecture		2. COUNTY PRESENT LOCAL NAME(S) OR DESIGNATION(S) 16 CB
7. CITY OR TOWN IF RURAL, VICINITY St. Joseph		17. DATE(S) OR PERIOD ca1886/1902		
9. DESCRIPTION OF LOCATION Legal: Lots 24 & 25, Block 3, Highly Addition		18. STYLE OR DESIGN Queen Anne <i>JB</i>		
		19. ARCHITECT OR ENGINEER		
		20. CONTRACTOR OR BUILDER Fu <i>JD JJ</i>		
		21. ORIGINAL USE, IF APPARENT Single Family Residence <i>OIA</i>		
		22. PRESENT USE Same		
		23. OWNERSHIP PUBLIC () PRIVATE (X)		
		24. OWNER'S NAME AND ADDRESS IF KNOWN Nellie Herbert		
		25. OPEN TO PUBLIC? YES () NO (X)		
8. COORDINATES UTM LAT _____ LONG _____		26. LOCAL CONTACT PERSON OR ORGANIZATION		5. OTHER NAME(S)
10. SITE () STRUCTURE () BUILDING (X) OBJECT ()		27. OTHER SURVEYS IN WHICH INCLUDED		
11. ON NATIONAL REGISTER? YES () NO (X)		28. NO. OF STORIES 1 1/2		
12. IS IT ELIGIBLE? YES (X) NO ()		29. BASEMENT? YES (XX) NO ()		
13. PART OF ESTAB. HIST. DISTRICT? YES () NO (X)		30. FOUNDATION MATERIAL		
14. DISTRICT POTENTIAL? YES (X) NO ()		31. WALL CONSTRUCTION Frame		
15. NAME OF ESTABLISHED DISTRICT		32. ROOF TYPE AND MATERIAL Gable/Comp. Shingle		
		33. NO. OF BAYS FRONT 2 SIDE		
		34. WALL TREATMENT Clapboard <i>JI</i>		
		35. PLAN SHAPE Irregular		
42. FURTHER DESCRIPTION OF IMPORTANT FEATURES 1 1/2 story, 2 bay, asymmetrical, frame dwelling w/cross gable roof. Porch attached to front elevation (south) has wood Tuscan columns that support a wide entablature w/cornice molding and hip roof; it shelters a recessed entry bay w/ single door and transom; right bay has paired 1/1 double hung windows. Front gable wall has patterned wood shingle siding and contains centered, paired q/q double hung windows.		36. CHANGES (EXPLAIN IN NO. 42) ADDITION () ALTERED () MOVED ()		6. TOWNSHIP RANGE SECTION
43. HISTORY AND SIGNIFICANCE Building permit records indicate repairs or alteration in 1896, however, the 1895 City Directory lists Emerson T. Abbott living at the address and Record of Deeds documents the transfer of the property in 1894. Stylistic features establish a mid-late 1880s construction date. It has a high degree of architectural integrity and is significant as a representation of late 19th century vernacular Queen Anne residential property type w/Colonial Revival influence (porch, 1902).		37. CONDITION INTERIOR _____ EXTERIOR Good		
44. DESCRIPTION OF ENVIRONMENT AND OUTBUILDINGS In residential neighborhood primarily of ca1885-1920 buildings.		38. PRESERVATION UNDERWAY? YES () NO (XX)		
		39. ENDANGERED? BY WHAT? YES () NO (XX)		
		40. VISIBLE FROM PUBLIC ROAD? YES (X) NO ()		
		41. DISTANCE FROM AND FRONTAGE ON ROAD		
		<div style="border: 1px solid black; padding: 10px; width: 100%;"> <p style="font-size: 2em; margin: 0;">X</p> <p style="text-align: center;">PHOTO MUST BE PROVIDED</p> </div>		
		46. PREPARED BY Mary Jo Winder		
		47. ORGANIZATION City of St. Joseph		
		48. DATE 4/88		
		49. REVISION DATE(S)		
45. SOURCES OF INFORMATION P# 5186, 8/2/96; # A-520, 9/10/02; Buchanan County Record of Deeds office; City Directory, 1895; site		46. PREPARED BY Mary Jo Winder		
TURN THIS FORM WHEN COMPLETED TO: OFFICE OF HISTORIC PRESERVATION P.O. BOX 176 JEFFERSON CITY, MISSOURI 65102		47. ORGANIZATION City of St. Joseph		
ADDITIONAL SPACE IS NEEDED, ATTACH SEPARATE SHEET(S) TO THIS FORM		48. DATE 4/88		
		49. REVISION DATE(S)		



MISSOURI OFFICE OF HISTORIC PRESERVATION

ARCHITECTURAL/HISTORIC INVENTORY SURVEY FORM

BNA5006-241

1. NO. 247		4. PRESENT LOCAL NAME(S) OR DESIGNATION(S)		1. NO.
2. COUNTY Buchanan		5. OTHER NAME(S)		
3. LOCATION OF <u>Dept. of P & Z</u> NEGATIVES <u>Roll #12-18</u>				2. COUNTY
6. SPECIFIC LEGAL LOCATION TOWNSHIP _____ RANGE _____ SECTION _____ IF CITY OR TOWN, STREET ADDRESS 2006-08 Jones		16. THEMATIC CATEGORY Architecture		
7. CITY OR TOWN IF RURAL, VICINITY St. Joseph		17. DATE(S) OR PERIOD 1911		4. PRESENT LOCAL NAME(S) OR DESIGNATION(S)
8. DESCRIPTION OF LOCATION Legal: Lots 4 & 5, Block 2, Highly Addition		18. STYLE OR DESIGN 49		
9. COORDINATES UTM LAT _____ LONG _____		19. ARCHITECT OR ENGINEER		5. OTHER NAME(S)
10. SITE () STRUCTURE () BUILDING (X) OBJECT ()		20. CONTRACTOR OR BUILDER FLU SD		
11. ON NATIONAL REGISTER? YES () NO (X)		21. ORIGINAL USE, IF APPARENT DIA		6. TOWNSHIP
12. IS IT ELIGIBLE? YES () NO (X)		22. PRESENT USE		
13. PART OF ESTAB. HIST. DISTRICT? YES () NO (X)		23. OWNERSHIP PUBLIC () PRIVATE (X)		RANGE
14. DISTRICT POTENTIAL? YES (X) NO ()		24. OWNER'S NAME AND ADDRESS Lehr Construction Co.		
15. NAME OF ESTABLISHED DISTRICT		25. YES () NO (X)		SECTION
42. FURTHER DESCRIPTION OF IMPORTANT FEATURES		26. LOCAL CONTACT PERSON OR ORGANIZATION		
43. HISTORY AND SIGNIFICANCE Noncontributing		27. OTHER SURVEYS IN WHICH INCLUDED		
44. DESCRIPTION OF ENVIRONMENT AND OUTBUILDINGS		28. NO. OF STORIES 2		
45. SOURCES OF INFORMATION B.P. #A6429 5/10/11 G.W. Craighill Res. \$3,000		29. BASEMENT? YES () NO ()		
RETURN THIS FORM WHEN COMPLETED TO: OFFICE OF HISTORIC PRESERVATION P.O. BOX 176 JEFFERSON CITY, MISSOURI 65102		30. FOUNDATION MATERIAL DI		
IF ADDITIONAL SPACE IS NEEDED, ATTACH SEPARATE SHEET(S) TO THIS FORM		31. WALL CONSTRUCTION WD		
		32. ROOF TYPE AND MATERIAL HP 63 DR		
		33. NO. OF BAYS FRONT SIDE		
		34. WALL TREATMENT DI		
		35. PLAN SHAPE SQ		
		36. CHANGES (EXPLAIN IN NO. 42) ADDITION () ALTERED () MOVED ()		
		37. CONDITION INTERIOR EXTERIOR		
		38. PRESERVATION UNDERWAY? YES () NO ()		
		39. ENDANGERED? BY WHAT? YES () NO ()		
		40. VISIBLE FROM PUBLIC ROAD? YES (X) NO ()		
		41. DISTANCE FROM AND FRONTAGE ON ROAD		
		<div style="border: 2px solid black; width: 100%; height: 100%; position: relative;"> X </div> <p>PHOTO MUST BE PROVIDED</p>		
		46. PREPARED BY Mary Jo Winder		
		47. ORGANIZATION City of St. Joseph		
		48. DATE 49. REVISION DATE(S)		



MISSOURI OFFICE OF HISTORIC PRESERVATION

ARCHITECTURAL/HISTORIC INVENTORY SURVEY FORM

BN A 5006-242

1. NO. 220		4. PRESENT LOCAL NAME(S) OR DESIGNATION(S)		1. NO.
2. COUNTY Buchanan		5. OTHER NAME(S)		
3. LOCATION OF Negatives Dept. of P & Z Roll #11-22				
6. SPECIFIC LEGAL LOCATION TOWNSHIP _____ RANGE _____ SECTION _____ IF CITY OR TOWN, STREET ADDRESS 2007 Jones		16. THEMATIC CATEGORY Architecture		2. COUNTY
		17. DATE(S) OR PERIOD 1902		
7. CITY OR TOWN IF RURAL, VICINITY St. Joseph		18. STYLE OR DESIGN Vernacular/Colonial Revival		3. PRESENT LOCAL NAME(S) OR DESIGNATION(S)
		19. ARCHITECT OR ENGINEER		
9. DESCRIPTION OF LOCATION Legal: Lot 25 & E. 1/2 Lot 26, Block 3, Highly Addition		20. CONTRACTOR OR BUILDER FU		4. TOWNSHIP
		21. ORIGINAL USE, IF APPARENT Single Family Residence		
9. COORDINATES UTM LAT _____ LONG _____		22. PRESENT USE Same		5. OTHER NAME(S)
		23. OWNERSHIP PUBLIC () PRIVATE (X)		
10. SITE () BUILDING (X) STRUCTURE () OBJECT ()		24. OWNER'S NAME AND ADDRESS Kathleen K. Fiquet		6. RANGE
		25. _____ ES () NO (X)		
11. ON NATIONAL REGISTER? YES () NO (X)		26. LOCAL CONTACT PERSON OR ORGANIZATION		7. SECTION
12. IS IT ELIGIBLE? YES (X) NO ()		27. OTHER SURVEYS IN WHICH INCLUDED		
13. PART OF ESTAB. HIST. DISTRICT? YES () NO (X)		28. NO. OF STORIES 1		8. RANGE
14. DISTRICT POTENTIAL? YES (X) NO ()		29. BASEMENT? YES () NO ()		
15. NAME OF ESTABLISHED DISTRICT		30. FOUNDATION MATERIAL CI		9. SECTION
		31. WALL CONSTRUCTION Frame/Stucco		
		32. ROOF TYPE AND MATERIAL Gable/Comp. Shingle		10. SECTION
		33. NO. OF BAYS FRONT 2 SIDE		
		34. WALL TREATMENT Stucco		11. SECTION
		35. PLAN SHAPE III, II		
		36. CHANGES (EXPLAIN IN NO. 42) ADDITION () ALTERED () MOVED ()		12. SECTION
		37. CONDITION INTERIOR _____ EXTERIOR Good		
		38. PRESERVATION UNDERWAY? YES () NO (X)		13. SECTION
		39. ENDANGERED? BY WHAT? YES () NO (X)		
		40. VISIBLE FROM PUBLIC ROAD? YES (X) NO ()		14. SECTION
		41. DISTANCE FROM AND FRONTAGE ON ROAD		
42. FURTHER DESCRIPTION OF IMPORTANT FEATURES 1 story, 2 bay, asymmetrical, stucco-covered, frame dwelling w/gable roof. Porch attached to front elevation (south) has square columns atop brick foundation piers that support a wide entablature and flat roof; it shelters a recessed, left entry bay w/door and transom and left bay that is projecting front gable wing that contains a picture window w/leaded transom. Gable above has centered vent opening.		PHOTO MUST BE PROVIDED		15. SECTION
43. HISTORY AND SIGNIFICANCE Building permit records indicate construction in 1902 for applicant Charles F. Roth. It has a high degree of architectural integrity and is significant as a representation of turn of the century vernacular Colonial Revival residential property type.				
44. DESCRIPTION OF ENVIRONMENT AND OUTBUILDINGS In residential neighborhood of primarily ca1885-1920 buildings.				16. SECTION
45. SOURCES OF INFORMATION BP# A 520, 9/10/02; site				
RETURN THIS FORM WHEN COMPLETED TO: OFFICE OF HISTORIC PRESERVATION P.O. BOX 176 JEFFERSON CITY, MISSOURI 65102		46. PREPARED BY Mary Jo Winder		17. SECTION
		47. ORGANIZATION City of St. Joseph		
		48. DATE 3/88		18. SECTION
		49. REVISION DATE(S)		



MISSOURI OFFICE OF HISTORIC PRESERVATION

ARCHITECTURAL/HISTORIC INVENTORY SURVEY FORM

BNA5006-243

1. NO. 221		4. PRESENT LOCAL NAME(S) OR DESIGNATION(S)		1. NO.	
2. COUNTY Buchanan		5. OTHER NAME(S)			2. COUNTY
3. LOCATION of Dept. of P & Z NEGATIVES Roll #11-23					
6. SPECIFIC LEGAL LOCATION TOWNSHIP _____ RANGE _____ SECTION _____ IF CITY OR TOWN, STREET ADDRESS 2011 Jones		16. THEMATIC CATEGORY Architecture		4. PRESENT LOCAL NAME(S) OR DESIGNATION(S)	
7. CITY OR TOWN IF RURAL, VICINITY St. Joseph		17. DATE(S) OR PERIOD 1924			
9. DESCRIPTION OF LOCATION Legal: Lot 23, Block 3, Highly Addition		18. STYLE OR DESIGN Bungalow			
9. COORDINATES UTM LAT _____ LONG _____		19. ARCHITECT OR ENGINEER		5. OTHER NAME(S)	
10. SITE () STRUCTURE () BUILDING (X) OBJECT ()		20. CONTRACTOR OR BUILDER 20 DB			
11. ON NATIONAL REGISTER? YES () NO (X)		21. ORIGINAL USE, IF APPARENT Single Family Residence			
12. IS IT ELIGIBLE? YES (X) NO ()		22. PRESENT USE Same		6. TOWNSHIP	
13. PART OF ESTAB. HIST. DISTRICT? YES () NO (X)		23. OWNERSHIP PUBLIC () PRIVATE (X)			
14. DISTRICT POTENTIAL? YES (X) NO ()		24. OWNER'S NAME AND ADDRESS Robert Leidy 2011 Jones			
15. NAME OF ESTABLISHED DISTRICT		25. YES () NO (X)		RANGE	
42. FURTHER DESCRIPTION OF IMPORTANT FEATURES 1 story, 3 bay, asymmetrical stucco dwelling w/front gable roof. Porch attached to left and center bays of front elevation (south) enframes wide 5/1 double hung window (vertical mullions) and single door; it has front gable roof. Right bay has same window as left. Both porch and primary gable roofs have projecting verges w/ plain fascias and wood braces.		26. LOCAL CONTACT PERSON OR ORGANIZATION			
43. HISTORY AND SIGNIFICANCE Building permit records indicate construction in 1924 for applicant, Christiana Koch. It has a high degree of architectural integrity and is significant as a representation of bungalow property type.		27. OTHER SURVEYS IN WHICH INCLUDED			
44. DESCRIPTION OF ENVIRONMENT AND OUTBUILDINGS In residential neighborhood of primarily ca1885-1920 buildings.		28. NO. OF STORIES 1		SECTION	
45. SOURCES OF INFORMATION BP# 2977, 9/29/24; site		29. BASEMENT? YES (X) NO ()			
46. PREPARED BY Mary Jo Winder		30. FOUNDATION MATERIAL Brick			
47. ORGANIZATION City of St. Joseph		31. WALL CONSTRUCTION Frame/Stucco		3/88	
48. DATE		32. ROOF TYPE AND MATERIAL Gable/Comp. Shingle			
49. REVISION DATE(S)		33. NO. OF BAYS FRONT 3 SIDE			
43. HISTORY AND SIGNIFICANCE (continued)		34. WALL TREATMENT Stucco			
		35. PLAN SHAPE Rectangular			
		36. CHANGES (EXPLAIN IN NO. 42) ADDITION () ALTERED () MOVED ()			
		37. CONDITION INTERIOR _____ EXTERIOR Good			
		38. PRESERVATION UNDERWAY? YES () NO (X)			
		39. ENDANGERED? BY WHAT? YES () NO (X)			
		40. VISIBLE FROM PUBLIC ROAD? YES (X) NO ()			
		41. DISTANCE FROM AND FRONTAGE ON ROAD			

PHOTO
MUST
BE
PROVIDED



MISSOURI OFFICE OF HISTORIC PRESERVATION

ARCHITECTURAL/HISTORIC INVENTORY SURVEY FORM

BNA 506-214

1. NO. 248		4. PRESENT LOCAL NAME(S) OR DESIGNATION(S)		1. NO.
2. COUNTY Buchanan		5. OTHER NAME(S)		
3. LOCATION OF Dept. of P & Z NEGATIVES Roll #12-17				
6. SPECIFIC LEGAL LOCATION TOWNSHIP _____ RANGE _____ SECTION _____ IF CITY OR TOWN, STREET ADDRESS 2012 Jones		16. THEMATIC CATEGORY Architecture		2. COUNTY
7. CITY OR TOWN IF RURAL, VICINITY St. Joseph		17. DATE(S) OR PERIOD Pre 1886		
9. DESCRIPTION OF LOCATION Legal: Lot 7, Block 2, Highly Addition		18. STYLE OR DESIGN Vernacular/Colonial Revival		
		19. ARCHITECT OR ENGINEER 14		4. PRESENT LOCAL NAME(S) OR DESIGNATION(S)
		20. CONTRACTOR OR BUILDER 20		
		21. ORIGINAL USE, IF APPARENT Single Family Residence		
		22. PRESENT USE Same		5. OTHER NAME(S)
		23. OWNERSHIP PUBLIC () PRIVATE (X)		
		24. OWNER'S NAME AND ADDRESS IF KNOWN		
9. COORDINATES UTM LAT _____ LONG _____		25. OPEN TO PUBLIC? YES () NO (X)		6. TOWNSHIP
10. SITE () STRUCTURE () BUILDING (X) OBJECT ()		26. LOCAL CONTACT PERSON OR ORGANIZATION		
11. ON NATIONAL REGISTER? YES () NO (X)		27. OTHER SURVEYS IN WHICH INCLUDED		
12. IS IT ELIGIBLE? YES (X) NO ()				RANGE
13. PART OF ESTAB. HIST. DISTRICT? YES () NO (X)				
14. DISTRICT POTENTIAL? YES (X) NO ()				
15. NAME OF ESTABLISHED DISTRICT				SECTION
42. FURTHER DESCRIPTION OF IMPORTANT FEATURES 1 story, 2 bay, asymmetrical, frame dwelling w/front gable roof and centralized, brick chimney. Porch attached to front elevation (north) has Tuscan columns that support a narrow entablature and shed roof, and open side rails. Left bay contains single door entry w/transom; right bay contains 1/1 double hung window. All fenestration is in plain frames w/narrow cornices. The building has later year and side additions.		PHOTO MUST BE PROVIDED		
43. HISTORY AND SIGNIFICANCE No relevant building permit for this building, however, a stable was constructed on the property in 1889 for applicant, C. R. Weadler. First known occupant at the address is Edward Merrigan, "wkr Burlington Rt." (City Directory of 1895). It has a moderate-high degree of architectural integrity and is significant as a representation of mid-late 19th century vernacular residential property type w/Colonial Revival influence.				
44. DESCRIPTION OF ENVIRONMENT AND OUTBUILDINGS In residential neighborhood primarily of ca1885-1920 buildings.				
45. SOURCES OF INFORMATION BP# A 272, 4/19/89; Buchanan County Record of Deeds; 1895 City Directory		46. PREPARED BY Mary Jo Winder		
RETURN THIS FORM WHEN COMPLETED TO: OFFICE OF HISTORIC PRESERVATION P.O. BOX 176 JEFFERSON CITY, MISSOURI 65102		47. ORGANIZATION City of St. Joseph		
48. DATE 4/88		49. REVISION DATE(S)		



MISSOURI OFFICE OF HISTORIC PRESERVATION

ARCHITECTURAL/HISTORIC INVENTORY SURVEY FORM

BNA5006-24

1. NO. 222		4. PRESENT LOCAL NAME(S) OR DESIGNATION(S)		1. NO.
2. COUNTY Buchanan		5. OTHER NAME(S)		
3. LOCATION of Dept. of P & Z NEGATIVES Roll #11-24				2. COUNTY
6. SPECIFIC LEGAL LOCATION TOWNSHIP _____ RANGE _____ SECTION _____ IF CITY OR TOWN, STREET ADDRESS 2013 Jones		16. THEMATIC CATEGORY Architecture		
7. CITY OR TOWN IF RURAL, VICINITY St. Joseph		17. DATE(S) OR PERIOD ca1875		4. PRESENT LOCAL NAME(S) OR DESIGNATION(S)
9. DESCRIPTION OF LOCATION Legal: Lot 22, Block 3, Highly Addition		18. STYLE OR DESIGN Vernacular/Queen Anne DO		
9. COORDINATES UTM LAT _____ LONG _____		19. ARCHITECT OR ENGINEER		5. OTHER NAME(S)
10. SITE () STRUCTURE () BUILDING (X) OBJECT ()		20. CONTRACTOR OR BUILDER 35 32 20 TR		
11. ON NATIONAL REGISTER? YES () NO (X)		21. ORIGINAL USE, IF APPARENT Single Family Residence OIA		6. TOWNSHIP
12. IS IT ELIGIBLE? YES (X) NO ()		22. PRESENT USE Same		
13. PART OF ESTAB. HIST. DISTRICT? YES () NO (X)		23. OWNERSHIP PUBLIC () PRIVATE (X)		RANGE
14. DISTRICT POTENTIAL? YES (X) NO ()		24. OWNER'S NAME AND ADDRESS Kathleen K. Fiquet		
15. NAME OF ESTABLISHED DISTRICT		25. ES () NO (X)		SECTION
		26. LOCAL CONTACT PERSON OR ORGANIZATION		
42. FURTHER DESCRIPTION OF IMPORTANT FEATURES 1 story, 3 bay, symmetrical, frame dwelling w/end gable roof w/cross gable dormer. Porch on front elevation (south) attached above fenestration has Tuscan corner columns. entablature and flat roof. Single door w/transom in center bay flanked by 1/1 double hung windows in end bays. Gable above has patterned, wood shingle siding and has a centered, small, narrow single light window. Porch is later than building		27. OTHER SURVEYS IN WHICH INCLUDED		
43. HISTORY AND SIGNIFICANCE No relevant building permit record. It has a moderate-high degree of architectural integrity and is significant as a representation of late 19th century vernacular Queen Anne residential property type.		28. NO. OF STORIES 1		
44. DESCRIPTION OF ENVIRONMENT AND OUTBUILDINGS In residential neighborhood of primarily ca1885-1920 buildings.		29. BASEMENT? YES () NO ()		
45. SOURCES OF INFORMATION Site 1888, 1911 Sanborn Maps		30. FOUNDATION MATERIAL		
RETURN THIS FORM WHEN COMPLETED TO: OFFICE OF HISTORIC PRESERVATION P.O. BOX 176 JEFFERSON CITY, MISSOURI 65102		31. WALL CONSTRUCTION Frame		
46. PREPARED BY Mary Jo Winder		32. ROOF TYPE AND MATERIAL Gable/Comp. Shingle		
47. ORGANIZATION City of St. Joseph		33. NO. OF BAYS FRONT 3 SIDE		
48. DATE 3/88		34. WALL TREATMENT Weatherboard		
49. REVISION DATE(S)		35. PLAN SHAPE Rectangular		
		36. CHANGES (EXPLAIN IN NO. 42) ADDITION () ALTERED (X) MOVED ()		
		37. CONDITION INTERIOR _____ EXTERIOR Fair		
		38. PRESERVATION UNDERWAY? YES () NO (X)		
		39. ENDANGERED? BY WHAT? YES () NO (X)		
		40. VISIBLE FROM PUBLIC ROAD? YES (X) NO ()		
		41. DISTANCE FROM AND FRONTAGE ON ROAD		

PHOTO
MUST
BE
PROVIDED



MISSOURI OFFICE OF HISTORIC PRESERVATION

ARCHITECTURAL/HISTORIC INVENTORY SURVEY FORM

BNA5006-246

1. NO. 240 244		4. PRESENT LOCAL NAME(S) OR DESIGNATION(S)		1. NO.	
2. COUNTY Buchanan		5. OTHER NAME(S)			2. COUNTY
3. LOCATION OF Dept. of P & Z NEGATIVES Roll #12-16					
6. SPECIFIC LEGAL LOCATION TOWNSHIP _____ RANGE _____ SECTION _____ IF CITY OR TOWN, STREET ADDRESS 2014 Jones		16. THEMATIC CATEGORY Architecture		4. PRESENT LOCAL NAME(S) OR DESIGNATION(S)	
		17. DATE(S) OR PERIOD			
7. CITY OR TOWN IF RURAL, VICINITY St. Joseph		18. STYLE OR DESIGN 15		5. OTHER NAME(S)	
		19. ARCHITECT OR ENGINEER			
9. DESCRIPTION OF LOCATION Legal: Lot 8, Block 2, Highly Addition		20. CONTRACTOR OR BUILDER CIA		6. TOWNSHIP	
		21. ORIGINAL USE, IF APPARENT FH			
9. COORDINATES UTM LAT _____ LONG _____		22. PRESENT USE		RANGE	
		23. OWNERSHIP PUBLIC () PRIVATE (X)			
10. SITE () STRUCTURE () BUILDING (X) OBJECT ()		24. OWNER'S NAME AND ADDRESS IF KNOWN		SECTION	
		25. OPEN TO PUBLIC? YES () NO (X)			
11. ON NATIONAL REGISTER? YES () NO (X)		26. LOCAL CONTACT PERSON OR ORGANIZATION		4. PRESENT LOCAL NAME(S) OR DESIGNATION(S)	
12. IS IT ELIGIBLE? YES () NO (X)		27. OTHER SURVEYS IN WHICH INCLUDED			
13. PART OF ESTAB. YES () HIST. DISTRICT? NO (X)		28. NO. OF STORIES 1		5. OTHER NAME(S)	
14. DISTRICT POTENTIAL? YES (X) NO ()		29. BASEMENT? YES () NO ()			
15. NAME OF ESTABLISHED DISTRICT		30. FOUNDATION MATERIAL 01		6. TOWNSHIP	
		31. WALL CONSTRUCTION UD			
		32. ROOF TYPE AND MATERIAL GB 63		RANGE	
		33. NO. OF BAYS FRONT SIDE			
		34. WALL TREATMENT 01		SECTION	
		35. PLAN SHAPE RC			
		36. CHANGES (EXPLAIN IN NO. 42) ADDITION () ALTERED () MOVED ()			
		37. CONDITION INTERIOR _____ EXTERIOR _____			
		38. PRESERVATION UNDERWAY? YES () NO ()			
		39. ENDANGERED? BY WHAT? YES () NO ()			
		40. VISIBLE FROM PUBLIC ROAD? YES (X) NO ()			
		41. DISTANCE FROM AND FRONTAGE ON ROAD			
42. FURTHER DESCRIPTION OF IMPORTANT FEATURES				5. OTHER NAME(S)	
43. HISTORY AND SIGNIFICANCE					
Noncontributing					
44. DESCRIPTION OF ENVIRONMENT AND OUTBUILDINGS					
45. SOURCES OF INFORMATION No building permit.				6. TOWNSHIP	
46. PREPARED BY Mary Jo Winder					
47. ORGANIZATION City of St. Joseph				RANGE	
48. DATE 3/88 49. REVISION DATE(S)					
RETURN THIS FORM WHEN COMPLETED TO: OFFICE OF HISTORIC PRESERVATION P.O. BOX 176 JEFFERSON CITY, MISSOURI 65102					

IF ADDITIONAL SPACE IS NEEDED, ATTACH SEPARATE SHEET(S) TO THIS FORM



MISSOURI OFFICE OF HISTORIC PRESERVATION

ARCHITECTURAL/HISTORIC INVENTORY SURVEY FORM

BNA5006-247

1. NO. 244 250		4. PRESENT LOCAL NAME(S) OR DESIGNATION(S)		1. NO.	
2. COUNTY Buchanan		5. OTHER NAME(S)			2. COUNTY
3. LOCATION of Dept. of P & Z NEGATIVES Roll #12-15					
6. SPECIFIC LEGAL LOCATION TOWNSHIP _____ RANGE _____ SECTION _____ IF CITY OR TOWN, STREET ADDRESS 2016 Jones		16. THEMATIC CATEGORY Architecture		4. PRESENT LOCAL NAME(S) OR DESIGNATION(S)	
		17. DATE(S) OR PERIOD c.1870/1889/1902			
7. CITY OR TOWN IF RURAL, VICINITY St. Joseph		18. STYLE OR DESIGN II Vernacular/Colonial Revival		5. OTHER NAME(S)	
		19. ARCHITECT OR ENGINEER			
9. DESCRIPTION OF LOCATION Legal: Lot 9, Block 2, Highly Addition		20. CONTRACTOR OR BUILDER LWA		6. TOWNSHIP	
		21. ORIGINAL USE, IF APPARENT Single Family Residence OIA			
9. COORDINATES UTM LAT _____ LONG _____		22. PRESENT USE Same		RANGE	
		23. OWNERSHIP PUBLIC () PRIVATE (X)			
10. SITE () STRUCTURE () BUILDING (X) OBJECT ()		24. OWNER'S NAME AND ADDRESS Richard Mortimore 2016 Jones		SECTION	
		25. YES () NO (X)			
11. ON NATIONAL REGISTER? YES () NO (X)		26. LOCAL CONTACT PERSON OR ORGANIZATION		4. PRESENT LOCAL NAME(S) OR DESIGNATION(S)	
12. IS IT ELIGIBLE? YES (X) NO ()		27. OTHER SURVEYS IN WHICH INCLUDED			
13. PART OF ESTAB. HIST. DISTRICT? YES () NO (X)		14. DISTRICT POTENTIAL? YES (X) NO ()		5. OTHER NAME(S)	
15. NAME OF ESTABLISHED DISTRICT		15. NAME OF ESTABLISHED DISTRICT			
42. FURTHER DESCRIPTION OF IMPORTANT FEATURES 1 story, 2 bay, asymmetrical, frame dwelling w/hip roof w/molded, boxed cornice and offset left, brick chimney. Porch attached to front elevation (north) has brick foundation, Tuscan columns, narrow entablature and flat roof and wraps onto inside of "L". Left bay contains picture window w/leaded transom. Recessed right bay contains 1/1 double hung window. Asbestos siding is a later alteration. Front wing may be 1889 addition w/porch added in 1902.		PHOTO MUST BE PROVIDED		6. TOWNSHIP	
					43. HISTORY AND SIGNIFICANCE Building permit records indicate construction phases in 1889 for applicant, Honora Fleming for an addition and in 1902 for applicant, Frank Bergman for a porch. It has moderate-high degree of architectural integrity and is significant as a representation of turn of the century vernacular Colonial Revival residential property type.
44. DESCRIPTION OF ENVIRONMENT AND OUTBUILDINGS In residential neighborhood of primarily ca1885-1920 buildings.		46. PREPARED BY Mary Jo Winder		SECTION	
45. SOURCES OF INFORMATION BP# A 109, 3/16/89; # A 253, 5/19/02; site		47. ORGANIZATION City of St. Joseph			
RETURN THIS FORM WHEN COMPLETED TO: OFFICE OF HISTORIC PRESERVATION P.O. BOX 176 JEFFERSON CITY, MISSOURI 65102		48. DATE 3/88		SECTION	
		49. REVISION DATE(S)			



MISSOURI OFFICE OF HISTORIC PRESERVATION

ARCHITECTURAL/HISTORIC INVENTORY SURVEY FORM

BWP# 406-244

1. NO. 223		4. PRESENT LOCAL NAME(S) OR DESIGNATION(S)		1. NO.
2. COUNTY Buchanan		5. OTHER NAME(S)		
3. LOCATION OF Dept. of P & Z NEGATIVES Roll #12-1				2. COUNTY
6. SPECIFIC LEGAL LOCATION TOWNSHIP _____ RANGE _____ SECTION _____ IF CITY OR TOWN, STREET ADDRESS 2017 Jones		16. THEMATIC CATEGORY Architecture		
7. CITY OR TOWN IF RURAL, VICINITY St. Joseph		17. DATE(S) OR PERIOD c.1875/1888/1889		4. PRESENT LOCAL NAME(S) OR DESIGNATION(S)
8. DESCRIPTION OF LOCATION Legal: Lot 19, Block 3, Highly Addition		18. STYLE OR DESIGN 40 19 Vernacular/Italianate/Col. Reviv		
9. COORDINATES UTM LAT _____ LONG _____		19. ARCHITECT OR ENGINEER		5. OTHER NAME(S)
10. SITE () STRUCTURE () BUILDING (X) OBJECT ()		20. CONTRACTOR OR BUILDER WA		
11. ON NATIONAL REGISTER? YES () NO (X)		21. ORIGINAL USE, IF APPARENT Single Family Residence		6. TOWNSHIP
12. IS IT ELIGIBLE? YES (X) NO ()		22. PRESENT USE Duplex ?		
13. PART OF ESTAB. HIST. DISTRICT? YES () NO (X)		23. OWNERSHIP PUBLIC () PRIVATE (X)		RANGE
14. DISTRICT YES (X) POTENTIAL? NO ()		24. OWNER'S NAME AND ADDRESS Larry G. Marcum		
15. NAME OF ESTABLISHED DISTRICT		25. ES () NO (X)		SECTION
42. FURTHER DESCRIPTION OF IMPORTANT FEATURES 2 story, 3 bay, asymmetrical frame dwelling w/hip roof w/boxed cornice and rear gable roof addition (probably 1888). Porch attached to front elevation (south) has Tuscan columns that support entablature and flat roof, and shelters recessed left bay w/single door w/transom, paired 1/1 double hung windows and single door w/transom in right bay. Symmetrical 2 bay upper facade contains 1/1 double hung windows w/ heavy cornice, corner blocks and dentil details in each.		26. LOCAL CONTACT PERSON OR ORGANIZATION		
43. HISTORY AND SIGNIFICANCE Porch is 1889 addition. Asbestos siding is later alteration.		27. OTHER SURVEYS IN WHICH INCLUDED		
44. DESCRIPTION OF ENVIRONMENT AND OUTBUILDINGS In residential neighborhood of primarily ca1885-1920 buildings.		46. PREPARED BY Mary Jo Winder		
45. SOURCES OF INFORMATION BP# BB 368, 5/2/88; # A 352, 5/7/89; site		47. ORGANIZATION City of St. Joseph		
RETURN THIS FORM WHEN COMPLETED TO: OFFICE OF HISTORIC PRESERVATION P.O. BOX 176 JEFFERSON CITY, MISSOURI 64102		48. DATE 3/88		
		49. REVISION DATE(S)		



MISSOURI OFFICE OF HISTORIC PRESERVATION

ARCHITECTURAL/HISTORIC INVENTORY SURVEY FORM

BNA 5006-247

1. NO. <u>250</u> <u>251</u>		4. PRESENT LOCAL NAME(S) OR DESIGNATION(S)		1. NO.
2. COUNTY <u>Buchanan</u>		5. OTHER NAME(S)		
3. LOCATION OF <u>Dept. of P & Z</u> NEGATIVES <u>Roll #12-14</u>				
6. SPECIFIC LEGAL LOCATION TOWNSHIP _____ RANGE _____ SECTION _____ IF CITY OR TOWN, STREET ADDRESS <u>2018 Jones</u>		16. THEMATIC CATEGORY <u>Architecture</u>		2. COUNTY
7. CITY OR TOWN IF RURAL, VICINITY <u>St. Joseph</u>		17. DATE(S) OR PERIOD <u>1902</u>		
9. DESCRIPTION OF LOCATION <u>Legal: Lot 10 & Part of Lot 11,</u> <u>Block 2, Highly Addition</u>		18. STYLE OR DESIGN <u>Queen Anne/vernacular II</u>		
		19. ARCHITECT OR ENGINEER		4. PRESENT LOCAL NAME(S) OR DESIGNATION(S)
		20. CONTRACTOR OR BUILDER <u>SW WA</u>		
		21. ORIGINAL USE, IF APPARENT <u>Single family residence DIA</u>		
		22. PRESENT USE <u>Same</u>		5. OTHER NAME(S)
		23. OWNERSHIP PUBLIC () PRIVATE (X)		
		24. OWNER'S NAME AND ADDRESS <u>James R. Baber</u>		
9. COORDINATES UTM LAT _____ LONG _____		25. _____ ES () NO (X)		6. TOWNSHIP
10. SITE () STRUCTURE () BUILDING (X) OBJECT ()		26. LOCAL CONTACT PERSON OR ORGANIZATION		
11. ON NATIONAL REGISTER? YES () NO (X)		27. OTHER SURVEYS IN WHICH INCLUDED		
12. IS IT ELIGIBLE? YES (X) NO ()				RANGE
13. PART OF ESTAB. HIST. DISTRICT? YES () NO (X)		14. DISTRICT POTENTIAL? YES (X) NO ()		
15. NAME OF ESTABLISHED DISTRICT				
42. FURTHER DESCRIPTION OF IMPORTANT FEATURES <u>1 story, 3 bay, asymmetrical, frame dwelling w/hip and projecting front gable roofs. Wrap around porch attached above left and center bays has brick pedestals w/square support columns, entablature and flat roof. Recessed left bay contains single door w/transom; center bay in projecting front gable wing contains wide opening; gable has centered opening w/vent and molded returns. Recessed right bay contains single light window. Asbestos siding is a later alteration</u>		<div style="border: 1px solid black; padding: 20px; width: 100%;"> <p>PHOTO MUST BE PROVIDED</p> </div>		SECTION
43. HISTORY AND SIGNIFICANCE <u>Building permit records indicate construction in 1902 for applicant, Charles L. Stanley. It has a moderate degree of architectural integrity and has moderate significance as a representation of turn of the century vernacular Queen Anne residential property type.</u>				
44. DESCRIPTION OF ENVIRONMENT AND OUTBUILDINGS <u>In residential neighborhood primarily of ca1885-1920 buildings.</u>				
45. SOURCES OF INFORMATION <u>B.P. #A312 6/6/02 Chas. L. Stanley Res. \$1,000</u>		46. PREPARED BY <u>Mary Jo Winder</u>		SECTION
RETURN THIS FORM WHEN COMPLETED TO: OFFICE OF HISTORIC PRESERVATION P.O. BOX 176		47. ORGANIZATION <u>City of St. Joseph</u>		
48. DATE <u>3/88</u>		49. REVISION DATE(S)		



MISSOURI OFFICE OF HISTORIC PRESERVATION

ARCHITECTURAL/HISTORIC INVENTORY SURVEY FORM

100-5006-250

1. NO. 224		4. PRESENT LOCAL NAME(S) OR DESIGNATION(S)		1. NO.
2. COUNTY Buchanan		5. OTHER NAME(S)		
3. LOCATION OF Dept. of P & Z NEGATIVES Roll #12-2				
6. SPECIFIC LEGAL LOCATION TOWNSHIP _____ RANGE _____ SECTION _____ IF CITY OR TOWN, STREET ADDRESS 2019 Jones		16. THEMATIC CATEGORY Architecture		2. COUNTY
7. CITY OR TOWN IF RURAL, VICINITY St. Joseph		17. DATE(S) OR PERIOD Pre 1888		
9. DESCRIPTION OF LOCATION Legal: Lot 19, Block 3, Highly Addition		18. STYLE OR DESIGN "Shotgun" Vernacular 14		
9. COORDINATES UTM LAT _____ LONG _____		19. ARCHITECT OR ENGINEER		4. PRESENT LOCAL NAME(S) OR DESIGNATION(S)
		20. CONTRACTOR OR BUILDER Aw		
		21. ORIGINAL USE, IF APPARENT Single Family Residence OIA		
10. SITE () STRUCTURE () BUILDING (X) OBJECT ()		22. PRESENT USE Same		5. OTHER NAME(S)
11. ON NATIONAL REGISTER? YES () NO (X)		23. OWNERSHIP PUBLIC () PRIVATE (X)		
12. IS IT ELIGIBLE? YES (X) NO ()		24. OWNER'S NAME AND ADDRESS Edith McCubbin 2019 Jones		
13. PART OF ESTAB. HIST. DISTRICT? YES () NO (X)		14. DISTRICT POTENTIAL? YES (X) NO ()		6. TOWNSHIP
15. NAME OF ESTABLISHED DISTRICT		25. YES () NO (X)		
		26. LOCAL CONTACT PERSON OR ORGANIZATION		
42. FURTHER DESCRIPTION OF IMPORTANT FEATURES 1 story, 2 bay, asymmetrical, frame "shotgun" dwelling w/front gable roof w/molded, boxed cornice. Right bay contains picture window w/transom and narrow 1/1 sidelights. Right bay contains a single door entry w/transom. Awnings shelter door and window grouping. Shingle siding is a later alteration.		27. OTHER SURVEYS IN WHICH INCLUDED		RANGE
43. HISTORY AND SIGNIFICANCE Constructed before 1887, records indicate an addition 5/22/88 by building permit applicant J. Mittelstedter. Front elevation altered ca1900. Significance is moderate as contributing to working class "shotgun" residential property type.		<div style="border: 1px solid black; padding: 10px; text-align: center;"> PHOTO MUST BE PROVIDED </div>		
44. DESCRIPTION OF ENVIRONMENT AND OUTBUILDINGS In residential neighborhood of predominately ca1885-1920 buildings.		46. PREPARED BY Mary Jo Winder		SECTION
45. SOURCES OF INFORMATION BP# BB 368, 5/22/88; Site 1888, 1911 Sanborn Maps		47. ORGANIZATION City of St. Joseph		
RETURN THIS FORM WHEN COMPLETED TO: OFFICE OF HISTORIC PRESERVATION P.O. BOX 176 JEFFERSON CITY, MISSOURI 65102		48. DATE 2/88		
49. REVISION DATE(S)				



MISSOURI OFFICE OF HISTORIC PRESERVATION

ARCHITECTURAL/HISTORIC INVENTORY SURVEY FORM

B115006-251

1. NO. 252		4. PRESENT LOCAL NAME(S) OR DESIGNATION(S)		1. NO.
2. COUNTY Buchanan		5. OTHER NAME(S)		
3. LOCATION OF Dept. of P & Z NEGATIVES Roll #12-13				
6. SPECIFIC LEGAL LOCATION TOWNSHIP _____ RANGE _____ SECTION _____ IF CITY OR TOWN, STREET ADDRESS 2020 Jones		16. THEMATIC CATEGORY Architecture		2. COUNTY
7. CITY OR TOWN IF RURAL, VICINITY St. Joseph		17. DATE(S) OR PERIOD 1901		
9. DESCRIPTION OF LOCATION Legal: Lot 12, Block 2, Highly Addition		18. STYLE OR DESIGN 18		
20. CONTRACTOR OR BUILDER Fu		19. ARCHITECT OR ENGINEER		4. PRESENT LOCAL NAME(S) OR DESIGNATION(S)
21. ORIGINAL USE, IF APPARENT OIA		20. CONTRACTOR OR BUILDER Fu		
22. PRESENT USE		21. ORIGINAL USE, IF APPARENT OIA		
23. OWNERSHIP PUBLIC () PRIVATE (X)		22. PRESENT USE		5. OTHER NAME(S)
24. OWNER'S NAME AND ADDRESS Kathleen K. Fiquet		23. OWNERSHIP PUBLIC () PRIVATE (X)		
25. _____		24. OWNER'S NAME AND ADDRESS Kathleen K. Fiquet		
26. LOCAL CONTACT PERSON OR ORGANIZATION		25. _____		6. TOWNSHIP
27. OTHER SURVEYS IN WHICH INCLUDED		26. LOCAL CONTACT PERSON OR ORGANIZATION		
28. NO. OF STORIES 1		27. OTHER SURVEYS IN WHICH INCLUDED		
29. BASEMENT? YES () NO ()		28. NO. OF STORIES 1		RANGE
30. FOUNDATION MATERIAL DI		29. BASEMENT? YES () NO ()		
31. WALL CONSTRUCTION Wu		30. FOUNDATION MATERIAL DI		
32. ROOF TYPE AND MATERIAL GP 63		31. WALL CONSTRUCTION Wu		SECTION
33. NO. OF BAYS FRONT SIDE		32. ROOF TYPE AND MATERIAL GP 63		
34. WALL TREATMENT DI		33. NO. OF BAYS FRONT SIDE		
35. PLAN SHAPE RC		34. WALL TREATMENT DI		
36. CHANGES (EXPLAIN IN NO. 42) ADDITION () ALTERED () MOVED ()		35. PLAN SHAPE RC		
37. CONDITION INTERIOR _____ EXTERIOR _____		36. CHANGES (EXPLAIN IN NO. 42) ADDITION () ALTERED () MOVED ()		
38. PRESERVATION UNDERWAY? YES () NO ()		37. CONDITION INTERIOR _____ EXTERIOR _____		
39. ENDANGERED? BY WHAT? YES () NO ()		38. PRESERVATION UNDERWAY? YES () NO ()		
40. VISIBLE FROM PUBLIC ROAD? YES (X) NO ()		39. ENDANGERED? BY WHAT? YES () NO ()		
41. DISTANCE FROM AND FRONTAGE ON ROAD		40. VISIBLE FROM PUBLIC ROAD? YES (X) NO ()		
42. FURTHER DESCRIPTION OF IMPORTANT FEATURES		41. DISTANCE FROM AND FRONTAGE ON ROAD		
43. HISTORY AND SIGNIFICANCE Noncontributing		42. FURTHER DESCRIPTION OF IMPORTANT FEATURES		
44. DESCRIPTION OF ENVIRONMENT AND OUTBUILDINGS		43. HISTORY AND SIGNIFICANCE Noncontributing		
45. SOURCES OF INFORMATION B.P. #5684 8/21/01 Wm. B. Stanley Res. \$400		44. DESCRIPTION OF ENVIRONMENT AND OUTBUILDINGS		
46. PREPARED BY Mary Jo Winder		45. SOURCES OF INFORMATION B.P. #5684 8/21/01 Wm. B. Stanley Res. \$400		
47. ORGANIZATION City of St. Joseph		46. PREPARED BY Mary Jo Winder		
48. DATE		47. ORGANIZATION City of St. Joseph		
49. REVISION DATE(S)		48. DATE		

RETURN THIS FORM WHEN COMPLETED TO: OFFICE OF HISTORIC PRESERVATION
P.O. BOX 176

IF ADDITIONAL SPACE IS NEEDED, ATTACH

JEFFERSON CITY, MISSOURI 65102



ARCHITECTURAL/HISTORIC INVENTORY SURVEY FORM

BNAS006-25Z

1. NO. 225		4. PRESENT LOCAL NAME(S) OR DESIGNATION(S)		1. NO.	
2. COUNTY Buchanan		5. OTHER NAME(S)			2. COUNTY
3. LOCATION of Dept. of P & Z NEGATIVES Roll #12-3					
6. SPECIFIC LEGAL LOCATION TOWNSHIP _____ RANGE _____ SECTION _____ IF CITY OR TOWN, STREET ADDRESS 2021 Jones		16. THEMATIC CATEGORY Architecture		28. NO. OF STORIES 1 1/2	
		17. DATE(S) OR PERIOD c.1880/1911			29. BASEMENT? YES (XX) NO ()
7. CITY OR TOWN St. Joseph IF RURAL, VICINITY		18. STYLE OR DESIGN Vernacular/Bungalow		30. FOUNDATION MATERIAL Stone	
9. DESCRIPTION OF LOCATION Legal: Lot 16 & 17, Block 3, Highly Addition		19. ARCHITECT OR ENGINEER		31. WALL CONSTRUCTION Frame	
		20. CONTRACTOR OR BUILDER OB		32. ROOF TYPE AND MATERIAL Gable/Comp. Shingle	
9. COORDINATES UTM LAT _____ LONG _____		21. ORIGINAL USE, IF APPARENT Single Family Residence		33. NO. OF BAYS FRONT 2 SIDE	
		22. PRESENT USE Same		34. WALL TREATMENT Asbestos Shingle	
10. SITE () STRUCTURE () BUILDING (X) OBJECT ()		23. OWNERSHIP PUBLIC () PRIVATE (X)		35. PLAN SHAPE "T"	
		24. OWNER'S NAME AND ADDRESS IF KNOWN James L. Rucker		36. CHANGES ADDITION () (EXPLAIN IN ALTERED (XX) NO. 42) MOVED ()	
11. ON NATIONAL REGISTER? YES () NO (X)		25. OPEN TO PUBLIC? YES () NO (X)		37. CONDITION INTERIOR _____ EXTERIOR Fair	
		26. LOCAL CONTACT PERSON OR ORGANIZATION		38. PRESERVATION UNDERWAY? YES () NO (XX)	
12. IS IT ELIGIBLE? YES (X) NO ()		27. OTHER SURVEYS IN WHICH INCLUDED		39. ENDANGERED? YES () NO (XX) BY WHAT?	
13. PART OF ESTAB. HIST. DISTRICT? YES () NO (X)		40. VISIBLE FROM PUBLIC ROAD? YES (X) NO ()		41. DISTANCE FROM AND FRONTAGE ON ROAD	
14. DISTRICT POTENTIAL? YES (X) NO ()		41. DISTANCE FROM AND FRONTAGE ON ROAD			
15. NAME OF ESTABLISHED DISTRICT		42. FURTHER DESCRIPTION OF IMPORTANT FEATURES 1 1/2 story, 2 bay, asymmetrical, frame dwelling w/ front gable roof. Open "L" plan porch attached to left two-thirds of front elevation (south) has front gable roof, square columns atop stone (veneer?) pedestals, and stone foundation. 1/1 double hung window in recessed left bay; paired 3/1 double hung windows in right bay. 3/1 double hung window centered above in gable. Shed roof dormer projects on east elevation. Asbestos shingle siding and bungalow characteristics are alterations.		PHOTO MUST BE PROVIDED	
43. HISTORY AND SIGNIFICANCE					
44. DESCRIPTION OF ENVIRONMENT AND OUTBUILDINGS In residential neighborhood primarily of ca1885-1920 buildings.		45. SOURCES OF INFORMATION BP# 6654, 8/30/11; site		5. OTHER NAME(S)	
46. PREPARED BY Mary Jo Winder		47. ORGANIZATION City of St. Joseph			
48. DATE 4/88		49. REVISION DATE(S)		6. TOWNSHIP RANGE SECTION	
49. REVISION DATE(S)		50. RETURN THIS FORM WHEN COMPLETED TO: OFFICE OF HISTORIC PRESERVATION P.O. BOX 176 JEFFERSON CITY, MISSOURI 65102			



MISSOURI OFFICE OF HISTORIC PRESERVATION

ARCHITECTURAL/HISTORIC INVENTORY SURVEY FORM

BNA5006-253

1. NO. 253		4. PRESENT LOCAL NAME(S) OR DESIGNATION(S)		1. NO.	
2. COUNTY Buchanan		5. OTHER NAME(S)			2. COUNTY
3. LOCATION OF Dept. of P & Z NEGATIVES Roll #12-12					
6. SPECIFIC LEGAL LOCATION TOWNSHIP _____ RANGE _____ SECTION _____ IF CITY OR TOWN, STREET ADDRESS		16. THEMATIC CATEGORY Architecture		4. PRESENT LOCAL NAME(S) OR DESIGNATION(S)	
		17. DATE(S) OR PERIOD ca1860			
7. CITY OR TOWN IF RURAL, VICINITY St. Joseph		18. STYLE OR DESIGN Vernacular 15		5. OTHER NAME(S)	
		19. ARCHITECT OR ENGINEER			
9. DESCRIPTION OF LOCATION Legal: Lot 14, Block 2, Highly Addition		20. CONTRACTOR OR BUILDER TQ		6. TOWNSHIP	
		21. ORIGINAL USE, IF APPARENT Single family residence OIA			
9. COORDINATES UTM LAT _____ LONG _____		22. PRESENT USE Same		RANGE	
		23. OWNERSHIP PUBLIC () PRIVATE (X)			
10. SITE () STRUCTURE () BUILDING (X) OBJECT ()		24. OWNER'S NAME AND ADDRESS Kathleen K. Fiquet		SECTION	
		25. _____			
11. ON NATIONAL REGISTER? YES () NO (X)		12. IS IT ELIGIBLE? YES (X) NO ()		7. TOWNSHIP	
13. PART OF ESTAB. HIST. DISTRICT? YES () NO (X)		14. DISTRICT POTENTIAL? YES (X) NO ()			
15. NAME OF ESTABLISHED DISTRICT		26. LOCAL CONTACT PERSON OR ORGANIZATION		8. TOWNSHIP	
		27. OTHER SURVEYS IN WHICH INCLUDED			
42. FURTHER DESCRIPTION OF IMPORTANT FEATURES 1 story, 4 bay, frame dwelling w/side gable roof and ofset left brick chimney. Shed roof porch attached over singoe door w/transom flanked by 2/2 double hung windows has simple wood post supports. Bay on left is part of addition on east elevation that contains a 1/1 double hung window.		28. NO. OF STORIES 1		9. TOWNSHIP	
		29. BASEMENT? YES () NO ()			
		30. FOUNDATION MATERIAL Brick		10. TOWNSHIP	
		31. WALL CONSTRUCTION Frame			
		32. ROOF TYPE AND MATERIAL Gable/Comp. Shingle		11. TOWNSHIP	
		33. NO. OF BAYS FRONT 4 SIDE			
		34. WALL TREATMENT Aluminum siding		12. TOWNSHIP	
		35. PLAN SHAPE Irregular			
		36. CHANGES (EXPLAIN IN NO. 42) ADDITION () ALTERED (X) MOVED ()		13. TOWNSHIP	
		37. CONDITION INTERIOR _____ EXTERIOR Poor			
		38. PRESERVATION UNDERWAY? YES () NO (X)		14. TOWNSHIP	
		39. ENDANGERED? BY WHAT? YES (X) NO ()			
		40. VISIBLE FROM PUBLIC ROAD? YES (X) NO ()		15. TOWNSHIP	
		41. DISTANCE FROM AND FRONTAGE ON ROAD			
43. HISTORY AND SIGNIFICANCE No building permit records exist on this building. It has a moderate degree of architectural integrity and is significant as a representation of mid 19th century vernacular residential property type.		PHOTO MUST BE PROVIDED		16. TOWNSHIP	
44. DESCRIPTION OF ENVIRONMENT AND OUTBUILDINGS In residential neighborhood of primarily ca1885-1920 buildings.		46. PREPARED BY Mary Jo Winder		17. TOWNSHIP	
					47. ORGANIZATION City of St. Joseph
45. SOURCES OF INFORMATION Site		48. DATE		18. TOWNSHIP	
		49. REVISION DATE(S)			
RETURN THIS FORM WHEN COMPLETED TO: OFFICE OF HISTORIC PRESERVATION P.O. BOX 176 JEFFERSON CITY, MISSOURI 65102		3/88			



MISSOURI OFFICE OF HISTORIC PRESERVATION

ARCHITECTURAL/HISTORIC INVENTORY SURVEY FORM

BNA5006-254

1. NO. 226		4. PRESENT LOCAL NAME(S) OR DESIGNATION(S)		1. NO.
2. COUNTY Buchanan		5. OTHER NAME(S)		
3. LOCATION OF Negatives Dept. of P & Z Roll #12-4				
6. SPECIFIC LEGAL LOCATION TOWNSHIP _____ RANGE _____ SECTION _____ IF CITY OR TOWN, STREET ADDRESS 2027 Jones		16. THEMATIC CATEGORY Architecture	28. NO. OF STORIES 1	2. COUNTY
7. CITY OR TOWN IF RURAL, VICINITY St. Joseph		17. DATE(S) OR PERIOD c.1880/1889	29. BASEMENT? YES () NO ()	
9. DESCRIPTION OF LOCATION Legal: Lot 15, Block 3, Highly Addition		18. STYLE OR DESIGN Vernacular 11	30. FOUNDATION MATERIAL	
		19. ARCHITECT OR ENGINEER	31. WALL CONSTRUCTION Frame	
		20. CONTRACTOR OR BUILDER WA	32. ROOF TYPE AND MATERIAL Hip & Gable/Comp. Shingle	
		21. ORIGINAL USE, IF APPARENT Single Family Residence	33. NO. OF BAYS FRONT 4 SIDE	
		22. PRESENT USE Same	34. WALL TREATMENT Asbestos Shingle	
		23. OWNERSHIP PUBLIC () PRIVATE (X)	35. PLAN SHAPE Irregular	
		24. OWNER'S NAME AND ADDRESS Myers Watson 2027 Jones	36. CHANGES (EXPLAIN IN NO. 42) ADDITION (XX) ALTERED (XX) MOVED ()	
9. COORDINATES UTM LAT _____ LONG _____		25. YES () NO (X)	37. CONDITION INTERIOR _____ EXTERIOR Good	
10. SITE () STRUCTURE () BUILDING (X) OBJECT ()		26. LOCAL CONTACT PERSON OR ORGANIZATION	38. PRESERVATION UNDERWAY? YES () NO (XX)	
11. ON NATIONAL REGISTER? YES () NO (X)		27. OTHER SURVEYS IN WHICH INCLUDED	39. ENDANGERED? BY WHAT? YES (XX) NO ()	
12. IS IT ELIGIBLE? YES (X) NO ()			40. VISIBLE FROM PUBLIC ROAD? YES (X) NO ()	
13. PART OF ESTAB. HIST. DISTRICT? YES () NO (X)			41. DISTANCE FROM AND FRONTAGE ON ROAD	
14. DISTRICT POTENTIAL? YES (X) NO ()				
15. NAME OF ESTABLISHED DISTRICT				
42. FURTHER DESCRIPTION OF IMPORTANT FEATURES 1 story, 4 bay, asymmetrical frame dwelling w/hip and gable roof forms, centralized stucco-covered brick chimney and offset left front gable. 3 bay porch attached to front (south) and east elevations has brick pedestals that support Tuscan 1/2 columns, a wide entablature and flat roof; left and center bays have enclosed railing and screen panels. Gable over these bays contains a vented opening. Recessed right bay contains a single door w/transom.		<div style="border: 1px solid black; padding: 10px; text-align: center;"> PHOTO MUST BE PROVIDED </div>		
43. HISTORY AND SIGNIFICANCE Building permit records indicate a construction phase in 1889 for applicant, M. B. Clark; however, original construction occurred before 1887. It has a moderate-high degree of architectural integrity and is significant as a representation of late 19th century vernacular residential property type.				
44. DESCRIPTION OF ENVIRONMENT AND OUTBUILDINGS In residential neighborhood primarily ca1885-1920 buildings.				6. TOWNSHIP
45. SOURCES OF INFORMATION BP# A 411, 5/21/89; site 1888, 1911 Sanborn Maps				
46. PREPARED BY Mary Jo Winder				
47. ORGANIZATION City of St. Joseph				RANGE
48. DATE 3/88 49. REVISION DATE(S)				
RETURN THIS FORM WHEN COMPLETED TO: OFFICE OF HISTORIC PRESERVATION P.O. BOX 176 JEFFERSON CITY, MISSOURI 65102				SECTION
ADDITIONAL SPACE IS NEEDED, ATTACH SEPARATE SHEET(S) TO THIS FORM				



MISSOURI OFFICE OF HISTORIC PRESERVATION

ARCHITECTURAL/HISTORIC INVENTORY SURVEY FORM

BNA5006-255

1. NO. 232		4. PRESENT LOCAL NAME(S) OR DESIGNATION(S)		1. NO.
2. COUNTY Buchanan		5. OTHER NAME(S)		
3. LOCATION OF Negatives Dept. of P & Z Roll #12-5				
6. SPECIFIC LEGAL LOCATION TOWNSHIP _____ RANGE _____ SECTION _____ IF CITY OR TOWN, STREET ADDRESS 2209 Jones		16. THEMATIC CATEGORY Architecture		2. COUNTY
		17. DATE(S) OR PERIOD 1888/1951		
7. CITY OR TOWN IF RURAL, VICINITY St. Joseph		18. STYLE OR DESIGN 49		4. PRESENT LOCAL NAME(S) OR DESIGNATION(S)
9. DESCRIPTION OF LOCATION Legal: Lot 20, Block 4, St. Joseph Eastern Extension		19. ARCHITECT OR ENGINEER		
9. COORDINATES UTM LAT _____ LONG _____		20. CONTRACTOR OR BUILDER AW		5. OTHER NAME(S)
		21. ORIGINAL USE, IF APPARENT CHA		
10. SITE () STRUCTURE () BUILDING (X) OBJECT ()		22. PRESENT USE		
		23. OWNERSHIP PUBLIC () PRIVATE (X)		
11. ON NATIONAL REGISTER? YES () NO (X)		24. OWNER'S NAME AND ADDRESS John Hughes 2209 Jones		6. TOWNSHIP
12. IS IT ELIGIBLE? YES () NO (X)		25. C YES () NO (X)		
13. PART OF ESTAB. HIST. DISTRICT? YES () NO (X)		26. LOCAL CONTACT PERSON OR ORGANIZATION		RANGE
14. DISTRICT POTENTIAL? YES (X) NO ()		27. OTHER SURVEYS IN WHICH INCLUDED		
15. NAME OF ESTABLISHED DISTRICT		28. NO. OF STORIES		SECTION
		29. BASEMENT? YES () NO ()		
42. FURTHER DESCRIPTION OF IMPORTANT FEATURES		30. FOUNDATION MATERIAL 01		
		31. WALL CONSTRUCTION WD		
		32. ROOF TYPE AND MATERIAL HP		
		33. NO. OF BAYS FRONT SIDE		
		34. WALL TREATMENT 01		
		35. PLAN SHAPE		
		36. CHANGES (EXPLAIN IN NO. 42) ADDITION () ALTERED () MOVED ()		
		37. CONDITION INTERIOR EXTERIOR		
		38. PRESERVATION UNDERWAY? YES () NO ()		
		39. ENDANGERED? BY WHAT? YES () NO ()		
		40. VISIBLE FROM PUBLIC ROAD? YES (X) NO ()		
		41. DISTANCE FROM AND FRONTAGE ON ROAD		
43. HISTORY AND SIGNIFICANCE Noncontributing		PHOTO MUST BE PROVIDED		7. TOWNSHIP
44. DESCRIPTION OF ENVIRONMENT AND OUTBUILDINGS				
45. SOURCES OF INFORMATION Building Permit No. C413, 11/17/88, Alex Campbell, Res., \$550 Building Permit No. 14048, 4/4/51, E.C. Lawson, Altec Res. \$100		46. PREPARED BY Mary Jo Winder		SECTION
RETURN THIS FORM WHEN COMPLETED TO: OFFICE OF HISTORIC PRESERVATION P.O. BOX 176 JEFFERSON CITY, MISSOURI 65102		47. ORGANIZATION City of St. Joseph		
48. DATE 3/88		49. REVISION DATE(S)		

IF ADDITIONAL SPACE IS NEEDED, ATTACH SEPARATE SHEET(S) TO THIS FORM



MISSOURI OFFICE OF HISTORIC PRESERVATION

ARCHITECTURAL/HISTORIC INVENTORY SURVEY FORM

BRAS006-246

1. NO. 233		4. PRESENT LOCAL NAME(S) OR DESIGNATION(S)		1. NO.
2. COUNTY Buchanan		5. OTHER NAME(S)		
3. LOCATION OF Dept. of P & Z NEGATIVES Roll #12-6				
6. SPECIFIC LEGAL LOCATION TOWNSHIP _____ RANGE _____ SECTION _____ IF CITY OR TOWN, STREET ADDRESS 2211 Jones		16. THEMATIC CATEGORY Architecture		2. COUNTY
7. CITY OR TOWN IF RURAL, VICINITY St. Joseph		17. DATE(S) OR PERIOD c.1870/1901		
9. DESCRIPTION OF LOCATION Legal: Lot 19, Block 4, St. Joseph Eastern Extension		18. STYLE OR DESIGN Italianate/Vernacular 19		
8. CITY OR TOWN IF RURAL, VICINITY St. Joseph		19. ARCHITECT OR ENGINEER		4. PRESENT LOCAL NAME(S) OR DESIGNATION(S)
20. CONTRACTOR OR BUILDER 30 FW		28. NO. OF STORIES 2		
21. ORIGINAL USE, IF APPARENT DIA Single Family Residence		29. BASEMENT? YES () NO ()		
22. PRESENT USE Same		30. FOUNDATION MATERIAL 01		5. OTHER NAME(S)
23. OWNERSHIP PUBLIC () PRIVATE (X)		31. WALL CONSTRUCTION Frame WW		
24. OWNER'S NAME AND ADDRESS Delbert Miller 2211 Jones		32. ROOF TYPE AND MATERIAL Trunc. Hiip/Rolled Asphalt		
25. YES () NO (X)		33. NO. OF BAYS FRONT 2 SIDE		6. TOWNSHIP
26. LOCAL CONTACT PERSON OR ORGANIZATION		34. WALL TREATMENT Clapboard 51		
27. OTHER SURVEYS IN WHICH INCLUDED		35. PLAN SHAPE Rectangular		
28. YES () NO (X)		36. CHANGES ADDITION () (EXPLAIN IN NO. 42) ALTERED (X) MOVED ()		RANGE
29. ENDANGERED? YES (X) BY WHAT? NO ()		37. CONDITION INTERIOR EXTERIOR Good		
30. YES (X) NO ()		38. PRESERVATION UNDERWAY? YES () NO (X)		
31. YES (X) NO ()		39. DISTANCE FROM AND FRONTAGE ON ROAD		SECTION
32. YES (X) NO ()		40. VISIBLE FROM PUBLIC ROAD? YES (X) NO ()		
33. YES (X) NO ()		41. DISTANCE FROM AND FRONTAGE ON ROAD		
34. YES (X) NO ()		42. FURTHER DESCRIPTION OF IMPORTANT FEATURES 2 story, 2 bay, frame dwelling w/truncated hip roof w/boxed cornice, plain freize and corner boards, and stucco-covered, brick chimney. Porch attached to front elevation (south) has square wood columns that support entablature and hip roof. Left bay contains 1/1 double hung window; right bay contains single door w/covered transom. Symmetrical 2 bay upper facade, each w/1/1 double hung window. Porch is probably from remodeling in 1901.		3. TOWNSHIP
35. YES (X) NO ()		43. HISTORY AND SIGNIFICANCE Building permit records indicate a construction phase in 1901 for applicant, A. Stubenhovner; however, this building probably predates 1870. It has a moderate-high degree of architectural integrity and is significant as a representation of 19th century vernacular Italianate residential property type.		
36. YES (X) NO ()		44. DESCRIPTION OF ENVIRONMENT AND OUTBUILDINGS In residential neighborhood of primarily ca1885-1920 buildings; commercial strip in block on opposite side of Jones Street.		
37. YES (X) NO ()		45. SOURCES OF INFORMATION BP# 5627; 7/22/01; site 1911 Sanborn Map		4. TOWNSHIP
38. YES (X) NO ()		46. PREPARED BY Mary Jo Winder		
39. YES (X) NO ()		47. ORGANIZATION City of St. Joseph		
40. YES (X) NO ()		48. DATE 3/88		5. TOWNSHIP
41. YES (X) NO ()		49. REVISION DATE(S)		
42. YES (X) NO ()		50. RETURN THIS FORM WHEN COMPLETED TO: OFFICE OF HISTORIC PRESERVATION P.O. BOX 176 JEFFERSON CITY, MISSOURI 65102		
43. YES (X) NO ()		51. IF ADDITIONAL SPACE IS NEEDED, ATTACH SEPARATE SHEET(S) TO THIS FORM		6. TOWNSHIP
44. YES (X) NO ()		52. RETURN THIS FORM WHEN COMPLETED TO: OFFICE OF HISTORIC PRESERVATION P.O. BOX 176 JEFFERSON CITY, MISSOURI 65102		
45. YES (X) NO ()		53. IF ADDITIONAL SPACE IS NEEDED, ATTACH SEPARATE SHEET(S) TO THIS FORM		



BNASC06-257

IF ADDITIONAL SPACE IS NEEDED, ATTACH
SEPARATE SHEET(S) TO THIS FORM



MISSOURI OFFICE OF HISTORIC PRESERVATION

ARCHITECTURAL/HISTORIC INVENTORY SURVEY FORM

BAW5005-258

1. NO. 235		4. PRESENT LOCAL NAME(S) OR DESIGNATION(S)		1. NO.
2. COUNTY Buchanan		5. OTHER NAME(S)		
3. LOCATION OF Dept. of P & Z NEGATIVES Roll #12-8				2. COUNTY
6. SPECIFIC LEGAL LOCATION TOWNSHIP _____ RANGE _____ SECTION _____ IF CITY OR TOWN, STREET ADDRESS 2217-19 Jones		16. THEMATIC CATEGORY Architecture		
7. CITY OR TOWN IF RURAL, VICINITY St. Joseph		17. DATE(S) OR PERIOD 1905		4. PRESENT LOCAL NAME(S) OR DESIGNATION(S)
9. DESCRIPTION OF LOCATION Legal: 1/2 Lot 16 & Lot 17, Block 4, St. Joseph Eastern Extension		18. STYLE OR DESIGN Neoclassical 50		
		19. ARCHITECT OR ENGINEER 63		5. OTHER NAME(S)
		20. CONTRACTOR OR BUILDER 3020 Fu R2		
		21. ORIGINAL USE, IF APPARENT Single Family Residence 01A		6. TOWNSHIP
		22. PRESENT USE Multi-family Residence		
		23. OWNERSHIP PUBLIC () PRIVATE (X)		RANGE
		24. OWNER'S NAME AND ADDRESS John T. Richey		
9. COORDINATES UTM LAT _____ LONG _____		25. _____ ES () NO (X)		SECTION
10. SITE () STRUCTURE () BUILDING (X) OBJECT ()		26. LOCAL CONTACT PERSON OR ORGANIZATION		
11. ON NATIONAL REGISTER? YES () NO (X)		27. OTHER SURVEYS IN WHICH INCLUDED		
12. IS IT ELIGIBLE? YES (X) NO ()				
13. PART OF ESTAB. HIST. DISTRICT? YES () NO (X)				
14. DISTRICT POTENTIAL? YES (X) NO ()				
15. NAME OF ESTABLISHED DISTRICT				
42. FURTHER DESCRIPTION OF IMPORTANT FEATURES 2½ story, 5 bay, asymmetrical, brick dwelling w/hip roof w/front gable projection, boxed cornices and centralized chimneys. Porch attached to front elevation (south) has rectangular, brick corner piers, polygonal columns, shaped entablature w/dentils, open railing w/turned balusters, and hip roof. Recessed left bay contains entries on both stories; upper door is under small porch w/similar porch details of front porch. 2nd thru 4th bays form a projecting bay window on both stories. A large gable over the 1st thru 4th bays contains a grouping of 3/1 double hung window w/2/1 double hung side lights; wall has fish-scale shingles that sweep onto the cornice. The gable is supported on the right corner by a large console bracket. The recessed 5th bay contains an entry on 1st floor and an elipsical window on second.		<div style="border: 1px solid black; padding: 10px; width: 100%;"> PHOTO MUST BE PROVIDED </div>		
43. HISTORY AND SIGNIFICANCE Building permit records indicate construction in 1905 for applicant, William Hund. It has a high degree of architectural integrity and is significant as a representation of Neoclassical residential property type.				
44. DESCRIPTION OF ENVIRONMENT AND OUTBUILDINGS In residential neighborhood of primarily ca1885-1920 buildings; commercial strip to south on opposite side of Jones St.				
45. SOURCES OF INFORMATION BP# 2427, 4/3/05; site		46. PREPARED BY Mary Jo Winder		
RETURN THIS FORM WHEN COMPLETED TO: OFFICE OF HISTORIC PRESERVATION P.O. BOX 176 JEFFERSON CITY, MISSOURI 65102		47. ORGANIZATION City of St. Joseph		
48. DATE 3/88		49. REVISION DATE(S)		



MISSOURI OFFICE OF HISTORIC PRESERVATION

ARCHITECTURAL/HISTORIC INVENTORY SURVEY FORM

BNAS 106-259

1. NO. 236		4. PRESENT LOCAL NAME(S) OR DESIGNATION(S)		1. NO.
2. COUNTY Buchanan		5. OTHER NAME(S)		
3. LOCATION OF Dept. of P & Z NEGATIVES Roll #12-9				2. COUNTY
6. SPECIFIC LEGAL LOCATION TOWNSHIP _____ RANGE _____ SECTION _____ IF CITY OR TOWN, STREET ADDRESS 2221-23 Jones		16. THEMATIC CATEGORY Architecture		
7. CITY OR TOWN IF RURAL, VICINITY St. Joseph		17. DATE(S) OR PERIOD 1905		4. PRESENT LOCAL NAME(S) OR DESIGNATION(S)
9. DESCRIPTION OF LOCATION Legal: Lot 15 & 1/2 of Lot 16, Block 4, St. Joseph Eastern Extension.		18. STYLE OR DESIGN Neoclassical 50		
11. ON NATIONAL REGISTER? YES () NO (X)		19. ARCHITECT OR ENGINEER		5. OTHER NAME(S)
12. IS IT ELIGIBLE? YES (X) NO ()		20. CONTRACTOR OR BUILDER 30 20 FU R2		
13. PART OF ESTAB. HIST. DISTRICT? YES () NO (X)		21. ORIGINAL USE, IF APPARENT Single Family Residence		6. TOWNSHIP
14. DISTRICT POTENTIAL? YES (X) NO ()		22. PRESENT USE Multi-family Residence		
15. NAME OF ESTABLISHED DISTRICT		23. OWNERSHIP PUBLIC () PRIVATE (X)		RANGE
		24. OWNER'S NAME AND ADDRESS Jerry G. Burnett		
9. COORDINATES LAT _____ LONG _____		25. _____ ES () NO (X)		SECTION
10. SITE () BUILDING (X) STRUCTURE () OBJECT ()		26. LOCAL CONTACT PERSON OR ORGANIZATION		
42. FURTHER DESCRIPTION OF IMPORTANT FEATURES 2 1/2 story, 5 bay, asymmetrical, brick dwelling w/hip roof w/ exaggerated front gable, boxed cornice and centralized brick chimney. 3 bay porch attached to front elevation (south) has brick foundation piers that support wood Tuscan columns that support entablature and hip roof; pediment over 1st bay is emphasized w/dentils, wood shingle wall and bracketed barge board. Right bay on both stories contain doors (upper accesses a small porch w/closed rail covered w/wood shingles, corner column and entablature w/dentils).		27. OTHER SURVEYS IN WHICH INCLUDED		4. PRESENT LOCAL NAME(S) OR DESIGNATION(S)
43. HISTORY AND SIGNIFICANCE 2nd thru 4th bays are a projecting 2 story "bay window", the center of which contains picture windows; sided contain 1/1 double hung units; 2nd story grouping is ornamented w/engaged columns and molded cornice above which are mullioned transoms divided by smaller engaged columns that support a row of dentils and polygonal hip roof. Large centered gable above contains paired Gothic windows within arched opening w/key and endstones. Brackets w/pendants support gable at base. 5th bay contains single door on 1st and small 4/1 double hung window on 2nd; all fenestration has stone sills.		44. DESCRIPTION OF ENVIRONMENT AND OUTBUILDINGS 43. Building permit records indicate construction in 1905 for applicant, William Hund. It has a high degree of architectural integrity and is significant as a representation of Neoclassical residential property type. 44. In residential neighborhood of primarily		
45. SOURCES OF INFORMATION cal 1885-1920 buildings; commercial on opposite side of Jones Street.		46. PREPARED BY Mary Jo Winder		4. PRESENT LOCAL NAME(S) OR DESIGNATION(S)
47. ORGANIZATION City of St. Joseph		48. DATE 3/88		
49. REVISION DATE(S)				



MISSOURI OFFICE OF HISTORIC PRESERVATION

ARCHITECTURAL/HISTORIC INVENTORY SURVEY FORM

BN 45006-260

1. NO. 237		4. PRESENT LOCAL NAME(S) OR DESIGNATION(S)		1. NO.
2. COUNTY Buchanan		5. OTHER NAME(S)		
3. LOCATION of Dept. of P & Z NEGATIVES Roll #12-10				2. COUNTY
6. SPECIFIC LEGAL LOCATION TOWNSHIP RANGE SECTION IF CITY OR TOWN, STREET ADDRESS 2225 Jones		16. THEMATIC CATEGORY Architecture		
7. CITY OR TOWN IF RURAL, VICINITY St. Joseph		17. DATE(S) OR PERIOD c.1885		4. PRESENT LOCAL NAME(S) OR DESIGNATION(S)
9. DESCRIPTION OF LOCATION Legal: Lots 13 & 14, Block 4, St. Joseph Eastern Ext.		18. STYLE OR DESIGN 45 Queen Anne/Colonial Revival		
10. COORDINATES UTM LAT LONG		19. ARCHITECT OR ENGINEER		5. OTHER NAME(S)
11. ON NATIONAL REGISTER? YES () NO (X)		20. CONTRACTOR OR BUILDER		
12. IS IT ELIGIBLE? YES (X) NO ()		21. ORIGINAL USE, IF APPARENT Single Family Residence OIA		6. TOWNSHIP
13. PART OF ESTAB. HIST. DISTRICT? YES () NO (X)		22. PRESENT USE Multi-family Residence		
14. DISTRICT POTENTIAL? YES (X) NO ()		23. OWNERSHIP PUBLIC () PRIVATE (X)		RANGE
15. NAME OF ESTABLISHED DISTRICT		24. OWNER'S NAME AND ADDRESS IF KNOWN Wilmer R. Pyke 918 North 24th		
16. FURTHER DESCRIPTION OF IMPORTANT FEATURES 2 1/2 story, 6 bay, asymmetrical, frame dwelling w/varying hip and conic le roof forms; paneled entablature; molded, boxed cornice; and side brick chimney. 3 bays on right form a 2 story polygonal projection w/conicle roof; center bay contains picture window on 1st, paired 1/1 double hung windows on 2nd; 1/1 windows in other bays except 3rd lower bay contains door w/transom. 4th bay contains door w/transom; 5th has a 1/1 window and 6th bay, which is a wall of another polygonal projection w/steep pitch hip roof contains a typical window. Colonial Revival porch attached to 2nd thru 5th bays has brick foundation pedestals w/grouped columns (combination of square and neo-Byzantine), entablature w/dentils and shed roof w/centered enframed and ornamented ped- iment. Right 1/2 of 2nd story has a centered 1/1 window above which is a small dormer w/mul- ti-light fixed window and exaggerated hexagonal, hip roof. The building terminates w/orna- mented gable at peak of hip roof.		25. OPEN TO PUBLIC? YES () NO (X)		SECTION
43. HISTORY AND SIGNIFICANCE There is no record of a building permit for the building, indicating a pre 1887 con- struction date, however, stylistic features indicate a date within a few years prior; it exhibits transitional Queen Anne/Colonial Revival elements. It has a high degree of archi- tectural integrity and is significant as a repre- sentation of Queen Anne/Colonial Revival residential property type.		26. LOCAL CONTACT PERSON OR ORGANIZATION		
44. DESCRIPTION OF ENVIRONMENT AND OUTBUILDINGS In residential neighborhood primarily of ca1885-1920 buildings; on corner lot; commer- cial land use south of Jones Street.		27. OTHER SURVEYS IN WHICH INCLUDED		48. DATE 4/88
45. SOURCES OF INFORMATION Building Permit files; Buchanan County Record of Deeds Office; site 1911 Sanborn Map		46. PREPARED BY Mary Jo Winder		
RETURN THIS FORM WHEN COMPLETED TO: OFFICE OF HISTORIC PRESERVATION P.O. BOX 176 JEFFERSON CITY, MISSOURI 65102		47. ORGANIZATION City of St. Joseph		49. REVISION DATE(S)
IF ADDITIONAL SPACE IS NEEDED, ATTACH SEPARATE SHEET(S) TO THIS FORM		48. DATE		

PHOTO
MUST
BE
PROVIDED



MISSOURI OFFICE OF HISTORIC PRESERVATION
ARCHITECTURAL/HISTORIC INVENTORY SURVEY FORM

1. NO. 96		4. PRESENT LOCAL NAME(S) OR DESIGNATION(S)		1. NO.	
2. COUNTY Buchanan		5. OTHER NAME(S)			2. COUNTY
3. LOCATION of Dept. of P & Z NEGATIVES Roll #8-13					
6. SPECIFIC LEGAL LOCATION TOWNSHIP _____ RANGE _____ SECTION _____ IF CITY OR TOWN, STREET ADDRESS 1016 Lincoln		16. THEMATIC CATEGORY Architecture		4. PRESENT LOCAL NAME(S) OR DESIGNATION(S)	
7. CITY OR TOWN IF RURAL, VICINITY St. Joseph		17. DATE(S) OR PERIOD ca1870/1916			
8. DESCRIPTION OF LOCATION Legal: Lots 8 & 9, Block 10, St. Joseph Improvement		18. STYLE OR DESIGN 45 07 Vernacular/Queen Anne			
		19. ARCHITECT OR ENGINEER			
		20. CONTRACTOR OR BUILDER			
		21. ORIGINAL USE, IF APPARENT OIA Single Family Residence			
		22. PRESENT USE Same			
		23. OWNERSHIP PUBLIC () PRIVATE (X)			
		24. OWNER'S NAME AND ADDRESS Martha L. Bowlin			
9. COORDINATES UTM LAT _____ LONG _____		25. YES () NO (X)			
10. SITE () STRUCTURE () BUILDING (X) OBJECT ()		26. LOCAL CONTACT PERSON OR ORGANIZATION			
11. ON NATIONAL REGISTER? YES () NO (X)		27. OTHER SURVEYS IN WHICH INCLUDED			
12. IS IT ELIGIBLE? YES (X) NO ()					
13. PART OF ESTAB. HIST. DISTRICT? YES () NO (X)					
14. DISTRICT POTENTIAL? YES (X) NO ()					
15. NAME OF ESTABLISHED DISTRICT					
		28. NO. OF STORIES 1 1/2			
		29. BASEMENT? YES (X) NO ()			
		30. FOUNDATION MATERIAL Brick			
		31. WALL CONSTRUCTION Frame			
		32. ROOF TYPE AND MATERIAL Hip & Gable/Comp. Shingle			
		33. NO. OF BAYS FRONT 2 SIDE			
		34. WALL TREATMENT Clapboard			
		35. PLAN SHAPE Irregular			
		36. CHANGES (EXPLAIN IN NO. 42) ADDITION () ALTERED (X) MOVED ()			
		37. CONDITION INTERIOR _____ EXTERIOR Fair			
		38. PRESERVATION UNDERWAY? YES () NO (X)			
		39. ENDANGERED? BY WHAT? YES (X) NO ()			
		40. VISIBLE FROM PUBLIC ROAD? YES (X) NO ()			
		41. DISTANCE FROM AND FRONTAGE ON ROAD			

42. FURTHER DESCRIPTION OF IMPORTANT FEATURES 1 1/2 story, 2 bay, asymmetrical, frame dwelling w/hip roof w/gable projections on front and east elevations. Left bay is recessed in north wall of side "L" wing; it contains a 1/1 double hung window w/shaped wood surround. Right bay in projecting front gable wing contains a picture window w/transom. Gable has patterned wood shingle siding and contains a horizontal grouping of three single light windows. Gable above windows projects slightly. Front wing is probably the later (1916) addition. Porch also has been altered.		PHOTO MUST BE PROVIDED	5. OTHER NAME(S)
43. HISTORY AND SIGNIFICANCE			

Building permit records indicate construction on the dwelling in 1916 for applicant, G. Marshall; however, the rear portion of the dwelling appears to be ca1870. It has a high degree of architectural integrity and is significant as a representation of early 20th century vernacular Queen Anne residential property type.

44. DESCRIPTION OF ENVIRONMENT AND OUTBUILDINGS In residential neighborhood primarily of ca1885-1920 buildings.		6. TOWNSHIP	RANGE

45. SOURCES OF INFORMATION BP# 10122, 6/20/16; site 1911 Sanborn Map		46. PREPARED BY Mary Jo Winder		SECTION
RETURN THIS FORM WHEN COMPLETED TO: OFFICE OF HISTORIC PRESERVATION P.O. BOX 176 JEFFERSON CITY, MISSOURI 65102		47. ORGANIZATION City of St. Joseph		
48. DATE 2/88		49. REVISION DATE(S)		

IF ADDITIONAL SPACE IS NEEDED, ATTACH SEPARATE SHEET(S) TO THIS FORM



MISSOURI OFFICE OF HISTORIC PRESERVATION

ARCHITECTURAL/HISTORIC INVENTORY SURVEY FORM

BNA5008-262

1. NO. 97		4. PRESENT LOCAL NAME(S) OR DESIGNATION(S)		1. NO. 2. COUNTY 4. PRESENT LOCAL NAME(S) OR DESIGNATION(S) 5. OTHER NAME(S) 6. TOWNSHIP RANGE SECTION
2. COUNTY Buchanan		5. OTHER NAME(S)		
3. LOCATION OF Dept. of P & Z NEGATIVES Roll #8-14				
6. SPECIFIC LEGAL LOCATION TOWNSHIP _____ RANGE _____ SECTION _____ IF CITY OR TOWN, STREET ADDRESS 1020 Lincoln		16. THEMATIC CATEGORY Architecture		28. NO. OF STORIES 22 29. BASEMENT? YES () NO () 30. FOUNDATION MATERIAL 01 31. WALL CONSTRUCTION UP 32. ROOF TYPE AND MATERIAL GB GB GB 33. NO. OF BAYS FRONT SIDE 34. WALL TREATMENT 01 35. PLAN SHAPE R.C. 36. CHANGES (EXPLAIN IN NO. 42) ADDITION () ALTERED () MOVED () 37. CONDITION INTERIOR _____ EXTERIOR _____ 38. PRESERVATION UNDERWAY? YES () NO () 39. ENDANGERED? BY WHAT? YES () NO () 40. VISIBLE FROM PUBLIC ROAD? YES (X) NO () 41. DISTANCE FROM AND FRONTAGE ON ROAD
7. CITY OR TOWN IF RURAL, VICINITY St. Joseph		17. DATE(S) OR PERIOD c1860		
9. DESCRIPTION OF LOCATION Legal: Lots 9 & 10, Block 10, St. Joseph Improvement Addition.		18. STYLE OR DESIGN "I" House 09		
		19. ARCHITECT OR ENGINEER		
		20. CONTRACTOR OR BUILDER CB		
		21. ORIGINAL USE, IF APPARENT 017		
22. PRESENT USE		23. OWNERSHIP PUBLIC () PRIVATE (X)		
24. OWNER'S NAME AND ADDRESS Ronald D. Owens		25. LOCAL CONTACT PERSON OR ORGANIZATION		
26. OTHER SURVEYS IN WHICH INCLUDED		27. OTHER SURVEYS IN WHICH INCLUDED		
28. COORDINATES UTM LAT _____ LONG _____		29. SITE () BUILDING (X) STRUCTURE () OBJECT ()		
30. ON NATIONAL REGISTER? YES () NO (X)		31. IS IT ELIGIBLE? YES () NO (X)		
32. PART OF ESTAB. HIST. DISTRICT? YES () NO (X)		33. DISTRICT POTENTIAL? YES (X) NO ()		
34. NAME OF ESTABLISHED DISTRICT		35. FURTHER DESCRIPTION OF IMPORTANT FEATURES		
36. HISTORY AND SIGNIFICANCE Noncontributing.		37. PHOTO MUST BE PROVIDED		
38. DESCRIPTION OF ENVIRONMENT AND OUTBUILDINGS		39. SOURCES OF INFORMATION No relevant building permits.		
40. PREPARED BY Mary Jo Winder		41. ORGANIZATION City of St. Joseph		
42. DATE 2/88		43. REVISION DATE(S)		
44. RETURN THIS FORM WHEN COMPLETED TO: OFFICE OF HISTORIC PRESERVATION P.O. BOX 176 JEFFERSON CITY, MISSOURI 65102		45. ADDITIONAL SPACE IS NEEDED, ATTACH SEPARATE SHEET(S) TO THIS FORM		



BNAS006-263

1. NO. 98		4. PRESENT LOCAL NAME(S) OR DESIGNATION(S)	
2. COUNTY Buchanan		5. OTHER NAME(S)	
3. LOCATION OF Dept. of P & Z NEGATIVES Roll #8-15			
6. SPECIFIC LEGAL LOCATION TOWNSHIP _____ RANGE _____ SECTION _____ IF CITY OR TOWN, STREET ADDRESS 1024 Lincoln		16. THEMATIC CATEGORY Architecture	
7. CITY OR TOWN St. Joseph IF RURAL, VICINITY		17. DATE(S) OR PERIOD 1892	
8. DESCRIPTION OF LOCATION Legal: Lots 12 & 13, Block 10, St. Joseph Improvement Addition		18. STYLE OR DESIGN Vernacular <i>51</i>	
		19. ARCHITECT OR ENGINEER	
		20. CONTRACTOR OR BUILDER <i>CB</i>	
		21. ORIGINAL USE, IF APPARENT <i>OIB</i>	
		22. PRESENT USE	
9. COORDINATES UTM LAT _____ LONG _____		23. OWNERSHIP PUBLIC () PRIVATE (X)	
10. SITE () BUILDING (X) STRUCTURE () OBJECT ()		24. OWNER'S NAME AND ADDRESS Randy De Shon 1024 Lincoln	
11. ON NATIONAL REGISTER? YES () NO (X)		25. _____ YES () NO (X)	
12. IS IT ELIGIBLE? YES () NO (X)		26. LOCAL CONTACT PERSON OR ORGANIZATION	
13. PART OF ESTAB. HIST. DISTRICT? YES () NO (X)		27. OTHER SURVEYS IN WHICH INCLUDED	
14. DISTRICT POTENTIAL? YES (X) NO ()			
15. NAME OF ESTABLISHED DISTRICT			
42. FURTHER DESCRIPTION OF IMPORTANT FEATURES		PHOTO MUST BE PROVIDED	
43. HISTORY AND SIGNIFICANCE Noncontributing			
44. DESCRIPTION OF ENVIRONMENT AND OUTBUILDINGS			
45. SOURCES OF INFORMATION No relevent building permits.		46. PREPARED BY Mary Jo Winder	
RETURN THIS FORM WHEN COMPLETED TO: OFFICE OF HISTORIC PRESERVATION P.O. BOX 176 JEFFERSON CITY, MISSOURI 65102		47. ORGANIZATION City of St. Joseph	
IF ADDITIONAL SPACE IS NEEDED, ATTACH SEPARATE SHEET(S) TO THIS FORM		48. DATE 2/88	
		49. REVISION DATE(S)	



MISSOURI OFFICE OF HISTORIC PRESERVATION

ARCHITECTURAL/HISTORIC INVENTORY SURVEY FORM

BWA 5006-264

1. NO. 101		4. PRESENT LOCAL NAME(S) OR DESIGNATION(S)		1. NO.
2. COUNTY Buchanan		5. OTHER NAME(S)		
3. LOCATION OF Dept. of P & Z NEGATIVES Roll #8-16				2. COUNTY
6. SPECIFIC LEGAL LOCATION TOWNSHIP _____ RANGE _____ SECTION _____ IF CITY OR TOWN, STREET ADDRESS 1102 Lincoln		16. THEMATIC CATEGORY Architecture		
7. CITY OR TOWN St. Joseph IF RURAL, VICINITY		17. DATE(S) OR PERIOD 1900		4. PRESENT LOCAL NAME(S) OR DESIGNATION(S)
9. DESCRIPTION OF LOCATION Legal: Lots 1 & 2, Block 11, St. Joseph Improvement Addition		18. STYLE OR DESIGN Vernacular 99		
9. COORDINATES UTM LAT _____ LONG _____		19. ARCHITECT OR ENGINEER		5. OTHER NAME(S)
		20. CONTRACTOR OR BUILDER		
10. SITE () BUILDING (X) STRUCTURE () OBJECT ()		21. ORIGINAL USE, IF APPARENT OIA SF		6. TOWNSHIP
		22. PRESENT USE		
11. ON NATIONAL REGISTER? YES () NO (X)		23. OWNERSHIP PUBLIC () PRIVATE (X)		RANGE
		24. OWNER'S NAME AND ADDRESS Martha Karr 1102 Lincoln		
12. IS IT ELIGIBLE? YES () NO (X)		25. YES () NO (X)		SECTION
		26. LOCAL CONTACT PERSON OR ORGANIZATION		
13. PART OF ESTAB. HIST. DISTRICT? YES () NO (X)		27. OTHER SURVEYS IN WHICH INCLUDED		4. PRESENT LOCAL NAME(S) OR DESIGNATION(S)
14. DISTRICT POTENTIAL? YES (X) NO ()		28. NO. OF STORIES 2 1/2		5. OTHER NAME(S)
		29. BASEMENT? YES () NO ()		
15. NAME OF ESTABLISHED DISTRICT		30. FOUNDATION MATERIAL CI		6. TOWNSHIP
		31. WALL CONSTRUCTION WW		
42. FURTHER DESCRIPTION OF IMPORTANT FEATURES		32. ROOF TYPE AND MATERIAL HP 63 DR		RANGE
		33. NO. OF BAYS FRONT SIDE		
43. HISTORY AND SIGNIFICANCE Non-contributing		34. WALL TREATMENT DI		SECTION
		35. PLAN SHAPE RC		
44. DESCRIPTION OF ENVIRONMENT AND OUTBUILDINGS		36. CHANGES (EXPLAIN IN NO. 42) ADDITION () ALTERED () MOVED ()		4. PRESENT LOCAL NAME(S) OR DESIGNATION(S)
		37. CONDITION INTERIOR EXTERIOR		
45. SOURCES OF INFORMATION # 7961, 10/23/00		38. PRESERVATION UNDERWAY? YES () NO ()		5. OTHER NAME(S)
		39. ENDANGERED? BY WHAT? YES () NO ()		
46. PREPARED BY Mary Jo Winder		40. VISIBLE FROM PUBLIC ROAD? YES (X) NO ()		6. TOWNSHIP
		41. DISTANCE FROM AND FRONTAGE ON ROAD		
47. ORGANIZATION City of St. Joseph		42. PHOTO MUST BE PROVIDED		RANGE
48. DATE 2/88		49. REVISION DATE(S)		SECTION
49. ADDITIONAL SPACE IS NEEDED, ATTACH DATE SHEET(S) TO THIS FORM		TURN THIS FORM WHEN COMPLETED TO: OFFICE OF HISTORIC PRESERVATION P.O. BOX 176 JEFFERSON CITY, MISSOURI 65102		



MISSOURI OFFICE OF HISTORIC PRESERVATION

ARCHITECTURAL/HISTORIC INVENTORY SURVEY FORM

BWAS006-265

1. NO. 102		4. PRESENT LOCAL NAME(S) OR DESIGNATION(S)		1. NO.
2. COUNTY Buchanan		5. OTHER NAME(S)		
3. LOCATION OF Dept. of P & Z NEGATIVES Roll #8-18				
6. SPECIFIC LEGAL LOCATION TOWNSHIP _____ RANGE _____ SECTION _____ IF CITY OR TOWN, STREET ADDRESS 1106 Lincoln		16. THEMATIC CATEGORY Architecture		2. COUNTY
7. CITY OR TOWN IF RURAL, VICINITY St. Joseph		17. DATE(S) OR PERIOD ca1880/1889/ca1925		
9. DESCRIPTION OF LOCATION Legal: Lots 3 & 4, Block 11, St. Joseph Improvement		18. STYLE OR DESIGN Vernacular/Bungalow 22		
		19. ARCHITECT OR ENGINEER		4. PRESENT LOCAL NAME(S) OR DESIGNATION(S)
		20. CONTRACTOR OR BUILDER Fu		
		21. ORIGINAL USE, IF APPARENT OIA Single family residence		
		22. PRESENT USE Same		5. OTHER NAME(S)
		23. OWNERSHIP PUBLIC () PRIVATE (X)		
		24. OWNER'S NAME AND ADDRESS Martha J. Karr		
9. COORDINATES UTM LAT _____ LONG _____		25. LOCAL CONTACT PERSON OR ORGANIZATION		6. TOWNSHIP
10. SITE () STRUCTURE () BUILDING (X) OBJECT ()		26. LOCAL CONTACT PERSON OR ORGANIZATION		
11. ON NATIONAL REGISTER? YES () NO (X)		27. OTHER SURVEYS IN WHICH INCLUDED		
12. IS IT ELIGIBLE? YES (X) NO ()				RANGE
13. PART OF ESTAB. HIST. DISTRICT? YES () NO (X)		14. DISTRICT POTENTIAL? YES (X) NO ()		
15. NAME OF ESTABLISHED DISTRICT				
42. FURTHER DESCRIPTION OF IMPORTANT FEATURES 1 story, 3 bay, asymmetrical, stucco covered, frame dwelling w/front gable roof w/side gable projection. Porch attached to front elevation (north) has stone-capped brick 1/2 piers that support decorative wrought iron corner supports an entablature and front gable roof, wrought iron railing and lattice foundation infill. Left bay contains paired, narrow 1/1 double hung windows; recessed center bay contains single door w/transom; right bay is a rectangular "bay window" projection that contains 1/1 double hung window and has shallow hip roof. Dwelling may have been constructed ca1880 and remodeled w/bungalow characteristics ca1920. Porch alterations occurred later.		<div style="border: 1px solid black; padding: 10px; width: 100px; margin: 0 auto;"> PHOTO MUST BE PROVIDED </div>		SECTION
43. HISTORY AND SIGNIFICANCE				
44. DESCRIPTION OF ENVIRONMENT AND OUTBUILDINGS In residential neighborhood of primarily ca1885-1920 buildings.				
45. SOURCES OF INFORMATION BP# D 272, 9/12/89; site		46. PREPARED BY Mary Jo Winder		SECTION
RETURN THIS FORM WHEN COMPLETED TO: OFFICE OF HISTORIC PRESERVATION P.O. BOX 176 JEFFERSON CITY, MISSOURI 65102		47. ORGANIZATION City of St. Joseph		
48. DATE 2/88		49. REVISION DATE(S)		

IF ADDITIONAL SPACE IS NEEDED, ATTACH SEPARATE SHEET(S) TO THIS FORM



MISSOURI OFFICE OF HISTORIC PRESERVATION

ARCHITECTURAL/HISTORIC INVENTORY SURVEY FORM

BWA5006-266

1. NO. 103		4. PRESENT LOCAL NAME(S) OR DESIGNATION(S)		1. NO.	
2. COUNTY Buchanan		5. OTHER NAME(S)			2. COUNTY
3. LOCATION OF Dept. of P & Z NEGATIVES Roll #8-19					
6. SPECIFIC LEGAL LOCATION TOWNSHIP _____ RANGE _____ SECTION _____ IF CITY OR TOWN, STREET ADDRESS 1112 Lincoln		16. THEMATIC CATEGORY Architecture		4. PRESENT LOCAL NAME(S) OR DESIGNATION(S)	
7. CITY OR TOWN IF RURAL, VICINITY St. Joseph		17. DATE(S) OR PERIOD 1900			
9. DESCRIPTION OF LOCATION Legal: Lots 5-8, Block 11, St. Joseph Improvement		18. STYLE OR DESIGN Vernacular/Colonial Revival			
		19. ARCHITECT OR ENGINEER 49		5. OTHER NAME(S)	
		20. CONTRACTOR OR BUILDER FU			
		21. ORIGINAL USE, IF APPARENT Single Family Residence OIA			
		22. PRESENT USE Duplex		6. TOWNSHIP	
		23. OWNERSHIP PUBLIC () PRIVATE (X)			
		24. OWNER'S NAME AND ADDRESS Clarence J. Poucher			
9. COORDINATES UTM LAT LONG		25. YES () NO (X)		RANGE	
10. SITE () STRUCTURE () BUILDING (X) OBJECT ()		26. LOCAL CONTACT PERSON OR ORGANIZATION			
11. ON NATIONAL REGISTER? YES () NO (X) 12. IS IT ELIGIBLE? YES () NO (X)		27. OTHER SURVEYS IN WHICH INCLUDED			
13. PART OF ESTAB. YES () HIST. DISTRICT? NO (X) 14. DISTRICT YES (X) POTENTIAL? NO ()		28. NO. OF STORIES 2 1/2		SECTION	
15. NAME OF ESTABLISHED DISTRICT		29. BASEMENT? YES (X) NO ()			
42. FURTHER DESCRIPTION OF IMPORTANT FEATURES		30. FOUNDATION MATERIAL OI			
		31. WALL CONSTRUCTION Frame WU		4. PRESENT LOCAL NAME(S) OR DESIGNATION(S)	
		32. ROOF TYPE AND MATERIAL Hip & Gable/Comp. Shingle			
		33. NO. OF BAYS FRONT 3 SIDE			
		34. WALL TREATMENT Asbestos Shingle		5. OTHER NAME(S)	
		35. PLAN SHAPE Irregular			
		36. CHANGES ADDITION () (EXPLAIN IN ALTERED (X) NO. 42) MOVED ()			
		37. CONDITION INTERIOR EXTERIOR Poor		6. TOWNSHIP	
		38. PRESERVATION UNDERWAY? YES () NO (X)			
		39. ENDANGERED? YES (X) BY WHAT? NO ()			
		40. VISIBLE FROM PUBLIC ROAD? YES (X) NO ()		RANGE	
		41. DISTANCE FROM AND FRONTAGE ON ROAD			
		PHOTO MUST BE PROVIDED			
43. HISTORY AND SIGNIFICANCE Non-contributing				SECTION	
44. DESCRIPTION OF ENVIRONMENT AND OUTBUILDINGS					
45. SOURCES OF INFORMATION BP# 7826, 9/7/00, Miss E. Pentz, Res., \$800					
46. PREPARED BY Mary Jo Winder				SECTION	
47. ORGANIZATION City of St. Joseph					
48. DATE 49. REVISION DATE(S)					
RETURN THIS FORM WHEN COMPLETED TO: OFFICE OF HISTORIC PRESERVATION P.O. BOX 176 JEFFERSON CITY, MISSOURI 65102					
IF ADDITIONAL SPACE IS NEEDED, ATTACH SEPARATE SHEET(S) TO THIS FORM					



ARCHITECTURAL/HISTORIC INVENTORY SURVEY FORM

BWA5006-267

1. NO. 104		4. PRESENT LOCAL NAME(S) OR DESIGNATION(S) 2 bldgs.		1. NO.
2. COUNTY Buchanan		5. OTHER NAME(S)		2. COUNTY
3. LOCATION OF Dept. of P & Z NEGATIVES Roll #8-20				4. PRESENT LOCAL NAME(S) OR DESIGNATION(S)
6. SPECIFIC LEGAL LOCATION TOWNSHIP _____ RANGE _____ SECTION _____ IF CITY OR TOWN, STREET ADDRESS 1118-20 Lincoln		16. THEMATIC CATEGORY Architecture		28. NO. OF STORIES 1
7. CITY OR TOWN IF RURAL, VICINITY St. Joseph		17. DATE(S) OR PERIOD 1888		29. BASEMENT? YES (X) NO ()
9. DESCRIPTION OF LOCATION Legal: Lot 9 & 10, Block 11, St. Joseph Improvement		18. STYLE OR DESIGN Vernacular 07		30. FOUNDATION MATERIAL Brick 30
		19. ARCHITECT OR ENGINEER		31. WALL CONSTRUCTION Frame 111
		20. CONTRACTOR OR BUILDER DB		32. ROOF TYPE AND MATERIAL Gable/Comp. Shingle 16
		21. ORIGINAL USE, IF APPARENT Single Family Residence 01A		33. NO. OF BAYS FRONT 2 SIDE
		22. PRESENT USE Same		34. WALL TREATMENT 01 64 Clapboard/Asbestos Shingle
		23. OWNERSHIP PUBLIC () PRIVATE (X)		35. PLAN SHAPE 15
		24. OWNER'S NAME AND ADDRESS Wm. Widener, 1118 Lincoln Rose Akins, 1120 Lincoln		36. CHANGES ADDITION () (EXPLAIN IN ALTERED (X) NO. 42) MOVED ()
9. COORDINATES UTM LAT LONG		26. LOCAL CONTACT PERSON OR ORGANIZATION		37. CONDITION INTERIOR EXTERIOR Fair
10. SITE () STRUCTURE () BUILDING (X) OBJECT ()		27. OTHER SURVEYS IN WHICH INCLUDED		38. PRESERVATION UNDERWAY? YES (X) NO ()
11. ON NATIONAL REGISTER? YES () NO (X)				39. ENDANGERED? BY WHAT? YES (X) NO ()
13. PART OF ESTAB. HIST. DISTRICT? YES () NO (X)				40. VISIBLE FROM PUBLIC ROAD? YES (X) NO ()
14. DISTRICT POTENTIAL? YES (X) NO ()				41. DISTANCE FROM AND FRONTAGE ON ROAD
15. NAME OF ESTABLISHED DISTRICT				
42. FURTHER DESCRIPTION OF IMPORTANT FEATURES Two dwellings - each 1 story, 2 bay asymmetrical frame dwellings w/ gable roofs. Left bays are projecting front wings w/ front gable roofs; each contains paired 2/2 double hung windows (1120 has bracketed shed roof hood over opening). Recessed entries w/transoms (1118 is covered) under small porches that have been extensively altered. 1118 has original siding; 1120 has later asbestos siding.		PHOTO MUST BE PROVIDED		5. OTHER NAME(S)
43. HISTORY AND SIGNIFICANCE Building permit records indicate construction of two residences in 1888 for applicant, H. J. Mayer. They have a moderate degree of architectural integrity and are significant as representations of late 19th century vernacular residential property type.				6. TOWNSHIP
44. DESCRIPTION OF ENVIRONMENT AND OUTBUILDINGS In residential neighborhood of primarily ca1885-1920 buildings.				RANGE
45. SOURCES OF INFORMATION BP# C 271, 9/27/88; site		46. PREPARED BY Mary Jo Winder		SECTION
47. ORGANIZATION City of St. Joseph		48. DATE 2/88		
49. REVISION DATE(S)				
RETURN THIS FORM WHEN COMPLETED TO: OFFICE OF HISTORIC PRESERVATION P.O. BOX 176 JEFFERSON CITY, MISSOURI 65102				
IF ADDITIONAL SPACE IS NEEDED, ATTACH				



MISSOURI OFFICE OF HISTORIC PRESERVATION

ARCHITECTURAL/HISTORIC INVENTORY SURVEY FORM

BNAS006-2646

1. NO. 136		4. PRESENT LOCAL NAME(S) OR DESIGNATION(S)		1. NO.
2. COUNTY Buchanan		5. OTHER NAME(S)		
3. LOCATION OF Negatives Dept. of P & Z Roll #6-4				2. COUNTY
6. SPECIFIC LEGAL LOCATION TOWNSHIP _____ RANGE _____ SECTION _____ IF CITY OR TOWN, STREET ADDRESS 1208 Lincoln		16. THEMATIC CATEGORY Architecture		
7. CITY OR TOWN IF RURAL, VICINITY St. Joseph		17. DATE(S) OR PERIOD 1909		4. PRESENT LOCAL NAME(S) OR DESIGNATION(S)
9. DESCRIPTION OF LOCATION Legal: Part Lot 3 and Lot 4, Blk. 6, Roger's 2nd Addn.		18. STYLE OR DESIGN Colonial Revival/Vernacular II		
9. COORDINATES UTM LAT _____ LONG _____		19. ARCHITECT OR ENGINEER		5. OTHER NAME(S)
		20. CONTRACTOR OR BUILDER Fu 20 22		
		21. ORIGINAL USE, IF APPARENT Single Family Residence 01A		
		22. PRESENT USE Same		
23. OWNERSHIP PUBLIC () PRIVATE (X)		24. OWNER'S NAME AND ADDRESS William Brinton 1208 Lincoln		6. TOWNSHIP
25. YES () NO (X)		26. LOCAL CONTACT PERSON OR ORGANIZATION		
27. OTHER SURVEYS IN WHICH INCLUDED		28. NO. OF STORIES 1 1/2		
		29. BASEMENT? YES (X) NO ()		
10. SITE () BUILDING (X) STRUCTURE () OBJECT ()		30. FOUNDATION MATERIAL Brick		RANGE
11. ON NATIONAL REGISTER? YES () NO (X)		31. WALL CONSTRUCTION Frame wu		
12. IS IT ELIGIBLE? YES (X) NO ()		32. ROOF TYPE AND MATERIAL Hip & Gable/Comp. Shingle		
13. PART OF ESTAB. HIST. DISTRICT? YES () NO (X)		33. NO. OF BAYS FRONT 3 SIDE		
14. DISTRICT POTENTIAL? YES (X) NO ()		34. WALL TREATMENT Clapboard		SECTION
15. NAME OF ESTABLISHED DISTRICT		35. PLAN SHAPE Irregular		
		36. CHANGES (EXPLAIN IN NO. 42) ADDITION () ALTERED () MOVED ()		
		37. CONDITION INTERIOR _____ EXTERIOR Good		
42. FURTHER DESCRIPTION OF IMPORTANT FEATURES 1 1/2 story, 3 bay, asymmetrical, frame dwelling w/hip and front gable roof. Left bay is north wall of rear portion containing 1/1 double hung window. Projecting front gable wing has wide double hung window in center bay and recessed single door entry in right bay; porch attached to front of wing has wood Tuscan columns that support wide entablature and hip roof, open slat railing and lattice foundation infill. Gable projects onto porch roof has centered 1/1 double hung window and fish scale shingle siding.		<div style="border: 1px solid black; padding: 10px; width: 100%;"> PHOTO MUST BE PROVIDED </div>		
43. HISTORY AND SIGNIFICANCE Building permit records indicate construction in 1909 for applicant, F. L. Goetz. It has a high degree of architectural integrity and is significant as a representation of early 20th century vernacular Colonial Revival residential property type.				
44. DESCRIPTION OF ENVIRONMENT AND OUTBUILDINGS In residential neighborhood primarily of ca1885-1920 buildings.				
45. SOURCES OF INFORMATION BP# 5827, 5/26/09; site		46. PREPARED BY Mary Jo Winder		
RETURN THIS FORM WHEN COMPLETED TO: OFFICE OF HISTORIC PRESERVATION P.O. BOX 176 JEFFERSON CITY, MISSOURI 65102		47. ORGANIZATION City of St. Joseph		
48. DATE 3/88		49. REVISION DATE(S)		



MISSOURI OFFICE OF HISTORIC PRESERVATION

ARCHITECTURAL/HISTORIC INVENTORY SURVEY FORM

BNA5006-269

1. NO. 137		4. PRESENT LOCAL NAME(S) OR DESIGNATION(S)		1. NO.
2. COUNTY Buchanan		5. OTHER NAME(S)		
3. LOCATION OF Dept. of P & Z NEGATIVES Roll #6-3				
6. SPECIFIC LEGAL LOCATION TOWNSHIP _____ RANGE _____ SECTION _____ IF CITY OR TOWN, STREET ADDRESS 1210 Lincoln		16. THEMATIC CATEGORY Architecture		2. COUNTY
		17. DATE(S) OR PERIOD ca1880		
7. CITY OR TOWN IF RURAL, VICINITY St. Joseph		18. STYLE OR DESIGN 4-Square 11		4. PRESENT LOCAL NAME(S) OR DESIGNATION(S)
9. DESCRIPTION OF LOCATION Legal: Lot 5, Blk. 6, Roger's 2nd Addition		19. ARCHITECT OR ENGINEER		
		20. CONTRACTOR OR BUILDER DIP AW		
9. COORDINATES UTM LAT _____ LONG _____		21. ORIGINAL USE, IF APPARENT		5. OTHER NAME(S)
		22. PRESENT USE		
10. SITE () STRUCTURE () BUILDING (X) OBJECT ()		23. OWNERSHIP PUBLIC () PRIVATE (X)		6. TOWNSHIP
		24. OWNER'S NAME AND ADDRESS George F. Pittman		
11. ON NATIONAL REGISTER? YES () NO (X)		26. LOCAL CONTACT PERSON OR ORGANIZATION		RANGE
12. IS IT ELIGIBLE? YES () NO (X)		27. OTHER SURVEYS IN WHICH INCLUDED		
13. PART OF ESTAB. HIST. DISTRICT? YES () NO (X)		28. NO. OF STORIES		SECTION
14. DISTRICT POTENTIAL? YES (X) NO ()		29. BASEMENT? YES () NO ()		
15. NAME OF ESTABLISHED DISTRICT		30. FOUNDATION MATERIAL DI		
42. FURTHER DESCRIPTION OF IMPORTANT FEATURES Noncontributing.		31. WALL CONSTRUCTION FUD		
		32. ROOF TYPE AND MATERIAL HP 63		
43. HISTORY AND SIGNIFICANCE		33. NO. OF BAYS FRONT SIDE		
		34. WALL TREATMENT DI		
44. DESCRIPTION OF ENVIRONMENT AND OUTBUILDINGS		35. PLAN SHAPE SQ		
		36. CHANGES (EXPLAIN IN NO. 42) ADDITION () ALTERED () MOVED ()		
45. SOURCES OF INFORMATION No relevant building permit		37. CONDITION INTERIOR _____ EXTERIOR _____		
		38. PRESERVATION UNDERWAY? YES () NO (X)		
46. PREPARED BY Mary Jo Winder		39. ENDANGERED? BY WHAT? YES () NO ()		
		40. VISIBLE FROM PUBLIC ROAD? YES (X) NO ()		
47. ORGANIZATION City of St. Joseph		41. DISTANCE FROM AND FRONTAGE ON ROAD		
		48. DATE 2/88		
49. REVISION DATE(S)		49. REVISION DATE(S)		

RETURN THIS FORM WHEN COMPLETED TO: OFFICE OF HISTORIC PRESERVATION

P.O. BOX 176
JEFFERSON CITY, MISSOURI 65102

IF ADDITIONAL SPACE IS NEEDED, ATTACH
SEPARATE SHEET(S) TO THIS FORM




MISSOURI OFFICE OF HISTORIC PRESERVATION

ARCHITECTURAL/HISTORIC INVENTORY SURVEY FORM

BN A5006-270

1. NO. 138		4. PRESENT LOCAL NAME(S) OR DESIGNATION(S)		1. NO.
2. COUNTY Buchanan		5. OTHER NAME(S)		
3. LOCATION OF Dept. of P & Z NEGATIVES Roll #6-2				
6. SPECIFIC LEGAL LOCATION TOWNSHIP _____ RANGE _____ SECTION _____ IF CITY OR TOWN, STREET ADDRESS 1218 Lincoln		16. THEMATIC CATEGORY Architecture		2. COUNTY
7. CITY OR TOWN IF RURAL, VICINITY St. Joseph		17. DATE(S) OR PERIOD 1892		
9. DESCRIPTION OF LOCATION Legal: Part Lot 7 and Lot 8, Block 6, Roger's 2nd Addition		18. STYLE OR DESIGN Vernacular 19		
9. COORDINATES UTM LAT _____ LONG _____		19. ARCHITECT OR ENGINEER		4. PRESENT LOCAL NAME(S) OR DESIGNATION(S)
		20. CONTRACTOR OR BUILDER OB		
		21. ORIGINAL USE, IF APPARENT ON Single Family Residence		
10. SITE () STRUCTURE () BUILDING (X) OBJECT ()		22. PRESENT USE Same		5. OTHER NAME(S)
11. ON NATIONAL REGISTER? YES () NO (X)		23. OWNERSHIP PUBLIC () PRIVATE (X)		
12. IS IT ELIGIBLE? YES (X) NO ()		24. OWNER'S NAME AND ADDRESS IF KNOWN Robert Montgomery 616 Garden		
13. PART OF ESTAB. YES () NO (X)		25. OPEN TO PUBLIC? YES () NO (X)		6. TOWNSHIP
14. DISTRICT POTENTIAL? YES (X) NO ()		26. LOCAL CONTACT PERSON OR ORGANIZATION		
15. NAME OF ESTABLISHED DISTRICT		27. OTHER SURVEYS IN WHICH INCLUDED		
42. FURTHER DESCRIPTION OF IMPORTANT FEATURES 1 story, 2 bay, asymmetrical, frame dwelling w/hip and truncated hip roof forms. Recessed left bay contains single door w/transom and is sheltered by small flat roof porch w/simple post corner support. Right bay is projecting front wing and contains a grouping of a wide 1/1 (?) window w/narrow 1/1 sidelights. Asbestos shingle siding is a later alteration.		<div style="border: 1px solid black; padding: 20px; width: 100%;"> PHOTO MUST BE PROVIDED </div>		7. SECTION
43. HISTORY AND SIGNIFICANCE Building permit records indicate construction in 1892 for applicant, Henry Jordan. It has a moderate-high degree of architectural integrity and is significant as a representation of late 19th century vernacular residential property type.				
44. DESCRIPTION OF ENVIRONMENT AND OUTBUILDINGS In residential neighborhood primarily of ca1885-1920 buildings.				
45. SOURCES OF INFORMATION BP# 2282, 7/21/92; site		46. PREPARED BY Mary Jo Winder		8. DATE
RETURN THIS FORM WHEN COMPLETED TO: OFFICE OF HISTORIC PRESERVATION P.O. BOX 176 JEFFERSON CITY, MISSOURI 65102		47. ORGANIZATION City of St. Joseph		
48. DATE 4/88		49. REVISION DATE(S)		



ARCHITECTURAL/HISTORIC INVENTORY SURVEY FORM

SERVATION
BNA 5086-271

1. NO. 139		4. PRESENT LOCAL NAME(S) OR DESIGNATION(S)		1. NO. 2. COUNTY 4. PRESENT LOCAL NAME(S) OR DESIGNATION(S) 5. OTHER NAME(S) 6. TOWNSHIP RANGE SECTION
2. COUNTY Buchanan		5. OTHER NAME(S)		
3. LOCATION OF Dept. of P & Z NEGATIVES Roll #6-1				
6. SPECIFIC LEGAL LOCATION TOWNSHIP _____ RANGE _____ SECTION _____ IF CITY OR TOWN, STREET ADDRESS 1222 Lincoln		16. THEMATIC CATEGORY Architecture		28. NO. OF STORIES 2 29. BASEMENT? YES () NO () 30. FOUNDATION MATERIAL OI 31. WALL CONSTRUCTION WLL 32. ROOF TYPE AND MATERIAL GB 33. NO. OF BAYS FRONT SIDE 34. WALL TREATMENT OI 35. PLAN SHAPE RE 36. CHANGES ADDITION () (EXPLAIN IN ALTERED () NO. 42) MOVED () 37. CONDITION INTERIOR _____ EXTERIOR _____ 38. PRESERVATION UNDERWAY? YES () NO () 39. ENDANGERED? BY WHAT? YES () NO () 40. VISIBLE FROM PUBLIC ROAD? YES (X) NO () 41. DISTANCE FROM AND FRONTAGE ON ROAD
7. CITY OR TOWN IF RURAL, VICINITY St. Joseph		17. DATE(S) OR PERIOD 1892		
9. DESCRIPTION OF LOCATION Legal: Lot 7 & 8, Block 6, Roger's 2nd Addition		18. STYLE OR DESIGN Vernacular 49		
		19. ARCHITECT OR ENGINEER		
		20. CONTRACTOR OR BUILDER S1		
		21. ORIGINAL USE, IF APPARENT O/A		
		22. PRESENT USE		
		23. OWNERSHIP PUBLIC () PRIVATE (X)		
		24. OWNER'S NAME AND ADDRESS Charles J. Harman		
9. COORDINATES UTM LAT LONG		25. SITE () STRUCTURE () BUILDING (X) OBJECT ()		
10. ON NATIONAL REGISTER? YES () NO (X)		12. IS IT ELIGIBLE? YES () NO (X)		
13. PART OF ESTAB. HIST. DISTRICT? YES () NO (X)		14. DISTRICT POTENTIAL? YES (X) NO ()		
15. NAME OF ESTABLISHED DISTRICT		26. LOCAL CONTACT PERSON OR ORGANIZATION		
15. NAME OF ESTABLISHED DISTRICT		27. OTHER SURVEYS IN WHICH INCLUDED		
42. FURTHER DESCRIPTION OF IMPORTANT FEATURES		PHOTO MUST BE PROVIDED		
43. HISTORY AND SIGNIFICANCE Noncontributing.				
DESCRIPTION OF ENVIRONMENT AND OUTBUILDINGS				
CES OF INFORMATION ing Permit No. 2171, 6/7/92, J.W. Nash, Res., \$650		46. PREPARED BY Mary Jo Winder		
THIS FORM WHEN COMPLETED TO:		47. ORGANIZATION City of St. Joseph		
SPACE IS NEEDED, ATTACH SET(6) TO THIS FORM		48. DATE 2/88		
OFFICE OF HISTORIC PRESERVATION P.O. BOX 176 JEFFERSON CITY, MISSOURI 65102		49. REVISION DATE(S)		



MISSOURI OFFICE OF HISTORIC PRESERVATION

ARCHITECTURAL/HISTORIC INVENTORY SURVEY FORM

BNA5006-272

1. NO. 122		4. PRESENT LOCAL NAME(S) OR DESIGNATION(S) <i>not entered</i>		1. NO.	
2. COUNTY Buchanan		5. OTHER NAME(S)			2. COUNTY
3. LOCATION OF Dept. of P & Z NEGATIVES Roll #6-11					
6. SPECIFIC LEGAL LOCATION TOWNSHIP _____ RANGE _____ SECTION _____ IF CITY OR TOWN, STREET ADDRESS SE Corner, 12th & Powell		16. THEMATIC CATEGORY Architecture		5. OTHER NAME(S)	
7. CITY OR TOWN IF RURAL, VICINITY St. Joseph		17. DATE(S) OR PERIOD c1860/1893			6. TOWNSHIP
9. DESCRIPTION OF LOCATION Legal: Lot 1 & 2, Block 4, Roger's 2nd Addition		18. STYLE OR DESIGN			
		19. ARCHITECT OR ENGINEER		SECTION	
		20. CONTRACTOR OR BUILDER			
21. ORIGINAL USE, IF APPARENT		28. NO. OF STORIES			2. COUNTY
22. PRESENT USE		29. BASEMENT? YES () NO ()		4. PRESENT LOCAL NAME(S) OR DESIGNATION(S)	
23. OWNERSHIP PUBLIC () PRIVATE (X)		30. FOUNDATION MATERIAL			
24. OWNER'S NAME AND ADDRESS IF KNOWN		31. WALL CONSTRUCTION			
25. OPEN TO PUBLIC? YES () NO (X)		32. ROOF TYPE AND MATERIAL		5. OTHER NAME(S)	
26. LOCAL CONTACT PERSON OR ORGANIZATION		33. NO. OF BAYS FRONT SIDE			
27. OTHER SURVEYS IN WHICH INCLUDED		34. WALL TREATMENT			
28. COORDINATES UTM LAT LONG		35. PLAN SHAPE		6. TOWNSHIP	
10. SITE () BUILDING (X) STRUCTURE () OBJECT ()		36. CHANGES (EXPLAIN IN NO. 42) ADDITION () ALTERED () MOVED ()			
11. ON NATIONAL REGISTER? YES () NO (X)		37. CONDITION INTERIOR EXTERIOR			
12. IS IT ELIGIBLE? YES () NO (X)		38. PRESERVATION UNDERWAY? YES () NO ()		RANGE	
13. PART OF ESTAB. HIST. DISTRICT? YES () NO (X)		39. ENDANGERED? BY WHAT? YES () NO ()			
14. DISTRICT POTENTIAL? YES (X) NO ()		40. VISIBLE FROM PUBLIC ROAD? YES (X) NO ()			
15. NAME OF ESTABLISHED DISTRICT		41. DISTANCE FROM AND FRONTAGE ON ROAD		SECTION	
42. FURTHER DESCRIPTION OF IMPORTANT FEATURES		<div style="border: 1px solid black; padding: 20px; width: 100%;"> X PHOTO MUST BE PROVIDED </div>			
43. HISTORY AND SIGNIFICANCE Noncontributing.					
44. DESCRIPTION OF ENVIRONMENT AND OUTBUILDINGS					
45. SOURCES OF INFORMATION B.P. #2972 6/13/93 Mrs. Ditto Res. Addition \$150		46. PREPARED BY Mary Jo Winder			
RETURN THIS FORM WHEN COMPLETED TO: OFFICE OF HISTORIC PRESERVATION P.O. BOX 176 JEFFERSON CITY, MISSOURI 65102		47. ORGANIZATION City of St. Joseph			
48. DATE 4/88		49. REVISION DATE(S)			

IF ADDITIONAL SPACE IS NEEDED, ATTACH SEPARATE SHEET(S) TO THIS FORM



MISSOURI OFFICE OF HISTORIC PRESERVATION

ARCHITECTURAL/HISTORIC INVENTORY SURVEY FORM

BNA5006-273

1. NO. 64		4. PRESENT LOCAL NAME(S) OR DESIGNATION(S)		1. NO.
2. COUNTY Buchanan		5. OTHER NAME(S)		
3. LOCATION OF Dept. of P & Z NEGATIVES Roll #10-118				
6. SPECIFIC LEGAL LOCATION TOWNSHIP _____ RANGE _____ SECTION _____ IF CITY OR TOWN, STREET ADDRESS 902 Powell		16. THEMATIC CATEGORY Architecture		2. COUNTY
7. CITY OR TOWN IF RURAL, VICINITY St. Joseph		17. DATE(S) OR PERIOD 1898		
9. DESCRIPTION OF LOCATION Legal: Lots 1 & 2, Blk. 14, St. Joseph Improvement Addn. 1 out low 01 HP 63 CLK KC		18. STYLE OR DESIGN 40 Queen Anne/Colonial Revival		
		19. ARCHITECT OR ENGINEER		4. PRESENT LOCAL NAME(S) OR DESIGNATION(S)
		20. CONTRACTOR OR BUILDER JO JO FU		
		21. ORIGINAL USE, IF APPARENT DIA Single Family Residence		
		22. PRESENT USE Same		5. OTHER NAME(S)
		23. OWNERSHIP PUBLIC () PRIVATE (X)		
		24. OWNER'S NAME AND ADDRESS Tim Brennan 902 Powell		
9. COORDINATES UTM LAT _____ LONG _____		25. YES () NO (X)		6. TOWNSHIP
10. SITE () BUILDING (X)		26. LOCAL CONTACT PERSON OR ORGANIZATION		
11. ON NATIONAL REGISTER? YES () NO (X)		27. OTHER SURVEYS IN WHICH INCLUDED		
12. IS IT ELIGIBLE? YES (X) NO ()		37. CONDITION INTERIOR _____ EXTERIOR Good		RANGE
13. PART OF ESTAB. YES () HIST. DISTRICT? NO (X)		38. PRESERVATION UNDERWAY? YES () NO (X)		
14. DISTRICT POTENTIAL? YES (X) NO ()		39. ENDANGERED? BY WHAT? YES () NO (X)		
15. NAME OF ESTABLISHED DISTRICT		40. VISIBLE FROM PUBLIC ROAD? YES (X) NO ()		SECTION
		41. DISTANCE FROM AND FRONTAGE ON ROAD		
42. FURTHER DESCRIPTION OF IMPORTANT FEATURES 2 story, 3 bay, asymmetrical, frame dwelling w/hip and gable roof forms, plain frieze and cornerboards, and internal, brick chimneys. Porch attached to two bays of front elevation (north) has paired Tuscan columns atop boxed pedestals connected by open slat railing, entablature, and shed roof w/ enframed gable above entry bay. Left bay has single door w/transom on 1st, 1/1 double hung window on 2nd (typical) and small single light window in enframed gable. Porch and roof gable ornamented w/fishscale shingle siding. 2nd bay contains picture window w/transom on 1st story, paired windows on 2nd. 3rd bay is west side elevation 2 story wing w/chamfered corner that has typical window (both stories); wing has gable roof, scalloped trim above upper window.		PHOTO MUST BE PROVIDED		
43. HISTORY AND SIGNIFICANCE Building permit records indicate construction in 1898 for applicant, Leo Willman. It has a high degree of architectural integrity and is significant as a representation of late 19th century Colonial Revival/Queen Anne residential property type.				
44. DESCRIPTION OF ENVIRONMENT AND OUTBUILDINGS In residential neighborhood primarily ca1885-1920 buildings; faces abandoned hospital building in block north of this block. On corner lot w/frame garage to west side/rear.				
45. SOURCES OF INFORMATION BP# 6249, 7/25/98; site		46. PREPARED BY Mary Jo Winder		
RETURN THIS FORM WHEN COMPLETED TO: OFFICE OF HISTORIC PRESERVATION P.O. BOX 176 JEFFERSON CITY, MISSOURI 65102		47. ORGANIZATION City of St. Joseph		
* ADDITIONAL SPACE IS NEEDED, ATTACH SEPARATE SHEET(S) TO THIS FORM		48. DATE 3/88		
		49. REVISION DATE(S)		



MISSOURI OFFICE OF HISTORIC PRESERVATION

ARCHITECTURAL/HISTORIC INVENTORY SURVEY FORM

BNA5006-274

1. NO. 65		4. PRESENT LOCAL NAME(S) OR DESIGNATION(S)		1. NO.
2. COUNTY Buchanan		5. OTHER NAME(S)		2. COUNTY
3. LOCATION OF Dept. of P & Z NEGATIVES Roll #10-17				4. PRESENT LOCAL NAME(S) OR DESIGNATION(S)
6. SPECIFIC LEGAL LOCATION TOWNSHIP _____ RANGE _____ SECTION _____ IF CITY OR TOWN, STREET ADDRESS 906 Powell		16. THEMATIC CATEGORY Architecture		28. NO. OF STORIES 1
7. CITY OR TOWN IF RURAL, VICINITY St. Joseph		17. DATE(S) OR PERIOD 1890		29. BASEMENT? YES () NO ()
9. DESCRIPTION OF LOCATION Legal: Lots 3 & 4, Blk. 14, St. Joseph Improvement Addn.		18. STYLE OR DESIGN 45 07 Queen Anne / Vernacular		30. FOUNDATION MATERIAL Brick
		19. ARCHITECT OR ENGINEER		31. WALL CONSTRUCTION Frame LDU
		20. CONTRACTOR OR BUILDER 20 08		32. ROOF TYPE AND MATERIAL Gable/Comp. Shingle 16
		21. ORIGINAL USE, IF APPARENT Single Family Residence OIA		33. NO. OF BAYS FRONT 3 SIDE
		22. PRESENT USE Same		34. WALL TREATMENT Clapboard 21
		23. OWNERSHIP PUBLIC () PRIVATE (X)		35. PLAN SHAPE "L"
		24. OWNER'S NAME AND ADDRESS Victor Cortez 906 Powell		36. CHANGES ADDITION () (EXPLAIN IN NO. 42) ALTERED () MOVED ()
9. COORDINATES UTM LAT LONG		25. YES () NO (X)		37. CONDITION INTERIOR EXTERIOR Good
10. SITE () BUILDING (X) STRUCTURE () OBJECT ()		26. LOCAL CONTACT PERSON OR ORGANIZATION		38. PRESERVATION UNDERWAY? YES () NO (X)
11. ON NATIONAL REGISTER? YES () NO (X)		27. OTHER SURVEYS IN WHICH INCLUDED		39. ENDANGERED? BY WHAT? YES (X) NO ()
12. IS IT ELIGIBLE? YES (X) NO ()				40. VISIBLE FROM PUBLIC ROAD? YES (X) NO ()
13. PART OF ESTAB. HIST. DISTRICT? YES () NO (X)				41. DISTANCE FROM AND FRONTAGE ON ROAD
14. DISTRICT POTENTIAL? YES (X) NO ()				
15. NAME OF ESTABLISHED DISTRICT				
42. FURTHER DESCRIPTION OF IMPORTANT FEATURES 1 story, 3 bay, asymmetrical, frame dwelling w/gable roof w/molded cornice, plain fascia and corner boards. Left and center bays in north wall of rear "L" wing; left contains 1/1 double hung window, center has single door w/transom; frames have pediment w/cornice molding. Small porch attached to center bay has turned posts, frieze w/ turned spindles and flat roof. Projecting front gable right bay has a centered polygonal "bay window" projection w/3 1/1 double hung windows; panels below window units, entablature and molded roof cornice provide emphasis to bay window unit.		PHOTO MUST BE PROVIDED		5. OTHER NAME(S)
43. HISTORY AND SIGNIFICANCE				6. TOWNSHIP
Building permit records indicate construction of an addition and porch in 1890 for applicant, J. W. Speer; existing porch and bay window were probably added at this time. The dwelling has a high degree of architectural integrity and is significant as a representation of vernacular Queen Anne residential property type.				RANGE
44. DESCRIPTION OF ENVIRONMENT AND OUTBUILDINGS In residential neighborhood primarily of ca1885-1920 buildings; faces block containing an abandoned hospital complex.				SECTION
45. SOURCES OF INFORMATION BP# D 1206, 8/1/90; site		46. PREPARED BY Mary Jo Winder		
RETURN THIS FORM WHEN COMPLETED TO: OFFICE OF HISTORIC PRESERVATION P.O. BOX 176 JEFFERSON CITY, MISSOURI 65102		47. ORGANIZATION City of St. Joseph		
48. DATE 3/88		49. REVISION DATE(S)		



MISSOURI OFFICE OF HISTORIC PRESERVATION

ARCHITECTURAL/HISTORIC INVENTORY SURVEY FORM

RNA 5006-275

1. NO. 66		4. PRESENT LOCAL NAME(S) OR DESIGNATION(S)		1. NO.
2. COUNTY Buchanan		5. OTHER NAME(S)		
3. LOCATION OF Dept. of P & Z NEGATIVES Roll #10-15, 16				
6. SPECIFIC LEGAL LOCATION TOWNSHIP _____ RANGE _____ SECTION _____ IF CITY OR TOWN, STREET ADDRESS 910-12 Powell		16. THEMATIC CATEGORY Architecture		2. COUNTY
7. CITY OR TOWN IF RURAL, VICINITY St. Joseph		17. DATE(S) OR PERIOD 1907		
9. DESCRIPTION OF LOCATION Legal: Part Lot 5, Lot 6 and Part Lot 7, Blk 14, St. Joseph Improvement Addn.		18. STYLE OR DESIGN Colonial Revival 50 51		
		19. ARCHITECT OR ENGINEER		4. PRESENT LOCAL NAME(S) OR DESIGNATION(S)
		20. CONTRACTOR OR BUILDER 20		
		21. ORIGINAL USE, IF APPARENT OIB Multi-family residence FU		
		22. PRESENT USE Same		5. OTHER NAME(S)
		23. OWNERSHIP PUBLIC () PRIVATE (X)		
		24. OWNER'S NAME AND ADDRESS Lowell E. Roberts		
9. COORDINATES UTM LAT _____ LONG _____		25. _____ ES () NO (X)		6. TOWNSHIP
10. SITE () STRUCTURE () BUILDING (X) OBJECT ()		26. LOCAL CONTACT PERSON OR ORGANIZATION		
11. ON NATIONAL REGISTER? YES () NO (X)		27. OTHER SURVEYS IN WHICH INCLUDED		
12. IS IT ELIGIBLE? YES (X) NO ()		37. CONDITION INTERIOR _____ EXTERIOR Good		7. RANGE
13. PART OF ESTAB. HIST. DISTRICT? YES () NO (X)		38. PRESERVATION UNDERWAY? YES () NO (X)		
14. DISTRICT POTENTIAL? YES (X) NO ()		39. ENDANGERED? BY WHAT? YES () NO (X)		
15. NAME OF ESTABLISHED DISTRICT		40. VISIBLE FROM PUBLIC ROAD? YES (X) NO ()		SECTION
		41. DISTANCE FROM AND FRONTAGE ON ROAD		
		42. FURTHER DESCRIPTION OF IMPORTANT FEATURES 2 story, 4 bay, symmetrical frame dwelling w/ plain frieze and corner boards, and hip roof w/boxed cornice and hip roof dormer. Porch attached to front elevation (north) has wood post supports (3 at corners, 2 in center) atop brick pedestals, open slat railing, entablature and hip roof. Center bays contain single doors; end bays contain picture windows w/leaded transoms. 2nd story has polygonal "bay windows" on end bays w/ 1/1 double hung window in each side; small single light openings in 2nd story above entry bays; paired windows in dormer above these have diamond shape lights.		
43. HISTORY AND SIGNIFICANCE Building permit records indicate construction in 1907 for applicants, George W. & H. W. Bell. It has a high degree of architectural integrity and is significant as a representation of early 20th century Colonial Revival residential property type.		PHOTO MUST BE PROVIDED		
44. DESCRIPTION OF ENVIRONMENT AND OUTBUILDINGS in residential neighborhood primarily of ca1885-1920 buildings.		46. PREPARED BY Mary Jo Winder		
45. SOURCES OF INFORMATION P# 4031, 3/19/07; site		47. ORGANIZATION City of St. Joseph		
TURN THIS FORM WHEN COMPLETED TO: OFFICE OF HISTORIC PRESERVATION P.O. BOX 176 JEFFERSON CITY, MISSOURI 65102		48. DATE 3/88		
ADDITIONAL SPACE IS NEEDED, ATTACH SEPARATE SHEET(S) TO THIS FORM		49. REVISION DATE(S)		



MISSOURI OFFICE OF HISTORIC PRESERVATION

ARCHITECTURAL/HISTORIC INVENTORY SURVEY FORM

BNP 006-276

1. NO. 67		4. PRESENT LOCAL NAME(S) OR DESIGNATION(S)		1. NO.	
2. COUNTY Buchanan		5. OTHER NAME(S)			2. COUNTY
3. LOCATION OF Dept. of P & Z NEGATIVES Roll #10-12,13,14					
6. SPECIFIC LEGAL LOCATION TOWNSHIP _____ RANGE _____ SECTION _____ IF CITY OR TOWN, STREET ADDRESS		16. THEMATIC CATEGORY Architecture		28. NO. OF STORIES 2½	
7. CITY OR TOWN IF RURAL, VICINITY St. Joseph		17. DATE(S) OR PERIOD 1906		29. BASEMENT? YES (XX) NO ()	
9. DESCRIPTION OF LOCATION Legal: Lots 7 & 8 and Part Lot 9, Block 14, St. Joseph Improvement Addition		18. STYLE OR DESIGN Neoclassical 50 59		30. FOUNDATION MATERIAL Brick	
		19. ARCHITECT OR ENGINEER		31. WALL CONSTRUCTION Brick	
		20. CONTRACTOR OR BUILDER 20 30		32. ROOF TYPE AND MATERIAL Hip & Gable/Comp. Shingle	
		21. ORIGINAL USE, IF APPARENT Multi-family dwelling		33. NO. OF BAYS FRONT 6 SIDE	
		22. PRESENT USE Same		34. WALL TREATMENT Stretcher 30	
		23. OWNERSHIP PUBLIC () PRIVATE (X)		35. PLAN SHAPE Irregular	
		24. OWNER'S NAME AND ADDRESS IF KNOWN Cloyetta H. Shipley		36. CHANGES (EXPLAIN IN NO. 42) ADDITION () ALTERED () MOVED ()	
9. COORDINATES UTM LAT LONG		25. OPEN TO PUBLIC? YES () NO (X)		37. CONDITION INTERIOR EXTERIOR Good	
10. SITE () STRUCTURE () BUILDING (X) OBJECT ()		26. LOCAL CONTACT PERSON OR ORGANIZATION		38. PRESERVATION UNDERWAY? YES () NO (XX)	
11. ON NATIONAL REGISTER? YES () NO (X)		27. OTHER SURVEYS IN WHICH INCLUDED		39. ENDANGERED? BY WHAT? YES (XX) NO () Poor Maintenance	
13. PART OF ESTAB. HIST. DISTRICT? YES () NO (X)				40. VISIBLE FROM PUBLIC ROAD? YES (X) NO ()	
14. DISTRICT POTENTIAL? YES (X) NO ()				41. DISTANCE FROM AND FRONTAGE ON ROAD	
15. NAME OF ESTABLISHED DISTRICT					
42. FURTHER DESCRIPTION OF IMPORTANT FEATURES 2½ story, 6 bay, asymmetrical, brick, multifamily dwelling w/hip roof w/projecting front gable, and gable roof dormers, boxed cornices and ornamented gable fascias. Left 3 bays form polygonal unit w/ 1/1 double hung windows in each (both stories); stone sills and brick hoodmolds on 1st. Recessed 4th bay forms porches, both stories, and contain single doors. Both porches have wide entablatures w/dentils and wrought iron rails and ornamental freize and posts (1st); bay has dormer centered above w/small 3/1 window and wood shingle wall. 5th bay has suspended 2 story polygonal "bay window" unit w/picture window w/leaded transom flanked w/narrow 1/1 double hung windows; panels between stories, dentils and hip roof; lancet window centered above in gable has mullioned upper sash and is within opening w/stone sill and brick hoodmold w/keystone; gable further ornamented w/brackets, pendant and dentils along roof line. Recessed 6th bay contains single door sheltered by small hip roof porch w/similar detailing as on 4th bay; small, fixed leaded window above.		PHOTO MUST BE PROVIDED			
43. HISTORY AND SIGNIFICANCE Building permit records indicate construction in 1906 for applicant, Mr. B. Brick. It has a high degree of architectural integrity and is significant as a representation of					
44. DESCRIPTION OF ENVIRONMENT AND OUTBUILDINGS In residential neighborhood primarily of ca1885-1920 buildings; faces block containing vacant hospital complex.		Neoclassical residential property type.			
45. SOURCES OF INFORMATION BP# 3170, 3/7/06; site		46. PREPARED BY Mary Jo Winder		5. OTHER NAME(S)	
		47. ORGANIZATION City of St. Joseph			6. TOWNSHIP
		48. DATE 4/88 49. REVISION DATE(S)			
RETURN THIS FORM WHEN COMPLETED TO: OFFICE OF HISTORIC PRESERVATION P.O. BOX 176 JEFFERSON CITY, MISSOURI 65102				SECTION	
* ADDITIONAL SPACE IS NEEDED, ATTACH SEPARATE SHEET(S) TO THIS FORM					



MISSOURI OFFICE OF HISTORIC PRESERVATION

ARCHITECTURAL/HISTORIC INVENTORY SURVEY FORM

BAH5006-277

1. NO. 71		4. PRESENT LOCAL NAME(S) OR DESIGNATION(S)		1. NO.
2. COUNTY		5. OTHER NAME(S)		
3. LOCATION OF Dept. of P & Z NEGATIVES Roll # 10-11				
6. SPECIFIC LEGAL LOCATION TOWNSHIP _____ RANGE _____ SECTION _____ IF CITY OR TOWN, STREET ADDRESS 1006 Powell		16. THEMATIC CATEGORY Architecture		2. COUNTY
		17. DATE(S) OR PERIOD ca1860/1919		
7. CITY OR TOWN IF RURAL, VICINITY St. Joseph		18. STYLE OR DESIGN Greek Revival/Vernacular 31.00		4. PRESENT LOCAL NAME(S) OR DESIGNATION(S)
8. DESCRIPTION OF LOCATION Legal: Lots 3 & 4, Blk. 13, St. Joseph Improvement Addn.		19. ARCHITECT OR ENGINEER		
		20. CONTRACTOR OR BUILDER CB		5. OTHER NAME(S)
		21. ORIGINAL USE, IF APPARENT Single family residence OIA		
		22. PRESENT USE Same		6. TOWNSHIP
		23. OWNERSHIP PUBLIC () PRIVATE (X)		
9. COORDINATES UTM LAT _____ LONG _____		Ethel Iola Pettijohn		RANGE
10. SITE () STRUCTURE () BUILDING (X) OBJECT ()		25. OPEN TO PUBLIC? YES () NO (X)		SECTION
11. ON NATIONAL REGISTER? YES () NO (X)		26. LOCAL CONTACT PERSON OR ORGANIZATION		
12. IS IT ELIGIBLE? YES (X) NO ()		27. OTHER SURVEYS IN WHICH INCLUDED		
13. PART OF ESTAB. YES () HIST. DISTRICT? NO (X)				
14. DISTRICT YES (X) POTENTIAL? NO ()				
15. NAME OF ESTABLISHED DISTRICT				
42. FURTHER DESCRIPTION OF IMPORTANT FEATURES 1 story, 4 bay, asymmetrical, frame dwe-ling w/cross gable roof, plain frieze and corner boards. 1st and 4th bays in side wings; 1st bay contains boarded-up window opening; 4th has 6/6 double hung window within plain wood frame w/narrow cornice. Porch attached to 2nd & 3rd bays in projecting front gable wing (north elevation) has brick pedestals w/tapered square columns, entablature and front gable roof w/boxed returns. 2nd bay contains paired 4/4 windows; 3rd bay has single door w/transom.		<div style="border: 2px solid black; padding: 10px; width: 100px; margin: 0 auto;"> PHOTO MUST BE PROVIDED </div>		7. TOWNSHIP
43. HISTORY AND SIGNIFICANCE The first building permit record for this dwelling is for a porch in 1919 for applicant William Hund; however, character defining features place the original date of construction of ca1860. It has a high degree of architectural integrity and is significant as a representation of mid 19th century Greek Revival residential property type. The porch addition is a significant later architectural element.				
44. DESCRIPTION OF ENVIRONMENT AND OUTBUILDINGS In residential neighborhood primarily of ca1885-1920 buildings.				SECTION
45. SOURCES OF INFORMATION BP# 11402, 5/20/19; site; Sanborn maps (1911)		46. PREPARED BY Mary Jo Winder		
RETURN THIS FORM WHEN COMPLETED TO: OFFICE OF HISTORIC PRESERVATION P.O. BOX 176 JEFFERSON CITY, MISSOURI 65102 PH. 314-751-4096		47. ORGANIZATION City of St. Joseph		
		48. DATE 5/88 49. REVISION DATE(S)		

IF ADDITIONAL SPACE IS NEEDED, ATTACH SEPARATE SHEET(S) TO THIS FORM



MISSOURI OFFICE OF HISTORIC PRESERVATION

ARCHITECTURAL/HISTORIC INVENTORY SURVEY FORM

1. NO. 72		4. PRESENT LOCAL NAME(S) OR DESIGNATION(S)		1. NO.
2. COUNTY Buchanan		5. OTHER NAME(S)		
3. LOCATION OF Dept. of P & Z NEGATIVES Roll #10-9				2. COUNTY
6. SPECIFIC LEGAL LOCATION TOWNSHIP _____ RANGE _____ SECTION _____ IF CITY OR TOWN, STREET ADDRESS 1014 Powell		16. THEMATIC CATEGORY Architecture		
7. CITY OR TOWN IF RURAL, VICINITY St. Joseph		17. DATE(S) OR PERIOD ca1860/1927		4. PRESENT LOCAL NAME(S) OR DESIGNATION(S)
9. DESCRIPTION OF LOCATION Legal: Lots 5 & 6, Blk. 13, St. Joseph Improvement Addn.		18. STYLE OR DESIGN Vernacular/Bungalow 22		
10. COORDINATES UTM LAT _____ LONG _____		19. ARCHITECT OR ENGINEER		5. OTHER NAME(S)
11. ON NATIONAL REGISTER YES () NO (X)		20. CONTRACTOR OR BUILDER 20 61 CB		
12. IS IT ELIGIBLE? YES (X) NO ()		21. ORIGINAL USE, IF APPARENT Single Family Residence OIR		6. TOWNSHIP
13. PART OF ESTAB. HIST. DISTRICT? YES () NO (X)		22. PRESENT USE Same		
14. DISTRICT POTENTIAL? YES (X) NO ()		23. OWNERSHIP PUBLIC () PRIVATE (X)		RANGE
15. NAME OF ESTABLISHED DISTRICT		24. OWNER'S NAME AND ADDRESS Marie Fisher 1014 Powell		
16. LOCAL CONTACT PERSON OR ORGANIZATION		25. YES () NO (X)		SECTION
17. OTHER SURVEYS IN WHICH INCLUDED		26. LOCAL CONTACT PERSON OR ORGANIZATION		
18. HISTORY AND SIGNIFICANCE Building permit records indicate construction in 1927 for applicant, Frank Buzzard, of an addition to this dwelling, the rear portion of which dates ca1860. It has a moderate-high degree of architectural integrity and is significant as a representation of both periods of construction; significant features are the rear portion Greek Revival vernacular residential property type and front portion bungalow property type.		27. OTHER SURVEYS IN WHICH INCLUDED		
19. FURTHER DESCRIPTION OF IMPORTANT FEATURES 1 story, 5 bay, frame dwelling w/cross gable roof; ca1860 Greek Revival 1 story "I" house altered w/bungalow characteristics. End bays in original plan (recessed on front elevation) contain 2/2 double hung windows within frames w/pediments w/narrow cornices. Centered front gable wing has front gable porch attached above a center entry bay and flanking 15/1 double hung windows. Open porch has concrete (or stucco-covered brick) piers w/tapered square wood columns that support entablature and roof; gable has end notched fascia.		28. NO. OF STORIES 1-1		
20. PHOTO MUST BE PROVIDED		29. BASEMENT? YES () NO ()		
21. DISTANCE FROM AND FRONTAGE ON ROAD		30. FOUNDATION MATERIAL		
22. DISTANCE FROM AND FRONTAGE ON ROAD		31. WALL CONSTRUCTION Frame WU		
23. DISTANCE FROM AND FRONTAGE ON ROAD		32. ROOF TYPE AND MATERIAL Gable/Comp. Shingle		
24. DISTANCE FROM AND FRONTAGE ON ROAD		33. NO. OF BAYS FRONT 5 SIDE		
25. DISTANCE FROM AND FRONTAGE ON ROAD		34. WALL TREATMENT Clapboard 31		
26. DISTANCE FROM AND FRONTAGE ON ROAD		35. PLAN SHAPE Irregular		
27. DISTANCE FROM AND FRONTAGE ON ROAD		36. CHANGES (EXPLAIN IN NO. 42) ADDITION () ALTERED (X) MOVED ()		
28. DISTANCE FROM AND FRONTAGE ON ROAD		37. CONDITION INTERIOR _____ EXTERIOR Good		
29. DISTANCE FROM AND FRONTAGE ON ROAD		38. PRESERVATION UNDERWAY? YES () NO (X)		
30. DISTANCE FROM AND FRONTAGE ON ROAD		39. ENDANGERED? BY WHAT? YES () NO (X)		
31. DISTANCE FROM AND FRONTAGE ON ROAD		40. VISIBLE FROM PUBLIC ROAD? YES (X) NO ()		
32. DISTANCE FROM AND FRONTAGE ON ROAD		41. DISTANCE FROM AND FRONTAGE ON ROAD		
42. DESCRIPTION OF ENVIRONMENT AND OUTBUILDINGS In residential neighborhood primarily ca1885-1920 buildings.		43. SOURCES OF INFORMATION BP# 6700, 2/19/27; site 1911 Sanborn Map		
44. PREPARED BY Mary Jo Winder		45. ORGANIZATION City of St. Joseph		
46. DATE 3/88		47. REVISION DATE(S)		
48. RETURN THIS FORM WHEN COMPLETED TO: OFFICE OF HISTORIC PRESERVATION P.O. BOX 176 JEFFERSON CITY, MISSOURI 65102		49. ADDITIONAL SPACE IS NEEDED, ATTACH SEPARATE SHEET(S) TO THIS FORM		



MISSOURI OFFICE OF HISTORIC PRESERVATION

ARCHITECTURAL/HISTORIC INVENTORY SURVEY FORM

BNA-5006-279

1. NO. 73		4. PRESENT LOCAL NAME(S) OR DESIGNATION(S)		1. NO.
2. COUNTY Buchanan		5. OTHER NAME(S)		
3. LOCATION OF Dept. of P & Z NEGATIVES Roll #10-10				2. COUNTY
6. SPECIFIC LEGAL LOCATION TOWNSHIP _____ RANGE _____ SECTION _____ IF CITY OR TOWN, STREET ADDRESS 1016 Powell		16. THEMATIC CATEGORY Architecture		
7. CITY OR TOWN IF RURAL, VICINITY St. Joseph		17. DATE(S) OR PERIOD 1920		3. PRESENT LOCAL NAME(S) OR DESIGNATION(S)
9. DESCRIPTION OF LOCATION Legal: Lots 7 & 8, Blk. 13, St. Joseph Improvement Addn.		18. STYLE OR DESIGN Bungalow		
		19. ARCHITECT OR ENGINEER		4. PRESENT LOCAL NAME(S) OR DESIGNATION(S)
		20. CONTRACTOR OR BUILDER 20 40 FW		
		21. ORIGINAL USE, IF APPARENT Single Family Residence DIA		5. OTHER NAME(S)
		22. PRESENT USE Same		
		23. OWNERSHIP PUBLIC () PRIVATE (X)		6. TOWNSHIP
		24. OWNER'S NAME AND ADDRESS Pat Conway (Trustee)		
9. COORDINATES UTM LAT LONG		25. ES () NO (X)		RANGE
10. SITE () BUILDING (X) STRUCTURE () OBJECT ()		26. LOCAL CONTACT PERSON OR ORGANIZATION		
11. ON NATIONAL REGISTER? YES () NO (X)		27. OTHER SURVEYS IN WHICH INCLUDED		SECTION
12. IS IT ELIGIBLE? YES (X) NO ()				
13. PART OF ESTAB. HIST. DISTRICT? YES () NO (X)				
14. DISTRICT POTENTIAL? YES (X) NO ()				
15. NAME OF ESTABLISHED DISTRICT				
42. FURTHER DESCRIPTION OF IMPORTANT FEATURES 1 story, 4 bay, asymmetrical, stucco-covered frame dwelling w/front gable roof and 1½ story gable roof rear addition (may be earlier building constructed pre1887). Porch attached to 3 bays of front elevation (north) has stone pedestals and closed walls, and tapered square corner columns that support entablature and gable roof; bays consist of centered single door and 4/1 double hung windows in flanking bays; vertical mullions in upper sashes and door light. Fenestration is within plain frames w/narrow cornices. 4th bay is north wall of rear addition. All gables have wood braces, plain fascias and projecting verges.		PHOTO MUST BE PROVIDED		
43. HISTORY AND SIGNIFICANCE Building permit records indicate construction in 1920 for applicant, Delphine Weeks, for a residence addition; stylistic features of the front portion of the dwelling are characteristic of this date. It has a high degree of architectural integrity and is significant as a representation of bungalow property type.				
44. DESCRIPTION OF ENVIRONMENT AND OUTBUILDINGS In residential neighborhood primarily of ca1885-1920 buildings.				
45. SOURCES OF INFORMATION BP# 11977, 5/15/20; site		46. PREPARED BY Mary Jo Winder		
RETURN THIS FORM WHEN COMPLETED TO: OFFICE OF HISTORIC PRESERVATION P.O. BOX 176 JEFFERSON CITY, MISSOURI 65102		47. ORGANIZATION City of St. Joseph		
48. DATE 3/88		49. REVISION DATE(S)		



MISSOURI OFFICE OF HISTORIC PRESERVATION

ARCHITECTURAL/HISTORIC INVENTORY SURVEY FORM

B/NAS-006-2460

1. NO. 74		4. PRESENT LOCAL NAME(S) OR DESIGNATION(S)		1. NO.
2. COUNTY Buchanan		5. OTHER NAME(S)		
3. LOCATION OF Dept. of P & Z NEGATIVES Roll #10-8				2. COUNTY
6. SPECIFIC LEGAL LOCATION TOWNSHIP _____ RANGE _____ SECTION _____ IF CITY OR TOWN, STREET ADDRESS 1018 Powell		16. THEMATIC CATEGORY Architecture		
7. CITY OR TOWN IF RURAL, VICINITY St. Joseph		17. DATE(S) OR PERIOD c1860/1887/1890		4. PRESENT LOCAL NAME(S) OR DESIGNATION(S)
9. DESCRIPTION OF LOCATION Legal: Lots 9 & 10, Block 13, St. Joseph Improvement Addition.		18. STYLE OR DESIGN Vernacular 49		
9. COORDINATES UTM LAT _____ LONG _____		19. ARCHITECT OR ENGINEER		5. OTHER NAME(S)
10. SITE () STRUCTURE () BUILDING (X) OBJECT ()		20. CONTRACTOR OR BUILDER OH		
11. ON NATIONAL REGISTER? YES () NO (X)		21. ORIGINAL USE, IF APPARENT DIA		6. TOWNSHIP
13. PART OF ESTAB. HIST. DISTRICT? YES () NO (X)		22. PRESENT USE		
14. DISTRICT POTENTIAL? YES (X) NO ()		23. OWNERSHIP PUBLIC () PRIVATE (X)		RANGE
15. NAME OF ESTABLISHED DISTRICT		24. OWNER'S NAME AND ADDRESS Pat Conway (Trustee)		
42. FURTHER DESCRIPTION OF IMPORTANT FEATURES		26. LOCAL CONTACT PERSON OR ORGANIZATION		SECTION
43. HISTORY AND SIGNIFICANCE Noncontributing.		27. OTHER SURVEYS IN WHICH INCLUDED		
44. DESCRIPTION OF ENVIRONMENT AND OUTBUILDINGS		28. NO. OF STORIES 2		7. TOWNSHIP
45. SOURCES OF INFORMATION Building Permit Nos. B83 & D900, U. Schneider		29. BASEMENT? YES () NO ()		
46. PREPARED BY Mary Jo Winder		30. FOUNDATION MATERIAL		8. TOWNSHIP
47. ORGANIZATION City of St. Joseph		31. WALL CONSTRUCTION wu		
48. DATE 2/88		32. ROOF TYPE AND MATERIAL cm 62		9. TOWNSHIP
49. REVISION DATE(S)		33. NO. OF BAYS FRONT SIDE		
43. DATE		34. WALL TREATMENT 01		10. TOWNSHIP
49. REVISION DATE(S)		35. PLAN SHAPE LS		
43. DATE		36. CHANGES (EXPLAIN IN NO. 42) ADDITION () ALTERED () MOVED ()		11. TOWNSHIP
49. REVISION DATE(S)		37. CONDITION INTERIOR _____ EXTERIOR _____		
43. DATE		38. PRESERVATION UNDERWAY? YES () NO ()		12. TOWNSHIP
49. REVISION DATE(S)		39. ENDANGERED? BY WHAT? YES () NO ()		
43. DATE		40. VISIBLE FROM PUBLIC ROAD? YES (X) NO ()		13. TOWNSHIP
49. REVISION DATE(S)		41. DISTANCE FROM AND FRONTAGE ON ROAD		
43. DATE		42. FURTHER DESCRIPTION OF IMPORTANT FEATURES		14. TOWNSHIP
49. REVISION DATE(S)		43. HISTORY AND SIGNIFICANCE Noncontributing.		
43. DATE		44. DESCRIPTION OF ENVIRONMENT AND OUTBUILDINGS		15. TOWNSHIP
49. REVISION DATE(S)		45. SOURCES OF INFORMATION Building Permit Nos. B83 & D900, U. Schneider		
43. DATE		46. PREPARED BY Mary Jo Winder		16. TOWNSHIP
49. REVISION DATE(S)		47. ORGANIZATION City of St. Joseph		
43. DATE		48. DATE 2/88		17. TOWNSHIP
49. REVISION DATE(S)		49. REVISION DATE(S)		

IF ADDITIONAL SPACE IS NEEDED, ATTACH SEPARATE SHEET(S) TO THIS FORM

RETURN THIS FORM WHEN COMPLETED TO: OFFICE OF HISTORIC PRESERVATION
P.O. BOX 176
JEFFERSON CITY, MISSOURI 65102



MISSOURI OFFICE OF HISTORIC PRESERVATION

ARCHITECTURAL/HISTORIC INVENTORY SURVEY FORM

BNAS006-2461

1. NO. 85		4. PRESENT LOCAL NAME(S) OR DESIGNATION(S)		1. NO.
2. COUNTY Buchanan		5. OTHER NAME(S)		
3. LOCATION OF Dept. of P & Z NEGATIVES Roll #10-7				2. COUNTY
6. SPECIFIC LEGAL LOCATION TOWNSHIP _____ RANGE _____ SECTION _____ IF CITY OR TOWN, STREET ADDRESS 1019 Powell		16. THEMATIC CATEGORY Architecture		
7. CITY OR TOWN IF RURAL, VICINITY St. Joseph		17. DATE(S) OR PERIOD 1894-95		4. PRESENT LOCAL NAME(S) OR DESIGNATION(S)
9. DESCRIPTION OF LOCATION Legal: Lots 20-21, Blk. 10, St. Joseph Improvement Addn.		18. STYLE OR DESIGN Vernacular 49		
10. COORDINATES UTM LAT _____ LONG _____		19. ARCHITECT OR ENGINEER		5. OTHER NAME(S)
		20. CONTRACTOR OR BUILDER FW		
		21. ORIGINAL USE, IF APPARENT ORA Single Family Residence		
		22. PRESENT USE Same		
11. ON NATIONAL REGISTER? YES () NO (X)		23. OWNERSHIP PUBLIC () PRIVATE (X)		6. TOWNSHIP
12. IS IT ELIGIBLE? YES (X) NO ()		24. OWNER'S NAME AND ADDRESS Mary George 1019 Powell		
13. PART OF ESTAB. HIST. DISTRICT? YES () NO (X)		25. YES () NO (X)		
14. DISTRICT POTENTIAL? YES (X) NO ()		26. LOCAL CONTACT PERSON OR ORGANIZATION		
15. NAME OF ESTABLISHED DISTRICT		27. OTHER SURVEYS IN WHICH INCLUDED		RANGE
42. FURTHER DESCRIPTION OF IMPORTANT FEATURES 1½ story, 5 bay, asymmetrical, frame dwelling w/cross gable roof. Front gable wing has 4 bays recessed under verenda w/wood posts that support entablature and gable; ornamented w/slat frieze. 1st bay contains wide q/q double hung window; 2nd & 4th have smaller 1/1 units that flank 3rd bay single door w/transom. Paired 1/1 double hung windows centered in gable wall. 5th bay recessed under rear side gable portion in chamfered corner; contains 1/1 double hung window.		PHOTO MUST BE PROVIDED		
43. HISTORY AND SIGNIFICANCE Aluminum siding is later alteration.				
44. DESCRIPTION OF ENVIRONMENT AND OUTBUILDINGS In residential neighborhood primarily of ca1885-1920 buildings; asphalt parking lot to west and north of property.				
45. SOURCES OF INFORMATION BP# 3760, 10/11/94; # 3585, 6/29/95; site		46. PREPARED BY Mary Jo Winder		SECTION
RETURN THIS FORM WHEN COMPLETED TO: OFFICE OF HISTORIC PRESERVATION P.O. BOX 176 JEFFERSON CITY, MISSOURI 65102		47. ORGANIZATION City of St. Joseph		
48. DATE		49. REVISION DATE(S)		
ADDITIONAL SPACE IS NEEDED, ATTACH SEPARATE SHEETS TO THIS FORM		3/88		



MISSOURI OFFICE OF HISTORIC PRESERVATION

ARCHITECTURAL/HISTORIC INVENTORY SURVEY FORM

BNP5006-292

1. NO. 86		4. PRESENT LOCAL NAME(S) OR DESIGNATION(S)		1. NO.	
2. COUNTY Buchanan		5. OTHER NAME(S)		2. COUNTY	
3. LOCATION OF Dept. of P & Z NEGATIVES Roll #10-6					
6. SPECIFIC LEGAL LOCATION TOWNSHIP _____ RANGE _____ SECTION _____ IF CITY OR TOWN, STREET ADDRESS 1023 Powell		16. THEMATIC CATEGORY Architecture		4. PRESENT LOCAL NAME(S) OR DESIGNATION(S)	
7. CITY OR TOWN St. Joseph IF RURAL, VICINITY _____		17. DATE(S) OR PERIOD 1905			
9. DESCRIPTION OF LOCATION Legal: Lots 18 & 19, Blk 10, St. Joseph Improvement Addn.		18. STYLE OR DESIGN Queen Anne 46			
		19. ARCHITECT OR ENGINEER			
		20. CONTRACTOR OR BUILDER Fu			
		21. ORIGINAL USE, IF APPARENT Single Family Residence OIA			
22. PRESENT USE Multi-family residence?		28. NO. OF STORIES 2 1/2			5. OTHER NAME(S)
23. OWNERSHIP PUBLIC () PRIVATE (X)		29. BASEMENT? YES (X) NO ()			
24. OWNER'S NAME AND ADDRESS Peter Joslin 1023 Powell		30. FOUNDATION MATERIAL Brick			
25. YES () NO (X)		31. WALL CONSTRUCTION Brick			
26. LOCAL CONTACT PERSON OR ORGANIZATION		32. ROOF TYPE AND MATERIAL Gable/Comp. Shingle 16			
27. OTHER SURVEYS IN WHICH INCLUDED		33. NO. OF BAYS FRONT 4 SIDE			
28. YES () NO (X)		34. WALL TREATMENT Stretcher 30 25			
29. YES (X) NO ()		35. PLAN SHAPE Irregular			
30. YES (X) NO ()		36. CHANGES (EXPLAIN IN NO. 42) ADDITION () ALTERED (X) MOVED ()			
31. YES (X) NO ()		37. CONDITION INTERIOR _____ EXTERIOR Fair		6. TOWNSHIP, RANGE, SECTION	
32. YES (X) NO ()		38. PRESERVATION UNDERWAY? YES () NO (X)			
33. YES (X) NO ()		39. ENDANGERED? BY WHAT? YES (X) NO ()			
34. YES (X) NO ()		40. VISIBLE FROM PUBLIC ROAD? YES (X) NO ()			
35. YES (X) NO ()		41. DISTANCE FROM AND FRONTAGE ON ROAD			
36. YES (X) NO ()		42. FURTHER DESCRIPTION OF IMPORTANT FEATURES 2 1/2 story, 4 bay, asymmetrical, brick dwelling w/cross gable roof. 4 bay porch attached to front elevation (south) has brick foundation and Tuscan columns (some paired) atop brick pedestals that support wide entablature and hip roof; 4th bay curves inward; altered railing. 1st bay contains circular window, 2nd, a single door, and 3rd a picture window w/transom and 1/1 sidelights. 2 bays placed symmetrically above the porch are polygonal projections w/center picture window w/transom (one has leaded light) and 1/1 double hung side units.			
37. YES (X) NO ()		43. HISTORY AND SIGNIFICANCE Both projections have molded entablatures; element on left continues onto gable wall w/small single light window w/entablature and polygonal hip roof atop; wood shingle wall flows onto primary gable wall; right bay terminates above entablature. Small 1/1 double hung window topped w/hipped hood is centered above right bay in gable wall. Other gable ornamentation includes wood strips, enframed diamond panel in center of peak and molded returns. 4th bay (probably originally an open porch) on 1st story is enclosed w/vinyl siding and contains 1/1 double hung window. Upper level has polygonal bay w/1/1 window in each side; wood shingles are under sill to top of 1st story; entablature above; unit terminates w/hip roof.			
38. YES (X) NO ()		44. DESCRIPTION OF ENVIRONMENT AND OUTBUILDINGS has a high degree of architectural integrity and is significant as a representation of early 20th century Queen Anne property type w/neoclassical influences.			
39. YES (X) NO ()		45. SOURCES OF INFORMATION Building permit records indicate construction in 1905 for applicant, F. L. Goetz. It has a high degree of architectural integrity and is significant as a representation of early 20th century Queen Anne property type w/neoclassical influences.			
40. YES (X) NO ()		46. PREPARED BY Mary Jo Winder			
41. YES (X) NO ()		47. ORGANIZATION City of St. Joseph			
42. YES (X) NO ()		48. DATE 3/88			
43. YES (X) NO ()		49. REVISION DATE(S)			

RETURN THIS FORM WHEN COMPLETED TO: OFFICE OF HISTORIC PRESERVATION
P.O. BOX 176
JEFFERSON CITY, MISSOURI 65102

IF ADDITIONAL SPACE IS NEEDED, ATTACH SEPARATE SHEETS TO THIS FORM



MISSOURI OFFICE OF HISTORIC PRESERVATION

ARCHITECTURAL/HISTORIC INVENTORY SURVEY FORM

BP# 8011-283

1. NO. 87		4. PRESENT LOCAL NAME(S) OR DESIGNATION(S)		1. NO.
2. COUNTY Buchanan		5. OTHER NAME(S)		
3. LOCATION OF Dept. of P & Z NEGATIVES Roll #9-24				2. COUNTY
6. SPECIFIC LEGAL LOCATION TOWNSHIP _____ RANGE _____ SECTION _____ IF CITY OR TOWN, STREET ADDRESS 1031 Powell		16. THEMATIC CATEGORY Architecture		
7. CITY OR TOWN IF RURAL, VICINITY St. Joseph		17. DATE(S) OR PERIOD 1913 1963		4. PRESENT LOCAL NAME(S) OR DESIGNATION(S)
9. DESCRIPTION OF LOCATION Legal: Lot 16 & 17, Block 10, St. Joseph Improvement		18. STYLE OR DESIGN 50 64 Vernacular/Classic Revival		
9. COORDINATES UTM LAT _____ LONG _____		19. ARCHITECT OR ENGINEER		5. OTHER NAME(S)
10. SITE () STRUCTURE () BUILDING (X) OBJECT ()		20. CONTRACTOR OR BUILDER 30 RL AW		
11. ON NATIONAL REGISTER? YES () NO (X)		21. ORIGINAL USE, IF APPARENT Commercial 00E 01B		6. TOWNSHIP
12. IS IT ELIGIBLE? YES (X) NO ()		22. PRESENT USE Same		
13. PART OF ESTAB. HIST. DISTRICT? YES () NO (X)		23. OWNERSHIP PUBLIC () PRIVATE (X)		RANGE
14. DISTRICT POTENTIAL? YES (X) NO ()		24. OWNER'S NAME AND ADDRESS Marrion E. Hollars		
15. NAME OF ESTABLISHED DISTRICT		25. YES () NO (X)		SECTION
42. FURTHER DESCRIPTION OF IMPORTANT FEATURES 2 story, 4 bay, brick commercial building w/flat roof w/ tile capped parapet and ornamental brick bracketed cornice. Storefront consists of a single door entry w/transom that accesses 2nd story, and recessed entry between bays containing display windows. Storefront configuration is as was originally; however, it has been remodeled w/mostly all new materials. Upper facade contains paired 1/1 double hung windows in right bay, and single units in other two bays. Garage added in 1963.		26. LOCAL CONTACT PERSON OR ORGANIZATION		
43. HISTORY AND SIGNIFICANCE Building permit records indicate construction in 1913 for applicant, Dr. E. A. Holley. It has moderate-high degree of architectural integrity and is significant as a representation of early 20th century vernacular commercial property type.		27. OTHER SURVEYS IN WHICH INCLUDED		
44. DESCRIPTION OF ENVIRONMENT AND OUTBUILDINGS In residential neighborhood of primarily ca1885-1920 buildings.		28. NO. OF STORIES 2 - 1		
45. SOURCES OF INFORMATION BP# 8011, 6/2/13; site		29. BASEMENT? YES () NO ()		
RETURN THIS FORM WHEN COMPLETED TO: OFFICE OF HISTORIC PRESERVATION P.O. BOX 176 JEFFERSON CITY, MISSOURI 65102		30. FOUNDATION MATERIAL Brick		
46. PREPARED BY Mary Jo Winder		31. WALL CONSTRUCTION Brick		
47. ORGANIZATION City of St. Joseph		32. ROOF TYPE AND MATERIAL Flat FT PR		
48. DATE 3/88		33. NO. OF BAYS FRONT 4 SIDE		
49. REVISION DATE(S)		34. WALL TREATMENT Common Bond 30		
		35. PLAN SHAPE Rectangular		
		36. CHANGES ADDITION () ALTERED (X) MOVED () (EXPLAIN IN NO. 42)		
		37. CONDITION INTERIOR _____ EXTERIOR Fair		
		38. PRESERVATION UNDERWAY? YES () NO (X)		
		39. ENDANGERED? BY WHAT? YES (X) NO ()		
		40. VISIBLE FROM PUBLIC ROAD? YES (X) NO ()		
		41. DISTANCE FROM AND FRONTAGE ON ROAD		

PHOTO
MUST
BE
PROVIDED



MISSOURI OFFICE OF HISTORIC PRESERVATION

ARCHITECTURAL/HISTORIC INVENTORY SURVEY FORM

BNA5006-281

1. NO. 88		4. PRESENT LOCAL NAME(S) OR DESIGNATION(S)		1. NO.
2. COUNTY Buchanan		5. OTHER NAME(S)		
3. LOCATION of Dept. of P & Z NEGATIVES Roll #8-21				2. COUNTY
6. SPECIFIC LEGAL LOCATION TOWNSHIP _____ RANGE _____ SECTION _____ IF CITY OR TOWN, STREET ADDRESS 1101 Powell		16. THEMATIC CATEGORY Architecture		
7. CITY OR TOWN IF RURAL, VICINITY St. Joseph		17. DATE(S) OR PERIOD c.1880		3. PRESENT LOCAL NAME(S) OR DESIGNATION(S)
9. DESCRIPTION OF LOCATION Legal: Lots 27 & 28, Block 11, St. Joseph Improvement Add.		18. STYLE OR DESIGN Vernacular 49		
10. COORDINATES UTM LAT _____ LONG _____		19. ARCHITECT OR ENGINEER		4. PRESENT LOCAL NAME(S) OR DESIGNATION(S)
11. ON NATIONAL REGISTER? YES () NO (X)		20. CONTRACTOR OR BUILDER OH		
12. IS IT ELIGIBLE? YES (X) NO ()		21. ORIGINAL USE, IF APPARENT Single Family Residence		5. OTHER NAME(S)
13. PART OF ESTAB. HIST. DISTRICT? YES () NO (X)		22. PRESENT USE Same		
14. DISTRICT POTENTIAL? YES (X) NO ()		23. OWNERSHIP PUBLIC () PRIVATE (X)		6. TOWNSHIP
15. NAME OF ESTABLISHED DISTRICT		24. OWNER'S NAME AND ADDRESS IF KNOWN Raymond S. Brooks 2002 North 35th		
42. FURTHER DESCRIPTION OF IMPORTANT FEATURES		25. OPEN TO PUBLIC? YES () NO (X)		RANGE
		26. LOCAL CONTACT PERSON OR ORGANIZATION		
43. HISTORY AND SIGNIFICANCE Noncontributing.		27. OTHER SURVEYS IN WHICH INCLUDED		SECTION
		28. NO. OF STORIES 1		
44. DESCRIPTION OF ENVIRONMENT AND OUTBUILDINGS		29. BASEMENT? YES () NO ()		
		30. FOUNDATION MATERIAL 01		
45. SOURCES OF INFORMATION B.P. # C149 7/30/88 H. Hulker Retaining Wall & Porch C74 8/23/88 H. Hulker Retaining Wall & Porch		31. WALL CONSTRUCTION Frame		
RETURN THIS FORM WHEN COMPLETED TO: OFFICE OF HISTORIC PRESERVATION P.O. BOX 176 JEFFERSON CITY, MISSOURI 65102		32. ROOF TYPE AND MATERIAL Gable/Comp. Shingle		
46. PREPARED BY Mary Jo Winder		33. NO. OF BAYS FRONT 3 SIDE		
47. ORGANIZATION City of St. Joseph		34. WALL TREATMENT Clapboard		
48. DATE		35. PLAN SHAPE Rectangular		
49. REVISION DATE(S)		36. CHANGES (EXPLAIN IN NO. 42) ADDITION () ALTERED (XX) MOVED ()		
50. ADDITIONAL SPACE IS NEEDED, ATTACH SEPARATE SHEET(S) TO THIS FORM		37. CONDITION INTERIOR _____ EXTERIOR Fair		
		38. PRESERVATION UNDERWAY? YES () NO (XX)		
		39. ENDANGERED? BY WHAT? YES () NO (XX)		
		40. VISIBLE FROM PUBLIC ROAD? YES (X) NO ()		
		41. DISTANCE FROM AND FRONTAGE ON ROAD		
		PHOTO MUST BE PROVIDED		



MISSOURI OFFICE OF HISTORIC PRESERVATION

ARCHITECTURAL/HISTORIC INVENTORY SURVEY FORM

BNA 506-285

1. NO. 76		4. PRESENT LOCAL NAME(S) OR DESIGNATION(S)		1. NO.
2. COUNTY		5. OTHER NAME(S)		
3. LOCATION OF NEGATIVES Dept. of P & Z Roll #9-23				
6. SPECIFIC LEGAL LOCATION TOWNSHIP _____ RANGE _____ SECTION _____ IF CITY OR TOWN, STREET ADDRESS 1104 Powell		16. THEMATIC CATEGORY Architecture		2. COUNTY
7. CITY OR TOWN IF RURAL, VICINITY St. Joseph		17. DATE(S) OR PERIOD c.1870/1887		
8. DESCRIPTION OF LOCATION Legal: Part Lot 1, Block 12, St. Joseph Improvement		18. STYLE OR DESIGN Vernacular/Shotgun 14		
9. COORDINATES UTM LAT _____ LONG _____		19. ARCHITECT OR ENGINEER		4. PRESENT LOCAL NAME(S) OR DESIGNATION(S)
10. SITE () STRUCTURE () BUILDING (x) OBJECT ()		20. CONTRACTOR OR BUILDER 20		
11. ON NATIONAL REGISTER? YES () NO (x)		21. ORIGINAL USE, IF APPARENT Single Family Residence OIA		
12. IS IT ELIGIBLE? YES (X) NO ()		22. PRESENT USE Same		6. OTHER NAME(S)
13. PART OF ESTAB. HIST. DISTRICT? YES () NO (x)		23. OWNERSHIP PUBLIC () PRIVATE (x)		
14. DISTRICT POTENTIAL? YES (X) NO ()		24. OWNER'S NAME AND ADDRESS IF KNOWN Michael Hernandez		
15. NAME OF ESTABLISHED DISTRICT		25. OPEN TO PUBLIC? YES () NO (x)		5. TOWNSHIP
42. FURTHER DESCRIPTION OF IMPORTANT FEATURES 1 story, 3 bay, asymmetrical, frame dwelling with gable roof and centralized stucco covered, brick chimney. Left bay is north wall of side/rear wing; it contains a single door. Center and right bays in front gable wing contain a single door with covered transom and a 1/1 double hung window; porch attached above has spindled frieze and hip roof; support posts have been replaced with wrought iron. Asbestos siding is a later alteration.		26. LOCAL CONTACT PERSON OR ORGANIZATION		
43. HISTORY AND SIGNIFICANCE Building permit records indicate construction in 1887 for applicant, John F. Quinn; however, this could be a ca1870 dwelling that was added on to at that time (rear wing). It has a moderate degree of architectural integrity and is significant as a representation of late 19th century vernacular residential property type.		27. OTHER SURVEYS IN WHICH INCLUDED		
44. DESCRIPTION OF ENVIRONMENT AND OUTBUILDINGS In residential neighborhood primarily of ca1885-1920 buildings.		40. VISIBLE FROM PUBLIC ROAD? YES (X) NO ()		RANGE
45. SOURCES OF INFORMATION B.P. #107, 3/28/87; site; Buchanan County Recorder of Deeds		41. DISTANCE FROM AND FRONTAGE ON ROAD		
46. PREPARED BY Mary Jo Winder		47. ORGANIZATION City of St. Joseph		
48. DATE 5/88		49. REVISION DATE(S)		SECTION
RETURN THIS FORM WHEN COMPLETED TO: OFFICE OF HISTORIC PRESERVATION P.O. BOX 176 JEFFERSON CITY, MISSOURI 65102 PH. 314-751-4096				

PHOTO
MUST
BE
PROVIDED



MISSOURI OFFICE OF HISTORIC PRESERVATION

ARCHITECTURAL/HISTORIC INVENTORY SURVEY FORM

BNF5006-266

1. NO. 89		4. PRESENT LOCAL NAME(S) OR DESIGNATION(S)		1. NO.
2. COUNTY Buchanan		5. OTHER NAME(S)		
3. LOCATION OF Dept. of P & Z NEGATIVES Roll #8-22				3. COUNTY
6. SPECIFIC LEGAL LOCATION TOWNSHIP _____ RANGE _____ SECTION _____ IF CITY OR TOWN, STREET ADDRESS 1107 Powell		16. THEMATIC CATEGORY Architecture		
7. CITY OR TOWN IF RURAL, VICINITY St. Joseph		17. DATE(S) OR PERIOD pre 1887/1888		5. OTHER NAME(S)
9. DESCRIPTION OF LOCATION Legal: Lot 25 & 26, Block 11, St. Joseph Improvement		18. STYLE OR DESIGN Vernacular 49		
		19. ARCHITECT OR ENGINEER		RANGE
		20. CONTRACTOR OR BUILDER AW		
		21. ORIGINAL USE, IF APPARENT Single Family Residence DIA		
		22. PRESENT USE Duplex		
		23. OWNERSHIP PUBLIC () PRIVATE (X)		
		24. OWNER'S NAME AND ADDRESS IF KNOWN Bessie C. Reynolds		
9. COORDINATES UTM LAT LONG		25. OPEN TO PUBLIC? YES () NO (X)		
10. SITE () STRUCTURE () BUILDING (X) OBJECT ()		26. LOCAL CONTACT PERSON OR ORGANIZATION		
11. ON NATIONAL REGISTER? YES () NO (X)		27. OTHER SURVEYS IN WHICH INCLUDED		
12. IS IT ELIGIBLE? YES (X) NO ()				
13. PART OF ESTAB. HIST. DISTRICT? YES () NO (X)				
14. DISTRICT POTENTIAL? YES (X) NO ()				
15. NAME OF ESTABLISHED DISTRICT				
42. FURTHER DESCRIPTION OF IMPORTANT FEATURES One story, two bay, asymmet- rical, frame dwelling with mansard roof with gable roof dormers. Left bay has horizontal grouping of three 1/1 double hung windows. Right bay has single entry sheltered by small porch of decorative wrought iron supports and aluminum awning roof. Dormers with gable roofs and 1/1 double hung windows project on all elevations. Lower 1/3 of exterior walls have been resheathed with wood shingles.		PHOTO MUST BE PROVIDED		
43. HISTORY AND SIGNIFICANCE Exterior staircase has been added to west side to access the second story. The c.1870 structure has had extensive alterations. Building permit records indicate construction of the mansard roof on this dwelling in 1888; other alterations have caused the building to have a moderate degree of architectural integrity. It has significance as a representation of late 19th century vernacular residential property type.				
44. DESCRIPTION OF ENVIRONMENT AND OUTBUILDINGS In residential neighborhood primarily of ca1885-1920 buildings.				
45. SOURCES OF INFORMATION BP #BB181, 4/5/88; site; Buchanan County Recorder of Deeds 1911 Sanborn Map		46. PREPARED BY Mary Jo Winder		
RETURN THIS FORM WHEN COMPLETED TO: OFFICE OF HISTORIC PRESERVATION P.O. BOX 176 JEFFERSON CITY, MISSOURI 65102		47. ORGANIZATION City of St. Joseph		
48. DATE		49. REVISION DATE(S)		
5/88				



MISSOURI OFFICE OF HISTORIC PRESERVATION

ARCHITECTURAL/HISTORIC INVENTORY SURVEY FORM

PWAS006-287

1. NO. 77		4. PRESENT LOCAL NAME(S) OR DESIGNATION(S)		1. NO.	
2. COUNTY Buchanan		5. OTHER NAME(S)			2. COUNTY
3. LOCATION OF Dept. of P & Z NEGATIVES Roll #9-22					
6. SPECIFIC LEGAL LOCATION TOWNSHIP _____ RANGE _____ SECTION _____ IF CITY OR TOWN, STREET ADDRESS 1108 Powell		16. THEMATIC CATEGORY Architecture		4. PRESENT LOCAL NAME(S) OR DESIGNATION(S)	
7. CITY OR TOWN IF RURAL, VICINITY St. Joseph		17. DATE(S) OR PERIOD Pre 1887/1891			
9. DESCRIPTION OF LOCATION Legal: Lot 4, Block 12, St. Joseph Improvement		18. STYLE OR DESIGN 49			
9. COORDINATES UTM LAT _____ LONG _____		19. ARCHITECT OR ENGINEER		5. OTHER NAME(S)	
10. SITE () BUILDING (X) STRUCTURE () OBJECT ()		20. CONTRACTOR OR BUILDER FU			
11. ON NATIONAL REGISTER? YES () NO (X)		21. ORIGINAL USE, IF APPARENT OIA			
12. IS IT ELIGIBLE? YES () NO (X)		22. PRESENT USE		6. TOWNSHIP	
13. PART OF ESTAB. HIST. DISTRICT? YES () NO (X)		23. OWNERSHIP PUBLIC () PRIVATE (X)			
14. DISTRICT POTENTIAL? YES (X) NO ()		24. OWNER'S NAME AND ADDRESS IF KNOWN Kurt F. Evans			
15. NAME OF ESTABLISHED DISTRICT		25. OPEN TO PUBLIC? YES () NO (X)		RANGE	
42. FURTHER DESCRIPTION OF IMPORTANT FEATURES		26. LOCAL CONTACT PERSON OR ORGANIZATION			
		27. OTHER SURVEYS IN WHICH INCLUDED			
43. HISTORY AND SIGNIFICANCE Noncontributing.		40. VISIBLE FROM PUBLIC ROAD? YES (X) NO ()		SECTION	
44. DESCRIPTION OF ENVIRONMENT AND OUTBUILDINGS		41. DISTANCE FROM AND FRONTAGE ON ROAD			
		46. PREPARED BY Mary Jo Winder			
45. SOURCES OF INFORMATION B.P. #D1590 4/8/91 H.J. Watson Res. Addition \$600		47. ORGANIZATION City of St. Joseph			
RETURN THIS FORM WHEN COMPLETED TO: OFFICE OF HISTORIC PRESERVATION P.O. BOX 176 JEFFERSON CITY, MISSOURI 65102		48. DATE 4/88			
49. ADDITIONAL SPACE IS NEEDED, ATTACH SEPARATE SHEET(S) TO THIS FORM		49. REVISION DATE(S)			

PHOTO
MUST
BE
PROVIDED



MISSOURI OFFICE OF HISTORIC PRESERVATION

ARCHITECTURAL/HISTORIC INVENTORY SURVEY FORM

BNA 5006-246

1. NO. 90		4. PRESENT LOCAL NAME(S) OR DESIGNATION(S)		1. NO.	
2. COUNTY Buchanan		5. OTHER NAME(S)			2. COUNTY
3. LOCATION of Dept. of P & Z NEGATIVES Roll #8-23					
6. SPECIFIC LEGAL LOCATION TOWNSHIP _____ RANGE _____ SECTION _____ IF CITY OR TOWN, STREET ADDRESS 1109-11 Powell		16. THEMATIC CATEGORY Architecture		4. PRESENT LOCAL NAME(S) OR DESIGNATION(S)	
		17. DATE(S) OR PERIOD 1896/1903/1912			
7. CITY OR TOWN IF RURAL, VICINITY St. Joseph		18. STYLE OR DESIGN Vernacular 49		5. OTHER NAME(S)	
		19. ARCHITECT OR ENGINEER			
9. DESCRIPTION OF LOCATION Legal: Lots 23 & 24, Block 11, St. Joseph Improvement Addition		20. CONTRACTOR OR BUILDER F U		6. TOWNSHIP	
		21. ORIGINAL USE, IF APPARENT OIA			
9. COORDINATES UTM LAT _____ LONG _____		22. PRESENT USE		RANGE	
		23. OWNERSHIP PUBLIC () PRIVATE (X)			
10. SITE () STRUCTURE () BUILDING (X) OBJECT ()		24. OWNER'S NAME AND ADDRESS Carl Webster 1109 Powell		SECTION	
		25. LOCAL CONTACT PERSON OR ORGANIZATION			
11. ON NATIONAL REGISTER? YES () NO (X)		12. IS IT ELIGIBLE? YES () NO (X)		4. PRESENT LOCAL NAME(S) OR DESIGNATION(S)	
13. PART OF ESTAB. HIST. DISTRICT? YES () NO (X)		14. DISTRICT POTENTIAL? YES (X) NO ()			
15. NAME OF ESTABLISHED DISTRICT		27. OTHER SURVEYS IN WHICH INCLUDED		5. OTHER NAME(S)	
42. FURTHER DESCRIPTION OF IMPORTANT FEATURES		<div style="border: 1px solid black; padding: 20px; width: 100%;"> <p style="text-align: center;">PHOTO MUST BE PROVIDED</p> </div>			
43. HISTORY AND SIGNIFICANCE Noncontributing.					
44. DESCRIPTION OF ENVIRONMENT AND OUTBUILDINGS					
45. SOURCES OF INFORMATION Building Permit No. 4745, 1185, and 7377, G. Weber.				6. TOWNSHIP	
46. PREPARED BY Mary Jo Winder					
47. ORGANIZATION City of St. Joseph				RANGE	
48. DATE 2/88					
49. REVISION DATE(S)				SECTION	
RETURN THIS FORM WHEN COMPLETED TO: OFFICE OF HISTORIC PRESERVATION P.O. BOX 176 JEFFERSON CITY, MISSOURI 65102					

IF ADDITIONAL SPACE IS NEEDED, ATTACH
(SEPARATE SHEETS) TO THIS FORM



MISSOURI OFFICE OF HISTORIC PRESERVATION

ARCHITECTURAL/HISTORIC INVENTORY SURVEY FORM

BN4006-749

1. NO. 78		4. PRESENT LOCAL NAME(S) OR DESIGNATION(S)		1. NO.
2. COUNTY Buchanan		5. OTHER NAME(S)		
3. LOCATION OF Dept. of P & Z NEGATIVES Roll #9-21				
6. SPECIFIC LEGAL LOCATION TOWNSHIP _____ RANGE _____ SECTION _____ IF CITY OR TOWN, STREET ADDRESS 1112 Powell		16. THEMATIC CATEGORY Architecture		2. COUNTY
7. CITY OR TOWN IF RURAL, VICINITY St. Joseph		17. DATE(S) OR PERIOD 1906		
9. DESCRIPTION OF LOCATION Legal: Lots 5 & 6, Block 12, St. Joseph Improvement		18. STYLE OR DESIGN 4-Square/Vernacular 01		
		19. ARCHITECT OR ENGINEER		4. PRESENT LOCAL NAME(S) OR DESIGNATION(S)
		20. CONTRACTOR OR BUILDER Fu		
		21. ORIGINAL USE, IF APPARENT DIA Single Family Residence		
		22. PRESENT USE		5. OTHER NAME(S)
		23. OWNERSHIP PUBLIC () PRIVATE (X)		
		24. OWNER'S NAME AND ADDRESS Albert Bockelman 1112 Powell		
9. COORDINATES UTM LAT _____ LONG _____		25. YES () NO (X)		6. TOWNSHIP
10. SITE () STRUCTURE () BUILDING (X) OBJECT ()		26. LOCAL CONTACT PERSON OR ORGANIZATION		
11. ON NATIONAL REGISTER? YES () NO (X)		27. OTHER SURVEYS IN WHICH INCLUDED		
13. PART OF ESTAB. YES () HIST. DISTRICT? NO (X)		14. DISTRICT YES (X) POTENTIAL? NO ()		RANGE
15. NAME OF ESTABLISHED DISTRICT				
42. FURTHER DESCRIPTION OF IMPORTANT FEATURES 2 1/2 story, 3 bay, asymmetrical, frame dwelling w/hip roof w/hip roof dormer and stone centralized chimney. Porch attached to front (north) elevation has stone foundation and 1/2 piers that support wood Tuscan columns, wide entablature and hip roof. Left bay contains 1/1 double hung window; center bay contains entry w/transom; right bay contains picture window w/leaded transom. 2nd story fenestration includes paired 1/1 double hung windows and a bay window w/1/1 double hung units		PHOTO MUST BE PROVIDED		SECTION
43. HISTORY AND SIGNIFICANCE in each bay. Dormer has louvered panels.				
Building permit records indicate construction in 1906 for applicant, B. B. Bingham. It has a moderate-high degree of architectural integrity and is significant as a representation of vernacular Classic Revival residential property type.				
44. DESCRIPTION OF ENVIRONMENT AND OUTBUILDINGS In residential neighborhood of primarily ca1885-1920 buildings.		46. PREPARED BY Mary Jo Winder		SECTION
45. SOURCES OF INFORMATION BP# 3447, 6/13/06; site		47. ORGANIZATION City of St. Joseph		
RETURN THIS FORM WHEN COMPLETED TO: OFFICE OF HISTORIC PRESERVATION P.O. BOX 176 JEFFERSON CITY, MISSOURI 65102		48. DATE 2/88		
* ADDITIONAL SPACE IS NEEDED, ATTACH SEPARATE SHEET(S) TO THIS FORM		49. REVISION DATE(S)		



MISSOURI OFFICE OF HISTORIC PRESERVATION

ARCHITECTURAL/HISTORIC INVENTORY SURVEY FORM

BNA5006-290

1. NO. 79		4. PRESENT LOCAL NAME(S) OR DESIGNATION(S)		1. NO.
2. COUNTY Buchanan		5. OTHER NAME(S)		
3. LOCATION of Dept. of P & Z NEGATIVES #9-20				2. COUNTY
6. SPECIFIC LEGAL LOCATION TOWNSHIP _____ RANGE _____ SECTION _____ IF CITY OR TOWN, STREET ADDRESS 1114 Powell		16. THEMATIC CATEGORY Architecture		
7. CITY OR TOWN IF RURAL, VICINITY St. Joseph		17. DATE(S) OR PERIOD ca1900		4. PRESENT LOCAL NAME(S) OR DESIGNATION(S)
9. DESCRIPTION OF LOCATION Legal: Lots 7 & 8, Blk 12, St. Joseph Improvement Addition		18. STYLE OR DESIGN		
		19. ARCHITECT OR ENGINEER		5. OTHER NAME(S)
		20. CONTRACTOR OR BUILDER F-u		
		21. ORIGINAL USE, IF APPARENT Office		
		22. PRESENT USE		
9. COORDINATES UTM LAT _____ LONG _____		23. OWNERSHIP PUBLIC () PRIVATE (X)		6. TOWNSHIP
10. SITE () STRUCTURE () BUILDING (X) OBJECT ()		24. OWNER'S NAME AND ADDRESS John T. Richey		
11. ON NATIONAL REGISTER? YES () NO (X)		25. LOCAL CONTACT PERSON OR ORGANIZATION		
12. IS IT ELIGIBLE? YES () NO (X)		27. OTHER SURVEYS IN WHICH INCLUDED		
13. PART OF ESTAB. HIST. DISTRICT? YES () NO (X)		14. DISTRICT POTENTIAL? YES (X) NO ()		RANGE
15. NAME OF ESTABLISHED DISTRICT		26. LOCAL CONTACT PERSON OR ORGANIZATION		
42. FURTHER DESCRIPTION OF IMPORTANT FEATURES		28. NO. OF STORIES 2		
		29. BASEMENT? YES () NO ()		
43. HISTORY AND SIGNIFICANCE Non-contributing		30. FOUNDATION MATERIAL OI		SECTION
		31. WALL CONSTRUCTION UD		
		32. ROOF TYPE AND MATERIAL CM 63		
		33. NO. OF BAYS FRONT SIDE		
		34. WALL TREATMENT 87		3. NO.
		35. PLAN SHAPE EC		
		36. CHANGES (EXPLAIN IN NO. 42) ADDITION () ALTERED () MOVED ()		
		37. CONDITION INTERIOR _____ EXTERIOR _____		
		38. PRESERVATION UNDERWAY? YES () NO (X)		4. PRESENT LOCAL NAME(S) OR DESIGNATION(S)
		39. ENDANGERED? BY WHAT? YES () NO ()		
		40. VISIBLE FROM PUBLIC ROAD? YES (X) NO ()		
		41. DISTANCE FROM AND FRONTAGE ON ROAD		
44. DESCRIPTION OF ENVIRONMENT AND OUTBUILDINGS		PHOTO MUST BE PROVIDED		5. OTHER NAME(S)
45. SOURCES OF INFORMATION No relevant building permit		46. PREPARED BY Mary Jo Winder		6. TOWNSHIP
		47. ORGANIZATION City of St. Joseph		
RETURN THIS FORM WHEN COMPLETED TO: OFFICE OF HISTORIC PRESERVATION P.O. BOX 176 JEFFERSON CITY, MISSOURI 65102		48. DATE 3/88		SECTION
IF ADDITIONAL SPACE IS NEEDED, ATTACH SEPARATE SHEET(S) TO THIS FORM		49. REVISION DATE(S)		



ARCHITECTURAL/HISTORIC INVENTORY SURVEY FORM

BWAS 006-291

1. NO. 91		4. PRESENT LOCAL NAME(S) OR DESIGNATION(S)		1. NO.	
2. COUNTY Buchanan		5. OTHER NAME(S)		2. COUNTY	
3. LOCATION OF NEGATIVES Dept. of P & Z Roll #9-1				3. PRESENT LOCAL NAME(S) OR DESIGNATION(S)	
6. SPECIFIC LEGAL LOCATION TOWNSHIP _____ RANGE _____ SECTION _____ IF CITY OR TOWN, STREET ADDRESS 1115 Powell		16. THEMATIC CATEGORY Architecture		28. NO. OF STORIES 1 3/4	
7. CITY OR TOWN IF RURAL, VICINITY St. Joseph		17. DATE(S) OR PERIOD c.1860/1896		29. BASEMENT? YES (XX) NO ()	
9. DESCRIPTION OF LOCATION Legal: Lots 23 & 24, Block 11, St. Joseph Improvement		18. STYLE OR DESIGN 09 Vernacular/"I" w/ later front addition.		30. FOUNDATION MATERIAL	
		19. ARCHITECT OR ENGINEER		31. WALL CONSTRUCTION Frame w/u	
		20. CONTRACTOR OR BUILDER OH		32. ROOF TYPE AND MATERIAL Gable/Comp. Shingle	
		21. ORIGINAL USE, IF APPARENT 01A Single Family Residence		33. NO. OF BAYS FRONT 3 SIDE	
		22. PRESENT USE Same		34. WALL TREATMENT Clapboard	
		23. OWNERSHIP Edgar B. Way		35. PLAN SHAPE "L"	
9. COORDINATES LAT _____ LONG _____		25. OPEN TO PUBLIC? YES () NO (X)		36. CHANGES (EXPLAIN IN NO. 42) ADDITION () ALTERED (X) MOVED ()	
0. SITE () BUILDING (X) STRUCTURE () OBJECT ()		26. LOCAL CONTACT PERSON OR ORGANIZATION		CONDITION INTERIOR _____ EXTERIOR good	
1. ON NATIONAL REGISTER? YES () NO (X)		27. OTHER SURVEYS IN WHICH INCLUDED		38. PRESERVATION UNDERWAY? YES () NO (XX)	
12. IS IT ELIGIBLE? YES (X) NO ()				39. ENDANGERED? BY WHAT? YES (XX) NO ()	
3. PART OF ESTAB. HIST. DISTRICT? YES () NO (X)				40. VISIBLE FROM PUBLIC ROAD? YES (X) NO ()	
14. DISTRICT POTENTIAL? YES (X) NO ()				41. DISTANCE FROM AND FRONTAGE ON ROAD	
5. NAME OF ESTABLISHED DISTRICT					
12. FURTHER DESCRIPTION OF IMPORTANT FEATURES 1-3/4 story, 3 bay, asymmetrical, frame dwelling w/gable roof w/molded, boxed cornice. Left and center bays are in side/rear wing recessed under small shed-roof porch. Left bay contains 1/1 double hung window; center contains single door; 1/2 windows in upper story are 2-light casement windows. Right bay is projecting front gable wing that is probably a later addition; it contains a picture window w/transom on 1st story w/paired 1/1 double hung windows in upper story.		13. HISTORY AND SIGNIFICANCE Fenestration surrounds are plain w/narrow cornices.		PHOTO MUST BE PROVIDED	
4. DESCRIPTION OF ENVIRONMENT AND OUTBUILDINGS In residential neighborhood primarily of ca1885-1920 buildings.		5. SOURCES OF INFORMATION BP# 4745, 9/22/96; site		46. PREPARED BY Mary Jo Winder	
RETURN THIS FORM WHEN COMPLETED TO: OFFICE OF HISTORIC PRESERVATION P.O. BOX 176 JEFFERSON CITY, MISSOURI 65102		47. ORGANIZATION City of St. Joseph		48. DATE 5/88	
ADDITIONAL SPACE IS NEEDED, ATTACH SEPARATE SHEET(S) TO THIS FORM		49. REVISION DATE(S)		SECTION	



MISSOURI OFFICE OF HISTORIC PRESERVATION

ARCHITECTURAL/HISTORIC INVENTORY SURVEY FORM

BNS006-292

1. NO. 80		4. PRESENT LOCAL NAME(S) OR DESIGNATION(S)		1. NO.
2. COUNTY Buchanan		5. OTHER NAME(S)		
3. LOCATION OF Negatives Dept. of P & Z Roll #9-19				2. COUNTY
6. SPECIFIC LEGAL LOCATION TOWNSHIP _____ RANGE _____ SECTION _____ IF CITY OR TOWN, STREET ADDRESS 1116 Powell		16. THEMATIC CATEGORY Architecture		
7. CITY OR TOWN IF RURAL, VICINITY St. Joseph		17. DATE(S) OR PERIOD c. 1860		4. PRESENT LOCAL NAME(S) OR DESIGNATION(S)
8. DESCRIPTION OF LOCATION Legal: E 18' Lot 8 & Lot 9, Block 12, St. Joseph Improve- ment		18. STYLE OR DESIGN "I" House (variation) 20		
9. COORDINATES UTM LAT _____ LONG _____		19. ARCHITECT OR ENGINEER		5. OTHER NAME(S)
		20. CONTRACTOR OR BUILDER OB		
		21. ORIGINAL USE, IF APPARENT Single Family Residence 01A		
		22. PRESENT USE Duplex		
10. SITE () STRUCTURE () BUILDING (X) OBJECT ()		23. OWNERSHIP PUBLIC () PRIVATE (X)		6. TOWNSHIP
11. ON NATIONAL REGISTER? YES () NO (X)		24. OWNER'S NAME AND ADDRESS IF KNOWN Linda M. Foster		
12. IS IT ELIGIBLE? YES (X) NO ()		25. OPEN TO PUBLIC? YES () NO (X)		
13. PART OF ESTAB. HIST. DISTRICT? YES () NO (X)		26. LOCAL CONTACT PERSON OR ORGANIZATION		
14. DISTRICT POTENTIAL? YES (X) NO ()		27. OTHER SURVEYS IN WHICH INCLUDED		RANGE
15. NAME OF ESTABLISHED DISTRICT		28. NO. OF STORIES 2		
		29. BASEMENT? YES (XX) NO ()		
		30. FOUNDATION MATERIAL Brick		
		31. WALL CONSTRUCTION Frame 60%		SECTION
		32. ROOF TYPE AND MATERIAL Gable/Comp. Shingle		
		33. NO. OF BAYS FRONT 3 SIDE		
		34. WALL TREATMENT Clapboard 21		
		35. PLAN SHAPE Irregular		
		36. CHANGES (EXPLAIN IN NO. 42) ADDITION () ALTERED (XX) MOVED ()		
		37. CONDITION INTERIOR _____ EXTERIOR Fair		
		38. PRESERVATION UNDERWAY? YES () NO (XX)		
		39. ENDANGERED? BY WHAT? YES (XX) NO ()		
		40. VISIBLE FROM PUBLIC ROAD? YES (X) NO ()		
		41. DISTANCE FROM AND FRONTAGE ON ROAD		
42. FURTHER DESCRIPTION OF IMPORTANT FEATURES Two story, three bay, "T" plan "I" house with gable roof with bored cornice and internal brick chimneys and rear addition. Left bay is one story, shed roof later addition with auxiliary entry. Middle bay contains picture window (probably the result of a remodeling). Right bay is south in wall of rear wing contains entry with transom and is sheltered by small corner porch w/square wood posts and shed roof. Fenestration is typically 2/2		<div style="border: 1px solid black; padding: 10px; width: 100%;"> PHOTO MUST BE PROVIDED </div>		
43. HISTORY AND SIGNIFICANCE double hung window units within plain frames w/narrow cornices. Building permit records indicate a construction phase in 1887 for applicant, C. F. Meyer; however, the dwelling has character defining features that place original construction as ca1860 or before. It has a high degree of architectural integrity and is significant as a representation of mid 19th century vernacular residential property type.				
44. DESCRIPTION OF ENVIRONMENT AND OUTBUILDINGS In residential neighborhood primarily of ca1885-1920 buildings.				
45. SOURCES OF INFORMATION EP# 365, 6/13/87; site; Buchanan County Record of Deeds 1911 Sanborn Maps		46. PREPARED BY Mary Jo Winder		
RETURN THIS FORM WHEN COMPLETED TO: OFFICE OF HISTORIC PRESERVATION P.O. BOX 176 JEFFERSON CITY, MISSOURI 65102		47. ORGANIZATION City of St. Joseph		
48. DATE 5/88		49. REVISION DATE(S)		



ARCHITECTURAL/HISTORIC INVENTORY SURVEY FORM

1. NO. 92		4. PRESENT LOCAL NAME(S) OR DESIGNATION(S)	
2. COUNTY Buchanan		5. OTHER NAME(S)	
3. LOCATION OF Dept. of P & Z NEGATIVES Roll #9-2			
6. SPECIFIC LEGAL LOCATION TOWNSHIP _____ RANGE _____ SECTION _____ IF CITY OR TOWN, STREET ADDRESS 1117 Powell		16. THEMATIC CATEGORY Architecture	
7. CITY OR TOWN IF RURAL, VICINITY St. Joseph		17. DATE(S) OR PERIOD 1901	
9. DESCRIPTION OF LOCATION Legal: Lots 21 & 22, Block 11, St. Joseph Improvement		18. STYLE OR DESIGN 19	
9. COORDINATES UTM LAT _____ LONG _____		19. ARCHITECT OR ENGINEER	
10. SITE () STRUCTURE () BUILDING (X) OBJECT ()		20. CONTRACTOR OR BUILDER OB	
11. ON NATIONAL REGISTER? YES () NO (X)		21. ORIGINAL USE, IF APPARENT 01A	
12. IS IT ELIGIBLE? YES () NO (X)		22. PRESENT USE	
13. PART OF ESTAB. YES () NO (X)		23. OWNERSHIP PUBLIC () PRIVATE (X)	
14. DISTRICT POTENTIAL? YES (X) NO ()		24. OWNER'S NAME AND ADDRESS IF KNOWN Edgar B. Way	
15. NAME OF ESTABLISHED DISTRICT		25. OPEN TO PUBLIC? YES () NO (X)	
42. FURTHER DESCRIPTION OF IMPORTANT FEATURES		26. LOCAL CONTACT PERSON OR ORGANIZATION	
43. HISTORY AND SIGNIFICANCE Noncontributing.		27. OTHER SURVEYS IN WHICH INCLUDED	
44. DESCRIPTION OF ENVIRONMENT AND OUTBUILDINGS		28. NO. OF STORIES 1-1	
45. SOURCES OF INFORMATION B.P. #8296 4/16/01 Ann Flynn \$500		29. BASEMENT? YES () NO ()	
46. PREPARED BY Mary Jo Winder		30. FOUNDATION MATERIAL 01	
47. ORGANIZATION City of St. Joseph		31. WALL CONSTRUCTION WU	
48. DATE 4/88		32. ROOF TYPE AND MATERIAL GB SD	
49. REVISION DATE(S)		33. NO. OF BAYS FRONT SIDE	
		34. WALL TREATMENT 01	
		35. PLAN SHAPE RC	
		36. CHANGES (EXPLAIN IN NO. 42) ADDITION () ALTERED () MOVED ()	
		37. CONDITION INTERIOR _____ EXTERIOR _____	
		38. PRESERVATION UNDERWAY? YES () NO ()	
		39. ENDANGERED? BY WHAT? YES () NO ()	
		40. VISIBLE FROM PUBLIC ROAD? YES (X) NO ()	
		41. DISTANCE FROM AND FRONTAGE ON ROAD	
		<div style="border: 2px solid black; padding: 10px; width: 100%;"> PHOTO MUST BE PROVIDED </div>	
RETURN THIS FORM WHEN COMPLETED TO: OFFICE OF HISTORIC PRESERVATION P.O. BOX 176 JEFFERSON CITY, MISSOURI 65102			



MISSOURI OFFICE OF HISTORIC PRESERVATION

ARCHITECTURAL/HISTORIC INVENTORY SURVEY FORM

BNA 5006-294

1. NO. 93		4. PRESENT LOCAL NAME(S) OR DESIGNATION(S)		1. NO.	
2. COUNTY Buchanan		5. OTHER NAME(S)			2. COUNTY
3. LOCATION OF Dept. of P & Z NEGATIVES Roll #9-3					
6. SPECIFIC LEGAL LOCATION TOWNSHIP _____ RANGE _____ SECTION _____ IF CITY OR TOWN, STREET ADDRESS 1121 Powell		16. THEMATIC CATEGORY Architecture		28. NO. OF STORIES	
7. CITY OR TOWN IF RURAL, VICINITY St. Joseph		17. DATE(S) OR PERIOD 1905		29. BASEMENT? YES () NO ()	
9. DESCRIPTION OF LOCATION Legal: Lot 19 & 20, Block 11, St. Joseph Improvement		18. STYLE OR DESIGN 07		30. FOUNDATION MATERIAL	
		19. ARCHITECT OR ENGINEER		31. WALL CONSTRUCTION wu	
		20. CONTRACTOR OR BUILDER OH		32. ROOF TYPE AND MATERIAL 16 63	
		21. ORIGINAL USE, IF APPARENT DIA		33. NO. OF BAYS FRONT SIDE	
		22. PRESENT USE		34. WALL TREATMENT 01	
23. OWNERSHIP PUBLIC () PRIVATE (X)		35. PLAN SHAPE LS		5. OTHER NAME(S)	
24. OWNER'S NAME AND ADDRESS IF KNOWN Harry E. Francis 1121 Powell		36. CHANGES (EXPLAIN IN NO. 42) ADDITION () ALTERED () MOVED ()			
25. OPEN TO PUBLIC? YES () NO (X)		37. CONDITION INTERIOR _____ EXTERIOR _____			
26. LOCAL CONTACT PERSON OR ORGANIZATION		38. PRESERVATION UNDERWAY? YES () NO ()			
27. OTHER SURVEYS IN WHICH INCLUDED		39. ENDANGERED? BY WHAT? YES () NO ()			
10. SITE () BUILDING (X) STRUCTURE () OBJECT ()		40. VISIBLE FROM PUBLIC ROAD? YES (X) NO ()		6. TOWNSHIP	
11. ON NATIONAL REGISTER? YES () NO (X)		41. DISTANCE FROM AND FRONTAGE ON ROAD			RANGE
12. IS IT ELIGIBLE? YES () NO (X)					
13. PART OF ESTAB. HIST. DISTRICT? YES () NO (X)					
14. DISTRICT POTENTIAL? YES (X) NO ()					
15. NAME OF ESTABLISHED DISTRICT					
42. FURTHER DESCRIPTION OF IMPORTANT FEATURES				PHOTO MUST BE PROVIDED	
43. HISTORY AND SIGNIFICANCE Noncontributing.					
44. DESCRIPTION OF ENVIRONMENT AND OUTBUILDINGS					
45. SOURCES OF INFORMATION B.P. #2835 8/28/05 C.B. Fox Res. \$1,500				46. PREPARED BY Mary Jo Winder	
RETURN THIS FORM WHEN COMPLETED TO: OFFICE OF HISTORIC PRESERVATION P.O. BOX 176 JEFFERSON CITY, MISSOURI 65102				47. ORGANIZATION City of St. Joseph	
48. DATE 4/88				49. REVISION DATE(S)	

IF ADDITIONAL SPACE IS NEEDED, ATTACH SEPARATE SHEET(S) TO THIS FORM



MISSOURI OFFICE OF HISTORIC PRESERVATION

ARCHITECTURAL/HISTORIC INVENTORY SURVEY FORM

BNA5006-295

1. NO. 81		4. PRESENT LOCAL NAME(S) OR DESIGNATION(S)		1. NO.
2. COUNTY Buchanan		5. OTHER NAME(S)		
3. LOCATION OF Dept. of P & Z NEGATIVES Roll #9-18				
6. SPECIFIC LEGAL LOCATION TOWNSHIP _____ RANGE _____ SECTION _____ IF CITY OR TOWN, STREET ADDRESS 1122 Powell		16. THEMATIC CATEGORY Architecture		2. COUNTY
7. CITY OR TOWN IF RURAL, VICINITY St. Joseph		17. DATE(S) OR PERIOD 1914		
9. DESCRIPTION OF LOCATION Legal: Lot 10, Block 12, St. Joseph Improvement		18. STYLE OR DESIGN Vernacular 07		
		19. ARCHITECT OR ENGINEER		4. PRESENT LOCAL NAME(S) OR DESIGNATION(S)
		20. CONTRACTOR OR BUILDER DB		
		21. ORIGINAL USE, IF APPARENT 0101 Single Family Residence		
		22. PRESENT USE Same		5. OTHER NAME(S)
		23. OWNERSHIP PUBLIC () PRIVATE (X)		
		24. OWNER'S NAME AND ADDRESS Michael J. Powers		
9. COORDINATES UTM LAT _____ LONG _____		26. LOCAL CONTACT PERSON OR ORGANIZATION		6. TOWNSHIP
10. SITE () STRUCTURE () BUILDING (X) OBJECT ()		27. OTHER SURVEYS IN WHICH INCLUDED		
11. ON NATIONAL REGISTER? YES () NO (X)		12. IS IT ELIGIBLE? YES (X) NO ()		
13. PART OF ESTAB. YES () HIST. DISTRICT? NO (X)		14. DISTRICT POTENTIAL? YES (X) NO ()		RANGE
15. NAME OF ESTABLISHED DISTRICT		16. CHANGES (EXPLAIN IN NO. 42) ADDITION () ALTERED (X) MOVED ()		
		17. CONDITION INTERIOR _____ EXTERIOR Good		
		18. PRESERVATION UNDERWAY? YES () NO (X)		SECTION
		19. ENDANGERED? BY WHAT? YES () NO (X)		
		20. VISIBLE FROM PUBLIC ROAD? YES (X) NO ()		
		21. DISTANCE FROM AND FRONTAGE ON ROAD		
42. FURTHER DESCRIPTION OF IMPORTANT FEATURES 1 story, 3 bay, asymmetrical stucco-covered frame dwelling w/gable roof and centralized brick chimney. Left bay is north wall of rear wing and contains a 6/6 double hung window; center bay is projecting front wing w/gable roof and centered picture window w/16 lights. Porch w/square columns and flat roof is attached to recessed right bay; bay contains a 6/6 window.		<div style="border: 1px solid black; padding: 20px; width: 100%;"> <p>PHOTO MUST BE PROVIDED</p> </div>		
43. HISTORY AND SIGNIFICANCE Building permit records indicate construction of an addition or an alteration in 1914 for applicant, E. G. Powell; however this building may have been constructed before 1900/ It has a moderate-high degree of architectural integrity and is significant as a representation of early 20th century vernacular residential property type.				
44. DESCRIPTION OF ENVIRONMENT AND OUTBUILDINGS In residential neighborhood of primarily ca1885-1920 buildings.				
45. SOURCES OF INFORMATION BP# 8742, 6/16/14; site		46. PREPARED BY Mary Jo Winder		
RETURN THIS FORM WHEN COMPLETED TO: OFFICE OF HISTORIC PRESERVATION P.O. BOX 176 JEFFERSON CITY, MISSOURI 65102		47. ORGANIZATION City of St. Joseph		
48. DATE 2/88		49. REVISION DATE(S)		



MISSOURI OFFICE OF HISTORIC PRESERVATION

ARCHITECTURAL/HISTORIC INVENTORY SURVEY FORM

P. 15006296

NO. 94		4. PRESENT LOCAL NAME(S) OR DESIGNATION(S)		1. NO.	
COUNTY Buchanan		5. OTHER NAME(S)			2. COUNTY
LOCATION of Dept. of P & Z NEGATIVES Roll #9-4					
SPECIFIC LEGAL LOCATION TOWNSHIP RANGE SECTION IF CITY OR TOWN, STREET ADDRESS 1123 Powell		16. THEMATIC CATEGORY Architecture		28. NO. OF STORIES 2 1/2	
CITY OR TOWN IF RURAL, VICINITY St. Joseph		17. DATE(S) OR PERIOD 1887		29. BASEMENT? YES (XX) NO ()	
DESCRIPTION OF LOCATION Legal: Part Lot 15 & 16, Block 11, St. Joseph Improvement		18. STYLE OR DESIGN 01 Vernacular/Colonial Revival		30. FOUNDATION MATERIAL 01	
		19. ARCHITECT OR ENGINEER		31. WALL CONSTRUCTION Frame WW	
		20. CONTRACTOR OR BUILDER F U		32. ROOF TYPE AND MATERIAL Trunc. Hip/Comp. Shingle	
		21. ORIGINAL USE, IF APPARENT 01A Single Family Residence		33. NO. OF BAYS FRONT 3 SIDE	
		22. PRESENT USE Same		34. WALL TREATMENT Alum. Siding 55	
		23. OWNERSHIP PUBLIC () PRIVATE (X) J. E. Moore, Jr.		35. PLAN SHAPE Rectangular	
COORDINATES UTM LAT LONG		25. OPEN TO PUBLIC? YES () NO (X)		36. CHANGES ADDITION () (EXPLAIN IN NO. 42) ALTERED (XX) MOVED ()	
SITE () STRUCTURE () BUILDING (X) OBJECT ()		26. LOCAL CONTACT PERSON OR ORGANIZATION		37. CONDITION INTERIOR EXTERIOR Fair	
ON NATIONAL REGISTER? YES () NO (X)		27. OTHER SURVEYS IN WHICH INCLUDED		38. PRESERVATION UNDERWAY? YES () NO (XX)	
PART OF ESTAB. YES () NO (X)				39. ENDANGERED? YES (XX) BY WHAT? NO ()	
HIST. DISTRICT? YES () NO (X)				40. VISIBLE FROM PUBLIC ROAD? YES (X) NO ()	
NAME OF ESTABLISHED DISTRICT				41. DISTANCE FROM AND FRONTAGE ON ROAD	
FURTHER DESCRIPTION OF IMPORTANT FEATURES 2 1/2 story, 3 bay, symmetrical frame dwelling w/truncated hip roof w/hip roof dormer and molded, boxed cornice. Porch attached to front elevation (south) has wood Tuscan columns that support a molded entablature and flat roof w/ molded cornice. Center bay contains single door, both stories (upper has transom); end bays contain picture windows w/ transoms on 1st story, 1/1 double hung windows on 2nd. Fenestration is within plain frames w/narrow cornices. Dormer contains paired, small 1/1 double hung windows.		PHOTO MUST BE PROVIDED		5. OTHER NAME(S)	
HISTORY AND SIGNIFICANCE Building permit records indicate a construction phase in 1887 for applicant, August Marechal, however, the building may be cal 1870 w/remodeling occurring in 1887. It has a moderate degree of architectural integrity and is significant (moderately) as a representation of late 19th century vernacular residential property type w/Colonial Revival design elements.					
DESCRIPTION OF ENVIRONMENT AND OUTBUILDINGS In residential neighborhood primarily of ca 1885-1920 buildings.		6. TOWNSHIP		7. RANGE	
SOURCES OF INFORMATION BP# X-B 64, 5/7/87; site 1911 Sanborn Map		46. PREPARED BY Mary Jo Winder			SECTION
TURN THIS FORM WHEN COMPLETED TO: OFFICE OF HISTORIC PRESERVATION P.O. BOX 176 JEFFERSON CITY, MISSOURI 65102		47. ORGANIZATION City of St. Joseph			
ADDITIONAL SPACE IS NEEDED, ATTACH SEPARATE SHEET(S) TO THIS FORM		48. DATE 5/88 49. REVISION DATE(S)			



MISSOURI OFFICE OF HISTORIC PRESERVATION

ARCHITECTURAL/HISTORIC INVENTORY SURVEY FORM

BNA5006-097

1. NO. 129		4. PRESENT LOCAL NAME(S) OR DESIGNATION(S)		1. NO.	
2. COUNTY Buchanan		5. OTHER NAME(S)			2. COUNTY
3. LOCATION of Dept. of P & Z NEGATIVES Roll #9-5					
6. SPECIFIC LEGAL LOCATION TOWNSHIP _____ RANGE _____ SECTION _____ IF CITY OR TOWN, STREET ADDRESS 1201 Powell		16. THEMATIC CATEGORY Architecture		4. PRESENT LOCAL NAME(S) OR DESIGNATION(S)	
7. CITY OR TOWN IF RURAL, VICINITY St. Joseph		17. DATE(S) OR PERIOD 1904			
9. DESCRIPTION OF LOCATION Legal: E 1/2 Lot 19 & Lot 20, Block 6, Roger's 2nd Addition		18. STYLE OR DESIGN Vernacular/ 4- Square/Col. Rev			
9. COORDINATES UTM LAT _____ LONG _____		19. ARCHITECT OR ENGINEER OI		5. OTHER NAME(S)	
		20. CONTRACTOR OR BUILDER FK			
		21. ORIGINAL USE, IF APPARENT Single Family Residence DIA			
10. SITE () STRUCTURE () BUILDING (X) OBJECT ()		22. PRESENT USE Same		6. TOWNSHIP	
11. ON NATIONAL REGISTER? YES () NO (X)		23. OWNERSHIP PUBLIC () PRIVATE (X)			
12. IS IT ELIGIBLE? YES (X) NO ()		24. OWNER'S NAME AND ADDRESS Francis Shaffer 1201 Powell			
13. PART OF ESTAB. YES () HIST. DISTRICT? NO (X)		25. YES () NO (X)		RANGE	
14. DISTRICT YES (X) POTENTIAL? NO ()		26. LOCAL CONTACT PERSON OR ORGANIZATION			
15. NAME OF ESTABLISHED DISTRICT		27. OTHER SURVEYS IN WHICH INCLUDED			
42. FURTHER DESCRIPTION OF IMPORTANT FEATURES 2 story, 2 bay, asymmetrical, frame dwelling w/hip roof and entablature above 2nd story windows. Porch attached to front elevation (south) has wood Tuscan columns that support a narrow entablature and hip roof. Left bay contains single entry w/transom; right bay contains picture window w/transom. 2 bay upper story contains 1/1 double hung window in each bay.		<div style="border: 1px solid black; padding: 10px; width: 100%;"> <p>PHOTO MUST BE PROVIDED</p> </div>		SECTION	
43. HISTORY AND SIGNIFICANCE Building permit records indicate construction in 1904 for applicant, William McNeely. It has a high degree of architectural integrity and is significant as a representation of early 20th century vernacular Colonial Revival residential property type.		46. PREPARED BY Mary Jo Winder			
44. DESCRIPTION OF ENVIRONMENT AND OUTBUILDINGS In residential neighborhood of primarily ca1885-1920 buildings.		47. ORGANIZATION City of St. Joseph			
45. SOURCES OF INFORMATION BP# 1792, 5/30/04; site		48. DATE		49. REVISION DATE(S)	
RETURN THIS FORM WHEN COMPLETED TO: OFFICE OF HISTORIC PRESERVATION P.O. BOX 176 JEFFERSON CITY, MISSOURI 65102		2/88			



MISSOURI OFFICE OF HISTORIC PRESERVATION

ARCHITECTURAL/HISTORIC INVENTORY SURVEY FORM

BNAS006-298

1. NO. 130		4. PRESENT LOCAL NAME(S) OR DESIGNATION(S)		1. NO.	
2. COUNTY Buchanan		5. OTHER NAME(S)			2. COUNTY
3. LOCATION OF Dept. of P & Z NEGATIVES Roll # 9-16					
6. SPECIFIC LEGAL LOCATION TOWNSHIP _____ RANGE _____ SECTION _____ IF CITY OR TOWN, STREET ADDRESS 1207 Powell		16. THEMATIC CATEGORY Architecture		28. NO. OF STORIES 2	
7. CITY OR TOWN IF RURAL, VICINITY St. Joseph		17. DATE(S) OR PERIOD c.1870/c.1900		29. BASEMENT? YES (XX) NO ()	
9. DESCRIPTION OF LOCATION Legal: Part Lot 17 & Lot 18, Block 6, Roger's 2nd Addition		18. STYLE OR DESIGN Italianate 72		30. FOUNDATION MATERIAL	
		19. ARCHITECT OR ENGINEER		31. WALL CONSTRUCTION Brick	
		20. CONTRACTOR OR BUILDER 3020 WA		32. ROOF TYPE AND MATERIAL Truncated Hip/Comp. Shingle	
		21. ORIGINAL USE, IF APPARENT Single Family Residence OIA		33. NO. OF BAYS FRONT 4 SIDE	
		22. PRESENT USE Same		34. WALL TREATMENT Common Bond	
		23. OWNERSHIP PUBLIC () PRIVATE (X)		35. PLAN SHAPE	
		24. OWNER'S NAME AND ADDRESS IF KNOWN Walter L. Scott		36. CHANGES ADDITION () (EXPLAIN IN NO. 42) ALTERED (XX) MOVED ()	
9. COORDINATES UTM		25. OPEN TO PUBLIC? YES () NO (X)		37. CONDITION INTERIOR EXTERIOR POOR good	
10. SITE () STRUCTURE () BUILDING (X) OBJECT ()		26. LOCAL CONTACT PERSON OR ORGANIZATION		38. PRESERVATION UNDERWAY? YES () NO (XX)	
11. ON NATIONAL REGISTER? YES () NO (X)		27. OTHER SURVEYS IN WHICH INCLUDED		39. ENDANGERED? YES (XX) BY WHAT? NO () Poor Maintenance	
13. PART OF ESTAB. YES () HIST. DISTRICT? NO (X)				40. VISIBLE FROM PUBLIC ROAD? YES (X) NO ()	
14. DISTRICT POTENTIAL? YES (X) NO ()				41. DISTANCE FROM AND FRONTAGE ON ROAD	
15. NAME OF ESTABLISHED DISTRICT					
42. FURTHER DESCRIPTION OF IMPORTANT FEATURES 2-story, 4-bay, irregularly massed brick dwelling with truncated hip roof with molded, boxed cornice and internal brick chimney. Porch attached to front (north) and east side elevations with brick piers that support tapered wood columns that support en- tablature and hip roof is a later addition/alteration. Entry in left bay, which is in the north wall of the rear portion of		PHOTO MUST BE PROVIDED		5. OTHER NAME(S)	
43. HISTORY AND SIGNIFICANCE the house, has a transom and arched brick lintel. Other bays are the front wind's, north wall; they contain double hung window units (2/2 is typical for the house) with stone sills and arched, brick lintels. Second story fenestration has stone sills and arched brick. A patterned brick belt course links windows below hoodmolds. the hoodmolds					
44. DESCRIPTION OF ENVIRONMENT AND OUTBUILDINGS In residential neighborhood primarily of ca1885-1920 buildings.		46. PREPARED BY Mary Jo Winder		6. TOWNSHIP	
45. SOURCES OF INFORMATION BP #4075, 4/26/95; site; Buchanan County Recorder of Deeds 1911 Sanborn Map		47. ORGANIZATION City of St. Joseph			RANGE
RETURN THIS FORM WHEN COMPLETED TO: OFFICE OF HISTORIC PRESERVATION P.O. BOX 176 JEFFERSON CITY, MISSOURI 65102		48. DATE 5/88		SECTION	
IF ADDITIONAL SPACE IS NEEDED, ATTACH SEPARATE SHEETS TO THIS FORM		49. REVISION DATE(S)			



MISSOURI OFFICE OF HISTORIC PRESERVATION

ARCHITECTURAL/HISTORIC INVENTORY SURVEY FORM

PNP5006-297

1. NO. 122 123		4. PRESENT LOCAL NAME(S) OR DESIGNATION(S)		1. NO.	
2. COUNTY Buchanan		5. OTHER NAME(S)			2. COUNTY
3. LOCATION OF Dept. of P & Z NEGATIVES Roll #9-17					
6. SPECIFIC LEGAL LOCATION TOWNSHIP _____ RANGE _____ SECTION _____ IF CITY OR TOWN, STREET ADDRESS 1208 Powell		16. THEMATIC CATEGORY Architecture		2. COUNTY	
7. CITY OR TOWN IF RURAL, VICINITY St. Joseph		17. DATE(S) OR PERIOD 1901			
9. DESCRIPTION OF LOCATION Legal: Lot 3, Block 4, Roger's 2nd Addition		18. STYLE OR DESIGN 21		4. PRESENT LOCAL NAME(S) OR DESIGNATION(S)	
		19. ARCHITECT OR ENGINEER			
		20. CONTRACTOR OR BUILDER F K		5. OTHER NAME(S)	
		21. ORIGINAL USE, IF APPARENT DIA			
		22. PRESENT USE		6. TOWNSHIP	
		23. OWNERSHIP PUBLIC () PRIVATE (X)			
9. COORDINATES UTM LAT _____ LONG _____		24. OWNER'S NAME AND ADDRESS Dulcie Spugnardi 1208 Powell		RANGE	
10. SITE () STRUCTURE () BUILDING (X) OBJECT ()		25. YES () NO (X)			
11. ON NATIONAL REGISTER? YES () NO (X)		26. LOCAL CONTACT PERSON OR ORGANIZATION		SECTION	
12. IS IT ELIGIBLE? YES () NO (X)		27. OTHER SURVEYS IN WHICH INCLUDED			
13. PART OF ESTAB. HIST. DISTRICT? YES () NO (X)					
14. DISTRICT POTENTIAL? YES (X) NO ()					
15. NAME OF ESTABLISHED DISTRICT					
42. FURTHER DESCRIPTION OF IMPORTANT FEATURES		PHOTO MUST BE PROVIDED			
43. HISTORY AND SIGNIFICANCE Non-contributing					
44. DESCRIPTION OF ENVIRONMENT AND OUTBUILDINGS					
45. SOURCES OF INFORMATION BP# 8147, 2/25/01; site		46. PREPARED BY Mary Jo Winder			
RETURN THIS FORM WHEN COMPLETED TO: OFFICE OF HISTORIC PRESERVATION P.O. BOX 176 JEFFERSON CITY, MISSOURI 65102		47. ORGANIZATION City of St. Joseph			
48. DATE 2/88		49. REVISION DATE(S)			



MISSOURI OFFICE OF HISTORIC PRESERVATION

ARCHITECTURAL/HISTORIC INVENTORY SURVEY FORM

BNA5006-300

1. NO. 131		4. PRESENT LOCAL NAME(S) OR DESIGNATION(S)		1. NO.
2. COUNTY Buchanan		5. OTHER NAME(S)		
3. LOCATION OF Dept. of P & Z NEGATIVES Roll #9-8				2. COUNTY
6. SPECIFIC LEGAL LOCATION TOWNSHIP _____ RANGE _____ SECTION _____ IF CITY OR TOWN, STREET ADDRESS 1209 Powell		16. THEMATIC CATEGORY Architecture		
7. CITY OR TOWN IF RURAL, VICINITY St. Joseph		17. DATE(S) OR PERIOD 1896		4. PRESENT LOCAL NAME(S) OR DESIGNATION(S)
9. DESCRIPTION OF LOCATION Legal: Part Lots 16 & 17, Block 6, Roger's 2nd Addition		18. STYLE OR DESIGN Vernacular/Queen Anne 49		
		19. ARCHITECT OR ENGINEER		5. OTHER NAME(S)
		20. CONTRACTOR OR BUILDER PO		
		21. ORIGINAL USE, IF APPARENT Single Family Residence		6. TOWNSHIP
		22. PRESENT USE Same		
9. COORDINATES UTM LAT _____ LONG _____		23. OWNERSHIP PUBLIC () PRIVATE (X)		RANGE
		24. OWNER'S NAME AND ADDRESS Thomas A. Jeffers		
10. SITE () BUILDING (X) STRUCTURE () OBJECT ()		26. LOCAL CONTACT PERSON OR ORGANIZATION		SECTION
11. ON NATIONAL REGISTER? YES () NO (X)		27. OTHER SURVEYS IN WHICH INCLUDED		
12. IS IT ELIGIBLE? YES (X) NO ()				
13. PART OF ESTAB. HIST. DISTRICT? YES () NO (X)		14. DISTRICT POTENTIAL? YES (X) NO ()		
15. NAME OF ESTABLISHED DISTRICT				
42. FURTHER DESCRIPTION OF IMPORTANT FEATURES 1 story, 4 bay, asymmetrical, frame dwelling w/gable roof. Porch attached to center bays of front elevation (south) is a later alteration not compatible w/building; it has concrete block foundation and Tuscan columns that support a narrow entablature, cornice and front gable roof. It shelters a single door entry and a recessed bay that contains a 1/1 double hung window. Right bay is part of a polygonal "bay window" on the east elevation; it contains a 1/1 window. Left bay has enframed gable w/small single light window above a picture window w/transom within plain frame w/ decorative cornice.		PHOTO MUST BE PROVIDED		
43. HISTORY AND SIGNIFICANCE Building permit records indicate construction in 1896 for applicant, George Bode. It has a moderate degree of architectural integrity and is significant as a representation of late 19th century vernacular Queen Anne residential property type.				
44. DESCRIPTION OF ENVIRONMENT AND OUTBUILDINGS In residential neighborhood of primarily ca1885-1920 buildings.				
45. SOURCES OF INFORMATION BP# 3991, 4/3/96; site		46. PREPARED BY Mary Jo Winder		
		47. ORGANIZATION City of St. Joseph		
RETURN THIS FORM WHEN COMPLETED TO: OFFICE OF HISTORIC PRESERVATION P.O. BOX 176 JEFFERSON CITY, MISSOURI 65102		48. DATE 2/88		
49. REVISION DATE(S)				



MISSOURI OFFICE OF HISTORIC PRESERVATION

ARCHITECTURAL/HISTORIC INVENTORY SURVEY FORM

1115006-301

1. NO. 132		4. PRESENT LOCAL NAME(S) OR DESIGNATION(S)		1. NO.	
2. COUNTY Buchanan		5. OTHER NAME(S)			2. COUNTY
3. LOCATION OF Dept. of P & Z NEGATIVES Roll #9-9					
6. SPECIFIC LEGAL LOCATION TOWNSHIP _____ RANGE _____ SECTION _____ IF CITY OR TOWN, STREET ADDRESS 1211 Powell		16. THEMATIC CATEGORY Architecture		2. COUNTY	
7. CITY OR TOWN IF RURAL, VICINITY St. Joseph		17. DATE(S) OR PERIOD 1895/1915			
9. DESCRIPTION OF LOCATION Legal: Part Lot 14 & 15, Block 6 Roger's 2nd Addition		18. STYLE OR DESIGN Vernacular 01		4. PRESENT LOCAL NAME(S) OR DESIGNATION(S)	
		19. ARCHITECT OR ENGINEER			
		20. CONTRACTOR OR BUILDER F u		4. PRESENT LOCAL NAME(S) OR DESIGNATION(S)	
		21. ORIGINAL USE, IF APPARENT Single Family Residence			
		22. PRESENT USE Same		4. PRESENT LOCAL NAME(S) OR DESIGNATION(S)	
		23. OWNERSHIP PUBLIC () PRIVATE (X)			
9. COORDINATES UTM LAT LONG		24. OWNER'S NAME AND ADDRESS Mary Lowry 1211 Powell		4. PRESENT LOCAL NAME(S) OR DESIGNATION(S)	
10. SITE () BUILDING (X) STRUCTURE () OBJECT ()		25. YES () NO (X)			
11. ON NATIONAL REGISTER? YES () NO (X)		26. LOCAL CONTACT PERSON OR ORGANIZATION		4. PRESENT LOCAL NAME(S) OR DESIGNATION(S)	
12. IS IT ELIGIBLE? YES (X) NO ()		27. OTHER SURVEYS IN WHICH INCLUDED			
13. PART OF ESTAB. HIST. DISTRICT? YES () NO (X)		28. NO. OF STORIES 2		4. PRESENT LOCAL NAME(S) OR DESIGNATION(S)	
14. DISTRICT POTENTIAL? YES (X) NO ()		29. BASEMENT? YES (X) NO ()			
15. NAME OF ESTABLISHED DISTRICT		30. FOUNDATION MATERIAL 01		4. PRESENT LOCAL NAME(S) OR DESIGNATION(S)	
		31. WALL CONSTRUCTION Frame			
		32. ROOF TYPE AND MATERIAL Hip/Comp. Shingle		4. PRESENT LOCAL NAME(S) OR DESIGNATION(S)	
		33. NO. OF BAYS FRONT 3 SIDE			
		34. WALL TREATMENT Asbestos Shingle		4. PRESENT LOCAL NAME(S) OR DESIGNATION(S)	
		35. PLAN SHAPE Rectangular			
		36. CHANGES (EXPLAIN IN NO. 42) ADDITION () ALTERED (X) MOVED ()		4. PRESENT LOCAL NAME(S) OR DESIGNATION(S)	
		37. CONDITION INTERIOR EXTERIOR Good			
		38. PRESERVATION UNDERWAY? YES () NO (X)		4. PRESENT LOCAL NAME(S) OR DESIGNATION(S)	
		39. ENDANGERED? BY WHAT? YES () NO (X)			
		40. VISIBLE FROM PUBLIC ROAD? YES (X) NO ()		4. PRESENT LOCAL NAME(S) OR DESIGNATION(S)	
		41. DISTANCE FROM AND FRONTAGE ON ROAD			
42. FURTHER DESCRIPTION OF IMPORTANT FEATURES 2 story, 3 bay, rectangular plan, frame dwelling w/hip roof and cen- tralized brick chimney. Porch attached to front elevation (north) has brick foundation piers that support tapered, square columns, wide entablature and hip roof, and open slat railing. Center bay contains single door entry w/transom. End bays contain typical 1/1 double hung window.		PHOTO MUST BE PROVIDED		5. OTHER NAME(S)	
43. HISTORY AND SIGNIFICANCE Building permit records indicate this dwelling may have been constructed before 1887 w/ an addition in 1895 and porch addition in 1915 for applicant, Charles N. Floyd. It has a moderate degree of architectural integrity and is significant as a representation of turn of the century vernacular Classic Revival residential property type.					
44. DESCRIPTION OF ENVIRONMENT AND OUTBUILDINGS In residential neighborhood of primarily ca1885-1920 buildings.				6. TOWNSHIP	
45. SOURCES OF INFORMATION BP#s 3991, 4/3/95 & 9239, 4/1/15; site					
RETURN THIS FORM WHEN COMPLETED TO: OFFICE OF HISTORIC PRESERVATION P.O. BOX 176 JEFFERSON CITY, MISSOURI 65102		46. PREPARED BY Mary Jo Winder		6. TOWNSHIP	
		47. ORGANIZATION City of St. Joseph			
48. DATE 2/88		49. REVISION DATE(S)		6. TOWNSHIP	
5. ADDITIONAL SPACE IS NEEDED, ATTACH SEPARATE SHEETS TO THIS FORM				6. TOWNSHIP	



MISSOURI OFFICE OF HISTORIC PRESERVATION

ARCHITECTURAL/HISTORIC INVENTORY SURVEY FORM

BWAS006-302

1. NO. 133		4. PRESENT LOCAL NAME(S) OR DESIGNATION(S) <i>not</i>		1. NO.
2. COUNTY Buchanan		5. OTHER NAME(S) <i>interior</i>		
3. LOCATION OF Dept. of P & Z NEGATIVES Roll #9-10				
6. SPECIFIC LEGAL LOCATION TOWNSHIP _____ RANGE _____ SECTION _____ IF CITY OR TOWN, STREET ADDRESS 1215 Powell		16. THEMATIC CATEGORY Architecture		2. COUNTY
7. CITY OR TOWN IF RURAL, VICINITY St. Joseph		17. DATE(S) OR PERIOD		
8. DESCRIPTION OF LOCATION Legal: Lot 12, 13 & part of 14 Block 6, Roger's 2nd Addition		18. STYLE OR DESIGN		
9. COORDINATES UTM LAT _____ LONG _____		19. ARCHITECT OR ENGINEER		4. PRESENT LOCAL NAME(S) OR DESIGNATION(S)
10. SITE () STRUCTURE () BUILDING (X) OBJECT ()		20. CONTRACTOR OR BUILDER		
11. ON NATIONAL REGISTER? YES () NO (X)		21. ORIGINAL USE, IF APPARENT		
12. IS IT ELIGIBLE? YES () NO (X)		22. PRESENT USE		5. OTHER NAME(S)
13. PART OF ESTAB. HIST. DISTRICT? YES () NO (X)		23. OWNERSHIP PUBLIC () PRIVATE (X)		
14. DISTRICT POTENTIAL? YES (X) NO ()		24. OWNER'S NAME AND ADDRESS IF KNOWN Joseph M. Ketchum 1215 Powell		
15. NAME OF ESTABLISHED DISTRICT		25. OPEN TO PUBLIC? YES () NO (X)		6. TOWNSHIP
42. FURTHER DESCRIPTION OF IMPORTANT FEATURES		26. LOCAL CONTACT PERSON OR ORGANIZATION		
		27. OTHER SURVEYS IN WHICH INCLUDED		
43. HISTORY AND SIGNIFICANCE Noncontributing.		40. VISIBLE FROM PUBLIC ROAD? YES (X) NO ()		RANGE
44. DESCRIPTION OF ENVIRONMENT AND OUTBUILDINGS		41. DISTANCE FROM AND FRONTAGE ON ROAD		
		46. PREPARED BY Mary Jo Winder		
45. SOURCES OF INFORMATION No Building Permit.		47. ORGANIZATION City of St. Joseph		SECTION
RETURN THIS FORM WHEN COMPLETED TO: OFFICE OF HISTORIC PRESERVATION P.O. BOX 176 JEFFERSON CITY, MISSOURI 65102		48. DATE 4/88		
* ADDITIONAL SPACE IS NEEDED, ATTACH SEPARATE SHEET(S) TO THIS FORM		49. REVISION DATE(S)		



MISSOURI OFFICE OF HISTORIC PRESERVATION
ARCHITECTURAL/HISTORIC INVENTORY SURVEY FORM

BN 15006-303

1. NO. 100 124		4. PRESENT LOCAL NAME(S) OR DESIGNATION(S)		1. NO.	
2. COUNTY Buchanan		5. OTHER NAME(S)			2. COUNTY
3. LOCATION OF Dept. of P & Z NEGATIVES Roll #9-16					
6. SPECIFIC LEGAL LOCATION TOWNSHIP _____ RANGE _____ SECTION _____ IF CITY OR TOWN, STREET ADDRESS 1216 Powell		16. THEMATIC CATEGORY Architecture		2. PRESENT LOCAL NAME(S) OR DESIGNATION(S)	
7. CITY OR TOWN IF RURAL, VICINITY St. Joseph		17. DATE(S) OR PERIOD 1899			
9. DESCRIPTION OF LOCATION Legal: Lots 4 & 5, Block 4, Roger's 2nd Addition		18. STYLE OR DESIGN 49			
		19. ARCHITECT OR ENGINEER			
		20. CONTRACTOR OR BUILDER R1			
		21. ORIGINAL USE, IF APPARENT DIN			
		22. PRESENT USE			
		23. OWNERSHIP PUBLIC () PRIVATE (X)			
		24. OWNER'S NAME AND ADDRESS IF KNOWN			
		25. OPEN TO PUBLIC? YES () NO (X)			
9. COORDINATES UTM LAT LONG		26. LOCAL CONTACT PERSON OR ORGANIZATION		4. PRESENT LOCAL NAME(S) OR DESIGNATION(S)	
10. SITE () BUILDING (X) STRUCTURE () OBJECT ()		27. OTHER SURVEYS IN WHICH INCLUDED			
11. ON NATIONAL REGISTER? YES () NO (X)		28. NO. OF STORIES 1			
12. IS IT ELIGIBLE? YES () NO (X)		29. BASEMENT? YES () NO ()			
13. PART OF ESTAB. HIST. DISTRICT? YES () NO (X)		30. FOUNDATION MATERIAL OI			
14. DISTRICT POTENTIAL? YES (X) NO ()		31. WALL CONSTRUCTION WU			
15. NAME OF ESTABLISHED DISTRICT		32. ROOF TYPE AND MATERIAL CM G3			
		33. NO. OF BAYS FRONT SIDE			
		34. WALL TREATMENT OI			
		35. PLAN SHAPE			
42. FURTHER DESCRIPTION OF IMPORTANT FEATURES		36. CHANGES (EXPLAIN IN NO. 42) ADDITION () ALTERED () MOVED ()		5. OTHER NAME(S)	
		37. CONDITION INTERIOR EXTERIOR			
		38. PRESERVATION UNDERWAY? YES () NO ()			
		39. ENDANGERED? BY WHAT? YES () NO ()			
		40. VISIBLE FROM PUBLIC ROAD? YES (X) NO ()			
		41. DISTANCE FROM AND FRONTAGE ON ROAD			
		PHOTO MUST BE PROVIDED			
43. HISTORY AND SIGNIFICANCE Non-contributing				6. TOWNSHIP	
44. DESCRIPTION OF ENVIRONMENT AND OUTBUILDINGS					RANGE
45. SOURCES OF INFORMATION BP# 7230, 10/16/99; site					
RETURN THIS FORM WHEN COMPLETED TO: OFFICE OF HISTORIC PRESERVATION P.O. BOX 176 JEFFERSON CITY, MISSOURI 65102		46. PREPARED BY Mary Jo Winder		SECTION	
48. DATE		47. ORGANIZATION City of St. Joseph			
49. REVISION DATE(S)		2/88			

IF ADDITIONAL SPACE IS NEEDED, ATTACH SEPARATE SHEET(S) TO THIS FORM



MISSOURI OFFICE OF HISTORIC PRESERVATION

ARCHITECTURAL/HISTORIC INVENTORY SURVEY FORM

BWAS006-304

1. NO. 134		4. PRESENT LOCAL NAME(S) OR DESIGNATION(S)		1. NO.
2. COUNTY Buchanan		5. OTHER NAME(S)		
3. LOCATION of Dept. of P & Z NEGATIVES Roll #9-11				
6. SPECIFIC LEGAL LOCATION TOWNSHIP _____ RANGE _____ SECTION _____ IF CITY OR TOWN, STREET ADDRESS 1217-19 Powell		16. THEMATIC CATEGORY Architecture		2. COUNTY
7. CITY OR TOWN IF RURAL, VICINITY St. Joseph		17. DATE(S) OR PERIOD 1899		
9. DESCRIPTION OF LOCATION Legal: Lot 11, Block 6, Roger's 2nd Addition		18. STYLE OR DESIGN 50 01 Vernacular/Classic Revival		
		19. ARCHITECT OR ENGINEER		4. PRESENT LOCAL NAME(S) OR DESIGNATION(S)
		20. CONTRACTOR OR BUILDER 20 Fu		
		21. ORIGINAL USE, IF APPARENT Duplex 01A		
		22. PRESENT USE Multi-Family Residence		5. OTHER NAME(S)
		23. OWNERSHIP PUBLIC () PRIVATE (X)		
		24. OWNER'S NAME AND ADDRESS IF KNOWN Ronald Bielby		
9. COORDINATES UTM LAT _____ LONG _____		25. OPEN TO PUBLIC? YES () NO (X)		6. TOWNSHIP
10. SITE () STRUCTURE () BUILDING (X) OBJECT ()		26. LOCAL CONTACT PERSON OR ORGANIZATION		
11. ON NATIONAL REGISTER? YES () NO (X)		27. OTHER SURVEYS IN WHICH INCLUDED		
12. IS IT ELIGIBLE? YES (X) NO ()				RANGE
13. PART OF ESTAB. HIST. DISTRICT? YES () NO (X)		14. DISTRICT POTENTIAL? YES (X) NO ()		
15. NAME OF ESTABLISHED DISTRICT				
42. FURTHER DESCRIPTION OF IMPORTANT FEATURES 2 story, 4 bay, symmetrical, frame dwelling w/hip roof, molded frieze and 3 large internal, brick chimneys. Porch attached to front elevation (south) has wrought iron supports and railing (an alteration), molded entablature, shed roof w/enframed gables above end bays, and lattice foundation infill. End bays contain single door entries w/transoms w/1/1 double hung windows on 2nd floor.		<div style="border: 2px solid black; padding: 20px; width: 100%;">PHOTO MUST BE PROVIDED</div>		SECTION
43. HISTORY AND SIGNIFICANCE Center bays contain paired 1/1 double hung windows on both stories. Centralized dormer has smaller 1/1 double hung window, molded fascia, and arched roof.				
Building permit records indicate construction in 1899 for applicant, F. S. Sommers. It has a moderate-high degree of architectural and has moderate significance as a representation of turn of the century vernacular Classic Revival residential property type.				
44. DESCRIPTION OF ENVIRONMENT AND OUTBUILDINGS In residential neighborhood primarily of ca1885-1920 buildings.				
45. SOURCES OF INFORMATION BP# 7087, 8/17/99; site		46. PREPARED BY Mary Jo Winder		
RETURN THIS FORM WHEN COMPLETED TO: OFFICE OF HISTORIC PRESERVATION P.O. BOX 176 JEFFERSON CITY, MISSOURI 65102		47. ORGANIZATION City of St. Joseph		
48. DATE 4/88		49. REVISION DATE(S)		



MISSOURI OFFICE OF HISTORIC PRESERVATION

ARCHITECTURAL/HISTORIC INVENTORY SURVEY FORM

BAFS 006-305

1. NO. F24 125		4. PRESENT LOCAL NAME(S) OR DESIGNATION(S)		1. NO.	
2. COUNTY Buchanan		5. OTHER NAME(S)			2. COUNTY
3. LOCATION OF Dept. of P & Z NEGATIVES Roll #9-15					
6. SPECIFIC LEGAL LOCATION TOWNSHIP _____ RANGE _____ SECTION _____ IF CITY OR TOWN, STREET ADDRESS 1218 Powell		16. THEMATIC CATEGORY Architecture		2. COUNTY	
7. CITY OR TOWN IF RURAL, VICINITY St. Joseph		17. DATE(S) OR PERIOD 1905			
9. DESCRIPTION OF LOCATION Legal: Part Lot 6 & 7, Block 4, Roger's 2nd Addition		18. STYLE OR DESIGN 4-Square/Vernacular 01			
		19. ARCHITECT OR ENGINEER			
		20. CONTRACTOR OR BUILDER F. L.			
		21. ORIGINAL USE, IF APPARENT Single Family Residence			
		22. PRESENT USE Same			
		23. OWNERSHIP PUBLIC () PRIVATE (X)			
		24. OWNER'S NAME AND ADDRESS Basil Hoehn, Jr. 1218 Powell			
8. COORDINATES UTM LAT _____ LONG _____		25. YES () NO (X)			
10. SITE () BUILDING (X) STRUCTURE () OBJECT ()		26. LOCAL CONTACT PERSON OR ORGANIZATION		4. PRESENT LOCAL NAME(S) OR DESIGNATION(S)	
11. ON NATIONAL REGISTER? YES () NO (X)		27. OTHER SURVEYS IN WHICH INCLUDED			
12. IS IT ELIGIBLE? YES (X) NO ()					
13. PART OF ESTAB. HIST. DISTRICT? YES () NO (X)					
14. DISTRICT POTENTIAL? YES (X) NO ()					
15. NAME OF ESTABLISHED DISTRICT					
42. FURTHER DESCRIPTION OF IMPORTANT FEATURES 2½ story, 3 bay, asymmetrical frame dwelling w/hip roof w/ boxed cornice and centered, hip roof dormer, and centralized brick chimney. Porch attached to front elevation (north) has been remodeled; it has brick foundation, open railing and ½ piers that support decorative wrought iron posts, an entablature and hip roof. Center bay contains entry; end bays contain picture windows. Irregularly spaced windows in 2nd story are 1/1 double hung units; windows on both stories have shutters (newer).		<div>PHOTO MUST BE PROVIDED</div>			
43. HISTORY AND SIGNIFICANCE Dormer has 5/1 window. Asbestos siding is a later alteration.					
44. DESCRIPTION OF ENVIRONMENT AND OUTBUILDINGS In residential neighborhood of primarily ca1885-1920 buildings.					
45. SOURCES OF INFORMATION BP# 2350, 3/8/05; site					
RETURN THIS FORM WHEN COMPLETED TO: OFFICE OF HISTORIC PRESERVATION P.O. BOX 176 JEFFERSON CITY, MISSOURI 65102		46. PREPARED BY Mary Jo Winder		5. OTHER NAME(S)	
		47. ORGANIZATION City of St. Joseph			
48. DATE 2/88		49. REVISION DATE(S)		6. TOWNSHIP	
7. ADDITIONAL SPACE IS NEEDED, ATTACH SEPARATE SHEET(S) TO THIS FORM				RANGE	
				SECTION	



MISSOURI OFFICE OF HISTORIC PRESERVATION

ARCHITECTURAL/HISTORIC INVENTORY SURVEY FORM

BNA5006-306

1. NO. 126		4. PRESENT LOCAL NAME(S) OR DESIGNATION(S)		1. NO.
2. COUNTY Buchanan		5. OTHER NAME(S)		
3. LOCATION OF Dept. of P & Z NEGATIVES Roll #9-14				
6. SPECIFIC LEGAL LOCATION TOWNSHIP _____ RANGE _____ SECTION _____ IF CITY OR TOWN, STREET ADDRESS 1220 Powell		16. THEMATIC CATEGORY Architecture		2. COUNTY
7. CITY OR TOWN IF RURAL, VICINITY St. Joseph		17. DATE(S) OR PERIOD c.1860/1894		
9. DESCRIPTION OF LOCATION Legal: Lot 8, Block 4, Roger's 2nd Addition.		18. STYLE OR DESIGN Vernacular 19		
9. COORDINATES UTM LAT _____ LONG _____		19. ARCHITECT OR ENGINEER		4. PRESENT LOCAL NAME(S) OR DESIGNATION(S)
10. SITE () STRUCTURE () BUILDING (X) OBJECT ()		20. CONTRACTOR OR BUILDER R-1		
11. ON NATIONAL REGISTER? YES () NO (X)		21. ORIGINAL USE, IF APPARENT DIA Single Family Residence		
12. IS IT ELIGIBLE? YES (X) NO ()		22. PRESENT USE Single Family Residence		5. OTHER NAME(S)
13. PART OF ESTAB. HIST. DISTRICT? YES () NO (X)		23. OWNERSHIP PUBLIC () PRIVATE (X)		
14. DISTRICT POTENTIAL? YES (X) NO ()		24. OWNER'S NAME AND ADDRESS IF KNOWN Lora Roley		
15. NAME OF ESTABLISHED DISTRICT		25. OPEN TO PUBLIC? YES () NO (X)		6. TOWNSHIP
		26. LOCAL CONTACT PERSON OR ORGANIZATION		
		27. OTHER SURVEYS IN WHICH INCLUDED		
42. FURTHER DESCRIPTION OF IMPORTANT FEATURES 1 story, 4 bay, asymmetrical frame dwelling w/gable roof w/boxed cornice and centralized, brick chimney. Left bay in south wall of rear wing contains a 2/2 double hung window; center bay entry is recessed in cut-out corner of front wing. Small veranda has wrought iron supports and fascia of turned spindles. Right two bays in projecting front gable wing contain 2/2 double hung windows.		<div style="border: 1px solid black; padding: 10px; width: 100%;"> PHOTO MUST BE PROVIDED </div>		RANGE
43. HISTORY AND SIGNIFICANCE Building permit records indicate a construction phase in 1894 for applicant J. S. Rigdon; however, stylistic features date the dwelling ca1860. It has a moderate degree of architectural integrity and is significant as a representation of mid-late 19th century vernacular property type.				
44. DESCRIPTION OF ENVIRONMENT AND OUTBUILDINGS In residential neighborhood primarily of ca1885-1920 buildings.				
45. SOURCES OF INFORMATION BP# 3447, 4/26/94; Buchanan County Record of Deeds Office; City Directory of 1889; site 1911 Sanborn Map		46. PREPARED BY Mary Jo Winder		SECTION
47. ORGANIZATION City of St. Joseph		48. DATE 4/88		
49. REVISION DATE(S)				
RETURN THIS FORM WHEN COMPLETED TO: OFFICE OF HISTORIC PRESERVATION P.O. BOX 176 JEFFERSON CITY, MISSOURI 65102				

IF ADDITIONAL SPACE IS NEEDED, ATTACH SEPARATE SHEET(S) TO THIS FORM



MISSOURI OFFICE OF HISTORIC PRESERVATION

ARCHITECTURAL/HISTORIC INVENTORY SURVEY FORM

BNA5006-307

1. NO. 127		4. PRESENT LOCAL NAME(S) OR DESIGNATION(S)		1. NO.
2. COUNTY Buchanan		5. OTHER NAME(S)		
3. LOCATION of Dept. of P & Z NEGATIVES Roll #9-13				4. PRESENT LOCAL NAME(S) OR DESIGNATION(S)
6. SPECIFIC LEGAL LOCATION TOWNSHIP _____ RANGE _____ SECTION _____ IF CITY OR TOWN, STREET ADDRESS 1222 Powell		16. THEMATIC CATEGORY Architecture		
7. CITY OR TOWN IF RURAL, VICINITY St. Joseph		17. DATE(S) OR PERIOD c. 1870		4. PRESENT LOCAL NAME(S) OR DESIGNATION(S)
9. DESCRIPTION OF LOCATION Legal: Lot 9, Block 4, Roger's 2nd Addition		18. STYLE OR DESIGN Vernacular/Carpenter Gothic		
		19. ARCHITECT OR ENGINEER D. J.		4. PRESENT LOCAL NAME(S) OR DESIGNATION(S)
		20. CONTRACTOR OR BUILDER 20 R1		
		21. ORIGINAL USE, IF APPARENT Single Family Residence		4. PRESENT LOCAL NAME(S) OR DESIGNATION(S)
		22. PRESENT USE Same		
		23. OWNERSHIP PUBLIC () PRIVATE (X)		4. PRESENT LOCAL NAME(S) OR DESIGNATION(S)
		24. OWNER'S NAME AND ADDRESS IF KNOWN Alfred L. Fisher Box 247, Clarksdale, MO		
9. COORDINATES UTM LAT LONG		25. OPEN TO PUBLIC? YES () NO (X)		4. PRESENT LOCAL NAME(S) OR DESIGNATION(S)
10. SITE () STRUCTURE () BUILDING (X) OBJECT ()		26. LOCAL CONTACT PERSON OR ORGANIZATION		
11. ON NATIONAL REGISTER? YES () NO (X)		27. OTHER SURVEYS IN WHICH INCLUDED		4. PRESENT LOCAL NAME(S) OR DESIGNATION(S)
12. IS IT ELIGIBLE? YES (X) NO ()				
13. PART OF ESTAB. HIST. DISTRICT? YES () NO (X)				4. PRESENT LOCAL NAME(S) OR DESIGNATION(S)
14. DISTRICT POTENTIAL? YES (X) NO ()				
15. NAME OF ESTABLISHED DISTRICT				4. PRESENT LOCAL NAME(S) OR DESIGNATION(S)
42. FURTHER DESCRIPTION OF IMPORTANT FEATURES 1 story, 2 bay, asymmetrical, frame dwelling w/gable roof and internal stucco/brick chimney. Front orientation is north. Left bay contains single door and is recessed under small porch w/post support, Gothic ornament and flat roof. Right bay is projecting front gable wing that contains paired 1/1 double hung windows; wing has plain frieze and corner boards and has carpenter Gothic ornamentation in gable peak.		PHOTO MUST BE PROVIDED		
43. HISTORY AND SIGNIFICANCE Building permit records indicate construction of a stable in 1887 for applicant, George W. Coe; however, stylistic features indicate construction of 1870 or earlier. It has a high degree of architectural integrity and is significant as a representation of mid 19th century vernacular residential property type.				6. TOWNSHIP
44. DESCRIPTION OF ENVIRONMENT AND OUTBUILDINGS In residential neighborhood primarily of ca1885-1920 buildings.				
45. SOURCES OF INFORMATION BP# 350, 6/8/87; Buchanan County Register of Deeds; site;		46. PREPARED BY Mary Jo Winder		SECTION
RETURN THIS FORM WHEN COMPLETED TO: OFFICE OF HISTORIC PRESERVATION P.O. BOX 176 JEFFERSON CITY, MISSOURI 65102		47. ORGANIZATION City of St. Joseph		
48. DATE 4/88		49. REVISION DATE(S)		SECTION
5. ADDITIONAL SPACE IS NEEDED, ATTACH SEPARATE SHEET(S) TO THIS FORM				



MISSOURI OFFICE OF HISTORIC PRESERVATION

ARCHITECTURAL/HISTORIC INVENTORY SURVEY FORM

BNA5006-304

1. NO. 128		4. PRESENT LOCAL NAME(S) OR DESIGNATION(S)		1. NO.	
2. COUNTY Buchanan		5. OTHER NAME(S)		2. COUNTY	
3. LOCATION OF Dept. of P & Z NEGATIVES Roll #9-12				4. PRESENT LOCAL NAME(S) OR DESIGNATION(S)	
6. SPECIFIC LEGAL LOCATION TOWNSHIP _____ RANGE _____ SECTION _____ IF CITY OR TOWN, STREET ADDRESS 1224 Powell		16. THEMATIC CATEGORY Architecture		28. NO. OF STORIES 1	
7. CITY OR TOWN IF RURAL, VICINITY St. Joseph		17. DATE(S) OR PERIOD c.1860		29. BASEMENT? YES (XX) NO ()	
9. DESCRIPTION OF LOCATION Legal: Lot 10, Block 4, Roger's 2nd Addition		18. STYLE OR DESIGN II Vernacular/Italianate		30. FOUNDATION MATERIAL Brick	
		19. ARCHITECT OR ENGINEER		31. WALL CONSTRUCTION Brick	
		20. CONTRACTOR OR BUILDER OB		32. ROOF TYPE AND MATERIAL Hip/Comp. Shingle	
		21. ORIGINAL USE, IF APPARENT DIA Single Family Residence		33. NO. OF BAYS FRONT 4 SIDE	
		22. PRESENT USE Single Family Residence		34. WALL TREATMENT Painted	
		23. OWNERSHIP PUBLIC () PRIVATE (X)		35. PLAN SHAPE Irregular	
		24. OWNER'S NAME AND ADDRESS IF KNOWN J. L. Albright		36. CHANGES ADDITION () (EXPLAIN IN ALTERED (XX) NO. 42) MOVED ()	
9. COORDINATES UTM LAT LONG		25. OPEN TO PUBLIC? YES () NO (X)		37. CONDITION INTERIOR EXTERIOR Fair	
10. SITE () STRUCTURE () BUILDING (X) OBJECT ()		26. LOCAL CONTACT PERSON OR ORGANIZATION		38. PRESERVATION UNDERWAY? YES () NO (XX)	
11. ON NATIONAL REGISTER? YES () NO (X)		27. OTHER SURVEYS IN WHICH INCLUDED		39. ENDANGERED? YES (XX) BY WHAT? NO () Poor Maintenance	
13. PART OF ESTAB. YES () HIST. DISTRICT? NO (X)				40. VISIBLE FROM PUBLIC ROAD? YES (X) NO ()	
15. NAME OF ESTABLISHED DISTRICT				41. DISTANCE FROM AND FRONTAGE ON ROAD	
42. FURTHER DESCRIPTION OF IMPORTANT FEATURES 1 story, 4 bay, asymmetrical, brick dwelling w/hip roof and central- ized, brick chimney. Left bay is north wall of rear wing and contains single entry door w/transom within arched opening; a later porch attached to this bay has a brick foundation pedestal w/wrought iron post that supports hip roof (altered porch). Center two bays in projecting front wing contain 2/2 double hung windows within arched openings that have brick lintels; incised ornament above window units. Recessed right bay contains window w/same treatment.		PHOTO MUST BE PROVIDED		5. OTHER NAME(S)	
43. HISTORY AND SIGNIFICANCE Recording of a building permit first occurred in 1952; however, stylistic features indi- cate construction ca1860. It has a high degree of architectural integrity and is signi- ficant as a representation of mid 19th century vernacular Italianate residential property type.				6. TOWNSHIP	
44. DESCRIPTION OF ENVIRONMENT AND OUTBUILDINGS In residential neighborhood primarily of ca1885-1920 buildings.				RANGE	
45. SOURCES OF INFORMATION Buchanan County Register of Deeds; site 1911 Sanborn Map		46. PREPARED BY Mary Jo Winder		SECTION	
RETURN THIS FORM WHEN COMPLETED TO: OFFICE OF HISTORIC PRESERVATION P.O. BOX 176 JEFFERSON CITY, MISSOURI 65102		47. ORGANIZATION City of St. Joseph			
48. DATE 4/88		49. REVISION DATE(S)			

IF ADDITIONAL SPACE IS NEEDED, ATTACH
SEPARATE SHEET(S) TO THIS FORM



MISSOURI OFFICE OF HISTORIC PRESERVATION

ARCHITECTURAL/HISTORIC INVENTORY SURVEY FORM

BNA 5006-309

1. NO. <u>1</u>		4. PRESENT LOCAL NAME(S) OR DESIGNATION(S)		1. NO.
2. COUNTY		5. OTHER NAME(S)		
3. LOCATION OF Dept. of P & Z NEGATIVES Roll #4-11 & 14				
6. SPECIFIC LEGAL LOCATION TOWNSHIP _____ RANGE _____ SECTION _____ IF CITY OR TOWN, STREET ADDRESS 903 Ridenbaugh		16. THEMATIC CATEGORY Architecture		2. COUNTY
7. CITY OR TOWN IF RURAL, VICINITY St. Joseph		17. DATE(S) OR PERIOD c.1860		
8. DESCRIPTION OF LOCATION Legal: Lots 24, 25, 26, Block 18, St. Joseph Improvement		18. STYLE OR DESIGN Greek Revival 07		
		19. ARCHITECT OR ENGINEER		
		20. CONTRACTOR OR BUILDER 20		
		21. ORIGINAL USE, IF APPARENT Single Family Residence OIA		
		22. PRESENT USE Same OH ST		
		23. OWNERSHIP PUBLIC () PRIVATE (X)		
		24. OWNER'S NAME AND ADDRESS IF KNOWN		
		25. OPEN TO PUBLIC? YES () NO (X)		
9. COORDINATES UTM LAT _____ LONG _____		26. LOCAL CONTACT PERSON OR ORGANIZATION		4. PRESENT LOCAL NAME(S) OR DESIGNATION(S)
10. SITE () STRUCTURE () BUILDING (X) OBJECT ()		27. OTHER SURVEYS IN WHICH INCLUDED		
11. ON NATIONAL REGISTER? YES () NO (X)		28. NO. OF STORIES - / - 1		
12. IS IT ELIGIBLE? YES (X) NO ()		29. BASEMENT? YES () NO ()		
13. PART OF ESTAB. HIST. DISTRICT? YES () NO (X)		30. FOUNDATION MATERIAL Brick		
14. DISTRICT POTENTIAL? YES (X) NO ()		31. WALL CONSTRUCTION Frame		
15. NAME OF ESTABLISHED DISTRICT		32. ROOF TYPE AND MATERIAL Gable/Comp. Shingle GB LB		
		33. NO. OF BAYS FRONT 4 SIDE		
		34. WALL TREATMENT Clapboard		
		35. PLAN SHAPE Irregular		
42. FURTHER DESCRIPTION OF IMPORTANT FEATURES One story, four bay, asymmetrical, frame dwelling with gable roof with molded cornice. Left bay is wall of rectangular bay unit with hip roof. Second bay contains single door with transom and is sheltered by small porch with ornamental corner brackets and flat roof. Third and fourth bays in projecting front gable; third bay is rectangular bay unit that contains paired 1/1 windows framed by engaged columns and		36. CHANGES (EXPLAIN IN NO. 42) ADDITION () ALTERED () MOVED ()		5. OTHER NAME(S)
43. HISTORY AND SIGNIFICANCE has a hip roof with molded cornice; right bay contains single door with slightly projecting, enframed pediment; and flanked by fluted engaged columns. Rear additions also in Greek Revival style are c.1860-70. 43. There no building permit records relevant to the date of construction on this dwelling; however, character defining features indicate its original construction date as ca1860 or before. It has a high degree of architectural integrity and is significant as a representation of mid 19th century Greek Revival residential property type.		37. CONDITION INTERIOR _____ EXTERIOR Excellent		
44. DESCRIPTION OF ENVIRONMENT AND OUTBUILDINGS In residential neighborhood primarily of ca1885-1920 buildings; on corner lot.		38. PRESERVATION UNDERWAY? YES () NO (X)		
45. SOURCES OF INFORMATION BP #8508, 10/17/35; site; Buchanan County Recorder of Deeds 1911 Sanborn Map		39. ENDANGERED? BY WHAT? YES () NO (X)		
RETURN THIS FORM WHEN COMPLETED TO: OFFICE OF HISTORIC PRESERVATION P.O. BOX 176 JEFFERSON CITY, MISSOURI 65102 PH. 314-751-4096		40. VISIBLE FROM PUBLIC ROAD? YES (X) NO ()		
IF ADDITIONAL SPACE IS NEEDED, ATTACH SEPARATE SHEET(S) TO THIS FORM		41. DISTANCE FROM AND FRONTAGE ON ROAD		
		46. PREPARED BY Mary Jo Winder		
		47. ORGANIZATION City of St. Joseph		
		48. DATE 5/88		
		49. REVISION DATE(S)		
		6. TOWNSHIP		RANGE
		SECTION		





MISSOURI OFFICE OF HISTORIC PRESERVATION

ARCHITECTURAL/HISTORIC INVENTORY SURVEY FORM

6045006-310

1. NO. 2		4. PRESENT LOCAL NAME(S) OR DESIGNATION(S)		1. NO.	
2. COUNTY		5. OTHER NAME(S)			2. COUNTY
3. LOCATION OF Dept. of P & Z NEGATIVES Roll #16-27					
6. SPECIFIC LEGAL LOCATION TOWNSHIP _____ RANGE _____ SECTION _____ IF CITY OR TOWN, STREET ADDRESS 907 Ridenbaugh		16. THEMATIC CATEGORY Architecture		28. NO. OF STORIES 2	
7. CITY OR TOWN IF RURAL, VICINITY St. Joseph		17. DATE(S) OR PERIOD c.1880		29. BASEMENT? YES () NO ()	
8. DESCRIPTION OF LOCATION Legal: Lot 24, Block 18, St. Joseph Improvement Addition		18. STYLE OR DESIGN Vernacular/Italianate 12 19		30. FOUNDATION MATERIAL	
9. COORDINATES UTM LAT _____ LONG _____		19. ARCHITECT OR ENGINEER		31. WALL CONSTRUCTION Frame	
10. SITE () STRUCTURE () BUILDING (X) OBJECT ()		20. CONTRACTOR OR BUILDER 20		32. ROOF TYPE AND MATERIAL Trunc. Hip/Comp. Shingle	
11. ON NATIONAL REGISTER? YES () NO (X)		21. ORIGINAL USE, IF APPARENT Single Family Residence		33. NO. OF BAYS FRONT 2 SIDE	
12. IS IT ELIGIBLE? YES (X) NO ()		22. PRESENT USE Same FU		34. WALL TREATMENT Clapboard	
13. PART OF ESTAB. HIST. DISTRICT? YES () NO (X)		23. OWNERSHIP PUBLIC () PRIVATE (X)		35. PLAN SHAPE Rectangular	
14. DISTRICT POTENTIAL? YES (X) NO ()		24. OWNER'S NAME AND ADDRESS IF KNOWN		36. CHANGES (EXPLAIN IN NO. 42) ADDITION () ALTERED (XX) MOVED ()	
15. NAME OF ESTABLISHED DISTRICT		25. OPEN TO PUBLIC? YES () NO (X)		37. CONDITION INTERIOR _____ EXTERIOR Fair	
42. FURTHER DESCRIPTION OF IMPORTANT FEATURES Two story, two bay, asymmetrical, frame dwelling with truncated hip roof with boxed cornice. Porch attached to front elevation (south) is a later alteration with simple wood post supports, plain entablature, flat roof and open slat railing. Left bay contains paired 1/1 double hung windows within slightly projecting unit with paneling on sides and top, both stories. Right bay contains single door with transom and 1/1 window on second.		26. LOCAL CONTACT PERSON OR ORGANIZATION		38. PRESERVATION UNDERWAY? YES () NO (X)	
43. HISTORY AND SIGNIFICANCE There are no relevant building permit records for this dwelling; however, character defining features indicate construction ca1870-80. It has a moderate-high degree of architectural integrity and is significant as a representation of mid-late 19th century vernacular residential property type with Italianate and Colonial Revival characteristics.		27. OTHER SURVEYS IN WHICH INCLUDED		39. ENDANGERED? BY WHAT? YES (X) NO () Poor Maintenance	
44. DESCRIPTION OF ENVIRONMENT AND OUTBUILDINGS In residential neighborhood primarily of ca1885-1920 buildings.		45. SOURCES OF INFORMATION No relevant BP. Site 1911 Sanborn Map		40. VISIBLE FROM PUBLIC ROAD? YES (X) NO ()	
46. PREPARED BY Mary Jo Winder		47. ORGANIZATION City of St. Joseph		41. DISTANCE FROM AND FRONTAGE ON ROAD	
48. DATE		49. REVISION DATE(S)		5. OTHER NAME(S)	
RETURN THIS FORM WHEN COMPLETED TO: OFFICE OF HISTORIC PRESERVATION P.O. BOX 176 JEFFERSON CITY, MISSOURI 65102 PH. 314-751-4096				6. TOWNSHIP	
IF ADDITIONAL SPACE IS NEEDED, ATTACH SEPARATE SHEET(S) TO THIS FORM				RANGE	
				SECTION	



MISSOURI OFFICE OF HISTORIC PRESERVATION

ARCHITECTURAL/HISTORIC INVENTORY SURVEY FORM

BN 15006-311

1. NO. 327		4. PRESENT LOCAL NAME(S) OR DESIGNATION(S)		1. NO.	
2. COUNTY Buchanan		5. OTHER NAME(S)			2. COUNTY
3. LOCATION OF Dept. of P & Z NEGATIVES Roll #13-1					
6. SPECIFIC LEGAL LOCATION TOWNSHIP _____ RANGE _____ SECTION _____ IF CITY OR TOWN, STREET ADDRESS 912 Ridenbaugh		16. THEMATIC CATEGORY Architecture		5. OTHER NAME(S)	
7. CITY OR TOWN IF RURAL, VICINITY St. Joseph		17. DATE(S) OR PERIOD ca. 1880			6. TOWNSHIP
8. DESCRIPTION OF LOCATION Legal: Lots 6-8, Block 25, St. Joseph Improvement Addn.		18. STYLE OR DESIGN Vernacular 49			
9. COORDINATES UTM LAT _____ LONG _____		19. ARCHITECT OR ENGINEER		SECTION	
10. SITE () STRUCTURE () BUILDING (X) OBJECT ()		20. CONTRACTOR OR BUILDER R1			
11. ON NATIONAL REGISTER? YES () NO (X)		21. ORIGINAL USE, IF APPARENT Single Family Residence DIA			
12. IS IT ELIGIBLE? YES (X) NO ()		22. PRESENT USE Same			
13. PART OF ESTAB. HIST. DISTRICT? YES () NO (X)		23. OWNERSHIP PUBLIC () PRIVATE (X)			
14. DISTRICT POTENTIAL? YES (X) NO ()		24. OWNER'S NAME AND ADDRESS IF KNOWN			
15. NAME OF ESTABLISHED DISTRICT		25. OPEN TO PUBLIC? YES () NO (X)			
		26. LOCAL CONTACT PERSON OR ORGANIZATION			
		27. OTHER SURVEYS IN WHICH INCLUDED			
42. FURTHER DESCRIPTION OF IMPORTANT FEATURES 1 story, 6 bay, asymmetrical, frame dwelling with gable roof. First and second and fifth and sixth bays are in projecting front gable wings; each has a double hung window (some sashed have original two light unit). Recessed third and fourth bays contain a single door and a 2/1 window. Porch attached to these bays projects slightly beyond front gable wings; it has brick pedestals with square columns that support molded entablature and flat roof.		<div style="border: 2px solid black; padding: 10px; width: 100%;"> PHOTO MUST BE PROVIDED </div>			
43. HISTORY AND SIGNIFICANCE There are no building permits of record for this dwelling; however, stylistic features indicate original construction of ca1880 or earlier. The building appears in its present configuration on the 1883 Sanborn map. It has a moderate to high degree of integrity and is significant as a representation of late 19th century vernacular residential property type.					
44. DESCRIPTION OF ENVIRONMENT AND OUTBUILDINGS In residential neighborhood; high density area; closely spaced dwellings.					
45. SOURCES OF INFORMATION No building permit; 1883 Sanborn map; site; 1897 Sanborn map		46. PREPARED BY Mary Jo Winder			
47. ORGANIZATION City of St. Joseph		48. DATE 7/88			
49. REVISION DATE(S)					
RETURN THIS FORM WHEN COMPLETED TO: OFFICE OF HISTORIC PRESERVATION P.O. BOX 176 JEFFERSON CITY, MISSOURI 65102 PH. 314-751-4096					

IF ADDITIONAL SPACE IS NEEDED, ATTACH SEPARATE SHEET(S) TO THIS FORM



MISSOURI OFFICE OF HISTORIC PRESERVATION

ARCHITECTURAL/HISTORIC INVENTORY SURVEY FORM

BNAS006-312

1. NO. 3		4. PRESENT LOCAL NAME(S) OR DESIGNATION(S)		1. NO.
2. COUNTY Buchanan		5. OTHER NAME(S)		
3. LOCATION OF Dept. of P & Z NEGATIVES Roll #4-9				2. COUNTY
6. SPECIFIC LEGAL LOCATION TOWNSHIP _____ RANGE _____ SECTION _____ IF CITY OR TOWN, STREET ADDRESS 913 Ridenbaugh		16. THEMATIC CATEGORY Architecture		
7. CITY OR TOWN IF RURAL, VICINITY St. Joseph		17. DATE(S) OR PERIOD 1901		4. PRESENT LOCAL NAME(S) OR DESIGNATION(S)
9. DESCRIPTION OF LOCATION Legal: Lot 21, Block 18, St. Joseph Improvement Addition		18. STYLE OR DESIGN 18 Colonial Revival/Vernacular		
		19. ARCHITECT OR ENGINEER		5. OTHER NAME(S)
		20. CONTRACTOR OR BUILDER 22		
		21. ORIGINAL USE, IF APPARENT Single Family Residence		6. TOWNSHIP
		22. PRESENT USE Same Fu		
		23. OWNERSHIP PUBLIC () PRIVATE (X)		RANGE
		24. OWNER'S NAME AND ADDRESS Bill Wilson 913 Ridenbaugh		
9. COORDINATES UTM LAT _____ LONG _____		25. YES () NO (X)		SECTION
10. SITE () STRUCTURE () BUILDING (X) OBJECT ()		26. LOCAL CONTACT PERSON OR ORGANIZATION		
11. ON NATIONAL REGISTER? YES () NO (X)		27. OTHER SURVEYS IN WHICH INCLUDED		
13. PART OF ESTAB. HIST. DISTRICT? YES () NO (X)				
14. DISTRICT POTENTIAL? YES (X) NO ()				
15. NAME OF ESTABLISHED DISTRICT				
42. FURTHER DESCRIPTION OF IMPORTANT FEATURES 1½ story, 3 bay, cross gable, frame dwelling. Porch attached to front elevation (south) has wood Tuscan columns that support wide entablature and hip roof; open slat railing is a later alteration. Left bay is south wall of rear portion of house that contains a 1/1 double hung window. Center bay contains a picture window w/transom. Right bay contains single door entry w/transom (covered). Paladian window grouping centered in gable above porch has cornice molding w/fish scale siding above it.		<div style="border: 1px solid black; padding: 20px; width: 100%;"> <p style="font-size: 2em; margin: 0;">X</p> <p style="margin: 0;">PHOTO MUST BE PROVIDED</p> </div>		
43. HISTORY AND SIGNIFICANCE Building permit records indicate construction in 1901 for applicant, Charles Ardry. It has a high degree of architectural integrity and is significant as a representation of vernacular Colonial Revival property type.				
44. DESCRIPTION OF ENVIRONMENT AND OUTBUILDINGS In residential neighborhood of primarily ca1885-1920 buildings.				
45. SOURCES OF INFORMATION BP# 5699, 8/29/01; site		46. PREPARED BY Mary Jo Winder		
RETURN THIS FORM WHEN COMPLETED TO: OFFICE OF HISTORIC PRESERVATION P.O. BOX 176 JEFFERSON CITY, MISSOURI 65102		47. ORGANIZATION City of St. Joseph		
48. DATE 2/88		49. REVISION DATE(S)		



MISSOURI OFFICE OF HISTORIC PRESERVATION

ARCHITECTURAL/HISTORIC INVENTORY SURVEY FORM

BNA-006-313

1. NO. 4		4. PRESENT LOCAL NAME(S) OR DESIGNATION(S)		1. NO.
2. COUNTY Buchanan		5. OTHER NAME(S)		
3. LOCATION OF Dept. of P & Z NEGATIVES Roll #4-8				
6. SPECIFIC LEGAL LOCATION TOWNSHIP _____ RANGE _____ SECTION _____ IF CITY OR TOWN, STREET ADDRESS 915-17 Ridenbaugh		16. THEMATIC CATEGORY Architecture		2. COUNTY
7. CITY OR TOWN IF RURAL, VICINITY St. Joseph		17. DATE(S) OR PERIOD		
9. DESCRIPTION OF LOCATION Legal: Lots 19 & 20, Block 18, St. Joseph Improvement		18. STYLE OR DESIGN		
9. COORDINATES UTM LAT _____ LONG _____		19. ARCHITECT OR ENGINEER		4. PRESENT LOCAL NAME(S) OR DESIGNATION(S)
10. SITE () STRUCTURE () BUILDING (X) OBJECT ()		20. CONTRACTOR OR BUILDER		
11. ON NATIONAL REGISTER? YES () NO (X)		21. ORIGINAL USE, IF APPARENT		
12. IS IT ELIGIBLE? YES () NO (X)		22. PRESENT USE		5. OTHER NAME(S)
13. PART OF ESTAB. HIST. DISTRICT? YES () NO (X)		23. OWNERSHIP PUBLIC () PRIVATE (X)		
14. DISTRICT POTENTIAL? YES (X) NO ()		24. OWNER'S NAME AND ADDRESS IF KNOWN Carol J. Schroff		
15. NAME OF ESTABLISHED DISTRICT		25. OPEN TO PUBLIC? YES () NO (X)		6. TOWNSHIP
42. FURTHER DESCRIPTION OF IMPORTANT FEATURES		26. LOCAL CONTACT PERSON OR ORGANIZATION		
		27. OTHER SURVEYS IN WHICH INCLUDED		
43. HISTORY AND SIGNIFICANCE Noncontributing.		40. VISIBLE FROM PUBLIC ROAD? YES (X) NO ()		RANGE
44. DESCRIPTION OF ENVIRONMENT AND OUTBUILDINGS		41. DISTANCE FROM AND FRONTAGE ON ROAD		
		PHOTO MUST BE PROVIDED		
45. SOURCES OF INFORMATION B.P. #2719 8/21/84 Louis Schroff Part. Demo No Value		46. PREPARED BY Mary Jo Winder		SECTION
RETURN THIS FORM WHEN COMPLETED TO: OFFICE OF HISTORIC PRESERVATION P.O. BOX 176 JEFFERSON CITY, MISSOURI 65102		47. ORGANIZATION City of St. Joseph		
48. DATE 4/88		49. REVISION DATE(S)		



MISSOURI OFFICE OF HISTORIC PRESERVATION

ARCHITECTURAL/HISTORIC INVENTORY SURVEY FORM

BNF 4006-314

1. NO. 5		4. PRESENT LOCAL NAME(S) OR DESIGNATION(S)		1. NO.
2. COUNTY Buchanan		5. OTHER NAME(S)		
3. LOCATION OF Dept. of P & Z NEGATIVES Roll #4-7				
6. SPECIFIC LEGAL LOCATION TOWNSHIP _____ RANGE _____ SECTION _____ IF CITY OR TOWN, STREET ADDRESS 919-21 Ridenbaugh		16. THEMATIC CATEGORY Architecture		2. COUNTY
7. CITY OR TOWN IF RURAL, VICINITY St. Joseph		17. DATE(S) OR PERIOD 1889		
9. DESCRIPTION OF LOCATION Legal: Lots 17 & 18, Block 18, St. Joseph Improvement Addition		18. STYLE OR DESIGN Queen Anne/Eastlake 46 51		
		19. ARCHITECT OR ENGINEER !		
		20. CONTRACTOR OR BUILDER 30 2040		
		21. ORIGINAL USE, IF APPARENT Duplex OIB OB OB		
		22. PRESENT USE Multi-family Residence		
		23. OWNERSHIP PUBLIC () PRIVATE (X)		
		24. OWNER'S NAME AND ADDRESS Louis E. Schroff		
9. COORDINATES LAT _____ LONG _____				
10. SITE () BUILDING (X)		STRUCTURE () OBJECT ()		
11. ON NATIONAL REGISTER? YES () NO (X)		12. IS IT ELIGIBLE? YES (X) NO ()		
13. PART OF ESTAB. HIST. DISTRICT? YES () NO (X)		14. DISTRICT POTENTIAL? YES (X) NO ()		
15. NAME OF ESTABLISHED DISTRICT				
		26. LOCAL CONTACT PERSON OR ORGANIZATION		4. PRESENT LOCAL NAME(S) OR DESIGNATION(S)
		27. OTHER SURVEYS IN WHICH INCLUDED		
		28. NO. OF STORIES 2		
		29. BASEMENT? YES (X) NO ()		
		30. FOUNDATION MATERIAL Brick		
		31. WALL CONSTRUCTION Brick		
		32. ROOF TYPE AND MATERIAL Flat GB DR		
		33. NO. OF BAYS FRONT 4 SIDE		
		34. WALL TREATMENT Common Bond		
		35. PLAN SHAPE Rectangular		
		36. CHANGES (EXPLAIN IN NO. 42) ADDITION () ALTERED (X) MOVED ()		
		37. CONDITION INTERIOR _____ EXTERIOR Fair		
		38. PRESERVATION UNDERWAY? YES () NO (X)		
		39. ENDANGERED? BY WHAT? YES () NO (X)		
		40. VISIBLE FROM PUBLIC ROAD? YES (X) NO ()		
		41. DISTANCE FROM AND FRONTAGE ON ROAD		
42. FURTHER DESCRIPTION OF IMPORTANT FEATURES 2 story, 4 bay, symmetrical, brick building w/flat roof, side, brick chimneys and parapet w/ side gable roof on front. Porches attached to end bays of front elevation (south) have square columns that support entablatures and shallow hip roofs and open slat railings; they shelter double door entries w/transoms; the porches are later alterations (the building was remodeled in 1982). Slightly projecting center bays contain paired 1/1 double hung windows within arched openings w/soldier course brick lintels above which are larger arches that patterned and incorporate both sub-arches; the openings have stone sills and corner stones. Center bay window configuration and ornamentation is repeated on 2nd story; paired windows in center bays and single windows in end bays. Facade is further ornamented w/brick string courses and patterned entablature. Building terminates w/ boxed cornice and enframed gables over center bays; dentil pattern is gable.		<div style="border: 1px solid black; padding: 10px; width: 100%;"> <p style="text-align: center;">PHOTO MUST BE PROVIDED</p> </div>		5. OTHER NAME(S)
43. HISTORY AND SIGNIFICANCE Building permit records indicate construction in 1889 for applicant, W. C. Byrne. It has a high degree of architectural integrity and is significant as a representation of vernacular Queen Anne duplex property type.				
44. DESCRIPTION OF ENVIRONMENT AND OUTBUILDINGS In residential neighborhood of primarily ca1885-1920 buildings.				
45. SOURCES OF INFORMATION BP# D 113, 7/24/89; site		46. PREPARED BY Mary Jo Winder		6. TOWNSHIP
		47. ORGANIZATION City of St. Joseph		
RETURN THIS FORM WHEN COMPLETED TO: OFFICE OF HISTORIC PRESERVATION P.O. BOX 176 JEFFERSON CITY, MISSOURI 65102		48. DATE 2/88		RANGE
49. REVISION DATE(S)				SECTION



MISSOURI OFFICE OF HISTORIC PRESERVATION

ARCHITECTURAL/HISTORIC INVENTORY SURVEY FORM

BN ASD06-315

1. NO. 328		4. PRESENT LOCAL NAME(S) OR DESIGNATION(S)		1. NO.
2. COUNTY Buchanan		5. OTHER NAME(S)		
3. LOCATION OF Dept. of P & Z NEGATIVES Roll #13-2				
6. SPECIFIC LEGAL LOCATION TOWNSHIP _____ RANGE _____ SECTION _____ IF CITY OR TOWN, STREET ADDRESS 920 Ridenbaugh		16. THEMATIC CATEGORY Architecture		2. COUNTY
7. CITY OR TOWN IF RURAL, VICINITY St. Joseph		17. DATE(S) OR PERIOD ca. 1870		
8. DESCRIPTION OF LOCATION Legal: Lots 9 & 10, Block 25, St. Joseph Improvement Adn.		18. STYLE OR DESIGN Italianate 42 11		
9. COORDINATES UTM LAT _____ LONG _____		19. ARCHITECT OR ENGINEER		4. PRESENT LOCAL NAME(S) OR DESIGNATION(S)
10. SITE () STRUCTURE () BUILDING (X) OBJECT ()		20. CONTRACTOR OR BUILDER 20 AW		
11. ON NATIONAL REGISTER? YES () NO (X)		21. ORIGINAL USE, IF APPARENT Single Family Residence 01A		
12. IS IT ELIGIBLE? YES (X) NO ()		22. PRESENT USE Same		5. OTHER NAME(S)
13. PART OF ESTAB. HIST. DISTRICT? YES () NO (X)		23. OWNERSHIP PUBLIC () PRIVATE (X)		
14. DISTRICT POTENTIAL? YES (X) NO ()		24. OWNER'S NAME AND ADDRESS IF KNOWN John Nichols		
15. NAME OF ESTABLISHED DISTRICT		25. OPEN TO PUBLIC? YES () NO (X)		6. TOWNSHIP
42. FURTHER DESCRIPTION OF IMPORTANT FEATURES 1 story, 3 bay, asymmetrical, frame dwelling with truncated hip roof, plain frieze which contains scroll corner brackets, a centralized and off-set left brick chimneys. Left bay has a flat roof addition (probably an addition of 1928) that contains a single door. Center bay is projecting front wing that has projecting unit that contains		26. LOCAL CONTACT PERSON OR ORGANIZATION		
43. HISTORY AND SIGNIFICANCE paired, narrow 1/1 windows within shaped surround; unit terminates with enframed gable. Right bay has single door with transom in opening with shaped surround. Asbestos siding is later alteration.		27. OTHER SURVEYS IN WHICH INCLUDED		
43. Building permit records indicate construction of an addition in 1889 for applicant, W.C. Byrne and repairs in 1928 for Mrs. Julia Byrne. Stylistic features are of a ca 1870 dwelling. It has a high degree of integrity and is significant as a representation of vernacular Italianate residential property type.		28. NO. OF STORIES 1-1		RANGE
44. DESCRIPTION OF ENVIRONMENT AND OUTBUILDINGS In residential neighborhood; high density area; closely spaced dwellings.		29. BASEMENT? YES () NO ()		
45. SOURCES OF INFORMATION B.P. #D448, 10/26/89; B.P. #5482, 3/14/28; site. 1847 Sanborn map		30. FOUNDATION MATERIAL 01		
46. PREPARED BY Mary Jo Winder		31. WALL CONSTRUCTION Frame wu		SECTION
47. ORGANIZATION City of St. Joseph		32. ROOF TYPE AND MATERIAL Trunc. Hip/Comp. Shingle		
48. DATE 7/88		33. NO. OF BAYS FRONT 3 SIDE		
49. REVISION DATE(S)		34. WALL TREATMENT Asbestos Shingle 69 99		
50. RETURN THIS FORM WHEN COMPLETED TO: OFFICE OF HISTORIC PRESERVATION P.O. BOX 176 JEFFERSON CITY, MISSOURI 65102 PH. 314-751-4096		35. PLAN SHAPE Irregular		
51. IF ADDITIONAL SPACE IS NEEDED, ATTACH SEPARATE SHEET(S) TO THIS FORM		36. CHANGES (EXPLAIN IN NO. 42) ADDITION (XX) ALTERED (XX) MOVED (XX)		
52. PHOTO MUST BE PROVIDED		37. CONDITION INTERIOR EXTERIOR Good		
53. 38. PRESERVATION UNDERWAY? YES () NO (XX)		39. ENDANGERED? BY WHAT? YES () NO (XX)		
54. 40. VISIBLE FROM PUBLIC ROAD? YES (X) NO ()		41. DISTANCE FROM AND FRONTAGE ON ROAD		



BW A5006-316

1. NO. 6		4. PRESENT LOCAL NAME(S) OR DESIGNATION(S)	
2. COUNTY Buchanan		5. OTHER NAME(S)	
3. LOCATION OF Negatives Dept. of P & Z Roll #4-6			
6. SPECIFIC LEGAL LOCATION TOWNSHIP _____ RANGE _____ SECTION _____ IF CITY OR TOWN, STREET ADDRESS 925 Ridenbaugh		16. THEMATIC CATEGORY Architecture	
		28. NO. OF STORIES 2	
7. CITY OR TOWN IF RURAL, VICINITY St. Joseph		17. DATE(S) OR PERIOD ca1870 C. 1916	
		29. BASEMENT? YES (X) NO ()	
9. DESCRIPTION OF LOCATION Legal: Lots 15 & 16, Blk. 18, St. Joseph Improvement		30. FOUNDATION MATERIAL Brick	
		31. WALL CONSTRUCTION Brick	
9. COORDINATES UTM LAT _____ LONG _____		32. ROOF TYPE AND MATERIAL Trunc. Hip/Comp. Shingle	
		33. NO. OF BAYS FRONT 3 SIDE _____	
10. SITE () STRUCTURE () BUILDING (X) OBJECT ()		34. WALL TREATMENT Painted 30	
		35. PLAN SHAPE RC	
11. ON NATIONAL REGISTER? YES () NO (X) 12. IS IT ELIGIBLE? YES (X) NO ()		36. CHANGES (EXPLAIN IN NO. 42) ADDITION () ALTERED (X) MOVED ()	
		37. CONDITION INTERIOR _____ EXTERIOR Fair	
13. PART OF ESTAB. HIST. DISTRICT? YES () NO (X) 14. DISTRICT POTENTIAL? YES (X) NO ()		38. PRESERVATION UNDERWAY? YES (X) NO ()	
		39. ENDANGERED? BY WHAT? YES (X) NO ()	
15. NAME OF ESTABLISHED DISTRICT		40. VISIBLE FROM PUBLIC ROAD? YES (X) NO ()	
		41. DISTANCE FROM AND FRONTAGE ON ROAD	
42. FURTHER DESCRIPTION OF IMPORTANT FEATURES 2 story, 3 bay, symmetrical brick dwelling with enframed facade and truncated hip roof w/ boxed, molded cornice and paneled entablature. Fenestration is within arched openings w/slightly projecting soldier course brick lintels w/decorative keystones and stone sills. Center bay contains single door entry w/transom and has a small hip roof porch attached to it that is supported by square wood columns. End bays contain wide 1/1 double hung windows (all openings were probably of the paired configuration that exists in the 2nd story center bay). 2nd story fenestration is placed directly above that of first story. Arches contain incised wood panel. Window alterations and porch are probably from a 1916 construction phase.		<div style="border: 2px solid black; padding: 10px; width: 100%;"> PHOTO MUST BE PROVIDED </div>	
43. HISTORY AND SIGNIFICANCE Building permit records indicate a construction phase in 1916, however, the obviously Italianate dwelling dates from ca1870. It has a high degree of architectural integrity and is significant as a representation of Italianate period residential property type.			
44. DESCRIPTION OF ENVIRONMENT AND OUTBUILDINGS In residential neighborhood of primarily ca1885-1920 buildings.			
45. SOURCES OF INFORMATION BP# 11092, 11/3/16; site		46. PREPARED BY Mary Jo Winder	
RETURN THIS FORM WHEN COMPLETED TO: OFFICE OF HISTORIC PRESERVATION P.O. BOX 176 JEFFERSON CITY, MISSOURI 65102		47. ORGANIZATION City of St. Joseph	
		48. DATE 2/88 49. REVISION DATE(S)	



MISSOURI OFFICE OF HISTORIC PRESERVATION

ARCHITECTURAL/HISTORIC INVENTORY SURVEY FORM

BNA-5006-317

1. NO. <u>7</u>		4. PRESENT LOCAL NAME(S) OR DESIGNATION(S)		1. NO.
2. COUNTY <u>Buchanan</u>		5. OTHER NAME(S)		
3. LOCATION OF <u>Dept. of P & Z</u> <u>NEGATIVES Roll #4-5</u>				2. COUNTY
6. SPECIFIC LEGAL LOCATION TOWNSHIP _____ RANGE _____ SECTION _____ IF CITY OR TOWN, STREET ADDRESS <u>927 Ridenbaugh</u>		16. THEMATIC CATEGORY <u>Architecture</u>		
7. CITY OR TOWN IF RURAL, VICINITY <u>St. Joseph</u>		17. DATE(S) OR PERIOD <u>ca1870/1900</u>		4. PRESENT LOCAL NAME(S) OR DESIGNATION(S)
9. DESCRIPTION OF LOCATION <u>Legal:</u> <u>Lot 14, Blk 18,</u> <u>St. Joseph, Improvement</u>		18. STYLE OR DESIGN <u>Vernacular/Col.Rev. 18</u>		
		19. ARCHITECT OR ENGINEER		5. OTHER NAME(S)
		20. CONTRACTOR OR BUILDER <u>22</u>		
		21. ORIGINAL USE, IF APPARENT <u>Single family residence</u>		6. TOWNSHIP
		22. PRESENT USE <u>Fu</u>		
9. COORDINATES UTM LAT _____ LONG _____		23. OWNERSHIP PUBLIC () PRIVATE (X)		RANGE
10. SITE () STRUCTURE () BUILDING (X) OBJECT ()		24. OWNER'S NAME AND ADDRESS <u>Pauline Sullwold</u> <u>927 Ridenbaugh</u>		
11. ON NATIONAL REGISTER? YES () NO (X)		25. YES () NO (X)		SECTION
12. IS IT ELIGIBLE? YES (X) NO ()		26. LOCAL CONTACT PERSON OR ORGANIZATION		
13. PART OF ESTAB. HIST. DISTRICT? YES () NO (X)		27. OTHER SURVEYS IN WHICH INCLUDED		
14. DISTRICT POTENTIAL? YES (X) NO ()				
15. NAME OF ESTABLISHED DISTRICT				
42. FURTHER DESCRIPTION OF IMPORTANT FEATURES <u>2 1/2 story, 3 bay, symmetrically massed, frame dwelling w/cross gable roof and internal, side brick chimney. Colonial Revival porch attached to front (south) elevation has wood Tuscan columns that support an entablature and shed roof. Right bay contains single door entry w/transom and left and center bays contain 2/2 double hung windows. First story is brick and fenestration is within openings that have brick sills and slightly projecting soldier course brick lintels; this</u>		28. NO. OF STORIES <u>2 1/2</u>		
43. HISTORY AND SIGNIFICANCE <u>story was probably constructed pre1870! Frame 2nd story was constructed in 1900. Placement of windows in this one bay portion of the facade is symmetrical w/a window grouping of a wide 1/1 double hung window flanked by 1/1 double hung sidelights. The enframed gable contains paired 1/1 double hung windows and fish-scale shingle walls.</u>		29. BASEMENT? YES (X) NO ()		
		30. FOUNDATION MATERIAL <u>Brick</u>		
		31. WALL CONSTRUCTION <u>Frame/brick</u>		
		32. ROOF TYPE AND MATERIAL <u>Cross gable/com.shingle</u>		
		33. NO. OF BAYS FRONT <u>3</u> SIDE _____		
		34. WALL TREATMENT <u>Clapboard</u>		
		35. PLAN SHAPE <u>rec.</u>		
		36. CHANGES (EXPLAIN IN NO. 42) ADDITION () ALTERED (X) MOVED ()		
		37. CONDITION INTERIOR _____ EXTERIOR <u>fair</u>		
		38. PRESERVATION UNDERWAY? YES () NO (X)		
		39. ENDANGERED? BY WHAT? YES (X) NO () <u>Lack of maintenance</u>		
		40. VISIBLE FROM PUBLIC ROAD? YES (X) NO ()		
		41. DISTANCE FROM AND FRONTAGE ON ROAD		
		PHOTO MUST BE PROVIDED		
44. DESCRIPTION OF ENVIRONMENT AND OUTBUILDINGS <u>Building permit records indicate construction in 1900, however, the 1st story was constructed earlier. It has a high degree of architectural integrity and is significant as a representation of mid 19th and early 20th century vernacular residential property type.</u>				
45. SOURCES OF INFORMATION <u>BP#7887, 10/3/00; site</u>		46. PREPARED BY <u>Mary Jo Winder</u>		
RETURN THIS FORM WHEN COMPLETED TO: OFFICE OF HISTORIC PRESERVATION P.O. BOX 176 JEFFERSON CITY, MISSOURI 65102		47. ORGANIZATION <u>City of St. Joseph</u>		
IF ADDITIONAL SPACE IS NEEDED, ATTACH SEPARATE SHEET(S) TO THIS FORM		48. DATE <u>2/88</u>		
		49. REVISION DATE(S)		



MISSOURI OFFICE OF HISTORIC PRESERVATION

ARCHITECTURAL/HISTORIC INVENTORY SURVEY FORM

BWAS006-314

1. NO. 8		4. PRESENT LOCAL NAME(S) OR DESIGNATION(S)		1. NO.
2. COUNTY Buchanan		5. OTHER NAME(S)		
3. LOCATION OF Dept. of P & Z NEGATIVES Roll #3-17				2. COUNTY
6. SPECIFIC LEGAL LOCATION TOWNSHIP _____ RANGE _____ SECTION _____ IF CITY OR TOWN, STREET ADDRESS 1001 Ridenbaugh		16. THEMATIC CATEGORY Architecture		
7. CITY OR TOWN IF RURAL, VICINITY St. Joseph		17. DATE(S) OR PERIOD c.1860		4. PRESENT LOCAL NAME(S) OR DESIGNATION(S)
9. DESCRIPTION OF LOCATION Legal: Lots 29 & 30, Blk. 19, St. Joseph Improvement Addn		18. STYLE OR DESIGN "I" House 09		
11. ON NATIONAL REGISTER? YES () NO (X)		19. ARCHITECT OR ENGINEER		5. OTHER NAME(S)
12. IS IT ELIGIBLE? YES (X) NO ()		20. CONTRACTOR OR BUILDER		
13. PART OF ESTAB. HIST. DISTRICT? YES () NO (X)		21. ORIGINAL USE, IF APPARENT Single Family Residence		6. TOWNSHIP
14. DISTRICT POTENTIAL? YES (X) NO ()		22. PRESENT USE Same Fu		
15. NAME OF ESTABLISHED DISTRICT		23. OWNERSHIP PUBLIC () PRIVATE (X)		RANGE
		24. OWNER'S NAME AND ADDRESS IF KNOWN Alice Charline Kessler 3410 North 36th Terrace		
25. OPEN TO PUBLIC? YES () NO (X)		26. LOCAL CONTACT PERSON OR ORGANIZATION		SECTION
27. OTHER SURVEYS IN WHICH INCLUDED		28. NO. OF STORIES 1 3/4		
29. PRESERVATION UNDERWAY? YES () NO (X)		29. BASEMENT? YES () NO ()		3. TOWNSHIP
30. ENDANGERED? BY WHAT? YES () NO (X)		30. FOUNDATION MATERIAL		
31. VISIBLE FROM PUBLIC ROAD? YES (X) NO ()		31. WALL CONSTRUCTION Frame		4. PRESENT LOCAL NAME(S) OR DESIGNATION(S)
32. DISTANCE FROM AND FRONTAGE ON ROAD		32. ROOF TYPE AND MATERIAL Gable/Comp. Shingle		
33. HISTORY AND SIGNIFICANCE Building permit records indicate construction of a wood shed on the property in 1888 for applicant, James V. Curley; however, stylistic features place construction ca1860. It has a moderate degree of architectural integrity and has significance as a representation of mid-late 19th century vernacular "I" house property type.		33. NO. OF BAYS FRONT 3 SIDE		5. OTHER NAME(S)
		34. WALL TREATMENT Alum. or Vinyl Siding		
34. DESCRIPTION OF ENVIRONMENT AND OUTBUILDINGS In residential neighborhood primarily of ca1885-1920 buildings; on corner lot.		35. PLAN SHAPE Rectangular		6. TOWNSHIP
		36. CHANGES (EXPLAIN IN NO. 42) ADDITION () ALTERED (XX) MOVED ()		
35. SOURCES OF INFORMATION BP# C 160, 8/25/88; #3593, 8/1/06; site; Buchanan County Record of Deeds Office 1911 Sanborn Map		37. CONDITION INTERIOR _____ EXTERIOR Fair		RANGE
36. PREPARED BY Mary Jo Winder		38. PRESERVATION UNDERWAY? YES () NO (X)		
37. ORGANIZATION City of St. Joseph		39. ENDANGERED? BY WHAT? YES () NO (X)		SECTION
38. DATE 4/88		40. VISIBLE FROM PUBLIC ROAD? YES (X) NO ()		
39. REVISION DATE(S)		41. DISTANCE FROM AND FRONTAGE ON ROAD		4. PRESENT LOCAL NAME(S) OR DESIGNATION(S)
		42. FURTHER DESCRIPTION OF IMPORTANT FEATURES 1 3/4 story, 3 bay, symmetrical, frame dwelling w/side gable roof w/slightly offset brick chimney. Central entry w/transom and side-lights. End bays contain picture windows w/divided transoms (probably the result of a remodeling in 1906. 2nd story half windows are 1/1 double hung units. Porch attached to front elevation (south) has newer wrought iron posts that support a flat roof. Shutters and synthetic siding are later alterations.		
43. ADDITIONAL SPACE IS NEEDED, ATTACH SEPARATE SHEET(S) TO THIS FORM		44. PHOTO MUST BE PROVIDED		5. OTHER NAME(S)
		45. RETURN THIS FORM WHEN COMPLETED TO: OFFICE OF HISTORIC PRESERVATION P.O. BOX 176 JEFFERSON CITY, MISSOURI 65102		



MISSOURI OFFICE OF HISTORIC PRESERVATION

ARCHITECTURAL/HISTORIC INVENTORY SURVEY FORM

BWP# 5006-39

1. NO. 9		4. PRESENT LOCAL NAME(S) OR DESIGNATION(S)		1. NO.
2. COUNTY Buchanan		5. OTHER NAME(S)		
3. LOCATION OF Dept. of P & Z NEGATIVES Roll #3-15 & 16				
6. SPECIFIC LEGAL LOCATION TOWNSHIP _____ RANGE _____ SECTION _____ IF CITY OR TOWN, STREET ADDRESS 1005-07 Ridenbaugh		16. THEMATIC CATEGORY Architecture		2. COUNTY
7. CITY OR TOWN IF RURAL, VICINITY St. Joseph		17. DATE(S) OR PERIOD 1889		
9. DESCRIPTION OF LOCATION Legal: Lots 27 & 28, Block 19, St. Joseph Improvement		18. STYLE OR DESIGN Queen Anne/Eastlake 46 S1		
		19. ARCHITECT OR ENGINEER		4. PRESENT LOCAL NAME(S) OR DESIGNATION(S)
		20. CONTRACTOR OR BUILDER OB DB		
		21. ORIGINAL USE, IF APPARENT Duplex 20		
		22. PRESENT USE Same		5. OTHER NAME(S)
		23. OWNERSHIP PUBLIC () PRIVATE (X)		
		24. OWNER'S NAME AND ADDRESS Franklin M. Adams		
9. COORDINATES UTM LAT _____ LONG _____		26. LOCAL CONTACT PERSON OR ORGANIZATION		6. TOWNSHIP
10. SITE () STRUCTURE () BUILDING (X) OBJECT ()		27. OTHER SURVEYS IN WHICH INCLUDED		
11. ON NATIONAL REGISTER? YES () NO (X)		12. IS IT ELIGIBLE? YES (X) NO ()		
13. PART OF ESTAB. HIST. DISTRICT? YES () NO (X)		14. DISTRICT POTENTIAL? YES (X) NO ()		RANGE
15. NAME OF ESTABLISHED DISTRICT		16. LOCAL CONTACT PERSON OR ORGANIZATION		
		17. OTHER SURVEYS IN WHICH INCLUDED		
42. FURTHER DESCRIPTION OF IMPORTANT FEATURES 2 story, 4 bay, symmetrical, frame, duplex dwelling w/truncated hip roof and centralized, brick chimney. Middle two bays given vertical emphasis w/ slight projections that contain paired 1/1 double hung windows on both stories and terminate w/enframed pediments; 1st story window groupings have molded cornice headings and decorated corner blocks. Recessed end bays contain single door entries under small porches w/ Eastlake detailing. A 1/1 double hung window is centered above each entry. Aluminum siding is a later alteration.		<div style="border: 1px solid black; padding: 20px; width: 100%;"> PHOTO MUST BE PROVIDED </div>		SECTION
43. HISTORY AND SIGNIFICANCE				
44. DESCRIPTION OF ENVIRONMENT AND OUTBUILDINGS In residential neighborhood of primarily ca1885-1920 buildings.				
45. SOURCES OF INFORMATION BP# D 360, 10/7/89; site		46. PREPARED BY Mary Jo Winder		SECTION
RETURN THIS FORM WHEN COMPLETED TO: OFFICE OF HISTORIC PRESERVATION P.O. BOX 176 JEFFERSON CITY, MISSOURI 65102		47. ORGANIZATION City of St. Joseph		
48. DATE 2/88		49. REVISION DATE(S)		



MISSOURI OFFICE OF HISTORIC PRESERVATION

ARCHITECTURAL/HISTORIC INVENTORY SURVEY FORM

BNP 5006 320

1. NO. 10		4. PRESENT LOCAL NAME(S) OR DESIGNATION(S)		1. NO.
2. COUNTY Buchanan		5. OTHER NAME(S)		
3. LOCATION OF Dept. of P & Z NEGATIVES Roll #3-14				2. COUNTY
6. SPECIFIC LEGAL LOCATION TOWNSHIP _____ RANGE _____ SECTION _____ IF CITY OR TOWN, STREET ADDRESS 1009 Ridenbaugh		16. THEMATIC CATEGORY Architecture		
7. CITY OR TOWN IF RURAL, VICINITY St. Joseph		17. DATE(S) OR PERIOD 1903		4. PRESENT LOCAL NAME(S) OR DESIGNATION(S)
8. DESCRIPTION OF LOCATION Legal: Lot 26, Block 19, St. Joseph Improvement Addition		18. STYLE OR DESIGN 4-square / Classic Revival		
9. COORDINATES UTM LAT _____ LONG _____		19. ARCHITECT OR ENGINEER		5. OTHER NAME(S)
10. SITE () STRUCTURE () BUILDING (X) OBJECT ()		20. CONTRACTOR OR BUILDER		
11. ON NATIONAL REGISTER? YES () NO (X)		21. ORIGINAL USE, IF APPARENT Single Family Residence		6. TOWNSHIP
12. IS IT ELIGIBLE? YES (X) NO ()		22. PRESENT USE Duplex		
13. PART OF ESTAB. HIST. DISTRICT? YES () NO (X)		23. OWNERSHIP PUBLIC () PRIVATE (X)		RANGE
14. DISTRICT POTENTIAL? YES (X) NO ()		24. OWNER'S NAME AND ADDRESS Robert L. Meyers		
15. NAME OF ESTABLISHED DISTRICT		25. LOCAL CONTACT PERSON OR ORGANIZATION		SECTION
16. OTHER SURVEYS IN WHICH INCLUDED		26. LOCAL CONTACT PERSON OR ORGANIZATION		
42. FURTHER DESCRIPTION OF IMPORTANT FEATURES 2 1/2 story, 3 bay, frame, "four square" dwelling w/hip roof w/extended flared eaves, boxed molded cornice and central dormer w/same roof. Most windows are 3/1 double hung units within plaine frames w/narrow cornice moldings. 1 story porch attached to front elevation (south) has brick foundation and piers that support square paneled columns that support an entablature and hip roof. Left bay contains paired 6/6 double hung windows. Other bays contain single door entries (one		27. OTHER SURVEYS IN WHICH INCLUDED		43. HISTORY AND SIGNIFICANCE is a possible alteration to convert a single family into duplex dwelling. 2 bay second story contains paired windows in one and a single window in the other. Dormer contains smaller 1/1 double hung windows.
44. DESCRIPTION OF ENVIRONMENT AND OUTBUILDINGS In residential neighborhood of primarily ca1885-1920 buildings.		45. SOURCES OF INFORMATION BP# A 874, 3/30/03; site		
46. PREPARED BY Mary Jo Winder		47. ORGANIZATION City of St. Joseph		48. DATE 2/88
49. REVISION DATE(S)		50. ADDITIONAL SPACE IS NEEDED, ATTACH SEPARATE SHEET(S) TO THIS FORM		



MISSOURI OFFICE OF HISTORIC PRESERVATION

ARCHITECTURAL/HISTORIC INVENTORY SURVEY FORM

PP A5006-321

1. NO. 329		4. PRESENT LOCAL NAME(S) OR DESIGNATION(S)		1. NO.	
2. COUNTY		5. OTHER NAME(S)			2. COUNTY
3. LOCATION OF Negatives Dept. of P & Z Roll #13-3					
6. SPECIFIC LEGAL LOCATION TOWNSHIP _____ RANGE _____ SECTION _____ IF CITY OR TOWN, STREET ADDRESS 1010 Ridenbaugh		16. THEMATIC CATEGORY Architecture		5. OTHER NAME(S)	
7. CITY OR TOWN IF RURAL, VICINITY St. Joseph		17. DATE(S) OR PERIOD pre 1887/1889			6. TOWNSHIP
8. DESCRIPTION OF LOCATION Legal: Lot 5, Block 24, St. Joseph Improvement Addition		18. STYLE OR DESIGN 19			
9. COORDINATES UTM LAT _____ LONG _____		19. ARCHITECT OR ENGINEER		SECTION	
10. SITE () STRUCTURE () BUILDING (X) OBJECT ()		20. CONTRACTOR OR BUILDER ST			
11. ON NATIONAL REGISTER? YES () NO (X)		21. ORIGINAL USE, IF APPARENT 017			
12. IS IT ELIGIBLE? YES (X) NO ()		22. PRESENT USE			
13. PART OF ESTAB. HIST. DISTRICT? YES () NO (X)		23. OWNERSHIP PUBLIC () PRIVATE (X)			
14. DISTRICT POTENTIAL? YES (X) NO ()		24. OWNER'S NAME AND ADDRESS IF KNOWN Todd E. Schroff			
15. NAME OF ESTABLISHED DISTRICT		25. OPEN TO PUBLIC? YES () NO (X)			
42. FURTHER DESCRIPTION OF IMPORTANT FEATURES		26. LOCAL CONTACT PERSON OR ORGANIZATION			
43. HISTORY AND SIGNIFICANCE Noncontributing.		27. OTHER SURVEYS IN WHICH INCLUDED			
44. DESCRIPTION OF ENVIRONMENT AND OUTBUILDINGS		28. NO. OF STORIES - 29. BASEMENT? YES () NO () 30. FOUNDATION MATERIAL 31. WALL CONSTRUCTION 32. ROOF TYPE AND MATERIAL HP GB 63 33. NO. OF BAYS FRONT SIDE 34. WALL TREATMENT 35. PLAN SHAPE Irregular 36. CHANGES (EXPLAIN IN NO. 42) ADDITION () ALTERED () MOVED () 37. CONDITION INTERIOR EXTERIOR 38. PRESERVATION UNDERWAY? YES () NO () 39. ENDANGERED? BY WHAT? YES () NO () 40. VISIBLE FROM PUBLIC ROAD? YES (X) NO () 41. DISTANCE FROM AND FRONTAGE ON ROAD			
45. SOURCES OF INFORMATION B.P. #A23, 2/13/89; site; 1897 Sanborn map		46. PREPARED BY Mary Jo Winder			
RETURN THIS FORM WHEN COMPLETED TO: OFFICE OF HISTORIC PRESERVATION P.O. BOX 176 JEFFERSON CITY, MISSOURI 65102 PH. 314-751-4096		47. ORGANIZATION City of St. Joseph			
IF ADDITIONAL SPACE IS NEEDED, ATTACH SEPARATE SHEET(S) TO THIS FORM		48. DATE 49. REVISION DATE(S)			

PHOTO
MUST
BE
PROVIDED



MISSOURI OFFICE OF HISTORIC PRESERVATION

ARCHITECTURAL/HISTORIC INVENTORY SURVEY FORM

BWP 2006-322

1. NO. 11		4. PRESENT LOCAL NAME(S) OR DESIGNATION(S)		1. NO.
2. COUNTY Buchanan		5. OTHER NAME(S)		
3. LOCATION OF Dept. of P & Z NEGATIVES Roll #3-13				2. COUNTY
6. SPECIFIC LEGAL LOCATION TOWNSHIP _____ RANGE _____ SECTION _____ IF CITY OR TOWN, STREET ADDRESS 1011 Ridenbaugh		16. THEMATIC CATEGORY Architecture		
7. CITY OR TOWN IF RURAL, VICINITY St. Joseph		17. DATE(S) OR PERIOD 1905		4. PRESENT LOCAL NAME(S) OR DESIGNATION(S)
9. DESCRIPTION OF LOCATION Legal: Lot 24, 25, Block 19 St. Joseph Improvement Addition		18. STYLE OR DESIGN 45 Queen Anne/Colonial Revival		
		19. ARCHITECT OR ENGINEER		5. OTHER NAME(S)
		20. CONTRACTOR OR BUILDER 22 20		
		21. ORIGINAL USE, IF APPARENT Single Family Residence ms		6. TOWNSHIP
		22. PRESENT USE Duplex		
9. COORDINATES UTM LAT LONG		23. OWNERSHIP PUBLIC () PRIVATE (X)		RANGE
		24. OWNER'S NAME AND ADDRESS Robert L. Meyers		
10. SITE () STRUCTURE () BUILDING (X) OBJECT ()		26. LOCAL CONTACT PERSON OR ORGANIZATION N/A		SECTION
11. ON NATIONAL REGISTER? YES () NO (X)		27. OTHER SURVEYS IN WHICH INCLUDED N/A		
12. IS IT ELIGIBLE? YES (X) NO ()				
13. PART OF ESTAB. HIST. DISTRICT? YES () NO (X)				
14. DISTRICT POTENTIAL? YES (X) NO ()				
15. NAME OF ESTABLISHED DISTRICT				
42. FURTHER DESCRIPTION OF IMPORTANT FEATURES 2½ story, 2 bay, asymmetrical, frame dwelling w/hip roof w/front gable projection and corner oriel w/conicle roof. Colonial Revival porch attached to front elevation (south) w/tapered square columns that rest on brick piers and support wide entablature and flat roof which is floor of smaller 2nd story porch. Right bay contains double door entry w/transom above which are paired, double hung windows w/a horizontal grouping of three windows centered in gable above 2nd story porch roof.		<div style="border: 1px solid black; padding: 10px; width: 100%;"> PHOTO MUST BE PROVIDED </div>		
43. HISTORY AND SIGNIFICANCE Left bay contains picture window w/transom on 1st and door and window w/transom grouping on 2nd. Suspended oriel has fish-scale siding and contains three 1/1 double hung windows.				
Building permit records indicate construction in 1905 for applicant Wylie Templeton. It has a moderate-high degree of architectural integrity and is significant as a representation of vernacular, Queen Anne residential property type.				
44. DESCRIPTION OF ENVIRONMENT AND OUTBUILDINGS In residential neighborhood of primarily ca1885-1920 buildings.				
45. SOURCES OF INFORMATION BP# 4264, 8/19/05; site		46. PREPARED BY Mary Jo Winder		
RETURN THIS FORM WHEN COMPLETED TO: OFFICE OF HISTORIC PRESERVATION P.O. BOX 176 JEFFERSON CITY, MISSOURI 65102		47. ORGANIZATION City of St. Joseph		
48. DATE 2/88		49. REVISION DATE(S)		



MISSOURI OFFICE OF HISTORIC PRESERVATION

ARCHITECTURAL/HISTORIC INVENTORY SURVEY FORM

BNA-006-323

1. NO. 330		4. PRESENT LOCAL NAME(S) OR DESIGNATION(S)		1. NO.	
2. COUNTY Buchanan		5. OTHER NAME(S)			2. COUNTY
3. LOCATION OF Dept. of P & Z NEGATIVES Roll #13-4					
6. SPECIFIC LEGAL LOCATION TOWNSHIP _____ RANGE _____ SECTION _____ IF CITY OR TOWN, STREET ADDRESS 1012 Ridenbaugh		16. THEMATIC CATEGORY Architecture		28. NO. OF STORIES 1	
7. CITY OR TOWN IF RURAL, VICINITY St. Joseph		17. DATE(S) OR PERIOD 1896		29. BASEMENT? YES () NO ()	
8. DESCRIPTION OF LOCATION Legal: Lot 6, Block 24, St. Joseph Improvement Addition		18. STYLE OR DESIGN Vernacular/Colonial Revival 19		30. FOUNDATION MATERIAL	
9. COORDINATES UTM LAT _____ LONG _____		19. ARCHITECT OR ENGINEER		31. WALL CONSTRUCTION Frame	
10. SITE () STRUCTURE () BUILDING (X) OBJECT ()		20. CONTRACTOR OR BUILDER FW		32. ROOF TYPE AND MATERIAL Gable/Comp Shingle	
11. ON NATIONAL REGISTER? YES () NO (X)		21. ORIGINAL USE, IF APPARENT Single Family Residence DIA		33. NO. OF BAYS FRONT 2 SIDE	
12. IS IT ELIGIBLE? YES (X) NO ()		22. PRESENT USE Same		34. WALL TREATMENT Asbestos Shingle	
13. PART OF ESTAB. HIST. DISTRICT? YES () NO (X)		23. OWNERSHIP PUBLIC () PRIVATE (X)		35. PLAN SHAPE Irregular	
14. DISTRICT POTENTIAL? YES (X) NO ()		24. OWNER'S NAME AND ADDRESS IF KNOWN Ida Lee		36. CHANGES (EXPLAIN IN NO. 42) ADDITION () ALTERED (XX) MOVED ()	
15. NAME OF ESTABLISHED DISTRICT		25. OPEN TO PUBLIC? YES () NO (X)		37. CONDITION INTERIOR _____ EXTERIOR Fair	
42. FURTHER DESCRIPTION OF IMPORTANT FEATURES 1 story, 2 bay, asymmetrical, frame dwelling with front gable roofs. Two-bay porch attached to front elevation (north) has Tuscan columns that support entablature and hip roof and open slat railing. Left bay has paired 1/1 windows. Right bay has single door. Gable wall above porch roof has vented opening. Asbestos siding is later alteration.		26. LOCAL CONTACT PERSON OR ORGANIZATION		38. PRESERVATION UNDERWAY? YES () NO (XX)	
43. HISTORY AND SIGNIFICANCE Building permit records indicate construction in 1896 for applicant, John Fleming. It has a moderate degree of integrity and has moderate significance as a representation of late 19th century vernacular residential property type.		27. OTHER SURVEYS IN WHICH INCLUDED		39. ENDANGERED? BY WHAT? YES (XX) NO () Poor Maintenance	
44. DESCRIPTION OF ENVIRONMENT AND OUTBUILDINGS In residential neighborhood; high density area; closely spaced dwellings.		45. SOURCES OF INFORMATION B.P. #4427, 12/21/96; site; 1897 Sanborn map		40. VISIBLE FROM PUBLIC ROAD? YES (X) NO ()	
46. PREPARED BY Mary Jo Winder		47. ORGANIZATION City of St. Joseph		41. DISTANCE FROM AND FRONTAGE ON ROAD	
48. DATE		49. REVISION DATE(S)		5. OTHER NAME(S)	
RETURN THIS FORM WHEN COMPLETED TO: OFFICE OF HISTORIC PRESERVATION P.O. BOX 176 JEFFERSON CITY, MISSOURI 65102 PH. 314-751-4096		IF ADDITIONAL SPACE IS NEEDED, ATTACH SEPARATE SHEET(S) TO THIS FORM		6. TOWNSHIP	
				RANGE	
				SECTION	



MISSOURI OFFICE OF HISTORIC PRESERVATION

ARCHITECTURAL/HISTORIC INVENTORY SURVEY FORM

BWP-5006-324

1. NO. 12		4. PRESENT LOCAL NAME(S) OR DESIGNATION(S)		1. NO.
2. COUNTY Buchanan		5. OTHER NAME(S)		
3. LOCATION OF Dept. of P & Z NEGATIVES Roll #3-12				4. PRESENT LOCAL NAME(S) OR DESIGNATION(S)
6. SPECIFIC LEGAL LOCATION TOWNSHIP _____ RANGE _____ SECTION _____ IF CITY OR TOWN, STREET ADDRESS 1013 Ridenbaugh		16. THEMATIC CATEGORY Architecture		
7. CITY OR TOWN IF RURAL, VICINITY St. Joseph		17. DATE(S) OR PERIOD 1905		29. BASEMENT? YES () NO ()
9. DESCRIPTION OF LOCATION Legal: Lot 23, Block 19, St. Joseph Improvement Addition		18. STYLE OR DESIGN Vernacular 18		
		19. ARCHITECT OR ENGINEER		31. WALL CONSTRUCTION Frame
		20. CONTRACTOR OR BUILDER 20		
		21. ORIGINAL USE, IF APPARENT Single Family Residence		33. NO. OF BAYS FRONT 2 SIDE
		22. PRESENT USE Same Fu		
		23. OWNERSHIP PUBLIC () PRIVATE (X)		35. PLAN SHAPE Rectangular
		24. OWNER'S NAME AND ADDRESS IF KNOWN Beverly A. Routh 1013 Ridenbaugh		
9. COORDINATES UTM LAT LONG		25. OPEN TO PUBLIC? YES () NO (X)		37. CONDITION INTERIOR EXTERIOR
10. SITE () STRUCTURE () BUILDING (X) OBJECT ()		26. LOCAL CONTACT PERSON OR ORGANIZATION		
11. ON NATIONAL REGISTER? YES () NO (X)		27. OTHER SURVEYS IN WHICH INCLUDED		39. ENDANGERED? YES () BY WHAT? NO ()
12. IS IT ELIGIBLE? YES () NO (X)				
13. PART OF ESTAB. YES () HIST. DISTRICT? NO (X)				41. DISTANCE FROM AND FRONTAGE ON ROAD
14. DISTRICT YES (X) POTENTIAL? NO ()				
15. NAME OF ESTABLISHED DISTRICT				
42. FURTHER DESCRIPTION OF IMPORTANT FEATURES				5. OTHER NAME(S)
43. HISTORY AND SIGNIFICANCE Noncontributing.				6. TOWNSHIP
44. DESCRIPTION OF ENVIRONMENT AND OUTBUILDINGS				RANGE
45. SOURCES OF INFORMATION B.P. #2819 8/19/05 Mrs. S. Owen Res. \$1,900 B.P. #A6020 9/29/10 Luella Owen Res. Add. \$85		46. PREPARED BY Mary Jo Winder		SECTION
RETURN THIS FORM WHEN COMPLETED TO: OFFICE OF HISTORIC PRESERVATION P.O. BOX 176 JEFFERSON CITY, MISSOURI 65102		47. ORGANIZATION City of St. Joseph		
48. DATE 4/88		49. REVISION DATE(S)		

IF ADDITIONAL SPACE IS NEEDED, ATTACH SEPARATE SHEET(S) TO THIS FORM



MISSOURI OFFICE OF HISTORIC PRESERVATION

ARCHITECTURAL/HISTORIC INVENTORY SURVEY FORM

BNA-5006-325

1. NO. 331		4. PRESENT LOCAL NAME(S) OR DESIGNATION(S)		1. NO.
2. COUNTY Buchanan		5. OTHER NAME(S)		
3. LOCATION OF NEGATIVES Dept. of P & Z Roll #13-5				
6. SPECIFIC LEGAL LOCATION TOWNSHIP _____ RANGE _____ SECTION _____ IF CITY OR TOWN, STREET ADDRESS 1014-16 Ridenbaugh		16. THEMATIC CATEGORY Architecture		2. COUNTY
7. CITY OR TOWN IF RURAL, VICINITY St. Joseph		17. DATE(S) OR PERIOD Pre 1887/1889		
8. DESCRIPTION OF LOCATION Legal: Lots 7 & 8, Block 24, St. Joseph, Improvement Addn.		18. STYLE OR DESIGN Vernacular/Colonial Revival <i>DA</i>		
9. COORDINATES UTM LAT _____ LONG _____		19. ARCHITECT OR ENGINEER		4. PRESENT LOCAL NAME(S) OR DESIGNATION(S)
10. SITE () STRUCTURE () BUILDING (X) OBJECT ()		20. CONTRACTOR OR BUILDER <i>CB</i>		
11. ON NATIONAL REGISTER? YES () NO (X)		21. ORIGINAL USE, IF APPARENT Single Family Residence? <i>OIA</i>		
12. IS IT ELIGIBLE? YES (X) NO ()		22. PRESENT USE Duplex		5. OTHER NAME(S)
13. PART OF ESTAB. HIST. DISTRICT? YES () NO (X)		23. OWNERSHIP PUBLIC () PRIVATE (X)		
14. DISTRICT POTENTIAL? YES (X) NO ()		24. OWNER'S NAME AND ADDRESS IF KNOWN Owen Reynolds		
15. NAME OF ESTABLISHED DISTRICT		25. OPEN TO PUBLIC? YES () NO (X)		6. TOWNSHIP
42. FURTHER DESCRIPTION OF IMPORTANT FEATURES 2 story, 4 bay, symmetrical, frame duplex with truncated hip roof with molded cornice, molded frieze and plain corner boards. Front gable roof porch attached to front elevation (north) is 1958 alteration. End bays contain 3/1 windows, both stories, with vertical mullions. Center bays contain single doors; second story has shorter 3/1 windows. Fenestration has plain frames with narrow cornices;		26. LOCAL CONTACT PERSON OR ORGANIZATION		
43. HISTORY AND SIGNIFICANCE decorative shutters on windows. Building permit records indicate a construction phase in 1889 for applicant, M.J. Draught, and in 1932 for applicant, Kate Korando. The building appears to be a <i>duplex</i> family residence on the 1897 Sanborn map. It has a moderate degree of integrity and has moderate significance as a representation of vernacular Colonial Revival duplex property type.		27. OTHER SURVEYS IN WHICH INCLUDED		
44. DESCRIPTION OF ENVIRONMENT AND OUTBUILDINGS In residential neighborhood; high density area		45. SOURCES OF INFORMATION B.P. #A448, 5/13/89; B.P. #7673, 4/14/32; site. 1897 Sanborn map		RANGE
46. PREPARED BY Mary Jo Winder		47. ORGANIZATION City of St. Joseph		
48. DATE 7/88		49. REVISION DATE(S)		
46. PREPARED BY Mary Jo Winder		47. ORGANIZATION City of St. Joseph		SECTION
48. DATE 7/88		49. REVISION DATE(S)		
RETURN THIS FORM WHEN COMPLETED TO: OFFICE OF HISTORIC PRESERVATION P.O. BOX 176 JEFFERSON CITY, MISSOURI 65102 PH. 314-751-4096				

IF ADDITIONAL SPACE IS NEEDED, ATTACH SEPARATE SHEET(S) TO THIS FORM

OFFICE OF HISTORIC PRESERVATION
P.O. BOX 176
JEFFERSON CITY, MISSOURI 65102
PH. 314-751-4096

PHOTO
MUST
BE
PROVIDED



MISSOURI OFFICE OF HISTORIC PRESERVATION

ARCHITECTURAL/HISTORIC INVENTORY SURVEY FORM

BINA5006-326

1. NO. 13		4. PRESENT LOCAL NAME(S) OR DESIGNATION(S)		1. NO.	
2. COUNTY Buchanan		5. OTHER NAME(S)			2. COUNTY
3. LOCATION OF Dept. of P & Z NEGATIVES Roll #3-11					
6. SPECIFIC LEGAL LOCATION TOWNSHIP _____ RANGE _____ SECTION _____ IF CITY OR TOWN, STREET ADDRESS 1015 Ridenbaugh		16. THEMATIC CATEGORY Architecture		4. PRESENT LOCAL NAME(S) OR DESIGNATION(S)	
		17. DATE(S) OR PERIOD XXXXXX c1870			
7. CITY OR TOWN IF RURAL, VICINITY St. Joseph		18. STYLE OR DESIGN Vernacular 07		5. OTHER NAME(S)	
		19. ARCHITECT OR ENGINEER			
9. DESCRIPTION OF LOCATION Legal: Lot 22, Blk 19, St. Joseph Improvement Addn		20. CONTRACTOR OR BUILDER		6. TOWNSHIP	
		21. ORIGINAL USE, IF APPARENT s.f. dwelling 08			
9. COORDINATES UTM LAT _____ LONG _____		22. PRESENT USE same		RANGE	
		23. OWNERSHIP PUBLIC () PRIVATE (X)			
10. SITE () STRUCTURE () BUILDING (X) OBJECT ()		24. OWNER'S NAME AND ADDRESS " Russell Smith 1015 Ridenbaugh		SECTION	
		25. 0 YES () NO (X)			
11. ON NATIONAL REGISTER? YES () NO (X)		26. LOCAL CONTACT PERSON OR ORGANIZATION		7. TOWNSHIP	
12. IS IT ELIGIBLE? YES (X) NO ()		27. OTHER SURVEYS IN WHICH INCLUDED			
13. PART OF ESTAB. HIST. DISTRICT? YES () NO (X)		28. NO. OF STORIES 1		8. TOWNSHIP	
14. DISTRICT POTENTIAL? YES (X) NO ()		29. BASEMENT? YES (X) NO ()			
15. NAME OF ESTABLISHED DISTRICT		30. FOUNDATION MATERIAL		9. TOWNSHIP	
		31. WALL CONSTRUCTION Frame			
		32. ROOF TYPE AND MATERIAL gable/comp. shingle		10. TOWNSHIP	
		33. NO. OF BAYS FRONT 3 SIDE			
		34. WALL TREATMENT Alum. siding		11. TOWNSHIP	
		35. PLAN SHAPE "L"			
		36. CHANGES (EXPLAIN IN NO. 42) ADDITION (X) ALTERED (X) MOVED ()		12. TOWNSHIP	
		37. CONDITION INTERIOR _____ EXTERIOR fair			
		38. PRESERVATION UNDERWAY? YES () NO (X)		13. TOWNSHIP	
		39. ENDANGERED? BY WHAT? YES () NO (X)			
		40. VISIBLE FROM PUBLIC ROAD? YES (X) NO ()		14. TOWNSHIP	
		41. DISTANCE FROM AND FRONTAGE ON ROAD			
42. FURTHER DESCRIPTION OF IMPORTANT FEATURES 1 story, 3 bay, asymmetrical "L" plan, frame dwelling w/ gable roof and centralized, brick chimney. Left contains paired 2/2 double hung windows. Center and right bays each contain a single 2/2 double hung window; small porch attached over center window and side of front wing is newer construction. Alum. siding also an alteration.		PHOTO MUST BE PROVIDED		15. TOWNSHIP	
43. HISTORY AND SIGNIFICANCE Building permit records indicate construction of a residence addition in 1907 for applicant, William Weipert, however, this building probably predates 1870. It has a moderate-high degree of architectural integrity and is significant as a representation of mid-late 19th century vernacular residential property type.					
44. DESCRIPTION OF ENVIRONMENT AND OUTBUILDINGS In residential neighborhood of primarily ca1885-1920 buildings.					
45. SOURCES OF INFORMATION BP# 4202, 5/6/07; site		46. PREPARED BY Mary Jo Winder			
		47. ORGANIZATION City of St. Joseph			
RETURN THIS FORM WHEN COMPLETED TO: OFFICE OF HISTORIC PRESERVATION P.O. BOX 176 JEFFERSON CITY, MISSOURI 65102		48. DATE 2/88 49. REVISION DATE(S)			
IF ADDITIONAL SPACE IS NEEDED, ATTACH SEPARATE SHEETS TO THIS FORM					



MISSOURI OFFICE OF HISTORIC PRESERVATION

ARCHITECTURAL/HISTORIC INVENTORY SURVEY FORM

BNA-006-327

1. NO. <u>14</u>		4. PRESENT LOCAL NAME(S) OR DESIGNATION(S)		1. NO.	
2. COUNTY <u>Buchanan</u>		5. OTHER NAME(S)			2. COUNTY
3. LOCATION OF <u>Dept. of P & Z</u> NEGATIVES <u>Roll #3-10</u>					
6. SPECIFIC LEGAL LOCATION TOWNSHIP _____ RANGE _____ SECTION _____ IF CITY OR TOWN, STREET ADDRESS <u>1017 Ridenbaugh</u>		16. THEMATIC CATEGORY <u>Architecture</u>		2. COUNTY	
7. CITY OR TOWN IF RURAL, VICINITY <u>St. Joseph</u>		17. DATE(S) OR PERIOD <u>c1860 /1907</u>			
9. DESCRIPTION OF LOCATION <u>Legal: Lot 21, Block 19, St.</u> <u>Joseph Improvement Addition</u>		18. STYLE OR DESIGN <u>Vernacular</u> <u>11</u>		4. PRESENT LOCAL NAME(S) OR DESIGNATION(S)	
		19. ARCHITECT OR ENGINEER			
9. COORDINATES UTM LAT _____ LONG _____		20. CONTRACTOR OR BUILDER <u>OB</u>		4. PRESENT LOCAL NAME(S) OR DESIGNATION(S)	
10. SITE () STRUCTURE () BUILDING (X) OBJECT ()		21. ORIGINAL USE, IF APPARENT <u>single family residence</u>			
11. ON NATIONAL REGISTER? YES () NO (X)		22. PRESENT USE <u>same</u>		4. PRESENT LOCAL NAME(S) OR DESIGNATION(S)	
12. IS IT ELIGIBLE? YES (X) NO ()		23. OWNERSHIP PUBLIC () PRIVATE (X)			
13. PART OF ESTAB. HIST. DISTRICT? YES () NO (X)		24. OWNER'S NAME AND ADDRESS <u>Mary Gloggner</u> <u>1017 Ridenbaugh</u>		4. PRESENT LOCAL NAME(S) OR DESIGNATION(S)	
14. DISTRICT POTENTIAL? YES (X) NO ()		25. _____ YES () NO (X)			
15. NAME OF ESTABLISHED DISTRICT		26. LOCAL CONTACT PERSON OR ORGANIZATION		4. PRESENT LOCAL NAME(S) OR DESIGNATION(S)	
		27. OTHER SURVEYS IN WHICH INCLUDED			
42. FURTHER DESCRIPTION OF IMPORTANT FEATURES <u>1 story, 3 bay, asymmetrical, frame dwelling w/hip roof and centered brick chimney. Roof has molded, boxed cornice that is supported by brackets (paired at corners). 1/1 double hung windows and recessed entry are topped w/pediment w/narrow cornice molding. Left bay is recessed and contains a single window unit; center bay contains paired window units; and right bay is recessed under small porch and contains a single door entry.</u>		28. NO. OF STORIES <u>1</u>		4. PRESENT LOCAL NAME(S) OR DESIGNATION(S)	
		29. BASEMENT? YES (X) NO ()			
		30. FOUNDATION MATERIAL <u>Brick</u>		4. PRESENT LOCAL NAME(S) OR DESIGNATION(S)	
		31. WALL CONSTRUCTION <u>? Frame</u>			
		32. ROOF TYPE AND MATERIAL <u>Hip/Comp. Shingle</u>		4. PRESENT LOCAL NAME(S) OR DESIGNATION(S)	
		33. NO. OF BAYS FRONT <u>3</u> SIDE _____			
		34. WALL TREATMENT <u>Clapboard siding</u>		4. PRESENT LOCAL NAME(S) OR DESIGNATION(S)	
		35. PLAN SHAPE			
		36. CHANGES (EXPLAIN IN NO. 42) ADDITION () ALTERED (X) MOVED ()		4. PRESENT LOCAL NAME(S) OR DESIGNATION(S)	
		37. CONDITION INTERIOR _____ EXTERIOR <u>Fair</u>			
		38. PRESERVATION UNDERWAY? YES () NO (X)		4. PRESENT LOCAL NAME(S) OR DESIGNATION(S)	
		39. ENDANGERED? BY WHAT? YES () NO (X)			
		40. VISIBLE FROM PUBLIC ROAD? YES (X) NO ()		4. PRESENT LOCAL NAME(S) OR DESIGNATION(S)	
		41. DISTANCE FROM AND FRONTAGE ON ROAD			
43. HISTORY AND SIGNIFICANCE <u>Building permit records indicate construction of a residence addition in 1907 for applicant, Wm Weipert; the original building is possibly ca1860. It has a moderate degree of architectural integrity and is significant as a representation of late 19th/early 20th century vernacular property type.</u>		PHOTO MUST BE PROVIDED		5. OTHER NAME(S)	
44. DESCRIPTION OF ENVIRONMENT AND OUTBUILDINGS <u>In residential neighborhood of primarily 1885-1920 buildings.</u>				6. TOWNSHIP	
45. SOURCES OF INFORMATION <u>BP# 4202, 5/6/07, site</u>		46. PREPARED BY <u>Mary Jo Winder</u>		6. TOWNSHIP	
RETURN THIS FORM WHEN COMPLETED TO: OFFICE OF HISTORIC PRESERVATION P.O. BOX 176 JEFFERSON CITY, MISSOURI 65102		47. ORGANIZATION <u>City of St. Joseph</u>			
48. DATE <u>2/88</u>		49. REVISION DATE(S)		6. TOWNSHIP	

IF ADDITIONAL SPACE IS NEEDED, ATTACH SEPARATE SHEET(S) TO THIS FORM



MISSOURI OFFICE OF HISTORIC PRESERVATION

ARCHITECTURAL/HISTORIC INVENTORY SURVEY FORM

BNT9006-328

1. NO. 332		4. PRESENT LOCAL NAME(S) OR DESIGNATION(S)		1. NO.
2. COUNTY Buchanan		5. OTHER NAME(S)		
3. LOCATION OF Dept. of P & Z NEGATIVES Roll #13-6				
6. SPECIFIC LEGAL LOCATION TOWNSHIP RANGE SECTION IF CITY OR TOWN, STREET ADDRESS 1018-20 Ridenbaugh		16. THEMATIC CATEGORY Architecture		2. COUNTY
7. CITY OR TOWN IF RURAL, VICINITY St. Joseph		17. DATE(S) OR PERIOD 1890/1902		
8. DESCRIPTION OF LOCATION Legal: Lots 9 & 10, Block 24, St. Joseph Improvement Addition		18. STYLE OR DESIGN 50 51 Vernacular/Colonial Revival		4. PRESENT LOCAL NAME(S) OR DESIGNATION(S)
		19. ARCHITECT OR ENGINEER		
		20. CONTRACTOR OR BUILDER FU		5. OTHER NAME(S)
		21. ORIGINAL USE, IF APPARENT Duplex OIB		
		22. PRESENT USE Same		6. TOWNSHIP
		23. OWNERSHIP PUBLIC () PRIVATE (X)		
		24. OWNER'S NAME AND ADDRESS IF KNOWN Octa Tiller		RANGE
		25. OPEN TO PUBLIC? YES () NO (X)		
		26. LOCAL CONTACT PERSON OR ORGANIZATION		SECTION
		27. OTHER SURVEYS IN WHICH INCLUDED		
9. COORDINATES UTM LAT LONG		28. NO. OF STORIES 2 1/2		
10. SITE () STRUCTURE () BUILDING (X) OBJECT ()		29. BASEMENT? YES () NO ()		
11. ON NATIONAL REGISTER? YES () NO (X)		30. FOUNDATION MATERIAL OI		
12. IS IT ELIGIBLE? YES (X) NO ()		31. WALL CONSTRUCTION Frame		
13. PART OF ESTAB. YES () HIST. DISTRICT? NO (X)		32. ROOF TYPE AND MATERIAL Hip/Comp. Shingle		
14. DISTRICT YES (X) POTENTIAL? NO ()		33. NO. OF BAYS FRONT 4 SIDE		
15. NAME OF ESTABLISHED DISTRICT		34. WALL TREATMENT Asbestos Shingles		
		35. PLAN SHAPE Rectangular		
		36. CHANGES (EXPLAIN IN NO. 42) ADDITION () ALTERED (X) MOVED ()		
		37. CONDITION INTERIOR EXTERIOR Good		
		38. PRESERVATION UNDERWAY? YES () NO (X)		
		39. ENDANGERED? BY WHAT? YES (X) NO () Poor Maintenance		
		40. VISIBLE FROM PUBLIC ROAD? YES (X) NO ()		
		41. DISTANCE FROM AND FRONTAGE ON ROAD		
42. FURTHER DESCRIPTION OF IMPORTANT FEATURES 2 1/2 story, 4 bay, symmetrical, frame duplex with hip roof with molded boxed cornice, internal, side brick chimneys and hip roof dormer, molded frieze and corner boards. Four-bay porch attached to front elevation has Tuscan columns, entablature and hip roof with molded cornice. End bays contain picture windows with transoms on first story, paired 1/1 windows on second; center bays have		<div style="border: 1px solid black; padding: 10px; text-align: center;"> PHOTO MUST BE PROVIDED </div>		
43. HISTORY AND SIGNIFICANCE single doors with transoms; second story has paired, square fixed windows in center; these and first story transoms have lights with diamond shape divisions. Dormer contains paired 1/1 windows.				
43. Building permit records indicate major alterations to this dwelling in 1890 for applicant, R.C. Washburn and in 1902 for applicant, Rae Templeton. The building is indicated on the 1897 Sanborn map. It has a moderate degree of integrity and is significant as a representation of vernacular Colonial Revival duplex property type.				
44. DESCRIPTION OF ENVIRONMENT AND OUTBUILDINGS In residential neighborhood; high density area				
45. SOURCES OF INFORMATION B.P. #D988, 5/19/90; B.P. #A-269, 5/23/02; 1897 Sanborn map site.		46. PREPARED BY Mary Jo Winder		
RETURN THIS FORM WHEN COMPLETED TO: OFFICE OF HISTORIC PRESERVATION P.O. BOX 176 JEFFERSON CITY, MISSOURI 65102 PH. 314-751-4096		47. ORGANIZATION City of St. Joseph		
IF ADDITIONAL SPACE IS NEEDED, ATTACH SEPARATE SHEET(S) TO THIS FORM		48. DATE 7/88		
		49. REVISION DATE(S)		



MISSOURI OFFICE OF HISTORIC PRESERVATION

ARCHITECTURAL/HISTORIC INVENTORY SURVEY FORM

BNAS006-329

1. NO. 15		4. PRESENT LOCAL NAME(S) OR DESIGNATION(S)		1. NO.	
2. COUNTY Buchanan		5. OTHER NAME(S)			2. COUNTY
3. LOCATION OF Dept. of P & Z NEGATIVES Roll #3-9					
6. SPECIFIC LEGAL LOCATION TOWNSHIP _____ RANGE _____ SECTION _____ IF CITY OR TOWN, STREET ADDRESS 1019 Ridenbaugh		16. THEMATIC CATEGORY Architecture		28. NO. OF STORIES 2	
		17. DATE(S) OR PERIOD Pre 1887/1889/1956		29. BASEMENT? YES () NO ()	
7. CITY OR TOWN IF RURAL, VICINITY St. Joseph		18. STYLE OR DESIGN 18		30. FOUNDATION MATERIAL	
8. DESCRIPTION OF LOCATION Legal: Lot 20, Block 19, St. Joseph Improvement Addition.		19. ARCHITECT OR ENGINEER		31. WALL CONSTRUCTION UD	
		20. CONTRACTOR OR BUILDER		32. ROOF TYPE AND MATERIAL GB	
		21. ORIGINAL USE, IF APPARENT BIA		33. NO. OF BAYS FRONT SIDE	
		22. PRESENT USE Fu		34. WALL TREATMENT	
9. COORDINATES UTM LAT LONG		23. OWNERSHIP PUBLIC () PRIVATE (X)		35. PLAN SHAPE	
10. SITE () BUILDING (X) STRUCTURE () OBJECT ()		24. OWNER'S NAME AND ADDRESS IF KNOWN Robert Evans		36. CHANGES (EXPLAIN IN NO. 42) ADDITION () ALTERED () MOVED ()	
11. ON NATIONAL REGISTER? YES () NO (X)		25. OPEN TO PUBLIC? YES () NO (X)		37. CONDITION INTERIOR EXTERIOR	
12. IS IT ELIGIBLE? YES () NO (X)		26. LOCAL CONTACT PERSON OR ORGANIZATION		38. PRESERVATION UNDERWAY? YES () NO ()	
13. PART OF ESTAB. HIST. DISTRICT? YES () NO (X)		27. OTHER SURVEYS IN WHICH INCLUDED		39. ENDANGERED? BY WHAT? YES () NO ()	
14. DISTRICT POTENTIAL? YES (X) NO ()				40. VISIBLE FROM PUBLIC ROAD? YES (X) NO ()	
15. NAME OF ESTABLISHED DISTRICT				41. DISTANCE FROM AND FRONTAGE ON ROAD	
42. FURTHER DESCRIPTION OF IMPORTANT FEATURES				5. OTHER NAME(S)	
43. HISTORY AND SIGNIFICANCE Noncontributing.					
				44. DESCRIPTION OF ENVIRONMENT AND OUTBUILDINGS	
45. SOURCES OF INFORMATION B.P. #D14 6/18/89 Mrs. M.A. Storm Two Res. Additons \$500 B.P. #17822 5/1/56 Robert Evans Alt. Res. \$1,000					
46. PREPARED BY Mary Jo Winder				6. TOWNSHIP	
47. ORGANIZATION City of St. Joseph					
48. DATE 4/88				RANGE	
49. REVISION DATE(S)					
RETURN THIS FORM WHEN COMPLETED TO: OFFICE OF HISTORIC PRESERVATION P.O. BOX 176 JEFFERSON CITY, MISSOURI 65102				SECTION	
5. ADDITIONAL SPACE IS NEEDED, ATTACH SEPARATE SHEET(S) TO THIS FORM					



MISSOURI OFFICE OF HISTORIC PRESERVATION

ARCHITECTURAL/HISTORIC INVENTORY SURVEY FORM

BNA5006-330

1. NO. 16117		4. PRESENT LOCAL NAME(S) OR DESIGNATION(S)		1. NO.
2. COUNTY Buchanan		5. OTHER NAME(S)		
3. LOCATION OF Dept. of P & Z NEGATIVES Roll #3-7 & 8				2. COUNTY
6. SPECIFIC LEGAL LOCATION TOWNSHIP _____ RANGE _____ SECTION _____ IF CITY OR TOWN, STREET ADDRESS 1021-27 Ridenbaugh		16. THEMATIC CATEGORY Architecture		
7. CITY OR TOWN IF RURAL, VICINITY St. Joseph		17. DATE(S) OR PERIOD 1888 & 1889		4. PRESENT LOCAL NAME(S) OR DESIGNATION(S)
9. DESCRIPTION OF LOCATION Legal: Lots 16-19, Block 19, St. Joseph Improvement Addn. 1021-23 1027 → Fu 20		18. STYLE OR DESIGN Queen Anne		
9. COORDINATES UTM LAT _____ LONG _____		19. ARCHITECT OR ENGINEER		5. OTHER NAME(S)
10. SITE () STRUCTURE () BUILDING (X) OBJECT ()		20. CONTRACTOR OR BUILDER		
11. ON NATIONAL REGISTER? YES () NO (X)		21. ORIGINAL USE, IF APPARENT Duplex		6. TOWNSHIP
12. IS IT ELIGIBLE? YES (X) NO ()		22. PRESENT USE Multi-Family		
13. PART OF ESTAB. HIST. DISTRICT? YES () NO (X)		23. OWNERSHIP PUBLIC () PRIVATE (X)		RANGE
14. DISTRICT POTENTIAL? YES (X) NO ()		24. OWNER'S NAME AND ADDRESS IF KNOWN Louis Salle		
15. NAME OF ESTABLISHED DISTRICT		25. OPEN TO PUBLIC? YES () NO (X)		SECTION
		26. LOCAL CONTACT PERSON OR ORGANIZATION		
		27. OTHER SURVEYS IN WHICH INCLUDED		
42. FURTHER DESCRIPTION OF IMPORTANT FEATURES 2 residential buildings - each is 2 story, 6 bay, symmetrical, stucco-covered brick dwelling w/flat roof w/parapet and truncated hip front roof w/twin gable projections. End bays contain entries; 1/1 double hung (typical) on 2nd story. Bays 2 and 3 and 4 and 5 form projections that erminate w/ elaborately decorated gables; all bays contain typical window, both stories. Small gable projection centered between gables. Colonial Revival porch attached to front elevation of 1021-23 bldg.		<div style="border: 1px solid black; padding: 10px; width: 100%;"> PHOTO MUST BE PROVIDED </div>		
43. HISTORY AND SIGNIFICANCE Building permit records indicate construction in 1888 for applicant, Margaret A. Storm. The buildings both have a high degree of architectural integrity (the porch on 1021-23 has validity as a ca1900 addition) and are significant as representations of Queen Anne duplex residential property type.				
44. DESCRIPTION OF ENVIRONMENT AND OUTBUILDINGS In residential neighborhood primarily of ca1885-1920 buildings; on corner lot.				
45. SOURCES OF INFORMATION BP#s C123, 8/13/88 and D14, 6/18/89; site		46. PREPARED BY Mary Jo Winder		
RETURN THIS FORM WHEN COMPLETED TO: OFFICE OF HISTORIC PRESERVATION P.O. BOX 176 JEFFERSON CITY, MISSOURI 65102		47. ORGANIZATION City of St. Joseph		
		48. DATE 4/88 49. REVISION DATE(S)		

IF ADDITIONAL SPACE IS NEEDED, ATTACH SEPARATE SHEET(S) TO THIS FORM



MISSOURI OFFICE OF HISTORIC PRESERVATION

ARCHITECTURAL/HISTORIC INVENTORY SURVEY FORM

BAV 5006-331

1. NO. 333		4. PRESENT LOCAL NAME(S) OR DESIGNATION(S)		1. NO.	
2. COUNTY		5. OTHER NAME(S)			2. COUNTY
3. LOCATION OF Dept. of P & Z NEGATIVES Roll #13-7					
6. SPECIFIC LEGAL LOCATION TOWNSHIP _____ RANGE _____ SECTION _____ IF CITY OR TOWN, STREET ADDRESS 1022 Ridenbaugh		16. THEMATIC CATEGORY Architecture		4. PRESENT LOCAL NAME(S) OR DESIGNATION(S)	
		17. DATE(S) OR PERIOD 1912			
7. CITY OR TOWN IF RURAL, VICINITY St. Joseph		18. STYLE OR DESIGN 18		5. OTHER NAME(S)	
8. DESCRIPTION OF LOCATION Legal: Lot 11, Block 24, St. Joseph Improvement Addition		19. ARCHITECT OR ENGINEER			
		20. CONTRACTOR OR BUILDER			
9. COORDINATES UTM LAT _____ LONG _____		21. ORIGINAL USE, IF APPARENT CHA		6. TOWNSHIP	
		22. PRESENT USE			
10. SITE () STRUCTURE () BUILDING (<input checked="" type="checkbox"/>) OBJECT ()		23. OWNERSHIP PUBLIC () PRIVATE (<input checked="" type="checkbox"/>)		RANGE	
		24. OWNER'S NAME AND ADDRESS IF KNOWN Bert Thomas Thompson			
11. ON NATIONAL REGISTER? YES () NO (<input checked="" type="checkbox"/>)		25. OPEN TO PUBLIC? YES () NO (<input checked="" type="checkbox"/>)		SECTION	
12. IS IT ELIGIBLE? YES (<input checked="" type="checkbox"/>) NO ()		26. LOCAL CONTACT PERSON OR ORGANIZATION			
13. PART OF ESTAB. YES () HIST. DISTRICT? NO (<input checked="" type="checkbox"/>)		27. OTHER SURVEYS IN WHICH INCLUDED			
14. DISTRICT POTENTIAL? YES (<input checked="" type="checkbox"/>) NO ()					
15. NAME OF ESTABLISHED DISTRICT					
42. FURTHER DESCRIPTION OF IMPORTANT FEATURES		<div style="border: 1px solid black; padding: 20px; text-align: center;"> PHOTO MUST BE PROVIDED </div>			
43. HISTORY AND SIGNIFICANCE Noncontributing.					
44. DESCRIPTION OF ENVIRONMENT AND OUTBUILDINGS					
45. SOURCES OF INFORMATION B.P. #7121, 6/3/12; site.		46. PREPARED BY Mary Jo Winder			
RETURN THIS FORM WHEN COMPLETED TO: OFFICE OF HISTORIC PRESERVATION P.O. BOX 176 JEFFERSON CITY, MISSOURI 65102 PH. 314-751-4096		47. ORGANIZATION City of St. Joseph			
		48. DATE 49. REVISION DATE(S)			

IF ADDITIONAL SPACE IS NEEDED, ATTACH SEPARATE SHEET(S) TO THIS FORM



BNAS006-332

1. NO. 333A		4. PRESENT LOCAL NAME(S) OR DESIGNATION(S)	
2. COUNTY Buchanan		5. OTHER NAME(S)	
3. LOCATION OF Dept. of P & Z NEGATIVES Roll #13-8			
6. SPECIFIC LEGAL LOCATION TOWNSHIP _____ RANGE _____ SECTION _____ IF CITY OR TOWN, STREET ADDRESS 1024-26 Ridenbaugh		16. THEMATIC CATEGORY Architecture	
		17. DATE(S) OR PERIOD c. 1905	
7. CITY OR TOWN IF RURAL, VICINITY St. Joseph		18. STYLE OR DESIGN Classic Revival 50 49 51	
8. DESCRIPTION OF LOCATION Legal: Lots 12 & 13, Block 24, St. Joseph Improvement Addn.		19. ARCHITECT OR ENGINEER	
		20. CONTRACTOR OR BUILDER WA	
		21. ORIGINAL USE, IF APPARENT Duplex 015	
		22. PRESENT USE Same	
9. COORDINATES UTM LAT _____ LONG _____		23. OWNERSHIP PUBLIC () PRIVATE (X)	
10. SITE () BUILDING (X) STRUCTURE () OBJECT ()		24. OWNER'S NAME AND ADDRESS IF KNOWN Effie M. Brink	
11. ON NATIONAL REGISTER? YES () NO (X)		25. OPEN TO PUBLIC? YES () NO (X)	
12. IS IT ELIGIBLE? YES (X) NO ()		26. LOCAL CONTACT PERSON OR ORGANIZATION	
13. PART OF ESTAB. HIST. DISTRICT? YES () NO (X)		27. OTHER SURVEYS IN WHICH INCLUDED	
14. DISTRICT POTENTIAL? YES (X) NO ()			
15. NAME OF ESTABLISHED DISTRICT			
42. FURTHER DESCRIPTION OF IMPORTANT FEATURES 2 story, 4 bay, symmetrical, frame duplex dwelling with hip roof, centralized brick chimney and polyzonal hip roof dormer, and molded frieze. Porch attached to front elevation (north) has brick piers with Tuscan columns that support wide molded entablature and hip roof with enframed pediments over entry bays, and wrought iron railings		<div style="border: 2px solid black; padding: 20px; width: 100%;"> PHOTO MUST BE PROVIDED </div>	
43. HISTORY AND SIGNIFICANCE (alteration). Recessed end bays contain single doors with transoms. Center bays have picture windows with transoms on first story, paired 1/1 windows, on second. Dormer contains two vented openings. Asbestos siding is later alteration. 43. There are no building permits of record for this dwelling; however, stylistic features indicate a ca 1905 original construction. It is present on the 1911 Sanborn map. It has a moderate to high degree of integrity and is significant as a representation of Classic Revival duplex property type.			
44. DESCRIPTION OF ENVIRONMENT AND OUTBUILDINGS In residential neighborhood; high density area			
45. SOURCES OF INFORMATION No B.P.; site. 1911 Sanborn map		46. PREPARED BY Mary Jo Winder	
RETURN THIS FORM WHEN COMPLETED TO: OFFICE OF HISTORIC PRESERVATION P.O. BOX 176 JEFFERSON CITY, MISSOURI 65102 PH. 314-751-4096		47. ORGANIZATION City of St. Joseph	
		48. DATE 7/88 49. REVISION DATE(S)	



MISSOURI OFFICE OF HISTORIC PRESERVATION

ARCHITECTURAL/HISTORIC INVENTORY SURVEY FORM

BAPS006-333

1. NO. 337		4. PRESENT LOCAL NAME(S) OR DESIGNATION(S)		1. NO.	
2. COUNTY Buchanan		5. OTHER NAME(S)			2. COUNTY
3. LOCATION OF Dept. of P & Z NEGATIVES Roll #13-9					
6. SPECIFIC LEGAL LOCATION TOWNSHIP _____ RANGE _____ SECTION _____ IF CITY OR TOWN, STREET ADDRESS 1106 Ridenbaugh		16. THEMATIC CATEGORY Architecture		4. PRESENT LOCAL NAME(S) OR DESIGNATION(S)	
7. CITY OR TOWN IF RURAL, VICINITY St. Joseph		17. DATE(S) OR PERIOD 1902			
8. DESCRIPTION OF LOCATION Legal: Lots 3 & 4, Block 23, St. Joseph Improvements Addn.		18. STYLE OR DESIGN Classic Revival 50 02			
		19. ARCHITECT OR ENGINEER			
		20. CONTRACTOR OR BUILDER 20			
		21. ORIGINAL USE, IF APPARENT Single Family Residence 01A			
22. PRESENT USE Same		28. NO. OF STORIES 2			5. OTHER NAME(S)
23. OWNERSHIP PUBLIC () PRIVATE (X)		29. BASEMENT? YES () NO ()			
24. OWNER'S NAME AND ADDRESS IF KNOWN Catholic Diocese		30. FOUNDATION MATERIAL DI			
25. OPEN TO PUBLIC? YES () NO (X)		31. WALL CONSTRUCTION Frame			
26. LOCAL CONTACT PERSON OR ORGANIZATION		32. ROOF TYPE AND MATERIAL Hip/Comp. Shingle			
27. OTHER SURVEYS IN WHICH INCLUDED		33. NO. OF BAYS FRONT 5 SIDE			
28. DISTRICT POTENTIAL? YES (X) NO ()		34. WALL TREATMENT Weatherboard			
29. DISTRICT YES (X) NO ()		35. PLAN SHAPE Rectangular			
30. NAME OF ESTABLISHED DISTRICT		36. CHANGES (EXPLAIN IN NO. 42) ADDITION () ALTERED () MOVED ()			
31. NAME OF ESTABLISHED DISTRICT		37. CONDITION INTERIOR EXTERIOR Good			
32. NAME OF ESTABLISHED DISTRICT		38. PRESERVATION UNDERWAY? YES () NO (XX)		6. TOWNSHIP	
33. NAME OF ESTABLISHED DISTRICT		39. ENDANGERED? BY WHAT? YES (XX) NO ()			
34. NAME OF ESTABLISHED DISTRICT		40. VISIBLE FROM PUBLIC ROAD? YES (X) NO ()			
35. NAME OF ESTABLISHED DISTRICT		41. DISTANCE FROM AND FRONTAGE ON ROAD			
36. NAME OF ESTABLISHED DISTRICT		<div style="border: 2px solid black; padding: 10px; width: 100%;"> PHOTO MUST BE PROVIDED </div>			
37. NAME OF ESTABLISHED DISTRICT					
38. NAME OF ESTABLISHED DISTRICT					
39. NAME OF ESTABLISHED DISTRICT					
42. FURTHER DESCRIPTION OF IMPORTANT FEATURES 2 story, 5 bay, symmetrical, frame dwelling with hip roof and plain frieze and corner boards. Three-bay porch attached to front elevation (north) has Tuscan columns that support a molded entablature and hip roof, and balustrade with turned balusters. Center bay contains single door entry with side lights (divided) and transom with 1/1 window on second; two bays on either side					RANGE
43. HISTORY AND SIGNIFICANCE have 1/1 windows, both stories. Fenestration has plain frames; narrow cornices on first story frames.					
<p>Building permit records indicate construction in 1902 for applicant, A. Kienzle. It has a high degree of integrity and is significant as a representation of vernacular Classic Revival residential property type.</p>					
44. DESCRIPTION OF ENVIRONMENT AND OUTBUILDINGS In residential neighborhood; high density area.					
45. SOURCES OF INFORMATION B.P. # A -338, 6/19/02; site.					
46. PREPARED BY Mary Jo Winder					
47. ORGANIZATION City of St. Joseph					
48. DATE 7/88					
49. REVISION DATE(S)					
<p>RETURN THIS FORM WHEN COMPLETED TO: OFFICE OF HISTORIC PRESERVATION P.O. BOX 176 JEFFERSON CITY, MISSOURI 65102 PH. 314-751-4096</p>				SECTION	
IF ADDITIONAL SPACE IS NEEDED, ATTACH SEPARATE SHEET(S) TO THIS FORM					



MISSOURI OFFICE OF HISTORIC PRESERVATION

ARCHITECTURAL/HISTORIC INVENTORY SURVEY FORM

BNAS006-334

1. NO. 18		4. PRESENT LOCAL NAME(S) OR DESIGNATION(S)		1. NO.
2. COUNTY Buchanan		5. OTHER NAME(S)		
3. LOCATION OF Dept. of P & Z NEGATIVES Roll #2-24				
6. SPECIFIC LEGAL LOCATION TOWNSHIP _____ RANGE _____ SECTION _____ IF CITY OR TOWN, STREET ADDRESS 1107 Ridenbaugh		16. THEMATIC CATEGORY Architecture		2. COUNTY
7. CITY OR TOWN IF RURAL, VICINITY St. Joseph		17. DATE(S) OR PERIOD 1902		
9. DESCRIPTION OF LOCATION Legal: Lots 25 & 16, Block 20, St. Joseph Improvement Add.		18. STYLE OR DESIGN Neoclassical 50 01		
10. COORDINATES UTM LAT _____ LONG _____		19. ARCHITECT OR ENGINEER		4. PRESENT LOCAL NAME(S) OR DESIGNATION(S)
		20. CONTRACTOR OR BUILDER 30 20		
		21. ORIGINAL USE, IF APPARENT Single Family Residence		
11. ON NATIONAL REGISTER? YES () NO (X)		22. PRESENT USE Same		5. OTHER NAME(S)
		23. OWNERSHIP PUBLIC () PRIVATE (X)		
		24. OWNER'S NAME AND ADDRESS Virgil Butler 110 7 Ridenbaugh		
12. IS IT ELIGIBLE? YES (X) NO ()		25. YES () NO (X)		6. TOWNSHIP
13. PART OF ESTAB. HIST. DISTRICT? YES () NO (X)		26. LOCAL CONTACT PERSON OR ORGANIZATION		
14. DISTRICT POTENTIAL? YES (X) NO ()		27. OTHER SURVEYS IN WHICH INCLUDED		
15. NAME OF ESTABLISHED DISTRICT		28. NO. OF STORIES 2 1/2		7. RANGE
		29. BASEMENT? YES (X) NO ()		
		30. FOUNDATION MATERIAL Brick		
		31. WALL CONSTRUCTION Brick/Frame		SECTION
		32. ROOF TYPE AND MATERIAL Hip/Comp. Shingle		
		33. NO. OF BAYS FRONT 3 SIDE		
		34. WALL TREATMENT 30 21 Common Bond/Weatherboard		
		35. PLAN SHAPE Rectangular		
		36. CHANGES (EXPLAIN IN NO. 42) ADDITION () ALTERED () MOVED ()		
		37. CONDITION INTERIOR _____ EXTERIOR Good		
		38. PRESERVATION UNDERWAY? YES () NO (X)		
		39. ENDANGERED? BY WHAT? YES () NO (X)		
		40. VISIBLE FROM PUBLIC ROAD? YES (X) NO ()		
		41. DISTANCE FROM AND FRONTAGE ON ROAD		
42. FURTHER DESCRIPTION OF IMPORTANT FEATURES 2 1/2 story, 3 bay, rectangular plan, brick and frame dwelling with hip roof w/ extended, boxed cornices. Porch attached to front elevation (south) has brick columns that support a wide entablature w/ dentils and hip roof. First story fenestration includes a picture window w/leaded transom in left bay; center bay contains single door entry and right bay contains wide 1/1 double hung window. Symmetrical upper facade w/narrow weatherboard siding and entablature/dentil pattern repeated above 2nd story and dormer windows; 2 bays on 2nd story; each contains a polygonal "bay window" projection w/1/1 double hung window units in each wall. Polygonal dormer centered in roof has conicle roof and contains 3/1 double hung window. Hip roof dormers project from side elevations.		PHOTO MUST BE PROVIDED		
43. HISTORY AND SIGNIFICANCE				
44. DESCRIPTION OF ENVIRONMENT AND OUTBUILDINGS In residential neighborhood of predominately ca1885-1920 buildings.				
45. SOURCES OF INFORMATION BP# 5960, 1/15/02; site		46. PREPARED BY Mary Jo Winder		
RETURN THIS FORM WHEN COMPLETED TO: OFFICE OF HISTORIC PRESERVATION P.O. BOX 176 JEFFERSON CITY, MISSOURI 65102		47. ORGANIZATION City of St. Joseph		
48. DATE 2/88		49. REVISION DATE(S)		



MISSOURI OFFICE OF HISTORIC PRESERVATION

ARCHITECTURAL/HISTORIC INVENTORY SURVEY FORM

BWA5006-37

1. NO. 19		4. PRESENT LOCAL NAME(S) OR DESIGNATION(S)		1. NO.
2. COUNTY Buchanan		5. OTHER NAME(S)		
3. LOCATION OF Dept. of P & Z NEGATIVES Roll #2-23				2. COUNTY
6. SPECIFIC LEGAL LOCATION TOWNSHIP _____ RANGE _____ SECTION _____ IF CITY OR TOWN, STREET ADDRESS 1115 Ridenbaugh		16. THEMATIC CATEGORY Architecture		
7. CITY OR TOWN IF RURAL, VICINITY St. Joseph		17. DATE(S) OR PERIOD 1901		4. PRESENT LOCAL NAME(S) OR DESIGNATION(S)
9. DESCRIPTION OF LOCATION Legal: Lots 21-22, Block 20, St. Joseph Addition		18. STYLE OR DESIGN Classic Revival 52 0		
9. COORDINATES UTM LAT _____ LONG _____		19. ARCHITECT OR ENGINEER		5. OTHER NAME(S)
10. SITE () STRUCTURE () BUILDING (X) OBJECT ()		20. CONTRACTOR OR BUILDER MS		
11. ON NATIONAL REGISTER? YES () NO (X)		21. ORIGINAL USE, IF APPARENT Single Family Residence		6. TOWNSHIP
12. IS IT ELIGIBLE? YES (X) NO ()		22. PRESENT USE Multi-family Residence		
13. PART OF ESTAB. HIST. DISTRICT? YES () NO (X)		23. OWNERSHIP PUBLIC () PRIVATE (X)		RANGE
14. DISTRICT POTENTIAL? YES (X) NO ()		24. OWNER'S NAME AND ADDRESS Herman L. Rose		
15. NAME OF ESTABLISHED DISTRICT		25. YES () NO (X)		SECTION
43. HISTORY AND SIGNIFICANCE		26. LOCAL CONTACT PERSON OR ORGANIZATION		
44. DESCRIPTION OF ENVIRONMENT AND OUTBUILDINGS In residential neighborhood of primarily ca1885-1920 buildings.		27. OTHER SURVEYS IN WHICH INCLUDED		
45. SOURCES OF INFORMATION BP# 8332, 4/25/01; site		28. NO. OF STORIES 2 1/2		
46. PREPARED BY Mary Jo Winder		29. BASEMENT? YES (X) NO ()		
47. ORGANIZATION City of St. Joseph		30. FOUNDATION MATERIAL		
48. DATE 2/88		31. WALL CONSTRUCTION Frame		
49. REVISION DATE(S)		32. ROOF TYPE AND MATERIAL IP DR		
		33. NO. OF BAYS FRONT 3 SIDE		
		34. WALL TREATMENT Weatherboard		
		35. PLAN SHAPE 40		
		36. CHANGES (EXPLAIN IN NO. 42) ADDITION () ALTERED (X) MOVED ()		
		37. CONDITION INTERIOR _____ EXTERIOR Good		
		38. PRESERVATION UNDERWAY? YES () NO (X)		
		39. ENDANGERED? BY WHAT? YES () NO (X)		
		40. VISIBLE FROM PUBLIC ROAD? YES (X) NO ()		
		41. DISTANCE FROM AND FRONTAGE ON ROAD		
		PHOTO MUST BE PROVIDED		
		enframed pediment w/relief ornamentation. 2nd story above porch is a probable addition; this upper portion contains a continuous band of 1/1 double hung windows. Dormers contain paired 1/1 double hung windows.		
		RETURN THIS FORM WHEN COMPLETED TO: OFFICE OF HISTORIC PRESERVATION P.O. BOX 176 JEFFERSON CITY, MISSOURI 65102		



MISSOURI OFFICE OF HISTORIC PRESERVATION

ARCHITECTURAL/HISTORIC INVENTORY SURVEY FORM

BNA5006-336

1. NO. 20		4. PRESENT LOCAL NAME(S) OR DESIGNATION(S)		1. NO.
2. COUNTY Buchanan		5. OTHER NAME(S)		
3. LOCATION OF Dept. of P & Z NEGATIVES Roll #2-22				
6. SPECIFIC LEGAL LOCATION TOWNSHIP _____ RANGE _____ SECTION _____ IF CITY OR TOWN, STREET ADDRESS 1117-19 Ridenbaugh		16. THEMATIC CATEGORY Architecture		2. COUNTY
7. CITY OR TOWN IF RURAL, VICINITY St. Joseph		17. DATE(S) OR PERIOD 1904		
9. DESCRIPTION OF LOCATION Legal: Lots 18-20, Block 20, St. Joseph Improvement		18. STYLE OR DESIGN 51 51/ Georgian/Colonial Revivals		
8. COORDINATES UTM LAT _____ LONG _____		19. ARCHITECT OR ENGINEER		4. PRESENT LOCAL NAME(S) OR DESIGNATION(S)
10. SITE () STRUCTURE () BUILDING (X) OBJECT ()		20. CONTRACTOR OR BUILDER		
11. ON NATIONAL REGISTER? YES () NO (X)		21. ORIGINAL USE, IF APPARENT DIB PD		
12. IS IT ELIGIBLE? YES (X) NO ()		22. PRESENT USE Duplex		5. OTHER NAME(S)
13. PART OF ESTAB. HIST. DISTRICT? YES () NO (X)		23. OWNERSHIP PUBLIC () PRIVATE (X)		
14. DISTRICT POTENTIAL? YES (X) NO ()		24. OWNER'S NAME AND ADDRESS W.C. Sutherland 1117 Ridenbaugh		
15. NAME OF ESTABLISHED DISTRICT		25. YES () NO (X)		6. TOWNSHIP
42. FURTHER DESCRIPTION OF IMPORTANT FEATURES 2½ story, 4 bay, symmetrical, frame dwelling w/hip roof w/ oversized center gable projection and side brick chimneys. 2 story portico under primary roof is supported by Tuscan columns. Entries in center 2 bays have transoms and have decorated wrought iron doors (an alteration). End bays contain groupings of picture window w/ leaded glass transoms and 1/1 double hung sidelights. Each bay on upper level contains a 1/1 double hung window; all fenestration is within plain frames (1st story w/ cornice molding at top.) Enframed gable contains grouping of three single light windows.		26. LOCAL CONTACT PERSON OR ORGANIZATION		
43. HISTORY AND SIGNIFICANCE Building permit records indicate construction in 1904 for applicant, C. E. Hughbecker. It has moderate-high degree of architectural integrity and is significant as a representation of turn of the century vernacular Classic Revival residential property type.		27. OTHER SURVEYS IN WHICH INCLUDED		
44. DESCRIPTION OF ENVIRONMENT AND OUTBUILDINGS In residential neighborhood of primarily ca1885-1920 buildings.		28. NO. OF STORIES 2½		SECTION
45. SOURCES OF INFORMATION BP# 2017, 9/2/04; site		29. BASEMENT? YES (X) NO ()		
46. PREPARED BY Mary Jo Winder		30. FOUNDATION MATERIAL		
47. ORGANIZATION City of St. Joseph		31. WALL CONSTRUCTION Frame		RANGE
48. DATE 2/88		32. ROOF TYPE AND MATERIAL Hip/Comp. Shingle		
49. REVISION DATE(S)		33. NO. OF BAYS FRONT 4 SIDE		
43. ADDITIONAL SPACE IS NEEDED, ATTACH SEPARATE SHEET(S) TO THIS FORM		34. WALL TREATMENT Weatherboard		SECTION
RETURN THIS FORM WHEN COMPLETED TO: OFFICE OF HISTORIC PRESERVATION P.O. BOX 176 JEFFERSON CITY, MISSOURI 65102		35. PLAN SHAPE Rectangular		
		36. CHANGES (EXPLAIN IN NO. 42) ADDITION () ALTERED () MOVED ()		
		37. CONDITION INTERIOR _____ EXTERIOR Excellent		SECTION
		38. PRESERVATION UNDERWAY? YES () NO (X)		
		39. ENDANGERED? BY WHAT? YES () NO (X)		
		40. VISIBLE FROM PUBLIC ROAD? YES (X) NO ()		SECTION
		41. DISTANCE FROM AND FRONTAGE ON ROAD		
		PHOTO MUST BE PROVIDED		



MISSOURI OFFICE OF HISTORIC PRESERVATION

ARCHITECTURAL/HISTORIC INVENTORY SURVEY FORM

BUP-5006-337

1. NO. 338		4. PRESENT LOCAL NAME(S) OR DESIGNATION(S)		1. NO.	
2. COUNTY Buchanan		5. OTHER NAME(S)			2. COUNTY
3. LOCATION OF Dept. of P & Z NEGATIVES Roll #13-10					
6. SPECIFIC LEGAL LOCATION TOWNSHIP _____ RANGE _____ SECTION _____ IF CITY OR TOWN, STREET ADDRESS 1118-20 Ridenbaugh		16. THEMATIC CATEGORY Architecture		5. OTHER NAME(S)	
7. CITY OR TOWN IF RURAL, VICINITY St. Joseph		17. DATE(S) OR PERIOD 1903			6. TOWNSHIP
8. DESCRIPTION OF LOCATION Legal: Lots 5-7, Block 23, St. Joseph Improvement Addn.		18. STYLE OR DESIGN Neoclassical 52 53			
9. COORDINATES UTM LAT _____ LONG _____		19. ARCHITECT OR ENGINEER		SECTION	
10. SITE () STRUCTURE () BUILDING (X) OBJECT ()		20. CONTRACTOR OR BUILDER 30 30 10 CB DK			
11. ON NATIONAL REGISTER? YES () NO (X)		21. ORIGINAL USE, IF APPARENT OIB Multi-family Residence(4-Plex)			
12. IS IT ELIGIBLE? YES(X) NO ()		22. PRESENT USE Same			
13. PART OF ESTAB. HIST. DISTRICT? YES () NO (X)		23. OWNERSHIP PUBLIC () PRIVATE(X)			
14. DISTRICT POTENTIAL? YES(X) NO ()		24. OWNER'S NAME AND ADDRESS IF KNOWN Billy Clinton			
15. NAME OF ESTABLISHED DISTRICT		25. OPEN TO PUBLIC? YES () NO(X)			
42. FURTHER DESCRIPTION OF IMPORTANT FEATURES		26. LOCAL CONTACT PERSON OR ORGANIZATION			
2 story, 7 bay, symmetrical, brick, multi-unit dwelling with flat roof, stone capped parapet with engaged piers, contrasting brick quoins and entablature which has projecting cornice with dentils across front elevation, and stone water table. Porch attached to center five bays of front elevation (north) has contrasting brick piers that support molded entablature with dentils and		27. OTHER SURVEYS IN WHICH INCLUDED			
43. HISTORY AND SIGNIFICANCE flat roof with wrought iron railing. First, second, sixth and seventh bays contain 1/1 windows both stories; third and fifth bays have doors, both stories and fourth bay has entry to second floor. First story fenestration has brick label lintels with keystone effect; second story has molded label lintel effect.		<div style="border: 2px solid black; padding: 10px; text-align: center;"> PHOTO MUST BE PROVIDED </div>			
43. Building permit records indicate construction in 1903 for applicant, M.J. Brady. It has a high degree of integrity and is significant as a representation of Neoclassical multi-family property type.		44. DESCRIPTION OF ENVIRONMENT AND OUTBUILDINGS In residential neighborhood; high density area; multi-family building on lot adjacent to east.			
45. SOURCES OF INFORMATION B.P. #A-1102, 6/19/03; site.		46. PREPARED BY Mary Jo Winder			
ETURN THIS FORM WHEN COMPLETED TO: OFFICE OF HISTORIC PRESERVATION P.O. BOX 176 JEFFERSON CITY, MISSOURI 65102 PH. 314-751-4096		47. ORGANIZATION City of St. Joseph			
ADDITIONAL SPACE IS NEEDED, ATTACH SEPARATE SHEET(S) TO THIS FORM		48. DATE 7/88			
		49. REVISION DATE(S)			



MISSOURI OFFICE OF HISTORIC PRESERVATION

ARCHITECTURAL/HISTORIC INVENTORY SURVEY FORM

BNA5006-334

1. NO. 339		4. PRESENT LOCAL NAME(S) OR DESIGNATION(S)		1. NO.	
2. COUNTY Buchanan		5. OTHER NAME(S)			2. COUNTY
3. LOCATION OF Dept. of P & Z NEGATIVES Roll #13-11					
6. SPECIFIC LEGAL LOCATION TOWNSHIP _____ RANGE _____ SECTION _____ IF CITY OR TOWN, STREET ADDRESS 1122-24 Ridenbaugh		16. THEMATIC CATEGORY Architecture		4. PRESENT LOCAL NAME(S) OR DESIGNATION(S)	
7. CITY OR TOWN IF RURAL, VICINITY St. Joseph		17. DATE(S) OR PERIOD 1909			
8. DESCRIPTION OF LOCATION Legal: Lots 8-10, Block 23, St. Joseph Improvement Addn.		18. STYLE OR DESIGN 50 54 Neoclassical			
9. COORDINATES UTM LAT _____ LONG _____		19. ARCHITECT OR ENGINEER		5. OTHER NAME(S)	
10. SITE () STRUCTURE () BUILDING (X) OBJECT ()		20. CONTRACTOR OR BUILDER 30 20 10 St MS			
11. ON NATIONAL REGISTER? YES () NO (X)		21. ORIGINAL USE, IF APPARENT DIA Multi-family Residence (4-Plex)			
12. IS IT ELIGIBLE? YES (X) NO ()		22. PRESENT USE Same		6. TOWNSHIP	
13. PART OF ESTAB. HIST. DISTRICT? YES () NO (X)		23. OWNERSHIP PUBLIC () PRIVATE (X)			
14. DISTRICT POTENTIAL? YES (X) NO ()		24. OWNER'S NAME AND ADDRESS IF KNOWN Franklin Barton			
15. NAME OF ESTABLISHED DISTRICT		25. OPEN TO PUBLIC? YES () NO (X)		RANGE	
42. FURTHER DESCRIPTION OF IMPORTANT FEATURES 2 story, 8 bay, symmetrical, brick multi-unit dwelling with flat roof with stone capped, shaped parapet and patterned, brick belt course. Recessed end bays contain small windows and have two-story corner porches, brick pedestals with brick piers that continue and support square wood columns on second level; dentiled cornices at both levels. Second, third, sixth and seventh bays contain		26. LOCAL CONTACT PERSON OR ORGANIZATION			
43. HISTORY AND SIGNIFICANCE 12/1 windows, both stories, fourth and fifth bays contain single door entries with transoms on first story and small 6/1 windows on second. All fenestration has stone lug sills and soldier course brick lintels. Semi-circular arched hood over center entry bays is supported by paired brackets on engaged columns and is ornamented with molded cornice and dentils. 43. Building permit records indicate construction in 1909 for applicant, J.O. Brady Estate. It has a high degree of integrity and is significant as a representation of Neoclassical multi-family property type. (Note: repointing w/inappropriate mortar affects integrity).		27. OTHER SURVEYS IN WHICH INCLUDED			
44. DESCRIPTION OF ENVIRONMENT AND OUTBUILDINGS In residential neighborhood; high density area; multi-family building on adjacent property to west.		45. SOURCES OF INFORMATION B.P. #6184, 9/27/09; site.		SECTION	
46. PREPARED BY Mary Jo Winder		47. ORGANIZATION City of St. Joseph			
48. DATE 7/88		49. REVISION DATE(S)			
RETURN THIS FORM WHEN COMPLETED TO: OFFICE OF HISTORIC PRESERVATION P.O. BOX 176 JEFFERSON CITY, MISSOURI 65102 PH. 314-751-4096					

PHOTO
MUST
BE
PROVIDED



MISSOURI OFFICE OF HISTORIC PRESERVATION

ARCHITECTURAL/HISTORIC INVENTORY SURVEY FORM

BNP-5006-339

1. NO. 21		4. PRESENT LOCAL NAME(S) OR DESIGNATION(S)		1. NO.
2. COUNTY Buchanan		5. OTHER NAME(S)		
3. LOCATION of Dept. of P & Z NEGATIVES Roll #2-21				2. COUNTY
6. SPECIFIC LEGAL LOCATION TOWNSHIP _____ RANGE _____ SECTION _____ IF CITY OR TOWN, STREET ADDRESS 1125 Ridenbaugh		16. THEMATIC CATEGORY Architecture		
7. CITY OR TOWN IF RURAL, VICINITY St. Joseph		17. DATE(S) OR PERIOD 1899		4. PRESENT LOCAL NAME(S) OR DESIGNATION(S)
9. DESCRIPTION OF LOCATION Legal: Lots 15 & 16, Block 20, St. Joseph Improvement Addition		18. STYLE OR DESIGN 45 Colonial Revival/Queen Anne		
9. COORDINATES UTM LAT _____ LONG _____		19. ARCHITECT OR ENGINEER		5. OTHER NAME(S)
10. SITE () BUILDING (X) STRUCTURE () OBJECT ()		20. CONTRACTOR OR BUILDER 20 22		
11. ON NATIONAL REGISTER? YES () NO (X)		21. ORIGINAL USE, IF APPARENT Single Family Residence		6. TOWNSHIP
12. IS IT ELIGIBLE? YES (X) NO ()		22. PRESENT USE WA		
13. PART OF ESTAB. HIST. DISTRICT? YES () NO (X)		23. OWNERSHIP PUBLIC () PRIVATE (X)		RANGE
14. DISTRICT POTENTIAL? YES (X) NO ()		24. OWNER'S NAME AND ADDRESS Clarence Akins 1125 Ridenbaugh		
15. NAME OF ESTABLISHED DISTRICT		25. YES () NO (X)		SECTION
42. FURTHER DESCRIPTION OF IMPORTANT FEATURES 2½ story, 5 bay, asymmetrical frame dwelling w/hip roof w/gable projections and internal, brick chimneys. Unadorned entablature surrounds building above 2nd story windows. Colonial Revival porch wraps around front (south) and east elevations. Irregular placement and configuration of windows; typical is 1/1 double hung units (some w/transoms). Projecting bays on front and east elevations terminate w/ enframed gables that contain small Pladian windows; gable walls have fish scale shingle siding; front projection is further ornamented w/first story window grouping of window w/transom and sidelights that is sheltered by console bracketed shed roof w/dentils on cornice, and fish scale shingle siding under the sill; side elevation projection has rectangular "bay window" w/ shed roof.		26. LOCAL CONTACT PERSON OR ORGANIZATION		
43. HISTORY AND SIGNIFICANCE		27. OTHER SURVEYS IN WHICH INCLUDED		
44. DESCRIPTION OF ENVIRONMENT AND OUTBUILDINGS In residential neighborhood of primarily ca1885-1920 buildings.		28. NO. OF STORIES 2½		
45. SOURCES OF INFORMATION BP# 6704, 4/16/99; site		29. BASEMENT? YES (X) NO ()		
RETURN THIS FORM WHEN COMPLETED TO: OFFICE OF HISTORIC PRESERVATION P.O. BOX 176 JEFFERSON CITY, MISSOURI 65102		30. FOUNDATION MATERIAL		
IF ADDITIONAL SPACE IS NEEDED, ATTACH SEPARATE SHEET(S) TO THIS CARD		31. WALL CONSTRUCTION Frame		
		32. ROOF TYPE AND MATERIAL Hip & Gable/Comp. Shingle		
		33. NO. OF BAYS FRONT 5 SIDE		
		34. WALL TREATMENT Clapboard		
		35. PLAN SHAPE Irregular		
		36. CHANGES (EXPLAIN IN NO. 42) ADDITION () ALTERED () MOVED ()		
		37. CONDITION INTERIOR _____ EXTERIOR Good		
		38. PRESERVATION UNDERWAY? YES () NO (X)		
		39. ENDANGERED? BY WHAT? YES () NO (X)		
		40. VISIBLE FROM PUBLIC ROAD? YES (X) NO ()		
		41. DISTANCE FROM AND FRONTAGE ON ROAD		
		46. PREPARED BY Mary Jo Winder		
		47. ORGANIZATION City of St. Joseph		
		48. DATE 2/88		
		49. REVISION DATE(S)		

Building permit records indicate construction in 1899 for applicant, B. Bond. It has a high degree of architectural integrity and is significant as a representation of turn of the century Colonial Revival/Queen Anne residential property type.

