

BNAS002-001

MISSOURI OFFICE OF HISTORIC PRESERVATION

ARCHITECTURAL/HISTORIC INVENTORY SURVEY FORM

1. NO. 20	4. PRESENT LOCAL NAME(S) OR DESIGNATION(S)		1. NO.
2. COUNTY Buchanan	5. OTHER NAME(S)		2. COUNTY
3. LOCATION OF NEGATIVES			4. PRESENT LOCAL NAME(S) OR DESIGNATION(S)
6. SPECIFIC LEGAL LOCATION TOWNSHIP _____ RANGE _____ SECTION _____ IF CITY OR TOWN, STREET ADDRESS 613-615 N. 9th street	16. THEMATIC CATEGORY architecture	28. NO. OF STORIES 2	5. OTHER NAME(S)
7. CITY OR TOWN IF RURAL, VICINITY St. Joseph	17. DATE(S) OR PERIOD ca. 1885/1910	29. BASEMENT? YES () full NO ()	6. TOWNSHIP
8. DESCRIPTION OF LOCATION lot 6 block 2 Ghio's addn.	18. STYLE OR DESIGN 50 51 Italianate/Neo-Classical	30. FOUNDATION MATERIAL brick	RANGE
	19. ARCHITECT OR ENGINEER	31. WALL CONSTRUCTION frame	SECTION
	20. CONTRACTOR OR BUILDER 20	32. ROOF TYPE AND MATERIAL hip	
	21. ORIGINAL USE, IF APPARENT duplex 51	33. NO. OF BAYS FRONT SIDE	
	22. PRESENT USE same Fu	34. WALL TREATMENT modern siding 64	
	23. OWNERSHIP PUBLIC () PRIVATE ()	35. PLAN SHAPE rectangle	
9. COORDINATES UTM LAT LONG	24. OWNER'S NAME AND ADDRESS IF KNOWN Bessie Miller 3321 Mitchel 64507	36. CHANGES (EXPLAIN IN NO. 42) ADDITION () ALTERED () MOVED ()	
10. SITE () STRUCTURE () BUILDING () OBJECT ()	25. OPEN TO PUBLIC? YES () NO ()	37. CONDITION INTERIOR EXTERIOR	
11. ON NATIONAL REGISTER? YES () NO ()	26. LOCAL CONTACT PERSON OR ORGANIZATION	38. PRESERVATION UNDERWAY? YES () NO ()	
12. IS IT ELIGIBLE? YES () NO ()	27. OTHER SURVEYS IN WHICH INCLUDED	39. ENDANGERED? BY WHAT? YES () NO ()	
13. PART OF ESTAB. HIST. DISTRICT? YES () NO ()		40. VISIBLE FROM PUBLIC ROAD? YES () NO ()	
14. DISTRICT POTENTIAL? YES () NO ()		41. DISTANCE FROM AND FRONTAGE ON ROAD	
15. NAME OF ESTABLISHED DISTRICT			
42. FURTHER DESCRIPTION OF IMPORTANT FEATURES see addn. sheet		PHOTO MUST BE PROVIDED	
43. HISTORY AND SIGNIFICANCE see addn. sheet			
44. DESCRIPTION OF ENVIRONMENT AND OUTBUILDINGS			
45. SOURCES OF INFORMATION		46. PREPARED BY David Denman	
RETURN THIS FORM WHEN COMPLETED TO: OFFICE OF HISTORIC PRESERVATION P.O. BOX 176 JEFFERSON CITY, MISSOURI 65102 PH. 314-751-4096		47. ORGANIZATION Landmarks Com.	
IF ADDITIONAL SPACE IS NEEDED, ATTACH SEPARATE SHEET(S) TO THIS FORM		48. DATE 3/87 49. REVISION DATE(S)	

20. 613-615 N. 9th street. Two story ca. 1885 frame duplex built in two major stages. The first story is Italianate with mirror image units and two polygonal bays with paneling beneath the window bays. Unit entry to either side at recessed cutout building corners. In 1910 the second story was added with hip roof and paired second story window bays over a full porch with gables over the unit porch entry points. Supported on round wood columns with Tuscan capitals.





BNA500 2-002

MISSOURI OFFICE OF HISTORIC PRESERVATION

ARCHITECTURAL/HISTORIC INVENTORY SURVEY FORM

1. NO. <div style="border: 1px solid black; padding: 2px; text-align: center;">19</div>		4. PRESENT LOCAL NAME(S) OR DESIGNATION(S) <div style="border: 1px solid black; height: 30px;"></div>		1. NO.	
2. COUNTY <div style="border: 1px solid black; padding: 2px;">Buchanan</div>		5. OTHER NAME(S) <div style="border: 1px solid black; height: 30px;"></div>			2. COUNTY
3. LOCATION OF NEGATIVES <div style="border: 1px solid black; height: 30px;"></div>		16. THEMATIC CATEGORY <div style="border: 1px solid black; padding: 2px;">architecture</div>			
9. SPECIFIC LEGAL LOCATION TOWNSHIP _____ RANGE _____ SECTION _____ IF CITY OR TOWN, STREET ADDRESS <div style="border: 1px solid black; padding: 2px;">617-619 N. 9th street</div>		17. DATE(S) OR PERIOD <div style="border: 1px solid black; padding: 2px;">ca. 1885</div>		6. OTHER NAME(S)	
7. CITY OR TOWN IF RURAL, VICINITY <div style="border: 1px solid black; padding: 2px;">St. Joseph</div>		18. STYLE OR DESIGN <div style="border: 1px solid black; padding: 2px;">Italianate 42 51</div>			7. TOWNSHIP
8. DESCRIPTION OF LOCATION <div style="border: 1px solid black; padding: 2px;">part lot 5 block 2 Ghio's addn.</div>		19. ARCHITECT OR ENGINEER <div style="border: 1px solid black; height: 30px;"></div>			
10. COORDINATES UTM LAT _____ LONG _____		20. CONTRACTOR OR BUILDER <div style="border: 1px solid black; height: 30px;"></div>		SECTION	
11. ON NATIONAL REGISTER? YES () NO (X)		21. ORIGINAL USE, IF APPARENT <div style="border: 1px solid black; padding: 2px;">duplex 30</div>			
12. IS IT ELIGIBLE? YES (X) NO ()		22. PRESENT USE <div style="border: 1px solid black; padding: 2px;">apartments</div>			
13. PART OF ESTAB. HIST. DISTRICT? YES () NO (X)		23. OWNERSHIP PUBLIC () PRIVATE ()		8. PRESENT LOCAL NAME(S) OR DESIGNATION(S)	
14. DISTRICT POTENTIAL? YES (X) NO ()		24. OWNER'S NAME AND ADDRESS IF KNOWN <div style="border: 1px solid black; padding: 2px;">Floyd Bales</div>			
15. NAME OF ESTABLISHED DISTRICT <div style="border: 1px solid black; height: 30px;"></div>		25. OPEN TO PUBLIC? YES () NO ()			
42. FURTHER DESCRIPTION OF IMPORTANT FEATURES <div style="border: 1px solid black; padding: 2px;">see addn. sheet</div>				PHOTO MUST BE PROVIDED	
43. HISTORY AND SIGNIFICANCE <div style="border: 1px solid black; padding: 2px;">see addn sheet</div>					
44. DESCRIPTION OF ENVIRONMENT AND OUTBUILDINGS <div style="border: 1px solid black; height: 30px;"></div>					
45. SOURCES OF INFORMATION <div style="border: 1px solid black; padding: 2px;">building permits checked; City D.-1885-1890</div>				46. PREPARED BY <div style="border: 1px solid black; padding: 2px;">David Denman</div>	
RETURN THIS FORM WHEN COMPLETED TO: OFFICE OF HISTORIC PRESERVATION P.O. BOX 176 JEFFERSON CITY, MISSOURI 65102 PH. 314-751-4096				47. ORGANIZATION <div style="border: 1px solid black; padding: 2px;">Landmarks Com.</div>	
IF ADDITIONAL SPACE IS NEEDED, ATTACH SEPARATE SHEET(S) TO THIS FORM				48. DATE <div style="border: 1px solid black; padding: 2px;">3/87</div>	
49. REVISION DATE(S)				<div style="border: 1px solid black; height: 30px;"></div>	

19. 617-619 N. 9th street. Two story duplex built ca. 1885 by Nisen Stone, owner of the St. Joseph Steam Laundry. This brick Italianate duplex is built in mirror image to the dwelling Nisen built adjacent to the south. Mirror image units. Rectangle shape with missing metal cornice and corbeled brickwork beneath where the metal cornice once was. Sawtooth stringcoursing at first and second story level meets with the labeled segmental projected lintels with cementitious keystone with incised decoration and lozenge patterned labels. Symmetrical three bay facade with slightly projected pavillion. Entry has double leaf doors with broad two light transom.





BNA5002-003


MISSOURI OFFICE OF HISTORIC PRESERVATION

ARCHITECTURAL/HISTORIC INVENTORY SURVEY FORM

1. NO. <u>18</u> 2. COUNTY <u>Buchanan</u> 3. LOCATION OF NEGATIVES _____		4. PRESENT LOCAL NAME(S) OR DESIGNATION(S) _____ 5. OTHER NAME(S) _____		1. NO.
6. SPECIFIC LEGAL LOCATION TOWNSHIP _____ RANGE _____ SECTION _____ IF CITY OR TOWN, STREET ADDRESS <u>621 N. 9th street</u> 7. CITY OR TOWN IF RURAL, VICINITY <u>St. Joseph</u> 8. DESCRIPTION OF LOCATION <u>pt. lot 4 block 2 Ghio's addn.</u>		16. THEMATIC CATEGORY <u>architecture</u> 17. DATE(S) OR PERIOD <u>ca. 1885</u> 18. STYLE OR DESIGN <u>Italianate</u> 40 19 19. ARCHITECT OR ENGINEER _____ 20. CONTRACTOR OR BUILDER <u>30</u> 21. ORIGINAL USE, IF APPARENT <u>residence</u> 22. PRESENT USE <u>same</u> 23. OWNERSHIP PUBLIC () PRIVATE () 24. OWNER'S NAME AND ADDRESS IF KNOWN <u>Mary Bates</u> 25. OPEN TO PUBLIC? YES () NO () 26. LOCAL CONTACT PERSON OR ORGANIZATION _____ 27. OTHER SURVEYS IN WHICH INCLUDED _____		2. COUNTY
9. COORDINATES UTM LAT _____ LONG _____ 10. SITE () STRUCTURE () BUILDING (X) OBJECT () 11. ON NATIONAL REGISTER? YES () NO (X) 12. IS IT ELIGIBLE? YES (X) NO () 13. PART OF ESTAB. HIST. DISTRICT? YES () NO (X) 14. DISTRICT POTENTIAL? YES (X) NO () 15. NAME OF ESTABLISHED DISTRICT _____		28. NO. OF STORIES <u>2</u> 29. BASEMENT? YES () NO () <u>full</u> 30. FOUNDATION MATERIAL <u>brick</u> 31. WALL CONSTRUCTION <u>brick</u> 32. ROOF TYPE AND MATERIAL <u>flat PR</u> 33. NO. OF BAYS FRONT SIDE 34. WALL TREATMENT _____ 35. PLAN SHAPE <u>rectangle</u> 36. CHANGES (EXPLAIN IN NO. 42) ADDITION () ALTERED () MOVED () 37. CONDITION INTERIOR _____ EXTERIOR _____ 38. PRESERVATION UNDERWAY? YES () NO () 39. ENDANGERED? BY WHAT? YES () NO () 40. VISIBLE FROM PUBLIC ROAD? YES () NO () 41. DISTANCE FROM AND FRONTAGE ON ROAD _____		4. PRESENT LOCAL NAME(S) OR DESIGNATION(S)
42. FURTHER DESCRIPTION OF IMPORTANT FEATURES <u>see addn. sheet</u>		<div style="border: 2px solid black; padding: 20px; text-align: center;"> PHOTO MUST BE PROVIDED </div>		5. OTHER NAME(S)
43. HISTORY AND SIGNIFICANCE <u>see addn. sheet</u>		44. DESCRIPTION OF ENVIRONMENT AND OUTBUILDINGS _____		6. TOWNSHIP
45. SOURCES OF INFORMATION _____		46. PREPARED BY <u>David Denman</u> 47. ORGANIZATION <u>Landmarks Com.</u> 48. DATE <u>3/87</u> 49. REVISION DATE(S) _____		RANGE
RETURN THIS FORM WHEN COMPLETED TO: OFFICE OF HISTORIC PRESERVATION P.O. BOX 176 JEFFERSON CITY, MISSOURI 65102 PH. 314-751-4096		SECTION		SECTION

IF ADDITIONAL SPACE IS NEEDED, ATTACH SEPARATE SHEET(S) TO THIS FORM

18. 621 N. 9th street. Two story dwelling built ca. 1885 by Nisen Stone, owner of the St. Joseph Steam Laundry. This brick Italianate dwelling is built in mirror image to the duplex Nisen built adjacent to the south. Rectangle shape with missing metal cornice and corbeled brickwork beneath where the metal cornice once was. Sawtooth stringcoursing at first and second story level meets with the labeled segmental projected lintels with cementitious keystone -with incised decoration and lozenge patterned labels. Symmetrical three bay facade with slightly projected pavillion. Entry has sidelights and broad two light transom.





BNA 5002004

MISSOURI OFFICE OF HISTORIC PRESERVATION

ARCHITECTURAL/HISTORIC INVENTORY SURVEY FORM

1. NO. 17		4. PRESENT LOCAL NAME(S) OR DESIGNATION(S)		1. NO	
2. COUNTY Buchanan		5. OTHER NAME(S)			2. COUNTY
3. LOCATION OF NEGATIVES					
6. SPECIFIC LEGAL LOCATION TOWNSHIP _____ RANGE _____ SECTION _____ IF CITY OR TOWN, STREET ADDRESS 623-625 N. 9th street		16. THEMATIC CATEGORY architecture		4. PRESENT LOCAL NAME(S) OR DESIGNATION(S)	
7. CITY OR TOWN IF RURAL, VICINITY St. Joseph		17. DATE(S) OR PERIOD ca. 1885			
8. DESCRIPTION OF LOCATION lot 3 block 2 Ghio's addn.		18. STYLE OR DESIGN Italianate 40 51		5. OTHER NAME(S)	
		19. ARCHITECT OR ENGINEER			
9. COORDINATES UTM LAT _____ LONG _____		20. CONTRACTOR OR BUILDER 30		6. TOWNSHIP	
		21. ORIGINAL USE, IF APPARENT residence 018			
10. SITE () STRUCTURE () BUILDING <input checked="" type="checkbox"/> OBJECT ()		22. PRESENT USE same/apartments		RANGE	
		23. OWNERSHIP PUBLIC () PRIVATE ()			
11. ON NATIONAL REGISTER? YES () NO (<input checked="" type="checkbox"/>)		24. OWNER'S NAME AND ADDRESS IF KNOWN Wanda Bundy 627 N. 9th st. 64501		SECTION	
12. IS IT ELIGIBLE? YES (<input checked="" type="checkbox"/>) NO ()		25. OPEN TO PUBLIC? YES () NO ()			
13. PART OF ESTAB. HIST. DISTRICT? YES () NO ()		26. LOCAL CONTACT PERSON OR ORGANIZATION		4. PRESENT LOCAL NAME(S) OR DESIGNATION(S)	
14. DISTRICT POTENTIAL? YES () NO ()		27. OTHER SURVEYS IN WHICH INCLUDED			
15. NAME OF ESTABLISHED DISTRICT		28. NO. OF STORIES		5. OTHER NAME(S)	
		29. BASEMENT? YES () NO ()			
42. FURTHER DESCRIPTION OF IMPORTANT FEATURES see addn. sheet		30. FOUNDATION MATERIAL brick		6. TOWNSHIP	
		31. WALL CONSTRUCTION brick			
		32. ROOF TYPE AND MATERIAL truncated hip DR		RANGE	
		33. NO. OF BAYS FRONT SIDE			
		34. WALL TREATMENT 30		SECTION	
		35. PLAN SHAPE rectangle			
		36. CHANGES (EXPLAIN IN NO. 42) ADDITION () ALTERED () MOVED ()		4. PRESENT LOCAL NAME(S) OR DESIGNATION(S)	
		37. CONDITION INTERIOR EXTERIOR			
		38. PRESERVATION UNDERWAY? YES () NO ()		5. OTHER NAME(S)	
		39. ENDANGERED? BY WHAT? YES () NO ()			
		40. VISIBLE FROM PUBLIC ROAD? YES () NO ()		6. TOWNSHIP	
		41. DISTANCE FROM AND FRONTAGE ON ROAD			
43. HISTORY AND SIGNIFICANCE see addn. sheet		<div style="border: 2px solid black; padding: 20px; width: 100%;"> PHOTO MUST BE PROVIDED </div>		RANGE	
					SECTION
44. DESCRIPTION OF ENVIRONMENT AND OUTBUILDINGS		46. PREPARED BY David Denman		SECTION	
45. SOURCES OF INFORMATION building permits checked: City D. 1885-1890		47. ORGANIZATION Landmarks Com			
RETURN THIS FORM WHEN COMPLETED TO: OFFICE OF HISTORIC PRESERVATION P.O. BOX 176 JEFFERSON CITY, MISSOURI 65102 PH. 314-751-4096		48. DATE 3/87		49. REVISION DATE(S)	
IF ADDITIONAL SPACE IS NEEDED, ATTACH SEPARATE SHEET(S) TO THIS FORM					

BNA5002-004

17. 623-625 N. 9th street. Single story brick duplex in the Italianate style built ca. 1885. Truncated hip roof with broad bracketed eaves and moulded frieze. Mirror image units with projected polygonal bays flanking the two unit entries. Segmental arched door openings and half round arched window openings on the bays. Cementitious keystones. Original porch missing.





BNA5002-005

MISSOURI OFFICE OF HISTORIC PRESERVATION

ARCHITECTURAL/HISTORIC INVENTORY SURVEY FORM

1. NO. 16		4. PRESENT LOCAL NAME(S) OR DESIGNATION(S)		1. NO.	
2. COUNTY Buchanan		5. OTHER NAME(S)			2. COUNTY
3. LOCATION OF NEGATIVES					
6. SPECIFIC LEGAL LOCATION TOWNSHIP _____ RANGE _____ SECTION _____ IF CITY OR TOWN, STREET ADDRESS 631 N. 9th street		16. THEMATIC CATEGORY architecture		2. COUNTY	
7. CITY OR TOWN IF RURAL, VICINITY St. Joseph		17. DATE(S) OR PERIOD 1951			4. PRESENT LOCAL NAME(S)
8. DESCRIPTION OF LOCATION lot 2 Ghio's addn. block 2		18. STYLE OR DESIGN		4. PRESENT LOCAL NAME(S)	
9. COORDINATES UTM LAT _____ LONG _____		19. ARCHITECT OR ENGINEER			4. PRESENT LOCAL NAME(S)
10. SITE () STRUCTURE () BUILDING (X) OBJECT ()		20. CONTRACTOR OR BUILDER		4. PRESENT LOCAL NAME(S)	
11. ON NATIONAL REGISTER? YES () NO (X)		21. ORIGINAL USE, IF APPARENT			4. PRESENT LOCAL NAME(S)
12. IS IT ELIGIBLE? YES () NO (X)		22. PRESENT USE		4. PRESENT LOCAL NAME(S)	
13. PART OF ESTAB. HIST. DISTRICT? YES () NO (X)		23. OWNERSHIP PUBLIC () PRIVATE ()			4. PRESENT LOCAL NAME(S)
14. DISTRICT POTENTIAL? YES (X) NO ()		24. OWNER'S NAME AND ADDRESS IF KNOWN		4. PRESENT LOCAL NAME(S)	
15. NAME OF ESTABLISHED DISTRICT		25. OPEN TO PUBLIC? YES () NO ()			4. PRESENT LOCAL NAME(S)
42. FURTHER DESCRIPTION OF IMPORTANT FEATURES		26. LOCAL CONTACT PERSON OR ORGANIZATION		4. PRESENT LOCAL NAME(S)	
43. HISTORY AND SIGNIFICANCE		27. OTHER SURVEYS IN WHICH INCLUDED			4. PRESENT LOCAL NAME(S)
44. DESCRIPTION OF ENVIRONMENT AND OUTBUILDINGS		PHOTO MUST BE PROVIDED		4. PRESENT LOCAL NAME(S)	
45. SOURCES OF INFORMATION		46. PREPARED BY David Denman			4. PRESENT LOCAL NAME(S)
46. PREPARED BY		47. ORGANIZATION Landmarks Com		4. PRESENT LOCAL NAME(S)	
47. ORGANIZATION		48. DATE 49. REVISION DATE(S) 3/87			4. PRESENT LOCAL NAME(S)
48. DATE 49. REVISION DATE(S)		RETURN THIS FORM WHEN COMPLETED TO: OFFICE OF HISTORIC PRESERVATION P.O. BOX 176 JEFFERSON CITY, MISSOURI 65102 PH. 314-751-4096		4. PRESENT LOCAL NAME(S)	
49. REVISION DATE(S)		IF ADDITIONAL SPACE IS NEEDED, ATTACH SEPARATE SHEET(S) TO THIS FORM			4. PRESENT LOCAL NAME(S)

MISSOURI OFFICE OF HISTORIC PRESERVATION

ARCHITECTURAL/HISTORIC INVENTORY SURVEY FORM

BNA5002-006

1. NO. 1 <i>Phase 1</i>		4. PRESENT LOCAL NAME(S) OR DESIGNATION(S)		1. NO.	
2. COUNTY Buchanan		5. OTHER NAME(S)			2. COUNTY
3. LOCATION OF NEGATIVES					
6. SPECIFIC LEGAL LOCATION TOWNSHIP _____ RANGE _____ SECTION _____ IF CITY OR TOWN, STREET ADDRESS 644-646 N. 9th street		16. THEMATIC CATEGORY architecture		4. PRESENT LOCAL NAME(S) OR DESIGNATION(S)	
7. CITY OR TOWN IF RURAL, VICINITY St. Joseph		17. DATE(S) OR PERIOD ca. 1890			
8. DESCRIPTION OF LOCATION pt. lot 1 block 1 Ghio's addn.		18. STYLE OR DESIGN Queen Anne <i>49</i>		6. TOWNSHIP	
		19. ARCHITECT OR ENGINEER			
		20. CONTRACTOR OR BUILDER <i>30</i>		RANGE	
		21. ORIGINAL USE, IF APPARENT residence			
9. COORDINATES UTM LAT _____ LONG _____		22. PRESENT USE apartments		SECTION	
10. SITE () STRUCTURE () BUILDING (X) OBJECT ()		23. OWNERSHIP PUBLIC () PRIVATE ()			
11. ON NATIONAL REGISTER? YES () NO (X)		24. OWNER'S NAME AND ADDRESS IF KNOWN Andrew DeShon		OTHER NAME(S)	
12. IS IT ELIGIBLE? YES (X) NO ()		25. OPEN TO PUBLIC? YES () NO ()			
13. PART OF ESTAB. HIST. DISTRICT? YES () NO (X)		26. LOCAL CONTACT PERSON OR ORGANIZATION		PHOTO MUST BE PROVIDED	
14. DISTRICT POTENTIAL? YES () NO (X)		27. OTHER SURVEYS IN WHICH INCLUDED			
15. NAME OF ESTABLISHED DISTRICT		28. NO. OF STORIES 2		REVISION DATE(S)	
42. FURTHER DESCRIPTION OF IMPORTANT FEATURES see addn. sheet		29. BASEMENT? YES () NO () yes			
43. HISTORY AND SIGNIFICANCE see addn. sheet		30. FOUNDATION MATERIAL unknown		DATE	
		31. WALL CONSTRUCTION brick covered with modern stucco			
		32. ROOF TYPE AND MATERIAL hip		DATE	
		33. NO. OF BAYS FRONT SIDE			
44. DESCRIPTION OF ENVIRONMENT AND OUTBUILDINGS		34. WALL TREATMENT modern stucco		DATE	
		35. PLAN SHAPE rectangle			
		36. CHANGES (EXPLAIN IN NO. 42) ADDITION () ALTERED () MOVED ()		DATE	
		37. CONDITION INTERIOR EXTERIOR			
45. SOURCES OF INFORMATION Sanborn Ins. maps 1886-1952. Building permits		38. PRESERVATION UNDERWAY? YES () NO ()		DATE	
		39. ENDANGERED? BY WHAT? YES () NO ()			
		40. VISIBLE FROM PUBLIC ROAD? YES () NO ()		DATE	
		41. DISTANCE FROM AND FRONTAGE ON ROAD			
46. PREPARED BY David Denman		47. ORGANIZATION Landmarks Commission		DATE	
48. DATE 3/87		49. REVISION DATE(S)			

RETURN THIS FORM WHEN COMPLETED TO: OFFICE OF HISTORIC PRESERVATION
P.O. BOX 176
JEFFERSON CITY, MISSOURI 65102
PH. 314-751-4096

IF ADDITIONAL SPACE IS NEEDED, ATTACH SEPARATE SHEET(S) TO THIS FORM

BNAS002-0010

1. 644-646 N. 9th street. Two story stucco covered brick duplex built ca. 1890. Symmetrical six facade bays at either story with two story porch dominating the facade with square wood columns on brick piers and square spindled balustrades.





MISSOURI OFFICE OF HISTORIC PRESERVATION

ARCHITECTURAL/HISTORIC INVENTORY SURVEY FORM

1. NO. M 2 Phase 1 2. COUNTY Buchanan 3. LOCATION OF NEGATIVES		4. PRESENT LOCAL NAME(S) OR DESIGNATION(S) 5. OTHER NAME(S)		1. NO.		
6. SPECIFIC LEGAL LOCATION TOWNSHIP _____ RANGE _____ SECTION _____ IF CITY OR TOWN, STREET ADDRESS St. Joseph 7. CITY OR TOWN IF RURAL, VICINITY 700-702 N. 9th street 8. DESCRIPTION OF LOCATION		16. THEMATIC CATEGORY architecture 17. DATE(S) OR PERIOD ca. 1885 18. STYLE OR DESIGN Italianate 40 49 19. ARCHITECT OR ENGINEER 20. CONTRACTOR OR BUILDER 21. ORIGINAL USE, IF APPARENT residence OIA 22. PRESENT USE apartments MS 23. OWNERSHIP PUBLIC () PRIVATE () 24. OWNER'S NAME AND ADDRESS IF KNOWN Andrew DeShon 25. OPEN TO PUBLIC? YES () NO () 26. LOCAL CONTACT PERSON OR ORGANIZATION 27. OTHER SURVEYS IN WHICH INCLUDED		28. NO. OF STORIES 2 29. BASEMENT? YES () NO () yes 30. FOUNDATION MATERIAL stone? 31. WALL CONSTRUCTION brick 32. ROOF TYPE AND MATERIAL truncated hip 33. NO. OF BAYS FRONT SIDE 34. WALL TREATMENT brick 35. PLAN SHAPE rectangle 36. CHANGES (EXPLAIN IN NO. 42) ADDITION () ALTERED () MOVED () 37. CONDITION INTERIOR EXTERIOR 38. PRESERVATION UNDERWAY? YES () NO () 39. ENDANGERED? BY WHAT? YES () NO () 40. VISIBLE FROM PUBLIC ROAD? YES () NO () 41. DISTANCE FROM AND FRONTAGE ON ROAD		2. COUNTY
9. COORDINATES UTM LAT _____ LONG _____ 10. SITE () STRUCTURE () BUILDING (X) OBJECT () 11. ON NATIONAL REGISTER? YES () NO (X) 12. IS IT ELIGIBLE? YES () NO (X) 13. PART OF ESTAB. HIST. DISTRICT? YES () NO (X) 14. DISTRICT POTENTIAL? YES () NO (X) 15. NAME OF ESTABLISHED DISTRICT		42. FURTHER DESCRIPTION OF IMPORTANT FEATURES see addn. sheet		PHOTO MUST BE PROVIDED		4. PRESENT LOCAL NAME(S) OR DESIGNATION(S)
43. HISTORY AND SIGNIFICANCE see addn. sheet		44. DESCRIPTION OF ENVIRONMENT AND OUTBUILDINGS		5. OTHER NAME(S)		
45. SOURCES OF INFORMATION building permit records. Sanborn Insurance maps 1886-1952		46. PREPARED BY David Denman 47. ORGANIZATION Landmarks commission 48. DATE 4/8/87 49. REVISION DATE(S)		6. TOWNSHIP		
RETURN THIS FORM WHEN COMPLETED TO: OFFICE OF HISTORIC PRESERVATION P.O. BOX 176 JEFFERSON CITY, MISSOURI 65102 PH. 314-751-4096		IF ADDITIONAL SPACE IS NEEDED, ATTACH SEPARATE SHEET(S) TO THIS FORM		RANGE		

BNAS002-007

BNAS002-007

2. 700-702 N. 9th street. Two story Italianate brick dwelling built ca. 1885. Low truncated hip roof with corbeled brick cornice. Segmental shaped lintels with cementitious keystones with incised decoration. Original porch removed. Modern porch and modern stucco covering.





BNAS002-006

MISSOURI OFFICE OF HISTORIC PRESERVATION

ARCHITECTURAL/HISTORIC INVENTORY SURVEY FORM

1. NO. 15 2. COUNTY Buchanan 3. LOCATION OF NEGATIVES	4. PRESENT LOCAL NAME(S) OR DESIGNATION(S) 5. OTHER NAME(S)	1. NO.	
6. SPECIFIC LEGAL LOCATION TOWNSHIP _____ RANGE _____ SECTION _____ IF CITY OR TOWN, STREET ADDRESS 701-703 N. 9th street 7. CITY OR TOWN IF RURAL, VICINITY St. Joseph 8. DESCRIPTION OF LOCATION	16. THEMATIC CATEGORY architecture 17. DATE(S) OR PERIOD ca. 1920 18. STYLE OR DESIGN ca 19. ARCHITECT OR ENGINEER 20. CONTRACTOR OR BUILDER 21. ORIGINAL USE, IF APPARENT duplex 22. PRESENT USE apartments <i>MS</i> 23. OWNERSHIP PUBLIC () PRIVATE () 24. OWNER'S NAME AND ADDRESS IF KNOWN Joan Leeper 4105 E. Havarill Dr. 64506 25. OPEN TO PUBLIC? YES () NO () 26. LOCAL CONTACT PERSON OR ORGANIZATION 27. OTHER SURVEYS IN WHICH INCLUDED	28. NO. OF STORIES 2 29. BASEMENT? YES () NO () full 30. FOUNDATION MATERIAL concrete 31. WALL CONSTRUCTION brick 32. ROOF TYPE AND MATERIAL flat PR 33. NO. OF BAYS FRONT SIDE 34. WALL TREATMENT 30 35. PLAN SHAPE rectangle 36. CHANGES ADDITION () ALTERED () MOVED () (EXPLAIN IN NO. 42) 37. CONDITION INTERIOR EXTERIOR 38. PRESERVATION UNDERWAY? YES () NO () 39. ENDANGERED? BY WHAT? YES () NO () 40. VISIBLE FROM PUBLIC ROAD? YES () NO () 41. DISTANCE FROM AND FRONTAGE ON ROAD	2. COUNTY
9. COORDINATES UTM LAT LONG 10. SITE () STRUCTURE () BUILDING (X) OBJECT () 11. ON NATIONAL REGISTER? YES () NO (X) 12. IS IT ELIGIBLE? YES () NO (X) 13. PART OF ESTAB. HIST. DISTRICT? YES () NO (X) 14. DISTRICT POTENTIAL? YES (X) NO () 15. NAME OF ESTABLISHED DISTRICT	42. FURTHER DESCRIPTION OF IMPORTANT FEATURES see addn. sheet		4. PRESENT LOCAL NAME(S) OR DESIGNATION(S)
43. HISTORY AND SIGNIFICANCE see addn. sheet		OTHER NAME(S)	
44. DESCRIPTION OF ENVIRONMENT AND OUTBUILDINGS		6. TOWNSHIP	
45. SOURCES OF INFORMATION		RANGE	
RETURN THIS FORM WHEN COMPLETED TO: OFFICE OF HISTORIC PRESERVATION P.O. BOX 176 JEFFERSON CITY, MISSOURI 65102 PH. 314-751-4096 IF ADDITIONAL SPACE IS NEEDED, ATTACH SEPARATE SHEET(S) TO THIS FORM		SECTION	
46. PREPARED BY David Denman 47. ORGANIZATION Landmarks Com. 48. DATE 3/87		49. REVISION DATE(S)	

BNAS002-006

15. 701-703 N. 9th street. Two story duplex built ca. 1920. Flat roof and rectangle building plan. Full two story porch with round wood columns with Tuscan capitals.





BNAS002-009

MISSOURI OFFICE OF HISTORIC PRESERVATION

ARCHITECTURAL/HISTORIC INVENTORY SURVEY FORM

1. NO. 14		4. PRESENT LOCAL NAME(S) OR DESIGNATION(S)		1. NO.
2. COUNTY Buchanan		5. OTHER NAME(S)		
3. LOCATION OF NEGATIVES				
6. SPECIFIC LEGAL LOCATION TOWNSHIP _____ RANGE _____ SECTION _____ IF CITY OR TOWN, STREET ADDRESS 705 N. 9th street		16. THEMATIC CATEGORY architecture		2. COUNTY
7. CITY OR TOWN IF RURAL, VICINITY St. Joseph		17. DATE(S) OR PERIOD ca. 1925		
8. DESCRIPTION OF LOCATION		18. STYLE OR DESIGN bungalow 22		
		19. ARCHITECT OR ENGINEER		4. PRESENT LOCAL NAME(S) OR DESIGNATION(S)
		20. CONTRACTOR OR BUILDER		
		21. ORIGINAL USE, IF APPARENT dwelling Full Av		
		22. PRESENT USE same		6. TOWNSHIP
		23. OWNERSHIP PUBLIC () PRIVATE ()		
		24. OWNER'S NAME AND ADDRESS IF KNOWN Harold Rasco		
9. COORDINATES UTM LAT _____ LONG _____		25. OPEN TO PUBLIC? YES () NO ()		8. RANGE
10. SITE () BUILDING (X) STRUCTURE () OBJECT ()		26. LOCAL CONTACT PERSON OR ORGANIZATION		
11. ON NATIONAL REGISTER? YES () NO (X)		27. OTHER SURVEYS IN WHICH INCLUDED		
12. IS IT ELIGIBLE? YES () NO (X)				SECTION
13. PART OF ESTAB. HIST. DISTRICT? YES () NO (X)				
14. DISTRICT POTENTIAL? YES (X) NO ()				
15. NAME OF ESTABLISHED DISTRICT				
42. FURTHER DESCRIPTION OF IMPORTANT FEATURES see addn. sheet		<div style="border: 2px solid black; padding: 20px; width: 100%;"> PHOTO MUST BE PROVIDED </div>		
43. HISTORY AND SIGNIFICANCE see addn. sheet				
44. DESCRIPTION OF ENVIRONMENT AND OUTBUILDINGS				
45. SOURCES OF INFORMATION		46. PREPARED BY David Denman		
		47. ORGANIZATION Landmarks Com/		
RETURN THIS FORM WHEN COMPLETED TO: OFFICE OF HISTORIC PRESERVATION P.O. BOX 176 JEFFERSON CITY, MISSOURI 65102 PH. 314-751-4096		48. DATE 3/87 49. REVISION DATE(S)		

IF ADDITIONAL SPACE IS NEEDED, ATTACH SEPARATE SHEET(S) TO THIS FORM

14. 705 N. 9th street. Single story frame bungalow built ca. 1925. Rectangle shape with street facing gable and full gable porch which is supported on round wood columns and brick piers. Modern siding.





BNA5002-010

MISSOURI OFFICE OF HISTORIC PRESERVATION

ARCHITECTURAL/HISTORIC INVENTORY SURVEY FORM

1. NO. 13		4. PRESENT LOCAL NAME(S) OR DESIGNATION(S)		1. NO.	
2. COUNTY Buchanan		5. OTHER NAME(S)			2. COUNTY
3. LOCATION OF NEGATIVES					
6. SPECIFIC LEGAL LOCATION TOWNSHIP _____ RANGE _____ SECTION _____ IF CITY OR TOWN, STREET ADDRESS 707 N. 9th street		16. THEMATIC CATEGORY architecture		28. NO. OF STORIES 2	
7. CITY OR TOWN IF RURAL, VICINITY St. Joseph		17. DATE(S) OR PERIOD ca. 1878			29. BASEMENT? YES () NO () full
8. DESCRIPTION OF LOCATION		18. STYLE OR DESIGN Italianate			
9. COORDINATES UTM LAT _____ LONG _____		19. ARCHITECT OR ENGINEER		31. WALL CONSTRUCTION brick	
		20. CONTRACTOR OR BUILDER 30 20			32. ROOF TYPE AND MATERIAL truncated hip
		21. ORIGINAL USE, IF APPARENT residence			
22. PRESENT USE same		34. WALL TREATMENT 30			
23. OWNERSHIP PUBLIC () PRIVATE ()			35. PLAN SHAPE irregular		
24. OWNER'S NAME AND ADDRESS IF KNOWN Charles White				36. CHANGES (EXPLAIN IN NO. 42) ADDITION () ALTERED () MOVED ()	
25. OPEN TO PUBLIC? YES () NO ()		37. CONDITION INTERIOR _____ EXTERIOR _____			
26. LOCAL CONTACT PERSON OR ORGANIZATION			38. PRESERVATION UNDERWAY? YES () NO ()		
27. OTHER SURVEYS IN WHICH INCLUDED				39. ENDANGERED? BY WHAT? YES () NO ()	
10. SITE () BUILDING (X) STRUCTURE () OBJECT ()		40. VISIBLE FROM PUBLIC ROAD? YES () NO ()			
11. ON NATIONAL REGISTER? YES () NO (X)			41. DISTANCE FROM AND FRONTAGE ON ROAD		
12. IS IT ELIGIBLE? YES () NO (X)					
13. PART OF ESTAB. HIST. DISTRICT? YES () NO (X)					
14. DISTRICT POTENTIAL? YES (X) NO ()		42. FURTHER DESCRIPTION OF IMPORTANT FEATURES see addn. sheet		<div style="border: 1px solid black; padding: 10px; text-align: center;"> PHOTO MUST BE PROVIDED </div>	
15. NAME OF ESTABLISHED DISTRICT		43. HISTORY AND SIGNIFICANCE see addn. sheet			
44. DESCRIPTION OF ENVIRONMENT AND OUTBUILDINGS		45. SOURCES OF INFORMATION			
RETURN THIS FORM WHEN COMPLETED TO: OFFICE OF HISTORIC PRESERVATION P.O. BOX 176 JEFFERSON CITY, MISSOURI 65102 PH. 314-751-4096		46. PREPARED BY David Denman		6. TOWNSHIP	
		47. ORGANIZATION Landmarks Com.			
		48. DATE 3-87 49. REVISION DATE(S)			

IF ADDITIONAL SPACE IS NEEDED, ATTACH SEPARATE SHEET(S) TO THIS FORM

BWASCO 2-010

13. 707 N. 9th street. Two story brick dwelling built ca. 1878 in the Italianate style. Truncated hip roof with broadly projected eaves and bracketed cornice. Irregular plan shape. Segmental projected labeled window openings with cementitious keystones. On the south elevation is a projected wing with a single story frame polygonal bay window at the first story. An original porch fills the reentrant angle. The porch has modern supports and only a few of the original post brackets. On the facade is a ca. 1910 porch with round wood columns and brick piers.





BNA5002-011

MISSOURI OFFICE OF HISTORIC PRESERVATION

ARCHITECTURAL/HISTORIC INVENTORY SURVEY FORM


1. NO. 12		4. PRESENT LOCAL NAME(S) OR DESIGNATION(S)		1. NO.
2. COUNTY Buchanan		5. OTHER NAME(S)		
3. LOCATION OF NEGATIVES				2. COUNTY
8. SPECIFIC LEGAL LOCATION TOWNSHIP _____ RANGE _____ SECTION _____ IF CITY OR TOWN, STREET ADDRESS 713 N. 9th street		16. THEMATIC CATEGORY architecture		
7. CITY OR TOWN IF RURAL, VICINITY St. Joseph		17. DATE(S) OR PERIOD ca. 1920		4. PRESENT LOCAL NAME(S) OR DESIGNATION(S)
8. DESCRIPTION OF LOCATION		18. STYLE OR DESIGN bungalow		
9. COORDINATES UTM LAT _____ LONG _____		19. ARCHITECT OR ENGINEER		5. OTHER NAME(S)
10. SITE () STRUCTURE () BUILDING (X) OBJECT ()		20. CONTRACTOR OR BUILDER		
11. ON NATIONAL REGISTER? YES () NO (X)		21. ORIGINAL USE, IF APPARENT residence		6. TOWNSHIP
12. IS IT ELIGIBLE? YES (X) NO ()		22. PRESENT USE same		
13. PART OF ESTAB. HIST. DISTRICT? YES () NO (X)		23. OWNERSHIP PUBLIC () PRIVATE ()		RANGE
14. DISTRICT POTENTIAL? YES (X) NO ()		24. OWNER'S NAME AND ADDRESS IF KNOWN Billy Glidewell c/o Robert Hepburn 5202 Mockingbird Lane 64506		
15. NAME OF ESTABLISHED DISTRICT		25. OPEN TO PUBLIC? YES () NO ()		SECTION
42. FURTHER DESCRIPTION OF IMPORTANT FEATURES see addn. sheet		26. LOCAL CONTACT PERSON OR ORGANIZATION		
43. HISTORY AND SIGNIFICANCE see addb, sheet		27. OTHER SURVEYS IN WHICH INCLUDED		48. DATE 49. REVISION DATE(S)
44. DESCRIPTION OF ENVIRONMENT AND OUTBUILDINGS		28. NO. OF STORIES 1 1/2		
45. SOURCES OF INFORMATION		29. BASEMENT? YES () NO () full		3/87
46. PREPARED BY David Denman		30. FOUNDATION MATERIAL concrete		
47. ORGANIZATION Landmarks Comm.		31. WALL CONSTRUCTION frame		
		32. ROOF TYPE AND MATERIAL gable		
		33. NO. OF BAYS FRONT SIDE		
		34. WALL TREATMENT modern siding		
		35. PLAN SHAPE rectangle		
		36. CHANGES (EXPLAIN IN NO. 42) ADDITION () ALTERED () MOVED ()		
		37. CONDITION INTERIOR EXTERIOR		
		38. PRESERVATION UNDERWAY? YES () NO ()		
		39. ENDANGERED? BY WHAT? YES () NO ()		
		40. VISIBLE FROM PUBLIC ROAD? YES () NO ()		
		41. DISTANCE FROM AND FRONTAGE ON ROAD		
		PHOTO MUST BE PROVIDED		

RETURN THIS FORM WHEN COMPLETED TO: OFFICE OF HISTORIC PRESERVATION
P.O. BOX 176
JEFFERSON CITY, MISSOURI 65102
PH. 314-751-4096

IF ADDITIONAL SPACE IS NEEDED, ATTACH SEPARATE SHEET(S) TO THIS FORM

BNAS002-011

12. 713 N. 9th street. One and one half story frame bungalow built ca. 1920. Endgable shape with low sweeping profile and dominant gable dormer facing the street. Continuous roofline over the full porch. Modern siding obscures many details.





BNA 502-012

MISSOURI OFFICE OF HISTORIC PRESERVATION

ARCHITECTURAL/HISTORIC INVENTORY SURVEY FORM

1. NO. 3 Phase 1		4. PRESENT LOCAL NAME(S) OR DESIGNATION(S)		1. NO.	
2. COUNTY Buchanan		5. OTHER NAME(S)			2. COUNTY
3. LOCATION OF NEGATIVES					
6. SPECIFIC LEGAL LOCATION TOWNSHIP _____ RANGE _____ SECTION _____ IF CITY OR TOWN, STREET ADDRESS 814-816 N. 9th street		16. THEMATIC CATEGORY architecture		4. PRESENT LOCAL NAME(S) OR DESIGNATION(S)	
7. CITY OR TOWN IF RURAL, VICINITY St. Joseph		17. DATE(S) OR PERIOD 1922			
8. DESCRIPTION OF LOCATION lot 6 and pt 7 block 26 Improvement Addn.		18. STYLE OR DESIGN Neo-Classical 50 52		5. TOWNSHIP	
		19. ARCHITECT OR ENGINEER 30 20			
		20. CONTRACTOR OR BUILDER me			
		21. ORIGINAL USE, IF APPARENT duplex 01B			
9. COORDINATES UTM LAT _____ LONG _____		22. PRESENT USE same		6. RANGE	
10. SITE () STRUCTURE () BUILDING (X) OBJECT ()		23. OWNERSHIP PUBLIC () PRIVATE ()			
11. ON NATIONAL REGISTER? YES () NO (X)		24. OWNER'S NAME AND ADDRESS IF KNOWN Kathryn Bender 919 N.6th st. 64501			
12. IS IT ELIGIBLE? YES (X) NO ()		25. OPEN TO PUBLIC? YES () NO ()			
13. PART OF ESTAB. YES () HIST. DISTRICT? NO (X)		26. LOCAL CONTACT PERSON OR ORGANIZATION		7. SECTION	
14. DISTRICT POTENTIAL? YES (X) NO ()		27. OTHER SURVEYS IN WHICH INCLUDED			
15. NAME OF ESTABLISHED DISTRICT		28. NO. OF STORIES 2			
		29. BASEMENT? YES () NO () yes			
42. FURTHER DESCRIPTION OF IMPORTANT FEATURES see addn. sheet		30. FOUNDATION MATERIAL concrete		8. RANGE	
		31. WALL CONSTRUCTION brick veneer			
		32. ROOF TYPE AND MATERIAL flat PR			
		33. NO. OF BAYS FRONT SIDE			
		34. WALL TREATMENT 30		9. RANGE	
		35. PLAN SHAPE rectangle			
		36. CHANGES (EXPLAIN IN NO. 42) ADDITION () ALTERED () MOVED ()			
		37. CONDITION INTERIOR EXTERIOR			
		38. PRESERVATION UNDERWAY? YES () NO ()		10. RANGE	
		39. ENDANGERED? BY WHAT? YES () NO ()			
		40. VISIBLE FROM PUBLIC ROAD? YES () NO ()			
		41. DISTANCE FROM AND FRONTAGE ON ROAD			
43. HISTORY AND SIGNIFICANCE see addn. sheet		PHOTO MUST BE PROVIDED		11. RANGE	
44. DESCRIPTION OF ENVIRONMENT AND OUTBUILDINGS					
45. SOURCES OF INFORMATION building permit Joseph Bucker 6/22. Sanborn In.s map. 1952		46. PREPARED BY David Denman		12. RANGE	
RETURN THIS FORM WHEN COMPLETED TO: OFFICE OF HISTORIC PRESERVATION P.O. BOX 176 JEFFERSON CITY, MISSOURI 65102 PH. 314-751-4096		47. ORGANIZATION Landmarks Com.			
IF ADDITIONAL SPACE IS NEEDED, ATTACH SEPARATE SHEET(S) TO THIS FORM		48. DATE 3/87 49. REVISION DATE(S)			

BNA5002-012

3. 814-816 N. 9th street. Two story veneered brick duplex with Neo-Classical detailing built in 1922 by Joseph Bucker. Rectangle shape with patterned parapet. Two story porch on the south elevation with round columnar support with Tuscan capitals resting on brick piers. A facade entry has a Craftsman inspired door hood with exposed rafter ends.





BNA5002-013

MISSOURI OFFICE OF HISTORIC PRESERVATION

ARCHITECTURAL/HISTORIC INVENTORY SURVEY FORM

1. NO. 4 <i>Phase 1</i>		4. PRESENT LOCAL NAME(S) OR DESIGNATION(S)		2. COUNTY
2. COUNTY Buchanan		5. OTHER NAME(S)		
3. LOCATION OF NEGATIVES				
6. SPECIFIC LEGAL LOCATION TOWNSHIP _____ RANGE _____ SECTION _____ IF CITY OR TOWN, STREET ADDRESS 818-820 N. 9th street		16. THEMATIC CATEGORY architecture		3. COUNTY
7. CITY OR TOWN IF RURAL, VICINITY St. Joseph		17. DATE(S) OR PERIOD 1889		
8. DESCRIPTION OF LOCATION S. 1/2 lots 1-5 block 26 Improvement addition		18. STYLE OR DESIGN 45 51 Queen Anne		
		19. ARCHITECT OR ENGINEER		4. PRESENT LOCAL NAME(S) OR DESIGNATION(S)
		20. CONTRACTOR OR BUILDER 50 20 30		
		21. ORIGINAL USE, IF APPARENT duplex		
		22. PRESENT USE apartments		5. OTHER NAME(S)
		23. OWNERSHIP PUBLIC () PRIVATE ()		
		24. OWNER'S NAME AND ADDRESS IF KNOWN Gordon Hall 2808 Cronkite Lane 64506		
9. COORDINATES UTM LAT _____ LONG _____		25. OPEN TO PUBLIC? YES () NO ()		6. TOWNSHIP
10. SITE () STRUCTURE () BUILDING (X) OBJECT ()		26. LOCAL CONTACT PERSON OR ORGANIZATION		
11. ON NATIONAL REGISTER? YES () NO (X)		27. OTHER SURVEYS IN WHICH INCLUDED		
12. IS IT ELIGIBLE? YES (X) NO ()				RANGE
13. PART OF ESTAB. HIST. DISTRICT? YES () NO (X)		14. DISTRICT POTENTIAL? YES (X) NO ()		
15. NAME OF ESTABLISHED DISTRICT				
42. FURTHER DESCRIPTION OF IMPORTANT FEATURES see addn. sheet		PHOTO MUST BE PROVIDED		SECTION
43. HISTORY AND SIGNIFICANCE see addn. sheet				
44. DESCRIPTION OF ENVIRONMENT AND OUTBUILDINGS				
45. SOURCES OF INFORMATION building permit J.H. Lewis 8/89. City D-1889. Sanborn Ins. 1952		46. PREPARED BY David Denman		SECTION
RETURN THIS FORM WHEN COMPLETED TO: OFFICE OF HISTORIC PRESERVATION P.O. BOX 176 JEFFERSON CITY, MISSOURI 65102 PH. 314-751-4096		47. ORGANIZATION Landmarks Com/		
IF ADDITIONAL SPACE IS NEEDED, ATTACH SEPARATE SHEET(S) TO THIS FORM		48. DATE 3/87 49. REVISION DATE(S)		

4. 818-820 N. 9th street. Two story brick duplex built in the Queen Anne style by J.H. Lewis insurance and real estate broker in 1889. Rectangle shape with flat roof and decorative metal cornice over a corbeled brick cornice. Second story window bays have been altered. Mirror image units with large tripartite half round window opening at either building corner with unit entry between under a full porch dating to the turn of the century with round wood columns with Tuscan capitals on brick piers.





BNA-002-014

MISSOURI OFFICE OF HISTORIC PRESERVATION

ARCHITECTURAL/HISTORIC INVENTORY SURVEY FORM

1. NO. 10		4. PRESENT LOCAL NAME(S) OR DESIGNATION(S)		1. NO.	
2. COUNTY Buchanan		5. OTHER NAME(S)			2. COUNTY
3. LOCATION OF NEGATIVES					
6. SPECIFIC LEGAL LOCATION TOWNSHIP _____ RANGE _____ SECTION _____ IF CITY OR TOWN, STREET ADDRESS 819-821 N. 9th street		16. THEMATIC CATEGORY architecture		2. NO. OF STORIES 2	
7. CITY OR TOWN IF RURAL, VICINITY St. Joseph		17. DATE(S) OR PERIOD 1885			29. BASEMENT? YES () NO () full
8. DESCRIPTION OF LOCATION S. 1/2 lots 1-5 block 25 Improvement addn.		18. STYLE OR DESIGN Queen Anne 95 S1			
		19. ARCHITECT OR ENGINEER		31. WALL CONSTRUCTION brick	
		20. CONTRACTOR OR BUILDER 35 50 20			32. ROOF TYPE AND MATERIAL hip with gables CM
		21. ORIGINAL USE, IF APPARENT duplex 013			
		22. PRESENT USE apartments CB		34. WALL TREATMENT	
		23. OWNERSHIP PUBLIC () PRIVATE ()			35. PLAN SHAPE basic rectangle
		24. OWNER'S NAME AND ADDRESS IF KNOWN Ronnie Dittmore RR3 Box15AA Savannah, Mo. 64485			
		25. OPEN TO PUBLIC? YES () NO ()		37. CONDITION INTERIOR _____ EXTERIOR _____	
		26. LOCAL CONTACT PERSON OR ORGANIZATION			38. PRESERVATION UNDERWAY? YES () NO ()
		27. OTHER SURVEYS IN WHICH INCLUDED			
				40. VISIBLE FROM PUBLIC ROAD? YES () NO ()	
					41. DISTANCE FROM AND FRONTAGE ON ROAD
				6. TOWNSHIP	
					RANGE
				42. FURTHER DESCRIPTION OF IMPORTANT FEATURES see addn. sheet	
					43. HISTORY AND SIGNIFICANCE see addn. sheet
				45. SOURCES OF INFORMATION building permits checked; City D. 1883-1890	
					46. PREPARED BY David Denman
				48. DATE 3/87	
					49. REVISION DATE(S)
				44. DESCRIPTION OF ENVIRONMENT AND OUTBUILDINGS	
					45. SOURCES OF INFORMATION building permits checked; City D. 1883-1890
				47. ORGANIZATION Landmarks Comm	
					48. DATE 3/87
				43. HISTORY AND SIGNIFICANCE see addn. sheet	
					44. DESCRIPTION OF ENVIRONMENT AND OUTBUILDINGS
				46. PREPARED BY David Denman	
					47. ORGANIZATION Landmarks Comm
				49. REVISION DATE(S)	
					43. HISTORY AND SIGNIFICANCE see addn. sheet
				45. SOURCES OF INFORMATION building permits checked; City D. 1883-1890	
					46. PREPARED BY David Denman
				48. DATE 3/87	
					49. REVISION DATE(S)
				44. DESCRIPTION OF ENVIRONMENT AND OUTBUILDINGS	
					45. SOURCES OF INFORMATION building permits checked; City D. 1883-1890
				47. ORGANIZATION Landmarks Comm	
					48. DATE 3/87
				43. HISTORY AND SIGNIFICANCE see addn. sheet	
					44. DESCRIPTION OF ENVIRONMENT AND OUTBUILDINGS
				46. PREPARED BY David Denman	
					47. ORGANIZATION Landmarks Comm
				49. REVISION DATE(S)	
					43. HISTORY AND SIGNIFICANCE see addn. sheet
				45. SOURCES OF INFORMATION building permits checked; City D. 1883-1890	
					46. PREPARED BY David Denman
				48. DATE 3/87	
					49. REVISION DATE(S)
				44. DESCRIPTION OF ENVIRONMENT AND OUTBUILDINGS	
					45. SOURCES OF INFORMATION building permits checked; City D. 1883-1890
				47. ORGANIZATION Landmarks Comm	
					48. DATE 3/87
				43. HISTORY AND SIGNIFICANCE see addn. sheet	
					44. DESCRIPTION OF ENVIRONMENT AND OUTBUILDINGS
				46. PREPARED BY David Denman	
					47. ORGANIZATION Landmarks Comm
				49. REVISION DATE(S)	
					43. HISTORY AND SIGNIFICANCE see addn. sheet
				45. SOURCES OF INFORMATION building permits checked; City D. 1883-1890	
					46. PREPARED BY David Denman
				48. DATE 3/87	
					49. REVISION DATE(S)
				44. DESCRIPTION OF ENVIRONMENT AND OUTBUILDINGS	
					45. SOURCES OF INFORMATION building permits checked; City D. 1883-1890
				47. ORGANIZATION Landmarks Comm	
					48. DATE 3/87
				43. HISTORY AND SIGNIFICANCE see addn. sheet	
					44. DESCRIPTION OF ENVIRONMENT AND OUTBUILDINGS
				46. PREPARED BY David Denman	
					47. ORGANIZATION Landmarks Comm
				49. REVISION DATE(S)	
					43. HISTORY AND SIGNIFICANCE see addn. sheet
				45. SOURCES OF INFORMATION building permits checked; City D. 1883-1890	
					46. PREPARED BY David Denman
				48. DATE 3/87	
					49. REVISION DATE(S)
				44. DESCRIPTION OF ENVIRONMENT AND OUTBUILDINGS	
					45. SOURCES OF INFORMATION building permits checked; City D. 1883-1890
				47. ORGANIZATION Landmarks Comm	
					48. DATE 3/87
				43. HISTORY AND SIGNIFICANCE see addn. sheet	
					44. DESCRIPTION OF ENVIRONMENT AND OUTBUILDINGS
				46. PREPARED BY David Denman	
					47. ORGANIZATION Landmarks Comm
				49. REVISION DATE(S)	
					43. HISTORY AND SIGNIFICANCE see addn. sheet
				45. SOURCES OF INFORMATION building permits checked; City D. 1883-1890	
					46. PREPARED BY David Denman
				48. DATE 3/87	
					49. REVISION DATE(S)
				44. DESCRIPTION OF ENVIRONMENT AND OUTBUILDINGS	
					45. SOURCES OF INFORMATION building permits checked; City D. 1883-1890
				47. ORGANIZATION Landmarks Comm	
					48. DATE 3/87
				43. HISTORY AND SIGNIFICANCE see addn. sheet	
					44. DESCRIPTION OF ENVIRONMENT AND OUTBUILDINGS
				46. PREPARED BY David Denman	
					47. ORGANIZATION Landmarks Comm
				49. REVISION DATE(S)	
					43. HISTORY AND SIGNIFICANCE see addn. sheet
				45. SOURCES OF INFORMATION building permits checked; City D. 1883-1890	
					46. PREPARED BY David Denman
				48. DATE 3/87	
					49. REVISION DATE(S)
				44. DESCRIPTION OF ENVIRONMENT AND OUTBUILDINGS	
					45. SOURCES OF INFORMATION building permits checked; City D. 1883-1890
				47. ORGANIZATION Landmarks Comm	
					48. DATE 3/87
				43. HISTORY AND SIGNIFICANCE see addn. sheet	
					44. DESCRIPTION OF ENVIRONMENT AND OUTBUILDINGS
				46. PREPARED BY David Denman	
					47. ORGANIZATION Landmarks Comm
				49. REVISION DATE(S)	
					43. HISTORY AND SIGNIFICANCE see addn. sheet
				45. SOURCES OF INFORMATION building permits checked; City D. 1883-1890	
					46. PREPARED BY David Denman
				48. DATE 3/87	
					49. REVISION DATE(S)
				44. DESCRIPTION OF ENVIRONMENT AND OUTBUILDINGS	
					45. SOURCES OF INFORMATION building permits checked; City D. 1883-1890
				47. ORGANIZATION Landmarks Comm	
					48. DATE 3/87
				43. HISTORY AND SIGNIFICANCE see addn. sheet	
					44. DESCRIPTION OF ENVIRONMENT AND OUTBUILDINGS
				46. PREPARED BY David Denman	
					47. ORGANIZATION Landmarks Comm
				49. REVISION DATE(S)	
					43. HISTORY AND SIGNIFICANCE see addn. sheet
				45. SOURCES OF INFORMATION building permits checked; City D. 1883-1890	
					46. PREPARED BY David Denman
				48. DATE 3/87	
					49. REVISION DATE(S)
				44. DESCRIPTION OF ENVIRONMENT AND OUTBUILDINGS	
					45. SOURCES OF INFORMATION building permits checked; City D. 1883-1890
				47. ORGANIZATION Landmarks Comm	
					48. DATE 3/87
				43. HISTORY AND SIGNIFICANCE see addn. sheet	
					44. DESCRIPTION OF ENVIRONMENT AND OUTBUILDINGS
				46. PREPARED BY David Denman	
					47. ORGANIZATION Landmarks Comm
				49. REVISION DATE(S)	
					43. HISTORY AND SIGNIFICANCE see addn. sheet
				45. SOURCES OF INFORMATION building permits checked; City D. 1883-1890	
					46. PREPARED BY David Denman
				48. DATE 3/87	
					49. REVISION DATE(S)
				44. DESCRIPTION OF ENVIRONMENT AND OUTBUILDINGS	
					45. SOURCES OF INFORMATION building permits checked; City D. 1883-1890
				47. ORGANIZATION Landmarks Comm	
					48. DATE 3/87
				43. HISTORY AND SIGNIFICANCE see addn. sheet	
					44. DESCRIPTION OF ENVIRONMENT AND OUTBUILDINGS
				46. PREPARED BY David Denman	
					47. ORGANIZATION Landmarks Comm
				49. REVISION DATE(S)	
					43. HISTORY AND SIGNIFICANCE see addn. sheet
				45. SOURCES OF INFORMATION building permits checked; City D. 1883-1890	
					46. PREPARED BY David Denman
				48. DATE 3/87	
					49. REVISION DATE(S)
				44. DESCRIPTION OF ENVIRONMENT AND OUTBUILDINGS	
					45. SOURCES OF INFORMATION building permits checked; City D. 1883-1890
				47. ORGANIZATION Landmarks Comm	
					48. DATE 3/87
				43. HISTORY AND SIGNIFICANCE see addn. sheet	
					44. DESCRIPTION OF ENVIRONMENT AND OUTBUILDINGS
				46. PREPARED BY David Denman	
					47. ORGANIZATION Landmarks Comm
				49. REVISION DATE(S)	
					43. HISTORY AND SIGNIFICANCE see addn. sheet
				45. SOURCES OF INFORMATION building permits checked; City D. 1883-1890	
					46. PREPARED BY David Denman
				48. DATE 3/87	
					49. REVISION DATE(S)
				44. DESCRIPTION OF ENVIRONMENT AND OUTBUILDINGS	
					45. SOURCES OF INFORMATION building permits checked; City D. 1883-1890
				47. ORGANIZATION Landmarks Comm	
					48. DATE 3/87
				43. HISTORY AND SIGNIFICANCE see addn. sheet	
					44. DESCRIPTION OF ENVIRONMENT AND OUTBUILDINGS
				46. PREPARED BY David Denman	
					47. ORGANIZATION Landmarks Comm
				49. REVISION DATE(S)	
					43. HISTORY AND SIGNIFICANCE see addn. sheet
				45. SOURCES OF INFORMATION building permits checked; City D. 1883-1890	
					46. PREPARED BY David Denman
				48. DATE 3/87	
					49. REVISION DATE(S)
				44. DESCRIPTION OF ENVIRONMENT AND OUTBUILDINGS	
					45. SOURCES OF INFORMATION building permits checked;

10. 819-821 N. 9th street. Two story brick Queen Anne duplex built ca. 1885. Basic rectangle shape, hip roof with gablets and slight side elevation projected wings with gable roofs. Dentiled fascia and eaves with corbeled dentil brick masonry below. Lintels are slightly peaked and projected and labeled as well. Dominant on the facade is a frame and metal broad oriel over the dual entries. The oriel rises to a projected gablet hip roof with bracketed cornice and pilastering between bays. The broad window openings have multi lighted transoms above paired windows. The porch beneath was altered in 1923 with square wood column supports.





BNA5002-015

MISSOURI OFFICE OF HISTORIC PRESERVATION

ARCHITECTURAL/HISTORIC INVENTORY SURVEY FORM

1. NO. 5 <i>Phase 1</i>		4. PRESENT LOCAL NAME(S) OR DESIGNATION(S)		1. NO.	
2. COUNTY Buchanan		5. OTHER NAME(S)			2. COUNTY
3. LOCATION OF NEGATIVES					
6. SPECIFIC LEGAL LOCATION TOWNSHIP _____ RANGE _____ SECTION _____ IF CITY OR TOWN, STREET ADDRESS 822-824 N. 9th street		16. THEMATIC CATEGORY architecture		2. COUNTY	
7. CITY OR TOWN IF RURAL, VICINITY St. Joseph		17. DATE(S) OR PERIOD 1903			
8. DESCRIPTION OF LOCATION N 1/2 lots 1-5 block 26 Improvement addn.		18. STYLE OR DESIGN Neo-Classical 52 51			
9. COORDINATES UTM LAT _____ LONG _____		19. ARCHITECT OR ENGINEER		4. PRESENT LOCAL NAME(S) OR DESIGNATION(S)	
10. SITE () STRUCTURE () BUILDING (X) OBJECT ()		20. CONTRACTOR OR BUILDER 30 20			
11. ON NATIONAL REGISTER? YES () NO (X)		21. ORIGINAL USE, IF APPARENT duplex 013			
12. IS IT ELIGIBLE? YES (X) NO ()		22. PRESENT USE duplex 02 02		4. PRESENT LOCAL NAME(S) OR DESIGNATION(S)	
13. PART OF ESTAB. HIST. DISTRICT? YES () NO (X)		23. OWNERSHIP PUBLIC () PRIVATE ()			
14. DISTRICT POTENTIAL? YES (X) NO ()		24. OWNER'S NAME AND ADDRESS IF KNOWN Marvin Wilson 2909 Sherman Ave. 64506			
15. NAME OF ESTABLISHED DISTRICT		25. OPEN TO PUBLIC? YES () NO ()		4. PRESENT LOCAL NAME(S) OR DESIGNATION(S)	
42. FURTHER DESCRIPTION OF IMPORTANT FEATURES see addn. sheet		26. LOCAL CONTACT PERSON OR ORGANIZATION			
43. HISTORY AND SIGNIFICANCE see addn. sheet		27. OTHER SURVEYS IN WHICH INCLUDED			
44. DESCRIPTION OF ENVIRONMENT AND OUTBUILDINGS		28. NO. OF STORIES 2		6. TOWNSHIP	
45. SOURCES OF INFORMATION building permit Harry L. George 7/03; city D.-1904		29. BASEMENT? YES () NO () full			
RETURN THIS FORM WHEN COMPLETED TO: OFFICE OF HISTORIC PRESERVATION P.O. BOX 176 JEFFERSON CITY, MISSOURI 65102 PH. 314-751-4096		30. FOUNDATION MATERIAL brick?			
IF ADDITIONAL SPACE IS NEEDED, ATTACH SEPARATE SHEET(S) TO THIS FORM		31. WALL CONSTRUCTION brick		6. TOWNSHIP	
		32. ROOF TYPE AND MATERIAL hip with gables			
		33. NO. OF BAYS FRONT SIDE			
		34. WALL TREATMENT 30		6. TOWNSHIP	
		35. PLAN SHAPE irregular			
		36. CHANGES (EXPLAIN IN NO. 42) ADDITION () ALTERED () MOVED ()			
		37. CONDITION INTERIOR EXTERIOR		6. TOWNSHIP	
		38. PRESERVATION UNDERWAY? YES () NO ()			
		39. ENDANGERED? BY WHAT? YES () NO ()			
		40. VISIBLE FROM PUBLIC ROAD? YES () NO ()		6. TOWNSHIP	
		41. DISTANCE FROM AND FRONTAGE ON ROAD			
		PHOTO MUST BE PROVIDED			
46. PREPARED BY David Denman		47. ORGANIZATION Landmarks Comm.		6. TOWNSHIP	
48. DATE 3/87		49. REVISION DATE(S)			

5. 822-824 N. 9th street. Two story brick duplex in the Neo-Classical style built by Harry L. George, Dry Goods and Commission Merchant, in 1903. Irregular plan with mirror image units. Hip roof with glazed gablet between hip roof dormers set at the corners of a broad projected facade pavillion whose corners in turn, under the dormers, are themselves slightly projected with second story ovoid window openings. Each unit entry is at the reentrant angle at either building corner with a porch wrapping around the building corner supported on slender round wood columns with Tuscan capitals.





BNAS002-016

MISSOURI OFFICE OF HISTORIC PRESERVATION

ARCHITECTURAL/HISTORIC INVENTORY SURVEY FORM

1. NO. 9		4. PRESENT LOCAL NAME(S) OR DESIGNATION(S)		1. NO.	
2. COUNTY Buchanan		5. OTHER NAME(S)			2. COUNTY
3. LOCATION OF NEGATIVES					
6. SPECIFIC LEGAL LOCATION TOWNSHIP _____ RANGE _____ SECTION _____ IF CITY OR TOWN, STREET ADDRESS 823-825 N. 9th street		16. THEMATIC CATEGORY architecture		28. NO. OF STORIES 2	
7. CITY OR TOWN IF RURAL, VICINITY St. Joseph		17. DATE(S) OR PERIOD 1890		29. BASEMENT? YES () full NO ()	
8. DESCRIPTION OF LOCATION N$\frac{1}{2}$ lots 1-5 block 25 Improvement addn.		18. STYLE OR DESIGN Queen Anne 45 51		30. FOUNDATION MATERIAL brick	
		19. ARCHITECT OR ENGINEER		31. WALL CONSTRUCTION brick	
		20. CONTRACTOR OR BUILDER 30		32. ROOF TYPE AND MATERIAL flat high roof PE	
		21. ORIGINAL USE, IF APPARENT duplex 012 P1 AW		33. NO. OF BAYS FRONT SIDE	
		22. PRESENT USE apartments		34. WALL TREATMENT 30	
		23. OWNERSHIP PUBLIC () PRIVATE ()		35. PLAN SHAPE rectangle	
		24. OWNER'S NAME AND ADDRESS IF KNOWN Marvin Wilson 2909 Sherman Ave. 64506		36. CHANGES (EXPLAIN IN NO. 42) ADDITION () ALTERED () MOVED ()	
9. COORDINATES UTM LAT LONG		25. OPEN TO PUBLIC? YES () NO ()		37. CONDITION INTERIOR EXTERIOR	
10. SITE () STRUCTURE () BUILDING (X) OBJECT ()		26. LOCAL CONTACT PERSON OR ORGANIZATION		38. PRESERVATION UNDERWAY? YES () NO ()	
11. ON NATIONAL REGISTER? YES () NO (X)		27. OTHER SURVEYS IN WHICH INCLUDED		39. ENDANGERED? YES () BY WHAT? NO ()	
12. IS IT ELIGIBLE? YES (X) NO ()				40. VISIBLE FROM PUBLIC ROAD? YES () NO ()	
13. PART OF ESTAB. YES () HIST. DISTRICT? NO (X)				41. DISTANCE FROM AND FRONTAGE ON ROAD	
14. DISTRICT POTENTIAL? YES (X) NO ()					
15. NAME OF ESTABLISHED DISTRICT					
42. FURTHER DESCRIPTION OF IMPORTANT FEATURES see addn. sheet				5. OTHER NAME(S)	
43. HISTORY AND SIGNIFICANCE see addn. sheet				6. COUNTY	
44. DESCRIPTION OF ENVIRONMENT AND OUTBUILDINGS				7. COUNTY	
45. SOURCES OF INFORMATION building permit Thomas Hudson 9/90; City D. 1899				8. COUNTY	
46. PREPARED BY David Denman					
47. ORGANIZATION Landmarks Com.				9. COUNTY	
48. DATE 3/87 49. REVISION DATE(S)					
RETURN THIS FORM WHEN COMPLETED TO: OFFICE OF HISTORIC PRESERVATION P.O. BOX 176 JEFFERSON CITY, MISSOURI 65102 PH. 314-751-4096				10. COUNTY	
IF ADDITIONAL SPACE IS NEEDED, ATTACH SEPARATE SHEET(S) TO THIS FORM					

9. 823-825 N. 9th street. Two story brick Queen Anne duplex built in 1890 by Thomas Hudson, saloon owner. Rectangle shape with flat roof and elaborate corbeled and patterned facade parapet below which is a metal entablature. There are pediments in metal above the first and last bays of the four bay symmetrical facade. These bays have half round tripartite window openings while the two between have half round arched single window openings. Single story brick pavillions project from the facade at either building corner with paired window openings. Between these two projections are the dual unit entries.





BNA 500 2017

MISSOURI OFFICE OF HISTORIC PRESERVATION

ARCHITECTURAL/HISTORIC INVENTORY SURVEY FORM

1. NO. 6 Phase 1		4. PRESENT LOCAL NAME(S) OR DESIGNATION(S)		1. NO.
2. COUNTY Buchanan		5. OTHER NAME(S)		
3. LOCATION OF NEGATIVES				
6. SPECIFIC LEGAL LOCATION TOWNSHIP _____ RANGE _____ SECTION _____ IF CITY OR TOWN, STREET ADDRESS 902 N. 9th street		16. THEMATIC CATEGORY architecture		2. COUNTY
7. CITY OR TOWN IF RURAL, VICINITY St. Joseph		17. DATE(S) OR PERIOD 1872		
8. DESCRIPTION OF LOCATION S. 1/2 lots 20-24 block 17 Improvement Addn.		18. STYLE OR DESIGN Italianate 42		4. PRESENT LOCAL NAME(S) OR DESIGNATION(S)
		19. ARCHITECT OR ENGINEER		
9. COORDINATES UTM LAT _____ LONG _____		20. CONTRACTOR OR BUILDER 20		5. OTHER NAME(S)
10. SITE () STRUCTURE () BUILDING (X) OBJECT ()		21. ORIGINAL USE, IF APPARENT residence 01A		
11. ON NATIONAL REGISTER? YES () NO (X)		22. PRESENT USE same FU		6. TOWNSHIP
12. IS IT ELIGIBLE? YES (X) NO ()		23. OWNERSHIP PUBLIC () PRIVATE ()		
13. PART OF ESTAB. HIST. DISTRICT? YES () NO (X)		24. OWNER'S NAME AND ADDRESS IF KNOWN Franklin Barton Box 634 64502		RANGE
14. DISTRICT POTENTIAL? YES (X) NO ()		25. OPEN TO PUBLIC? YES () NO ()		
15. NAME OF ESTABLISHED DISTRICT		26. LOCAL CONTACT PERSON OR ORGANIZATION		SECTION
		27. OTHER SURVEYS IN WHICH INCLUDED		
42. FURTHER DESCRIPTION OF IMPORTANT FEATURES see addn. sheet		28. NO. OF STORIES 2		4. PRESENT LOCAL NAME(S) OR DESIGNATION(S)
		29. BASEMENT? YES () NO () partial ?		
43. HISTORY AND SIGNIFICANCE see addn. sheet		30. FOUNDATION MATERIAL stone		6. TOWNSHIP
		31. WALL CONSTRUCTION frame		
44. DESCRIPTION OF ENVIRONMENT AND OUTBUILDINGS		32. ROOF TYPE AND MATERIAL truncated hip		RANGE
		33. NO. OF BAYS FRONT _____ SIDE _____		
45. SOURCES OF INFORMATION building permit records checked; City D. 1871-1888		34. WALL TREATMENT lap siding		SECTION
		35. PLAN SHAPE rectangle and wing		
46. PREPARED BY David Denman		36. CHANGES (EXPLAIN IN NO. 42) ADDITION () ALTERED () MOVED ()		4. PRESENT LOCAL NAME(S) OR DESIGNATION(S)
47. ORGANIZATION Landmarks Comm.		37. CONDITION INTERIOR _____ EXTERIOR _____		
48. DATE 3/87		38. PRESERVATION UNDERWAY? YES () NO ()		6. TOWNSHIP
49. REVISION DATE(S)		39. ENDANGERED? BY WHAT? YES () NO ()		
RETURN THIS FORM WHEN COMPLETED TO: OFFICE OF HISTORIC PRESERVATION P.O. BOX 176 JEFFERSON CITY, MISSOURI 65102 PH. 314-751-4096		40. VISIBLE FROM PUBLIC ROAD? YES () NO ()		RANGE
IF ADDITIONAL SPACE IS NEEDED, ATTACH SEPARATE SHEET(S) TO THIS FORM		41. DISTANCE FROM AND FRONTAGE ON ROAD		

6. 902 N. 9th street. Two story frame dwelling built in 1872 in the Italianate style by Clarkson Foote, insurance agent. Basic rectangle shape with truncated hip roof and broad frieze. On the northeast corner there is a projected and angled second story oriel over a polygonal first story bay. Segmental shaped windows with moulded window hoods and patterned surrounds. Original four over four light window sash. Entry has sidelights and transom under an original porch with segmental shaped frieze and square columnar support. On the south elevation are two single story polygonal bay windows with elaborate bracketing [the main house cornice probably once had such brackets]. Rear service wing.





BNA5002-016

MISSOURI OFFICE OF HISTORIC PRESERVATION

ARCHITECTURAL/HISTORIC INVENTORY SURVEY FORM

1. NO. 11		4. PRESENT LOCAL NAME(S) OR DESIGNATION(S)		1. NO.	
2. COUNTY		5. OTHER NAME(S)			2. COUNTY
3. LOCATION OF NEGATIVES					
6. SPECIFIC LEGAL LOCATION TOWNSHIP _____ RANGE _____ SECTION _____ IF CITY OR TOWN, STREET ADDRESS		16. THEMATIC CATEGORY 17. DATE(S) OR PERIOD modern		4. PRESENT LOCAL NAME(S) OR DESIGNATION(S)	
7. CITY OR TOWN IF RURAL, VICINITY		18. STYLE OR DESIGN			
8. DESCRIPTION OF LOCATION		19. ARCHITECT OR ENGINEER			
9. COORDINATES UTM LAT _____ LONG _____		20. CONTRACTOR OR BUILDER			
10. SITE () STRUCTURE () BUILDING () OBJECT ()		21. ORIGINAL USE, IF APPARENT			
11. ON NATIONAL REGISTER? YES () NO ()		22. PRESENT USE			
12. IS IT ELIGIBLE? YES () NO ()		23. OWNERSHIP PUBLIC () PRIVATE ()			
13. PART OF ESTAB. HIST. DISTRICT? YES () NO ()		24. OWNER'S NAME AND ADDRESS IF KNOWN			
14. DISTRICT POTENTIAL? YES () NO ()		25. OPEN TO PUBLIC? YES () NO ()			
15. NAME OF ESTABLISHED DISTRICT		26. LOCAL CONTACT PERSON OR ORGANIZATION			
42. FURTHER DESCRIPTION OF IMPORTANT FEATURES		27. OTHER SURVEYS IN WHICH INCLUDED		5. OTHER NAME(S)	
43. HISTORY AND SIGNIFICANCE		28. NO. OF STORIES			
		29. BASEMENT? YES () NO ()			
		30. FOUNDATION MATERIAL			
		31. WALL CONSTRUCTION			
		32. ROOF TYPE AND MATERIAL			
		33. NO. OF BAYS FRONT SIDE			
		34. WALL TREATMENT			
		35. PLAN SHAPE			
		36. CHANGES (EXPLAIN IN NO. 42) ADDITION () ALTERED () MOVED ()			
37. CONDITION INTERIOR _____ EXTERIOR _____		38. PRESERVATION UNDERWAY? YES () NO ()		6. TOWNSHIP	
39. ENDANGERED? BY WHAT? YES () NO ()		40. VISIBLE FROM PUBLIC ROAD? YES () NO ()			
41. DISTANCE FROM AND FRONTAGE ON ROAD		<div style="border: 2px solid black; padding: 20px; width: 100%;"> PHOTO MUST BE PROVIDED </div>			
44. DESCRIPTION OF ENVIRONMENT AND OUTBUILDINGS					
45. SOURCES OF INFORMATION					
46. PREPARED BY					
47. ORGANIZATION					
48. DATE					
49. REVISION DATE(S)					
RETURN THIS FORM WHEN COMPLETED TO: OFFICE OF HISTORIC PRESERVATION P.O. BOX 176 JEFFERSON CITY, MISSOURI 65102 PH. 314-751-4096					

IF ADDITIONAL SPACE IS NEEDED, ATTACH SEPARATE SHEET(S) TO THIS FORM

MISSOURI OFFICE OF HISTORIC PRESERVATION

ARCHITECTURAL/HISTORIC INVENTORY SURVEY FORM

1. NO. 7 Phasel		4. PRESENT LOCAL NAME(S) OR DESIGNATION(S) 2 entered		1. NO.	
2. COUNTY Buchanan		5. OTHER NAME(S)			2. COUNTY
3. LOCATION OF NEGATIVES					
6. SPECIFIC LEGAL LOCATION TOWNSHIP _____ RANGE _____ SECTION _____ IF CITY OR TOWN, STREET ADDRESS 904-906 N. 9th street		16. THEMATIC CATEGORY architecture		4. PRESENT LOCAL NAME(S) OR DESIGNATION(S)	
7. CITY OR TOWN IF RURAL, VICINITY St. Joseph		17. DATE(S) OR PERIOD 1889			
8. DESCRIPTION OF LOCATION N 1/2 lots 20-24 block 17 Improvement addn.		18. STYLE OR DESIGN Queen Anne		5. TOWNSHIP	
		19. ARCHITECT OR ENGINEER			
		20. CONTRACTOR OR BUILDER		6. RANGE	
		21. ORIGINAL USE, IF APPARENT duplex			
9. COORDINATES UTM LAT _____ LONG _____		22. PRESENT USE apartments		7. SECTION	
10. SITE () STRUCTURE () BUILDING (X) OBJECT ()		23. OWNERSHIP PUBLIC () PRIVATE ()			
11. ON NATIONAL REGISTER? YES () NO (X)		24. OWNER'S NAME AND ADDRESS IF KNOWN Howard Templeton		8. OTHER NAME(S)	
12. IS IT ELIGIBLE? YES (X) NO ()		25. OPEN TO PUBLIC? YES () NO ()			
13. PART OF ESTAB. HIST. DISTRICT? YES () NO (X)		26. LOCAL CONTACT PERSON OR ORGANIZATION		9. TOWNSHIP	
14. DISTRICT POTENTIAL? YES (X) NO ()		27. OTHER SURVEYS IN WHICH INCLUDED			
15. NAME OF ESTABLISHED DISTRICT		28. NO. OF STORIES 2		10. RANGE	
42. FURTHER DESCRIPTION OF IMPORTANT FEATURES See addn. sheet		29. BASEMENT? YES () NO () full?			
43. HISTORY AND SIGNIFICANCE see addn. sheet		30. FOUNDATION MATERIAL brick		11. SECTION	
		31. WALL CONSTRUCTION brick			
		32. ROOF TYPE AND MATERIAL flat		12. SECTION	
		33. NO. OF BAYS FRONT SIDE			
44. DESCRIPTION OF ENVIRONMENT AND OUTBUILDINGS		34. WALL TREATMENT		13. SECTION	
		35. PLAN SHAPE rectangle			
		36. CHANGES (EXPLAIN IN NO. 42) ADDITION () ALTERED () MOVED ()		14. SECTION	
		37. CONDITION INTERIOR _____ EXTERIOR _____			
45. SOURCES OF INFORMATION building permit Clarkson Foote 5/89; City D. 1889		38. PRESERVATION UNDERWAY? YES () NO ()		15. SECTION	
		39. ENDANGERED? BY WHAT? YES () NO ()			
		40. VISIBLE FROM PUBLIC ROAD? YES () NO ()		16. SECTION	
		41. DISTANCE FROM AND FRONTAGE ON ROAD			
46. PREPARED BY David Denman		47. ORGANIZATION Landmarks Com.		17. SECTION	
		48. DATE 3/87 49. REVISION DATE(S)			
RETURN THIS FORM WHEN COMPLETED TO: OFFICE OF HISTORIC PRESERVATION P.O. BOX 176 JEFFERSON CITY, MISSOURI 65102 PH. 314-751-4096					

BNA5002-019

7. 904-906 N. 9th street. Two story brick Queen Anne duplex built in 1889 by Clarkson Foote, who lived at the adjacent address, as income property. Rectangle shape with flat roof behind a flat parapet. Mirror image units with polygonal projected bays at either building corner whose second story facing windows have elaborately corbeled labeled and projected window lintels. Full porch with elaborate spindled frieze and supported on turned wood posts--a rare survival in St. Joseph. Unit entry is between the two projected wings on the facade.





BNA5002-020

MISSOURI OFFICE OF HISTORIC PRESERVATION

ARCHITECTURAL/HISTORIC INVENTORY SURVEY FORM

1. NO. 21		4. PRESENT LOCAL NAME(S) OR DESIGNATION(S)		1. NO.
2. COUNTY Buchanan		5. OTHER NAME(S)		2. COUNTY
3. LOCATION OF NEGATIVES Z & P Dept. City Hall				4. PRESENT LOCAL NAME(S) OR DESIGNATION(S)
6. SPECIFIC LEGAL LOCATION TOWNSHIP _____ RANGE _____ SECTION _____ IF CITY OR TOWN, STREET ADDRESS 514 N. 10th street		16. THEMATIC CATEGORY architecture		28. NO. OF STORIES 2
7. CITY OR TOWN IF RURAL, VICINITY St. Joseph		17. DATE(S) OR PERIOD ca. 1885 alt c 1905		29. BASEMENT? YES () NO () full
8. DESCRIPTION OF LOCATION lot 5 Snyder's addn.		18. STYLE OR DESIGN Italianate 40		30. FOUNDATION MATERIAL brick?
		19. ARCHITECT OR ENGINEER		31. WALL CONSTRUCTION brick
		20. CONTRACTOR OR BUILDER 30 30		32. ROOF TYPE AND MATERIAL truncated hip
		21. ORIGINAL USE, IF APPARENT residence 01A		33. NO. OF BAYS FRONT SIDE
		22. PRESENT USE same 0B		34. WALL TREATMENT
		23. OWNERSHIP PUBLIC () PRIVATE ()		35. PLAN SHAPE irregular
		24. OWNER'S NAME AND ADDRESS IF KNOWN John Kniola		36. CHANGES (EXPLAIN IN NO. 42) ADDITION () ALTERED () MOVED ()
9. COORDINATES UTM LAT _____ LONG _____		25. OPEN TO PUBLIC? YES () NO ()		37. CONDITION INTERIOR _____ EXTERIOR _____
10. SITE () BUILDING (X) STRUCTURE () OBJECT ()		26. LOCAL CONTACT PERSON OR ORGANIZATION Landmarks Commission		38. PRESERVATION UNDERWAY? YES () NO ()
11. ON NATIONAL REGISTER? YES () NO (X)		27. OTHER SURVEYS IN WHICH INCLUDED		39. ENDANGERED? BY WHAT? YES () NO ()
12. IS IT ELIGIBLE? YES (X) NO ()				40. VISIBLE FROM PUBLIC ROAD? YES () NO ()
13. PART OF ESTAB. HIST. DISTRICT? YES () NO (X)				41. DISTANCE FROM AND FRONTAGE ON ROAD
14. DISTRICT POTENTIAL? YES (X) NO ()				
15. NAME OF ESTABLISHED DISTRICT				
42. FURTHER DESCRIPTION OF IMPORTANT FEATURES see additional sheet				PHOTO MUST BE PROVIDED
43. HISTORY AND SIGNIFICANCE see additional sheet				
44. DESCRIPTION OF ENVIRONMENT AND OUTBUILDINGS				
45. SOURCES OF INFORMATION building permits checked 10/93 stable; City Dir. 1883-1890				46. PREPARED BY David Denman
RETURN THIS FORM WHEN COMPLETED TO: OFFICE OF HISTORIC PRESERVATION P.O. BOX 176 JEFFERSON CITY, MISSOURI 65102 PH. 314-751-4096				47. ORGANIZATION Landmarks Commission
IF ADDITIONAL SPACE IS NEEDED, ATTACH SEPARATE SHEET(S) TO THIS FORM				48. DATE 3/87
				49. REVISION DATE(S)

1. NO.

2. COUNTY

4. PRESENT LOCAL NAME(S) OR DESIGNATION(S)

5. OTHER NAME(S)

6. TOWNSHIP

RANGE

SECTION

21. 514 N. 10th street. Two story brick dwelling built ca. 1885 in the Italianate style by T.W. Harl, attorney. Irregular plan shape with low truncated hip roof. Prominent polygonal shaped facade wing. Segmental brick lintels projected with cementitious keystones with lozenge shaped decoration. Entry at the reentrant angle. Porch dates to ca. 1905 with fluted wood columns with Tuscan capitals on wood plinths.





BNA5002-021

MISSOURI OFFICE OF HISTORIC PRESERVATION

ARCHITECTURAL/HISTORIC INVENTORY SURVEY FORM

1. NO. 22		4. PRESENT LOCAL NAME(S) OR DESIGNATION(S) <i>Entered</i>		1. NO.
2. COUNTY Buchanan		5. OTHER NAME(S)		
3. LOCATION OF NEGATIVES Z & P Dept. City Hall				2. COUNTY
6. SPECIFIC LEGAL LOCATION TOWNSHIP _____ RANGE _____ SECTION _____ IF CITY OR TOWN, STREET ADDRESS 516-518 N. 10th street		16. THEMATIC CATEGORY architecture		
7. CITY OR TOWN IF RURAL, VICINITY St. Joseph		17. DATE(S) OR PERIOD ca. 1905		4. PRESENT LOCAL NAME(S) OR DESIGNATION(S)
8. DESCRIPTION OF LOCATION lots 6-10 Snyder's addn.		18. STYLE OR DESIGN Neo-Classical detail		
9. COORDINATES UTM LAT _____ LONG _____		19. ARCHITECT OR ENGINEER		5. OTHER NAME(S)
10. <i>listed 5/92</i> SITE () STRUCTURE () BUILDING (X) OBJECT ()		20. CONTRACTOR OR BUILDER		
11. ON NATIONAL REGISTER? YES (X) NO ()		21. ORIGINAL USE, IF APPARENT duplex		6. TOWNSHIP
12. IS IT ELIGIBLE? YES (X) NO ()		22. PRESENT USE apartments		
13. PART OF ESTAB. HIST. DISTRICT? YES () NO (X)		23. OWNERSHIP PUBLIC () PRIVATE ()		RANGE
14. DISTRICT POTENTIAL? YES (X) NO ()		24. OWNER'S NAME AND ADDRESS IF KNOWN Howard Templeton		
15. NAME OF ESTABLISHED DISTRICT		25. OPEN TO PUBLIC? YES () NO ()		SECTION
42. FURTHER DESCRIPTION OF IMPORTANT FEATURES see additional sheet		26. LOCAL CONTACT PERSON OR ORGANIZATION Landmarks Commission		
43. HISTORY AND SIGNIFICANCE see additional sheet		27. OTHER SURVEYS IN WHICH INCLUDED		RANGE
44. DESCRIPTION OF ENVIRONMENT AND OUTBUILDINGS		28. NO. OF STORIES 2		
45. SOURCES OF INFORMATION building permits checked		29. BASEMENT? YES () NO () full		SECTION
RETURN THIS FORM WHEN COMPLETED TO: OFFICE OF HISTORIC PRESERVATION P.O. BOX 176 JEFFERSON CITY, MISSOURI 65102 PH. 314-751-4096		30. FOUNDATION MATERIAL brick		
IF ADDITIONAL SPACE IS NEEDED, ATTACH SEPARATE SHEET(S) TO THIS FORM		31. WALL CONSTRUCTION brick		
		32. ROOF TYPE AND MATERIAL hip		
		33. NO. OF BAYS FRONT SIDE		
		34. WALL TREATMENT		
		35. PLAN SHAPE rectangle		
		36. CHANGES (EXPLAIN IN NO. 42) ADDITION () ALTERED () MOVED ()		
		37. CONDITION INTERIOR EXTERIOR		
		38. PRESERVATION UNDERWAY? YES () NO ()		
		39. ENDANGERED? BY WHAT? YES () NO ()		
		40. VISIBLE FROM PUBLIC ROAD? YES () NO ()		
		41. DISTANCE FROM AND FRONTAGE ON ROAD		
		46. PREPARED BY David Denman		
		47. ORGANIZATION Landmarks Commission		
		48. DATE 3/87 49. REVISION DATE(S)		

BNAS002-021

22. 516-518 N. 10th street. Two story brick duplex built ca. 1905. Rectangle shape with low hip roof and deeply projected eaves. First and last bay of the second story are polygonal oriels above a full porch resting on fluted columns with Tuscan capitals with a central gabled pediment above the porch entry.





MISSOURI OFFICE OF HISTORIC PRESERVATION

ARCHITECTURAL/HISTORIC INVENTORY SURVEY FORM

BNA5002-022

1. NO. <u>54</u>		4. PRESENT LOCAL NAME(S) OR DESIGNATION(S) <u>St. Joseph Co-Cathedral</u>		1. NO.
2. COUNTY <u>Buchanan</u>		5. OTHER NAME(S)		
3. LOCATION OF NEGATIVES <u>Z & P Dept. City Hall</u>				2. COUNTY
6. SPECIFIC LEGAL LOCATION TOWNSHIP _____ RANGE _____ SECTION _____ IF CITY OR TOWN, STREET ADDRESS _____		16. THEMATIC CATEGORY <u>architecture</u>		
7. CITY OR TOWN IF RURAL, VICINITY <u>St. Joseph</u>		17. DATE(S) OR PERIOD <u>1877/1880s/1950s (1871-12)</u>		4. PRESENT LOCAL NAME(S) OR DESIGNATION(S)
8. DESCRIPTION OF LOCATION		18. STYLE OR DESIGN <u>Baroque Revival 40 72</u>		
9. COORDINATES UTM LAT _____ LONG _____		19. ARCHITECT OR ENGINEER <u>Mescher & Eckel</u>		5. OTHER NAME(S)
10. SITE () STRUCTURE () BUILDING (X) OBJECT ()		20. CONTRACTOR OR BUILDER		
11. ON NATIONAL REGISTER? YES () NO (X)		21. ORIGINAL USE, IF APPARENT <u>66A</u>		6. TOWNSHIP
12. IS IT ELIGIBLE? YES (X) NO ()		22. PRESENT USE		
13. PART OF ESTAB. HIST. DISTRICT? YES () NO (X)		23. OWNERSHIP PUBLIC () PRIVATE ()		RANGE
14. DISTRICT POTENTIAL? YES (X) NO ()		24. OWNER'S NAME AND ADDRESS IF KNOWN		
15. NAME OF ESTABLISHED DISTRICT		25. OPEN TO PUBLIC? YES () NO ()		SECTION
42. FURTHER DESCRIPTION OF IMPORTANT FEATURES <u>see additional sheet</u>		26. LOCAL CONTACT PERSON OR ORGANIZATION <u>Landmarks Commission</u>		
43. HISTORY AND SIGNIFICANCE <u>see additional sheet</u>		27. OTHER SURVEYS IN WHICH INCLUDED		
44. DESCRIPTION OF ENVIRONMENT AND OUTBUILDINGS		28. NO. OF STORIES		
45. SOURCES OF INFORMATION <u>St. Joseph, Mo. Landmarks Brochure</u>		29. BASEMENT? YES () NO ()		
RETURN THIS FORM WHEN COMPLETED TO: OFFICE OF HISTORIC PRESERVATION P.O. BOX 176 JEFFERSON CITY, MISSOURI 65102 PH. 314-751-4096		30. FOUNDATION MATERIAL		
IF ADDITIONAL SPACE IS NEEDED, ATTACH SEPARATE SHEET(S) TO THIS FORM		31. WALL CONSTRUCTION <u>LB</u>		
		32. ROOF TYPE AND MATERIAL <u>GP TW</u>		
		33. NO. OF BAYS FRONT SIDE		
		34. WALL TREATMENT <u>30</u>		
		35. PLAN SHAPE <u>PC</u>		
		36. CHANGES (EXPLAIN IN NO. 42) ADDITION () ALTERED () MOVED ()		
		37. CONDITION INTERIOR EXTERIOR		
		38. PRESERVATION UNDERWAY? YES () NO ()		
		39. ENDANGERED? BY WHAT? YES () NO ()		
		40. VISIBLE FROM PUBLIC ROAD? YES () NO ()		
		41. DISTANCE FROM AND FRONTAGE ON ROAD		
		<div style="border: 2px solid black; width: 100%; height: 100%; position: relative;"> <div style="position: absolute; top: 0; right: 0; bottom: 0; left: 0; border-left: 2px solid black; border-right: 2px solid black; border-bottom: 2px solid black;"> <div style="position: absolute; top: 50%; left: 50%; transform: translate(-50%, -50%); text-align: center;"> <p>PHOTO MUST BE PROVIDED</p> </div> </div> </div>		
		46. PREPARED BY <u>David Denman</u>		
		47. ORGANIZATION <u>Landmarks Commission</u>		
		48. DATE <u>3/87</u>		
		49. REVISION DATE(S)		

54. St. Joseph Co-Cathedral. Built in the 1877 and added to again in the 1880s. Basic rectangle shape with slight projected transepts. Gable roof with facade pediment and corner towers. Extensive alterations made in the early 1950s, with stone detail replaced and the entire facade entry overbuilt.





BNA5002-023

MISSOURI OFFICE OF HISTORIC PRESERVATION

ARCHITECTURAL/HISTORIC INVENTORY SURVEY FORM

1. NO. 55		4. PRESENT LOCAL NAME(S) OR DESIGNATION(S) Co-Cathedral Rectory		1. NO.	
2. COUNTY Buchanan		5. OTHER NAME(S)			2. COUNTY
3. LOCATION OF NEGATIVES Z & P Dept. City Hall					
6. SPECIFIC LEGAL LOCATION TOWNSHIP _____ RANGE _____ SECTION _____ IF CITY OR TOWN, STREET ADDRESS 519 N. 10th street		16. THEMATIC CATEGORY architecture		28. NO. OF STORIES 3	
7. CITY OR TOWN IF RURAL, VICINITY St. Joseph		17. DATE(S) OR PERIOD 1888			29. BASEMENT? YES () NO () Full
8. DESCRIPTION OF LOCATION		18. STYLE OR DESIGN Queen Anne 45			
9. COORDINATES UTM LAT _____ LONG _____		19. ARCHITECT OR ENGINEER		31. WALL CONSTRUCTION brick	
10. SITE () STRUCTURE () BUILDING (X) OBJECT ()		20. CONTRACTOR OR BUILDER 30			32. ROOF TYPE AND MATERIAL flat PR
11. ON NATIONAL REGISTER? YES () NO (X)		21. ORIGINAL USE, IF APPARENT residence Old			
12. IS IT ELIGIBLE? YES (X) NO ()		22. PRESENT USE rectory and offices WA		34. WALL TREATMENT 30	
13. PART OF ESTAB. HIST. DISTRICT? YES () NO (X)		23. OWNERSHIP PUBLIC () PRIVATE ()			35. PLAN SHAPE irregular
14. DISTRICT POTENTIAL? YES (X) NO ()		24. OWNER'S NAME AND ADDRESS IF KNOWN			
15. NAME OF ESTABLISHED DISTRICT		25. OPEN TO PUBLIC? YES () NO ()		37. CONDITION INTERIOR _____ EXTERIOR _____	
16. LOCAL CONTACT PERSON OR ORGANIZATION Landmarks Commission		26. OTHER SURVEYS IN WHICH INCLUDED			38. PRESERVATION UNDERWAY? YES () NO ()
17. FURTHER DESCRIPTION OF IMPORTANT FEATURES see additional sheet		27. OTHER SURVEYS IN WHICH INCLUDED			
18. HISTORY AND SIGNIFICANCE see additional sheet		28. PHOTO MUST BE PROVIDED		40. VISIBLE FROM PUBLIC ROAD? YES () NO ()	
19. DESCRIPTION OF ENVIRONMENT AND OUTBUILDINGS		29. DISTANCE FROM AND FRONTAGE ON ROAD			41. TOWNSHIP
20. SOURCES OF INFORMATION City D. 1889 building permit William Bergman 1888		42. PREPARED BY David Denman			
21. RETURN THIS FORM WHEN COMPLETED TO: OFFICE OF HISTORIC PRESERVATION P.O. BOX 176 JEFFERSON CITY, MISSOURI 65102 PH. 314-751-4096		43. ORGANIZATION Landmarks Commission		SECTION	
22. IF ADDITIONAL SPACE IS NEEDED, ATTACH SEPARATE SHEET(S) TO THIS FORM		44. DATE 3/87			45. REVISION DATE(S)

55. 519 N. 10th street. Co-Cathedral Rectory. Three story brick dwelling built in 1888 by William Bergman, furniture dealer. Flat roof behind an elaborate patterned and corbeled parapet. There is a facade projected wing on the otherwise rectangle shaped building. Brick porch with half round arch openings and fanciful cementitious capitals and columns. First and second story openings have flat brick arches while the third has segmental arches. Elaborate brick stringcoursing and patterned cartouches at intervals. Transoms above windows in the facade wing have stained glass windows. Double leaf entry door.





MISSOURI OFFICE OF HISTORIC PRESERVATION

ARCHITECTURAL/HISTORIC INVENTORY SURVEY FORM

BNA5002-024

1. NO. 23		4. PRESENT LOCAL NAME(S) OR DESIGNATION(S) <i>entire</i>		1. NO.	
2. COUNTY Buchanan		5. OTHER NAME(S)			2. COUNTY
3. LOCATION OF NEGATIVES Z & P Dept. City Hall					
6. SPECIFIC LEGAL LOCATION TOWNSHIP _____ RANGE _____ SECTION _____ IF CITY OR TOWN, STREET ADDRESS 520-528 N. 10th street		16. THEMATIC CATEGORY architecture		4. PRESENT LOCAL NAME(S) OR DESIGNATION(S)	
7. CITY OR TOWN IF RURAL, VICINITY St. Joseph		17. DATE(S) OR PERIOD 1888			
8. DESCRIPTION OF LOCATION lots 6-10 Snyder's addn.		18. STYLE OR DESIGN Queen Anne			
		19. ARCHITECT OR ENGINEER Eckel & Mann		5. OTHER NAME(S)	
		20. CONTRACTOR OR BUILDER			
		21. ORIGINAL USE, IF APPARENT apartments			
		22. PRESENT USE same			
9. COORDINATES UTM LAT _____ LONG _____		23. OWNERSHIP PUBLIC () PRIVATE ()		6. TOWNSHIP	
10. <i>Listed</i> SITE () STRUCTURE () <i>992</i> BUILDING () OBJECT ()		24. OWNER'S NAME AND ADDRESS IF KNOWN Howard Templeton			
11. ON NATIONAL REGISTER? YES () NO (X)		25. OPEN TO PUBLIC? YES () NO ()			
12. IS IT ELIGIBLE? YES (X) NO ()		26. LOCAL CONTACT PERSON OR ORGANIZATION Landmarks Commission			
13. PART OF ESTAB. HIST. DISTRICT? YES () NO (X)		27. OTHER SURVEYS IN WHICH INCLUDED		7. RANGE	
14. DISTRICT POTENTIAL? YES (X) NO ()		28. NO. OF STORIES 2			
15. NAME OF ESTABLISHED DISTRICT		29. BASEMENT? YES () NO () full			
		30. FOUNDATION MATERIAL brick			
42. FURTHER DESCRIPTION OF IMPORTANT FEATURES see additional sheet		31. WALL CONSTRUCTION brick		8. SECTION	
		32. ROOF TYPE AND MATERIAL flat			
		33. NO. OF BAYS FRONT _____ SIDE _____			
		34. WALL TREATMENT			
43. HISTORY AND SIGNIFICANCE see additional sheet		35. PLAN SHAPE rectangle			
		36. CHANGES (EXPLAIN IN NO. 42) ADDITION () ALTERED () MOVED ()			
		37. CONDITION INTERIOR _____ EXTERIOR _____			
		38. PRESERVATION UNDERWAY? YES () NO ()			
44. DESCRIPTION OF ENVIRONMENT AND OUTBUILDINGS		39. ENDANGERED? BY WHAT? YES () NO ()			
		40. VISIBLE FROM PUBLIC ROAD? YES () NO ()			
		41. DISTANCE FROM AND FRONTAGE ON ROAD			
		<div style="border: 2px solid black; padding: 10px; text-align: center;"> PHOTO MUST BE PROVIDED </div>			
46. PREPARED BY David Denman					
45. SOURCES OF INFORMATION building permit Frederick Snyder, flats, 9/88; City D. 1885-1890		47. ORGANIZATION Landmarks Commission		9. SECTION	
48. DATE 3/87		49. REVISION DATE(S)			

RETURN THIS FORM WHEN COMPLETED TO: OFFICE OF HISTORIC PRESERVATION
P.O. BOX 176
JEFFERSON CITY, MISSOURI 65102
PH. 314-751-4096

IF ADDITIONAL SPACE IS NEEDED, ATTACH SEPARATE SHEET(S) TO THIS FORM

BNAS002-024

23. 520-528 N. 10th street. Two story brick tenement in the Queen Anne style built in 1888 by Frederick B. Snyder, a business entrepreneur. Flat roof with flat parapet wall. There are ten bays on the facade, the first, fourth, seventh and tenth have recessed half round arched openings. At the second story these openings are created with decorative woodwork above which is a metal entablature while at the first story the opening is brick masonry. The remaining bays are identical with polygonal second story oriels of wood and metal above segmental arched triple grouped windows. At the rear is a full three story frame porch with grade level to the basement.





RNAS002-025

MISSOURI OFFICE OF HISTORIC PRESERVATION

ARCHITECTURAL/HISTORIC INVENTORY SURVEY FORM

1. NO. 53		4. PRESENT LOCAL NAME(S) OR DESIGNATION(S) St. Joseph Cathedral Auditorium		1. NO.	
2. COUNTY Buchanan		5. OTHER NAME(S)			2. COUNTY
3. LOCATION OF NEGATIVES Z & P Dept. City Hall		6. SPECIFIC LEGAL LOCATION TOWNSHIP _____ RANGE _____ SECTION _____ IF CITY OR TOWN, STREET ADDRESS 601-603 N. 10th street			
7. CITY OR TOWN IF RURAL, VICINITY St. Joseph		16. THEMATIC CATEGORY architecture		4. PRESENT LOCAL NAME(S) OR DESIGNATION(S)	
8. DESCRIPTION OF LOCATION lots 1-3 and part 4 block 2 Roger's 1st addn		17. DATE(S) OR PERIOD 1956			
9. COORDINATES UTM LAT _____ LONG _____		28. NO. OF STORIES 29. BASEMENT? YES () NO () 30. FOUNDATION MATERIAL 31. WALL CONSTRUCTION 32. ROOF TYPE AND MATERIAL 33. NO. OF BAYS FRONT SIDE 34. WALL TREATMENT 35. PLAN SHAPE 36. CHANGES (EXPLAIN IN NO. 42) ADDITION () ALTERED () MOVED () 37. CONDITION INTERIOR _____ EXTERIOR _____			
10. SITE () STRUCTURE () BUILDING (x) OBJECT ()		18. STYLE OR DESIGN 19. ARCHITECT OR ENGINEER 20. CONTRACTOR OR BUILDER 21. ORIGINAL USE, IF APPARENT 22. PRESENT USE 23. OWNERSHIP PUBLIC () PRIVATE () 24. OWNER'S NAME AND ADDRESS IF KNOWN 25. OPEN TO PUBLIC? YES () NO ()		5. OTHER NAME(S)	
11. ON NATIONAL REGISTER? YES () NO (x) 12. IS IT ELIGIBLE? YES (x) NO () 13. PART OF ESTAB. HIST. DISTRICT? YES () NO () 14. DISTRICT POTENTIAL? YES () NO () 15. NAME OF ESTABLISHED DISTRICT		26. LOCAL CONTACT PERSON OR ORGANIZATION Landmarks Commission 27. OTHER SURVEYS IN WHICH INCLUDED			
42. FURTHER DESCRIPTION OF IMPORTANT FEATURES see additional sheet		38. PRESERVATION UNDERWAY? YES () NO () 39. ENDANGERED? BY WHAT? YES () NO () 40. VISIBLE FROM PUBLIC ROAD? YES () NO () 41. DISTANCE FROM AND FRONTAGE ON ROAD			
43. HISTORY AND SIGNIFICANCE see additional sheet				6. TOWNSHIP	
44. DESCRIPTION OF ENVIRONMENT AND OUTBUILDINGS					
45. SOURCES OF INFORMATION					
46. PREPARED BY David Denman 47. ORGANIZATION Landmarks Commission 48. DATE 3/87 49. REVISION DATE(S)				SECTION	
RETURN THIS FORM WHEN COMPLETED TO: OFFICE OF HISTORIC PRESERVATION P.O. BOX 176 JEFFERSON CITY, MISSOURI 65102 PH. 314-751-4096					

IF ADDITIONAL SPACE IS NEEDED, ATTACH SEPARATE SHEET(S) TO THIS FORM

BWA5002-025





BNAS002-026

MISSOURI OFFICE OF HISTORIC PRESERVATION

ARCHITECTURAL/HISTORIC INVENTORY SURVEY FORM

1. NO. 24		4. PRESENT LOCAL NAME(S) OR DESIGNATION(S)		1. NO.
2. COUNTY Buchanan		5. OTHER NAME(S)		
3. LOCATION OF NEGATIVES Z & P Dept. City Hall				4. PRESENT LOCAL NAME(S) OR DESIGNATION(S)
6. SPECIFIC LEGAL LOCATION TOWNSHIP _____ RANGE _____ SECTION _____ IF CITY OR TOWN, STREET ADDRESS 606-608 N. 10th street		16. THEMATIC CATEGORY architecture		
7. CITY OR TOWN IF RURAL, VICINITY St. Joseph		17. DATE(S) OR PERIOD ca. 1885		29. BASEMENT? YES () NO () full
8. DESCRIPTION OF LOCATION lots 3-4 block 1 Roger's 1st addn.		18. STYLE OR DESIGN Italianate 90 S1		
		19. ARCHITECT OR ENGINEER		31. WALL CONSTRUCTION brick
		20. CONTRACTOR OR BUILDER 30		
		21. ORIGINAL USE, IF APPARENT duplex		33. NO. OF BAYS FRONT SIDE
		22. PRESENT USE vacant		
		23. OWNERSHIP PUBLIC () PRIVATE ()		35. PLAN SHAPE rectangle
		24. OWNER'S NAME AND ADDRESS IF KNOWN Thomas Newton 3321 Mitchel 64507		
9. COORDINATES UTM LAT _____ LONG _____		25. OPEN TO PUBLIC? YES () NO ()		37. CONDITION INTERIOR _____ EXTERIOR _____
10. SITE () STRUCTURE () BUILDING (X) OBJECT ()		26. LOCAL CONTACT PERSON OR ORGANIZATION Landmarks Commission		
11. ON NATIONAL REGISTER? YES () NO (X)		27. OTHER SURVEYS IN WHICH INCLUDED		39. ENDANGERED? BY WHAT? YES () NO ()
12. IS IT ELIGIBLE? YES (X) NO ()				
13. PART OF ESTAB. HIST. DISTRICT? YES () NO (X)				41. DISTANCE FROM AND FRONTAGE ON ROAD
14. DISTRICT POTENTIAL? YES (X) NO ()				
15. NAME OF ESTABLISHED DISTRICT				
42. FURTHER DESCRIPTION OF IMPORTANT FEATURES see additional sheet				5. OTHER NAME(S)
43. HISTORY AND SIGNIFICANCE see additional sheet				
44. DESCRIPTION OF ENVIRONMENT AND OUTBUILDINGS building permits checked; City D 1885-1890				6. TOWNSHIP
45. SOURCES OF INFORMATION				
46. PREPARED BY David Denman				RANGE
47. ORGANIZATION Landmarks Commission				
48. DATE 3/87				SECTION
49. REVISION DATE(S)				

RETURN THIS FORM WHEN COMPLETED TO: OFFICE OF HISTORIC PRESERVATION
P.O. BOX 176
JEFFERSON CITY, MISSOURI 65102
PH. 314-751-4096

IF ADDITIONAL SPACE IS NEEDED, ATTACH SEPARATE SHEET(S) TO THIS FORM

BNAS002-026

24. 606-608 N. 10th street. Single story brick duplex built ca. 1885 in the Italianate style. Rectangle shape with projected brick segmental shaped and labeled lintels. Symmetrical six bay facade with mirror image units. Hip roof with dentiled cornice. Grade entry to the basement at the rear. Modern dormer.





BINA5002-027

MISSOURI OFFICE OF HISTORIC PRESERVATION

ARCHITECTURAL/HISTORIC INVENTORY SURVEY FORM

1. NO. 52		4. PRESENT LOCAL NAME(S) OR DESIGNATION(S)		1. NO.	
2. COUNTY Buchanan		5. OTHER NAME(S)			2. COUNTY
3. LOCATION OF NEGATIVES Z & P Dept. City Hall					
6. SPECIFIC LEGAL LOCATION TOWNSHIP _____ RANGE _____ SECTION _____ IF CITY OR TOWN, STREET ADDRESS 607-609 N. 10th street		16. THEMATIC CATEGORY architecture		4. PRESENT LOCAL NAME(S) OR DESIGNATION(S)	
7. CITY OR TOWN IF RURAL, VICINITY St. Joseph		17. DATE(S) OR PERIOD 1888 C. 1925			
8. DESCRIPTION OF LOCATION lots 5 and 6 block 2 Roger's 1st addn.		18. STYLE OR DESIGN Italianate 42 51			
9. COORDINATES UTM LAT _____ LONG _____		19. ARCHITECT OR ENGINEER		5. OTHER NAME(S)	
10. SITE () STRUCTURE () BUILDING (X) OBJECT ()		20. CONTRACTOR OR BUILDER 30			
11. ON NATIONAL REGISTER? YES () NO (X)		21. ORIGINAL USE, IF APPARENT duplex			
12. IS IT ELIGIBLE? YES (X) NO ()		22. PRESENT USE residence OB		6. TOWNSHIP	
13. PART OF ESTAB. HIST. DISTRICT? YES () NO ()		23. OWNERSHIP PUBLIC () PRIVATE ()			
14. DISTRICT POTENTIAL? YES () NO ()		24. OWNER'S NAME AND ADDRESS IF KNOWN Frank Black			
15. NAME OF ESTABLISHED DISTRICT		25. OPEN TO PUBLIC? YES () NO ()		RANGE	
42. FURTHER DESCRIPTION OF IMPORTANT FEATURES see additional sheet		26. LOCAL CONTACT PERSON OR ORGANIZATION Landmarks Commission			
		27. OTHER SURVEYS IN WHICH INCLUDED			
43. HISTORY AND SIGNIFICANCE see additional sheet		28. NO. OF STORIES 2		SECTION	
		29. BASEMENT? YES () NO () Full			
		30. FOUNDATION MATERIAL brick			
44. DESCRIPTION OF ENVIRONMENT AND OUTBUILDINGS		31. WALL CONSTRUCTION brick			
		32. ROOF TYPE AND MATERIAL truncated hip			
		33. NO. OF BAYS FRONT SIDE			
45. SOURCES OF INFORMATION building permit Myron Hurd 3/88; City D. 1889		34. WALL TREATMENT 30			
RETURN THIS FORM WHEN COMPLETED TO: OFFICE OF HISTORIC PRESERVATION P.O. BOX 176 JEFFERSON CITY, MISSOURI 65102 PH. 314-751-4096		35. PLAN SHAPE rectangle			
IF ADDITIONAL SPACE IS NEEDED, ATTACH SEPARATE SHEET(S) TO THIS FORM		36. CHANGES (EXPLAIN IN NO. 42) ADDITION () ALTERED () MOVED ()			
		37. CONDITION INTERIOR EXTERIOR			
		38. PRESERVATION UNDERWAY? YES () NO ()			
		39. ENDANGERED? BY WHAT? YES () NO ()			
		40. VISIBLE FROM PUBLIC ROAD? YES () NO ()			
		41. DISTANCE FROM AND FRONTAGE ON ROAD			
		PHOTO MUST BE PROVIDED			
46. PREPARED BY David Denman		47. ORGANIZATION Landmarks Commission			
48. DATE 3/87		49. REVISION DATE(S)			

52. 607-609 N. 10th street, Two story brick Italianate duplex built in 1888 by Myron Hurd, a commercial traveler. Rectangle shape with low truncated hip roof. Projected metal cornice above a paneled frieze [metal or wood?] and sawtooth dentil in masonry. From the facade there projects a pavillion with two window bays centered at either story. At the reentrant angles are the unit entrys. Only the mansard shaped roof of one porch survives. The remaining porch and balustrade date to ca. 1925. The window lintels are segmental shaped with projected masonry with labels and cementitious keystones with incised patterns.





BNA5002-028

MISSOURI OFFICE OF HISTORIC PRESERVATION

ARCHITECTURAL/HISTORIC INVENTORY SURVEY FORM

1. NO. 51		4. PRESENT LOCAL NAME(S) OR DESIGNATION(S)		1. NO.
2. COUNTY Buchanan		5. OTHER NAME(S)		
3. LOCATION OF NEGATIVES Z & P Dept. City Hall				2. COUNTY
6. SPECIFIC LEGAL LOCATION TOWNSHIP _____ RANGE _____ SECTION _____ IF CITY OR TOWN, STREET ADDRESS 611-613 N. 10th street		16. THEMATIC CATEGORY architecture		
7. CITY OR TOWN IF RURAL, VICINITY St. Joseph		17. DATE(S) OR PERIOD ca. 1885		4. PRESENT LOCAL NAME(S) OR DESIGNATION(S)
8. DESCRIPTION OF LOCATION part lots 7 and 8 block 2 Roger's 1st addn		18. STYLE OR DESIGN Italianate 12 51		
9. COORDINATES UTM LAT _____ LONG _____		19. ARCHITECT OR ENGINEER		5. OTHER NAME(S)
10. SITE () STRUCTURE () BUILDING (X) OBJECT ()		20. CONTRACTOR OR BUILDER		
11. ON NATIONAL REGISTER? YES () NO (X)		21. ORIGINAL USE, IF APPARENT residence		6. TOWNSHIP
12. IS IT ELIGIBLE? YES (X) NO ()		22. PRESENT USE same CB		
13. PART OF ESTAB. HIST. DISTRICT? YES () NO ()		23. OWNERSHIP PUBLIC () PRIVATE ()		RANGE
14. DISTRICT POTENTIAL? YES () NO ()		24. OWNER'S NAME AND ADDRESS IF KNOWN James Weese 5113 Eastcrest 64506		
15. NAME OF ESTABLISHED DISTRICT		25. OPEN TO PUBLIC? YES () NO ()		SECTION
42. FURTHER DESCRIPTION OF IMPORTANT FEATURES see additional sheet		26. LOCAL CONTACT PERSON OR ORGANIZATION Landmarks Commission		
43. HISTORY AND SIGNIFICANCE see additional sheet		27. OTHER SURVEYS IN WHICH INCLUDED		
44. DESCRIPTION OF ENVIRONMENT AND OUTBUILDINGS		28. NO. OF STORIES 2		
45. SOURCES OF INFORMATION building permits checked; Sanborn Ins. maps		29. BASEMENT? YES () NO () full		
RETURN THIS FORM WHEN COMPLETED TO: OFFICE OF HISTORIC PRESERVATION P.O. BOX 176 JEFFERSON CITY, MISSOURI 65102 PH. 314-751-4096		30. FOUNDATION MATERIAL brick		
IF ADDITIONAL SPACE IS NEEDED, ATTACH SEPARATE SHEET(S) TO THIS FORM		31. WALL CONSTRUCTION brick		
		32. ROOF TYPE AND MATERIAL hip DR		
		33. NO. OF BAYS FRONT SIDE		
		34. WALL TREATMENT		
		35. PLAN SHAPE rectangle		
		36. CHANGES (EXPLAIN IN NO. 42) ADDITION () ALTERED () MOVED ()		
		37. CONDITION INTERIOR EXTERIOR		
		38. PRESERVATION UNDERWAY? YES () NO ()		
		39. ENDANGERED? BY WHAT? YES () NO ()		
		40. VISIBLE FROM PUBLIC ROAD? YES () NO ()		
		41. DISTANCE FROM AND FRONTAGE ON ROAD		
		PHOTO MUST BE PROVIDED		
		46. PREPARED BY David Denman		
		47. ORGANIZATION Landmarks Commission		
		48. DATE 3/87		
		49. REVISION DATE(S)		

51. 611-613 N. 10th street. Two story brick duplex in the Italianate style built ca. 1885 as a twin to the neighbor to the north. Rectangle shape with hip roof and corbeled brick cornice. Centered on the facade is a brick walled dormer down the center of which is a brick quoin pattern repeated at the building corners. To either side of the centered line are two symmetrical window bays with projected labeled segmental shaped lintels with cementitious keystones with incised patterns. The first story has survived where the twin to the north has not. The three bay facade has two polygonal frame bay windows with flaring hip roof and paneling beneath the window openings flanking a small porch over the two entries. The porch has a quatrefoile cutout frieze. The tapering wood columns and brick piers, however, are of ca. 1920 date.





BNAS002-029

MISSOURI OFFICE OF HISTORIC PRESERVATION

ARCHITECTURAL/HISTORIC INVENTORY SURVEY FORM

1. NO. 25		4. PRESENT LOCAL NAME(S) OR DESIGNATION(S)		1. NO.	
2. COUNTY Buchanan		5. OTHER NAME(S)			2. COUNTY
3. LOCATION OF NEGATIVES Z & P Dept. City Hall					
6. SPECIFIC LEGAL LOCATION TOWNSHIP _____ RANGE _____ SECTION _____ IF CITY OR TOWN, STREET ADDRESS 612-614 N. 10th street		16. THEMATIC CATEGORY architecture		4. PRESENT LOCAL NAME(S) OR DESIGNATION(S)	
7. CITY OR TOWN IF RURAL, VICINITY St. Joseph		17. DATE(S) OR PERIOD 1899			
8. DESCRIPTION OF LOCATION lot 6 and part 7 block 1 Roger's 1st addn.		18. STYLE OR DESIGN Queen Anne 45 51		5. OTHER NAME(S)	
		19. ARCHITECT OR ENGINEER			
		20. CONTRACTOR OR BUILDER 20			
		21. ORIGINAL USE, IF APPARENT duplex 018			
9. COORDINATES UTM LAT _____ LONG _____		22. PRESENT USE apartments Fu		6. TOWNSHIP	
10. SITE () STRUCTURE () BUILDING (X) OBJECT ()		23. OWNERSHIP PUBLIC () PRIVATE ()			
11. ON NATIONAL REGISTER? YES () NO (X)		24. OWNER'S NAME AND ADDRESS IF KNOWN Warren Buescher 5303 Osage Dr. 64504		RANGE	
12. IS IT ELIGIBLE? YES (X) NO ()		25. OPEN TO PUBLIC? YES () NO ()			
13. PART OF ESTAB. HIST. DISTRICT? YES () NO (X)		26. LOCAL CONTACT PERSON OR ORGANIZATION Landmarks Commission		SECTION	
14. DISTRICT POTENTIAL? YES (X) NO ()		27. OTHER SURVEYS IN WHICH INCLUDED			
15. NAME OF ESTABLISHED DISTRICT		28. NO. OF STORIES 2			
42. FURTHER DESCRIPTION OF IMPORTANT FEATURES see additional sheet		29. BASEMENT? YES () NO () full			
		30. FOUNDATION MATERIAL brick			
		31. WALL CONSTRUCTION frame			
		32. ROOF TYPE AND MATERIAL hip DR			
43. HISTORY AND SIGNIFICANCE see additional sheet		33. NO. OF BAYS FRONT SIDE			
		34. WALL TREATMENT modern siding			
		35. PLAN SHAPE rectangle			
		36. CHANGES (EXPLAIN IN NO. 42) ADDITION () ALTERED () MOVED ()			
44. DESCRIPTION OF ENVIRONMENT AND OUTBUILDINGS building permit Sarah Muleski 3/99---City D. 1889-1900		37. CONDITION INTERIOR _____ EXTERIOR _____			
		38. PRESERVATION UNDERWAY? YES () NO ()			
		39. ENDANGERED? BY WHAT? YES () NO ()			
		40. VISIBLE FROM PUBLIC ROAD? YES () NO ()			
45. SOURCES OF INFORMATION		41. DISTANCE FROM AND FRONTAGE ON ROAD			
		46. PREPARED BY David Denman			
RETURN THIS FORM WHEN COMPLETED TO: OFFICE OF HISTORIC PRESERVATION P.O. BOX 176 JEFFERSON CITY, MISSOURI 65102 PH. 314-751-4096		47. ORGANIZATION Landmarks Commission			
		48. DATE 3/87 49. REVISION DATE(S)			

IF ADDITIONAL SPACE IS NEEDED, ATTACH SEPARATE SHEET(S) TO THIS FORM

25. 612-614 N. 10th street. Two story frame duplex built in 1899 in a late Queen Anne style by Sarah Muleski as an income property. Basic rectangle shape with hip roof and two projected corner pavillions with gable roof at either corner of the mirror image units. Palladian style window opening centered in either gable between which is a hip roof dormer. Beneath the deeply projected eaves the wings are chamfer shaped with window bays in the three facets. Full porch supported on round wood columns with Tuscan capitals. Paired capitals on a slightly projected porch entry pavillion above which is a gable pediment. Modern siding.





BNA5002-030

MISSOURI OFFICE OF HISTORIC PRESERVATION

ARCHITECTURAL/HISTORIC INVENTORY SURVEY FORM

1. NO. 50		4. PRESENT LOCAL NAME(S) OR DESIGNATION(S)		1. NO.
2. COUNTY Buchanan		5. OTHER NAME(S)		2. COUNTY
3. LOCATION OF NEGATIVES Z & P Dept. City Hall				4. PRESENT LOCAL NAME(S) OR DESIGNATION(S)
6. SPECIFIC LEGAL LOCATION TOWNSHIP _____ RANGE _____ SECTION _____ IF CITY OR TOWN, STREET ADDRESS 615-617 N. 10th street		16. THEMATIC CATEGORY architecture		28. NO. OF STORIES 2
7. CITY OR TOWN IF RURAL, VICINITY St. Joseph		17. DATE(S) OR PERIOD ca. 1885		29. BASEMENT? YES () NO () full
8. DESCRIPTION OF LOCATION part lots 8 and 9 block 2 Roger's 1st addn		18. STYLE OR DESIGN Italianate 51		30. FOUNDATION MATERIAL brick
9. COORDINATES UTM LAT _____ LONG _____		19. ARCHITECT OR ENGINEER		31. WALL CONSTRUCTION brick
10. SITE () STRUCTURE () BUILDING (X) OBJECT ()		20. CONTRACTOR OR BUILDER 30		32. ROOF TYPE AND MATERIAL hip DR
11. ON NATIONAL REGISTER? YES () NO (X)		21. ORIGINAL USE, IF APPARENT residence		33. NO. OF BAYS FRONT SIDE
12. IS IT ELIGIBLE? YES () NO ()		22. PRESENT USE apartments		34. WALL TREATMENT
13. PART OF ESTAB. YES () NO (X)		23. OWNERSHIP PUBLIC () PRIVATE ()		35. PLAN SHAPE rectangle
14. DISTRICT POTENTIAL? YES (X) NO ()		24. OWNER'S NAME AND ADDRESS IF KNOWN Marvin Wilson		36. CHANGES (EXPLAIN IN NO. 42) ADDITION () ALTERED () MOVED ()
15. NAME OF ESTABLISHED DISTRICT		25. OPEN TO PUBLIC? YES () NO ()		37. CONDITION INTERIOR _____ EXTERIOR _____
42. FURTHER DESCRIPTION OF IMPORTANT FEATURES see additional sheet		26. LOCAL CONTACT PERSON OR ORGANIZATION Landmarks Commission		38. PRESERVATION UNDERWAY? YES () NO ()
43. HISTORY AND SIGNIFICANCE see additional sheet		27. OTHER SURVEYS IN WHICH INCLUDED		39. ENDANGERED? YES () NO () BY WHAT?
44. DESCRIPTION OF ENVIRONMENT AND OUTBUILDINGS		40. VISIBLE FROM PUBLIC ROAD? YES () NO ()		41. DISTANCE FROM AND FRONTAGE ON ROAD
45. SOURCES OF INFORMATION building permits checked; Sanborn Ins. maps		46. PREPARED BY David Denman		5. OTHER NAME(S)
RETURN THIS FORM WHEN COMPLETED TO: OFFICE OF HISTORIC PRESERVATION P.O. BOX 176 JEFFERSON CITY, MISSOURI 65102 PH. 314-751-4096		47. ORGANIZATION Landmarks Commission		6. TOWNSHIP
IF ADDITIONAL SPACE IS NEEDED, ATTACH SEPARATE SHEET(S) TO THIS FORM		48. DATE 3/87		RANGE
		49. REVISION DATE(S)		SECTION

58. 615-617 N. 10th street. Two story brick duplex in the Italianate style built ca. 1885 as a twin to the neighbor to the south. Rectangle shape with hip roof and corbeled brick cornice. Centered on the facade is a brick walled dormer down the center of which is a brick quoin pattern repeated at the building corners. To either side of the centered line are two symmetrical window bays with projected labeled segmental shaped lintels with cementitious keystones with incised patterns. The full built in porch dates to ca. 1930 with brick columns and steel sash.





BNA5002-031

MISSOURI OFFICE OF HISTORIC PRESERVATION

ARCHITECTURAL/HISTORIC INVENTORY SURVEY FORM

1. NO. 26		4. PRESENT LOCAL NAME(S) OR DESIGNATION(S)		1. NO.
2. COUNTY Buchanan		5. OTHER NAME(S)		
3. LOCATION OF NEGATIVES Z & P Dept. City Hall				4. PRESENT LOCAL NAME(S) OR DESIGNATION(S)
6. SPECIFIC LEGAL LOCATION TOWNSHIP _____ RANGE _____ SECTION _____ IF CITY OR TOWN, STREET ADDRESS 616-618 N. 10th street		16. THEMATIC CATEGORY architecture		
7. CITY OR TOWN IF RURAL, VICINITY St. Joseph		17. DATE(S) OR PERIOD 1903		29. BASEMENT? YES () full NO ()
8. DESCRIPTION OF LOCATION lot 8 and part 7 block 1 Roger's 1st addn.		18. STYLE OR DESIGN Neo-Classical Sa Si		
		19. ARCHITECT OR ENGINEER		31. WALL CONSTRUCTION brick
		20. CONTRACTOR OR BUILDER 30 20		
		21. ORIGINAL USE, IF APPARENT duplex OIB		33. NO. OF BAYS FRONT SIDE
		22. PRESENT USE same Fu		
		23. OWNERSHIP PUBLIC () PRIVATE ()		35. PLAN SHAPE rectangle
		24. OWNER'S NAME AND ADDRESS IF KNOWN Betty Pinkerton 2120 Manchester 64505		
9. COORDINATES UTM LAT LONG		25. OPEN TO PUBLIC? YES () NO ()		37. CONDITION INTERIOR EXTERIOR
10. SITE () STRUCTURE () BUILDING (X) OBJECT ()		26. LOCAL CONTACT PERSON OR ORGANIZATION Landmarks Commission		
11. ON NATIONAL REGISTER? YES () NO (X)		27. OTHER SURVEYS IN WHICH INCLUDED		39. ENDANGERED? YES () BY WHAT? NO ()
12. IS IT ELIGIBLE? YES (X) NO ()				
13. PART OF ESTAB. HIST. DISTRICT? YES () NO (X)				41. DISTANCE FROM AND FRONTAGE ON ROAD
14. DISTRICT POTENTIAL? YES (X) NO ()				
15. NAME OF ESTABLISHED DISTRICT				
42. FURTHER DESCRIPTION OF IMPORTANT FEATURES see additional sheet				5. OTHER NAME(S)
43. HISTORY AND SIGNIFICANCE see additional sheet				
44. DESCRIPTION OF ENVIRONMENT AND OUTBUILDINGS				6. TOWNSHIP
45. SOURCES OF INFORMATION building permit felix Muleski 6/03; City D. 1905				
46. PREPARED BY David Denman				SECTION
47. ORGANIZATION Landmarks Commission				
48. DATE 3/87				
49. REVISION DATE(S)				

RETURN THIS FORM WHEN COMPLETED TO: OFFICE OF HISTORIC PRESERVATION
P.O. BOX 176
JEFFERSON CITY, MISSOURI 65102
PH. 314-751-4096

IF ADDITIONAL SPACE IS NEEDED, ATTACH SEPARATE SHEET(S) TO THIS FORM

BNAS002-031

26. 616-618 N. 10th street. Two story brick duplex built in Neo-Classical style in 1903 by Felix Muleski for income producing property. Basic rectangle shape with low hip roof and centered facade wall dormer with chamfer shape and matching hip roof shape. On either side elevation there are slightly projected chamfer shaped wings rising to a similiar shaped gable roof wall dormer. Stained glass windows in these stair hall wings. Four facade bays with center two flanked by pilasters and above a full porch supported on round wood columns with Tuscan capitals.





BNAS002-032

MISSOURI OFFICE OF HISTORIC PRESERVATION

ARCHITECTURAL/HISTORIC INVENTORY SURVEY FORM

1. NO. 49		4. PRESENT LOCAL NAME(S) OR DESIGNATION(S)		1. NO.
2. COUNTY Buchanan		5. OTHER NAME(S)		
3. LOCATION OF NEGATIVES Z & P Dept. City Hall				2. COUNTY
6. SPECIFIC LEGAL LOCATION TOWNSHIP _____ RANGE _____ SECTION _____ IF CITY OR TOWN, STREET ADDRESS 701-703 N. 10th street		16. THEMATIC CATEGORY architecture		
7. CITY OR TOWN IF RURAL, VICINITY St. Joseph		17. DATE(S) OR PERIOD ca. 1885		4. PRESENT LOCAL NAME(S) OR DESIGNATION(S)
8. DESCRIPTION OF LOCATION part lots 12 and 13 block 2 Roger's 1st addn		18. STYLE OR DESIGN Queen Anne 45 51		
9. COORDINATES UTM LAT _____ LONG _____		19. ARCHITECT OR ENGINEER		5. OTHER NAME(S)
10. SITE () STRUCTURE () BUILDING (*) OBJECT ()		20. CONTRACTOR OR BUILDER 30		
11. ON NATIONAL REGISTER? YES () NO (*)		21. ORIGINAL USE, IF APPARENT duplex		6. TOWNSHIP
12. IS IT ELIGIBLE? YES (*) NO ()		22. PRESENT USE same		
13. PART OF ESTAB. HIST. DISTRICT? YES () NO (*)		23. OWNERSHIP PUBLIC () PRIVATE ()		RANGE
14. DISTRICT POTENTIAL? YES (*) NO ()		24. OWNER'S NAME AND ADDRESS IF KNOWN Bruce Clouse Po box 6 Station F 64506		
15. NAME OF ESTABLISHED DISTRICT		25. OPEN TO PUBLIC? YES () NO ()		SECTION
42. FURTHER DESCRIPTION OF IMPORTANT FEATURES see additional sheet		26. LOCAL CONTACT PERSON OR ORGANIZATION Landmarks Commission		
43. HISTORY AND SIGNIFICANCE see additional sheet		27. OTHER SURVEYS IN WHICH INCLUDED		
44. DESCRIPTION OF ENVIRONMENT AND OUTBUILDINGS		28. NO. OF STORIES 2		
45. SOURCES OF INFORMATION building permits checked; Sanborn Ins. Maps		29. BASEMENT? YES () NO () full		
RETURN THIS FORM WHEN COMPLETED TO: OFFICE OF HISTORIC PRESERVATION P.O. BOX 176 JEFFERSON CITY, MISSOURI 65102 PH. 314-781-4096		30. FOUNDATION MATERIAL brick		
IF ADDITIONAL SPACE IS NEEDED, ATTACH SEPARATE SHEET(S) TO THIS FORM		31. WALL CONSTRUCTION brick		
		32. ROOF TYPE AND MATERIAL low hip DK		
		33. NO. OF BAYS FRONT SIDE		
		34. WALL TREATMENT		
		35. PLAN SHAPE rectangle		
		36. CHANGES (EXPLAIN IN NO. 42) ADDITION () ALTERED () MOVED ()		
		37. CONDITION INTERIOR EXTERIOR		
		38. PRESERVATION UNDERWAY? YES () NO ()		
		39. ENDANGERED? BY WHAT? YES () NO ()		
		40. VISIBLE FROM PUBLIC ROAD? YES () NO ()		
		41. DISTANCE FROM AND FRONTAGE ON ROAD		
		PHOTO MUST BE PROVIDED		
		46. PREPARED BY David Denman		
		47. ORGANIZATION Landmarks Commission		
		48. DATE 3/87		
		49. REVISION DATE(S)		

49. 701-703 N. 10th street. Two story brick duplex built ca. 1885 in the Queen Anne style. Rectangle shape with low hip roof. Mirror image units. Elaborate brick masonry evident in the cornice, stringcoursing, and paneling between second story bays. Slightly projected corner pavillions with paired window openings above which are small gable dormers on the facade. Between the pavillions are the dual unit entrys under a full porch of ca. 1905 date supported on slender round wood columns with Tuscan capitals.





BNA5002-033 123

MISSOURI OFFICE OF HISTORIC PRESERVATION
ARCHITECTURAL/HISTORIC INVENTORY SURVEY FORM

1. NO. , 27		4. PRESENT LOCAL NAME(S) OR DESIGNATION(S)		1. NO.	
2. COUNTY Buchanan		5. OTHER NAME(S)			2. COUNTY
3. LOCATION OF NEGATIVES Z & P Dept. City Hall					
6. SPECIFIC LEGAL LOCATION TOWNSHIP _____ RANGE _____ SECTION _____ IF CITY OR TOWN, STREET ADDRESS 702 N. 10th street		16. THEMATIC CATEGORY architecture		28. NO. OF STORIES 2	
7. CITY OR TOWN IF RURAL, VICINITY St. Joseph		17. DATE(S) OR PERIOD 1898		29. BASEMENT? YES () full NO ()	
8. DESCRIPTION OF LOCATION lot 11 block 1 Roger's 1st addn.		18. STYLE OR DESIGN Queen Anne 95		30. FOUNDATION MATERIAL brick	
		19. ARCHITECT OR ENGINEER		31. WALL CONSTRUCTION frame	
		20. CONTRACTOR OR BUILDER		32. ROOF TYPE AND MATERIAL hip DR	
		21. ORIGINAL USE, IF APPARENT residence		33. NO. OF BAYS FRONT SIDE	
		22. PRESENT USE same Fu		34. WALL TREATMENT lap siding	
		23. OWNERSHIP PUBLIC () PRIVATE ()		35. PLAN SHAPE irregular	
9. COORDINATES UTM LAT LONG		24. OWNER'S NAME AND ADDRESS IF KNOWN Timothy Thompson		36. CHANGES ADDITION () (EXPLAIN IN NO. 42) ALTERED () MOVED ()	
10. SITE () STRUCTURE () BUILDING (X) OBJECT ()		25. OPEN TO PUBLIC? YES () NO ()		37. CONDITION INTERIOR EXTERIOR	
11. ON NATIONAL REGISTER? YES () NO (X)		26. LOCAL CONTACT PERSON OR ORGANIZATION Landmarks Commission		38. PRESERVATION UNDERWAY? YES () NO ()	
12. IS IT ELIGIBLE? YES (X) NO ()		27. OTHER SURVEYS IN WHICH INCLUDED		39. ENDANGERED? YES () BY WHAT? NO ()	
13. PART OF ESTAB. HIST. DISTRICT? YES () NO (X)				40. VISIBLE FROM PUBLIC ROAD? YES () NO ()	
14. DISTRICT POTENTIAL? YES (X) NO ()				41. DISTANCE FROM AND FRONTAGE ON ROAD	
15. NAME OF ESTABLISHED DISTRICT					
42. FURTHER DESCRIPTION OF IMPORTANT FEATURES see additional sheet				5. OTHER NAME(S)	
43. HISTORY AND SIGNIFICANCE see additional sheet					
44. DESCRIPTION OF ENVIRONMENT AND OUTBUILDINGS				6. TOWNSHIP	
45. SOURCES OF INFORMATION building permit Ed. Gratiqny 6/98; City D 1895-1900					
46. PREPARED BY David Denman				RANGE	
47. ORGANIZATION Landmarks Commission					
48. DATE 3/87				SECTION	
49. REVISION DATE(S)					

RETURN THIS FORM WHEN COMPLETED TO: OFFICE OF HISTORIC PRESERVATION
P.O. BOX 176
JEFFERSON CITY, MISSOURI 65102
PH. 314-751-4096

IF ADDITIONAL SPACE IS NEEDED, ATTACH SEPARATE SHEET(S) TO THIS FORM

BNAS002-033

27. 702 N. 10th street. Two story frame Queen Anne dwelling built in 1898 by Ed P. Gratigny a commercial traveler. Basic square shaped dwelling with hip roof and prominent facade gable wing which is chamfer shaped beneath the eaves. The southeast corner of the house is curved and covered from foundation to eaves with fishscale shinglework. On the south elevation is a slightly projected chamfer shaped wing. Both gable wing pediments are covered with decorative shingle work. On the rear is a porch with turned posts and spindle frieze. On the facade is a ca. 1910 porch supported on round wood columns and resting on brick piers.





BWAS002-034

MISSOURI OFFICE OF HISTORIC PRESERVATION

ARCHITECTURAL/HISTORIC INVENTORY SURVEY FORM

1. NO. 28		4. PRESENT LOCAL NAME(S) OR DESIGNATION(S)		1. NO.	
2. COUNTY Buchanan		5. OTHER NAME(S)			2. COUNTY
3. LOCATION OF NEGATIVES Z & P Dept. City Hall					
6. SPECIFIC LEGAL LOCATION TOWNSHIP _____ RANGE _____ SECTION _____ IF CITY OR TOWN, STREET ADDRESS 704 N. 10th street		16. THEMATIC CATEGORY architecture		2. COUNTY	
7. CITY OR TOWN IF RURAL, VICINITY St. Joseph		17. DATE(S) OR PERIOD 1904			
8. DESCRIPTION OF LOCATION part lots 12 and 13 Roger's addn 1st		18. STYLE OR DESIGN Queen Anne 11		4. PRESENT LOCAL NAME(S) OR DESIGNATION(S)	
		19. ARCHITECT OR ENGINEER			
9. COORDINATES UTM LAT _____ LONG _____		20. CONTRACTOR OR BUILDER		5. OTHER NAME(S)	
		21. ORIGINAL USE, IF APPARENT residence OIA			
10. SITE () STRUCTURE () BUILDING (X) OBJECT ()		22. PRESENT USE same OH		6. TOWNSHIP	
11. ON NATIONAL REGISTER? YES () NO (X)		23. OWNERSHIP PUBLIC () PRIVATE ()			
12. IS IT ELIGIBLE? YES () NO (X)		24. OWNER'S NAME AND ADDRESS IF KNOWN Jeff Beers		RANGE	
13. PART OF ESTAB. HIST. DISTRICT? YES () NO (X)		25. OPEN TO PUBLIC? YES () NO ()			
14. DISTRICT POTENTIAL? YES (X) NO ()		26. LOCAL CONTACT PERSON OR ORGANIZATION Landmarks Commission		SECTION	
15. NAME OF ESTABLISHED DISTRICT		27. OTHER SURVEYS IN WHICH INCLUDED			
42. FURTHER DESCRIPTION OF IMPORTANT FEATURES see additional sheet		PHOTO MUST BE PROVIDED		RANGE	
43. HISTORY AND SIGNIFICANCE see additional sheet					
44. DESCRIPTION OF ENVIRONMENT AND OUTBUILDINGS				SECTION	
45. SOURCES OF INFORMATION building permit W.A. Craighill 7/04		46. PREPARED BY David Denman			
RETURN THIS FORM WHEN COMPLETED TO: OFFICE OF HISTORIC PRESERVATION P.O. BOX 176 JEFFERSON CITY, MISSOURI 65102 PH. 314-751-4096		47. ORGANIZATION Landmarks Commission			
IF ADDITIONAL SPACE IS NEEDED, ATTACH SEPARATE SHEET(S) TO THIS FORM		48. DATE 3/87 49. REVISION DATE(S)			

28. 704 N. 10th street. Single story frame house built in 1904 in a simple late Queen Anne style. Irregular plan shape with combination gable and hip roof. Modern siding and missing porch render this house of marginal importance.





MISSOURI OFFICE OF HISTORIC PRESERVATION

ARCHITECTURAL/HISTORIC INVENTORY SURVEY FORM

1. NO. 48		4. PRESENT LOCAL NAME(S) OR DESIGNATION(S)		1. NO.	
2. COUNTY Buchanan		5. OTHER NAME(S)			2. COUNTY
3. LOCATION OF NEGATIVES Z & P Dept. City Hall					
6. SPECIFIC LEGAL LOCATION TOWNSHIP _____ RANGE _____ SECTION _____ IF CITY OR TOWN, STREET ADDRESS 705-707 N. 10th street		16. THEMATIC CATEGORY architecture		2. COUNTY	
7. CITY OR TOWN IF RURAL, VICINITY St. Joseph		17. DATE(S) OR PERIOD 1910			
8. DESCRIPTION OF LOCATION lot 14 block 2 Roger's 1st addn.		18. STYLE OR DESIGN Foursquare plan 52			
9. COORDINATES UTM LAT _____ LONG _____		19. ARCHITECT OR ENGINEER		4. PRESENT LOCAL NAME(S) OR DESIGNATION(S)	
10. SITE () STRUCTURE () BUILDING (X) OBJECT ()		20. CONTRACTOR OR BUILDER 40 20			
11. ON NATIONAL REGISTER? YES () NO (X)		21. ORIGINAL USE, IF APPARENT duplex MS			
12. IS IT ELIGIBLE? YES (X) NO ()		22. PRESENT USE same		4. PRESENT LOCAL NAME(S) OR DESIGNATION(S)	
13. PART OF ESTAB. HIST. DISTRICT? YES () NO (X)		23. OWNERSHIP PUBLIC () PRIVATE ()			
14. DISTRICT POTENTIAL? YES (X) NO ()		24. OWNER'S NAME AND ADDRESS IF KNOWN Robert Robison 217 W. Valley 64504			
15. NAME OF ESTABLISHED DISTRICT		25. OPEN TO PUBLIC? YES () NO ()		4. PRESENT LOCAL NAME(S) OR DESIGNATION(S)	
42. FURTHER DESCRIPTION OF IMPORTANT FEATURES see additional sheet		26. LOCAL CONTACT PERSON OR ORGANIZATION Landmarks Commission			
		27. OTHER SURVEYS IN WHICH INCLUDED			
43. HISTORY AND SIGNIFICANCE see additional sheet		28. NO. OF STORIES 2		6. TOWNSHIP	
		29. BASEMENT? YES () NO () full			
		30. FOUNDATION MATERIAL brick			
		31. WALL CONSTRUCTION frame		6. TOWNSHIP	
		32. ROOF TYPE AND MATERIAL hip DR			
		33. NO. OF BAYS FRONT SIDE			
		34. WALL TREATMENT lap siding		6. TOWNSHIP	
		35. PLAN SHAPE rectangle			
		36. CHANGES (EXPLAIN IN NO. 42) ADDITION () ALTERED () MOVED ()			
		37. CONDITION INTERIOR _____ EXTERIOR _____		6. TOWNSHIP	
		38. PRESERVATION UNDERWAY? YES () NO ()			
		39. ENDANGERED? BY WHAT? YES () NO ()			
		40. VISIBLE FROM PUBLIC ROAD? YES () NO ()		6. TOWNSHIP	
		41. DISTANCE FROM AND FRONTAGE ON ROAD			
		PHOTO MUST BE PROVIDED			
44. DESCRIPTION OF ENVIRONMENT AND OUTBUILDINGS		46. PREPARED BY David Denman		SECTION	
45. SOURCES OF INFORMATION building permit E.O. Chapman 3/10		47. ORGANIZATION Landmarks Commission			
RETURN THIS FORM WHEN COMPLETED TO: OFFICE OF HISTORIC PRESERVATION P.O. BOX 176 JEFFERSON CITY, MISSOURI 65102 PH. 314-751-4096		48. DATE 3/87 49. REVISION DATE(S)			

BNAS002-035

48. 705-707 N. 10th street. Two story frame duplex with Foursquare plan built in 1910 by E. Chapman as income property. Rectangle shape with hip roof and hip roof facade dormer. Full two story porch with square boxed second story posts and with cast stone pillars and piers at the first story with cast stone porch foundation.





MISSOURI OFFICE OF HISTORIC PRESERVATION
ARCHITECTURAL/HISTORIC INVENTORY SURVEY FORM

1. NO. 29 2. COUNTY Buchanan 3. LOCATION OF NEGATIVES Z & P Dept. City Hall 6. SPECIFIC LEGAL LOCATION TOWNSHIP _____ RANGE _____ SECTION _____ IF CITY OR TOWN, STREET ADDRESS 708 N. 10th street 7. CITY OR TOWN IF RURAL, VICINITY St. Joseph 8. DESCRIPTION OF LOCATION lots 14 and 15 Roger's 1st addn 9. COORDINATES UTM LAT _____ LONG _____ 10. SITE () STRUCTURE () BUILDING (x) OBJECT () 11. ON NATIONAL REGISTER? YES () NO (x) 12. IS IT ELIGIBLE? YES (x) NO () 13. PART OF ESTAB. YES () NO () HIST. DISTRICT? NO () 14. DISTRICT YES () POTENTIAL? NO () 15. NAME OF ESTABLISHED DISTRICT _____	4. PRESENT LOCAL NAME(S) OR DESIGNATION(S) <i>entered</i> 5. OTHER NAME(S) _____ 16. THEMATIC CATEGORY architecture 17. DATE(S) OR PERIOD 1896 18. STYLE OR DESIGN <i>49</i> Queen Anne 19. ARCHITECT OR ENGINEER _____ 20. CONTRACTOR OR BUILDER <i>22</i> 21. ORIGINAL USE, IF APPARENT residence 22. PRESENT USE <i>OB</i> same 23. OWNERSHIP PUBLIC () PRIVATE () 24. OWNER'S NAME AND ADDRESS IF KNOWN Reginald Edelman 2817 Sacramento 64507 25. OPEN TO PUBLIC? YES () NO () 26. LOCAL CONTACT PERSON OR ORGANIZATION Landmarks Commission 27. OTHER SURVEYS IN WHICH INCLUDED _____ 28. NO. OF STORIES 2 29. BASEMENT? YES () NO () <i>full</i> 30. FOUNDATION MATERIAL brick 31. WALL CONSTRUCTION frame 32. ROOF TYPE AND MATERIAL hip 33. NO. OF BAYS FRONT SIDE 34. WALL TREATMENT lap siding 35. PLAN SHAPE irregular 36. CHANGES (EXPLAIN IN NO. 42) ADDITION () ALTERED () MOVED () 37. CONDITION INTERIOR _____ EXTERIOR _____ 38. PRESERVATION UNDERWAY? YES () NO () 39. ENDANGERED? YES () NO () BY WHAT? _____ 40. VISIBLE FROM PUBLIC ROAD? YES () NO () 41. DISTANCE FROM AND FRONTAGE ON ROAD _____
42. FURTHER DESCRIPTION OF IMPORTANT FEATURES see additional sheet	
43. HISTORY AND SIGNIFICANCE see additional sheet	
44. DESCRIPTION OF ENVIRONMENT AND OUTBUILDINGS 45. SOURCES OF INFORMATION building permit Kate Wilson 8/96; City Dir 1895-1900 RETURN THIS FORM WHEN COMPLETED TO: OFFICE OF HISTORIC PRESERVATION P.O. BOX 176 JEFFERSON CITY, MISSOURI 65102 PH. 314-751-4096	
46. PREPARED BY David Denman 47. ORGANIZATION Landmarks Commission 48. DATE 3/87 49. REVISION DATE(S) _____	

BNA5002-036

29. 708 N. 10th street. Two story frame Queen Anne dwelling built in 1896 by Kate Wilson. Rectangle shape with hip roof shape and tall prominent gable wall dormer on the facade and a slightly projected gable wing on the south elevation. Decorative shinglwork in the pediment. Paired windows at both storys under the wall dormer. Gable roof porch dates to ca. 1915 with round wood columns and brick piers.





BNA5002-037

MISSOURI OFFICE OF HISTORIC PRESERVATION ARCHITECTURAL/HISTORIC INVENTORY SURVEY FORM

1. NO. 47		4. PRESENT LOCAL NAME(S) OR DESIGNATION(S)		1. NO.	
2. COUNTY Buchanan		5. OTHER NAME(S)			2. COUNTY
3. LOCATION OF NEGATIVES Z & P Dept. City Hall					
6. SPECIFIC LEGAL LOCATION TOWNSHIP _____ RANGE _____ SECTION _____ IF CITY OR TOWN, STREET ADDRESS 709-711 N. 10th street		16. THEMATIC CATEGORY architecture		2. COUNTY	
7. CITY OR TOWN IF RURAL, VICINITY St. Joseph		17. DATE(S) OR PERIOD 1904			
8. DESCRIPTION OF LOCATION part lots 15 and 16 block 2 Roger's 1st addn.		18. STYLE OR DESIGN Neo-Classical # 52 51		4. PRESENT LOCAL NAME(S) OR DESIGNATION(S)	
		19. ARCHITECT OR ENGINEER			
9. COORDINATES UTM LAT _____ LONG _____		20. CONTRACTOR OR BUILDER 20 30		5. OTHER NAME(S)	
		21. ORIGINAL USE, IF APPARENT duplex			
10. SITE () STRUCTURE () BUILDING (X) OBJECT ()		22. PRESENT USE same Fu		6. TOWNSHIP	
11. ON NATIONAL REGISTER? YES () NO (X)		23. OWNERSHIP PUBLIC () PRIVATE ()			
12. IS IT ELIGIBLE? YES (X) NO ()		24. OWNER'S NAME AND ADDRESS IF KNOWN Daryl Griggs RR3 64506		RANGE	
13. PART OF ESTAB. HIST. DISTRICT? YES () NO (X)		25. OPEN TO PUBLIC? YES () NO ()			
14. DISTRICT POTENTIAL? YES (X) NO ()		26. LOCAL CONTACT PERSON OR ORGANIZATION Landmarks Commission		SECTION	
15. NAME OF ESTABLISHED DISTRICT		27. OTHER SURVEYS IN WHICH INCLUDED			
42. FURTHER DESCRIPTION OF IMPORTANT FEATURES see additional sheet		40. VISIBLE FROM PUBLIC ROAD? YES () NO ()		43. HISTORY AND SIGNIFICANCE see additional sheet	
		41. DISTANCE FROM AND FRONTAGE ON ROAD			
44. DESCRIPTION OF ENVIRONMENT AND OUTBUILDINGS		46. PREPARED BY David Denman		48. DATE 3/87	
45. SOURCES OF INFORMATION building permit John Trapp 9/04; City D. 1909		47. ORGANIZATION Landmarks Commission			49. REVISION DATE(S)
RETURN THIS FORM WHEN COMPLETED TO: OFFICE OF HISTORIC PRESERVATION P.O. BOX 176 JEFFERSON CITY, MISSOURI 65102 PH. 314-751-4096					

47. 709-711 N. 10th street. Two story brick duplex built in 1904 with Neo-Classical detail. Rectangle shape with hip roof and paired dormers centered on the facade. Projected eaves with simple modillion blocks. Full porch supported on round wood columns with Tuscan capitals. Centered is a slightly projected gable over the porch access with dentiled cornice pediment. Turned spindle balustrade between columns.





BNAS002-03A

MISSOURI OFFICE OF HISTORIC PRESERVATION

ARCHITECTURAL/HISTORIC INVENTORY SURVEY FORM

1. NO. 46		4. PRESENT LOCAL NAME(S) OR DESIGNATION(S)		1. NO.
2. COUNTY Buchanan		5. OTHER NAME(S)		
3. LOCATION OF NEGATIVES Z & P Dept. City Hall				4. PRESENT LOCAL NAME(S) OR DESIGNATION(S)
6. SPECIFIC LEGAL LOCATION TOWNSHIP _____ RANGE _____ SECTION _____ IF CITY OR TOWN, STREET ADDRESS 713-715 N. 10th street		16. THEMATIC CATEGORY architecture		
7. CITY OR TOWN IF RURAL, VICINITY St. Joseph		17. DATE(S) OR PERIOD 1905		29. BASEMENT? YES () full NO ()
8. DESCRIPTION OF LOCATION lot 17 block 2 Roger's 1st addn		18. STYLE OR DESIGN Foursquare plan 01 52		
		19. ARCHITECT OR ENGINEER		31. WALL CONSTRUCTION brick
		20. CONTRACTOR OR BUILDER 20 30		
		21. ORIGINAL USE, IF APPARENT duplex		33. NO. OF BAYS FRONT _____ SIDE _____
		22. PRESENT USE same FU		
		23. OWNERSHIP PUBLIC () PRIVATE ()		35. PLAN SHAPE rectangle
		24. OWNER'S NAME AND ADDRESS IF KNOWN Ferd. Wheat 2001 Jones 64501		
		25. OPEN TO PUBLIC? YES () NO ()		37. CONDITION INTERIOR _____ EXTERIOR _____
		26. LOCAL CONTACT PERSON OR ORGANIZATION Landmarks Commission		
		27. OTHER SURVEYS IN WHICH INCLUDED		39. ENDANGERED? BY WHAT? YES () NO ()
				41. DISTANCE FROM AND FRONTAGE ON ROAD
9. COORDINATES UTM LAT _____ LONG _____				
10. SITE () STRUCTURE () BUILDING X) OBJECT ()				6. TOWNSHIP
11. ON NATIONAL REGISTER? YES () NO (X)		12. IS IT ELIGIBLE? YES (X) NO ()		
13. PART OF ESTAB. HIST. DISTRICT? YES () NO (X)		14. DISTRICT POTENTIAL? YES (X) NO ()		SECTION
15. NAME OF ESTABLISHED DISTRICT				
42. FURTHER DESCRIPTION OF IMPORTANT FEATURES see additional sheet				44. DESCRIPTION OF ENVIRONMENT AND OUTBUILDINGS
				46. PREPARED BY David Denman
				48. DATE 3/87
				46. PREPARED BY David Denman
				48. DATE 3/87
				46. PREPARED BY David Denman
				48. DATE 3/87
				46. PREPARED BY David Denman
				48. DATE 3/87
				46. PREPARED BY David Denman
				48. DATE 3/87
				46. PREPARED BY David Denman
				48. DATE 3/87
				46. PREPARED BY David Denman
				48. DATE 3/87
				46. PREPARED BY David Denman
				48. DATE 3/87
				46. PREPARED BY David Denman
				48. DATE 3/87
				46. PREPARED BY David Denman
				48. DATE 3/87
				46. PREPARED BY David Denman
				48. DATE 3/87
				46. PREPARED BY David Denman
				48. DATE 3/87
				46. PREPARED BY David Denman
				48. DATE 3/87
				46. PREPARED BY David Denman
				48. DATE 3/87
				46. PREPARED BY David Denman
				48. DATE 3/87
				46. PREPARED BY David Denman
				48. DATE 3/87
				46. PREPARED BY David Denman
				48. DATE 3/87
				46. PREPARED BY David Denman
				48. DATE 3/87
				46. PREPARED BY David Denman
				48. DATE 3/87
				46. PREPARED BY David Denman
				48. DATE 3/87
				46. PREPARED BY David Denman
				48. DATE 3/87
				46. PREPARED BY David Denman
				48. DATE 3/87
				46. PREPARED BY David Denman
				48. DATE 3/87
				46. PREPARED BY David Denman
				48. DATE 3/87
				46. PREPARED BY David Denman
				48. DATE 3/87
				46. PREPARED BY David Denman
				48. DATE 3/87
				46. PREPARED BY David Denman
				48. DATE 3/87
				46. PREPARED BY David Denman
				48. DATE 3/87
				46. PREPARED BY David Denman
				48. DATE 3/87
				46. PREPARED BY David Denman
				48. DATE 3/87
				46. PREPARED BY David Denman
				48. DATE 3/87
				46. PREPARED BY David Denman
				48. DATE 3/87
				46. PREPARED BY David Denman
				48. DATE 3/87
				46. PREPARED BY David Denman
				48. DATE 3/87
				46. PREPARED BY David Denman
				48. DATE 3/87
				46. PREPARED BY David Denman
				48. DATE 3/87
				46. PREPARED BY David Denman
				48. DATE 3/87
				46. PREPARED BY David Denman
				48. DATE 3/87
				46. PREPARED BY David Denman
				48. DATE 3/87
				46. PREPARED BY David Denman
				48. DATE 3/87
				46. PREPARED BY David Denman
				48. DATE 3/87
				46. PREPARED BY David Denman
				48. DATE 3/87
				46. PREPARED BY David Denman
				48. DATE 3/87
				46. PREPARED BY David Denman
				48. DATE 3/87
				46. PREPARED BY David Denman
				48. DATE 3/87
				46. PREPARED BY David Denman
				48. DATE 3/87
				46. PREPARED BY David Denman
				48. DATE 3/87
				46. PREPARED BY David Denman
				48. DATE 3/87
				46. PREPARED BY David Denman
				48. DATE 3/87
				46. PREPARED BY David Denman
				48. DATE 3/87
				46. PREPARED BY David Denman
				48. DATE 3/87
				46. PREPARED BY David Denman
				48. DATE 3/87
				46. PREPARED BY David Denman
				48. DATE 3/87
				46. PREPARED BY David Denman
				48. DATE 3/87
				46. PREPARED BY David Denman
				48. DATE 3/87
				46. PREPARED BY David Denman
				48. DATE 3/87
				46. PREPARED BY David Denman
				48. DATE 3/87
				46. PREPARED BY David Denman
				48. DATE 3/87
				46. PREPARED BY David Denman
				48. DATE 3/87
				46. PREPARED BY David Denman
				48. DATE 3/87
				46. PREPARED BY David Denman
				48. DATE 3/87
				46. PREPARED BY David Denman
				48. DATE 3/87
				46. PREPARED BY David Denman
				48. DATE 3/87
				46. PREPARED BY David Denman
				48. DATE 3/87
				46. PREPARED BY David Denman
				48. DATE 3/87
				46. PREPARED BY David Denman
				48. DATE 3/87
				46. PREPARED BY David Denman
				48. DATE 3/87
				46. PREPARED BY David Denman
				48. DATE 3/87
				46. PREPARED BY David Denman
				48. DATE 3/87
				46. PREPARED BY <

BNAS002-034

46. 713-715 N. 10th street. Two story brick duplex with Foursquare plan built in 1905 by Mrs. F.S. O'Donoghue as income property. Rectangle shape with hip roof and hip roof facade dormer. Two bay second and three bay first story under a full porch supported on square brick pillars.





BNAS002-040

MISSOURI OFFICE OF HISTORIC PRESERVATION

ARCHITECTURAL/HISTORIC INVENTORY SURVEY FORM

1. NO. 30		4. PRESENT LOCAL NAME(S) OR DESIGNATION(S)		1. NO.	
2. COUNTY Buchanan		5. OTHER NAME(S)			2. COUNTY
3. LOCATION OF NEGATIVES Z & P Dept. City Hall					
6. SPECIFIC LEGAL LOCATION TOWNSHIP _____ RANGE _____ SECTION _____ IF CITY OR TOWN, STREET ADDRESS 714-716 N. 10th street		16. THEMATIC CATEGORY architecture		28. NO. OF STORIES 2	
7. CITY OR TOWN IF RURAL, VICINITY St. Joseph		17. DATE(S) OR PERIOD 1910		29. BASEMENT? YES () full NO ()	
8. DESCRIPTION OF LOCATION lot 16 block 1 Rober's 1st addn.		18. STYLE OR DESIGN 59		30. FOUNDATION MATERIAL concrete	
9. COORDINATES UTM LAT _____ LONG _____		19. ARCHITECT OR ENGINEER		31. WALL CONSTRUCTION brick	
10. SITE () STRUCTURE () BUILDING (X) OBJECT ()		20. CONTRACTOR OR BUILDER 30		32. ROOF TYPE AND MATERIAL flat PR	
11. ON NATIONAL REGISTER? YES () NO (X)		21. ORIGINAL USE, IF APPARENT apartments OIB Fu		33. NO. OF BAYS FRONT SIDE	
12. IS IT ELIGIBLE? YES (X) NO ()		22. PRESENT USE same		34. WALL TREATMENT 30	
13. PART OF ESTAB. HIST. DISTRICT? YES () NO (X)		23. OWNERSHIP PUBLIC () PRIVATE ()		35. PLAN SHAPE rectangle	
14. DISTRICT POTENTIAL? YES (X) NO ()		24. OWNER'S NAME AND ADDRESS IF KNOWN Gerald Hofflemeyer		36. CHANGES (EXPLAIN IN NO. 42) ADDITION () ALTERED () MOVED ()	
15. NAME OF ESTABLISHED DISTRICT		25. OPEN TO PUBLIC? YES () NO ()		37. CONDITION INTERIOR _____ EXTERIOR _____	
16. LOCAL CONTACT PERSON OR ORGANIZATION Landmarks Commission		26. OTHER SURVEYS IN WHICH INCLUDED		38. PRESERVATION UNDERWAY? YES () NO ()	
17. FURTHER DESCRIPTION OF IMPORTANT FEATURES see additional sheet		27. OTHER SURVEYS IN WHICH INCLUDED		39. ENDANGERED? BY WHAT? YES () NO ()	
18. HISTORY AND SIGNIFICANCE see additional sheet		28. PHOTO MUST BE PROVIDED		40. VISIBLE FROM PUBLIC ROAD? YES () NO ()	
19. DESCRIPTION OF ENVIRONMENT AND OUTBUILDINGS		29. DISTANCE FROM AND FRONTAGE ON ROAD		41. DISTANCE FROM AND FRONTAGE ON ROAD	
20. SOURCES OF INFORMATION building permit Mrs. J. Gleason 9/10 flats		21. PREPARED BY David Denman		22. ORGANIZATION Landmarks Commission	
23. RETURN THIS FORM WHEN COMPLETED TO: OFFICE OF HISTORIC PRESERVATION P.O. BOX 176 JEFFERSON CITY, MISSOURI 65102 PH. 314-751-4096		24. DATE 3/87		25. REVISION DATE(S)	

IF ADDITIONAL SPACE IS NEEDED, ATTACH SEPARATE SHEET(S) TO THIS FORM

BNA5002-040

30. 714-716 N. 10th street. Two story ahistorical ornamented duplex built in 1910 by Mrs. Jo Gleason. Rectangle shape with flat roof and patterned facade parapet above a corbeled cornice. Symmetrical three bay facade. Full porch with square brick columns.





6W A 5002-041

1. NO.	2. COUNTY	3. PRESENT LOCAL NAME(S) OR DESIGNATION (S)	4. OTHER NAME(S)	5. TOWNSHIP	6. RANGE	7. SECTION

BNAS002-041

45. 717 N. 10th street. Two story frame dwelling with Foursquare plan built in 1909 by Robert Story. Square shape with hip roof and hip roof facade dormer. Two second story and three first story bays with centered entry. Full porch supported on wood columns with Tuscan capitals. Square spindle balustrade.





BN45002-042

MISSOURI OFFICE OF HISTORIC PRESERVATION

ARCHITECTURAL/HISTORIC INVENTORY SURVEY FORM

1. NO. 31		4. PRESENT LOCAL NAME(S) OR DESIGNATION(S)		1. NO.	
2. COUNTY Buchanan		5. OTHER NAME(S)			2. COUNTY
3. LOCATION OF NEGATIVES Z & P Dept. City Hall					
6. SPECIFIC LEGAL LOCATION TOWNSHIP _____ RANGE _____ SECTION _____ IF CITY OR TOWN, STREET ADDRESS 720 N. 10th street		16. THEMATIC CATEGORY architecture		2. COUNTY	
7. CITY OR TOWN IF RURAL, VICINITY St. Joseph		17. DATE(S) OR PERIOD 1912			4. PRESENT LOCAL NAME(S) OR DESIGNATION(S)
8. DESCRIPTION OF LOCATION lot 17 block 1 Roger's 1st addn.		18. STYLE OR DESIGN 49			
		19. ARCHITECT OR ENGINEER		6. TOWNSHIP	
		20. CONTRACTOR OR BUILDER			RANGE
		21. ORIGINAL USE, IF APPARENT residence OIA			
		22. PRESENT USE same			
		23. OWNERSHIP PUBLIC () PRIVATE ()			
		24. OWNER'S NAME AND ADDRESS IF KNOWN Gretchen Herndon			
9. COORDINATES UTM LAT _____ LONG _____		25. OPEN TO PUBLIC? YES () NO ()			
10. SITE () STRUCTURE () BUILDING (X) OBJECT ()		26. LOCAL CONTACT PERSON OR ORGANIZATION Landmarks Commission			
11. ON NATIONAL REGISTER? YES () NO (X)		27. OTHER SURVEYS IN WHICH INCLUDED			
12. IS IT ELIGIBLE? YES (X) NO ()					
13. PART OF ESTAB. HIST. DISTRICT? YES () NO (X)					
14. DISTRICT POTENTIAL? YES (X) NO ()					
15. NAME OF ESTABLISHED DISTRICT					
42. FURTHER DESCRIPTION OF IMPORTANT FEATURES see additional sheet		PHOTO MUST BE PROVIDED			
43. HISTORY AND SIGNIFICANCE see additional sheet					
44. DESCRIPTION OF ENVIRONMENT AND OUTBUILDINGS					
45. SOURCES OF INFORMATION building permit A.S. Gunn 8/12; City D. 1910-1915		46. PREPARED BY David Denman			
RETURN THIS FORM WHEN COMPLETED TO: OFFICE OF HISTORIC PRESERVATION P.O. BOX 176 JEFFERSON CITY, MISSOURI 65102 PH. 314-751-4096		47. ORGANIZATION Landmarks Commission			
IF ADDITIONAL SPACE IS NEEDED, ATTACH SEPARATE SHEET(S) TO THIS FORM		48. DATE 3/87 49. REVISION DATE(S)			

BNA5002-042

31. 720 N. 10th street. Two story frame dwelling with ahistorical detailing. Built in 1912 A.S. Gunn credit manager in a downtown department store. Flared hip roof on irregular plan house. Centered hip roof dormer on the facade with two second story window bays and a triple grouping on a centered entry at the first story under a full porch supported on tapering wood pylons resting on brick piers.





MISSOURI OFFICE OF HISTORIC PRESERVATION ARCHITECTURAL/HISTORIC INVENTORY SURVEY FORM

1. NO. 44 2. COUNTY Buchanan 3. LOCATION OF NEGATIVES Z & P Dept. City Hall	4. PRESENT LOCAL NAME(S) OR DESIGNATION(S) 5. OTHER NAME(S)
6. SPECIFIC LEGAL LOCATION TOWNSHIP _____ RANGE _____ SECTION _____ IF CITY OR TOWN, STREET ADDRESS 721-723 N. 10th street 7. CITY OR TOWN IF RURAL, VICINITY St. Joseph 8. DESCRIPTION OF LOCATION part lots 19 and 20 Roger's 1st addn.	16. THEMATIC CATEGORY architecture 17. DATE(S) OR PERIOD 1908 18. STYLE OR DESIGN 59 19. ARCHITECT OR ENGINEER 20. CONTRACTOR OR BUILDER 22 21. ORIGINAL USE, IF APPARENT duplex 22. PRESENT USE apartments ms 23. OWNERSHIP PUBLIC () PRIVATE () 24. OWNER'S NAME AND ADDRESS IF KNOWN Byron Jung 2706 S.36th 64503 25. OPEN TO PUBLIC? YES () NO () 26. LOCAL CONTACT PERSON OR ORGANIZATION Landmarks Commission 27. OTHER SURVEYS IN WHICH INCLUDED
9. COORDINATES UTM LAT _____ LONG _____ 10. SITE () STRUCTURE () BUILDING (<input checked="" type="checkbox"/>) OBJECT () 11. ON NATIONAL REGISTER? YES () NO (<input checked="" type="checkbox"/>) 12. IS IT ELIGIBLE? YES (<input checked="" type="checkbox"/>) NO () 13. PART OF ESTAB. HIST. DISTRICT? YES () NO (<input checked="" type="checkbox"/>) 14. DISTRICT POTENTIAL? YES (<input checked="" type="checkbox"/>) NO () 15. NAME OF ESTABLISHED DISTRICT	28. NO. OF STORIES 2 29. BASEMENT? YES () NO () full 30. FOUNDATION MATERIAL brick 31. WALL CONSTRUCTION frame 32. ROOF TYPE AND MATERIAL hip DR 33. NO. OF BAYS FRONT SIDE 34. WALL TREATMENT lap siding 35. PLAN SHAPE rectangle 36. CHANGES (EXPLAIN IN NO. 42) ADDITION () ALTERED () MOVED () 37. CONDITION INTERIOR _____ EXTERIOR _____ 38. PRESERVATION UNDERWAY? YES () NO () 39. ENDANGERED? BY WHAT? YES () NO () 40. VISIBLE FROM PUBLIC ROAD? YES () NO () 41. DISTANCE FROM AND FRONTAGE ON ROAD
42. FURTHER DESCRIPTION OF IMPORTANT FEATURES see additional sheet	PHOTO MUST BE PROVIDED
43. HISTORY AND SIGNIFICANCE see additional sheet	44. DESCRIPTION OF ENVIRONMENT AND OUTBUILDINGS
45. SOURCES OF INFORMATION building permit Vinton M. Goodrich 12/08; City D. 1909 RETURN THIS FORM WHEN COMPLETED TO: OFFICE OF HISTORIC PRESERVATION P.O. BOX 176 JEFFERSON CITY, MISSOURI 65102 PH. 314-751-4096	46. PREPARED BY David Denman 47. ORGANIZATION Landmarks Commission 48. DATE 3/87 49. REVISION DATE(S)

44. 721-723 N. 10th street. Two story frame duplex with minimal ornament built in 1908 as an income property by Vinton Goodrich, pastor of the Latter Day Saints Church. Rectangle shaped with hip roof and prominent shingled facade wall gable dormer. Full two story porch with the upper story supported on square wood posts and the first on round wood columns. Slightly projected chamfer shaped wing on the north elevation.





8NAS002-044

MISSOURI OFFICE OF HISTORIC PRESERVATION

ARCHITECTURAL/HISTORIC INVENTORY SURVEY FORM

1. NO. 32		4. PRESENT LOCAL NAME(S) OR DESIGNATION(S)		1. NO.	
2. COUNTY Buchanan		5. OTHER NAME(S)			2. COUNTY
3. LOCATION OF NEGATIVES Z & P Dept. City Hall					
6. SPECIFIC LEGAL LOCATION TOWNSHIP _____ RANGE _____ SECTION _____ IF CITY OR TOWN, STREET ADDRESS 722 N. 10th street		16. THEMATIC CATEGORY architecture		2. COUNTY	
7. CITY OR TOWN IF RURAL, VICINITY St. Joseph		17. DATE(S) OR PERIOD 1924			
8. DESCRIPTION OF LOCATION lot 18 and part 19 Roger's 1st addn block 1		18. STYLE OR DESIGN foursquare plan 51		4. PRESENT LOCAL NAME(S) OR DESIGNATION(S)	
		19. ARCHITECT OR ENGINEER			
		20. CONTRACTOR OR BUILDER 30 20		28. NO. OF STORIES 2	
		21. ORIGINAL USE, IF APPARENT residence OIP		29. BASEMENT? YES () NO () full	
22. PRESENT USE same Fu Dk		30. FOUNDATION MATERIAL brick		5. OTHER NAME(S)	
23. OWNERSHIP PUBLIC () PRIVATE ()		31. WALL CONSTRUCTION brick			
24. OWNER'S NAME AND ADDRESS IF KNOWN Arthur Rily c/o Lena Whittrock		32. ROOF TYPE AND MATERIAL hip PR		6. TOWNSHIP	
25. OPEN TO PUBLIC? YES () NO ()		33. NO. OF BAYS FRONT SIDE			
26. LOCAL CONTACT PERSON OR ORGANIZATION Landmarks Commission		34. WALL TREATMENT		RANGE	
27. OTHER SURVEYS IN WHICH INCLUDED		35. PLAN SHAPE rectangle			
28. COORDINATES UTM LAT _____ LONG _____		36. CHANGES (EXPLAIN IN NO. 42) ADDITION () ALTERED () MOVED ()		SECTION	
10. SITE () BUILDING (X) STRUCTURE () OBJECT ()		37. CONDITION INTERIOR _____ EXTERIOR _____			
11. ON NATIONAL REGISTER? YES () NO (X)		38. PRESERVATION UNDERWAY? YES () NO ()		4. PRESENT LOCAL NAME(S) OR DESIGNATION(S)	
12. IS IT ELIGIBLE? YES (X) NO ()		39. ENDANGERED? BY WHAT? YES () NO ()			
13. PART OF ESTAB. HIST. DISTRICT? YES () NO (X)		40. VISIBLE FROM PUBLIC ROAD? YES () NO ()		5. OTHER NAME(S)	
14. DISTRICT POTENTIAL? YES (X) NO ()		41. DISTANCE FROM AND FRONTAGE ON ROAD			
15. NAME OF ESTABLISHED DISTRICT		<div style="border: 2px solid black; width: 100%; height: 100%; position: relative;"> <div style="position: absolute; top: 50%; left: 50%; transform: translate(-50%, -50%); font-weight: bold;"> PHOTO MUST BE PROVIDED </div> </div>		6. TOWNSHIP	
42. FURTHER DESCRIPTION OF IMPORTANT FEATURES see additional sheet					
43. HISTORY AND SIGNIFICANCE see additional sheet				SECTION	
44. DESCRIPTION OF ENVIRONMENT AND OUTBUILDINGS					
45. SOURCES OF INFORMATION building permit Catherine McCormick 6/24;		46. PREPARED BY David Denman		SECTION	
RETURN THIS FORM WHEN COMPLETED TO: OFFICE OF HISTORIC PRESERVATION P.O. BOX 176 JEFFERSON CITY, MISSOURI 65102 PH. 314-751-4096		47. ORGANIZATION Landmarks Commission			
IF ADDITIONAL SPACE IS NEEDED, ATTACH SEPARATE SHEET(S) TO THIS FORM		48. DATE 3/87 49. REVISION DATE(S)			

BNAS002-044

32. 722 N. 10th street. Two story brick dwelling built on Foursquare plan in 1922 by Catherine McCormick. Rectangle shape with low hip roof and overhanging eaves. hip roof dormer on the facade with exposed rafter ends. Full porch supported on tapering wood pylons resting on brick piers. Second story open porch is modern as is the door leading to it--an altered window opening.





BNAS002-045

MISSOURI OFFICE OF HISTORIC PRESERVATION

ARCHITECTURAL/HISTORIC INVENTORY SURVEY FORM

1. NO. 33		4. PRESENT LOCAL NAME(S) OR DESIGNATION(S)		1. NO.
2. COUNTY Buchanan		5. OTHER NAME(S)		
3. LOCATION OF NEGATIVES Z & P Dept. City Hall				
6. SPECIFIC LEGAL LOCATION TOWNSHIP _____ RANGE _____ SECTION _____ IF CITY OR TOWN, STREET ADDRESS 724 N. 10th street		16. THEMATIC CATEGORY architecture		2. COUNTY
7. CITY OR TOWN IF RURAL, VICINITY St. Joseph		17. DATE(S) OR PERIOD 1924		
8. DESCRIPTION OF LOCATION lot 20 block 1 Roger's 1st addn		18. STYLE OR DESIGN bungalow <i>22</i>		
		19. ARCHITECT OR ENGINEER		4. PRESENT LOCAL NAME(S) OR DESIGNATION(S)
		20. CONTRACTOR OR BUILDER		
		21. ORIGINAL USE, IF APPARENT residence <i>R1</i>		
		22. PRESENT USE same		
9. COORDINATES UTM LAT _____ LONG _____		23. OWNERSHIP PUBLIC () PRIVATE ()		6. TOWNSHIP
10. SITE () STRUCTURE () BUILDING (X) OBJECT ()		24. OWNER'S NAME AND ADDRESS IF KNOWN Lucile Thies-Marie Brown 1402 N. 13th 64501		
11. ON NATIONAL REGISTER? YES () NO (X)		25. OPEN TO PUBLIC? YES () NO ()		
12. IS IT ELIGIBLE? YES (X) NO ()		26. LOCAL CONTACT PERSON OR ORGANIZATION Landmarks Commission		
13. PART OF ESTAB. HIST. DISTRICT? YES () NO (X)		14. DISTRICT POTENTIAL? YES (X) NO ()		8. RANGE
15. NAME OF ESTABLISHED DISTRICT		27. OTHER SURVEYS IN WHICH INCLUDED		
42. FURTHER DESCRIPTION OF IMPORTANT FEATURES see additional sheet		<div style="border: 1px solid black; padding: 20px; width: 100%;"> PHOTO MUST BE PROVIDED </div>		
43. HISTORY AND SIGNIFICANCE see additional sheet				
44. DESCRIPTION OF ENVIRONMENT AND OUTBUILDINGS				SECTION
45. SOURCES OF INFORMATION building permit F.J. Ringel 10/24; City D. 1925				
46. PREPARED BY David Denman				
47. ORGANIZATION Landmarks Commission				
48. DATE 3/87				
49. REVISION DATE(S)				

RETURN THIS FORM WHEN COMPLETED TO: OFFICE OF HISTORIC PRESERVATION
P.O. BOX 176
JEFFERSON CITY, MISSOURI 65102
PH. 314-751-4096

IF ADDITIONAL SPACE IS NEEDED, ATTACH SEPARATE SHEET(S) TO THIS FORM

BNAS002-045

33. 724 N. 10th street. One and one half story bungalow built in 1924 by F.J. Ringel, teller at the First National Bank. Stucco over tile construction with gambrel roof and long shed dormer facing the street. Porch is canted across the entire facade supported on squat stucco pylons. In the south elevation is a two story rectangle shaped bay window. Knee braces at the eaves.





MISSOURI OFFICE OF HISTORIC PRESERVATION

ARCHITECTURAL/HISTORIC INVENTORY SURVEY FORM

BNA-002-046

1. NO. 43		4. PRESENT LOCAL NAME(S) OR DESIGNATION(S)		1. NO.	
2. COUNTY Buchanan		5. OTHER NAME(S)			2. COUNTY
3. LOCATION OF NEGATIVES Z & P Dept. City Hall					
6. SPECIFIC LEGAL LOCATION TOWNSHIP _____ RANGE _____ SECTION _____ IF CITY OR TOWN, STREET ADDRESS 801 N. 10th street		16. THEMATIC CATEGORY architecture		4. PRESENT LOCAL NAME(S) OR DESIGNATION(S)	
7. CITY OR TOWN IF RURAL, VICINITY St. Joseph		17. DATE(S) OR PERIOD 1908			
8. DESCRIPTION OF LOCATION lot 23 block 2 Roger's 1st addn.		18. STYLE OR DESIGN Foursquare plan 01			
9. COORDINATES UTM LAT _____ LONG _____		19. ARCHITECT OR ENGINEER		5. OTHER NAME(S)	
10. SITE () STRUCTURE () BUILDING (X) OBJECT ()		20. CONTRACTOR OR BUILDER			
11. ON NATIONAL REGISTER? YES () NO (X)		21. ORIGINAL USE, IF APPARENT residence 01A			
12. IS IT ELIGIBLE? YES (X) NO ()		22. PRESENT USE same OB		6. TOWNSHIP	
13. PART OF ESTAB. YES () HIST. DISTRICT? NO (X)		23. OWNERSHIP PUBLIC () PRIVATE ()			
14. DISTRICT POTENTIAL? YES (X) NO ()		24. OWNER'S NAME AND ADDRESS IF KNOWN Leona Bowman			
15. NAME OF ESTABLISHED DISTRICT		25. OPEN TO PUBLIC? YES () NO ()		7. RANGE	
42. FURTHER DESCRIPTION OF IMPORTANT FEATURES see additional sheet		26. LOCAL CONTACT PERSON OR ORGANIZATION Landmarks Commission			
		27. OTHER SURVEYS IN WHICH INCLUDED			
43. HISTORY AND SIGNIFICANCE see additional sheet		36. CHANGES (EXPLAIN IN NO. 42) ADDITION () ALTERED () MOVED ()		8. SECTION	
		37. CONDITION INTERIOR _____ EXTERIOR _____			
		38. PRESERVATION UNDERWAY? YES () NO ()			
44. DESCRIPTION OF ENVIRONMENT AND OUTBUILDINGS		39. ENDANGERED? BY WHAT? YES () NO ()		9. RANGE	
		40. VISIBLE FROM PUBLIC ROAD? YES () NO ()			
		41. DISTANCE FROM AND FRONTAGE ON ROAD			
45. SOURCES OF INFORMATION building permit John O'Donoghane 12/08; City D 1909		46. PREPARED BY David Denman		10. SECTION	
RETURN THIS FORM WHEN COMPLETED TO: OFFICE OF HISTORIC PRESERVATION P.O. BOX 176 JEFFERSON CITY, MISSOURI 65102 PH. 314-751-4096		47. ORGANIZATION Landmarks Commission			
IF ADDITIONAL SPACE IS NEEDED, ATTACH SEPARATE SHEET(S) TO THIS FORM		48. DATE 3/87 49. REVISION DATE(S)			

BNAS002-046

43. 801 N. 10th street. Two story frame dwelling with Foursquare plan built in 1908 by John O'Donohue, a salesman. Rectangle shape with hip roof and hip roof facade roof dormer. Irregular facade bays at both storys. Partial gabled porch over the entry on modern supports. Modern siding.





BNA5002-047

MISSOURI OFFICE OF HISTORIC PRESERVATION

ARCHITECTURAL/HISTORIC INVENTORY SURVEY FORM

1. NO. 34		4. PRESENT LOCAL NAME(S) OR DESIGNATION(S)		1. NO.	
2. COUNTY Buchanan		5. OTHER NAME(S)			2. COUNTY
3. LOCATION OF NEGATIVES Z & P Dept. City Hall					
6. SPECIFIC LEGAL LOCATION TOWNSHIP _____ RANGE _____ SECTION _____ IF CITY OR TOWN, STREET ADDRESS 802 N. 10th street		16. THEMATIC CATEGORY architecture		4. PRESENT LOCAL NAME(S) OR DESIGNATION(S)	
7. CITY OR TOWN IF RURAL, VICINITY St. Joseph		17. DATE(S) OR PERIOD 1925			
8. DESCRIPTION OF LOCATION lots 21 and 22 Roger's 1st addn block 1 lots		18. STYLE OR DESIGN bungalow <i>aa</i>		5. OTHER NAME(S)	
		19. ARCHITECT OR ENGINEER			
		20. CONTRACTOR OR BUILDER <i>30 20</i>			
		21. ORIGINAL USE, IF APPARENT residence <i>oia</i>			
9. COORDINATES UTM LAT _____ LONG _____		22. PRESENT USE same <i>OB</i>		6. TOWNSHIP	
10. SITE () STRUCTURE () BUILDING (X) OBJECT ()		23. OWNERSHIP PUBLIC () PRIVATE ()			
11. ON NATIONAL REGISTER? YES () NO (X)		24. OWNER'S NAME AND ADDRESS IF KNOWN Charles Degginger			
12. IS IT ELIGIBLE? YES (X) NO ()		25. OPEN TO PUBLIC? YES () NO ()			
13. PART OF ESTAB. HIST. DISTRICT? YES () NO (X)		26. LOCAL CONTACT PERSON OR ORGANIZATION Landmarks Commission		RANGE	
14. DISTRICT POTENTIAL? YES (X) NO ()		27. OTHER SURVEYS IN WHICH INCLUDED			
15. NAME OF ESTABLISHED DISTRICT		28. NO. OF STORIES 1			
		29. BASEMENT? YES () NO () full			
42. FURTHER DESCRIPTION OF IMPORTANT FEATURES see additional sheet		30. FOUNDATION MATERIAL concrete		SECTION	
		31. WALL CONSTRUCTION brick			
		32. ROOF TYPE AND MATERIAL gable			
		33. NO. OF BAYS FRONT SIDE 30			
43. HISTORY AND SIGNIFICANCE see additional sheet		34. WALL TREATMENT 30		RANGE	
		35. PLAN SHAPE rectangle			
		36. CHANGES (EXPLAIN IN NO. 42) ADDITION () ALTERED () MOVED ()			
		37. CONDITION INTERIOR _____ EXTERIOR _____			
44. DESCRIPTION OF ENVIRONMENT AND OUTBUILDINGS		38. PRESERVATION UNDERWAY? YES () NO ()		SECTION	
		39. ENDANGERED? BY WHAT? YES () NO ()			
		40. VISIBLE FROM PUBLIC ROAD? YES () NO ()			
		41. DISTANCE FROM AND FRONTAGE ON ROAD			
45. SOURCES OF INFORMATION building permit E.K. Balsamo 3/25		46. PREPARED BY David Denman		SECTION	
RETURN THIS FORM WHEN COMPLETED TO: OFFICE OF HISTORIC PRESERVATION P.O. BOX 176 JEFFERSON CITY, MISSOURI 65102 PH. 314-751-4096		47. ORGANIZATION Landmarks Commission			
IF ADDITIONAL SPACE IS NEEDED, ATTACH SEPARATE SHEET(S) TO THIS FORM		48. DATE 3/87			
		49. REVISION DATE(S)			

BNAS002-047

34. 802 N. 10th street. One story brick bungalow built in 1925 by Phil Balsamo. Gable to the street with rectangle shape. Repeated patterned knee bracing in the eaves repeated on the gabled porch projected from the facade--the latter supported on brick columns. Attached at the northwest corner of the house is a flat roof brick veneered single bay garage.





BNAS002-0446

MISSOURI OFFICE OF HISTORIC PRESERVATION

ARCHITECTURAL/HISTORIC INVENTORY SURVEY FORM

1. NO. 35		4. PRESENT LOCAL NAME(S) OR DESIGNATION(S)		1. NO.	
2. COUNTY Buchanan		5. OTHER NAME(S)			2. COUNTY
3. LOCATION OF NEGATIVES Z & P Dept. City Hall					
6. SPECIFIC LEGAL LOCATION TOWNSHIP _____ RANGE _____ SECTION _____ IF CITY OR TOWN, STREET ADDRESS 806 N. 10th street		16. THEMATIC CATEGORY architecture		4. PRESENT LOCAL NAME(S) OR DESIGNATION(S)	
7. CITY OR TOWN IF RURAL, VICINITY St. Joseph		17. DATE(S) OR PERIOD 1900			
8. DESCRIPTION OF LOCATION lot 15 block 25 Improvement addn.		18. STYLE OR DESIGN 99			
9. COORDINATES UTM LAT _____ LONG _____		19. ARCHITECT OR ENGINEER		5. OTHER NAME(S)	
10. SITE () STRUCTURE () BUILDING (<input checked="" type="checkbox"/>) OBJECT ()		20. CONTRACTOR OR BUILDER Fu			
11. ON NATIONAL REGISTER? YES () NO (<input checked="" type="checkbox"/>)		21. ORIGINAL USE, IF APPARENT residence			
12. IS IT ELIGIBLE? YES (<input checked="" type="checkbox"/>) NO ()		22. PRESENT USE apartments		6. TOWNSHIP	
13. PART OF ESTAB. HIST. DISTRICT? YES () NO (<input checked="" type="checkbox"/>)		23. OWNERSHIP PUBLIC () PRIVATE ()			
14. DISTRICT POTENTIAL? YES (<input checked="" type="checkbox"/>) NO ()		24. OWNER'S NAME AND ADDRESS IF KNOWN Roberta Werden et.al. 1501 S.18th 64507			
15. NAME OF ESTABLISHED DISTRICT		25. OPEN TO PUBLIC? YES () NO ()		RANGE	
42. FURTHER DESCRIPTION OF IMPORTANT FEATURES see additional sheet		26. LOCAL CONTACT PERSON OR ORGANIZATION Landmarks Commission			
43. HISTORY AND SIGNIFICANCE see additional sheet		27. OTHER SURVEYS IN WHICH INCLUDED			
44. DESCRIPTION OF ENVIRONMENT AND OUTBUILDINGS		28. NO. OF STORIES 2		SECTION	
45. SOURCES OF INFORMATION building permit W.Soepfer 11/1900; City D. 1904		29. BASEMENT? YES () NO () full			
RETURN THIS FORM WHEN COMPLETED TO: OFFICE OF HISTORIC PRESERVATION P.O. BOX 176 JEFFERSON CITY, MISSOURI 65102 PH. 314-751-4096		30. FOUNDATION MATERIAL brick			
IF ADDITIONAL SPACE IS NEEDED, ATTACH SEPARATE SHEET(S) TO THIS FORM		31. WALL CONSTRUCTION frame		48. DATE 3/87	
		32. ROOF TYPE AND MATERIAL gable CM DR			
		33. NO. OF BAYS FRONT _____ SIDE _____			
		34. WALL TREATMENT modern siding		49. REVISION DATE(S)	
		35. PLAN SHAPE rectangl			
		36. CHANGES (EXPLAIN IN NO. 42) ADDITION () ALTERED () MOVED ()			
		37. CONDITION INTERIOR _____ EXTERIOR _____			
		38. PRESERVATION UNDERWAY? YES () NO ()			
		39. ENDANGERED? BY WHAT? YES () NO ()			
		40. VISIBLE FROM PUBLIC ROAD? YES () NO ()			
		41. DISTANCE FROM AND FRONTAGE ON ROAD			
		PHOTO MUST BE PROVIDED			

BNA5002-048

35. 806 N. 10th street. Two story frame dwelling built in 1900 by W. Soepher [sic?]. Rectangle shaped building with hip roof and prominent gable facade dormer with cornice returns. Modern siding obscures the wall treatment. Full porch with modern support,





BNAS002-049

MISSOURI OFFICE OF HISTORIC PRESERVATION ARCHITECTURAL/HISTORIC INVENTORY SURVEY FORM

1. NO. 42		4. PRESENT LOCAL NAME(S) OR DESIGNATION(S)		1. NO.	
2. COUNTY Buchanan		5. OTHER NAME(S)			2. COUNTY
3. LOCATION OF NEGATIVES Z & P Dept. City Hall					
6. SPECIFIC LEGAL LOCATION TOWNSHIP _____ RANGE _____ SECTION _____ IF CITY OR TOWN, STREET ADDRESS 807-809 N. 10th street		16. THEMATIC CATEGORY architecture		2. COUNTY	
7. CITY OR TOWN IF RURAL, VICINITY St. Joseph		17. DATE(S) OR PERIOD ca. 1885			
8. DESCRIPTION OF LOCATION part lots 27 and 28 block 2 Roger's 1st addn		18. STYLE OR DESIGN Italianate 42 51		4. PRESENT LOCAL NAME(S) OR DESIGNATION(S)	
		19. ARCHITECT OR ENGINEER			
9. COORDINATES UTM LAT _____ LONG _____		20. CONTRACTOR OR BUILDER		5. OTHER NAME(S)	
		21. ORIGINAL USE, IF APPARENT duplex OTE			
10. SITE () STRUCTURE () BUILDING (X) OBJECT ()		22. PRESENT USE same FK		6. TOWNSHIP	
11. ON NATIONAL REGISTER? YES () NO (X)		23. OWNERSHIP PUBLIC () PRIVATE ()			
12. IS IT ELIGIBLE? YES (X) NO ()		24. OWNER'S NAME AND ADDRESS IF KNOWN		RANGE	
13. PART OF ESTAB. HIST. DISTRICT? YES () NO (X)		25. OPEN TO PUBLIC? YES () NO ()			
14. DISTRICT POTENTIAL? YES (X) NO ()		26. LOCAL CONTACT PERSON OR ORGANIZATION Landmarks Commission		SECTION	
15. NAME OF ESTABLISHED DISTRICT		27. OTHER SURVEYS IN WHICH INCLUDED			
42. FURTHER DESCRIPTION OF IMPORTANT FEATURES see additional sheet		PHOTO MUST BE PROVIDED			
43. HISTORY AND SIGNIFICANCE see additional sheet					
44. DESCRIPTION OF ENVIRONMENT AND OUTBUILDINGS					
45. SOURCES OF INFORMATION buidling permits checked		46. PREPARED BY David Denman			
RETURN THIS FORM WHEN COMPLETED TO: OFFICE OF HISTORIC PRESERVATION P.O. BOX 176 JEFFERSON CITY, MISSOURI 65102 PH. 314-751-4096		47. ORGANIZATION Landmarks Commission			
IF ADDITIONAL SPACE IS NEEDED, ATTACH SEPARATE SHEET(S) TO THIS FORM		48. DATE 3/87			
		49. REVISION DATE(S)			

BNA5002-049

42. 807-809 N. 10th street. Two story frame Italianate style duplex built ca. 1885. Mirror image unit. Rectangle shape with truncated hip roof. Symmetrical four bay facade. Two over two light sash. Full porch dates to ca. 1910 with modern supports and modern siding.





BNA5002-050

MISSOURI OFFICE OF HISTORIC PRESERVATION
ARCHITECTURAL/HISTORIC INVENTORY SURVEY FORM

1. NO. 36		4. PRESENT LOCAL NAME(S) OR DESIGNATION(S)		1. NO.	
2. COUNTY Buchanan		5. OTHER NAME(S)			2. COUNTY
3. LOCATION OF NEGATIVES Z & P Dept. City Hall					
6. SPECIFIC LEGAL LOCATION TOWNSHIP _____ RANGE _____ SECTION _____ IF CITY OR TOWN, STREET ADDRESS 808 N. 10th street		16. THEMATIC CATEGORY architecture		2. COUNTY	
7. CITY OR TOWN IF RURAL, VICINITY St. Joseph		17. DATE(S) OR PERIOD ca. 1900			
8. DESCRIPTION OF LOCATION lot 14 block 25 Improvement addn.		18. STYLE OR DESIGN Queen Anne 99		4. PRESENT LOCAL NAME(S) OR DESIGNATION(S)	
		19. ARCHITECT OR ENGINEER			
9. COORDINATES UTM LAT _____ LONG _____		20. CONTRACTOR OR BUILDER		5. OTHER NAME(S)	
		21. ORIGINAL USE, IF APPARENT residence			
10. SITE () STRUCTURE () BUILDING (X) OBJECT ()		22. PRESENT USE same Fu		6. TOWNSHIP	
11. ON NATIONAL REGISTER? YES () NO (X)		23. OWNERSHIP PUBLIC () PRIVATE ()			
12. IS IT ELIGIBLE? YES (X) NO ()		24. OWNER'S NAME AND ADDRESS IF KNOWN Edwin Berg		RANGE	
13. PART OF ESTAB. HIST. DISTRICT? YES () NO (X)		25. OPEN TO PUBLIC? YES () NO ()			
14. DISTRICT POTENTIAL? YES (X) NO ()		26. LOCAL CONTACT PERSON OR ORGANIZATION Landmarks Commission		SECTION	
15. NAME OF ESTABLISHED DISTRICT		27. OTHER SURVEYS IN WHICH INCLUDED			
42. FURTHER DESCRIPTION OF IMPORTANT FEATURES see additional sheet		40. VISIBLE FROM PUBLIC ROAD? YES () NO ()		4. PRESENT LOCAL NAME(S) OR DESIGNATION(S)	
		41. DISTANCE FROM AND FRONTAGE ON ROAD			
43. HISTORY AND SIGNIFICANCE see additional sheet		PHOTO MUST BE PROVIDED		6. TOWNSHIP	
44. DESCRIPTION OF ENVIRONMENT AND OUTBUILDINGS				RANGE	
45. SOURCES OF INFORMATION building permits checked; Sanborn 1896		46. PREPARED BY David Denman		SECTION	
RETURN THIS FORM WHEN COMPLETED TO: OFFICE OF HISTORIC PRESERVATION P.O. BOX 176 JEFFERSON CITY, MISSOURI 65102 PH. 314-751-4096		47. ORGANIZATION Landmarks Commission			
IF ADDITIONAL SPACE IS NEEDED, ATTACH SEPARATE SHEET(S) TO THIS FORM		48. DATE 3/87		SECTION	
		49. REVISION DATE(S)			

36. 808 N. 10th street. Two story frame dwelling built ca. 1900 with some late Queen Anne detail. Rectangle shape with hip roof and prominent gable wall dormer on the facade with a patterned surround attic window. Full porch with modern supports.





MISSOURI OFFICE OF HISTORIC PRESERVATION

ARCHITECTURAL/HISTORIC INVENTORY SURVEY FORM

BNA-002-050

1. NO. 37		4. PRESENT LOCAL NAME(S) OR DESIGNATION(S)		1. NO.	
2. COUNTY Buchanan		5. OTHER NAME(S)			2. COUNTY
3. LOCATION OF NEGATIVES Z & P Dept. City Hall					
6. SPECIFIC LEGAL LOCATION TOWNSHIP _____ RANGE _____ SECTION _____ IF CITY OR TOWN, STREET ADDRESS 810-812 N. 10th street		16. THEMATIC CATEGORY architecture		4. PRESENT LOCAL NAME(S) OR DESIGNATION(S)	
7. CITY OR TOWN IF RURAL, VICINITY St. Joseph		17. DATE(S) OR PERIOD Foursquare plan			
8. DESCRIPTION OF LOCATION South part lots 11-13 block 25 Improvement addn.		18. STYLE OR DESIGN 1907 <i>51</i>		5. OTHER NAME(S)	
		19. ARCHITECT OR ENGINEER			
		20. CONTRACTOR OR BUILDER			
		21. ORIGINAL USE, IF APPARENT duplex <i>OIR</i>			
9. COORDINATES UTM LAT _____ LONG _____		22. PRESENT USE apartments <i>Fu</i>		6. TOWNSHIP	
10. SITE () STRUCTURE () BUILDING (X) OBJECT ()		23. OWNERSHIP PUBLIC () PRIVATE ()			
11. ON NATIONAL REGISTER? YES () NO (X)		24. OWNER'S NAME AND ADDRESS IF KNOWN Marvin Wilson			
12. IS IT ELIGIBLE? YES (X) NO ()		25. OPEN TO PUBLIC? YES () NO ()			
13. PART OF ESTAB. HIST. DISTRICT? YES () NO (X)		26. LOCAL CONTACT PERSON OR ORGANIZATION Landmarks Commission		7. RANGE	
14. DISTRICT POTENTIAL? YES (X) NO ()		27. OTHER SURVEYS IN WHICH INCLUDED			
15. NAME OF ESTABLISHED DISTRICT		28. NO. OF STORIES 2			
		29. BASEMENT? YES () NO () full			
42. FURTHER DESCRIPTION OF IMPORTANT FEATURES see additional sheet		30. FOUNDATION MATERIAL brick		8. SECTION	
		31. WALL CONSTRUCTION frame			
		32. ROOF TYPE AND MATERIAL hip <i>DR</i>			
		33. NO. OF BAYS FRONT SIDE			
43. HISTORY AND SIGNIFICANCE see additional sheet		34. WALL TREATMENT modern siding			
		35. PLAN SHAPE rectangle			
		36. CHANGES (EXPLAIN IN NO. 42) ADDITION () ALTERED () MOVED ()			
		37. CONDITION INTERIOR EXTERIOR			
44. DESCRIPTION OF ENVIRONMENT AND OUTBUILDINGS		38. PRESERVATION UNDERWAY? YES () NO ()			
		39. ENDANGERED? BY WHAT? YES () NO ()			
		40. VISIBLE FROM PUBLIC ROAD? YES () NO ()			
		41. DISTANCE FROM AND FRONTAGE ON ROAD			
45. SOURCES OF INFORMATION building permit Arnold Imobersteg 3/07; City D 1909		<div style="border: 2px solid black; padding: 20px; width: 100%;"> PHOTO MUST BE PROVIDED </div>			
				46. PREPARED BY David Denman	
				47. ORGANIZATION Landmarks Commission	
				48. DATE 3/87 49. REVISION DATE(S)	
RETURN THIS FORM WHEN COMPLETED TO: OFFICE OF HISTORIC PRESERVATION P.O. BOX 176 JEFFERSON CITY, MISSOURI 65102 PH. 314-751-4096					

IF ADDITIONAL SPACE IS NEEDED, ATTACH SEPARATE SHEET(S) TO THIS FORM

BN A5002-051

37. 810-812 N. 10th street. Two story frame Foursquare plan duplex built in 1907 by Arnold Imobersteg, saloon owner, who lived in a unit which he built earlier to the north of this building. Square shape with hip roof. Symmetrical facade with full porch supported on round wood columns with Tuscan capitals. On either side elevation there are single story chamfer shaped bay windows. Modern siding.





BNA5002-052

MISSOURI OFFICE OF HISTORIC PRESERVATION

ARCHITECTURAL/HISTORIC INVENTORY SURVEY FORM

1. NO. 41		4. PRESENT LOCAL NAME(S) OR DESIGNATION(S)		1. NO.	
2. COUNTY Buchanan		5. OTHER NAME(S) <i>entire</i>			2. COUNTY
3. LOCATION OF NEGATIVES Z & P Dept. City Hall					
6. SPECIFIC LEGAL LOCATION TOWNSHIP _____ RANGE _____ SECTION _____ IF CITY OR TOWN, STREET ADDRESS 811-813 N. 10th street		16. THEMATIC CATEGORY architecture		2. COUNTY	
7. CITY OR TOWN IF RURAL, VICINITY St. Joseph		17. DATE(S) OR PERIOD 1910			4. PRESENT LOCAL NAME(S) OR DESIGNATION(S)
8. DESCRIPTION OF LOCATION S. one third of lots 1-4 block 24 Improvement addn.		18. STYLE OR DESIGN Foursquare plan 01			
9. COORDINATES UTM LAT _____ LONG _____		19. ARCHITECT OR ENGINEER		6. TOWNSHIP	
10. SITE () STRUCTURE () BUILDING (X) OBJECT ()		20. CONTRACTOR OR BUILDER 22 40			RANGE
11. ON NATIONAL REGISTER? YES () NO (X)		21. ORIGINAL USE, IF APPARENT residence			
12. IS IT ELIGIBLE? YES (X) NO ()		22. PRESENT USE same <i>Fu</i>			
13. PART OF ESTAB. HIST. DISTRICT? YES () NO (X)		23. OWNERSHIP PUBLIC () PRIVATE ()			
14. DISTRICT POTENTIAL? YES (X) NO ()		24. OWNER'S NAME AND ADDRESS IF KNOWN Dwight Morrow 3115 Seneca 64507			
15. NAME OF ESTABLISHED DISTRICT		25. OPEN TO PUBLIC? YES () NO ()			
16. LOCAL CONTACT PERSON OR ORGANIZATION Landmarks Commission		26. OTHER SURVEYS IN WHICH INCLUDED			
17. FURTHER DESCRIPTION OF IMPORTANT FEATURES see additional sheet		27. PHOTO MUST BE PROVIDED			
18. HISTORY AND SIGNIFICANCE see additional sheet		28. PREPARED BY David Denman			
19. DESCRIPTION OF ENVIRONMENT AND OUTBUILDINGS		29. ORGANIZATION Landmarks Commission			
20. SOURCES OF INFORMATION building permit F.X. Geisler 4/10		30. DATE 3/87			
21. RETURN THIS FORM WHEN COMPLETED TO: OFFICE OF HISTORIC PRESERVATION P.O. BOX 176 JEFFERSON CITY, MISSOURI 65102 PH. 314-751-4096		31. REVISION DATE(S)			

IF ADDITIONAL SPACE IS NEEDED, ATTACH SEPARATE SHEET(S) TO THIS FORM

41. 811-813 N. 10th street. Two story frame Foursquare plan house built in 1910 as a speculative venture by F.X. Geisler. Rectangle shape with hip roof and prominent broad facade wall dormer covered with fishscale shinglework. Three bay second story and three bay first with centered window bay. Full porch with cast stone columns and piers and porch foundation. Built as a triplet to the houses to the north. This house however, has a second story door to a pedestaled and balustraded facade porch.





BNA-002-053

MISSOURI OFFICE OF HISTORIC PRESERVATION

ARCHITECTURAL/HISTORIC INVENTORY SURVEY FORM

1. NO. 38		4. PRESENT LOCAL NAME(S) OR DESIGNATION(S)		1. NO.	
2. COUNTY Buchanan		5. OTHER NAME(S)			2. COUNTY
3. LOCATION OF NEGATIVES Z & P Dept. City Hall					
6. SPECIFIC LEGAL LOCATION TOWNSHIP _____ RANGE _____ SECTION _____ IF CITY OR TOWN, STREET ADDRESS 814-816 N. 10th street		16. THEMATIC CATEGORY architecture		2. COUNTY	
7. CITY OR TOWN IF RURAL, VICINITY St. Joseph		17. DATE(S) OR PERIOD 1905			
8. DESCRIPTION OF LOCATION N. part lots 11-13 block 25 Improvement addn.		18. STYLE OR DESIGN 45 51 Queen Anne			
9. COORDINATES UTM LAT _____ LONG _____		19. ARCHITECT OR ENGINEER		4. PRESENT LOCAL NAME(S) OR DESIGNATION(S)	
10. SITE () STRUCTURE () BUILDING <input checked="" type="checkbox"/> OBJECT ()		20. CONTRACTOR OR BUILDER 22			
11. ON NATIONAL REGISTER? YES () NO (<input checked="" type="checkbox"/>)		21. ORIGINAL USE, IF APPARENT duplex DIB			
12. IS IT ELIGIBLE? YES (<input checked="" type="checkbox"/>) NO ()		22. PRESENT USE apartments Fu		4. PRESENT LOCAL NAME(S) OR DESIGNATION(S)	
13. PART OF ESTAB. HIST. DISTRICT? YES () NO (<input checked="" type="checkbox"/>)		23. OWNERSHIP PUBLIC () PRIVATE ()			
14. DISTRICT POTENTIAL? YES (<input checked="" type="checkbox"/>) NO ()		24. OWNER'S NAME AND ADDRESS Louis Valencia 1902 Safari Dr. 64506			
15. NAME OF ESTABLISHED DISTRICT		25. OPEN TO PUBLIC? YES () NO ()		5. OTHER NAME(S)	
42. FURTHER DESCRIPTION OF IMPORTANT FEATURES see additional sheet		26. LOCAL CONTACT PERSON OR ORGANIZATION Landmarks Commission			
43. HISTORY AND SIGNIFICANCE see additional sheet		27. OTHER SURVEYS IN WHICH INCLUDED			
44. DESCRIPTION OF ENVIRONMENT AND OUTBUILDINGS		28. NO. OF STORIES 2		6. TOWNSHIP	
45. SOURCES OF INFORMATION building permit Arnold Impbersteg 5/05; City D. 1909		29. BASEMENT? YES () NO () full			
46. PREPARED BY David Denman		30. FOUNDATION MATERIAL brick			
47. ORGANIZATION Landmarks Commission		31. WALL CONSTRUCTION frame		RANGE	
48. DATE 3/87		32. ROOF TYPE AND MATERIAL hip DR			
49. REVISION DATE(S)		33. NO. OF BAYS FRONT SIDE			
44. DESCRIPTION OF ENVIRONMENT AND OUTBUILDINGS		34. WALL TREATMENT lap siding and shingle		SECTION	
45. SOURCES OF INFORMATION		35. PLAN SHAPE rectangle			
46. PREPARED BY		36. CHANGES (EXPLAIN IN NO. 42) ADDITION () ALTERED () MOVED ()			
47. ORGANIZATION		37. CONDITION INTERIOR _____ EXTERIOR _____		SECTION	
48. DATE		38. PRESERVATION UNDERWAY? YES () NO ()			
49. REVISION DATE(S)		39. ENDANGERED? BY WHAT? YES () NO ()			
44. DESCRIPTION OF ENVIRONMENT AND OUTBUILDINGS		40. VISIBLE FROM PUBLIC ROAD? YES () NO ()		SECTION	
45. SOURCES OF INFORMATION		41. DISTANCE FROM AND FRONTAGE ON ROAD			
46. PREPARED BY		PHOTO MUST BE PROVIDED			
47. ORGANIZATION				SECTION	
48. DATE					
49. REVISION DATE(S)					
44. DESCRIPTION OF ENVIRONMENT AND OUTBUILDINGS				SECTION	
45. SOURCES OF INFORMATION					
46. PREPARED BY					
47. ORGANIZATION				SECTION	
48. DATE					
49. REVISION DATE(S)					
44. DESCRIPTION OF ENVIRONMENT AND OUTBUILDINGS				SECTION	
45. SOURCES OF INFORMATION					
46. PREPARED BY					
47. ORGANIZATION				SECTION	
48. DATE					
49. REVISION DATE(S)					
44. DESCRIPTION OF ENVIRONMENT AND OUTBUILDINGS				SECTION	
45. SOURCES OF INFORMATION					
46. PREPARED BY					
47. ORGANIZATION				SECTION	
48. DATE					
49. REVISION DATE(S)					
44. DESCRIPTION OF ENVIRONMENT AND OUTBUILDINGS				SECTION	
45. SOURCES OF INFORMATION					
46. PREPARED BY					
47. ORGANIZATION				SECTION	
48. DATE					
49. REVISION DATE(S)					
44. DESCRIPTION OF ENVIRONMENT AND OUTBUILDINGS				SECTION	
45. SOURCES OF INFORMATION					
46. PREPARED BY					
47. ORGANIZATION				SECTION	
48. DATE					
49. REVISION DATE(S)					
44. DESCRIPTION OF ENVIRONMENT AND OUTBUILDINGS				SECTION	
45. SOURCES OF INFORMATION					
46. PREPARED BY					
47. ORGANIZATION				SECTION	
48. DATE					
49. REVISION DATE(S)					
44. DESCRIPTION OF ENVIRONMENT AND OUTBUILDINGS				SECTION	
45. SOURCES OF INFORMATION					
46. PREPARED BY					
47. ORGANIZATION				SECTION	
48. DATE					
49. REVISION DATE(S)					
44. DESCRIPTION OF ENVIRONMENT AND OUTBUILDINGS				SECTION	
45. SOURCES OF INFORMATION					
46. PREPARED BY					
47. ORGANIZATION				SECTION	
48. DATE					
49. REVISION DATE(S)					
44. DESCRIPTION OF ENVIRONMENT AND OUTBUILDINGS				SECTION	
45. SOURCES OF INFORMATION					
46. PREPARED BY					
47. ORGANIZATION				SECTION	
48. DATE					
49. REVISION DATE(S)					
44. DESCRIPTION OF ENVIRONMENT AND OUTBUILDINGS				SECTION	
45. SOURCES OF INFORMATION					
46. PREPARED BY					
47. ORGANIZATION				SECTION	
48. DATE					
49. REVISION DATE(S)					
44. DESCRIPTION OF ENVIRONMENT AND OUTBUILDINGS				SECTION	
45. SOURCES OF INFORMATION					
46. PREPARED BY					
47. ORGANIZATION				SECTION	
48. DATE					
49. REVISION DATE(S)					
44. DESCRIPTION OF ENVIRONMENT AND OUTBUILDINGS				SECTION	
45. SOURCES OF INFORMATION					
46. PREPARED BY					
47. ORGANIZATION				SECTION	
48. DATE					
49. REVISION DATE(S)					
44. DESCRIPTION OF ENVIRONMENT AND OUTBUILDINGS				SECTION	
45. SOURCES OF INFORMATION					
46. PREPARED BY					
47. ORGANIZATION				SECTION	
48. DATE					
49. REVISION DATE(S)					
44. DESCRIPTION OF ENVIRONMENT AND OUTBUILDINGS				SECTION	
45. SOURCES OF INFORMATION					
46. PREPARED BY					
47. ORGANIZATION				SECTION	
48. DATE					
49. REVISION DATE(S)					
44. DESCRIPTION OF ENVIRONMENT AND OUTBUILDINGS				SECTION	
45. SOURCES OF INFORMATION					
46. PREPARED BY					
47. ORGANIZATION				SECTION	
48. DATE					
49. REVISION DATE(S)					
44. DESCRIPTION OF ENVIRONMENT AND OUTBUILDINGS				SECTION	
45. SOURCES OF INFORMATION					
46. PREPARED BY					
47. ORGANIZATION				SECTION	
48. DATE					
49. REVISION DATE(S)					
44. DESCRIPTION OF ENVIRONMENT AND OUTBUILDINGS				SECTION	
45. SOURCES OF INFORMATION					
46. PREPARED BY					
47. ORGANIZATION				SECTION	
48. DATE					
49. REVISION DATE(S)					
44. DESCRIPTION OF ENVIRONMENT AND OUTBUILDINGS				SECTION	
45. SOURCES OF INFORMATION					
46. PREPARED BY					
47. ORGANIZATION				SECTION	
48. DATE					
49. REVISION DATE(S)					
44. DESCRIPTION OF ENVIRONMENT AND OUTBUILDINGS				SECTION	
45. SOURCES OF INFORMATION					
46. PREPARED BY					
47. ORGANIZATION				SECTION	
48. DATE					
49. REVISION DATE(S)					
44. DESCRIPTION OF ENVIRONMENT AND OUTBUILDINGS				SECTION	
45. SOURCES OF INFORMATION					
46. PREPARED BY					
47. ORGANIZATION				SECTION	
48. DATE					
49. REVISION DATE(S)					
44. DESCRIPTION OF ENVIRONMENT AND OUTBUILDINGS				SECTION	
45. SOURCES OF INFORMATION					
46. PREPARED BY					
47. ORGANIZATION				SECTION	
48. DATE					
49. REVISION DATE(S)					
44. DESCRIPTION OF ENVIRONMENT AND OUTBUILDINGS				SECTION	
45. SOURCES OF INFORMATION					
46. PREPARED BY					
47. ORGANIZATION				SECTION	
48. DATE					
49. REVISION DATE(S)					
44. DESCRIPTION OF ENVIRONMENT AND OUTBUILDINGS				SECTION	
45. SOURCES OF INFORMATION					
46. PREPARED BY					
47. ORGANIZATION				SECTION	
48. DATE					
49. REVISION DATE(S)					
44. DESCRIPTION OF ENVIRONMENT AND OUTBUILDINGS				SECTION	
45. SOURCES OF INFORMATION					
46. PREPARED BY					
47. ORGANIZATION				SECTION	
48. DATE					
49. REVISION DATE(S)					
44. DESCRIPTION OF ENVIRONMENT AND OUTBUILDINGS				SECTION	
45. SOURCES OF INFORMATION					
46. PREPARED BY					
47. ORGANIZATION				SECTION	
48. DATE					
49. REVISION DATE(S)					
44. DESCRIPTION OF ENVIRONMENT AND OUTBUILDINGS				SECTION	
45. SOURCES OF INFORMATION					
46. PREPARED BY					
47. ORGANIZATION				SECTION	
48. DATE					
49. REVISION DATE(S)					
44. DESCRIPTION OF ENVIRONMENT AND OUTBUILDINGS				SECTION	
45. SOURCES OF INFORMATION					
46. PREPARED BY					
47. ORGANIZATION				SECTION	
48. DATE					
49. REVISION DATE(S)					
44. DESCRIPTION OF ENVIRONMENT AND OUTBUILDINGS				SECTION	
45. SOURCES OF INFORMATION					
46. PREPARED BY					
47. ORGANIZATION				SECTION	
48. DATE					
49. REVISION DATE(S)					
44. DESCRIPTION OF ENVIRONMENT AND OUTBUILDINGS				SECTION	
45. SOURCES OF INFORMATION					
46. PREPARED BY					
47. ORGANIZATION				SECTION	
48. DATE					
49. REVISION DATE(S)					
44. DESCRIPTION OF ENVIRONMENT AND OUTBUILDINGS				SECTION	
45. SOURCES OF INFORMATION					
46. PREPARED BY					
47. ORGANIZATION				SECTION	
48. DATE					
49. REVISION DATE(S)					
44. DESCRIPTION OF ENVIRONMENT AND OUTBUILDINGS				SECTION	
45. SOURCES OF INFORMATION					
46. PREPARED BY					
47. ORGANIZATION				SECTION	
48. DATE					
49. REVISION DATE(S)					
44. DESCRIPTION OF ENVIRONMENT AND OUTBUILDINGS				SECTION	
45. SOURCES OF INFORMATION					
46. PREPARED BY					
47. ORGANIZATION				SECTION	
48. DATE					
49. REVISION DATE(S)					
44. DESCRIPTION OF ENVIRONMENT AND OUTBUILDINGS				SECTION	
45. SOURCES OF INFORMATION					
46. PREPARED BY					
47. ORGANIZATION				SECTION	
48. DATE					
49. REVISION DATE(S)					
44. DESCRIPTION OF ENVIRONMENT AND OUTBUILDINGS				SECTION	
45. SOURCES OF INFORMATION					
46. PREPARED BY					
47. ORGANIZATION				SECTION	
48. DATE					
49. REVISION DATE(S)					
44. DESCRIPTION OF ENVIRONMENT AND OUTBUILDINGS				SECTION	
45. SOURCES OF INFORMATION					
46. PREPARED BY					
47. ORGANIZATION				SECTION	
48. DATE					
49. REVISION DATE(S)					
44. DESCRIPTION OF ENVIRONMENT AND OUTBUILDINGS				SECTION	
45. SOURCES OF INFORMATION					
46. PREPARED BY					
47. ORGANIZATION				SECTION	
48. DATE					
49. REVISION DATE(S)					
44. DESCRIPTION OF ENVIRONMENT AND OUTBUILDINGS				SECTION	
45. SOURCES OF INFORMATION					
46. PREPARED BY					
47. ORGANIZATION				SECTION	
48. DATE					
49. REVISION DATE(S)					
44. DESCRIPTION OF ENVIRONMENT AND OUTBUILDINGS				SECTION	
45. SOURCES OF INFORMATION					
46. PREPARED BY					
47. ORGANIZATION				SECTION	
48. DATE					
49. REVISION DATE(S)					
44. DESCRIPTION OF ENVIRONMENT AND OUTBUILDINGS				SECTION	
45. SOURCES OF INFORMATION					
46. PREPARED BY					
47. ORGANIZATION				SECTION	
48. DATE					
49. REVISION DATE(S)					
44. DESCRIPTION OF ENVIRONMENT AND OUTBUILDINGS				SECTION	
45. SOURCES OF INFORMATION					
46. PREPARED BY					
47. ORGANIZATION				SECTION	
48. DATE					
49. REVISION DATE(S)					
44. DESCRIPTION OF ENVIRONMENT AND OUTBUILDINGS				SECTION	
45. SOURCES OF INFORMATION					
46. PREPARED BY					
47. ORGANIZATION				SECTION	
48. DATE					
49. REVISION DATE(S)					
44. DESCRIPTION OF ENVIRONMENT AND OUTBUILDINGS				SECTION	
45. SOURCES OF INFORMATION					
46. PREPARED BY					
47. ORGANIZATION				SECTION	
48. DATE					
49. REVISION DATE(S)					
44. DESCRIPTION OF ENVIRONMENT AND OUTBUILDINGS				SECTION	
45. SOURCES OF INFORMATION					
46. PREPARED BY					
47. ORGANIZATION				SECTION	
48. DATE					
49. REVISION DATE(S)					
44. DESCRIPTION OF ENVIRONMENT AND OUTBUILDINGS				SECTION	
45. SOURCES OF INFORMATION					
46. PREPARED BY					
47. ORGANIZATION				SECTION	
48. DATE					
49. REVISION DATE(S)					
44. DESCRIPTION OF ENVIRONMENT AND OUTBUILDINGS				SECTION	
45. SOURCES OF INFORMATION					
46. PREPARED BY					
47. ORGANIZATION				SECTION	
48. DATE					
49. REVISION DATE(S)					
44. DESCRIPTION OF ENVIRONMENT AND OUTBUILDINGS				SECTION	
45. SOURCES OF INFORMATION					
46. PREPARED BY					
47. ORGANIZATION				SECTION	
48. DATE					
49. REVISION DATE(S)					
44. DESCRIPTION OF ENVIRONMENT AND OUTBUILDINGS				SECTION	
45. SOURCES OF INFORMATION					
46. PREPARED BY					
47. ORGANIZATION				SECTION	
48. DATE					
49. REVISION DATE(S)					
44. DESCRIPTION OF ENVIRONMENT AND OUTBUILDINGS				SECTION	
45. SOURCES OF INFORMATION					
46. PREPARED BY					
47. ORGANIZATION				SECTION	
48. DATE					
49. REVISION DATE(S)					
44. DESCRIPTION OF ENVIRONMENT AND OUTBUILDINGS				SECTION	
45. SOURCES OF INFORMATION					
46. PREPARED BY					
47. ORGANIZATION				SECTION	
48. DATE					
49. REVISION DATE(S)					
44. DESCRIPTION OF ENVIRONMENT AND OUTBUILDINGS				SECTION	
45. SOURCES OF INFORMATION					
46. PREPARED BY					
47. ORGANIZATION				SECTION	
48. DATE					
49. REVISION DATE(S)					
44. DESCRIPTION OF ENVIRONMENT AND OUTBUILDINGS				SECTION	

38. 814-816 N. 10th street, Two story frame duplex built with late Queen Anne detailing in 1905 by Arnold Imobersteg, saloon owner. Rectangle shape with hip roof and centered wall dormer on the facade with four grouped attic window and shinglework decorated pediment. The corners of the building are slightly projected polygonal bays with windows in the three primary facets. Full porch with gable shinglework decorated pediment over the entry. Square wood pillars of later date.





BNA5002-054

MISSOURI OFFICE OF HISTORIC PRESERVATION

ARCHITECTURAL/HISTORIC INVENTORY SURVEY FORM

1. NO. 40		4. PRESENT LOCAL NAME(S) OR DESIGNATION(S)		1. NO.
2. COUNTY Buchanan		5. OTHER NAME(S)		
3. LOCATION OF NEGATIVES Z & P Dept. City Hall				2. COUNTY
6. SPECIFIC LEGAL LOCATION TOWNSHIP _____ RANGE _____ SECTION _____ IF CITY OR TOWN, STREET ADDRESS 815-817 N. 10th street		16. THEMATIC CATEGORY architecture		
7. CITY OR TOWN IF RURAL, VICINITY St. Joseph		17. DATE(S) OR PERIOD 1909		4. PRESENT LOCAL NAME(S) OR DESIGNATION(S)
8. DESCRIPTION OF LOCATION Middle third lots 1-4 block 24 Improvement addn.		18. STYLE OR DESIGN Foursquare plan 01		
9. COORDINATES UTM LAT _____ LONG _____		19. ARCHITECT OR ENGINEER		5. OTHER NAME(S)
10. SITE () STRUCTURE () BUILDING (X) OBJECT ()		20. CONTRACTOR OR BUILDER aa 70		
11. ON NATIONAL REGISTER? YES () NO (X)		21. ORIGINAL USE, IF APPARENT residence		6. TOWNSHIP
12. IS IT ELIGIBLE? YES (X) NO ()		22. PRESENT USE apartments Fu		
13. PART OF ESTAB. HIST. DISTRICT? YES () NO (X)		23. OWNERSHIP PUBLIC () PRIVATE ()		RANGE
14. DISTRICT POTENTIAL? YES (X) NO ()		24. OWNER'S NAME AND ADDRESS IF KNOWN Ray Fortner 2809 S. 40th st Terr. 64503		
15. NAME OF ESTABLISHED DISTRICT		25. OPEN TO PUBLIC? YES () NO ()		SECTION
42. FURTHER DESCRIPTION OF IMPORTANT FEATURES see additional sheet		26. LOCAL CONTACT PERSON OR ORGANIZATION Landmarks Commission		
43. HISTORY AND SIGNIFICANCE see additional sheet		27. OTHER SURVEYS IN WHICH INCLUDED		4. PRESENT LOCAL NAME(S) OR DESIGNATION(S)
44. DESCRIPTION OF ENVIRONMENT AND OUTBUILDINGS		28. NO. OF STORIES 2		
45. SOURCES OF INFORMATION building permit V.M. Goodrich 9/09; City D 1910		29. BASEMENT? YES () NO () full		6. TOWNSHIP
RETURN THIS FORM WHEN COMPLETED TO: OFFICE OF HISTORIC PRESERVATION P.O. BOX 176 JEFFERSON CITY, MISSOURI 65102 PH. 314-751-4096		30. FOUNDATION MATERIAL brick		
IF ADDITIONAL SPACE IS NEEDED, ATTACH SEPARATE SHEET(S) TO THIS FORM		31. WALL CONSTRUCTION frame		RANGE
		32. ROOF TYPE AND MATERIAL hip		
		33. NO. OF BAYS FRONT SIDE		SECTION
		34. WALL TREATMENT lap siding		
		35. PLAN SHAPE rectangle		4. PRESENT LOCAL NAME(S) OR DESIGNATION(S)
		36. CHANGES (EXPLAIN IN NO. 42) ADDITION () ALTERED () MOVED ()		
		37. CONDITION INTERIOR EXTERIOR		6. TOWNSHIP
		38. PRESERVATION UNDERWAY? YES () NO ()		
		39. ENDANGERED? BY WHAT? YES () NO ()		RANGE
		40. VISIBLE FROM PUBLIC ROAD? YES () NO ()		
		41. DISTANCE FROM AND FRONTAGE ON ROAD		SECTION
		PHOTO MUST BE PROVIDED		
		46. PREPARED BY David Denman		4. PRESENT LOCAL NAME(S) OR DESIGNATION(S)
		47. ORGANIZATION Landmarks Commission		
		48. DATE 3/87		6. TOWNSHIP
		49. REVISION DATE(S)		

40. 815-817 N. 10th street. Two story frame Foursquare plan house built in 1909 as a speculative venture by Vinton Goodrich, pastor of the Latter Day Saints Church. Vinton built several duplex units in the neighborhood during the first part of the century. Rectangle shape with hip roof and prominent broad facade wall dormer covered with fishscale shinglework. Two bay second story and three bay first with centered window bay. Full porch with cast stone columns and piers and porch foundation. Built as a triplet to the houses to either side.





BNA5002-055

MISSOURI OFFICE OF HISTORIC PRESERVATION

ARCHITECTURAL/HISTORIC INVENTORY SURVEY FORM

1. NO. 39 Phase 1		4. PRESENT LOCAL NAME(S) OR DESIGNATION(S)		1. NO.
2. COUNTY Buchanan		5. OTHER NAME(S)		
3. LOCATION OF NEGATIVES Z & P Dept. City Hall				2. COUNTY
6. SPECIFIC LEGAL LOCATION TOWNSHIP _____ RANGE _____ SECTION _____ IF CITY OR TOWN, STREET ADDRESS 819-821 N. 10th street		16. THEMATIC CATEGORY architecture		
7. CITY OR TOWN IF RURAL, VICINITY St. Joseph		17. DATE(S) OR PERIOD Foursquare plan		4. PRESENT LOCAL NAME(S) OR DESIGNATION(S)
8. DESCRIPTION OF LOCATION N third of lots 1-4 block 24 Improvement addn.		18. STYLE OR DESIGN 1909 99		
9. COORDINATES UTM LAT _____ LONG _____		19. ARCHITECT OR ENGINEER		5. OTHER NAME(S)
10. SITE () STRUCTURE () BUILDING (X) OBJECT ()		20. CONTRACTOR OR BUILDER 22 65		
11. ON NATIONAL REGISTER? YES () NO (X)		21. ORIGINAL USE, IF APPARENT residence		6. TOWNSHIP
12. IS IT ELIGIBLE? YES (X) NO ()		22. PRESENT USE aprtments Fu		
13. PART OF ESTAB. HIST. DISTRICT? YES () NO (X)		23. OWNERSHIP PUBLIC () PRIVATE ()		RANGE
14. DISTRICT POTENTIAL? YES (X) NO ()		24. OWNER'S NAME AND ADDRESS IF KNOWN Joseph Lake 624 N. 5th street 64501		
15. NAME OF ESTABLISHED DISTRICT		25. OPEN TO PUBLIC? YES () NO ()		SECTION
42. FURTHER DESCRIPTION OF IMPORTANT FEATURES see additional sheet		26. LOCAL CONTACT PERSON OR ORGANIZATION Landmarks Commission		
43. HISTORY AND SIGNIFICANCE see additional sheet		27. OTHER SURVEYS IN WHICH INCLUDED		
44. DESCRIPTION OF ENVIRONMENT AND OUTBUILDINGS		28. NO. OF STORIES 2		
45. SOURCES OF INFORMATION building permit Nephi Nesser 7/09; City D. 1909		29. BASEMENT? YES () NO () full		
RETURN THIS FORM WHEN COMPLETED TO: OFFICE OF HISTORIC PRESERVATION P.O. BOX 176 JEFFERSON CITY, MISSOURI 65102 PH. 314-751-4096		30. FOUNDATION MATERIAL birck		
IF ADDITIONAL SPACE IS NEEDED, ATTACH SEPARATE SHEET(S) TO THIS FORM		31. WALL CONSTRUCTION frame		
		32. ROOF TYPE AND MATERIAL hip		
		33. NO. OF BAYS FRONT SIDE		
		34. WALL TREATMENT lap siding		
		35. PLAN SHAPE rectangle		
		36. CHANGES (EXPLAIN IN NO. 42) ADDITION () ALTERED () MOVED ()		
		37. CONDITION INTERIOR EXTERIOR		
		38. PRESERVATION UNDERWAY? YES () NO ()		
		39. ENDANGERED? BY WHAT? YES () NO ()		
		40. VISIBLE FROM PUBLIC ROAD? YES () NO ()		
		41. DISTANCE FROM AND FRONTAGE ON ROAD		
		PHOTO MUST BE PROVIDED		
		46. PREPARED BY David Denman		
		47. ORGANIZATION Landmarks Commission		
		48. DATE 3/87		
		49. REVISION DATE(S)		

BN A5002-055

39. 819-821 N. 10th street. Two story frame Foursquare plan house built in 1909 as a speculative venture by carpenter Nephi Nesser. Rectangle shape with hip roof and prominent broad facade wall dormer covered with fishscale shinglework. Two bay second story and three bay first with centered window bay. Full porch with cast stone columns and piers and porch foundation. Built as a triplet to the houses to the south, also probably built by Nesser.





BNAS 002-056

IF ADDITIONAL SPACE IS NEEDED, ATTACH
SEPARATE SHEET(S) TO THIS FORM

BNAS002-056

56. 408 N. 11th street. Three story brick dwelling built in the Italianate style ca. 1860. Low hip roof with narrow unadorned eaves. Symmetrical three bays at all three storys with stone lintels and corner quoining. Facade has been lightly stuccoed. Porch has open balustrade second level above a decorative Italianate period porch with paired wood post support and moulded frieze.





BN A5002 -057

MISSOURI OFFICE OF HISTORIC PRESERVATION

ARCHITECTURAL/HISTORIC INVENTORY SURVEY FORM

1. NO. 98		4. PRESENT LOCAL NAME(S) OR DESIGNATION(S)		1. NO.	
2. COUNTY Buchanan		5. OTHER NAME(S)			2. COUNTY
3. LOCATION OF NEGATIVES Z & P Dept. City Hall					
6. SPECIFIC LEGAL LOCATION TOWNSHIP _____ RANGE _____ SECTION _____ IF CITY OR TOWN, STREET ADDRESS 425 N. 11th street		16. THEMATIC CATEGORY architecture		4. PRESENT LOCAL NAME(S) OR DESIGNATION(S)	
7. CITY OR TOWN IF RURAL, VICINITY St. Joseph		17. DATE(S) OR PERIOD ca. 1860			
8. DESCRIPTION OF LOCATION		18. STYLE OR DESIGN Greek Revival/Italianate			
		19. ARCHITECT OR ENGINEER 92 59		5. OTHER NAME(S)	
		20. CONTRACTOR OR BUILDER			
		21. ORIGINAL USE, IF APPARENT apartments			
		22. PRESENT USE same CB		6. TOWNSHIP	
		23. OWNERSHIP PUBLIC () PRIVATE ()			
		24. OWNER'S NAME AND ADDRESS IF KNOWN Howard Miller Dev. Co. 714 Felix st. 64501			
9. COORDINATES UTM LAT _____ LONG _____		25. OPEN TO PUBLIC? YES () NO ()		RANGE	
10. SITE () STRUCTURE () BUILDING (X) OBJECT ()		26. LOCAL CONTACT PERSON OR ORGANIZATION Landmarks Commission			
11. ON NATIONAL REGISTER? YES () NO (X)		27. OTHER SURVEYS IN WHICH INCLUDED			
12. IS IT ELIGIBLE? YES (X) NO ()				SECTION	
13. PART OF ESTAB. HIST. DISTRICT? YES () NO (X)					
14. DISTRICT POTENTIAL? YES (X) NO ()					
15. NAME OF ESTABLISHED DISTRICT				7. RANGE	
42. FURTHER DESCRIPTION OF IMPORTANT FEATURES see additional sheet		40. VISIBLE FROM PUBLIC ROAD? YES () NO ()			
		41. DISTANCE FROM AND FRONTAGE ON ROAD			
43. HISTORY AND SIGNIFICANCE see additional sheet		46. PREPARED BY David Denman		8. SECTION	
		47. ORGANIZATION Landmarks Commission			
		48. DATE 3/87 49. REVISION DATE(S)			
44. DESCRIPTION OF ENVIRONMENT AND OUTBUILDINGS		46. PREPARED BY David Denman		9. SECTION	
		47. ORGANIZATION Landmarks Commission			
		48. DATE 3/87 49. REVISION DATE(S)			
45. SOURCES OF INFORMATION Abstract of title; City Dir. 1859		46. PREPARED BY David Denman		10. SECTION	
RETURN THIS FORM WHEN COMPLETED TO: OFFICE OF HISTORIC PRESERVATION P.O. BOX 176 JEFFERSON CITY, MISSOURI 65102 PH. 314-751-4096		47. ORGANIZATION Landmarks Commission			
IF ADDITIONAL SPACE IS NEEDED, ATTACH SEPARATE SHEET(S) TO THIS FORM		48. DATE 3/87 49. REVISION DATE(S)			

425

98. ~~3~~ N. 11th street. Two story brick apartment house built ca. 1860 in a transitional Greek/Italianate style by William Taylor, a speculative carpenter-builder active in St. Joseph during this period. Built in several major periods. The earliest consists of the two story rectangle shaped section at the street with a truncated hip roof, bracketed eaves and symmetrical five bay facade at either story with centered entry at both stories. The recessed first story entry has sidelights and transom with exuberantly moulded Greek Key pattern surround. Modern porch and addition to the south elevation of the main wing. Two additions made in the nineteenth century create a U-shaped courtyard with full three story open porches and stairs at the rear of the early building. Cast iron fence at the sidewalk.





BNA 002-056

MISSOURI OFFICE OF HISTORIC PRESERVATION

ARCHITECTURAL/HISTORIC INVENTORY SURVEY FORM

1. NO. <u>99</u>		4. PRESENT LOCAL NAME(S) OR DESIGNATION(S)		1. NO.	
2. COUNTY <u>Buchanan</u>		5. OTHER NAME(S)			2. COUNTY
3. LOCATION OF NEGATIVES <u>Z & P Dept. City Hall</u>					
6. SPECIFIC LEGAL LOCATION TOWNSHIP _____ RANGE _____ SECTION _____ IF CITY OR TOWN, STREET ADDRESS <u>503 N. 11th street</u>		16. THEMATIC CATEGORY <u>architecture</u>		4. PRESENT LOCAL NAME(S) OR DESIGNATION(S)	
7. CITY OR TOWN IF RURAL, VICINITY <u>St. Joseph</u>		17. DATE(S) OR PERIOD <u>ca. 1860</u>			
8. DESCRIPTION OF LOCATION		18. STYLE OR DESIGN <u>Greek Revival</u> <u>00</u>			
		19. ARCHITECT OR ENGINEER		5. OTHER NAME(S)	
		20. CONTRACTOR OR BUILDER			
		21. ORIGINAL USE, IF APPARENT <u>residence</u> <u>C13</u>			
9. COORDINATES UTM LAT _____ LONG _____		22. PRESENT USE <u>same</u>		6. TOWNSHIP	
10. SITE () STRUCTURE () BUILDING (X) OBJECT ()		23. OWNERSHIP PUBLIC () PRIVATE ()			
11. ON NATIONAL REGISTER? YES () NO (X)		24. OWNER'S NAME AND ADDRESS IF KNOWN <u>Ray Buxton</u>			
12. IS IT ELIGIBLE? YES () NO ()		25. OPEN TO PUBLIC? YES () NO ()		7. RANGE	
13. PART OF ESTAB. HIST. DISTRICT? YES () NO (X)		26. LOCAL CONTACT PERSON OR ORGANIZATION <u>Landmarks Commission</u>			
14. DISTRICT POTENTIAL? YES (X) NO ()		27. OTHER SURVEYS IN WHICH INCLUDED			
15. NAME OF ESTABLISHED DISTRICT		28. NO. OF STORIES <u>1-1</u>		8. SECTION	
		29. BASEMENT? YES () NO ()			
		30. FOUNDATION MATERIAL <u>unknown</u>			
		31. WALL CONSTRUCTION <u>brick LB WW</u>		9. PHOTO MUST BE PROVIDED	
		32. ROOF TYPE AND MATERIAL <u>gable GB GR</u>			
		33. NO. OF BAYS FRONT SIDE			
		34. WALL TREATMENT <u>30 21</u>		10. DISTANCE FROM AND FRONTAGE ON ROAD	
		35. PLAN SHAPE <u>rectangle</u> with			
		36. CHANGES (EXPLAIN IN NO. 42) ADDITION () ALTERED () MOVED ()			
		37. CONDITION INTERIOR EXTERIOR		11. DISTANCE FROM AND FRONTAGE ON ROAD	
		38. PRESERVATION UNDERWAY? YES () NO ()			
		39. ENDANGERED? BY WHAT? YES () NO ()			
		40. VISIBLE FROM PUBLIC ROAD? YES () NO ()		12. DISTANCE FROM AND FRONTAGE ON ROAD	
		41. DISTANCE FROM AND FRONTAGE ON ROAD			
42. FURTHER DESCRIPTION OF IMPORTANT FEATURES					
<div style="display: flex; justify-content: space-between;"> <div style="width: 70%;"> <p>see additional sheet</p> </div> <div style="width: 25%; text-align: center; border: 1px solid black; padding: 10px;"> <p>PHOTO MUST BE PROVIDED</p> </div> </div>					
43. HISTORY AND SIGNIFICANCE					
<p>see additional sheet</p>					
44. DESCRIPTION OF ENVIRONMENT AND OUTBUILDINGS					
45. SOURCES OF INFORMATION					
<p>Sanborn Ins. Mpas. 1869 Birdseye view</p>					
46. PREPARED BY <u>David Denman</u>					
47. ORGANIZATION <u>Landmarks Commission</u>					
48. DATE <u>3/87</u> 49. REVISION DATE(S)					

RETURN THIS FORM WHEN COMPLETED TO: OFFICE OF HISTORIC PRESERVATION
P.O. BOX 176
JEFFERSON CITY, MISSOURI 65102
PH. 314-781-4096

IF ADDITIONAL SPACE IS NEEDED, ATTACH SEPARATE SHEET(S) TO THIS FORM

BNAS002-058

99. 503 N. 11th street. Single story brick Greek Revival dwelling built ca. 1860. Rectangle shape with endgables and a frame constructed near all. Symmetrical three bay facade with center entry flanked by sidelights. Elaborate pedimented cast iron lintels. Modern porch. Two over two light sash are of later date.





MISSOURI OFFICE OF HISTORIC PRESERVATION

ARCHITECTURAL/HISTORIC INVENTORY SURVEY FORM

1. NO. 57		4. PRESENT LOCAL NAME(S) OR DESIGNATION(S)		1. NO.
2. COUNTY Buchanan		5. OTHER NAME(S)		
3. LOCATION OF NEGATIVES Z & P Dept. City Hall				2. COUNTY
6. SPECIFIC LEGAL LOCATION TOWNSHIP _____ RANGE _____ SECTION _____ IF CITY OR TOWN, STREET ADDRESS 506-508 N. 11th street		16. THEMATIC CATEGORY architecture		
7. CITY OR TOWN IF RURAL, VICINITY St. Joseph		17. DATE(S) OR PERIOD 1889		4. PRESENT LOCAL NAME(S) OR DESIGNATION(S)
8. DESCRIPTION OF LOCATION		18. STYLE OR DESIGN Queen Anne		
		19. ARCHITECT OR ENGINEER		5. OTHER NAME(S)
		20. CONTRACTOR OR BUILDER CO 30 00		
		21. ORIGINAL USE, IF APPARENT duplex		6. TOWNSHIP
		22. PRESENT XUSE vacant		
9. COORDINATES UTM LAT _____ LONG _____		23. OWNERSHIP PUBLIC () PRIVATE ()		RANGE
		24. OWNER'S NAME AND ADDRESS IF KNOWN Calvin Sale 5590 NW 66Ave. Johnson Ia. 50131		
10. SITE () STRUCTURE () BUILDING (X) OBJECT ()		25. OPEN TO PUBLIC? YES () NO ()		SECTION
11. ON NATIONAL REGISTER? YES () NO (X)		26. LOCAL CONTACT PERSON OR ORGANIZATION Landmarks Commission		
12. IS IT ELIGIBLE? YES (X) NO ()		27. OTHER SURVEYS IN WHICH INCLUDED		
13. PART OF ESTAB. HIST DISTRICT? YES () NO (X)				
14. DISTRICT POTENTIAL? YES (X) NO ()				
15. NAME OF ESTABLISHED DISTRICT				
42. FURTHER DESCRIPTION OF IMPORTANT FEATURES see additional sheet		40. VISIBLE FROM PUBLIC ROAD? YES () NO ()		
		41. DISTANCE FROM AND FRONTAGE ON ROAD		
		43. HISTORY AND SIGNIFICANCE see additional sheet		
		44. DESCRIPTION OF ENVIRONMENT AND OUTBUILDINGS		
45. SOURCES OF INFORMATION building permit 1889 Robert Townsend; City D. 1889		46. PREPARED BY David Denman		
RETURN THIS FORM WHEN COMPLETED TO: OFFICE OF HISTORIC PRESERVATION P.O. BOX 176 JEFFERSON CITY, MISSOURI 65102 PH. 314-751-4096		47. ORGANIZATION Landmarks Commission		
IF ADDITIONAL SPACE IS NEEDED, ATTACH SEPARATE SHEET(S) TO THIS FORM		48. DATE 3/87		
		49. REVISION DATE(S)		

BN A5002-059

57. 506-508 N. 11th street. Two and one half story brick Queen Anne style duplex built in 1889 by R.E. Townsend, partner in Jones, Townsend, and Shireman, clothing manufacturers. Basic rectangle shape with mirror image pattern to the units. On the facade There are two segmental shaped towers rising to an unusual conical tower with tall dormer and projected engaged conical roof supported on pressed metal surround and pilasters. Metal cornice. Centered between the tower is a tall paired window gable roof dormer with metal surround. Above the first and second story centered windows in either tower is a tall cementitious lintel with fine carved capitals and patterned to imitate rusticated radiating voissours. Wood porch with tall peaked gable roof over either porch entry to the units. Fretwork frieze with post bracketing and turned posts.





BNA5002-060

MISSOURI OFFICE OF HISTORIC PRESERVATION

ARCHITECTURAL/HISTORIC INVENTORY SURVEY FORM

1. NO. <div style="text-align: center;">100</div>		4. PRESENT LOCAL NAME(S) OR DESIGNATION(S)		1. NO.	
2. COUNTY <div style="text-align: center;">Buchanan</div>		5. OTHER NAME(S)			2. COUNTY
3. LOCATION OF NEGATIVES Z & P Dept. City Hall					
6. SPECIFIC LEGAL LOCATION TOWNSHIP _____ RANGE _____ SECTION _____ IF CITY OR TOWN, STREET ADDRESS <div style="text-align: center;">507 N. 11th street</div>		16. THEMATIC CATEGORY <div style="text-align: center;">architecture</div>		4. PRESENT LOCAL NAME(S) OR DESIGNATION(S)	
7. CITY OR TOWN IF RURAL, VICINITY <div style="text-align: center;">St. Joseph</div>		17. DATE(S) OR PERIOD <div style="text-align: center;">ca. 1910</div>			
8. DESCRIPTION OF LOCATION		18. STYLE OR DESIGN <div style="text-align: center;">late Queen Anne 49</div>			
9. COORDINATES UTM LAT _____ LONG _____		19. ARCHITECT OR ENGINEER		5. OTHER NAME(S)	
10. SITE () STRUCTURE () BUILDING (<input checked="" type="checkbox"/>) OBJECT ()		20. CONTRACTOR OR BUILDER <div style="text-align: center;">22</div>			
11. ON NATIONAL REGISTER? YES () NO (<input checked="" type="checkbox"/>)		21. ORIGINAL USE, IF APPARENT <div style="text-align: center;">residence</div>			
12. IS IT ELIGIBLE? YES () NO (<input checked="" type="checkbox"/>)		22. PRESENT USE <div style="text-align: center;">same</div>		6. TOWNSHIP	
13. PART OF ESTAB. HIST. DISTRICT? YES () NO (<input checked="" type="checkbox"/>)		23. OWNERSHIP PUBLIC () PRIVATE ()			
14. DISTRICT POTENTIAL? YES (<input checked="" type="checkbox"/>) NO ()		24. OWNER'S NAME AND ADDRESS IF KNOWN Mauer, Mauer, & Mitchell a Corp. Box 20322 KC, Mo. 64195			
15. NAME OF ESTABLISHED DISTRICT		25. OPEN TO PUBLIC? YES () NO ()		RANGE	
42. FURTHER DESCRIPTION OF IMPORTANT FEATURES <div style="text-align: center; font-size: 1.2em;">see additional sheet</div>		26. LOCAL CONTACT PERSON OR ORGANIZATION <div style="text-align: center;">Landmarks Commission</div>			
43. HISTORY AND SIGNIFICANCE <div style="text-align: center; font-size: 1.2em;">see additional sheet</div>		27. OTHER SURVEYS IN WHICH INCLUDED			
44. DESCRIPTION OF ENVIRONMENT AND OUTBUILDINGS		28. NO. OF STORIES <div style="text-align: center;">1</div>		SECTION	
45. SOURCES OF INFORMATION		29. BASEMENT? YES () NO ()			
46. PREPARED BY <div style="text-align: center;">David Denman</div>		30. FOUNDATION MATERIAL <div style="text-align: center;">brick</div>			
47. ORGANIZATION <div style="text-align: center;">Landmarks Commission</div>		31. WALL CONSTRUCTION <div style="text-align: center;">frame</div>		3. TOWNSHIP	
48. DATE <div style="text-align: center;">3/87</div>		32. ROOF TYPE AND MATERIAL <div style="text-align: center;">gable</div>			
49. REVISION DATE(S)		33. NO. OF BAYS FRONT _____ SIDE _____			
49. REVISION DATE(S)		34. WALL TREATMENT <div style="text-align: center;">modern siding</div>		4. PRESENT LOCAL NAME(S) OR DESIGNATION(S)	
		35. PLAN SHAPE <div style="text-align: center;">irregular</div>			
		36. CHANGES (EXPLAIN IN NO. 42) ADDITION () ALTERED () MOVED ()			
		37. CONDITION INTERIOR _____ EXTERIOR _____		5. OTHER NAME(S)	
		38. PRESERVATION UNDERWAY? YES () NO ()			
		39. ENDANGERED? BY WHAT? YES () NO ()			
		40. VISIBLE FROM PUBLIC ROAD? YES () NO ()		6. TOWNSHIP	
		41. DISTANCE FROM AND FRONTAGE ON ROAD			
		PHOTO MUST BE PROVIDED			

RETURN THIS FORM WHEN COMPLETED TO: OFFICE OF HISTORIC PRESERVATION
P.O. BOX 176
JEFFERSON CITY, MISSOURI 65102
PH. 314-751-4096

IF ADDITIONAL SPACE IS NEEDED, ATTACH SEPARATE SHEET(S) TO THIS FORM

BN A5002-060

100. 507 N. 11th street. Single story frame dwelling built ca. 1910 in a late Queen Anne style. Irregular plan with intersecting gable roof. Decorative shingle pediment of the facade wing is all that remains visible. Modern alterations and siding obscure the remaining.





BN 5002-061

MISSOURI OFFICE OF HISTORIC PRESERVATION

ARCHITECTURAL/HISTORIC INVENTORY SURVEY FORM

1. NO. 58		4. PRESENT LOCAL NAME(S) OR DESIGNATION(S)		1. NO.
2. COUNTY Buchanan		5. OTHER NAME(S)		
3. LOCATION OF NEGATIVES Z & P Dept. City Hall				2. COUNTY
6. SPECIFIC LEGAL LOCATION TOWNSHIP _____ RANGE _____ SECTION _____ IF CITY OR TOWN, STREET ADDRESS 508 N. 11th street		16. THEMATIC CATEGORY architecture		
7. CITY OR TOWN IF RURAL, VICINITY St. Joseph		17. DATE(S) OR PERIOD ca. 1880		4. PRESENT LOCAL NAME(S) OR DESIGNATION(S)
8. DESCRIPTION OF LOCATION		18. STYLE OR DESIGN Italianate 92 99		
9. COORDINATES UTM LAT _____ LONG _____		19. ARCHITECT OR ENGINEER		5. OTHER NAME(S)
10. SITE () STRUCTURE () BUILDING (X) OBJECT ()		20. CONTRACTOR OR BUILDER		
11. ON NATIONAL REGISTER? YES () NO (X)		21. ORIGINAL USE, IF APPARENT residence SI PC		6. TOWNSHIP
12. IS IT ELIGIBLE? YES (X) NO ()		22. PRESENT USE apartments		
13. PART OF ESTAB. HIST. DISTRICT? YES () NO (X)		23. OWNERSHIP PUBLIC () PRIVATE ()		RANGE
14. DISTRICT POTENTIAL? YES (X) NO ()		24. OWNER'S NAME AND ADDRESS IF KNOWN John Roth		
15. NAME OF ESTABLISHED DISTRICT		25. OPEN TO PUBLIC? YES () NO ()		SECTION
42. FURTHER DESCRIPTION OF IMPORTANT FEATURES see additional sheet		26. LOCAL CONTACT PERSON OR ORGANIZATION Landmarks Commission		
43. HISTORY AND SIGNIFICANCE see additional sheet		27. OTHER SURVEYS IN WHICH INCLUDED		48. DATE 3/87
44. DESCRIPTION OF ENVIRONMENT AND OUTBUILDINGS		28. NO. OF STORIES 2		
45. SOURCES OF INFORMATION Sanborn Ins. maps		29. BASEMENT? YES () NO () full		49. REVISION DATE(S)
RETURN THIS FORM WHEN COMPLETED TO: OFFICE OF HISTORIC PRESERVATION P.O. BOX 176 JEFFERSON CITY, MISSOURI 65102 PH. 314-751-4096		30. FOUNDATION MATERIAL brick		
		31. WALL CONSTRUCTION brick		
		32. ROOF TYPE AND MATERIAL mansard 25 DR		
		33. NO. OF BAYS FRONT SIDE		
		34. WALL TREATMENT		
		35. PLAN SHAPE rectangle		
		36. CHANGES (EXPLAIN IN NO. 42) ADDITION () ALTERED () MOVED ()		
		37. CONDITION INTERIOR EXTERIOR		
		38. PRESERVATION UNDERWAY? YES () NO ()		
		39. ENDANGERED? BY WHAT? YES () NO ()		
		40. VISIBLE FROM PUBLIC ROAD? YES () NO ()		
		41. DISTANCE FROM AND FRONTAGE ON ROAD		
		PHOTO MUST BE PROVIDED		

BNA5002-061

58. 508 N. 11th street. Two story brick dwelling built in the Second Empire style ca. 1880. Mansard roof with modern shingles with half-round shaped window dormers of built up mouldings. Projected eaves with paired cornice bracketing and paneled frieze. Simple segmental arched window lintels. There is a projected north wing with a porch filling the reentrant angle. Shed roof porch with fretwork frieze.





BNA 002-062

MISSOURI OFFICE OF HISTORIC PRESERVATION ARCHITECTURAL/HISTORIC INVENTORY SURVEY FORM

1. NO. 101		4. PRESENT LOCAL NAME(S) OR DESIGNATION(S)		1. NO.	
2. COUNTY Buchanan		5. OTHER NAME(S)			2. COUNTY
3. LOCATION OF NEGATIVES Z & P Dept. City Hall					
6. SPECIFIC LEGAL LOCATION TOWNSHIP _____ RANGE _____ SECTION _____ IF CITY OR TOWN, STREET ADDRESS 511-513 N. 11th street		16. THEMATIC CATEGORY architecture		28. NO. OF STORIES 1	
7. CITY OR TOWN IF RURAL, VICINITY St. Joseph		17. DATE(S) OR PERIOD ca. 1885		29. BASEMENT? YES () NO ()	
8. DESCRIPTION OF LOCATION		18. STYLE OR DESIGN Italianate 12 51		30. FOUNDATION MATERIAL brick	
		19. ARCHITECT OR ENGINEER		31. WALL CONSTRUCTION brick	
		20. CONTRACTOR OR BUILDER 30 2 13		32. ROOF TYPE AND MATERIAL hip	
		21. ORIGINAL USE, IF APPARENT residence St St		33. NO. OF BAYS FRONT SIDE	
		22. PRESENT USE vacant		34. WALL TREATMENT	
		23. OWNERSHIP PUBLIC () PRIVATE ()		35. PLAN SHAPE rectangle	
		24. OWNER'S NAME AND ADDRESS IF KNOWN Lewis Stroud 318 W. Rosine 64501		36. CHANGES (EXPLAIN IN NO. 42) ADDITION () ALTERED () MOVED ()	
9. COORDINATES UTM LAT LONG		25. OPEN TO PUBLIC? YES () NO ()		37. CONDITION INTERIOR EXTERIOR	
10. SITE () STRUCTURE () BUILDING () OBJECT ()		26. LOCAL CONTACT PERSON OR ORGANIZATION Landmarks Commission		38. PRESERVATION UNDERWAY? YES () NO ()	
11. ON NATIONAL REGISTER? YES () NO ()		27. OTHER SURVEYS IN WHICH INCLUDED		39. ENDANGERED? BY WHAT? YES () NO ()	
12. IS IT ELIGIBLE? YES (X) NO ()				40. VISIBLE FROM PUBLIC ROAD? YES () NO ()	
13. PART OF ESTAB. HIST. DISTRICT? YES () NO (X)				41. DISTANCE FROM AND FRONTAGE ON ROAD	
14. DISTRICT POTENTIAL? YES (X) NO ()					
15. NAME OF ESTABLISHED DISTRICT					
42. FURTHER DESCRIPTION OF IMPORTANT FEATURES see additional sheet				5. OTHER NAME(S)	
43. HISTORY AND SIGNIFICANCE see additional sheet					
44. DESCRIPTION OF ENVIRONMENT AND OUTBUILDINGS				6. TOWNSHIP	
45. SOURCES OF INFORMATION Sanborn Ins. maps.					
46. PREPARED BY David Denman				RANGE	
47. ORGANIZATION Landmarks Commission					
48. DATE 3/87				SECTION	
49. REVISION DATE(S)					
RETURN THIS FORM WHEN COMPLETED TO: OFFICE OF HISTORIC PRESERVATION P.O. BOX 176 JEFFERSON CITY, MISSOURI 65102 PH. 314-751-4096					

IF ADDITIONAL SPACE IS NEEDED, ATTACH
SEPARATE SHEET(S) TO THIS FORM

101. 511-513 N. 11th street. Single story brick Italianate duplex built ca. 1885. Square shape with tall hipped roof. Mirror image units each with two bays and separated with brick quoining also found at the building corners. The unit entries are at the extreme corner bays with segmental shaped arches and two light transoms over which are hipped door hoods supported on elaborate scrolled brackets--some of the best to survive in St. Joseph. The window bays have projected labeled segmental shaped lintels with cementitious keystones with incised decoration.





BNAS002-063

1. NO.	2. COUNTY	4. PRESENT LOCAL NAME(S) OR DESIGNATION(S)	5. OTHER NAME(S)	6. TOWNSHIP	RANGE	SECTION

59. 512 N. 11th street. Two story brick dormitory building constructed as the convent for the Sister's of Sacred Heart in 1908. The major section is rectangle shape with hip roof. Behind the main section is a rear wing. On the long side facade there is a brick wall dormer with stepped parapet gable roof and broad window with projected labeled segmental shaped lintel. Simple projected window lintels of brick at the first story are one of the few decorative elements. The porch is at the center entry of the seven bay symmetrical facade. Pedimented gable with broad frieze and round wood columns with Tuscan capitals.





BNA5002-064

MISSOURI OFFICE OF HISTORIC PRESERVATION

ARCHITECTURAL/HISTORIC INVENTORY SURVEY FORM

1. NO. 102		4. PRESENT LOCAL NAME(S) OR DESIGNATION(S)		1. NO.
2. COUNTY Buchanan		5. OTHER NAME(S)		
3. LOCATION OF NEGATIVES Z & P Dept. City Hall				4. PRESENT LOCAL NAME(S) OR DESIGNATION(S)
6. SPECIFIC LEGAL LOCATION TOWNSHIP _____ RANGE _____ SECTION _____ IF CITY OR TOWN, STREET ADDRESS 515 N. 11th street		16. THEMATIC CATEGORY architecture		
7. CITY OR TOWN IF RURAL, VICINITY St. Joseph		17. DATE(S) OR PERIOD ca. 1885		RANGE
8. DESCRIPTION OF LOCATION		18. STYLE OR DESIGN Italianate 42 49		
		19. ARCHITECT OR ENGINEER		
		20. CONTRACTOR OR BUILDER		
		21. ORIGINAL USE, IF APPARENT residence		
		22. PRESENT USE same		
		23. OWNERSHIP PUBLIC () PRIVATE ()		
		24. OWNER'S NAME AND ADDRESS IF KNOWN Jessie Farrell 5310 Barbosa 64503		
9. COORDINATES UTM LAT _____ LONG _____		25. OPEN TO PUBLIC? YES () NO ()		
10. SITE () STRUCTURE () BUILDING (X) OBJECT ()		26. LOCAL CONTACT PERSON OR ORGANIZATION Landmarks Commission		
11. ON NATIONAL REGISTER? YES () NO (X)		27. OTHER SURVEYS IN WHICH INCLUDED		
12. IS IT ELIGIBLE? YES (X) NO ()				
13. PART OF ESTAB. HIST. DISTRICT? YES () NO (X)				
14. DISTRICT POTENTIAL? YES (X) NO ()				
15. NAME OF ESTABLISHED DISTRICT				
42. FURTHER DESCRIPTION OF IMPORTANT FEATURES see additional sheet		40. VISIBLE FROM PUBLIC ROAD? YES () NO ()		
		41. DISTANCE FROM AND FRONTAGE ON ROAD		
43. HISTORY AND SIGNIFICANCE see additional sheet		PHOTO MUST BE PROVIDED		
44. DESCRIPTION OF ENVIRONMENT AND OUTBUILDINGS				
45. SOURCES OF INFORMATION Sanborn Ins. maps		46. PREPARED BY David Denman		
RETURN THIS FORM WHEN COMPLETED TO: OFFICE OF HISTORIC PRESERVATION P.O. BOX 176 JEFFERSON CITY, MISSOURI 65102 PH. 314-751-4096		47. ORGANIZATION Landmarks Commission		
IF ADDITIONAL SPACE IS NEEDED, ATTACH SEPARATE SHEET(S) TO THIS FORM		48. DATE 3/87 49. REVISION DATE(S)		

BNA5002 064

192. 515 N. 11th street. Single story brick dwelling built in the Italianate style ca. 1885. Irregular plan shape with truncated hip roof plan. Elaborate moulded cornice with bracketed eaves. Corner brick quoining. Prominent facade wing has a polygonal bay projected. Flat brick arched lintels.





MISSOURI OFFICE OF HISTORIC PRESERVATION

ARCHITECTURAL/HISTORIC INVENTORY SURVEY FORM

BNA-002-065

1. NO. 103		4. PRESENT LOCAL NAME(S) OR DESIGNATION(S)		1. NO.
2. COUNTY Buchanan		5. OTHER NAME(S)		
3. LOCATION OF NEGATIVES Z & P Dept. City Hall				
6. SPECIFIC LEGAL LOCATION TOWNSHIP _____ RANGE _____ SECTION _____ IF CITY OR TOWN, STREET ADDRESS 521-523 N. 11th street		16. THEMATIC CATEGORY architecture		2. COUNTY
7. CITY OR TOWN IF RURAL, VICINITY St. Joseph		17. DATE(S) OR PERIOD ca. 1890		
8. DESCRIPTION OF LOCATION		18. STYLE OR DESIGN Queen Anne 40 51		
9. COORDINATES UTM LAT _____ LONG _____		19. ARCHITECT OR ENGINEER		4. PRESENT LOCAL NAME(S) OR DESIGNATION(S)
10. SITE () STRUCTURE () BUILDING (X) OBJECT ()		20. CONTRACTOR OR BUILDER 20 30		
11. ON NATIONAL REGISTER? YES () NO (X)		21. ORIGINAL USE, IF APPARENT duplex OIB 54		
12. IS IT ELIGIBLE? YES (X) NO ()		22. PRESENT USE apartments		5. OTHER NAME(S)
13. PART OF ESTAB. HIST. DISTRICT? YES () NO (X)		23. OWNERSHIP PUBLIC () PRIVATE ()		
14. DISTRICT POTENTIAL? YES (X) NO ()		24. OWNER'S NAME AND ADDRESS IF KNOWN Kenneth Davidson 3909 N. 29th st. 64506		
15. NAME OF ESTABLISHED DISTRICT		25. OPEN TO PUBLIC? YES () NO ()		6. TOWNSHIP
42. FURTHER DESCRIPTION OF IMPORTANT FEATURES see additional sheet		26. LOCAL CONTACT PERSON OR ORGANIZATION Landmarks Commission		
		27. OTHER SURVEYS IN WHICH INCLUDED		
43. HISTORY AND SIGNIFICANCE see additional sheet		28. NO. OF STORIES 2		RANGE
		29. BASEMENT? YES () NO () full		
		30. FOUNDATION MATERIAL brick		
		31. WALL CONSTRUCTION brick		SECTION
		32. ROOF TYPE AND MATERIAL truncated hip		
		33. NO. OF BAYS FRONT SIDE		
		34. WALL TREATMENT 30		
		35. PLAN SHAPE rectangle		
		36. CHANGES (EXPLAIN IN NO. 42) ADDITION () ALTERED () MOVED ()		
		37. CONDITION INTERIOR EXTERIOR		
		38. PRESERVATION UNDERWAY? YES () NO ()		
		39. ENDANGERED? BY WHAT? YES () NO ()		
		40. VISIBLE FROM PUBLIC ROAD? YES () NO ()		
		41. DISTANCE FROM AND FRONTAGE ON ROAD		
44. DESCRIPTION OF ENVIRONMENT AND OUTBUILDINGS		PHOTO MUST BE PROVIDED		
45. SOURCES OF INFORMATION Sanborn Ins. maps				
46. PREPARED BY David Denman		47. ORGANIZATION Landmarks Commission		
48. DATE 3/87		49. REVISION DATE(S)		

RETURN THIS FORM WHEN COMPLETED TO: OFFICE OF HISTORIC PRESERVATION
P.O. BOX 176
JEFFERSON CITY, MISSOURI 65102
PH. 314-751-4096

IF ADDITIONAL SPACE IS NEEDED, ATTACH SEPARATE SHEET(S) TO THIS FORM

BNAS002-065

103. 521-523 N. 11th street. Two story brick duplex in the Queen Anne style built ca. 1890. Rectangle shape with truncated hip roof, Moulded cornice and elaborate paneled and decorated frieze. Four bay facade with the center two bays, each with paired window opening, is in a slightly projected pavillion. Segmental arched brick lintels. Transomed entrys to either side of the projecting pavillion. Full porch dating to ca. 1910 with hip roof and round columns with Tuscan capitals. Brick piers and balustrade are ca. 1930.





BNAS002-066

MISSOURI OFFICE OF HISTORIC PRESERVATION

ARCHITECTURAL/HISTORIC INVENTORY SURVEY FORM

1. NO. 104		4. PRESENT LOCAL NAME(S) OR DESIGNATION(S)		1. NO.	
2. COUNTY Buchanan		5. OTHER NAME(S)			2. COUNTY
3. LOCATION OF NEGATIVES Z & P Dept. City Hall					
6. SPECIFIC LEGAL LOCATION TOWNSHIP _____ RANGE _____ SECTION _____ IF CITY OR TOWN, STREET ADDRESS 525 N. 11th street		16. THEMATIC CATEGORY architecture		2. COUNTY	
		17. DATE(S) OR PERIOD ca. 1880 1890			
7. CITY OR TOWN IF RURAL, VICINITY St. Joseph		18. STYLE OR DESIGN Italianate 90 19		4. PRESENT LOCAL NAME(S) OR DESIGNATION(S)	
8. DESCRIPTION OF LOCATION		19. ARCHITECT OR ENGINEER			
		20. CONTRACTOR OR BUILDER 30			
9. COORDINATES UTM LAT _____ LONG _____		21. ORIGINAL USE IF APPARENT residence fu		5. OTHER NAME(S)	
		22. PRESENT USE same			
10. SITE () STRUCTURE () BUILDING (x) OBJECT ()		23. OWNERSHIP PUBLIC () PRIVATE ()		6. TOWNSHIP	
		24. OWNER'S NAME AND ADDRESS IF KNOWN Lynda Cline			
11. ON NATIONAL REGISTER? YES () NO (x)		25. OPEN TO PUBLIC? YES () NO ()		RANGE	
12. IS IT ELIGIBLE? YES (x) NO ()		26. LOCAL CONTACT PERSON OR ORGANIZATION Landmarks Commission			
13. PART OF ESTAB. HIST. DISTRICT? YES () NO (x)		27. OTHER SURVEYS IN WHICH INCLUDED		SECTION	
14. DISTRICT POTENTIAL? YES (x) NO ()					
15. NAME OF ESTABLISHED DISTRICT					
42. FURTHER DESCRIPTION OF IMPORTANT FEATURES see additional sheet		<div style="border: 1px solid black; padding: 20px; text-align: center;"> PHOTO MUST BE PROVIDED </div>			
43. HISTORY AND SIGNIFICANCE see additional sheet					
44. DESCRIPTION OF ENVIRONMENT AND OUTBUILDINGS					
45. SOURCES OF INFORMATION Sanborn Ins. maps		46. PREPARED BY David Denman			
RETURN THIS FORM WHEN COMPLETED TO: OFFICE OF HISTORIC PRESERVATION P.O. BOX 176 JEFFERSON CITY, MISSOURI 65102 PH. 314-751-4096		47. ORGANIZATION Landmarks Commission			
		48. DATE 3/87 49. REVISION DATE(S)			

IF ADDITIONAL SPACE IS NEEDED, ATTACH SEPARATE SHEET(S) TO THIS FORM

104. 525 N. 11th street. Two story brick Italianate dwelling built ca. 1880. Rectangle shaped facade wing with single story ell to the rear. Truncated hip roof with broad eaves and dentiled cornice. Original bracketing has been removed. Symmetrical three bay facade with projected labeled segmental shaped lintels with cementitious keystones. The first bay entry has sidelights and transom. Full porch dates to ca. 1910 with hip roof and modern concrete posts and balustrade.





MISSOURI OFFICE OF HISTORIC PRESERVATION

ARCHITECTURAL/HISTORIC INVENTORY SURVEY FORM

1. NO. <u>61</u>		4. PRESENT LOCAL NAME(S) OR DESIGNATION(S) <u>St. Joseph's Cathedral School</u>		1. NO.	
2. COUNTY <u>Buchanan</u>		5. OTHER NAME(S)			2. COUNTY
3. LOCATION OF NEGATIVES <u>Z & P Dept. City Hall</u>					
6. SPECIFIC LEGAL LOCATION TOWNSHIP _____ RANGE _____ SECTION _____ IF CITY OR TOWN, STREET ADDRESS <u>526 N. 11th street</u>		16. THEMATIC CATEGORY <u>architecture</u>		4. PRESENT LOCAL NAME(S) OR DESIGNATION(S)	
7. CITY OR TOWN IF RURAL, VICINITY <u>St. Joseph</u>		17. DATE(S) OR PERIOD <u>1901</u>			
8. DESCRIPTION OF LOCATION		18. STYLE OR DESIGN			
9. COORDINATES UTM LAT _____ LONG _____		19. ARCHITECT OR ENGINEER		5. OTHER NAME(S)	
		20. CONTRACTOR OR BUILDER <u>90</u>			
		21. ORIGINAL USE, IF APPARENT <u>school</u> <u>o/c</u>			
		22. PRESENT USE <u>same</u>			
10. SITE () STRUCTURE () BUILDING (X) OBJECT ()		23. OWNERSHIP PUBLIC () PRIVATE ()		6. TOWNSHIP	
11. ON NATIONAL REGISTER? YES () NO (X)		24. OWNER'S NAME AND ADDRESS IF KNOWN			
12. IS IT ELIGIBLE? YES () NO (X)		25. OPEN TO PUBLIC? YES () NO ()			
13. PART OF ESTAB. HIST. DISTRICT? YES () NO (X)		26. LOCAL CONTACT PERSON OR ORGANIZATION <u>Landmarks Commission</u>			
14. DISTRICT POTENTIAL? YES (X) NO ()		27. OTHER SURVEYS IN WHICH INCLUDED		RANGE	
15. NAME OF ESTABLISHED DISTRICT		28. NO. OF STORIES <u>2</u>			
42. FURTHER DESCRIPTION OF IMPORTANT FEATURES <u>see additional sheet</u>		29. BASEMENT? YES () NO () <u>full</u>			
		30. FOUNDATION MATERIAL <u>unknown</u>			
43. HISTORY AND SIGNIFICANCE <u>see additional sheet</u>		31. WALL CONSTRUCTION <u>brick</u>		SECTION	
		32. ROOF TYPE AND MATERIAL <u>flat</u>			
		33. NO. OF BAYS FRONT SIDE			
		34. WALL TREATMENT			
44. DESCRIPTION OF ENVIRONMENT AND OUTBUILDINGS		35. PLAN SHAPE <u>rectangle</u>		3. PREPARED BY	
		36. CHANGES (EXPLAIN IN NO. 42) ADDITION () ALTERED () MOVED ()			
		37. CONDITION INTERIOR EXTERIOR			
		38. PRESERVATION UNDERWAY? YES () NO ()			
45. SOURCES OF INFORMATION <u>Datestone at northeast corner of building</u>		39. ENDANGERED? BY WHAT? YES () NO ()		4. ORGANIZATION	
RETURN THIS FORM WHEN COMPLETED TO: OFFICE OF HISTORIC PRESERVATION P.O. BOX 176 JEFFERSON CITY, MISSOURI 65102 PH. 314-751-4096		40. VISIBLE FROM PUBLIC ROAD? YES () NO ()			
		41. DISTANCE FROM AND FRONTAGE ON ROAD			
		46. PREPARED BY <u>David Denman</u>			
		47. ORGANIZATION <u>Landmarks Commission</u>		5. DATE	
		48. DATE <u>3/87</u>			
		49. REVISION DATE(S)			

BWAS02-067

61. 526 N.11th street. St. Joseph's Cathedral School. Datestone with date 1901 inscribed. Two story brick. Basic rectangle shape. The building was extensively altered in the 1950s altering window openings and removing an upper story. The single remaining original element is the main entry facing N.11th street. Slightly projected pavillion of cementitious material with Neo-Classical detailing: Pediment gable, architrave and free standing round columnar support. Half round entry has been extensively altered.





BNA5002-064

MISSOURI OFFICE OF HISTORIC PRESERVATION

ARCHITECTURAL/HISTORIC INVENTORY SURVEY FORM

1. NO. <u>105</u>		4. PRESENT LOCAL NAME(S) OR DESIGNATION(S)		1. NO.	
2. COUNTY <u>Buchanan</u>		5. OTHER NAME(S)			2. COUNTY
3. LOCATION OF NEGATIVES <u>Z & P Dept. City Hall</u>					
6. SPECIFIC LEGAL LOCATION TOWNSHIP _____ RANGE _____ SECTION _____ IF CITY OR TOWN, STREET ADDRESS <u>527 N. 11th street</u>		16. THEMATIC CATEGORY <u>architecture</u>		28. NO. OF STORIES <u>1 1/2</u>	
7. CITY OR TOWN IF RURAL, VICINITY <u>St. Joseph</u>		17. DATE(S) OR PERIOD <u>1910</u>			29. BASEMENT? YES () NO () <u>full</u>
8. DESCRIPTION OF LOCATION		18. STYLE OR DESIGN <u>Queen Anne</u>			30. FOUNDATION MATERIAL <u>brick</u>
		19. ARCHITECT OR ENGINEER		31. WALL CONSTRUCTION <u>frame</u>	
		20. CONTRACTOR OR BUILDER		32. ROOF TYPE AND MATERIAL <u>gable</u> <u>DR</u>	
		21. ORIGINAL USE, IF APPARENT <u>residence</u> <u>25 22</u>		33. NO. OF BAYS FRONT _____ SIDE _____	
		22. PRESENT USE <u>same</u> <u>R1</u>		34. WALL TREATMENT <u>21 25</u> <u>shingle and lap siding</u>	
		23. OWNERSHIP PUBLIC () PRIVATE ()		35. PLAN SHAPE <u>rectangle</u>	
		24. OWNER'S NAME AND ADDRESS IF KNOWN <u>Virginia O'Dell</u> <u>c/o Commerce Bank 64501</u>		36. CHANGES (EXPLAIN IN NO. 42) ADDITION () ALTERED () MOVED ()	
9. COORDINATES UTM LAT _____ LONG _____		25. OPEN TO PUBLIC? YES () NO ()		37. CONDITION INTERIOR _____ EXTERIOR _____	
10. SITE () STRUCTURE () BUILDING (X) OBJECT ()		26. LOCAL CONTACT PERSON OR ORGANIZATION <u>Landmarks Commission</u>		38. PRESERVATION UNDERWAY? YES () NO ()	
11. ON NATIONAL REGISTER? YES () NO (X)		27. OTHER SURVEYS IN WHICH INCLUDED		39. ENDANGERED? YES () BY WHAT? NO ()	
12. IS IT ELIGIBLE? YES (X) NO ()				40. VISIBLE FROM PUBLIC ROAD? YES () NO ()	
13. PART OF ESTAB. HIST. DISTRICT? YES () NO (X)				41. DISTANCE FROM AND FRONTAGE ON ROAD	
14. DISTRICT POTENTIAL? YES (X) NO ()					
15. NAME OF ESTABLISHED DISTRICT					
42. FURTHER DESCRIPTION OF IMPORTANT FEATURES <u>see additional sheet</u>				5. OTHER NAME(S)	
43. HISTORY AND SIGNIFICANCE <u>see additional sheet</u>					
44. DESCRIPTION OF ENVIRONMENT AND OUTBUILDINGS				6. TOWNSHIP	
45. SOURCES OF INFORMATION <u>building permit Rachel Matson 1910; City D. 1911</u>					
46. PREPARED BY <u>David Denman</u>				RANGE	
47. ORGANIZATION <u>Landmarks Commission</u>					
48. DATE <u>3/87</u>				SECTION	
49. REVISION DATE(S)					

RETURN THIS FORM WHEN COMPLETED TO: OFFICE OF HISTORIC PRESERVATION
P.O. BOX 176
JEFFERSON CITY, MISSOURI 65102
PH. 314-751-4096

IF ADDITIONAL SPACE IS NEEDED, ATTACH SEPARATE SHEET(S) TO THIS FORM

105. 527 N. 11th street. One and one half story frame dwelling with late Queen Anne detailing built in 1910 by Mrs. Rachel Matson. Rectangle shape with endgable roof shape. Two asymmetrically sized and placed dormers on the long sloping roof face. Gable dormer with decorative shinglework matches that found in the endwall where the gable peak is slightly projected over the wall plane. The entire endwall pediment is covered with butt shinglework. The smaller dormer has a tall peaked hip roof. Porch has a continuous roofline with recessed corner entry supported with a slender wood column with Tuscan capital.





MISSOURI OFFICE OF HISTORIC PRESERVATION
ARCHITECTURAL/HISTORIC INVENTORY SURVEY FORM

1. NO.		4. PRESENT LOCAL NAME(S) OR DESIGNATION(S)	
2. COUNTY		5. OTHER NAME(S)	
3. LOCATION OF NEGATIVES			
6. SPECIFIC LEGAL LOCATION		16. THEMATIC CATEGORY	
7. CITY OR TOWN		17. DATE(S) OR PERIOD	
8. DESCRIPTION OF LOCATION		18. STYLE OR DESIGN	
9. COORDINATES		19. ARCHITECT OR ENGINEER	
10. SITE () STRUCTURE ()		20. CONTRACTOR OR BUILDER	
11. ON NATIONAL REGISTER ?		21. ORIGINAL USE, IF APPARENT	
12. IS IT ELIGIBLE ?		22. PRESENT USE	
13. PART OF ESTAB. HIST. DISTRICT ?		23. OWNERSHIP	
14. DISTRICT POTENTIAL ?		24. OWNER'S NAME AND ADDRESS	
15. NAME OF ESTABLISHED DISTRICT		25. OPEN TO PUBLIC ?	
42. FURTHER DESCRIPTION OF IMPORTANT FEATURES		26. LOCAL CONTACT PERSON OR ORGANIZATION	
43. HISTORY AND SIGNIFICANCE		27. OTHER SURVEYS IN WHICH INCLUDED	
44. DESCRIPTION OF ENVIRONMENT AND OUTBUILDINGS		28. NO. OF STORIES	
45. SOURCES OF INFORMATION		29. BASEMENT ?	
		30. FOUNDATION MATERIAL	
		31. WALL CONSTRUCTION	
		32. ROOF TYPE AND MATERIAL	
		33. NO. OF BAYS	
		34. WALL TREATMENT	
		35. PLAN SHAPE	
		36. CHANGES (EXPLAIN IN NO. 42)	
		37. CONDITION	
		38. PRESERVATION UNDERWAY ?	
		39. ENDANGERED ? BY WHAT ?	
		40. VISIBLE FROM PUBLIC ROAD ?	
		41. DISTANCE FROM AND FRONTAGE ON ROAD	
		PHOTO MUST BE PROVIDED	
		46. PREPARED BY	
		47. ORGANIZATION	
		48. DATE	
		49. REVISION DATE(S)	

106. 601 N. 11th street. Two story brick dwelling in the Queen Anne style built in 1888 by E.F. Weitheimer. Basic rectangle plan shape with hip roof and parapeted brick wall dormer on the facade over a slightly projected wing. Elaborate brick masonry freely used on the wing and three stringcourses across the facade. Paired window openings in the wing with elaborate masonry segmental arches. the porch dates to ca. 1905, fills the facade and is supported on square boxed wood posts resting on brick piers.





MISSOURI OFFICE OF HISTORIC PRESERVATION

ARCHITECTURAL/HISTORIC INVENTORY SURVEY FORM

BNA-002-070

1. NO. 62		4. PRESENT LOCAL NAME(S) OR DESIGNATION(S)		1. NO.
2. COUNTY Buchanan		5. OTHER NAME(S) entered		
3. LOCATION OF NEGATIVES Z & P Dept. City Hall				
6. SPECIFIC LEGAL LOCATION TOWNSHIP _____ RANGE _____ SECTION _____ IF CITY OR TOWN, STREET ADDRESS 604 N. 11th street		16. THEMATIC CATEGORY architecture	28. NO. OF STORIES 2	2. COUNTY
7. CITY OR TOWN IF RURAL, VICINITY St. Joseph		17. DATE(S) OR PERIOD 1882/1897	29. BASEMENT? YES () partial? NO ()	
8. DESCRIPTION OF LOCATION S. part lots 10-12 block 32 Improvement addn.		18. STYLE OR DESIGN Queen Anne	30. FOUNDATION MATERIAL brick	
9. COORDINATES UTM LAT _____ LONG _____		19. ARCHITECT OR ENGINEER	31. WALL CONSTRUCTION brick and frame	4. PRESENT LOCAL NAME(S) OR DESIGNATION(S)
10. SITE () STRUCTURE () BUILDING (X) OBJECT ()		20. CONTRACTOR OR BUILDER	32. ROOF TYPE AND MATERIAL gable and hip	
11. ON NATIONAL REGISTER? YES () NO (X)		21. ORIGINAL USE, IF APPARENT residence	33. NO. OF BAYS FRONT _____ SIDE _____	
12. IS IT ELIGIBLE? YES (X) NO ()		22. PRESENT USE same	34. WALL TREATMENT butt shingle	5. OTHER NAME(S)
13. PART OF ESTAB. HIST. DISTRICT? YES () NO (X)		23. OWNERSHIP PUBLIC () PRIVATE ()	35. PLAN SHAPE irregular	
14. DISTRICT POTENTIAL? YES (X) NO ()		24. OWNER'S NAME AND ADDRESS IF KNOWN William Schiltz	36. CHANGES (EXPLAIN IN NO. 42) ADDITION () ALTERED () MOVED ()	
15. NAME OF ESTABLISHED DISTRICT		25. OPEN TO PUBLIC? YES () NO ()	37. CONDITION INTERIOR _____ EXTERIOR _____	6. TOWNSHIP
42. FURTHER DESCRIPTION OF IMPORTANT FEATURES see additional sheet		26. LOCAL CONTACT PERSON OR ORGANIZATION Landmarks Commission	38. PRESERVATION UNDERWAY? YES () NO ()	
43. HISTORY AND SIGNIFICANCE see additional sheet		27. OTHER SURVEYS IN WHICH INCLUDED	39. ENDANGERED? BY WHAT? YES () NO ()	
44. DESCRIPTION OF ENVIRONMENT AND OUTBUILDINGS		40. VISIBLE FROM PUBLIC ROAD? YES () NO ()		RANGE
45. SOURCES OF INFORMATION building permit L.J. Stuppy 7/97 City D. 1881-1889, 1900		41. DISTANCE FROM AND FRONTAGE ON ROAD		
46. PREPARED BY David Denman		47. ORGANIZATION Landmarks Commission		
48. DATE 3/87		49. REVISION DATE(S)		SECTION

IF ADDITIONAL SPACE IS NEEDED, ATTACH SEPARATE SHEET(S) TO THIS FORM

RETURN THIS FORM WHEN COMPLETED TO: OFFICE OF HISTORIC PRESERVATION
P.O. BOX 176
JEFFERSON CITY, MISSOURI 65102
PH. 314-751-4096

BNAS002-070

62. 604 N. 11th street. House built in two major phases. The first was built in 1882 as an Italianate brick single story house, built by Lawrence Stuppy, who at the time was the proprietor of the Central Greenhouse Co. In 1897 Stuppy, then the owner of Stuppy Floral Co. added a second story in the Queen Anne style. Remaining original openings at the first story have projected brick labeled and segmental shaped lintels. Combination gable and hip roof plan on the frame second story. Deeply projected eaves with modillions. Wall planes are covered with deep color stained butt shinglework. Porch wraps around the south and part of the east elevation with rounded corner, bracketed eaves and supported on turned wood posts.





MISSOURI OFFICE OF HISTORIC PRESERVATION

ARCHITECTURAL/HISTORIC INVENTORY SURVEY FORM

BNA5002-071

1. NO. 107		4. PRESENT LOCAL NAME(S) OR DESIGNATION(S)		1. NO.	
2. COUNTY Buchanan		5. OTHER NAME(S)			2. COUNTY
3. LOCATION OF NEGATIVES Z & P Dept. City Hall					
6. SPECIFIC LEGAL LOCATION TOWNSHIP _____ RANGE _____ SECTION _____ IF CITY OR TOWN, STREET ADDRESS 605-607 N. 11th street		16. THEMATIC CATEGORY architecture		4. PRESENT LOCAL NAME(S) OR DESIGNATION(S)	
7. CITY OR TOWN IF RURAL, VICINITY St. Joseph		17. DATE(S) OR PERIOD 1894			
8. DESCRIPTION OF LOCATION lots 3 and 4 Ferguson's addn.		18. STYLE OR DESIGN Queen Anne 45 51		5. OTHER NAME(S)	
		19. ARCHITECT OR ENGINEER 20 30			
9. COORDINATES UTM LAT _____ LONG _____		20. CONTRACTOR OR BUILDER OB OB		6. TOWNSHIP	
		21. ORIGINAL USE, IF APPARENT duplex			
10. SITE () STRUCTURE () BUILDING (X) OBJECT ()		22. PRESENT USE same		RANGE	
		23. OWNERSHIP PUBLIC () PRIVATE ()			
11. ON NATIONAL REGISTER? YES () NO (X)		24. OWNER'S NAME AND ADDRESS IF KNOWN Joseph Daleo c/o J. Michels 2705 Fenick 64506		SECTION	
12. IS IT ELIGIBLE? YES (X) NO ()		25. OPEN TO PUBLIC? YES () NO ()			
13. PART OF ESTAB. HIST. DISTRICT? YES () NO (X)		26. LOCAL CONTACT PERSON OR ORGANIZATION Landmarks Commission		4. PRESENT LOCAL NAME(S) OR DESIGNATION(S)	
14. DISTRICT POTENTIAL? YES (X) NO ()		27. OTHER SURVEYS IN WHICH INCLUDED			
15. NAME OF ESTABLISHED DISTRICT		28. NO. OF STORIES 2		5. OTHER NAME(S)	
42. FURTHER DESCRIPTION OF IMPORTANT FEATURES see additional sheet		29. BASEMENT? YES () NO () full			
43. HISTORY AND SIGNIFICANCE see additional sheet		30. FOUNDATION MATERIAL brick		6. TOWNSHIP	
		31. WALL CONSTRUCTION brick			
44. DESCRIPTION OF ENVIRONMENT AND OUTBUILDINGS		32. ROOF TYPE AND MATERIAL mansard HP DR		RANGE	
		33. NO. OF BAYS FRONT SIDE			
45. SOURCES OF INFORMATION building permit William Morlock 3/94; City D. 1889-1899		34. WALL TREATMENT		SECTION	
		35. PLAN SHAPE rectangle			
46. PREPARED BY David Denman		36. CHANGES (EXPLAIN IN NO. 42) ADDITION () ALTERED () MOVED ()		SECTION	
		37. CONDITION INTERIOR EXTERIOR			
47. ORGANIZATION Landmarks Commission		38. PRESERVATION UNDERWAY? YES () NO ()		SECTION	
		39. ENDANGERED? BY WHAT? YES () NO ()			
48. DATE 3/87		40. VISIBLE FROM PUBLIC ROAD? YES () NO ()		SECTION	
		41. DISTANCE FROM AND FRONTAGE ON ROAD			
49. REVISION DATE(S)					

IF ADDITIONAL SPACE IS NEEDED, ATTACH SEPARATE SHEET(S) TO THIS FORM

RETURN THIS FORM WHEN COMPLETED TO: OFFICE OF HISTORIC PRESERVATION
P.O. BOX 176
JEFFERSON CITY, MISSOURI 65102
PH. 314-751-4096

BWAS002-071

107. 605-607 N. 11th street. Two story brick duplex in the Queen Anne style built in 1894 by William Morlock, manager of the Union Livestock Commission Co. Rectangle shape with short mansard roof and alternating small hipped dormers and gable wall dormers on the facade. Flat brick arches over the openings. Full porch across the facade in which there is an offcenter brick pavillion with single window opening with stained glass transom. The open spindle frieze has cartouches and arched wooden members supported on turned posts. The porch is a rare survival in the St. Joseph neighborhoods.





BNAS002-072

MISSOURI OFFICE OF HISTORIC PRESERVATION

ARCHITECTURAL/HISTORIC INVENTORY SURVEY FORM

1. NO. 108		4. PRESENT LOCAL NAME(S) OR DESIGNATION(S)		1. NO.
2. COUNTY Buchanan		5. OTHER NAME(S)		
3. LOCATION OF NEGATIVES Z & P Dept. City Hall				
6. SPECIFIC LEGAL LOCATION TOWNSHIP _____ RANGE _____ SECTION _____ IF CITY OR TOWN, STREET ADDRESS 609 N. 11th street		16. THEMATIC CATEGORY architecture		2. COUNTY
7. CITY OR TOWN IF RURAL, VICINITY St. Joseph		17. DATE(S) OR PERIOD 1902 c. 1950		
8. DESCRIPTION OF LOCATION lot 5 Ferguson's addn.		18. STYLE OR DESIGN altered beyond recognition		
9. COORDINATES UTM LAT _____ LONG _____		19. ARCHITECT OR ENGINEER		4. PRESENT LOCAL NAME(S) OR DESIGNATION(S)
10. SITE () STRUCTURE () BUILDING (X) OBJECT ()		20. CONTRACTOR OR BUILDER		
11. ON NATIONAL REGISTER? YES () NO (X)		21. ORIGINAL USE, IF APPARENT		
12. IS IT ELIGIBLE? YES () NO (X)		22. PRESENT USE Fu DE		5. OTHER NAME(S)
13. PART OF ESTAB. HIST. DISTRICT? YES () NO (X)		23. OWNERSHIP PUBLIC () PRIVATE ()		
14. DISTRICT POTENTIAL? YES (X) NO ()		24. OWNER'S NAME AND ADDRESS IF KNOWN		
15. NAME OF ESTABLISHED DISTRICT		25. OPEN TO PUBLIC? YES () NO ()		6. TOWNSHIP
42. FURTHER DESCRIPTION OF IMPORTANT FEATURES see additional sheet		26. LOCAL CONTACT PERSON OR ORGANIZATION Landmarks Commission		
		27. OTHER SURVEYS IN WHICH INCLUDED		
43. HISTORY AND SIGNIFICANCE see additional sheet		28. NO. OF STORIES 2		RANGE
		29. BASEMENT? YES () NO ()		
		30. FOUNDATION MATERIAL		
44. DESCRIPTION OF ENVIRONMENT AND OUTBUILDINGS		31. WALL CONSTRUCTION UD		SECTION
		32. ROOF TYPE AND MATERIAL FT PR		
		33. NO. OF BAYS FRONT SIDE		
45. SOURCES OF INFORMATION building permit C.Close 1/02;City D. 1904		34. WALL TREATMENT 30		
RETURN THIS FORM WHEN COMPLETED TO: OFFICE OF HISTORIC PRESERVATION P.O. BOX 176 JEFFERSON CITY, MISSOURI 65102 PH. 314-751-4096		35. PLAN SHAPE RC		
IF ADDITIONAL SPACE IS NEEDED, ATTACH SEPARATE SHEET(S) TO THIS FORM		36. CHANGES (EXPLAIN IN NO. 42) ADDITION () ALTERED () MOVED ()		
		37. CONDITION INTERIOR EXTERIOR		
		38. PRESERVATION UNDERWAY? YES () NO ()		
		39. ENDANGERED? BY WHAT? YES () NO ()		
		40. VISIBLE FROM PUBLIC ROAD? YES () NO ()		
		41. DISTANCE FROM AND FRONTAGE ON ROAD		
		PHOTO MUST BE PROVIDED		
		46. PREPARED BY David Denman		
		47. ORGANIZATION Landmarks Commission		
		48. DATE 3/87		
		49. REVISION DATE(S)		

BNA5002-072

108. 609 N. 11th street. Two story brick duplex built in 1902 but extensively altered in the early 1950s rendering in a non-contributing building to the neighborhood.





BNA5002-073

MISSOURI OFFICE OF HISTORIC PRESERVATION

ARCHITECTURAL/HISTORIC INVENTORY SURVEY FORM

1. NO. 63		4. PRESENT LOCAL NAME(S) OR DESIGNATION(S)		1. NO.
2. COUNTY Buchanan		5. OTHER NAME(S)		
3. LOCATION OF NEGATIVES Z & P Dept. City Hall				2. COUNTY
6. SPECIFIC LEGAL LOCATION TOWNSHIP _____ RANGE _____ SECTION _____ IF CITY OR TOWN, STREET ADDRESS 610 N. 11th street		16. THEMATIC CATEGORY architecture		
7. CITY OR TOWN IF RURAL, VICINITY St. Joseph		17. DATE(S) OR PERIOD 1905		4. PRESENT LOCAL NAME(S) OR DESIGNATION(S)
8. DESCRIPTION OF LOCATION N. part lots 10-12 block 32 Improvement addn.		18. STYLE OR DESIGN Neo-Classical 52 17		
		19. ARCHITECT OR ENGINEER		5. OTHER NAME(S)
		20. CONTRACTOR OR BUILDER 20 30		
		21. ORIGINAL USE, IF APPARENT residence 04		6. TOWNSHIP
		22. PRESENT USE same		
		23. OWNERSHIP PUBLIC () PRIVATE ()		RANGE
		24. OWNER'S NAME AND ADDRESS IF KNOWN Kenneth Wilson Box 32, Maysvill, Mo. 64469		
9. COORDINATES LAT _____ LONG _____		25. OPEN TO PUBLIC? YES () NO ()		SECTION
10. SITE () STRUCTURE () BUILDING (X) OBJECT ()		26. LOCAL CONTACT PERSON OR ORGANIZATION Landmarks Commission		
11. ON NATIONAL REGISTER? YES () NO ()		27. OTHER SURVEYS IN WHICH INCLUDED		
12. IS IT ELIGIBLE? YES (X) NO ()				
13. PART OF ESTAB. HIST. DISTRICT? YES () NO (X)				
14. DISTRICT POTENTIAL? YES (X) NO ()				
15. NAME OF ESTABLISHED DISTRICT				
42. FURTHER DESCRIPTION OF IMPORTANT FEATURES see additional sheet		PHOTO MUST BE PROVIDED		
43. HISTORY AND SIGNIFICANCE see additional sheet				
44. DESCRIPTION OF ENVIRONMENT AND OUTBUILDINGS				
45. SOURCES OF INFORMATION building permit Mrs. A. Stuppy 6/05; City Dir 1909		46. PREPARED BY David Denman		
RETURN THIS FORM WHEN COMPLETED TO: OFFICE OF HISTORIC PRESERVATION P.O. BOX 176 JEFFERSON CITY, MISSOURI 65102 PH. 314-751-4096		47. ORGANIZATION Landmarks Commission		
IF ADDITIONAL SPACE IS NEEDED, ATTACH SEPARATE SHEET(S) TO THIS FORM		48. DATE 3/87		
		49. REVISION DATE(S)		

63. 610 N. 11th street. Two story brick dwelling built in 1905 by Mrs. A.E. Stuppy, U.P. and Treas. of the Stuppy Floral Co., in the Neo-Classical style with irregular plan shape and multiple hip roof plan. Eaves have been altered. Buff colored brick quoining. Stair bay on the north elevation with stained glass lights. Porch across three quarters of the facade with pedestaled and pedimented gable over the entry. Porch supported on round wood columns with Tuscan capitals.





6NAS002-074

MISSOURI OFFICE OF HISTORIC PRESERVATION

ARCHITECTURAL/HISTORIC INVENTORY SURVEY FORM

1. NO. 64		4. PRESENT LOCAL NAME(S) OR DESIGNATION(S)		1. NO.
2. COUNTY Buchanan		5. OTHER NAME(S)		
3. LOCATION OF NEGATIVES Z & P Dept. City Hall				2. COUNTY
6. SPECIFIC LEGAL LOCATION TOWNSHIP _____ RANGE _____ SECTION _____ IF CITY OR TOWN, STREET ADDRESS 714 N. 11th street		16. THEMATIC CATEGORY architecture		
7. CITY OR TOWN IF RURAL, VICINITY St. Joseph		17. DATE(S) OR PERIOD 1898		4. PRESENT LOCAL NAME(S) OR DESIGNATION(S)
8. DESCRIPTION OF LOCATION lot 8 and 9 block 27 Improvement addn		18. STYLE OR DESIGN Queen Anne 51		
9. COORDINATES UTM LAT _____ LONG _____		19. ARCHITECT OR ENGINEER		5. OTHER NAME(S)
10. SITE () STRUCTURE () BUILDING (X) OBJECT ()		20. CONTRACTOR OR BUILDER		
11. ON NATIONAL REGISTER? YES () NO (X)		21. ORIGINAL USE, IF APPARENT duplex TQ		6. TOWNSHIP
12. IS IT ELIGIBLE? YES (X) NO ()		22. PRESENT USE apartments		
13. PART OF ESTAB. HIST. DISTRICT? YES () NO ()		23. OWNERSHIP PUBLIC () PRIVATE ()		RANGE
14. DISTRICT POTENTIAL? YES () NO ()		24. OWNER'S NAME AND ADDRESS IF KNOWN R. Findley Box 1087 64502		
15. NAME OF ESTABLISHED DISTRICT		25. OPEN TO PUBLIC? YES () NO ()		SECTION
42. FURTHER DESCRIPTION OF IMPORTANT FEATURES see additional sheet		26. LOCAL CONTACT PERSON OR ORGANIZATION Landmarks Commission		
43. HISTORY AND SIGNIFICANCE see additional sheet		27. OTHER SURVEYS IN WHICH INCLUDED		
44. DESCRIPTION OF ENVIRONMENT AND OUTBUILDINGS		28. NO. OF STORIES 2		
45. SOURCES OF INFORMATION building permit A.E. Samuel 12/98; City D. 1899		29. BASEMENT? YES () NO () full		
RETURN THIS FORM WHEN COMPLETED TO: OFFICE OF HISTORIC PRESERVATION P.O. BOX 176 JEFFERSON CITY, MISSOURI 65102 PH. 314-751-4096		30. FOUNDATION MATERIAL brick		
IF ADDITIONAL SPACE IS NEEDED, ATTACH SEPARATE SHEET(S) TO THIS FORM		31. WALL CONSTRUCTION frame		
		32. ROOF TYPE AND MATERIAL hip		
		33. NO. OF BAYS FRONT SIDE		
		34. WALL TREATMENT modern siding 77		
		35. PLAN SHAPE rectangle		
		36. CHANGES (EXPLAIN IN NO. 42) ADDITION () ALTERED () MOVED ()		
		37. CONDITION INTERIOR EXTERIOR		
		38. PRESERVATION UNDERWAY? YES () NO ()		
		39. ENDANGERED? BY WHAT? YES () NO ()		
		40. VISIBLE FROM PUBLIC ROAD? YES () NO ()		
		41. DISTANCE FROM AND FRONTAGE ON ROAD		
		PHOTO MUST BE PROVIDED		
		46. PREPARED BY David Denman		
		47. ORGANIZATION Landmarks Commission		
		48. DATE 3/87		
		49. REVISION DATE(S)		

6NKS002-074

64. 714 N. 11th street. Two story frame late Queen Anne duplex built in 1898 by A.E. Samuel. Rectangle shape with hip roof. Symmetrical facade with porch over the centered entry on modern supports. Modern siding obscures the wall treatment except under the porch where there is imbricated shingle work.





MISSOURI OFFICE OF HISTORIC PRESERVATION

ARCHITECTURAL/HISTORIC INVENTORY SURVEY FORM

BNA5002075

1. NO. 109 <i>Phase 1</i>		4. PRESENT LOCAL NAME(S) OR DESIGNATION(S)		1. NO.
2. COUNTY Buchanan		5. OTHER NAME(S)		
3. LOCATION OF NEGATIVES Z & P Dept. City Hall				2. COUNTY
6. SPECIFIC LEGAL LOCATION TOWNSHIP _____ RANGE _____ SECTION _____ IF CITY OR TOWN, STREET ADDRESS 715-719 N. 11th street		16. THEMATIC CATEGORY architecture		
7. CITY OR TOWN IF RURAL, VICINITY St. Joseph		17. DATE(S) OR PERIOD 1920		4. PRESENT LOCAL NAME(S) OR DESIGNATION(S)
8. DESCRIPTION OF LOCATION lots 1-7 block 28 St. Joseph Improvement		18. STYLE OR DESIGN bungalow variant 79		
9. COORDINATES UTM LAT _____ LONG _____		19. ARCHITECT OR ENGINEER		5. OTHER NAME(S)
10. SITE () STRUCTURE () BUILDING (X) OBJECT ()		20. CONTRACTOR OR BUILDER		
11. ON NATIONAL REGISTER? YES () NO (X)		21. ORIGINAL USE, IF APPARENT school house OSA		6. TOWNSHIP
12. IS IT ELIGIBLE? YES () NO (X)		22. PRESENT USE apartments		
13. PART OF ESTAB. HIST. DISTRICT? YES () NO (X)		23. OWNERSHIP PUBLIC () PRIVATE ()		RANGE
14. DISTRICT POTENTIAL? YES (X) NO ()		24. OWNER'S NAME AND ADDRESS IF KNOWN Hugh Wallace Box 98 Mound City, Mo. 64470		
15. NAME OF ESTABLISHED DISTRICT		25. OPEN TO PUBLIC? YES () NO ()		SECTION
42. FURTHER DESCRIPTION OF IMPORTANT FEATURES see additional sheet		26. LOCAL CONTACT PERSON OR ORGANIZATION Landmarks Commission		
43. HISTORY AND SIGNIFICANCE see additional sheet		27. OTHER SURVEYS IN WHICH INCLUDED		
44. DESCRIPTION OF ENVIRONMENT AND OUTBUILDINGS		28. NO. OF STORIES 1 1/2		
45. SOURCES OF INFORMATION		29. BASEMENT? YES () NO () full		
RETURN THIS FORM WHEN COMPLETED TO: OFFICE OF HISTORIC PRESERVATION P.O. BOX 176 JEFFERSON CITY, MISSOURI 65102 PH. 314-751-4096		30. FOUNDATION MATERIAL concrete		
IF ADDITIONAL SPACE IS NEEDED, ATTACH SEPARATE SHEET(S) TO THIS FORM		31. WALL CONSTRUCTION brick		
		32. ROOF TYPE AND MATERIAL gable		
		33. NO. OF BAYS FRONT SIDE		
		34. WALL TREATMENT		
		35. PLAN SHAPE rectangle		
		36. CHANGES (EXPLAIN IN NO. 42) ADDITION () ALTERED () MOVED ()		
		37. CONDITION INTERIOR EXTERIOR		
		38. PRESERVATION UNDERWAY? YES () NO ()		
		39. ENDANGERED? BY WHAT? YES () NO ()		
		40. VISIBLE FROM PUBLIC ROAD? YES () NO ()		
		41. DISTANCE FROM AND FRONTAGE ON ROAD		
		PHOTO MUST BE PROVIDED		
		46. PREPARED BY David Denman		
		47. ORGANIZATION Landmarks Commission		
		48. DATE 3/87		
		49. REVISION DATE(S)		

BNAS002-075

715-717 N. 11th street

One and one half story brick schoolhouse constructed in 1920 by P.P. Buddy, who was a construction contractor. Rectangle shape with street facing gable. Full porch across the facade which has been built in.





BNA5002-076

MISSOURI OFFICE OF HISTORIC PRESERVATION

ARCHITECTURAL/HISTORIC INVENTORY SURVEY FORM

1. NO. 65		4. PRESENT LOCAL NAME(S) OR DESIGNATION(S)		1. NO.
2. COUNTY Buchanan		5. OTHER NAME(S)		
3. LOCATION OF NEGATIVES Z & P Dept. City Hall				
6. SPECIFIC LEGAL LOCATION TOWNSHIP _____ RANGE _____ SECTION _____ IF CITY OR TOWN, STREET ADDRESS 816 N. 11th street		16. THEMATIC CATEGORY architecture		2. COUNTY
7. CITY OR TOWN IF RURAL, VICINITY St. Joseph		17. DATE(S) OR PERIOD 1890 DDE		
8. DESCRIPTION OF LOCATION N. part lots 16 and 17 block 24 Improvement Addn.		18. STYLE OR DESIGN O9B		
9. COORDINATES UTM LAT _____ LONG _____		19. ARCHITECT OR ENGINEER		4. PRESENT LOCAL NAME(S) OR DESIGNATION(S)
10. SITE () STRUCTURE () BUILDING (X) OBJECT ()		20. CONTRACTOR OR BUILDER		
11. ON NATIONAL REGISTER? YES () NO (X)		21. ORIGINAL USE, IF APPARENT stable		
12. IS IT ELIGIBLE? YES (X) NO ()		22. PRESENT USE apartments		5. OTHER NAME(S)
13. PART OF ESTAB. HIST. DISTRICT? YES () NO (X)		23. OWNERSHIP PUBLIC () PRIVATE ()		
14. DISTRICT POTENTIAL? YES (X) NO ()		24. OWNER'S NAME AND ADDRESS IF KNOWN Mary Porter 2804 W. 71st Prairie Village		
15. NAME OF ESTABLISHED DISTRICT		25. OPEN TO PUBLIC? Ks. 66208 YES () NO ()		6. TOWNSHIP
42. FURTHER DESCRIPTION OF IMPORTANT FEATURES see additional sheet		26. LOCAL CONTACT PERSON OR ORGANIZATION Landmarks Commission		
		27. OTHER SURVEYS IN WHICH INCLUDED		
43. HISTORY AND SIGNIFICANCE see additional sheet		28. NO. OF STORIES 11/2		RANGE
		29. BASEMENT? YES () NO ()		
		30. FOUNDATION MATERIAL brick		
		31. WALL CONSTRUCTION brick		SECTION
		32. ROOF TYPE AND MATERIAL gable and hip		
		33. NO. OF BAYS FRONT SIDE		
		34. WALL TREATMENT		
		35. PLAN SHAPE L-shape		
		36. CHANGES (EXPLAIN IN NO. 42) ADDITION () ALTERED () MOVED ()		
		37. CONDITION INTERIOR EXTERIOR		
		38. PRESERVATION UNDERWAY? YES () NO ()		
		39. ENDANGERED? BY WHAT? YES () NO ()		
		40. VISIBLE FROM PUBLIC ROAD? YES () NO ()		
		41. DISTANCE FROM AND FRONTAGE ON ROAD		
44. DESCRIPTION OF ENVIRONMENT AND OUTBUILDINGS		PHOTO MUST BE PROVIDED		
45. SOURCES OF INFORMATION building permit Herbert Owen 9/90 stable; City D. 1889		46. PREPARED BY David Denman		
RETURN THIS FORM WHEN COMPLETED TO: OFFICE OF HISTORIC PRESERVATION P.O. BOX 176 JEFFERSON CITY, MISSOURI 65102 PH. 314-751-4096		47. ORGANIZATION Landmarks Commission		
IF ADDITIONAL SPACE IS NEEDED, ATTACH SEPARATE SHEET(S) TO THIS FORM		48. DATE 3/87		
		49. REVISION DATE(S)		

BNAS00 2-076

63. 816 11th street. One and one half story brick structure built behind #113 as a stable in 1890. L-shaped building with a broad bricked in carriage entry at the street. Segmental arched openings. Gable roof with intersecting hip roof ell.





BNA5002-077

MISSOURI OFFICE OF HISTORIC PRESERVATION

ARCHITECTURAL/HISTORIC INVENTORY SURVEY FORM

1. NO. 75		4. PRESENT LOCAL NAME(S) OR DESIGNATION(S)		1. NO.	
2. COUNTY Buchanan		5. OTHER NAME(S)			2. COUNTY
3. LOCATION OF NEGATIVES Z & P Dept. City Hall					
6. SPECIFIC LEGAL LOCATION TOWNSHIP _____ RANGE _____ SECTION _____ IF CITY OR TOWN, STREET ADDRESS 510 N. 12th street		16. THEMATIC CATEGORY architecture		4. PRESENT LOCAL NAME(S) OR DESIGNATION(S)	
7. CITY OR TOWN IF RURAL, VICINITY St. Joseph		17. DATE(S) OR PERIOD 1887			
8. DESCRIPTION OF LOCATION lot 7 Fink's addn.		18. STYLE OR DESIGN Queen Anne			
9. COORDINATES UTM LAT _____ LONG _____		19. ARCHITECT OR ENGINEER		5. TOWNSHIP	
10. SITE () STRUCTURE () BUILDING (x) OBJECT ()		20. CONTRACTOR OR BUILDER 30 00			
11. ON NATIONAL REGISTER? YES () NO (x)		21. ORIGINAL USE, IF APPARENT residence DH			
12. IS IT ELIGIBLE? YES (x) NO ()		22. PRESENT USE vacant		6. RANGE	
13. PART OF ESTAB. HIST. DISTRICT? YES () NO (x)		23. OWNERSHIP PUBLIC () PRIVATE ()			
14. DISTRICT POTENTIAL? YES (x) NO ()		24. OWNER'S NAME AND ADDRESS IF KNOWN Steve Louk 2909 Dover 64506			
15. NAME OF ESTABLISHED DISTRICT		25. OPEN TO PUBLIC? YES () NO ()		7. SECTION	
42. FURTHER DESCRIPTION OF IMPORTANT FEATURES see additional sheet		26. LOCAL CONTACT PERSON OR ORGANIZATION Landmarks Commission			
43. HISTORY AND SIGNIFICANCE see additional sheet		27. OTHER SURVEYS IN WHICH INCLUDED			
44. DESCRIPTION OF ENVIRONMENT AND OUTBUILDINGS		28. NO. OF STORIES 2		8. RANGE	
45. SOURCES OF INFORMATION building permit Robert Stigers 7/87; City D. 1889		29. BASEMENT? YES () NO () full			
46. PREPARED BY David Denman		30. FOUNDATION MATERIAL brick			
47. ORGANIZATION Landmarks Commission		31. WALL CONSTRUCTION brick		9. SECTION	
48. DATE 3/87		32. ROOF TYPE AND MATERIAL hip			
49. REVISION DATE(S)		33. NO. OF BAYS FRONT SIDE			
RETURN THIS FORM WHEN COMPLETED TO: OFFICE OF HISTORIC PRESERVATION P.O. BOX 176 JEFFERSON CITY, MISSOURI 65102 PH. 314-751-4096		34. WALL TREATMENT 30		10. SECTION	
IF ADDITIONAL SPACE IS NEEDED, ATTACH SEPARATE SHEET(S) TO THIS FORM		35. PLAN SHAPE irregular			
		36. CHANGES (EXPLAIN IN NO. 42) ADDITION () ALTERED () MOVED ()			
		37. CONDITION INTERIOR _____ EXTERIOR _____		11. SECTION	
		38. PRESERVATION UNDERWAY? YES () NO ()			
		39. ENDANGERED? BY WHAT? YES () NO ()			
		40. VISIBLE FROM PUBLIC ROAD? YES () NO ()		12. SECTION	
		41. DISTANCE FROM AND FRONTAGE ON ROAD			
		PHOTO MUST BE PROVIDED			

BNA5002-077

75. 510 N. 12th street. Two story brick Queen Anne dwelling built in 1887 by Robert Stigers, clerk with the Nebel, Garrison and Company. Irregular plan house with truncated hip roof, Gable roof projected facade wing with corbeled brick cornice and eave and cornice returns. Projected segmental brick lintels.





BNA5002-876

MISSOURI OFFICE OF HISTORIC PRESERVATION

ARCHITECTURAL/HISTORIC INVENTORY SURVEY FORM

1. NO. <u>76</u>		4. PRESENT LOCAL NAME(S) OR DESIGNATION(S)		1. NO.	
2. COUNTY <u>Buchanan</u>		5. OTHER NAME(S)			2. COUNTY
3. LOCATION OF NEGATIVES <u>Z & P Dept. City Hall</u>					
6. SPECIFIC LEGAL LOCATION TOWNSHIP _____ RANGE _____ SECTION _____ IF CITY OR TOWN, STREET ADDRESS <u>513 N. 12th street</u>		16. THEMATIC CATEGORY <u>architecture</u>		28. NO. OF STORIES <u>2</u>	
7. CITY OR TOWN IF RURAL, VICINITY <u>St. Joseph</u>		17. DATE(S) OR PERIOD <u>ca. 1890</u>			29. BASEMENT? YES () full NO ()
8. DESCRIPTION OF LOCATION		18. STYLE OR DESIGN <u>Queen Anne JS</u>			
9. COORDINATES UTM LAT _____ LONG _____		19. ARCHITECT OR ENGINEER		31. WALL CONSTRUCTION <u>frame</u>	
10. SITE () STRUCTURE () BUILDING (X) OBJECT ()		20. CONTRACTOR OR BUILDER			32. ROOF TYPE AND MATERIAL <u>gable and hip CM</u>
11. ON NATIONAL REGISTER? YES () NO (X)		21. ORIGINAL USE, IF APPARENT <u>residence</u>			
12. IS IT ELIGIBLE? YES (X) NO ()		22. PRESENT USE <u>vacant</u>		34. WALL TREATMENT <u>lap siding 64</u>	
13. PART OF ESTAB. HIST. DISTRICT? YES () NO (X)		23. OWNERSHIP PUBLIC () PRIVATE ()			35. PLAN SHAPE <u>irregular</u>
14. DISTRICT POTENTIAL? YES (X) NO ()		24. OWNER'S NAME AND ADDRESS IF KNOWN			
15. NAME OF ESTABLISHED DISTRICT		25. OPEN TO PUBLIC? YES () NO ()		37. CONDITION INTERIOR _____ EXTERIOR _____	
42. FURTHER DESCRIPTION OF IMPORTANT FEATURES <u>see additional sheet</u>		26. LOCAL CONTACT PERSON OR ORGANIZATION <u>Landmarks Commission</u>			38. PRESERVATION UNDERWAY? YES () NO ()
43. HISTORY AND SIGNIFICANCE <u>see additional sheet</u>		27. OTHER SURVEYS IN WHICH INCLUDED			
44. DESCRIPTION OF ENVIRONMENT AND OUTBUILDINGS				40. VISIBLE FROM PUBLIC ROAD? YES () NO ()	
45. SOURCES OF INFORMATION <u>Sanborn Ins. maps</u>					41. DISTANCE FROM AND FRONTAGE ON ROAD
RETURN THIS FORM WHEN COMPLETED TO: OFFICE OF HISTORIC PRESERVATION P.O. BOX 176 JEFFERSON CITY, MISSOURI 65102 PH. 314-751-4096		46. PREPARED BY <u>David Denman</u>			
IF ADDITIONAL SPACE IS NEEDED, ATTACH SEPARATE SHEET(S) TO THIS FORM		47. ORGANIZATION <u>Landmarks Commission</u>		6. TOWNSHIP	
		48. DATE <u>3/87</u> 49. REVISION DATE(S)			RANGE

BNAS002-076

76. 513 N. 12th street. Two story frame dwelling built ca. 1890 in the Queen Anne style. Irregular plan shape with hip roof and prominent wings with gable roof and jerkinheads. Second story window in the projected wing has a triangular pediment lintel, while below is a paired window. Entry at reentrant angle with a ca. 1910 porch supported on round wood columns with Tuscan capitals. Modern siding.





MISSOURI OFFICE OF HISTORIC PRESERVATION

ARCHITECTURAL/HISTORIC INVENTORY SURVEY FORM

BNA-002-077

1. NO. <u>74</u>		4. PRESENT LOCAL NAME(S) OR DESIGNATION(S) <u>en Garde</u>		1. NO.
2. COUNTY <u>Buchanan</u>		5. OTHER NAME(S)		
3. LOCATION OF NEGATIVES <u>Z & P Dept. City Hall</u>				
6. SPECIFIC LEGAL LOCATION TOWNSHIP _____ RANGE _____ SECTION _____ IF CITY OR TOWN, STREET ADDRESS <u>514-516 N. 12th street</u>		16. THEMATIC CATEGORY <u>architecture</u>		2. COUNTY
7. CITY OR TOWN IF RURAL, VICINITY <u>St. Joseph</u>		17. DATE(S) OR PERIOD <u>ca. 1895</u>		
8. DESCRIPTION OF LOCATION <u>lot 9 Fink's addn</u>		18. STYLE OR DESIGN <u>Queen Anne</u>		4. PRESENT LOCAL NAME(S) OR DESIGNATION(S)
		19. ARCHITECT OR ENGINEER		
9. COORDINATES UTM LAT _____ LONG _____		20. CONTRACTOR OR BUILDER		6. TOWNSHIP
		21. ORIGINAL USE, IF APPARENT <u>duplex</u>		
10. SITE () STRUCTURE () BUILDING (X) OBJECT ()		22. PRESENT USE <u>vacant</u>		RANGE
		23. OWNERSHIP PUBLIC () PRIVATE ()		
11. ON NATIONAL REGISTER? YES () NO (X)		24. OWNER'S NAME AND ADDRESS IF KNOWN <u>Clint Larsen</u> <u>Lamonia, Iowa 50140</u>		SECTION
		25. OPEN TO PUBLIC? YES () NO ()		
12. IS IT ELIGIBLE? YES (X) NO ()		26. LOCAL CONTACT PERSON OR ORGANIZATION <u>Landmarks Commission</u>		
13. PART OF ESTAB. HIST. DISTRICT? YES () NO (X)		27. OTHER SURVEYS IN WHICH INCLUDED		
14. DISTRICT POTENTIAL? YES (X) NO ()				
15. NAME OF ESTABLISHED DISTRICT				
42. FURTHER DESCRIPTION OF IMPORTANT FEATURES <u>see additional sheet</u>		<div style="border: 2px solid black; padding: 20px; width: 100%;"> PHOTO MUST BE PROVIDED </div>		
43. HISTORY AND SIGNIFICANCE <u>see additional sheet</u>				
44. DESCRIPTION OF ENVIRONMENT AND OUTBUILDINGS				
45. SOURCES OF INFORMATION <u>building permits checked, Sanborn Ins. maps</u>		46. PREPARED BY <u>David Denman</u>		
RETURN THIS FORM WHEN COMPLETED TO: OFFICE OF HISTORIC PRESERVATION P.O. BOX 176 JEFFERSON CITY, MISSOURI 65102 PH. 314-751-4096		47. ORGANIZATION <u>Landmarks Commission</u>		
IF ADDITIONAL SPACE IS NEEDED, ATTACH SEPARATE SHEET(S) TO THIS FORM		48. DATE <u>3/87</u>		
		49. REVISION DATE(S)		

BWAS002-079

74. 514-516 N. 12th street. Two story brick duplex built ca. 1895 in the Queen Anne style. Rectangle shape with flat roof and projected metal cornice with corner blocks. Flat brick arched lintels on the symmetrical four bay facade. Flat roof porch over the center two bay entries to either unit. Porch has dentil cornice and modern supports and floor.





BNA-002-0460

MISSOURI OFFICE OF HISTORIC PRESERVATION

ARCHITECTURAL/HISTORIC INVENTORY SURVEY FORM

1. NO. 77		4. PRESENT LOCAL NAME(S) OR DESIGNATION(S)		1. NO.
2. COUNTY Buchanan		5. OTHER NAME(S)		
3. LOCATION OF NEGATIVES Z & P Dept. City Hall				4. PRESENT LOCAL NAME(S) OR DESIGNATION(S)
6. SPECIFIC LEGAL LOCATION TOWNSHIP _____ RANGE _____ SECTION _____ IF CITY OR TOWN, STREET ADDRESS 515-517 N. 12th street		16. THEMATIC CATEGORY architecture		
7. CITY OR TOWN IF RURAL, VICINITY St. Joseph		17. DATE(S) OR PERIOD ca. 1905		29. BASEMENT? YES () full NO ()
8. DESCRIPTION OF LOCATION		18. STYLE OR DESIGN Queen Anne 45 51		
		19. ARCHITECT OR ENGINEER 30 20 25		31. WALL CONSTRUCTION brick
		20. CONTRACTOR OR BUILDER CIB		
		21. ORIGINAL USE, IF APPARENT duplex DB 02		33. NO. OF BAYS FRONT SIDE
		22. PRESENT USE same		
		23. OWNERSHIP PUBLIC () PRIVATE ()		35. PLAN SHAPE rectangle
		24. OWNER'S NAME AND ADDRESS IF KNOWN		
		25. OPEN TO PUBLIC? YES () NO ()		37. CONDITION INTERIOR _____ EXTERIOR _____
		26. LOCAL CONTACT PERSON OR ORGANIZATION Landmarks Commission		
		27. OTHER SURVEYS IN WHICH INCLUDED		39. ENDANGERED? BY WHAT? YES () NO ()
				41. DISTANCE FROM AND FRONTAGE ON ROAD
9. COORDINATES UTM LAT _____ LONG _____				
10. SITE () STRUCTURE () BUILDING (x) OBJECT ()				6. TOWNSHIP
11. ON NATIONAL REGISTER? YES () NO (x)		12. IS IT ELIGIBLE? YES (x) NO ()		
13. PART OF ESTAB. HIST. DISTRICT? YES () NO (x)		14. DISTRICT POTENTIAL? YES (x) NO ()		SECTION
15. NAME OF ESTABLISHED DISTRICT				
42. FURTHER DESCRIPTION OF IMPORTANT FEATURES see additional sheet				PHOTO MUST BE PROVIDED
43. HISTORY AND SIGNIFICANCE see additional sheet				
44. DESCRIPTION OF ENVIRONMENT AND OUTBUILDINGS				
45. SOURCES OF INFORMATION Sanborn Ins. maps				
46. PREPARED BY David Denman				
47. ORGANIZATION Landmarks Commission				
48. DATE 3/87				49. REVISION DATE(S)

RETURN THIS FORM WHEN COMPLETED TO: OFFICE OF HISTORIC PRESERVATION
P.O. BOX 176
JEFFERSON CITY, MISSOURI 65102
PH. 314-751-4096

IF ADDITIONAL SPACE IS NEEDED, ATTACH SEPARATE SHEET(S) TO THIS FORM

BNA5002-080

77. 515-517 N. 12th street. Two story brick late Queen Anne duplex built ca. 1905. Basic rectangle shape with hip roof and prominent gabled facade wing with attic Palladian type window opening. Shingled pediment. Beneath the cornice the wing is chamfer shaped. To either side of the wing, at the building corners, are the duplex entries under gable roofed porches supported on round wood columns with Tuscan capitals. Segmental shaped first story window opening lintels.





BNA5002-061

MISSOURI OFFICE OF HISTORIC PRESERVATION ARCHITECTURAL/HISTORIC INVENTORY SURVEY FORM

1. NO. 72		4. PRESENT LOCAL NAME(S) OR DESIGNATION(S)		1. NO. 2. COUNTY 4. PRESENT LOCAL NAME(S) OR DESIGNATION(S) 5. OTHER NAME(S)
2. COUNTY Buchanan		5. OTHER NAME(S)		
3. LOCATION OF NEGATIVES Z & P Dept. City Hall				
6. SPECIFIC LEGAL LOCATION TOWNSHIP _____ RANGE _____ SECTION _____ IF CITY OR TOWN, STREET ADDRESS 524 N. 12th street		16. THEMATIC CATEGORY architecture		2. COUNTY 4. PRESENT LOCAL NAME(S) OR DESIGNATION(S) 5. OTHER NAME(S)
7. CITY OR TOWN IF RURAL, VICINITY St. Joseph		17. DATE(S) OR PERIOD 1887		
8. DESCRIPTION OF LOCATION lots 11 and 12 Fink's addn		18. STYLE OR DESIGN Italianate 42 49		
		19. ARCHITECT OR ENGINEER		
		20. CONTRACTOR OR BUILDER 30 20		
		21. ORIGINAL USE, IF APPARENT residence		
		22. PRESENT USE apartments CB		
		23. OWNERSHIP PUBLIC () PRIVATE ()		
		24. OWNER'S NAME AND ADDRESS IF KNOWN Howard Miller RR3 64505		
		25. OPEN TO PUBLIC? YES () NO ()		
9. COORDINATES UTM LAT _____ LONG _____		26. LOCAL CONTACT PERSON OR ORGANIZATION Landmarks Commission		
10. SITE () STRUCTURE () BUILDING (X) OBJECT ()		27. OTHER SURVEYS IN WHICH INCLUDED		
11. ON NATIONAL REGISTER? YES () NO (X)		28. NO. OF STORIES 2		
12. IS IT ELIGIBLE? YES (X) NO ()		29. BASEMENT? YES () NO () full		
13. PART OF ESTAB. HIST. DISTRICT? YES () NO (X)		30. FOUNDATION MATERIAL brick		
14. DISTRICT POTENTIAL? YES (X) NO ()		31. WALL CONSTRUCTION brick		
15. NAME OF ESTABLISHED DISTRICT		32. ROOF TYPE AND MATERIAL truncated hip		
42. FURTHER DESCRIPTION OF IMPORTANT FEATURES see additional sheet		33. NO. OF BAYS FRONT SIDE		
		34. WALL TREATMENT		
		35. PLAN SHAPE irregular		
		36. CHANGES (EXPLAIN IN NO. 42) ADDITION () ALTERED () MOVED ()		
		37. CONDITION INTERIOR EXTERIOR		
		38. PRESERVATION UNDERWAY? YES () NO ()		
		39. ENDANGERED? BY WHAT? YES () NO ()		
		40. VISIBLE FROM PUBLIC ROAD? YES () NO ()		
		41. DISTANCE FROM AND FRONTAGE ON ROAD		
43. HISTORY AND SIGNIFICANCE see additional sheet		PHOTO MUST BE PROVIDED		
44. DESCRIPTION OF ENVIRONMENT AND OUTBUILDINGS				
45. SOURCES OF INFORMATION Charles Schenecker building permit 7/87; City D. 1889		46. PREPARED BY David Denman		
RETURN THIS FORM WHEN COMPLETED TO: OFFICE OF HISTORIC PRESERVATION P.O. BOX 176 JEFFERSON CITY, MISSOURI 65102 PH. 314-751-4096		47. ORGANIZATION Landmarks Commission		
IF ADDITIONAL SPACE IS NEEDED, ATTACH SEPARATE SHEET(S) TO THIS FORM		48. DATE 3/87 49. REVISION DATE(S)		

72. 324 N. 12th street. Two story brick Italianate dwelling built in 1887 by Charles Schenecker, cashier of the Nave and McCord Mercantile Company. Irregular plan shape with low truncated hip roof, bracketed eaves, with broad frieze and dentil patterning. Elaborate projected segmental lintels with keystones and labels with finial decoration. There is a gable facade wing with a centered ovoid attic window with projected surround, beneath which are paired window openings. The double leaf entry is at the reentrant angle of the gable wing under a porch whose dentiled cornice and frieze is original but modern supports, railing, and concrete pad.



#78 torn down during survey

B NAS002-081



PNAS002-042


MISSOURI OFFICE OF HISTORIC PRESERVATION

ARCHITECTURAL/HISTORIC INVENTORY SURVEY FORM

1. NO. 71		4. PRESENT LOCAL NAME(S) OR DESIGNATION(S)		1. NO.
2. COUNTY Buchanan		5. OTHER NAME(S)		
3. LOCATION OF NEGATIVES Z & P Dept. City Hall				4. PRESENT LOCAL NAME(S) OR DESIGNATION(S)
6. SPECIFIC LEGAL LOCATION TOWNSHIP _____ RANGE _____ SECTION _____ IF CITY OR TOWN, STREET ADDRESS 602 N. 12th street		16. THEMATIC CATEGORY architecture		
7. CITY OR TOWN IF RURAL, VICINITY St. Joseph		17. DATE(S) OR PERIOD 1898		36. CHANGES (EXPLAIN IN NO. 42) ADDITION () ALTERED () MOVED () 37. CONDITION INTERIOR EXTERIOR
8. DESCRIPTION OF LOCATION lot 16 H.Q. Ferguson's addn		18. STYLE OR DESIGN Queen Anne 45 19		
		19. ARCHITECT OR ENGINEER		5. OTHER NAME(S)
		20. CONTRACTOR OR BUILDER 30		
		21. ORIGINAL USE, IF APPARENT residence DIA		RANGE
		22. PRESENT USE same WA		
		23. OWNERSHIP PUBLIC () PRIVATE ()		
		24. OWNER'S NAME AND ADDRESS IF KNOWN James Conant 606 N. 12th 64501		
9. COORDINATES UTM LAT LONG		25. OPEN TO PUBLIC? YES () NO ()		
10. SITE () STRUCTURE () X BUILDING (X) OBJECT ()		26. LOCAL CONTACT PERSON OR ORGANIZATION Landmarks Commission		
11. ON NATIONAL REGISTER? YES () NO (X)		27. OTHER SURVEYS IN WHICH INCLUDED		
12. IS IT ELIGIBLE? YES (X) NO ()				
13. PART OF ESTAB. HIST. DISTRICT? YES () NO (X)				
14. DISTRICT POTENTIAL? YES (X) NO ()				
15. NAME OF ESTABLISHED DISTRICT				
42. FURTHER DESCRIPTION OF IMPORTANT FEATURES see additional sheet				
43. HISTORY AND SIGNIFICANCE see additional sheet				
44. DESCRIPTION OF ENVIRONMENT AND OUTBUILDINGS				
45. SOURCES OF INFORMATION building permit Thomas Dawson 3/98; City D. 1899		46. PREPARED BY David Denman		
RETURN THIS FORM WHEN COMPLETED TO: OFFICE OF HISTORIC PRESERVATION P.O. BOX 176 JEFFERSON CITY, MISSOURI 65102 PH. 314-751-4096		47. ORGANIZATION Landmarks Commission		
IF ADDITIONAL SPACE IS NEEDED, ATTACH SEPARATE SHEET(S) TO THIS FORM		48. DATE 3/87 49. REVISION DATE(S)		

BNA5002-062

71. 602 N. 12th street, Single story frame Queen Anne dwelling built in 1898 by Thomas Dawson, attorney. Irregular plan shape with multi-gable roof plan. Porch fills the facade and wraps around the south elevation on this corner lot until meeting with a projected south elevation wing. Small shed roof bay window centered in the south wing. Square boxed column porch supports with square spindle balustrade.





MISSOURI OFFICE OF HISTORIC PRESERVATION

ARCHITECTURAL/HISTORIC INVENTORY SURVEY FORM

1. NO. 79		4. PRESENT LOCAL NAME(S) OR DESIGNATION(S)		1. NO.
2. COUNTY Buchanan		5. OTHER NAME(S)		
3. LOCATION OF NEGATIVES Z & P Dept. City Hall				
6. SPECIFIC LEGAL LOCATION TOWNSHIP _____ RANGE _____ SECTION _____ IF CITY OR TOWN, STREET ADDRESS 603 N. 12th street		16. THEMATIC CATEGORY architecture		2. COUNTY
7. CITY OR TOWN IF RURAL, VICINITY St. Joseph		17. DATE(S) OR PERIOD ca. 1900		
8. DESCRIPTION OF LOCATION lot 25 block 30 Improvement addn.		18. STYLE OR DESIGN Queen Anne		
9. COORDINATES UTM LAT _____ LONG _____		19. ARCHITECT OR ENGINEER		4. PRESENT LOCAL NAME(S) OR DESIGNATION(S)
10. SITE () STRUCTURE () BUILDING (x) OBJECT ()		20. CONTRACTOR OR BUILDER		
11. ON NATIONAL REGISTER? YES () NO (x)		21. ORIGINAL USE, IF APPARENT residence		
12. IS IT ELIGIBLE? YES (x) NO ()		22. PRESENT USE same		5. OTHER NAME(S)
13. PART OF ESTAB. HIST. DISTRICT? YES () NO (x)		23. OWNERSHIP PUBLIC () PRIVATE ()		
14. DISTRICT POTENTIAL? YES (x) NO ()		24. OWNER'S NAME AND ADDRESS IF KNOWN Paul Pruett		
15. NAME OF ESTABLISHED DISTRICT		25. OPEN TO PUBLIC? YES () NO ()		6. TOWNSHIP
42. FURTHER DESCRIPTION OF IMPORTANT FEATURES see additional sheet		26. LOCAL CONTACT PERSON OR ORGANIZATION Landmarks Commission		
43. HISTORY AND SIGNIFICANCE see additional sheet		27. OTHER SURVEYS IN WHICH INCLUDED		
44. DESCRIPTION OF ENVIRONMENT AND OUTBUILDINGS		28. NO. OF STORIES 1		RANGE
45. SOURCES OF INFORMATION Sanborn Ins. maps		29. BASEMENT? YES () NO () partial		
46. PREPARED BY David Denman		30. FOUNDATION MATERIAL unknown		
47. ORGANIZATION Landmarks Commission		31. WALL CONSTRUCTION frame		SECTION
48. DATE 3/87		32. ROOF TYPE AND MATERIAL multi-gable		
49. REVISION DATE(S)		33. NO. OF BAYS FRONT SIDE		
46. PREPARED BY David Denman		34. WALL TREATMENT modern siding		
47. ORGANIZATION Landmarks Commission		35. PLAN SHAPE irregular		
48. DATE 3/87		36. CHANGES (EXPLAIN IN NO. 42) ADDITION () ALTERED () MOVED ()		
49. REVISION DATE(S)		37. CONDITION INTERIOR EXTERIOR		
		38. PRESERVATION UNDERWAY? YES () NO ()		
		39. ENDANGERED? BY WHAT? YES () NO ()		
		40. VISIBLE FROM PUBLIC ROAD? YES () NO ()		
		41. DISTANCE FROM AND FRONTAGE ON ROAD		

6NPS002-093

PHOTO
MUST
BE
PROVIDED

RETURN THIS FORM WHEN COMPLETED TO: OFFICE OF HISTORIC PRESERVATION
P.O. BOX 176
JEFFERSON CITY, MISSOURI 65102
PH. 314-751-4096

IF ADDITIONAL SPACE IS NEEDED, ATTACH
SEPARATE SHEET(S) TO THIS FORM

BNAS002063

79. 603 N. 12th street. Single story frame dwelling built ca. 1900 with late Queen Anne detail visible. Many alterations have obscured the original plan and detail, however a south elevation tower may be discerned rising to a tall peaked roof. Irregular plan shape with multi-gable roof plan.





BNA5002-044


MISSOURI OFFICE OF HISTORIC PRESERVATION

ARCHITECTURAL/HISTORIC INVENTORY SURVEY FORM

1. NO. 80		4. PRESENT LOCAL NAME(S) OR DESIGNATION(S)		1. NO.	
2. COUNTY Buchanan		5. OTHER NAME(S)			2. COUNTY
3. LOCATION OF NEGATIVES Z & P Dept. City Hall					
6. SPECIFIC LEGAL LOCATION TOWNSHIP _____ RANGE _____ SECTION _____ IF CITY OR TOWN, STREET ADDRESS 605 N. 12th street		16. THEMATIC CATEGORY architecture		28. NO. OF STORIES 1	
7. CITY OR TOWN IF RURAL, VICINITY St. Joseph		17. DATE(S) OR PERIOD ca. 1920		29. BASEMENT? YES () NO () full	
8. DESCRIPTION OF LOCATION lot 24 block 30 Improvement addn		18. STYLE OR DESIGN bungalow		30. FOUNDATION MATERIAL concrete	
9. COORDINATES UTM LAT _____ LONG _____		19. ARCHITECT OR ENGINEER		31. WALL CONSTRUCTION frame	
10. SITE () BUILDING (X) STRUCTURE () OBJECT ()		20. CONTRACTOR OR BUILDER 30 30		32. ROOF TYPE AND MATERIAL C gable	
11. ON NATIONAL REGISTER? YES () NO (X)		21. ORIGINAL USE, IF APPARENT residence DIA FU		33. NO. OF BAYS FRONT SIDE	
12. IS IT ELIGIBLE? YES (X) NO ()		22. PRESENT USE same		34. WALL TREATMENT lap siding	
13. PART OF ESTAB. HIST. DISTRICT? YES () NO (X)		23. OWNERSHIP PUBLIC () PRIVATE ()		35. PLAN SHAPE rectangle	
14. DISTRICT POTENTIAL? YES (X) NO ()		24. OWNER'S NAME AND ADDRESS IF KNOWN Gordon Morey		36. CHANGES (EXPLAIN IN NO. 42) ADDITION () ALTERED () MOVED ()	
15. NAME OF ESTABLISHED DISTRICT		25. OPEN TO PUBLIC? YES () NO ()		37. CONDITION INTERIOR _____ EXTERIOR _____	
16. LOCAL CONTACT PERSON OR ORGANIZATION Landmarks Commission		26. LOCAL CONTACT PERSON OR ORGANIZATION Landmarks Commission		38. PRESERVATION UNDERWAY? YES () NO ()	
17. OTHER SURVEYS IN WHICH INCLUDED		27. OTHER SURVEYS IN WHICH INCLUDED		39. ENDANGERED? BY WHAT? YES () NO ()	
42. FURTHER DESCRIPTION OF IMPORTANT FEATURES see additional sheet		40. VISIBLE FROM PUBLIC ROAD? YES () NO ()		41. DISTANCE FROM AND FRONTAGE ON ROAD	
43. HISTORY AND SIGNIFICANCE see additional sheet		41. PHOTO MUST BE PROVIDED		5. OTHER NAME(S)	
44. DESCRIPTION OF ENVIRONMENT AND OUTBUILDINGS		42. PHOTO MUST BE PROVIDED		6. TOWNSHIP	
45. SOURCES OF INFORMATION Sanborn Ins. maps.		46. PREPARED BY David Denman		RANGE	
RETURN THIS FORM WHEN COMPLETED TO: OFFICE OF HISTORIC PRESERVATION P.O. BOX 176 JEFFERSON CITY, MISSOURI 65102 PH. 314-751-4096		47. ORGANIZATION Landmarks Commission		SECTION	
IF ADDITIONAL SPACE IS NEEDED, ATTACH SEPARATE SHEET(S) TO THIS FORM		48. DATE 3/87		49. REVISION DATE(S)	

BNA5002-084

88. 605 N. 12th street. One and one half story bungalow built ca. 1920. Street facing gable with hip roof across the facade supported on wood pylons and brick piers.





MISSOURI OFFICE OF HISTORIC PRESERVATION

ARCHITECTURAL/HISTORIC INVENTORY SURVEY FORM

BNA5002-095

1. NO. <u>70</u>		4. PRESENT LOCAL NAME(S) OR DESIGNATION(S)		1. NO.	
2. COUNTY <u>Buchanan</u>		5. OTHER NAME(S)			2. COUNTY
3. LOCATION OF NEGATIVES <u>Z & P Dept. City Hall</u>					
6. SPECIFIC LEGAL LOCATION TOWNSHIP _____ RANGE _____ SECTION _____ IF CITY OR TOWN, STREET ADDRESS <u>606 N. 12th street</u>		16. THEMATIC CATEGORY <u>architecture</u>		2. COUNTY	
7. CITY OR TOWN IF RURAL, VICINITY <u>St. Joseph</u>		17. DATE(S) OR PERIOD <u>ca. 1885</u>			
8. DESCRIPTION OF LOCATION <u>lot 15 H.Q. Ferguson's addn.</u>		18. STYLE OR DESIGN <u>49</u>		4. PRESENT LOCAL NAME(S) OR DESIGNATION(S)	
		19. ARCHITECT OR ENGINEER			
		20. CONTRACTOR OR BUILDER		4. PRESENT LOCAL NAME(S) OR DESIGNATION(S)	
		21. ORIGINAL USE, IF APPARENT <u>residence</u> <u>OTM</u>			
		22. PRESENT USE <u>same</u> <u>AW</u>		4. PRESENT LOCAL NAME(S) OR DESIGNATION(S)	
		23. OWNERSHIP PUBLIC () PRIVATE ()			
9. COORDINATES UTM LAT _____ LONG _____		24. OWNER'S NAME AND ADDRESS IF KNOWN <u>James G. Conant</u>		4. PRESENT LOCAL NAME(S) OR DESIGNATION(S)	
		25. OPEN TO PUBLIC? YES () NO ()			
10. SITE () STRUCTURE () BUILDING (X) OBJECT ()		26. LOCAL CONTACT PERSON OR ORGANIZATION <u>Landmarks Commission</u>		4. PRESENT LOCAL NAME(S) OR DESIGNATION(S)	
11. ON NATIONAL REGISTER? YES () NO (X)		27. OTHER SURVEYS IN WHICH INCLUDED			
12. IS IT ELIGIBLE? YES () NO (X)				4. PRESENT LOCAL NAME(S) OR DESIGNATION(S)	
13. PART OF ESTAB. HIST. DISTRICT? YES () NO (X)		14. DISTRICT POTENTIAL? YES (X) NO ()			
15. NAME OF ESTABLISHED DISTRICT				4. PRESENT LOCAL NAME(S) OR DESIGNATION(S)	
42. FURTHER DESCRIPTION OF IMPORTANT FEATURES <u>see additional sheet</u>		<div style="border: 1px solid black; padding: 20px; width: 100%;"> PHOTO MUST BE PROVIDED </div>		5. OTHER NAME(S)	
43. HISTORY AND SIGNIFICANCE <u>see additional sheet</u>					
44. DESCRIPTION OF ENVIRONMENT AND OUTBUILDINGS				6. TOWNSHIP	
45. SOURCES OF INFORMATION					
46. PREPARED BY <u>David Denman</u>		47. ORGANIZATION <u>Landmarks Commission</u>		RANGE	
48. DATE <u>3/87</u>		49. REVISION DATE(S)			
RETURN THIS FORM WHEN COMPLETED TO: OFFICE OF HISTORIC PRESERVATION P.O. BOX 176 JEFFERSON CITY, MISSOURI 65102 PH. 314-751-4096				SECTION	
IF ADDITIONAL SPACE IS NEEDED, ATTACH SEPARATE SHEET(S) TO THIS FORM					

B-NA5002-045

70. 606 N.12th street. Single story frame dwelling built ca. 1885. The original building had a rectangle shape and gable to the street plan with a projected window oriel, Modern addition on the south elevation and modern siding.





BNAS002 046

MISSOURI OFFICE OF HISTORIC PRESERVATION
ARCHITECTURAL/HISTORIC INVENTORY SURVEY FORM

1. NO. 81		4. PRESENT LOCAL NAME(S) OR DESIGNATION(S)		1. NO.
2. COUNTY Buchanan		5. OTHER NAME(S)		
3. LOCATION OF NEGATIVES Z & P Dept. City Hall				4. PRESENT LOCAL NAME(S) OR DESIGNATION(S)
6. SPECIFIC LEGAL LOCATION TOWNSHIP _____ RANGE _____ SECTION _____ IF CITY OR TOWN, STREET ADDRESS 607 N. 12th street		16. THEMATIC CATEGORY architecture		
7. CITY OR TOWN IF RURAL, VICINITY St. Joseph		17. DATE(S) OR PERIOD ca. 1900		29. BASEMENT? YES () full NO ()
8. DESCRIPTION OF LOCATION lot 23 block 30 Improvement addn.		18. STYLE OR DESIGN altered 49		
		19. ARCHITECT OR ENGINEER		31. WALL CONSTRUCTION frame
		20. CONTRACTOR OR BUILDER		
		21. ORIGINAL USE, IF APPARENT residence		33. NO. OF BAYS FRONT SIDE
		22. PRESENT USE same		
		23. OWNERSHIP PUBLIC () PRIVATE ()		35. PLAN SHAPE irregular
		24. OWNER'S NAME AND ADDRESS IF KNOWN David Lott		
9. COORDINATES UTM LAT LONG		25. OPEN TO PUBLIC? YES () NO ()		37. CONDITION INTERIOR EXTERIOR
10. SITE () STRUCTURE () BUILDING (X) OBJECT ()		26. LOCAL CONTACT PERSON OR ORGANIZATION Landmarks Commission		
11. ON NATIONAL REGISTER? YES () NO (X)		27. OTHER SURVEYS IN WHICH INCLUDED		39. ENDANGERED? BY WHAT? YES () NO ()
12. IS IT ELIGIBLE? YES () NO (X)				
13. PART OF ESTAB. HIST. DISTRICT? YES () NO (X)				41. DISTANCE FROM AND FRONTAGE ON ROAD
14. DISTRICT POTENTIAL? YES (X) NO ()				
15. NAME OF ESTABLISHED DISTRICT				
42. FURTHER DESCRIPTION OF IMPORTANT FEATURES see additional sheet				5. OTHER NAME(S)
43. HISTORY AND SIGNIFICANCE see additional sheet				
44. DESCRIPTION OF ENVIRONMENT AND OUTBUILDINGS				6. TOWNSHIP
45. SOURCES OF INFORMATION				
46. PREPARED BY David Denman				RANGE
47. ORGANIZATION Landmarks Commission				
48. DATE 3/87				SECTION
49. REVISION DATE(S)				

RETURN THIS FORM WHEN COMPLETED TO: OFFICE OF HISTORIC PRESERVATION
P.O. BOX 176
JEFFERSON CITY, MISSOURI 65102
PH. 314-751-4096

IF ADDITIONAL SPACE IS NEEDED, ATTACH SEPARATE SHEET(S) TO THIS FORM

BNA5002-086





BNA5002-047

MISSOURI OFFICE OF HISTORIC PRESERVATION

ARCHITECTURAL/HISTORIC INVENTORY SURVEY FORM

1. NO. 82		4. PRESENT LOCAL NAME(S) OR DESIGNATION(S)		1. NO.	
2. COUNTY Buchanan		5. OTHER NAME(S)			2. COUNTY
3. LOCATION OF NEGATIVES Z & P Dept. City Hall					
6. SPECIFIC LEGAL LOCATION TOWNSHIP _____ RANGE _____ SECTION _____ IF CITY OR TOWN, STREET ADDRESS 609-611 N. 12th street		16. THEMATIC CATEGORY architecture		2. COUNTY	
7. CITY OR TOWN IF RURAL, VICINITY St. Joseph		17. DATE(S) OR PERIOD ca. 1880 c. 1900			
8. DESCRIPTION OF LOCATION lot 22 block 30 Improvement addn		18. STYLE OR DESIGN Italianate 42 51		4. PRESENT LOCAL NAME(S) OR DESIGNATION(S)	
		19. ARCHITECT OR ENGINEER			
		20. CONTRACTOR OR BUILDER		5. OTHER NAME(S)	
		21. ORIGINAL USE, IF APPARENT residence			
		22. PRESENT USE apartments TQ		6. TOWNSHIP	
		23. OWNERSHIP PUBLIC () PRIVATE ()			
9. COORDINATES UTM LAT _____ LONG _____		24. OWNER'S NAME AND ADDRESS IF KNOWN Jerry Tichenor box 165 Lathrop Mo. 64465		RANGE	
10. SITE () STRUCTURE () BUILDING (X) OBJECT ()		25. OPEN TO PUBLIC? YES () NO ()			
11. ON NATIONAL REGISTER? YES () NO (X)		26. LOCAL CONTACT PERSON OR ORGANIZATION Landmarks Commission		SECTION	
12. IS IT ELIGIBLE? YES (X) NO ()		27. OTHER SURVEYS IN WHICH INCLUDED			
13. PART OF ESTAB. HIST. DISTRICT? YES () NO (X)		28. NO. OF STORIES 2-1		4. PRESENT LOCAL NAME(S) OR DESIGNATION(S)	
14. DISTRICT POTENTIAL? YES (X) NO ()		29. BASEMENT? YES () NO () partial?			
15. NAME OF ESTABLISHED DISTRICT		30. FOUNDATION MATERIAL stone		5. OTHER NAME(S)	
		31. WALL CONSTRUCTION brick			
		32. ROOF TYPE AND MATERIAL hip		6. TOWNSHIP	
		33. NO. OF BAYS FRONT SIDE			
		34. WALL TREATMENT 30 30		RANGE	
		35. PLAN SHAPE rectangle and wing			
		36. CHANGES (EXPLAIN IN NO. 42) ADDITION () ALTERED () MOVED ()		SECTION	
		37. CONDITION INTERIOR EXTERIOR			
		38. PRESERVATION UNDERWAY? YES () NO ()		4. PRESENT LOCAL NAME(S) OR DESIGNATION(S)	
		39. ENDANGERED? BY WHAT? YES () NO ()			
		40. VISIBLE FROM PUBLIC ROAD? YES () NO ()		5. OTHER NAME(S)	
		41. DISTANCE FROM AND FRONTAGE ON ROAD			
42. FURTHER DESCRIPTION OF IMPORTANT FEATURES see additional sheet		PHOTO MUST BE PROVIDED		6. TOWNSHIP	
43. HISTORY AND SIGNIFICANCE see additional sheet					
44. DESCRIPTION OF ENVIRONMENT AND OUTBUILDINGS				RANGE	
45. SOURCES OF INFORMATION Sanborn Ins. maps		46. PREPARED BY David Denman			
RETURN THIS FORM WHEN COMPLETED TO: OFFICE OF HISTORIC PRESERVATION P.O. BOX 176 JEFFERSON CITY, MISSOURI 65102 PH. 314-751-4096		47. ORGANIZATION Landmarks Commission		SECTION	
IF ADDITIONAL SPACE IS NEEDED, ATTACH SEPARATE SHEET(S) TO THIS FORM		48. DATE 3/87 49. REVISION DATE(S)			

BNAS002-047

32. 609-611 N. 12th street. Two story brick dwelling in the Italianate style built ca. 1880. Rectangle with wing shape. Low hip roof. Stucco covered exterior. Segmental shaped window openings and symmetrical four bay facade. Full porch ca. 1900 with turned post support.





MISSOURI OFFICE OF HISTORIC PRESERVATION

ARCHITECTURAL/HISTORIC INVENTORY SURVEY FORM

DNAS002-078

1. NO. 69		4. PRESENT LOCAL NAME(S) OR DESIGNATION(S)		1. NO.	
2. COUNTY Buchanan		5. OTHER NAME(S)			2. COUNTY
3. LOCATION OF NEGATIVES Z & P Dept. City Hall					
9. SPECIFIC LEGAL LOCATION TOWNSHIP _____ RANGE _____ SECTION _____ IF CITY OR TOWN, STREET ADDRESS 610-612 N. 12th street		16. THEMATIC CATEGORY architecture		4. PRESENT LOCAL NAME(S) OR DESIGNATION(S)	
7. CITY OR TOWN IF RURAL, VICINITY St. Joseph		17. DATE(S) OR PERIOD ca. 1885			
8. DESCRIPTION OF LOCATION lot 13 and 14 H.Q. Ferguson's addn.		18. STYLE OR DESIGN Italianate 42 E1		5. OTHER NAME(S)	
		19. ARCHITECT OR ENGINEER			
		20. CONTRACTOR OR BUILDER 30			
		21. ORIGINAL USE, IF APPARENT duplex 01 B			
22. PRESENT USE same 0E DE		23. OWNERSHIP PUBLIC () PRIVATE ()		6. TOWNSHIP	
24. OWNER'S NAME AND ADDRESS IF KNOWN Ronald Taylor RR1 Box 326 Agency, Mo. 64401		25. OPEN TO PUBLIC? YES () NO ()			
9. COORDINATES UTM LAT _____ LONG _____		26. LOCAL CONTACT PERSON OR ORGANIZATION Landmarks Commission		RANGE	
10. SITE () BUILDING (X) STRUCTURE () OBJECT ()		27. OTHER SURVEYS IN WHICH INCLUDED			
11. ON NATIONAL REGISTER? YES () NO (X)		12. IS IT ELIGIBLE? YES (X) NO ()		SECTION	
13. PART OF ESTAB. HIST. DISTRICT? YES () NO (X)		14. DISTRICT POTENTIAL? YES (X) NO ()			
15. NAME OF ESTABLISHED DISTRICT		28. NO. OF STORIES 2		4. PRESENT LOCAL NAME(S) OR DESIGNATION(S)	
		29. BASEMENT? YES () NO () full			
		30. FOUNDATION MATERIAL brick		5. OTHER NAME(S)	
		31. WALL CONSTRUCTION brick			
		32. ROOF TYPE AND MATERIAL truncated hip		6. TOWNSHIP	
		33. NO. OF BAYS FRONT SIDE			
		34. WALL TREATMENT 30		RANGE	
		35. PLAN SHAPE irregular			
		36. CHANGES (EXPLAIN IN NO. 42) ADDITION () ALTERED () MOVED ()		SECTION	
		37. CONDITION INTERIOR EXTERIOR			
		38. PRESERVATION UNDERWAY? YES () NO ()		4. PRESENT LOCAL NAME(S) OR DESIGNATION(S)	
		39. ENDANGERED? BY WHAT? YES () NO ()			
		40. VISIBLE FROM PUBLIC ROAD? YES () NO ()		5. OTHER NAME(S)	
		41. DISTANCE FROM AND FRONTAGE ON ROAD			
42. FURTHER DESCRIPTION OF IMPORTANT FEATURES see additional sheet		PHOTO MUST BE PROVIDED		6. TOWNSHIP	
43. HISTORY AND SIGNIFICANCE see additional sheet					
44. DESCRIPTION OF ENVIRONMENT AND OUTBUILDINGS				RANGE	
45. SOURCES OF INFORMATION building permits checked; Sanborn Ins. maps		46. PREPARED BY David Denman			
RETURN THIS FORM WHEN COMPLETED TO: OFFICE OF HISTORIC PRESERVATION P.O. BOX 176 JEFFERSON CITY, MISSOURI 65102 PH. 314-751-4096		47. ORGANIZATION Landmarks Commission		SECTION	
IF ADDITIONAL SPACE IS NEEDED, ATTACH SEPARATE SHEET(S) TO THIS FORM		48. DATE 3/87 49. REVISION DATE(S)			

69. 610 N. 12th street. Two story brick duplex built in the Italianate style ca. 1885. Low truncated hip roof, altered roof eaves, and corbeled brick cornice. Paired windows under projected segmental shaped lintels in projected pavillions on the mirror image unit plan. Unit entry is at the reentrant angle of side elevation polygonal bays. Both original porches have been removed. Decorative brick patterning beneath the window bays on the facade.





BNA5002-049

MISSOURI OFFICE OF HISTORIC PRESERVATION
ARCHITECTURAL/HISTORIC INVENTORY SURVEY FORM

1. NO. 83		4. PRESENT LOCAL NAME(S) OR DESIGNATION(S) <i>entered</i>		1. NO.
2. COUNTY Buchanan		5. OTHER NAME(S)		2. COUNTY
3. LOCATION OF NEGATIVES Z & P Dept. City Hall				4. PRESENT LOCAL NAME(S) OR DESIGNATION(S)
6. SPECIFIC LEGAL LOCATION TOWNSHIP _____ RANGE _____ SECTION _____ IF CITY OR TOWN, STREET ADDRESS 617 N. 12th street		16. THEMATIC CATEGORY architecture		28. NO. OF STORIES 2
7. CITY OR TOWN IF RURAL, VICINITY St. Joseph		17. DATE(S) OR PERIOD ca. 1875		29. BASEMENT? YES () NO ()
8. DESCRIPTION OF LOCATION South part lots 1-4 block 30 Improvement addn		18. STYLE OR DESIGN Italianate		30. FOUNDATION MATERIAL stone
9. COORDINATES UTM LAT _____ LONG _____		19. ARCHITECT OR ENGINEER		31. WALL CONSTRUCTION brick
10. SITE () STRUCTURE () BUILDING (X) OBJECT ()		20. CONTRACTOR OR BUILDER		32. ROOF TYPE AND MATERIAL hip
11. ON NATIONAL REGISTER? YES () NO (X)		21. ORIGINAL USE, IF APPARENT residence		33. NO. OF BAYS FRONT SIDE
12. IS IT ELIGIBLE? YES (X) NO ()		22. PRESENT USE same		34. WALL TREATMENT
13. PART OF ESTAB. HIST. DISTRICT? YES () NO (X)		23. OWNERSHIP PUBLIC () PRIVATE ()		35. PLAN SHAPE rectangle
14. DISTRICT POTENTIAL? YES (X) NO ()		24. OWNER'S NAME AND ADDRESS IF KNOWN Keith Dismuke		36. CHANGES (EXPLAIN IN NO. 42) ADDITION () ALTERED () MOVED ()
15. NAME OF ESTABLISHED DISTRICT		25. OPEN TO PUBLIC? YES () NO ()		37. CONDITION INTERIOR _____ EXTERIOR _____
16. LOCAL CONTACT PERSON OR ORGANIZATION Landmarks Commission		26. OTHER SURVEYS IN WHICH INCLUDED		38. PRESERVATION UNDERWAY? YES () NO ()
17. FURTHER DESCRIPTION OF IMPORTANT FEATURES see additional sheet		27. PHOTO MUST BE PROVIDED		39. ENDANGERED? BY WHAT? YES () NO ()
18. HISTORY AND SIGNIFICANCE see additional sheet		28. TOWNSHIP		40. VISIBLE FROM PUBLIC ROAD? YES () NO ()
19. DESCRIPTION OF ENVIRONMENT AND OUTBUILDINGS		29. RANGE		41. DISTANCE FROM AND FRONTAGE ON ROAD
20. SOURCES OF INFORMATION building permits checked; Sanborn Ins. maps		21. PREPARED BY David Denman		42. ORGANIZATION Landmarks Commission
22. RETURN THIS FORM WHEN COMPLETED TO: OFFICE OF HISTORIC PRESERVATION P.O. BOX 176 JEFFERSON CITY, MISSOURI 65102 PH. 314-751-4096		23. DATE 3/87		43. REVISION DATE(S)
24. IF ADDITIONAL SPACE IS NEEDED, ATTACH SEPARATE SHEET(S) TO THIS FORM		25. SECTION		

83. 617 N. 12th street. Two story brick Italianate dwelling built ca. 1875. Rectangle shape with low hip roof. Symmetrical three bay facade with segmental shaped openings. Full porch dates to 1903 supported on round wood columns.





B NASC002-090

MISSOURI OFFICE OF HISTORIC PRESERVATION

ARCHITECTURAL/HISTORIC INVENTORY SURVEY FORM

1. NO. 68		4. PRESENT LOCAL NAME(S) OR DESIGNATION(S)		1. NO.	
2. COUNTY Buchanan		5. OTHER NAME(S)			2. COUNTY
3. LOCATION OF NEGATIVES Z & P Dept. City Hall					
6. SPECIFIC LEGAL LOCATION TOWNSHIP _____ RANGE _____ SECTION _____ IF CITY OR TOWN, STREET ADDRESS 618 N. 12th street		16. THEMATIC CATEGORY architecture		2. COUNTY	
		17. DATE(S) OR PERIOD ca. 1895			
7. CITY OR TOWN IF RURAL, VICINITY St. Joseph		18. STYLE OR DESIGN Queen Anne 10		4. PRESENT LOCAL NAME(S) OR DESIGNATION(S)	
8. DESCRIPTION OF LOCATION lot 12 block 1 H.Q. Ferguson's addn.		19. ARCHITECT OR ENGINEER			
9. COORDINATES UTM LAT _____ LONG _____		20. CONTRACTOR OR BUILDER 50 20 30		5. OTHER NAME(S)	
		21. ORIGINAL USE, IF APPARENT residence			
10. SITE () STRUCTURE () BUILDING (X) OBJECT ()		22. PRESENT USE same WA		6. TOWNSHIP	
11. ON NATIONAL REGISTER? YES () NO (X)		23. OWNERSHIP PUBLIC () PRIVATE ()			
12. IS IT ELIGIBLE? YES (X) NO ()		24. OWNER'S NAME AND ADDRESS IF KNOWN Marine VanVactor & Marjorie Hart Box 381 64502		RANGE	
13. PART OF ESTAB. HIST. DISTRICT? YES () NO (X)		25. OPEN TO PUBLIC? YES () NO ()			
14. DISTRICT POTENTIAL? YES (X) NO ()		26. LOCAL CONTACT PERSON OR ORGANIZATION Landmarks Commission		SECTION	
15. NAME OF ESTABLISHED DISTRICT		27. OTHER SURVEYS IN WHICH INCLUDED			
42. FURTHER DESCRIPTION OF IMPORTANT FEATURES see additional sheet		<div style="border: 1px solid black; padding: 20px; text-align: center;"> PHOTO MUST BE PROVIDED </div>		7. TOWNSHIP	
43. HISTORY AND SIGNIFICANCE see additional sheet				RANGE	
44. DESCRIPTION OF ENVIRONMENT AND OUTBUILDINGS					
45. SOURCES OF INFORMATION building permits checked; Sanborn Ins. maps		46. PREPARED BY David Denman		SECTION	
RETURN THIS FORM WHEN COMPLETED TO: OFFICE OF HISTORIC PRESERVATION P.O. BOX 176 JEFFERSON CITY, MISSOURI 65102 PH. 314-751-4096		47. ORGANIZATION Landmarks Commission			
IF ADDITIONAL SPACE IS NEEDED, ATTACH SEPARATE SHEET(S) TO THIS FORM		48. DATE 3/87 49. REVISION DATE(S)			

68. 618 N. 12th street. Two story brick dwelling built ca. 1895 in an early Neo-Classical style. Irregular plan with flat roof and projected metal cornice. Paired second story window with broken pediment and urn metal window lintel. Full porch wrapping around the south elevation until meeting with a projected wing. Segmental arched openings between round columnar supports with Tuscan capitals resting on paneled pedestals.





BNA5002-091

MISSOURI OFFICE OF HISTORIC PRESERVATION

ARCHITECTURAL/HISTORIC INVENTORY SURVEY FORM

1. NO. 84		4. PRESENT LOCAL NAME(S) OR DESIGNATION(S)		1. NO.
2. COUNTY Buchanan		5. OTHER NAME(S)		
3. LOCATION OF NEGATIVES Z & P Dept. City Hall				
6. SPECIFIC LEGAL LOCATION TOWNSHIP _____ RANGE _____ SECTION _____ IF CITY OR TOWN, STREET ADDRESS 621-623 N. 12th street		16. THEMATIC CATEGORY architecture		2. COUNTY
7. CITY OR TOWN IF RURAL, VICINITY St. Joseph		17. DATE(S) OR PERIOD 1889		
8. DESCRIPTION OF LOCATION N. pt. lots 1-4 block 30 Improvement addn		18. STYLE OR DESIGN Queen Anne 45 51		
		19. ARCHITECT OR ENGINEER		4. PRESENT LOCAL NAME(S) OR DESIGNATION(S)
		20. CONTRACTOR OR BUILDER 50 30 20		
		21. ORIGINAL USE, IF APPARENT duplex D/B		
		22. PRESENT USE apartments Fu		
9. COORDINATES UTM LAT _____ LONG _____		23. OWNERSHIP PUBLIC () PRIVATE ()		5. OTHER NAME(S)
10. SITE () STRUCTURE () BUILDING (X) OBJECT ()		24. OWNER'S NAME AND ADDRESS IF KNOWN Fred Studer		
11. ON NATIONAL REGISTER? YES () NO (X)		25. OPEN TO PUBLIC? YES () NO ()		
12. IS IT ELIGIBLE? YES (X) NO ()		26. LOCAL CONTACT PERSON OR ORGANIZATION Landmarks Commission		
13. PART OF ESTAB. HIST. DISTRICT? YES () NO (X)		14. DISTRICT POTENTIAL? YES (X) NO ()		6. TOWNSHIP
15. NAME OF ESTABLISHED DISTRICT		27. OTHER SURVEYS IN WHICH INCLUDED		
42. FURTHER DESCRIPTION OF IMPORTANT FEATURES see additional sheet		28. NO. OF STORIES 2		
		29. BASEMENT? YES () NO ()		
		30. FOUNDATION MATERIAL brick		RANGE
		31. WALL CONSTRUCTION brick		
		32. ROOF TYPE AND MATERIAL truncated hip DR		
		33. NO. OF BAYS FRONT SIDE		
		34. WALL TREATMENT		SECTION
		35. PLAN SHAPE rectangle		
		36. CHANGES (EXPLAIN IN NO. 42) ADDITION () ALTERED () MOVED ()		
		37. CONDITION INTERIOR _____ EXTERIOR _____		
		38. PRESERVATION UNDERWAY? YES () NO ()		
		39. ENDANGERED? BY WHAT? YES () NO ()		
		40. VISIBLE FROM PUBLIC ROAD? YES () NO ()		
		41. DISTANCE FROM AND FRONTAGE ON ROAD		
43. HISTORY AND SIGNIFICANCE see additional sheet		PHOTO MUST BE PROVIDED		
44. DESCRIPTION OF ENVIRONMENT AND OUTBUILDINGS		46. PREPARED BY David Denman		
45. SOURCES OF INFORMATION building permit James Hall 5/89; City D. 1889		47. ORGANIZATION Landmarks Commission		
RETURN THIS FORM WHEN COMPLETED TO: OFFICE OF HISTORIC PRESERVATION P.O. BOX 176 JEFFERSON CITY, MISSOURI 65102 PH. 314-751-4096		48. DATE 3/87		
IF ADDITIONAL SPACE IS NEEDED, ATTACH SEPARATE SHEET(S) TO THIS FORM		49. REVISION DATE(S)		

BNAS002891

84. 621-623 N. 12th street. Two and one half story brick Queen Anne duplex built in 1889 by James M. Hall, real estate and loan broker. Rectangle shape with truncated hip roof and slightly projected gabled wings on either side elevation. Decorative moulded and modillioned cornice. Slightly projected corner facade wings rising to a hip and gablet dormer centered above. Projected from the wing at the second story are metal oriels with polygonal shape. Mansard and pedimented dormer between the wings on the facade. Full porch supported on brick pillars with fanciful cementitious capitals. Centered below the oriels at the first story are brick pilasters with fanciful cementitious capitals.





BNA 5002-092

MISSOURI OFFICE OF HISTORIC PRESERVATION

ARCHITECTURAL/HISTORIC INVENTORY SURVEY FORM

1. NO. 67		4. PRESENT LOCAL NAME(S) OR DESIGNATION(S)		1. NO.
2. COUNTY Buchanan		5. OTHER NAME(S)		
3. LOCATION OF NEGATIVES Z & P Dept. City Hall				
6. SPECIFIC LEGAL LOCATION TOWNSHIP _____ RANGE _____ SECTION _____ IF CITY OR TOWN, STREET ADDRESS 622 N. 12 th street		16. THEMATIC CATEGORY architecture		2. COUNTY
7. CITY OR TOWN IF RURAL, VICINITY St. Joseph		17. DATE(S) OR PERIOD 1888		
8. DESCRIPTION OF LOCATION lot 10 and part 11 H.Q. Ferguson's addn.		18. STYLE OR DESIGN Queen Anne 42 51		
9. COORDINATES UTM LAT _____ LONG _____		19. ARCHITECT OR ENGINEER		4. PRESENT LOCAL NAME(S) OR DESIGNATION(S)
10. SITE () STRUCTURE () BUILDING (X) OBJECT ()		20. CONTRACTOR OR BUILDER 5030 20		
11. ON NATIONAL REGISTER? YES () NO (X)		21. ORIGINAL USE, IF APPARENT duplex		
12. IS IT ELIGIBLE? YES (X) NO ()		22. PRESENT USE same		5. OTHER NAME(S)
13. PART OF ESTAB. HIST. DISTRICT? YES () NO (X)		23. OWNERSHIP PUBLIC () PRIVATE ()		
14. DISTRICT POTENTIAL? YES (X) NO ()		24. OWNER'S NAME AND ADDRESS IF KNOWN Bob Turner 227 W. Indiana 64504		
15. NAME OF ESTABLISHED DISTRICT		25. OPEN TO PUBLIC? YES () NO ()		6. TOWNSHIP
42. FURTHER DESCRIPTION OF IMPORTANT FEATURES see additional sheet		26. LOCAL CONTACT PERSON OR ORGANIZATION Landmarks Commission		
43. HISTORY AND SIGNIFICANCE see additional sheet		27. OTHER SURVEYS IN WHICH INCLUDED		
44. DESCRIPTION OF ENVIRONMENT AND OUTBUILDINGS		28. NO. OF STORIES 2		RANGE
45. SOURCES OF INFORMATION building permit Mrs. Hannah Good 7/88; City D. 1889		29. BASEMENT? YES () NO () full		
46. PREPARED BY David Denman		30. FOUNDATION MATERIAL brick		
47. ORGANIZATION Landmarks Commission		31. WALL CONSTRUCTION brick		SECTION
48. DATE 3/87		32. ROOF TYPE AND MATERIAL truncated hip		
49. REVISION DATE(S)		33. NO. OF BAYS FRONT SIDE		
46. PREPARED BY David Denman		34. WALL TREATMENT modern stucco		SECTION
47. ORGANIZATION Landmarks Commission		35. PLAN SHAPE rectangle		
48. DATE 3/87		36. CHANGES (EXPLAIN IN NO. 42) ADDITION () ALTERED () MOVED ()		
49. REVISION DATE(S)		37. CONDITION INTERIOR EXTERIOR		SECTION
46. PREPARED BY David Denman		38. PRESERVATION UNDERWAY? YES () NO ()		
47. ORGANIZATION Landmarks Commission		39. ENDANGERED? BY WHAT? YES () NO ()		
48. DATE 3/87		40. VISIBLE FROM PUBLIC ROAD? YES () NO ()		SECTION
49. REVISION DATE(S)		41. DISTANCE FROM AND FRONTAGE ON ROAD		
46. PREPARED BY David Denman		42. FURTHER DESCRIPTION OF IMPORTANT FEATURES see additional sheet		
47. ORGANIZATION Landmarks Commission		43. HISTORY AND SIGNIFICANCE see additional sheet		SECTION
48. DATE 3/87		44. DESCRIPTION OF ENVIRONMENT AND OUTBUILDINGS		
49. REVISION DATE(S)		45. SOURCES OF INFORMATION building permit Mrs. Hannah Good 7/88; City D. 1889		
46. PREPARED BY David Denman		46. PREPARED BY David Denman		SECTION
47. ORGANIZATION Landmarks Commission		47. ORGANIZATION Landmarks Commission		
48. DATE 3/87		48. DATE 3/87		
49. REVISION DATE(S)		49. REVISION DATE(S)		SECTION
46. PREPARED BY David Denman		46. PREPARED BY David Denman		
47. ORGANIZATION Landmarks Commission		47. ORGANIZATION Landmarks Commission		
48. DATE 3/87		48. DATE 3/87		SECTION
49. REVISION DATE(S)		49. REVISION DATE(S)		
46. PREPARED BY David Denman		46. PREPARED BY David Denman		
47. ORGANIZATION Landmarks Commission		47. ORGANIZATION Landmarks Commission		SECTION
48. DATE 3/87		48. DATE 3/87		
49. REVISION DATE(S)		49. REVISION DATE(S)		

RETURN THIS FORM WHEN COMPLETED TO: OFFICE OF HISTORIC PRESERVATION
P.O. BOX 176
JEFFERSON CITY, MISSOURI 65102
PH. 314-751-4096

IF ADDITIONAL SPACE IS NEEDED, ATTACH
SEPARATE SHEET(S) TO THIS FORM

67. 622 N. 12th street. Two story brick duplex in Queen Anne style built in 1888 by Edward S. Good, drug store owner who lived in half of this duplex building. Irregular plan shape with truncated hip roof, projected roof eaves and bracketed cornice. Mirror image units with gable roofed projected pavillions at either building corner with paired window openings at both storys. Between the pavillions is the porch with a gabled pediment and decorative tympanum. Stucco covered walls. Metal second story oriel on north elevation projected wing.





BNA5002-093

MISSOURI OFFICE OF HISTORIC PRESERVATION

ARCHITECTURAL/HISTORIC INVENTORY SURVEY FORM

1. NO. 85		4. PRESENT LOCAL NAME(S) OR DESIGNATION(S)		1. NO.	
2. COUNTY Buchanan		5. OTHER NAME(S)			2. COUNTY
3. LOCATION OF NEGATIVES Z & P Dept. City Hall					
6. SPECIFIC LEGAL LOCATION TOWNSHIP _____ RANGE _____ SECTION _____ IF CITY OR TOWN, STREET ADDRESS 701 N. 12th street		16. THEMATIC CATEGORY architecture		4. PRESENT LOCAL NAME(S) OR DESIGNATION(S)	
7. CITY OR TOWN IF RURAL, VICINITY St. Joseph		17. DATE(S) OR PERIOD ca. 1885			
8. DESCRIPTION OF LOCATION lots 21-24 part block 29 Improvement addn		18. STYLE OR DESIGN Italianate		5. OTHER NAME(S)	
		19. ARCHITECT OR ENGINEER			
9. COORDINATES UTM LAT _____ LONG _____		20. CONTRACTOR OR BUILDER		6. TOWNSHIP	
		21. ORIGINAL USE, IF APPARENT residence			
10. SITE () STRUCTURE () BUILDING (<input checked="" type="checkbox"/>) OBJECT ()		22. PRESENT USE vacant		RANGE	
		23. OWNERSHIP PUBLIC () PRIVATE ()			
11. ON NATIONAL REGISTER? YES () NO (<input checked="" type="checkbox"/>)		24. OWNER'S NAME AND ADDRESS IF KNOWN Paul and Win. Reed		SECTION	
12. IS IT ELIGIBLE? YES (<input checked="" type="checkbox"/>) NO ()		25. OPEN TO PUBLIC? YES () NO ()			
13. PART OF ESTAB. HIST. DISTRICT? YES () NO (<input checked="" type="checkbox"/>)		26. LOCAL CONTACT PERSON OR ORGANIZATION Landmarks Commission			
14. DISTRICT POTENTIAL? YES (<input checked="" type="checkbox"/>) NO ()		27. OTHER SURVEYS IN WHICH INCLUDED			
15. NAME OF ESTABLISHED DISTRICT		28. NO. OF STORIES 2			
42. FURTHER DESCRIPTION OF IMPORTANT FEATURES see additional sheet		29. BASEMENT? YES () NO ()			
		30. FOUNDATION MATERIAL brick			
43. HISTORY AND SIGNIFICANCE see additional sheet		31. WALL CONSTRUCTION brick			
		32. ROOF TYPE AND MATERIAL hip			
44. DESCRIPTION OF ENVIRONMENT AND OUTBUILDINGS		33. NO. OF BAYS FRONT SIDE			
		34. WALL TREATMENT			
45. SOURCES OF INFORMATION City Dir. 1883-1890; San born Ins. maps		35. PLAN SHAPE rectangle			
		36. CHANGES (EXPLAIN IN NO. 42) ADDITION () ALTERED () MOVED ()			
46. PREPARED BY David Denman		37. CONDITION INTERIOR EXTERIOR			
		38. PRESERVATION UNDERWAY? YES () NO ()			
47. ORGANIZATION Landmarks Commission		39. ENDANGERED? BY WHAT? YES () NO ()			
		40. VISIBLE FROM PUBLIC ROAD? YES () NO ()			
48. DATE 3/87		41. DISTANCE FROM AND FRONTAGE ON ROAD			
		49. REVISION DATE(S)			
49. REVISION DATE(S)		50. PHOTO MUST BE PROVIDED			

IF ADDITIONAL SPACE IS NEEDED, ATTACH SEPARATE SHEET(S) TO THIS FORM

RETURN THIS FORM WHEN COMPLETED TO: OFFICE OF HISTORIC PRESERVATION
P.O. BOX 176
JEFFERSON CITY, MISSOURI 65102
PH. 314-751-4096

85. 701 N. 12th street. Two story brick Italianate dwelling built ca. 1885 by William Sherwood, Buchanan County Prosecuting Attorney. Rectangle shape with low hip roof and ca. 1900 hip roof dormers. Slightly projected segmental shaped window lintels over openings on the three bay facade. Queen Anne era door hood on large wood consoles. Stained glass transom.





MISSOURI OFFICE OF HISTORIC PRESERVATION

ARCHITECTURAL/HISTORIC INVENTORY SURVEY FORM

BNA 002-094

1. NO. 86		4. PRESENT LOCAL NAME(S) OR DESIGNATION(S)		1. NO.	
2. COUNTY Buchanan		5. OTHER NAME(S)			2. COUNTY
3. LOCATION OF NEGATIVES Z & P Dept. City Hall					
6. SPECIFIC LEGAL LOCATION TOWNSHIP _____ RANGE _____ SECTION _____ IF CITY OR TOWN, STREET ADDRESS 703 N. 12th street		16. THEMATIC CATEGORY architecture		4. PRESENT LOCAL NAME(S) OR DESIGNATION(S)	
7. CITY OR TOWN IF RURAL, VICINITY St. Joseph		17. DATE(S) OR PERIOD ca. 1885			
8. DESCRIPTION OF LOCATION part of lots 21-24 block 29 Improvement Addn.		18. STYLE OR DESIGN Italianate 42 19		5. TOWNSHIP	
		19. ARCHITECT OR ENGINEER			
9. COORDINATES UTM LAT _____ LONG _____		20. CONTRACTOR OR BUILDER 30 20		6. RANGE	
		21. ORIGINAL USE, IF APPARENT residence 0, A			
10. SITE () STRUCTURE () BUILDING (x) OBJECT ()		22. PRESENT USE vacant 31		7. SECTION	
		23. OWNERSHIP PUBLIC () PRIVATE ()			
11. ON NATIONAL REGISTER? YES () NO (x)		24. OWNER'S NAME AND ADDRESS IF KNOWN Alexander Jones 3602 St. John, Kansas City, Mo.		8. OTHER NAME(S)	
12. IS IT ELIGIBLE? YES (x) NO ()		25. OPEN TO PUBLIC? 64223 YES () NO ()			
13. PART OF ESTAB. HIST. DISTRICT? YES () NO (x)		26. LOCAL CONTACT PERSON OR ORGANIZATION Landmarks Commission		9. TOWNSHIP	
14. DISTRICT POTENTIAL? YES (x) NO ()		27. OTHER SURVEYS IN WHICH INCLUDED			
15. NAME OF ESTABLISHED DISTRICT		28. NO. OF STORIES 2		10. RANGE	
42. FURTHER DESCRIPTION OF IMPORTANT FEATURES see additional sheet		29. BASEMENT? YES () NO () full			
43. HISTORY AND SIGNIFICANCE see additional sheet		30. FOUNDATION MATERIAL brick		11. SECTION	
		31. WALL CONSTRUCTION brick			
44. DESCRIPTION OF ENVIRONMENT AND OUTBUILDINGS		32. ROOF TYPE AND MATERIAL hip		12. SECTION	
		33. NO. OF BAYS FRONT SIDE			
45. SOURCES OF INFORMATION building permits checked; Sanborn Ins. maps; City D. 1883-1890		34. WALL TREATMENT 30		13. SECTION	
		35. PLAN SHAPE rectangle			
RETURN THIS FORM WHEN COMPLETED TO: OFFICE OF HISTORIC PRESERVATION P.O. BOX 176 JEFFERSON CITY, MISSOURI 65102 PH. 314-751-4096		36. CHANGES (EXPLAIN IN NO. 42) ADDITION () ALTERED () MOVED ()		14. SECTION	
		37. CONDITION INTERIOR EXTERIOR			
IF ADDITIONAL SPACE IS NEEDED, ATTACH SEPARATE SHEET(S) TO THIS FORM		38. PRESERVATION UNDERWAY? YES () NO ()		15. SECTION	
		39. ENDANGERED? BY WHAT? YES () NO ()			
46. PREPARED BY David Denman		40. VISIBLE FROM PUBLIC ROAD? YES () NO ()		16. SECTION	
		41. DISTANCE FROM AND FRONTAGE ON ROAD			
47. ORGANIZATION Landmarks Commission		48. DATE 3/87		17. SECTION	
		49. REVISION DATE(S)			

BNA 5002-099

86. 703 N. 12th street. Two story brick Italianate dwelling built ca. 1885. Rectangle shape with low hip roof. Slightly projected segmental shaped window lintels over openings on the three bay facade. Queen Anne era door hood on large wood consoles. Multilight transom and sidelights.






RNA 500 2095

MISSOURI OFFICE OF HISTORIC PRESERVATION

ARCHITECTURAL/HISTORIC INVENTORY SURVEY FORM

1. NO. <u>66 Phase 1</u>		4. PRESENT LOCAL NAME(S) OR DESIGNATION(S)		1. NO. 2. COUNTY 4. PRESENT LOCAL NAME(S) OR DESIGNATION(S) 5. OTHER NAME(S) 6. TOWNSHIP RANGE SECTION
2. COUNTY <u>Buchanan</u>		5. OTHER NAME(S)		
3. LOCATION OF NEGATIVES <u>Z & P Dept. City Hall</u>				
6. SPECIFIC LEGAL LOCATION TOWNSHIP _____ RANGE _____ SECTION _____ IF CITY OR TOWN, STREET ADDRESS <u>704-706 N. 12th street</u>		16. THEMATIC CATEGORY <u>architecture</u>		2. COUNTY 4. PRESENT LOCAL NAME(S) OR DESIGNATION(S) 5. OTHER NAME(S) 6. TOWNSHIP RANGE SECTION
7. CITY OR TOWN IF RURAL, VICINITY <u>St. Joseph</u>		17. DATE(S) OR PERIOD <u>1904</u>		
8. DESCRIPTION OF LOCATION <u>N. part lots 15 and 16 block 28 Improvement Addn.</u>		18. STYLE OR DESIGN <u>Neo-Classical 02 01</u>		
		19. ARCHITECT OR ENGINEER		
		20. CONTRACTOR OR BUILDER <u>30 25 20</u>		
		21. ORIGINAL USE, IF APPARENT <u>duplex 01B</u>		
		22. PRESENT USE <u>same 0B 0B</u>		
		23. OWNERSHIP PUBLIC () PRIVATE ()		
		24. OWNER'S NAME AND ADDRESS IF KNOWN <u>Leonard Williams</u> <u>12 Circle Lane Plattsburg, Mo</u>		
		25. OPEN TO PUBLIC? <u>64477</u> YES () NO ()		
9. COORDINATES UTM LAT _____ LONG _____		26. LOCAL CONTACT PERSON OR ORGANIZATION <u>Landmarks Commission</u>		2. COUNTY 4. PRESENT LOCAL NAME(S) OR DESIGNATION(S) 5. OTHER NAME(S) 6. TOWNSHIP RANGE SECTION
10. SITE () STRUCTURE () BUILDING () OBJECT ()		27. OTHER SURVEYS IN WHICH INCLUDED		
11. ON NATIONAL REGISTER? YES () NO (X)		28. NO. OF STORIES <u>2</u>		
12. IS IT ELIGIBLE? YES (X) NO ()		29. BASEMENT? YES () NO () <u>full</u>		
13. PART OF ESTAB. HIST. DISTRICT? YES () NO (X)		30. FOUNDATION MATERIAL <u>brick</u>		
14. DISTRICT POTENTIAL? YES (X) NO ()		31. WALL CONSTRUCTION <u>brick</u>		
15. NAME OF ESTABLISHED DISTRICT		32. ROOF TYPE AND MATERIAL <u>hip cm. Dr</u>		
		33. NO. OF BAYS FRONT SIDE		
		34. WALL TREATMENT <u>30</u>		
		35. PLAN SHAPE <u>rectangle</u>		
42. FURTHER DESCRIPTION OF IMPORTANT FEATURES <u>see additional sheet</u>		36. CHANGES (EXPLAIN IN NO. 42) ADDITION () ALTERED () MOVED ()		2. COUNTY 4. PRESENT LOCAL NAME(S) OR DESIGNATION(S) 5. OTHER NAME(S) 6. TOWNSHIP RANGE SECTION
		37. CONDITION INTERIOR _____ EXTERIOR _____		
		38. PRESERVATION UNDERWAY? YES () NO ()		
		39. ENDANGERED? BY WHAT? YES () NO ()		
		40. VISIBLE FROM PUBLIC ROAD? YES () NO ()		
		41. DISTANCE FROM AND FRONTAGE ON ROAD		
		<div style="border: 2px solid black; padding: 10px; width: 100%;"> <p style="font-size: 1.5em; margin: 0;">PHOTO MUST BE PROVIDED</p> </div>		
43. HISTORY AND SIGNIFICANCE <u>see additional sheet</u>				
44. DESCRIPTION OF ENVIRONMENT AND OUTBUILDINGS				
45. SOURCES OF INFORMATION <u>building permit Nannie Brewster 10/04; City D. 1899, 1905</u>		46. PREPARED BY <u>David Denman</u>		6. TOWNSHIP RANGE SECTION
RETURN THIS FORM WHEN COMPLETED TO: OFFICE OF HISTORIC PRESERVATION P.O. BOX 176 JEFFERSON CITY, MISSOURI 65102 PH. 314-751-4096		47. ORGANIZATION <u>Landmarks Commission</u>		
IF ADDITIONAL SPACE IS NEEDED, ATTACH SEPARATE SHEET(S) TO THIS FORM		48. DATE <u>3/87</u> 49. REVISION DATE(S)		

66. 704-706 N. 12th street. Two story brick duplex built in 1904 by Nannie Brewster. Neo-Classical in style with rectangle shape and hip roof with prominent facade gabled wing. Broad frieze board with dentil patterning repeated on the porch cornices. Wing has a chamfered shape beneath the cornice of the shingled pediment with segmental shaped first story window lintels. The entry to either unit is at the extreme reentrant angles of the facade with steep pitched shed roofs supported on round Tuscan capitated columns.





BNA5002-096

MISSOURI OFFICE OF HISTORIC PRESERVATION

ARCHITECTURAL/HISTORIC INVENTORY SURVEY FORM

1. NO. 87		4. PRESENT LOCAL NAME(S) OR DESIGNATION(S)		1. NO.
2. COUNTY Buchanan		5. OTHER NAME(S)		
3. LOCATION OF NEGATIVES Z & P Dept. City Hall				2. COUNTY
6. SPECIFIC LEGAL LOCATION TOWNSHIP _____ RANGE _____ SECTION _____ IF CITY OR TOWN, STREET ADDRESS 707 N. 12th street		16. THEMATIC CATEGORY architecture		
7. CITY OR TOWN IF RURAL, VICINITY St. Joseph		17. DATE(S) OR PERIOD 1905		4. PRESENT LOCAL NAME(S) OR DESIGNATION(S)
8. DESCRIPTION OF LOCATION part lots 21-24 block 29 Improvement addn.		18. STYLE OR DESIGN Queen Anne 95		
9. COORDINATES UTM LAT _____ LONG _____		19. ARCHITECT OR ENGINEER		5. OTHER NAME(S)
10. SITE () STRUCTURE () BUILDING (X) OBJECT ()		20. CONTRACTOR OR BUILDER 20		
11. ON NATIONAL REGISTER? YES () NO (S)		21. ORIGINAL USE, IF APPARENT residence O/A		6. TOWNSHIP
12. IS IT ELIGIBLE? YES (X) NO ()		22. PRESENT USE same Fu		
13. PART OF ESTAB. HIST. DISTRICT? YES () NO (X)		23. OWNERSHIP PUBLIC () PRIVATE ()		RANGE
14. DISTRICT POTENTIAL? YES (X) NO ()		24. OWNER'S NAME AND ADDRESS IF KNOWN Krug Realty and Inv. Co. 724 Francis st. 64501		
15. NAME OF ESTABLISHED DISTRICT		25. OPEN TO PUBLIC? YES () NO ()		SECTION
42. FURTHER DESCRIPTION OF IMPORTANT FEATURES see additional sheet		26. LOCAL CONTACT PERSON OR ORGANIZATION Landmarks Commission		
43. HISTORY AND SIGNIFICANCE see additional sheet		27. OTHER SURVEYS IN WHICH INCLUDED		48. DATE 3/87
44. DESCRIPTION OF ENVIRONMENT AND OUTBUILDINGS		28. NO. OF STORIES 2		
45. SOURCES OF INFORMATION Sanborn Ins. Maps; City D. 1895-1914		29. BASEMENT? YES () NO () full		49. REVISION DATE(S)
RETURN THIS FORM WHEN COMPLETED TO: OFFICE OF HISTORIC PRESERVATION P.O. BOX 176 JEFFERSON CITY, MISSOURI 65102 PH. 314-751-4096		30. FOUNDATION MATERIAL brick		
		31. WALL CONSTRUCTION frame		
		32. ROOF TYPE AND MATERIAL hip DR		
		33. NO. OF BAYS FRONT SIDE		
		34. WALL TREATMENT modern siding 99		
		35. PLAN SHAPE irregular		
		36. CHANGES (EXPLAIN IN NO. 42) ADDITION () ALTERED () MOVED ()		
		37. CONDITION INTERIOR EXTERIOR		
		38. PRESERVATION UNDERWAY? YES () NO ()		
		39. ENDANGERED? BY WHAT? YES () NO ()		
		40. VISIBLE FROM PUBLIC ROAD? YES () NO ()		
		41. DISTANCE FROM AND FRONTAGE ON ROAD		
		PHOTO MUST BE PROVIDED		

BNAS002-096

87. 707N. 12th street. Two story frame Queen Anne dwelling built in 1905 by William L. Goetz, pres. of the M.K. Goetz Brewing Co. Irregular plan shape with hip roof. Two bay facade with stained glass transoms above first story window openings. Full porch with pediment over entry. Supported on round wood columns with Tuscan capitals. On the south elevation there is a projected wing rising to a gable roof. At the first story level the corners are chamfered with soffit brackets attached. Modern siding.





BNA5002-097

MISSOURI OFFICE OF HISTORIC PRESERVATION

ARCHITECTURAL/HISTORIC INVENTORY SURVEY FORM

1. NO. 88		4. PRESENT LOCAL NAME(S) OR DESIGNATION(S)		1. NO.	
2. COUNTY Buchanan		5. OTHER NAME(S)			2. COUNTY
3. LOCATION OF NEGATIVES Z & P Dept. City Hall					
6. SPECIFIC LEGAL LOCATION TOWNSHIP _____ RANGE _____ SECTION _____ IF CITY OR TOWN, STREET ADDRESS 711 N. 12th street		16. THEMATIC CATEGORY architecture		4. PRESENT LOCAL NAME(S) OR DESIGNATION(S)	
7. CITY OR TOWN IF RURAL, VICINITY St. Joseph		17. DATE(S) OR PERIOD 1912			
8. DESCRIPTION OF LOCATION S. 1/3 lots 1-3 block 29 Improvement addn.		18. STYLE OR DESIGN Foursquare plan 01			
9. COORDINATES UTM LAT _____ LONG _____		19. ARCHITECT OR ENGINEER		5. OTHER NAME(S)	
10. SITE () STRUCTURE () BUILDING (X) OBJECT ()		20. CONTRACTOR OR BUILDER 20			
11. ON NATIONAL REGISTER? YES () NO (X)		21. ORIGINAL USE, IF APPARENT residence FW			
12. IS IT ELIGIBLE? YES (X) NO ()		22. PRESENT USE same		6. TOWNSHIP	
13. PART OF ESTAB. HIST. DISTRICT? YES () NO (X)		23. OWNERSHIP PUBLIC () PRIVATE ()			
14. DISTRICT POTENTIAL? YES (X) NO ()		24. OWNER'S NAME AND ADDRESS IF KNOWN Mark Hausmann 2808 Frederick Ave. 64506			
15. NAME OF ESTABLISHED DISTRICT		25. OPEN TO PUBLIC? YES () NO ()		RANGE	
42. FURTHER DESCRIPTION OF IMPORTANT FEATURES see additional sheet		26. LOCAL CONTACT PERSON OR ORGANIZATION Landmarks Commission			
43. HISTORY AND SIGNIFICANCE see additional sheet		27. OTHER SURVEYS IN WHICH INCLUDED			
44. DESCRIPTION OF ENVIRONMENT AND OUTBUILDINGS		28. NO. OF STORIES 2		SECTION	
45. SOURCES OF INFORMATION building permit Marie Conroy 8/12; City Dir 1914		29. BASEMENT? YES () NO () full			
RETURN THIS FORM WHEN COMPLETED TO: OFFICE OF HISTORIC PRESERVATION P.O. BOX 176 JEFFERSON CITY, MISSOURI 65102 PH. 314-751-4096		30. FOUNDATION MATERIAL brick			
IF ADDITIONAL SPACE IS NEEDED, ATTACH SEPARATE SHEET(S) TO THIS FORM		31. WALL CONSTRUCTION frame		48. DATE 3/87	
		32. ROOF TYPE AND MATERIAL hip DR			
		33. NO. OF BAYS FRONT SIDE			
		34. WALL TREATMENT lap siding		49. REVISION DATE(S)	
		35. PLAN SHAPE square			
		36. CHANGES (EXPLAIN IN NO. 42) ADDITION () ALTERED () MOVED ()			
		37. CONDITION INTERIOR EXTERIOR			
		38. PRESERVATION UNDERWAY? YES () NO ()			
		39. ENDANGERED? BY WHAT? YES () NO ()			
		40. VISIBLE FROM PUBLIC ROAD? YES () NO ()			
		41. DISTANCE FROM AND FRONTAGE ON ROAD			
		PHOTO MUST BE PROVIDED			

45. SOURCES OF INFORMATION

building permit Marie Conroy 8/12; City Dir 1914

RETURN THIS FORM WHEN COMPLETED TO: OFFICE OF HISTORIC PRESERVATION
P.O. BOX 176
JEFFERSON CITY, MISSOURI 65102
PH. 314-751-4096

IF ADDITIONAL SPACE IS NEEDED, ATTACH
SEPARATE SHEET(S) TO THIS FORM

46. PREPARED BY

David Denman

47. ORGANIZATION

Landmarks Commission

48. DATE

49. REVISION DATE(S)

3/87

88. 711. N. 12th street. Two story frame dwelling built on the Foursquare plan in 1912 by Marie I. Conroy. Square plan shape with hip roof and tall hip roof dormers. The second of two second story bays is a chamfer shaped oriel above a full porch supported on round wood columns with brick piers. On the south elevation is a single story bay window with chamfer shape.





MISSOURI OFFICE OF HISTORIC PRESERVATION

ARCHITECTURAL/HISTORIC INVENTORY SURVEY FORM

BNAS002-098

1. NO. 89		4. PRESENT LOCAL NAME(S) OR DESIGNATION(S)		1. NO.	
2. COUNTY Buchanan		5. OTHER NAME(S)			2. COUNTY
3. LOCATION OF NEGATIVES Z & P Dept. City Hall					
6. SPECIFIC LEGAL LOCATION TOWNSHIP _____ RANGE _____ SECTION _____ IF CITY OR TOWN, STREET ADDRESS 715 N. 12th street		16. THEMATIC CATEGORY architecture		28. NO. OF STORIES 2	
7. CITY OR TOWN IF RURAL, VICINITY St. Joseph		17. DATE(S) OR PERIOD 1909			29. BASEMENT? YES () full NO ()
8. DESCRIPTION OF LOCATION part lots 1-3 block 29 St. Joseph Improvement		18. STYLE OR DESIGN foursquare 01			30. FOUNDATION MATERIAL brick
		19. ARCHITECT OR ENGINEER		31. WALL CONSTRUCTION frame	
		20. CONTRACTOR OR BUILDER 20 30		32. ROOF TYPE AND MATERIAL hip DR	
		21. ORIGINAL USE, IF APPARENT dwelling 21A		33. NO. OF BAYS FRONT SIDE	
		22. PRESENT USE same FW		34. WALL TREATMENT lap siding	
		23. OWNERSHIP PUBLIC () PRIVATE ()		35. PLAN SHAPE square	
		24. OWNER'S NAME AND ADDRESS IF KNOWN Mark Hausman 2808 Frederick Ave. 64506		36. CHANGES (EXPLAIN IN NO. 42) ADDITION () ALTERED () MOVED ()	
9. COORDINATES LAT _____ LONG _____		25. OPEN TO PUBLIC? YES () NO ()		37. CONDITION INTERIOR _____ EXTERIOR _____	
10. SITE () STRUCTURE () BUILDING (X) OBJECT ()		26. LOCAL CONTACT PERSON OR ORGANIZATION Landmarks Commission		38. PRESERVATION UNDERWAY? YES () NO ()	
11. ON NATIONAL REGISTER? YES () NO (X)		27. OTHER SURVEYS IN WHICH INCLUDED		39. ENDANGERED? BY WHAT? YES () NO ()	
12. IS IT ELIGIBLE? YES (X) NO ()				40. VISIBLE FROM PUBLIC ROAD? YES () NO ()	
13. PART OF ESTAB. HIST. DISTRICT? YES () NO (X)				41. DISTANCE FROM AND FRONTAGE ON ROAD	
14. DISTRICT POTENTIAL? YES (X) NO ()					
15. NAME OF ESTABLISHED DISTRICT					
42. FURTHER DESCRIPTION OF IMPORTANT FEATURES see additional sheet				5. OTHER NAME(S)	
43. HISTORY AND SIGNIFICANCE see additional sheet					
44. DESCRIPTION OF ENVIRONMENT AND OUTBUILDINGS				6. TOWNSHIP	
45. SOURCES OF INFORMATION building permit 8/09 Rich Uhlman; City dir 1909					
46. PREPARED BY David Denman				RANGE	
47. ORGANIZATION Landmarks Commission					
48. DATE 3/87				SECTION	
49. REVISION DATE(S)					

RETURN THIS FORM WHEN COMPLETED TO: OFFICE OF HISTORIC PRESERVATION
P.O. BOX 176
JEFFERSON CITY, MISSOURI 65102
PH. 314-751-4096

IF ADDITIONAL SPACE IS NEEDED, ATTACH
SEPARATE SHEET(S) TO THIS FORM

BNAS002-098

715 N. 12th street

Two story frame dwelling built in 1909 in the Foursquare plan. Built for Rich Uhlman, a bookkeeper for the Carder Grocery Company. Square plan with pyramidal roof shape. Broad projected eaves with a simple single window dormer on the facade. Full porch supported on simple brick pillars. On the south elevation is a chamfer shaped bay window at the first story.





BNA5002-099

MISSOURI OFFICE OF HISTORIC PRESERVATION

ARCHITECTURAL/HISTORIC INVENTORY SURVEY FORM

1. NO. 90 Phase I		4. PRESENT LOCAL NAME(S) OR DESIGNATION(S)		1. NO.	
2. COUNTY Buchanan		5. OTHER NAME(S)			2. COUNTY
3. LOCATION OF NEGATIVES Z & P Dept. City Hall					
6. SPECIFIC LEGAL LOCATION TOWNSHIP _____ RANGE _____ SECTION _____ IF CITY OR TOWN, STREET ADDRESS 721 N. 12th street		16. THEMATIC CATEGORY architecture		4. PRESENT LOCAL NAME(S) OR DESIGNATION(S)	
7. CITY OR TOWN IF RURAL, VICINITY St. Joseph		17. DATE(S) OR PERIOD 1909			
8. DESCRIPTION OF LOCATION part lots 1-3 block 29' St. Joseph Improvement		18. STYLE OR DESIGN Foursquare 01		5. OTHER NAME(S)	
		19. ARCHITECT OR ENGINEER			
		20. CONTRACTOR OR BUILDER 22 30			
		21. ORIGINAL USE, IF APPARENT dwelling			
9. COORDINATES UTM LAT _____ LONG _____		22. PRESENT USE same		6. TOWNSHIP	
10. SITE () STRUCTURE () BUILDING (X) OBJECT ()		23. OWNERSHIP PUBLIC () PRIVATE ()			
11. ON NATIONAL REGISTER? YES () NO (X)		24. OWNER'S NAME AND ADDRESS IF KNOWN Thomas Lovelady			
12. IS IT ELIGIBLE? YES (X) NO ()		25. OPEN TO PUBLIC? YES () NO ()			
13. PART OF ESTAB. HIST. DISTRICT? YES () NO (X)		26. LOCAL CONTACT PERSON OR ORGANIZATION Landmarks Commission		7. RANGE	
14. DISTRICT POTENTIAL? YES (X) NO ()		27. OTHER SURVEYS IN WHICH INCLUDED			
15. NAME OF ESTABLISHED DISTRICT		28. NO. OF STORIES 2			
		29. BASEMENT? YES () NO () full			
42. FURTHER DESCRIPTION OF IMPORTANT FEATURES see additional sheet		30. FOUNDATION MATERIAL brick		8. SECTION	
		31. WALL CONSTRUCTION frame			
		32. ROOF TYPE AND MATERIAL hip DR			
		33. NO. OF BAYS FRONT SIDE			
43. HISTORY AND SIGNIFICANCE see additional sheet		34. WALL TREATMENT modern siding		9. RANGE	
		35. PLAN SHAPE sqare			
		36. CHANGES (EXPLAIN IN NO. 42) ADDITION () ALTERED () MOVED ()			
		37. CONDITION INTERIOR EXTERIOR			
44. DESCRIPTION OF ENVIRONMENT AND OUTBUILDINGS		38. PRESERVATION UNDERWAY? YES () NO ()		10. SECTION	
		39. ENDANGERED? BY WHAT? YES () NO ()			
		40. VISIBLE FROM PUBLIC ROAD? YES () NO ()			
		41. DISTANCE FROM AND FRONTAGE ON ROAD			
45. SOURCES OF INFORMATION building permit 2/09 Lawrence Meamer; City D. 1909-1916		46. PREPARED BY David Denman		11. SECTION	
RETURN THIS FORM WHEN COMPLETED TO: OFFICE OF HISTORIC PRESERVATION P.O. BOX 176 JEFFERSON CITY, MISSOURI 65102 PH. 314-751-4096		47. ORGANIZATION Landmarks Commission			
IF ADDITIONAL SPACE IS NEEDED, ATTACH SEPARATE SHEET(S) TO THIS FORM		48. DATE 3/87			
		49. REVISION DATE(S)			

BN A5002-099

721 N. 12th street

Two story frame dwelling built in 1909 with a Foursquare plan shape. Built for Larence Meamer about whom nothing could be found. Hip roof with facade hip roof dormer. Full porch with tapering pylon supports resting on brick piers.





BNA5002 - 100

MISSOURI OFFICE OF HISTORIC PRESERVATION

ARCHITECTURAL/HISTORIC INVENTORY SURVEY FORM

1. NO. 91		4. PRESENT LOCAL NAME(S) OR DESIGNATION(S)		1. NO.
2. COUNTY Buchanan		5. OTHER NAME(S)		
3. LOCATION OF NEGATIVES Z & P Dept. City Hall				2. COUNTY
6. SPECIFIC LEGAL LOCATION TOWNSHIP _____ RANGE _____ SECTION _____ IF CITY OR TOWN, STREET ADDRESS 616 N. 13th street		16. THEMATIC CATEGORY architecture		
7. CITY OR TOWN IF RURAL, VICINITY St. Joseph		17. DATE(S) OR PERIOD 1911		4. PRESENT LOCAL NAME(S) OR DESIGNATION(S)
8. DESCRIPTION OF LOCATION S 1/3 lots 11 and 12 block 29 Improvement addn.		18. STYLE OR DESIGN vernacular 49		
9. COORDINATES UTM LAT _____ LONG _____		19. ARCHITECT OR ENGINEER		5. OTHER NAME(S)
10. SITE () STRUCTURE () BUILDING (x) OBJECT ()		20. CONTRACTOR OR BUILDER		
11. ON NATIONAL REGISTER? YES () NO (x)		21. ORIGINAL USE, IF APPARENT residence C/A		6. TOWNSHIP
12. IS IT ELIGIBLE? YES (x) NO ()		22. PRESENT USE same R1		
13. PART OF ESTAB. HIST. DISTRICT? YES () NO (x)		23. OWNERSHIP PUBLIC () PRIVATE ()		RANGE
14. DISTRICT POTENTIAL? YES (x) NO ()		24. OWNER'S NAME AND ADDRESS IF KNOWN Richard Pike 2905 S.40th Terr. 64503		
15. NAME OF ESTABLISHED DISTRICT		25. OPEN TO PUBLIC? YES () NO ()		SECTION
42. FURTHER DESCRIPTION OF IMPORTANT FEATURES see additional sheet		26. LOCAL CONTACT PERSON OR ORGANIZATION Landmarks Commission		
43. HISTORY AND SIGNIFICANCE see additional sheet		27. OTHER SURVEYS IN WHICH INCLUDED		
44. DESCRIPTION OF ENVIRONMENT AND OUTBUILDINGS		28. NO. OF STORIES 1 1/2		
45. SOURCES OF INFORMATION building permit Mrs. Rose Sampson 5/11; City D. 1905, 1914		29. BASEMENT? YES () NO () full		
RETURN THIS FORM WHEN COMPLETED TO: OFFICE OF HISTORIC PRESERVATION P.O. BOX 176 JEFFERSON CITY, MISSOURI 65102 PH. 314-751-4096		30. FOUNDATION MATERIAL brick		
IF ADDITIONAL SPACE IS NEEDED, ATTACH SEPARATE SHEET(S) TO THIS FORM		31. WALL CONSTRUCTION frame		
		32. ROOF TYPE AND MATERIAL gable PR		
		33. NO. OF BAYS FRONT SIDE		
		34. WALL TREATMENT lapsiding		
		35. PLAN SHAPE rectangle		
		36. CHANGES (EXPLAIN IN NO. 42) ADDITION () ALTERED () MOVED ()		
		37. CONDITION INTERIOR EXTERIOR		
		38. PRESERVATION UNDERWAY? YES () NO ()		
		39. ENDANGERED? BY WHAT? YES () NO ()		
		40. VISIBLE FROM PUBLIC ROAD? YES () NO ()		
		41. DISTANCE FROM AND FRONTAGE ON ROAD		
		PHOTO MUST BE PROVIDED		
		46. PREPARED BY David Denman		
		47. ORGANIZATION Landmarks Commission		
		48. DATE 3/87		
		49. REVISION DATE(S)		

91. 612 N. 12th street. One and one half story frame dwelling built in 1911 by Rosa Sampson who lived around the corner at 1220 Henry street, with virtually no ornament. Rectangle shape with gable to the street plan. Gable dormer on the long roof line. Entry at a recessed corner cutout with a single round wood column with Tuscan capital.





BNA 5002-101

MISSOURI OFFICE OF HISTORIC PRESERVATION ARCHITECTURAL/HISTORIC INVENTORY SURVEY FORM

1. NO. 146		4. PRESENT LOCAL NAME(S) OR DESIGNATION(S)		1. NO.	
2. COUNTY Buchanan		5. OTHER NAME(S)			2. COUNTY
3. LOCATION OF NEGATIVES Z & P Dept. City Hall					
6. SPECIFIC LEGAL LOCATION TOWNSHIP _____ RANGE _____ SECTION _____ IF CITY OR TOWN, STREET ADDRESS 920 Church street		16. THEMATIC CATEGORY architecture		2. COUNTY	
7. CITY OR TOWN IF RURAL, VICINITY St. Joseph		17. DATE(S) OR PERIOD 1932			4. PRESENT LOCAL NAME(S) OR DESIGNATION(S)
8. DESCRIPTION OF LOCATION part lots 7 and 8 block 1 Roger's 1st addn		18. STYLE OR DESIGN commercial 64			
9. COORDINATES UTM LAT _____ LONG _____		19. ARCHITECT OR ENGINEER		6. TOWNSHIP	
10. SITE () STRUCTURE () BUILDING (<input checked="" type="checkbox"/>) OBJECT ()		20. CONTRACTOR OR BUILDER			RANGE
11. ON NATIONAL REGISTER? YES () NO (<input checked="" type="checkbox"/>)		21. ORIGINAL USE, IF APPARENT commercial 02E			
12. IS IT ELIGIBLE? YES () NO (<input checked="" type="checkbox"/>)		22. PRESENT USE residence R1			
13. PART OF ESTAB. HIST. DISTRICT? YES () NO (<input checked="" type="checkbox"/>)		23. OWNERSHIP PUBLIC () PRIVATE ()			
14. DISTRICT POTENTIAL? YES (<input checked="" type="checkbox"/>) NO ()		24. OWNER'S NAME AND ADDRESS IF KNOWN Timothy Thompson 702 N.10th			
15. NAME OF ESTABLISHED DISTRICT		25. OPEN TO PUBLIC? YES () NO ()			
42. FURTHER DESCRIPTION OF IMPORTANT FEATURES see additional sheet		26. LOCAL CONTACT PERSON OR ORGANIZATION Landmarks Commission			
43. HISTORY AND SIGNIFICANCE see additional sheet		27. OTHER SURVEYS IN WHICH INCLUDED			
44. DESCRIPTION OF ENVIRONMENT AND OUTBUILDINGS		28. NO. OF STORIES 1			
45. SOURCES OF INFORMATION building permit A. Kneib 1932'		29. BASEMENT? YES () NO ()			
RETURN THIS FORM WHEN COMPLETED TO: OFFICE OF HISTORIC PRESERVATION P.O. BOX 176 JEFFERSON CITY, MISSOURI 65102 PH. 314-751-4096		30. FOUNDATION MATERIAL concrete			
		31. WALL CONSTRUCTION brick UD			
		32. ROOF TYPE AND MATERIAL flat PR			
		33. NO. OF BAYS FRONT SIDE			
		34. WALL TREATMENT 3D			
		35. PLAN SHAPE RC			
		36. CHANGES (EXPLAIN IN NO. 42) ADDITION () ALTERED () MOVED ()			
		37. CONDITION INTERIOR EXTERIOR			
		38. PRESERVATION UNDERWAY? YES () NO ()			
		39. ENDANGERED? BY WHAT? YES () NO ()			
		40. VISIBLE FROM PUBLIC ROAD? YES () NO ()			
		41. DISTANCE FROM AND FRONTAGE ON ROAD			
		<div style="border: 2px solid black; padding: 20px; width: 100%;"> PHOTO MUST BE PROVIDED </div>			
		46. PREPARED BY David Denman			
		47. ORGANIZATION Landmarks Commission			
		48. DATE 3/87			
		49. REVISION DATE(S)			

146. 920 Church street. Single story brick commercial building constructed in 1932 by Anna Kneib. Three bay rectangle building with parapet facade.





MISSOURI OFFICE OF HISTORIC PRESERVATION

ARCHITECTURAL/HISTORIC INVENTORY SURVEY FORM

BNAS002-102

1. NO. 149		4. PRESENT LOCAL NAME(S) OR DESIGNATION(S)		1. NO.	
2. COUNTY Buchanan		5. OTHER NAME(S)			2. COUNTY
3. LOCATION OF NEGATIVES Z & P Dept. City Hall					
6. SPECIFIC LEGAL LOCATION TOWNSHIP _____ RANGE _____ SECTION _____ IF CITY OR TOWN, STREET ADDRESS 1000 Church street		16. THEMATIC CATEGORY architecture		4. PRESENT LOCAL NAME(S) OR DESIGNATION(S)	
7. CITY OR TOWN IF RURAL, VICINITY St. Joseph		17. DATE(S) OR PERIOD ca. 1880			
8. DESCRIPTION OF LOCATION part lots 6 and 7 H.Q. Ferguson's addn		18. STYLE OR DESIGN Gothic Revival 91 99		5. OTHER NAME(S)	
		19. ARCHITECT OR ENGINEER			
9. COORDINATES UTM LAT _____ LONG _____		20. CONTRACTOR OR BUILDER 20		6. TOWNSHIP	
		21. ORIGINAL USE, IF APPARENT residence DIA			
10. SITE () STRUCTURE () BUILDING (<input checked="" type="checkbox"/>) OBJECT ()		22. PRESENT USE rest home		RANGE	
		23. OWNERSHIP PUBLIC () PRIVATE ()			
11. ON NATIONAL REGISTER? YES () NO (<input checked="" type="checkbox"/>)		24. OWNER'S NAME AND ADDRESS IF KNOWN S. Marian Wilson 4710 Stonecrest 64506		SECTION	
12. IS IT ELIGIBLE? YES (<input checked="" type="checkbox"/>) NO ()		25. OPEN TO PUBLIC? YES () NO ()			
13. PART OF ESTAB. HIST. DISTRICT? YES () NO (<input checked="" type="checkbox"/>)		26. LOCAL CONTACT PERSON OR ORGANIZATION Landmarks Commission		4. PRESENT LOCAL NAME(S) OR DESIGNATION(S)	
14. DISTRICT POTENTIAL? YES (<input checked="" type="checkbox"/>) NO ()		27. OTHER SURVEYS IN WHICH INCLUDED			
15. NAME OF ESTABLISHED DISTRICT		28. NO. OF STORIES 2		5. OTHER NAME(S)	
42. FURTHER DESCRIPTION OF IMPORTANT FEATURES see additional sheet		29. BASEMENT? YES () NO () full?			
43. HISTORY AND SIGNIFICANCE see additional sheet		30. FOUNDATION MATERIAL stone?		6. TOWNSHIP	
		31. WALL CONSTRUCTION frame wu			
44. DESCRIPTION OF ENVIRONMENT AND OUTBUILDINGS		32. ROOF TYPE AND MATERIAL gable GB		RANGE	
		33. NO. OF BAYS FRONT SIDE			
45. SOURCES OF INFORMATION Sanborn ILs. maps		34. WALL TREATMENT 99 modern siding		SECTION	
		35. PLAN SHAPE irregular			
46. PREPARED BY David Denman		36. CHANGES (EXPLAIN IN NO. 42) ADDITION () ALTERED () MOVED ()		4. PRESENT LOCAL NAME(S) OR DESIGNATION(S)	
		37. CONDITION INTERIOR _____ EXTERIOR _____			
47. ORGANIZATION Landmarks Commission		38. PRESERVATION UNDERWAY? YES () NO ()		5. OTHER NAME(S)	
		39. ENDANGERED? BY WHAT? YES () NO ()			
48. DATE 3/87		40. VISIBLE FROM PUBLIC ROAD? YES () NO ()		6. TOWNSHIP	
		41. DISTANCE FROM AND FRONTAGE ON ROAD			
49. REVISION DATE(S)		PHOTO MUST BE PROVIDED		RANGE	
RETURN THIS FORM WHEN COMPLETED TO: OFFICE OF HISTORIC PRESERVATION P.O. BOX 176 JEFFERSON CITY, MISSOURI 65102 PH. 314-751-4096					

IF ADDITIONAL SPACE IS NEEDED, ATTACH SEPARATE SHEET(S) TO THIS FORM

BNA5002-102

149. 1000 Church street. Two story frame dwelling built ca. 1880 with Gothic Revival detail though much modern alterations. Multi-gable roof plan and irregular plan shape. Few original details remain visible. Gable peak pendant and jig cut bargeboard. Attic story gothic peaked window opening. In the endwall on the west elevation is a single story bay window with polygonal shape.





BNAS002-103


MISSOURI OFFICE OF HISTORIC PRESERVATION

ARCHITECTURAL/HISTORIC INVENTORY SURVEY FORM

1. NO. 145		4. PRESENT LOCAL NAME(S) OR DESIGNATION(S)		1. NO.	
2. COUNTY Buchanan		5. OTHER NAME(S)			2. COUNTY
3. LOCATION OF NEGATIVES Z & P Dept. City Hall					
6. SPECIFIC LEGAL LOCATION TOWNSHIP _____ RANGE _____ SECTION _____ IF CITY OR TOWN, STREET ADDRESS 1007 Church street		16. THEMATIC CATEGORY architecture		2. COUNTY	
7. CITY OR TOWN IF RURAL, VICINITY St. Joseph		17. DATE(S) OR PERIOD ca. 1890/modern			
8. DESCRIPTION OF LOCATION part lots 12 and 13 Roger's addn No. 1 block 2		18. STYLE OR DESIGN Queen Anne 49			
9. COORDINATES UTM LAT _____ LONG _____		19. ARCHITECT OR ENGINEER		4. PRESENT LOCAL NAME(S) OR DESIGNATION(S)	
10. SITE () STRUCTURE () BUILDING (<input checked="" type="checkbox"/>) OBJECT ()		20. CONTRACTOR OR BUILDER			
11. ON NATIONAL REGISTER? YES () NO (<input checked="" type="checkbox"/>)		21. ORIGINAL USE, IF APPARENT residence OIA			
12. IS IT ELIGIBLE? YES () NO (<input checked="" type="checkbox"/>)		22. PRESENT USE same		4. PRESENT LOCAL NAME(S) OR DESIGNATION(S)	
13. PART OF ESTAB. HIST. DISTRICT? YES () NO (<input checked="" type="checkbox"/>)		23. OWNERSHIP PUBLIC () PRIVATE ()			
14. DISTRICT POTENTIAL? YES (<input checked="" type="checkbox"/>) NO ()		24. OWNER'S NAME AND ADDRESS IF KNOWN Gory Korneman 1015 Isadore			
15. NAME OF ESTABLISHED DISTRICT		25. OPEN TO PUBLIC? YES () NO ()		5. OTHER NAME(S)	
42. FURTHER DESCRIPTION OF IMPORTANT FEATURES see additional sheet		26. LOCAL CONTACT PERSON OR ORGANIZATION Landmarks Commission			
		27. OTHER SURVEYS IN WHICH INCLUDED			
43. HISTORY AND SIGNIFICANCE see additional sheet		28. NO. OF STORIES		6. TOWNSHIP	
		29. BASEMENT? YES () NO () partial?			
		30. FOUNDATION MATERIAL brick			
		31. WALL CONSTRUCTION brick		6. TOWNSHIP	
		32. ROOF TYPE AND MATERIAL hip			
		33. NO. OF BAYS FRONT SIDE			
		34. WALL TREATMENT 30		6. TOWNSHIP	
		35. PLAN SHAPE irregular			
		36. CHANGES (EXPLAIN IN NO. 42) ADDITION () ALTERED () MOVED ()			
		37. CONDITION INTERIOR _____ EXTERIOR _____		6. TOWNSHIP	
		38. PRESERVATION UNDERWAY? YES () NO ()			
		39. ENDANGERED? BY WHAT? YES () NO ()			
		40. VISIBLE FROM PUBLIC ROAD? YES () NO ()		6. TOWNSHIP	
		41. DISTANCE FROM AND FRONTAGE ON ROAD			
44. DESCRIPTION OF ENVIRONMENT AND OUTBUILDINGS		PHOTO MUST BE PROVIDED		6. TOWNSHIP	
45. SOURCES OF INFORMATION		46. PREPARED BY David Denman		6. TOWNSHIP	
		47. ORGANIZATION Landmarks Commission			
		48. DATE 3/87 49. REVISION DATE(S)			
RETURN THIS FORM WHEN COMPLETED TO:		OFFICE OF HISTORIC PRESERVATION P.O. BOX 176 JEFFERSON CITY, MISSOURI 65102 PH. 314-751-4096		6. TOWNSHIP	
IF ADDITIONAL SPACE IS NEEDED, ATTACH SEPARATE SHEET(S) TO THIS FORM					

BNAS002-103

145. 1007 Church street. Single story brick dwelling in the Queen Anne style but extensively altered recently losing its distinctive porch. Irregular plan shape with low hip roof and segmental shaped window and door lintels. Non-contributing.





BNA5002-104

MISSOURI OFFICE OF HISTORIC PRESERVATION

ARCHITECTURAL/HISTORIC INVENTORY SURVEY FORM

1. NO. 144		4. PRESENT LOCAL NAME(S) OR DESIGNATION(S)		1. NO.	
2. COUNTY Buchanan		5. OTHER NAME(S)			2. COUNTY
3. LOCATION OF NEGATIVES Z & P Dept. City Hall					
6. SPECIFIC LEGAL LOCATION TOWNSHIP _____ RANGE _____ SECTION _____ IF CITY OR TOWN, STREET ADDRESS 1017-1019 Church street		16. THEMATIC CATEGORY architecture		28. NO. OF STORIES 2	
7. CITY OR TOWN IF RURAL, VICINITY St. Joseph		17. DATE(S) OR PERIOD ca. 1870		29. BASEMENT? YES () NO () unknown	
8. DESCRIPTION OF LOCATION lots 14-16 block 27 Improvement addn.		18. STYLE OR DESIGN 53 Italianate/remodeled modern		30. FOUNDATION MATERIAL stone/brick	
		19. ARCHITECT OR ENGINEER		31. WALL CONSTRUCTION brick LB	
		20. CONTRACTOR OR BUILDER 20		32. ROOF TYPE AND MATERIAL truncated hip HP	
		21. ORIGINAL USE, IF APPARENT unknown FL		33. NO. OF BAYS FRONT SIDE	
		22. PRESENT USE apartments		34. WALL TREATMENT 30	
		23. OWNERSHIP PUBLIC () PRIVATE ()		35. PLAN SHAPE	
		24. OWNER'S NAME AND ADDRESS IF KNOWN William Spalding RR4 Box 270 64507		36. CHANGES (EXPLAIN IN NO. 42) ADDITION () ALTERED () MOVED ()	
9. COORDINATES UTM LAT LONG		25. OPEN TO PUBLIC? YES () NO ()		37. CONDITION INTERIOR EXTERIOR	
10. SITE () STRUCTURE () BUILDING () OBJECT ()		26. LOCAL CONTACT PERSON OR ORGANIZATION Landmarks Commission		38. PRESERVATION UNDERWAY? YES () NO ()	
11. ON NATIONAL REGISTER? YES () NO (X)		27. OTHER SURVEYS IN WHICH INCLUDED		39. ENDANGERED? BY WHAT? YES () NO ()	
12. IS IT ELIGIBLE? YES () NO (X)				40. VISIBLE FROM PUBLIC ROAD? YES () NO ()	
13. PART OF ESTAB. HIST. DISTRICT? YES () NO (X)				41. DISTANCE FROM AND FRONTAGE ON ROAD	
14. DISTRICT POTENTIAL? YES (X) NO ()					
15. NAME OF ESTABLISHED DISTRICT					
42. FURTHER DESCRIPTION OF IMPORTANT FEATURES see additional sheet				5. OTHER NAME(S)	
43. HISTORY AND SIGNIFICANCE see additional sheet					
44. DESCRIPTION OF ENVIRONMENT AND OUTBUILDINGS				6. TOWNSHIP	
45. SOURCES OF INFORMATION					
46. PREPARED BY David Denman				RANGE	
47. ORGANIZATION Landmarks Commission					
48. DATE 3/87				SECTION	
49. REVISION DATE(S)					

RETURN THIS FORM WHEN COMPLETED TO: OFFICE OF HISTORIC PRESERVATION
P.O. BOX 176
JEFFERSON CITY, MISSOURI 65102
PH. 314-751-4096

IF ADDITIONAL SPACE IS NEEDED, ATTACH SEPARATE SHEET(S) TO THIS FORM

144. 1017-1019 Church street. Two story brick dwelling built ca. 1870 in a transitional Italianate style. Rectangle plan with truncated hip roof. Modillioned eaves which date to the turn of the century as does a large rear wing. Extensive alteration of facade window and door openings. Porch, likewise turn of the century, is supported on round wood columns with Tuscan capitals and fills the facade.





BNA 5002-105

MISSOURI OFFICE OF HISTORIC PRESERVATION

ARCHITECTURAL/HISTORIC INVENTORY SURVEY FORM

1. NO. <div style="border: 1px solid black; padding: 2px; text-align: center;">147</div>		4. PRESENT LOCAL NAME(S) OR DESIGNATION(S) <div style="border: 1px solid black; height: 30px;"></div>		1. NO.	
2. COUNTY <div style="border: 1px solid black; padding: 2px; text-align: center;">Buchanan</div>		5. OTHER NAME(S) <div style="border: 1px solid black; height: 30px;"></div>			2. COUNTY
3. LOCATION OF NEGATIVES Z & P Dept. City Hall		16. THEMATIC CATEGORY <div style="border: 1px solid black; padding: 2px; text-align: center;">architecture</div>			
6. SPECIFIC LEGAL LOCATION TOWNSHIP _____ RANGE _____ SECTION _____ IF CITY OR TOWN, STREET ADDRESS <div style="border: 1px solid black; padding: 2px; text-align: center;">1018 Church street</div>		17. DATE(S) OR PERIOD <div style="border: 1px solid black; padding: 2px; text-align: center;">1890</div>		5. OTHER NAME(S)	
7. CITY OR TOWN IF RURAL, VICINITY <div style="border: 1px solid black; padding: 2px; text-align: center;">St. Joseph</div>		18. STYLE OR DESIGN <div style="border: 1px solid black; padding: 2px; text-align: center;">Queen Anne 95</div>			6. TOWNSHIP
8. DESCRIPTION OF LOCATION <div style="border: 1px solid black; padding: 2px; text-align: center;">lots 1 and 2 block 32 Improvement addn</div>		19. ARCHITECT OR ENGINEER <div style="border: 1px solid black; padding: 2px; text-align: center;">Eckel & Mann</div>			
9. COORDINATES UTM LAT _____ LONG _____		20. CONTRACTOR OR BUILDER <div style="border: 1px solid black; padding: 2px; text-align: center;">20</div>		SECTION	
10. SITE () STRUCTURE () BUILDING (<input checked="" type="checkbox"/>) OBJECT ()		21. ORIGINAL USE, IF APPARENT <div style="border: 1px solid black; padding: 2px; text-align: center;">residence WA</div>			
11. ON NATIONAL REGISTER? YES () NO (<input checked="" type="checkbox"/>)		22. PRESENT USE <div style="border: 1px solid black; padding: 2px; text-align: center;">same</div>			
12. IS IT ELIGIBLE? YES (<input checked="" type="checkbox"/>) NO ()		23. OWNERSHIP PUBLIC () PRIVATE ()			
13. PART OF ESTAB. HIST. DISTRICT? YES () NO (<input checked="" type="checkbox"/>)		24. OWNER'S NAME AND ADDRESS IF KNOWN <div style="border: 1px solid black; padding: 2px; text-align: center;">Mary Powers</div>			
14. DISTRICT POTENTIAL? YES (<input checked="" type="checkbox"/>) NO ()		25. OPEN TO PUBLIC? YES () NO ()			
15. NAME OF ESTABLISHED DISTRICT		26. LOCAL CONTACT PERSON OR ORGANIZATION <div style="border: 1px solid black; padding: 2px; text-align: center;">Landmarks Commission</div>			
16. DISTRICT POTENTIAL? YES (<input checked="" type="checkbox"/>) NO ()		27. OTHER SURVEYS IN WHICH INCLUDED			
17. NAME OF ESTABLISHED DISTRICT		28. NO. OF STORIES 2			
18. NAME OF ESTABLISHED DISTRICT		29. BASEMENT? YES () NO () <div style="border: 1px solid black; padding: 2px; text-align: center;">full</div>			
19. NAME OF ESTABLISHED DISTRICT		30. FOUNDATION MATERIAL <div style="border: 1px solid black; padding: 2px; text-align: center;">brick?</div>			
20. NAME OF ESTABLISHED DISTRICT		31. WALL CONSTRUCTION <div style="border: 1px solid black; padding: 2px; text-align: center;">frame</div>			
21. NAME OF ESTABLISHED DISTRICT		32. ROOF TYPE AND MATERIAL <div style="border: 1px solid black; padding: 2px; text-align: center;">gable GB TW</div>			
22. NAME OF ESTABLISHED DISTRICT		33. NO. OF BAYS FRONT SIDE			
23. NAME OF ESTABLISHED DISTRICT		34. WALL TREATMENT <div style="border: 1px solid black; padding: 2px; text-align: center;">modern siding 99</div>			
24. NAME OF ESTABLISHED DISTRICT		35. PLAN SHAPE irregular			
25. NAME OF ESTABLISHED DISTRICT		36. CHANGES (EXPLAIN IN NO. 42) ADDITION () ALTERED () MOVED ()			
26. NAME OF ESTABLISHED DISTRICT		37. CONDITION INTERIOR EXTERIOR			
27. NAME OF ESTABLISHED DISTRICT		38. PRESERVATION UNDERWAY? YES () NO ()			
28. NAME OF ESTABLISHED DISTRICT		39. ENDANGERED? BY WHAT? YES () NO ()			
29. NAME OF ESTABLISHED DISTRICT		40. VISIBLE FROM PUBLIC ROAD? YES () NO ()			
30. NAME OF ESTABLISHED DISTRICT		41. DISTANCE FROM AND FRONTAGE ON ROAD			
31. NAME OF ESTABLISHED DISTRICT		<div style="border: 1px solid black; padding: 20px; text-align: center;"> PHOTO MUST BE PROVIDED </div>			
32. NAME OF ESTABLISHED DISTRICT		42. FURTHER DESCRIPTION OF IMPORTANT FEATURES <div style="border: 1px solid black; padding: 10px; text-align: center;">see additional sheet</div>			
33. NAME OF ESTABLISHED DISTRICT		43. HISTORY AND SIGNIFICANCE <div style="border: 1px solid black; padding: 10px; text-align: center;">see additional sheet</div>			
34. NAME OF ESTABLISHED DISTRICT		44. DESCRIPTION OF ENVIRONMENT AND OUTBUILDINGS			
35. NAME OF ESTABLISHED DISTRICT		45. SOURCES OF INFORMATION <div style="border: 1px solid black; padding: 2px; text-align: center;">building permit Clarence Saunders 12/90 City D. 1899</div>			
36. NAME OF ESTABLISHED DISTRICT		46. PREPARED BY <div style="border: 1px solid black; padding: 2px; text-align: center;">David Denman</div>			
37. NAME OF ESTABLISHED DISTRICT		47. ORGANIZATION <div style="border: 1px solid black; padding: 2px; text-align: center;">Landmarks Commission</div>			
38. NAME OF ESTABLISHED DISTRICT		48. DATE 3/87			
39. NAME OF ESTABLISHED DISTRICT		49. REVISION DATE(S)			

RETURN THIS FORM WHEN COMPLETED TO: OFFICE OF HISTORIC PRESERVATION
 P.O. BOX 176
 JEFFERSON CITY, MISSOURI 65102
 PH. 314-751-4096

IF ADDITIONAL SPACE IS NEEDED, ATTACH SEPARATE SHEET(S) TO THIS FORM

147. 1018 Church street. Two story frame Queen Anne dwelling built in 1890 by Clarence Saunders, a commercial traveler. Irregular plan shape with primary street facing gabled facade. Paired second story windows with keystone. Full porch with spindle frieze, bracketed cornice and projected entry pavillion rising to a gable with decorative pediment. Porch wraps with a curved shape around the east elevation until encountering a side elevation wing out of which rises a rectangle shaped tower rising to a tall pitched hip roof. Modern siding obscures the wall planes.





BNA5002-106

MISSOURI OFFICE OF HISTORIC PRESERVATION

ARCHITECTURAL/HISTORIC INVENTORY SURVEY FORM

1. NO. 143		4. PRESENT LOCAL NAME(S) OR DESIGNATION(S)		1. NO.	
2. COUNTY Buchanan		5. OTHER NAME(S)			2. COUNTY
3. LOCATION OF NEGATIVES Z & P Dept. City Hall					
6. SPECIFIC LEGAL LOCATION TOWNSHIP _____ RANGE _____ SECTION _____ IF CITY OR TOWN, STREET ADDRESS 1023 Church street		16. THEMATIC CATEGORY architecture		3. PRESENT LOCAL NAME(S) OR DESIGNATION(S)	
7. CITY OR TOWN IF RURAL, VICINITY St. Joseph		17. DATE(S) OR PERIOD 1887			
8. DESCRIPTION OF LOCATION lot 12 and 13 block 27 Improvement addn		18. STYLE OR DESIGN Queen Anne 45			
		19. ARCHITECT OR ENGINEER Louis Stigers		4. PRESENT LOCAL NAME(S) OR DESIGNATION(S)	
		20. CONTRACTOR OR BUILDER 30 20 50			
		21. ORIGINAL USE, IF APPARENT residence			
		22. PRESENT USE same WA		5. OTHER NAME(S)	
		23. OWNERSHIP PUBLIC () PRIVATE ()			
		24. OWNER'S NAME AND ADDRESS IF KNOWN James Williams			
9. COORDINATES UTM LAT _____ LONG _____		25. OPEN TO PUBLIC? YES () NO ()		6. TOWNSHIP	
10. SITE () STRUCTURE () BUILDING (X) OBJECT ()		26. LOCAL CONTACT PERSON OR ORGANIZATION Landmarks Commission			
11. ON NATIONAL REGISTER? YES () NO (X)		27. OTHER SURVEYS IN WHICH INCLUDED			
12. IS IT ELIGIBLE? YES (X) NO ()				7. RANGE	
13. PART OF ESTAB. HIST. DISTRICT? YES () NO (X)					
14. DISTRICT POTENTIAL? YES (X) NO ()					
15. NAME OF ESTABLISHED DISTRICT				8. SECTION	
42. FURTHER DESCRIPTION OF IMPORTANT FEATURES see additional sheet		<div style="border: 1px solid black; padding: 20px; width: 100%;"> PHOTO MUST BE PROVIDED </div>			
43. HISTORY AND SIGNIFICANCE see additional sheet					
44. DESCRIPTION OF ENVIRONMENT AND OUTBUILDINGS					
45. SOURCES OF INFORMATION 6/90 building permit Louis Stigers 9/87; City D. 1883		46. PREPARED BY David Denman			
RETURN THIS FORM WHEN COMPLETED TO: OFFICE OF HISTORIC PRESERVATION P.O. BOX 176 JEFFERSON CITY, MISSOURI 65102 PH. 314-751-4096		47. ORGANIZATION Landmarks Commission			
		48. DATE 3/87 49. REVISION DATE(S)			

IF ADDITIONAL SPACE IS NEEDED, ATTACH SEPARATE SHEET(S) TO THIS FORM

143. 1023 Church street. Two story brick dwelling in the Queen Anne style built in 1887 by Louis Stigers of Stigers and Knells, architectural firm. Irregular plan house with truncated hip roof covered with slate. The southeast corner of the house is a rectangle angled tower rising to a tall peaked roof with metal finial and covered with patterned slate. Broad cornice with metal bracketing. Cementitious incised and labeled window and door lintels, at both storys. Stained glass transoms at the first story. Full porch on the facade which wraps around the southeast corner, conforming to the shape of the tower, until meeting with a polygonal shaped two story wing on the east elevation. Spindled frieze and turned porch posts.





BNAS002-107

MISSOURI OFFICE OF HISTORIC PRESERVATION

ARCHITECTURAL/HISTORIC INVENTORY SURVEY FORM

1. NO. 148		4. PRESENT LOCAL NAME(S) OR DESIGNATION(S)		1. NO.	
2. COUNTY Buchanan		5. OTHER NAME(S)			2. COUNTY
3. LOCATION OF NEGATIVES Z & P Dept. City Hall					
6. SPECIFIC LEGAL LOCATION TOWNSHIP _____ RANGE _____ SECTION _____ IF CITY OR TOWN, STREET ADDRESS 1024 Church street		16. THEMATIC CATEGORY architecture		3. PRESENT LOCAL NAME(S) OR DESIGNATION(S)	
7. CITY OR TOWN IF RURAL, VICINITY St. Joseph		17. DATE(S) OR PERIOD 1915			
8. DESCRIPTION OF LOCATION lots 8 and 9 block 32 Improvement addn.		18. STYLE OR DESIGN indeterminate <i>59</i>			
9. COORDINATES UTM LAT _____ LONG _____		19. ARCHITECT OR ENGINEER		4. PRESENT LOCAL NAME(S) OR DESIGNATION(S)	
10. SITE () STRUCTURE () BUILDING (<input checked="" type="checkbox"/>) OBJECT ()		20. CONTRACTOR OR BUILDER <i>30</i>			
11. ON NATIONAL REGISTER? YES () NO (<input checked="" type="checkbox"/>)		21. ORIGINAL USE, IF APPARENT duplex <i>OIB</i>			
12. IS IT ELIGIBLE? YES (<input checked="" type="checkbox"/>) NO ()		22. PRESENT USE apartments <i>ms</i>		5. OTHER NAME(S)	
13. PART OF ESTAB. HIST. DISTRICT? YES () NO (<input checked="" type="checkbox"/>)		23. OWNERSHIP PUBLIC () PRIVATE ()			
14. DISTRICT POTENTIAL? YES (<input checked="" type="checkbox"/>) NO ()		24. OWNER'S NAME AND ADDRESS IF KNOWN Swafford Realty 2301 Fred. Ave 64506			
15. NAME OF ESTABLISHED DISTRICT		25. OPEN TO PUBLIC? YES () NO ()		6. TOWNSHIP	
42. FURTHER DESCRIPTION OF IMPORTANT FEATURES see additional sheet		26. LOCAL CONTACT PERSON OR ORGANIZATION Landmarks Commission			
		27. OTHER SURVEYS IN WHICH INCLUDED			
43. HISTORY AND SIGNIFICANCE see additional sheet		28. NO. OF STORIES 2		RANGE	
		29. BASEMENT? YES () NO () full			
		30. FOUNDATION MATERIAL brick <i>415</i>			
		31. WALL CONSTRUCTION brick		SECTION	
		32. ROOF TYPE AND MATERIAL hip <i>DR</i>			
		33. NO. OF BAYS FRONT SIDE			
		34. WALL TREATMENT 30			
		35. PLAN SHAPE rectangle			
		36. CHANGES (EXPLAIN IN NO. 42) ADDITION () ALTERED () MOVED ()			
		37. CONDITION INTERIOR _____ EXTERIOR _____			
		38. PRESERVATION UNDERWAY? YES () NO ()			
		39. ENDANGERED? BY WHAT? YES () NO ()			
		40. VISIBLE FROM PUBLIC ROAD? YES () NO ()			
		41. DISTANCE FROM AND FRONTAGE ON ROAD			
		46. PREPARED BY David Denman			
		47. ORGANIZATION Landmarks Commission			
		48. DATE 3/87			
		49. REVISION DATE(S)			
44. DESCRIPTION OF ENVIRONMENT AND OUTBUILDINGS		45. SOURCES OF INFORMATION building permit Sarah and Anna Walsh 11/15			
45. RETURN THIS FORM WHEN COMPLETED TO: OFFICE OF HISTORIC PRESERVATION P.O. BOX 176 JEFFERSON CITY, MISSOURI 65102 PH. 314-751-4096					

IF ADDITIONAL SPACE IS NEEDED, ATTACH SEPARATE SHEET(S) TO THIS FORM

BNA5002-107

148. 1024 Church street. Two story brick apartment house with an historical minimal detail built in 1915 by Sarah and Anna Walsh as income property. Rectangle shape with hip roof and small hip roof dormers on either facet. Corner cutout entry with projected two story porch supported on broad brick piers with masonry balustrade at either story.





BNA 5002-104

MISSOURI OFFICE OF HISTORIC PRESERVATION

ARCHITECTURAL/HISTORIC INVENTORY SURVEY FORM

1. NO. 142		4. PRESENT LOCAL NAME(S) OR DESIGNATION(S)		1. NO.	
2. COUNTY Buchanan		5. OTHER NAME(S)			2. COUNTY
3. LOCATION OF NEGATIVES Z & P Dept. City Hall					
6. SPECIFIC LEGAL LOCATION TOWNSHIP _____ RANGE _____ SECTION _____ IF CITY OR TOWN, STREET ADDRESS 1025 Chruch		16. THEMATIC CATEGORY architecture		4. PRESENT LOCAL NAME(S) OR DESIGNATION(S)	
7. CITY OR TOWN IF RURAL, VICINITY St. Joseph		17. DATE(S) OR PERIOD ca. 1885/1890			
8. DESCRIPTION OF LOCATION lots 11 and 10 block 27 Improvement addn		18. STYLE OR DESIGN 40 49 Italianate/Neo-Classical			
9. COORDINATES UTM LAT _____ LONG _____		19. ARCHITECT OR ENGINEER		5. OTHER NAME(S)	
10. SITE () STRUCTURE () BUILDING (X) OBJECT ()		20. CONTRACTOR OR BUILDER 30			
11. ON NATIONAL REGISTER? YES () NO (X)		21. ORIGINAL USE, IF APPARENT residence 01A			
12. IS IT ELIGIBLE? YES (X) NO ()		22. PRESENT USE same 0B		6. TOWNSHIP	
13. PART OF ESTAB. HIST. DISTRICT? YES () NO (X)		23. OWNERSHIP PUBLIC () PRIVATE ()			
14. DISTRICT POTENTIAL? YES (X) NO ()		24. OWNER'S NAME AND ADDRESS IF KNOWN Bastien Rasmolen			
15. NAME OF ESTABLISHED DISTRICT		25. OPEN TO PUBLIC? YES () NO ()		RANGE	
42. FURTHER DESCRIPTION OF IMPORTANT FEATURES see additional sheet		26. LOCAL CONTACT PERSON OR ORGANIZATION Landmarks Commission			
43. HISTORY AND SIGNIFICANCE see additional sheet		27. OTHER SURVEYS IN WHICH INCLUDED			
44. DESCRIPTION OF ENVIRONMENT AND OUTBUILDINGS		28. NO. OF STORIES 1		SECTION	
45. SOURCES OF INFORMATION City D. 1889-1895; Building permit T. Brewster 5/90		29. BASEMENT? YES () NO () unknown			
RETURN THIS FORM WHEN COMPLETED TO: OFFICE OF HISTORIC PRESERVATION P.O. BOX 176 JEFFERSON CITY, MISSOURI 65102 PH. 314-751-4096		30. FOUNDATION MATERIAL brick			
IF ADDITIONAL SPACE IS NEEDED, ATTACH SEPARATE SHEET(S) TO THIS FORM		31. WALL CONSTRUCTION brick LBS		4. PRESENT LOCAL NAME(S) OR DESIGNATION(S)	
		32. ROOF TYPE AND MATERIAL hip and gable			
		33. NO. OF BAYS FRONT SIDE			
		34. WALL TREATMENT 30		5. OTHER NAME(S)	
		35. PLAN SHAPE irregular			
		36. CHANGES (EXPLAIN IN NO. 42) ADDITION () ALTERED () MOVED ()			
		37. CONDITION INTERIOR EXTERIOR		6. TOWNSHIP	
		38. PRESERVATION UNDERWAY? YES () NO ()			
		39. ENDANGERED? BY WHAT? YES () NO ()			
		40. VISIBLE FROM PUBLIC ROAD? YES () NO ()		RANGE	
		41. DISTANCE FROM AND FRONTAGE ON ROAD			
		PHOTO MUST BE PROVIDED			
46. PREPARED BY David Denman		47. ORGANIZATION Landmarks Commission		SECTION	
48. DATE 3/87		49. REVISION DATE(S)			

BNA5002-108

142. 1025 Church street. Single story brick house built in the Italianate style but extensively remodeled with Neo-Classical detailing ca. 1885 and added to in 1890 by Thomas Brewster, real estate broker. Irregular floor plan with hip roof and intersecting gable roof wings. Segmental shaped window lintels. The facade projected wing has a chamfered shape. Entry at the reentrant angle with round wood columns and Tuscan capitals.





MISSOURI OFFICE OF HISTORIC PRESERVATION

ARCHITECTURAL/HISTORIC INVENTORY SURVEY FORM

BNA5002-109

1. NO. <u>141</u>		4. PRESENT LOCAL NAME(S) OR DESIGNATION(S)		1. NO.	
2. COUNTY <u>Buchanan</u>		5. OTHER NAME(S)			2. COUNTY
3. LOCATION OF NEGATIVES <u>Z & P Dept. City Hall</u>					
6. SPECIFIC LEGAL LOCATION TOWNSHIP _____ RANGE _____ SECTION _____ IF CITY OR TOWN, STREET ADDRESS <u>1101-1103 Church street</u>		16. THEMATIC CATEGORY <u>architecture</u>		4. PRESENT LOCAL NAME(S) OR DESIGNATION(S)	
7. CITY OR TOWN IF RURAL, VICINITY <u>St. Joseph</u>		17. DATE(S) OR PERIOD <u>1889</u>			
8. DESCRIPTION OF LOCATION <u>lots 27 and 28 block 28 Improvement addn.</u>		18. STYLE OR DESIGN <u>40 S1</u> <u>Queen Anne/German Ren. Reviva</u>		5. OTHER NAME(S)	
		19. ARCHITECT OR ENGINEER			
		20. CONTRACTOR OR BUILDER <u>30</u>		6. TOWNSHIP	
		21. ORIGINAL USE, IF APPARENT <u>duplex</u> <u>OIB</u>			
9. COORDINATES UTM LAT _____ LONG _____		22. PRESENT USE <u>same</u> <u>FW</u>		RANGE	
10. SITE () STRUCTURE () BUILDING (X) OBJECT ()		23. OWNERSHIP PUBLIC () PRIVATE ()			
11. ON NATIONAL REGISTER? YES () NO (X)		24. OWNER'S NAME AND ADDRESS IF KNOWN <u>Marge Farley et.al.</u> <u>2908 Messanie 64501</u>		SECTION	
12. IS IT ELIGIBLE? YES (X) NO ()		25. OPEN TO PUBLIC? YES () NO ()			
13. PART OF ESTAB. HIST. DISTRICT? YES () NO (X)		26. LOCAL CONTACT PERSON OR ORGANIZATION <u>Landmarks Commission</u>		B. OTHER NAME(S)	
14. DISTRICT POTENTIAL? YES (X) NO ()		27. OTHER SURVEYS IN WHICH INCLUDED			
15. NAME OF ESTABLISHED DISTRICT		28. NO. OF STORIES <u>2</u>		2. COUNTY	
		29. BASEMENT? YES () NO () <u>full</u>			
42. FURTHER DESCRIPTION OF IMPORTANT FEATURES <u>see additional sheet</u>		30. FOUNDATION MATERIAL <u>brick</u>		4. PRESENT LOCAL NAME(S) OR DESIGNATION(S)	
		31. WALL CONSTRUCTION <u>brick LB</u>			
		32. ROOF TYPE AND MATERIAL <u>parapet and gable</u>		5. OTHER NAME(S)	
		33. NO. OF BAYS FRONT SIDE <u>30</u>			
43. HISTORY AND SIGNIFICANCE <u>see additional sheet</u>		34. WALL TREATMENT <u>30</u>		6. TOWNSHIP	
		35. PLAN SHAPE <u>rectangle</u>			
		36. CHANGES (EXPLAIN IN NO. 42) ADDITION () ALTERED () MOVED ()		RANGE	
		37. CONDITION INTERIOR _____ EXTERIOR _____			
44. DESCRIPTION OF ENVIRONMENT AND OUTBUILDINGS		38. PRESERVATION UNDERWAY? YES () NO ()		SECTION	
		39. ENDANGERED? YES () NO () BY WHAT ?			
		40. VISIBLE FROM PUBLIC ROAD? YES () NO ()		B. OTHER NAME(S)	
		41. DISTANCE FROM AND FRONTAGE ON ROAD			
45. SOURCES OF INFORMATION <u>building permit Miss Alice Ferguson 9/89;</u>		46. PREPARED BY <u>David Denman</u>		6. TOWNSHIP	
RETURN THIS FORM WHEN COMPLETED TO: OFFICE OF HISTORIC PRESERVATION P.O. BOX 176 JEFFERSON CITY, MISSOURI 65102 PH. 314-751-4096		47. ORGANIZATION <u>Landmarks Commission</u>			
IF ADDITIONAL SPACE IS NEEDED, ATTACH SEPARATE SHEET(S) TO THIS FORM		48. DATE <u>3/87</u>		SECTION	
		49. REVISION DATE(S)			

141. 1101-1103 Church street, Two story brick duplex in the Queen Anne/ German Renaissance Revival style with mirror image units. Built in 1889 by Miss Alice Ferguson. Each unit rises to a stepped brick parapet behind which is a gable roof. Each unit has a chamfer shaped bay window on the side elevations. Beneath the parapet on the facade is a chamfer shaped two story bay window with flat brick parapet above which is a triple grouped window with half round arches. Full porch with a single centered gable with paneled pediment at the porch entry. Porch is supported on modern ironwork. Entry to either unit is in the center above which at the second story are two large windows with half round brick arches.





BNAS002-110

MISSOURI OFFICE OF HISTORIC PRESERVATION

ARCHITECTURAL/HISTORIC INVENTORY SURVEY FORM

1. NO. 140		4. PRESENT LOCAL NAME(S) OR DESIGNATION(S)		1. NO.	
2. COUNTY Buchanan		5. OTHER NAME(S)			2. COUNTY
3. LOCATION OF NEGATIVES Z & P Dept. City Hall					
6. SPECIFIC LEGAL LOCATION TOWNSHIP _____ RANGE _____ SECTION _____ IF CITY OR TOWN, STREET ADDRESS 1107 Church street		16. THEMATIC CATEGORY architecture		4. PRESENT LOCAL NAME(S) OR DESIGNATION(S)	
7. CITY OR TOWN IF RURAL, VICINITY St. Joseph		17. DATE(S) OR PERIOD 1896			
8. DESCRIPTION OF LOCATION part lots 25 and 26 block 28 Improvement addn		18. STYLE OR DESIGN Queen Anne 40 18			
9. COORDINATES UTM LAT _____ LONG _____		19. ARCHITECT OR ENGINEER =		5. OTHER NAME(S)	
10. SITE () STRUCTURE () BUILDING (X) OBJECT ()		20. CONTRACTOR OR BUILDER 25 20			
11. ON NATIONAL REGISTER? YES () NO (X)		21. ORIGINAL USE, IF APPARENT residence FU			
12. IS IT ELIGIBLE? YES (X) NO ()		22. PRESENT USE same		6. TOWNSHIP	
13. PART OF ESTAB. HIST. DISTRICT? YES () NO (X)		23. OWNERSHIP PUBLIC () PRIVATE ()			
14. DISTRICT POTENTIAL? YES (X) NO ()		24. OWNER'S NAME AND ADDRESS IF KNOWN Beverly's Enterprizes			
15. NAME OF ESTABLISHED DISTRICT		25. OPEN TO PUBLIC? YES () NO ()		RANGE	
42. FURTHER DESCRIPTION OF IMPORTANT FEATURES see additional sheet		26. LOCAL CONTACT PERSON OR ORGANIZATION Landmarks Commission			
43. HISTORY AND SIGNIFICANCE see additional sheet		27. OTHER SURVEYS IN WHICH INCLUDED			
44. DESCRIPTION OF ENVIRONMENT AND OUTBUILDINGS		28. NO. OF STORIES 2		SECTION	
45. SOURCES OF INFORMATION City D. 1889, 1896 Building permit Henry Arrowsmith 5/96		29. BASEMENT? YES () NO () partial?			
46. PREPARED BY David Denman		30. FOUNDATION MATERIAL brick			
47. ORGANIZATION Landmarks Commission		31. WALL CONSTRUCTION frame WU		48. DATE 3/87	
48. DATE 3/87		32. ROOF TYPE AND MATERIAL gable GB			
49. REVISION DATE(S)		33. NO. OF BAYS FRONT SIDE			
49. REVISION DATE(S)		34. WALL TREATMENT lap siding 21		5. OTHER NAME(S)	
49. REVISION DATE(S)		35. PLAN SHAPE rectangle			
49. REVISION DATE(S)		36. CHANGES (EXPLAIN IN NO. 42) ADDITION () ALTERED () MOVED ()			
49. REVISION DATE(S)		37. CONDITION INTERIOR EXTERIOR		6. TOWNSHIP	
49. REVISION DATE(S)		38. PRESERVATION UNDERWAY? YES () NO ()			
49. REVISION DATE(S)		39. ENDANGERED? YES () NO () BY WHAT?			
49. REVISION DATE(S)		40. VISIBLE FROM PUBLIC ROAD? YES () NO ()		RANGE	
49. REVISION DATE(S)		41. DISTANCE FROM AND FRONTAGE ON ROAD			
49. REVISION DATE(S)		41. DISTANCE FROM AND FRONTAGE ON ROAD			
49. REVISION DATE(S)		41. DISTANCE FROM AND FRONTAGE ON ROAD		SECTION	
49. REVISION DATE(S)		41. DISTANCE FROM AND FRONTAGE ON ROAD			
49. REVISION DATE(S)		41. DISTANCE FROM AND FRONTAGE ON ROAD			

IF ADDITIONAL SPACE IS NEEDED, ATTACH SEPARATE SHEET(S) TO THIS FORM

RETURN THIS FORM WHEN COMPLETED TO: OFFICE OF HISTORIC PRESERVATION
P.O. BOX 176
JEFFERSON CITY, MISSOURI 65102
PH. 314-751-4096

BWAS002110

140. 1107 Church street. Two story frame dwelling in the Queen Anne style built in 1896 by Henry Arrowsmith, general agent of the Pacific U.S. Express Co., with an earlier wing at the rear built by L.R. Lawrence, lawyer, in 1887. Rectangle shape with gable roof facing the street. Decorative shingle work and paneling in the pediment with a centered Palladian style window. Full cornice over a centered second story oriel with chamfer shape and broad frieze with decorative swag motif applied. Full porch with decorative faced pediment over the entry though supported on modern iron pillars.





BNA5002-111

MISSOURI OFFICE OF HISTORIC PRESERVATION
ARCHITECTURAL/HISTORIC INVENTORY SURVEY FORM

1. NO. 150		4. PRESENT LOCAL NAME(S) OR DESIGNATION(S)		1. NO.	
2. COUNTY Buchanan		5. OTHER NAME(S)			2. COUNTY
3. LOCATION OF NEGATIVES Z & P Dept. City Hall					
6. SPECIFIC LEGAL LOCATION TOWNSHIP _____ RANGE _____ SECTION _____ IF CITY OR TOWN, STREET ADDRESS 1110-1112 Church street		16. THEMATIC CATEGORY architecture		26. NO. OF STORIES 2	
7. CITY OR TOWN IF RURAL, VICINITY St. Joseph		17. DATE(S) OR PERIOD 1888		29. BASEMENT? YES () NO ()	
8. DESCRIPTION OF LOCATION part lots 8 and 9 Ferguson's addn.		18. STYLE OR DESIGN Queen Anne 59		30. FOUNDATION MATERIAL	
		19. ARCHITECT OR ENGINEER		31. WALL CONSTRUCTION w.c.	
		20. CONTRACTOR OR BUILDER		32. ROOF TYPE AND MATERIAL	
		21. ORIGINAL USE IF APPARENT residence		33. NO. OF BAYS FRONT SIDE	
		22. PRESENT USE apartments		34. WALL TREATMENT 49	
		23. OWNERSHIP PUBLIC () PRIVATE ()		35. PLAN SHAPE	
		24. OWNER'S NAME AND ADDRESS IF KNOWN Swafford Realty 2301 Fred. Ave. 64506		36. CHANGES (EXPLAIN IN NO. 42) ADDITION () ALTERED () MOVED ()	
9. COORDINATES UTM LAT LONG		25. OPEN TO PUBLIC? YES () NO ()		37. CONDITION INTERIOR EXTERIOR	
10. SITE () BUILDING (X) STRUCTURE () OBJECT ()		26. LOCAL CONTACT PERSON OR ORGANIZATION Landmarks Commission		38. PRESERVATION UNDERWAY? YES () NO ()	
11. ON NATIONAL REGISTER? YES () NO (X)		27. OTHER SURVEYS IN WHICH INCLUDED		39. ENDANGERED? BY WHAT? YES () NO ()	
12. IS IT ELIGIBLE? YES () NO (X)				40. VISIBLE FROM PUBLIC ROAD? YES () NO ()	
13. PART OF ESTAB. HIST. DISTRICT? YES () NO (X)				41. DISTANCE FROM AND FRONTAGE ON ROAD	
14. DISTRICT POTENTIAL? YES (X) NO ()					
15. NAME OF ESTABLISHED DISTRICT					
42. FURTHER DESCRIPTION OF IMPORTANT FEATURES see additional sheet				5. OTHER NAME(S)	
43. HISTORY AND SIGNIFICANCE see additional sheet					
44. DESCRIPTION OF ENVIRONMENT AND OUTBUILDINGS				6. TOWNSHIP	
45. SOURCES OF INFORMATION building permit A. Bullard 7/88					
46. PREPARED BY David Denman				RANGE	
47. ORGANIZATION Landmarks Commission					
48. DATE 3/87				SECTION	
49. REVISION DATE(S)					

RETURN THIS FORM WHEN COMPLETED TO: OFFICE OF HISTORIC PRESERVATION
P.O. BOX 176
JEFFERSON CITY, MISSOURI 65102
PH. 314-751-4096

IF ADDITIONAL SPACE IS NEEDED, ATTACH SEPARATE SHEET(S) TO THIS FORM

BNAS002-11

150. 1110-1112 Church street. Two story frame duplex built in 1888 by Anne Bullard in the Queen Anne style. Modern alterations render this building non-contributing.





BN A5002-112

MISSOURI OFFICE OF HISTORIC PRESERVATION

ARCHITECTURAL/HISTORIC INVENTORY SURVEY FORM

1. NO. 139		4. PRESENT LOCAL NAME(S) OR DESIGNATION(S)		1. NO.	
2. COUNTY Buchanan		5. OTHER NAME(S)			2. COUNTY
3. LOCATION OF NEGATIVES Z & P Dept. City Hall					
6. SPECIFIC LEGAL LOCATION TOWNSHIP _____ RANGE _____ SECTION _____ IF CITY OR TOWN, STREET ADDRESS 1111 Church street		16. THEMATIC CATEGORY architecture		28. NO. OF STORIES 2	
7. CITY OR TOWN IF RURAL, VICINITY St. Joseph		17. DATE(S) OR PERIOD 1898		29. BASEMENT? YES () full? NO ()	
8. DESCRIPTION OF LOCATION part lots 23 and 24 block 28 Improvement addn		18. STYLE OR DESIGN I-house/vernacular 99		30. FOUNDATION MATERIAL brick	
		19. ARCHITECT OR ENGINEER		31. WALL CONSTRUCTION frame wood	
		20. CONTRACTOR OR BUILDER		32. ROOF TYPE AND MATERIAL gable	
		21. ORIGINAL USE, IF APPARENT residence		33. NO. OF BAYS FRONT SIDE	
		22. PRESENT USE same		34. WALL TREATMENT modern siding 99	
		23. OWNERSHIP PUBLIC () PRIVATE ()		35. PLAN SHAPE rectangle	
		24. OWNER'S NAME AND ADDRESS IF KNOWN Mary L. Price 2625 Frederick Ave. 64506		36. CHANGES (EXPLAIN IN NO. 42) ADDITION () ALTERED () MOVED ()	
9. COORDINATES UTM LAT _____ LONG _____		25. OPEN TO PUBLIC? YES () NO ()		37. CONDITION INTERIOR _____ EXTERIOR _____	
10. SITE () STRUCTURE () BUILDING (X) OBJECT ()		26. LOCAL CONTACT PERSON OR ORGANIZATION Landmarks Commission		38. PRESERVATION UNDERWAY? YES () NO ()	
11. ON NATIONAL REGISTER? YES () NO (X)		27. OTHER SURVEYS IN WHICH INCLUDED		39. ENDANGERED? YES () BY WHAT? NO ()	
12. IS IT ELIGIBLE? YES (X) NO ()				40. VISIBLE FROM PUBLIC ROAD? YES () NO ()	
13. PART OF ESTAB. HIST. DISTRICT? YES () NO (X)				41. DISTANCE FROM AND FRONTAGE ON ROAD	
14. DISTRICT POTENTIAL? YES (X) NO ()					
15. NAME OF ESTABLISHED DISTRICT					
42. FURTHER DESCRIPTION OF IMPORTANT FEATURES see additional sheet				5. OTHER NAME(S)	
43. HISTORY AND SIGNIFICANCE see additional sheet					
44. DESCRIPTION OF ENVIRONMENT AND OUTBUILDINGS				6. TOWNSHIP	
45. SOURCES OF INFORMATION building permit Dr. Steiner 11/98; City D. 1905					
46. PREPARED BY David Denman				RANGE	
47. ORGANIZATION Landmarks Commission					
48. DATE 3/87				SECTION	
49. REVISION DATE(S)					
RETURN THIS FORM WHEN COMPLETED TO: OFFICE OF HISTORIC PRESERVATION P.O. BOX 176 JEFFERSON CITY, MISSOURI 65102 PH. 314-751-4096					
IF ADDITIONAL SPACE IS NEEDED, ATTACH SEPARATE SHEET(S) TO THIS FORM					

BNA5002-112

139. 1111 Church street. Two story frame dwelling in the vernacular I-house plan built in 1898 by Dr. M. Steiner. Rectangle shape with gable roof whose short side is to the street. Symmetrical two bays at either story of the gable end. Symmetrical three bays at the long side east elevation. Porch across the entire east elevation with partial modern infill. Modern siding.





MISSOURI OFFICE OF HISTORIC PRESERVATION

ARCHITECTURAL/HISTORIC INVENTORY SURVEY FORM

BNAS002-113

1. NO. 138		4. PRESENT LOCAL NAME(S) OR DESIGNATION(S)		1. NO.	
2. COUNTY Buchanan		5. OTHER NAME(S)			2. COUNTY
3. LOCATION OF NEGATIVES Z & P Dept. City Hall					
6. SPECIFIC LEGAL LOCATION TOWNSHIP _____ RANGE _____ SECTION _____ IF CITY OR TOWN, STREET ADDRESS 1113 Church street		16. THEMATIC CATEGORY architecture		4. PRESENT LOCAL NAME(S) OR DESIGNATION(S)	
7. CITY OR TOWN IF RURAL, VICINITY St. Joseph		17. DATE(S) OR PERIOD 1902 act c. 1920			
8. DESCRIPTION OF LOCATION lot 22 block 28 Improvement addn		18. STYLE OR DESIGN Queen Anne 90		5. OTHER NAME(S)	
		19. ARCHITECT OR ENGINEER			
9. COORDINATES LAT _____ LONG _____		20. CONTRACTOR OR BUILDER 30 90		6. TOWNSHIP	
		21. ORIGINAL USE, IF APPARENT residence			
10. SITE () STRUCTURE () BUILDING (<input checked="" type="checkbox"/>) OBJECT ()		22. PRESENT USE same		RANGE	
		23. OWNERSHIP PUBLIC () PRIVATE ()			
11. ON NATIONAL REGISTER? YES () NO (<input checked="" type="checkbox"/>)		24. OWNER'S NAME AND ADDRESS IF KNOWN Charles M. Poe		SECTION	
		25. OPEN TO PUBLIC? YES () NO ()			
12. IS IT ELIGIBLE? YES (<input checked="" type="checkbox"/>) NO ()		26. LOCAL CONTACT PERSON OR ORGANIZATION Landmarks Commission		4. PRESENT LOCAL NAME(S) OR DESIGNATION(S)	
		27. OTHER SURVEYS IN WHICH INCLUDED			
13. PART OF ESTAB. HIST. DISTRICT? YES () NO (<input checked="" type="checkbox"/>)		28. NO. OF STORIES 2		5. OTHER NAME(S)	
		29. BASEMENT? YES () NO () full			
14. DISTRICT POTENTIAL? YES (<input checked="" type="checkbox"/>) NO ()		30. FOUNDATION MATERIAL brick		6. TOWNSHIP	
		31. WALL CONSTRUCTION brick 1/4 D			
15. NAME OF ESTABLISHED DISTRICT		32. ROOF TYPE AND MATERIAL hip HP		RANGE	
		33. NO. OF BAYS FRONT SIDE			
42. FURTHER DESCRIPTION OF IMPORTANT FEATURES see additional sheet		34. WALL TREATMENT 30		SECTION	
		35. PLAN SHAPE rectangle			
43. HISTORY AND SIGNIFICANCE see additional sheet		36. CHANGES (EXPLAIN IN NO. 42) ADDITION () ALTERED () MOVED ()		4. PRESENT LOCAL NAME(S) OR DESIGNATION(S)	
		37. CONDITION INTERIOR EXTERIOR			
44. DESCRIPTION OF ENVIRONMENT AND OUTBUILDINGS		38. PRESERVATION UNDERWAY? YES () NO ()		5. OTHER NAME(S)	
		39. ENDANGERED? BY WHAT? YES () NO ()			
45. SOURCES OF INFORMATION building permit Dr. M.W. Steiner 1-02; City D. 1904		40. VISIBLE FROM PUBLIC ROAD? YES () NO ()		6. TOWNSHIP	
		41. DISTANCE FROM AND FRONTAGE ON ROAD			
46. PREPARED BY David Denman		47. ORGANIZATION Landmarks Commission		RANGE	
		48. DATE 3/87 49. REVISION DATE(S)			
43. HISTORY AND SIGNIFICANCE see additional sheet		46. PREPARED BY David Denman		SECTION	
44. DESCRIPTION OF ENVIRONMENT AND OUTBUILDINGS		47. ORGANIZATION Landmarks Commission			
45. SOURCES OF INFORMATION building permit Dr. M.W. Steiner 1-02; City D. 1904		48. DATE 3/87 49. REVISION DATE(S)		RANGE	
46. PREPARED BY David Denman		47. ORGANIZATION Landmarks Commission			
47. ORGANIZATION Landmarks Commission		48. DATE 3/87 49. REVISION DATE(S)		SECTION	
48. DATE 3/87 49. REVISION DATE(S)					

RETURN THIS FORM WHEN COMPLETED TO: OFFICE OF HISTORIC PRESERVATION
P.O. BOX 176
JEFFERSON CITY, MISSOURI 65102
PH. 314-751-4096

IF ADDITIONAL SPACE IS NEEDED, ATTACH SEPARATE SHEET(S) TO THIS FORM

138. 1113 Church street. Two story brick dwelling in the Queen Anne style with rectangle shape and hip roofline. Built in 1902 by Dr. M.W. Steiner, dentist. On the facade is a two story chamfer shaped bay window. Segmental shaped window lintels. A ca. 1920 random ashlar stone faced porch and pillar fills the remainder of the facade.





BNA5002-114

MISSOURI OFFICE OF HISTORIC PRESERVATION

ARCHITECTURAL/HISTORIC INVENTORY SURVEY FORM

1. NO. 137		4. PRESENT LOCAL NAME(S) OR DESIGNATION(S)		1. NO.	
2. COUNTY Buchanan		5. OTHER NAME(S)			2. COUNTY
3. LOCATION OF NEGATIVES Z & P Dept. City Hall					
6. SPECIFIC LEGAL LOCATION TOWNSHIP _____ RANGE _____ SECTION _____ IF CITY OR TOWN, STREET ADDRESS 1115 Church street		16. THEMATIC CATEGORY architecture		4. PRESENT LOCAL NAME(S) OR DESIGNATION(S)	
7. CITY OR TOWN IF RURAL, VICINITY St. Joseph		17. DATE(S) OR PERIOD 1902			
8. DESCRIPTION OF LOCATION Part lots 20 and 21 block 28 Improvement addn.		18. STYLE OR DESIGN Queen Anne			
9. COORDINATES UTM LAT _____ LONG _____		19. ARCHITECT OR ENGINEER		5. OTHER NAME(S)	
10. SITE () STRUCTURE () BUILDING (X) OBJECT ()		20. CONTRACTOR OR BUILDER 20 30			
11. ON NATIONAL REGISTER? YES () NO (X)		21. ORIGINAL USE, IF APPARENT residence OIA			
12. IS IT ELIGIBLE? YES (X) NO ()		22. PRESENT USE same ST		6. TOWNSHIP	
13. PART OF ESTAB. HIST. DISTRICT? YES () NO (X)		23. OWNERSHIP PUBLIC () PRIVATE ()			
14. DISTRICT POTENTIAL? YES (X) NO ()		24. OWNER'S NAME AND ADDRESS IF KNOWN Valeri Bilecki			
15. NAME OF ESTABLISHED DISTRICT		25. OPEN TO PUBLIC? YES () NO ()		RANGE	
42. FURTHER DESCRIPTION OF IMPORTANT FEATURES see additional sheet		26. LOCAL CONTACT PERSON OR ORGANIZATION Landmarks Commission			
43. HISTORY AND SIGNIFICANCE see additional sheet		27. OTHER SURVEYS IN WHICH INCLUDED			
44. DESCRIPTION OF ENVIRONMENT AND OUTBUILDINGS		28. NO. OF STORIES 2		SECTION	
45. SOURCES OF INFORMATION building permit Martha Moles 4/02; City Dir. 1905		29. BASEMENT? YES () NO () full			
RETURN THIS FORM WHEN COMPLETED TO: OFFICE OF HISTORIC PRESERVATION P.O. BOX 176 JEFFERSON CITY, MISSOURI 65102 PH. 314-751-4096		30. FOUNDATION MATERIAL brick			
46. PREPARED BY David Denman		31. WALL CONSTRUCTION frame		48. DATE 3/87	
47. ORGANIZATION Landmarks Commission		32. ROOF TYPE AND MATERIAL hip HP HP DR			
48. DATE		33. NO. OF BAYS FRONT SIDE			
49. REVISION DATE(S)		34. WALL TREATMENT lap siding 99		49. REVISION DATE(S)	
		35. PLAN SHAPE irregular			
		36. CHANGES (EXPLAIN IN NO. 42) ADDITION () ALTERED () MOVED ()			
		37. CONDITION INTERIOR EXTERIOR			
		38. PRESERVATION UNDERWAY? YES () NO ()			
		39. ENDANGERED? BY WHAT? YES () NO ()			
		40. VISIBLE FROM PUBLIC ROAD? YES () NO ()			
		41. DISTANCE FROM AND FRONTAGE ON ROAD			

PHOTO
MUST
BE
PROVIDED

BWAS 002-114

137. 1115 Church street. Two story frame dwelling in the Queen Anne style built in 1902 by Martha Moles. Irregular shape with low hip roofline. Prominent facade wing with a low pitch gable wall dormer centered above paired window openings at either story. On the east elevation is a chamfered two story bay window at whose reentrant angle is the primary house entry under an original porch with post bracketing and turned posts resting on a ca. 1930 brick pier connected to a open porch of same date across the facade with brick pedestals and patterned brick balustrade.





BNA5002-115

MISSOURI OFFICE OF HISTORIC PRESERVATION

ARCHITECTURAL/HISTORIC INVENTORY SURVEY FORM

1. NO. 136		4. PRESENT LOCAL NAME(S) OR DESIGNATION(S)		1. NO.
2. COUNTY Buchanan		5. OTHER NAME(S)		
3. LOCATION OF NEGATIVES Z & P Dept. City Hall				2. COUNTY
6. SPECIFIC LEGAL LOCATION TOWNSHIP _____ RANGE _____ SECTION _____ IF CITY OR TOWN, STREET ADDRESS 1117-1119 Church street		16. THEMATIC CATEGORY architecture		
7. CITY OR TOWN IF RURAL, VICINITY St. Joseph		17. DATE(S) OR PERIOD ca. 1887		5. OTHER NAME(S)
8. DESCRIPTION OF LOCATION part lots 19 and 20 block 28 Improvement addn.		18. STYLE OR DESIGN 90 51 Queen Anne/Neo-Classical		
9. COORDINATES UTM LAT _____ LONG _____		19. ARCHITECT OR ENGINEER		RANGE
10. SITE () STRUCTURE () BUILDING (X) OBJECT ()		20. CONTRACTOR OR BUILDER		
11. ON NATIONAL REGISTER? YES () NO (X)		21. ORIGINAL USE, IF APPARENT duplex SIB		46. PREPARED BY David Denman
12. IS IT ELIGIBLE? YES (X) NO ()		22. PRESENT USE same Fu		
13. PART OF ESTAB. YES () NO (X)		23. OWNERSHIP PUBLIC () PRIVATE ()		48. DATE 3/87
14. DISTRICT YES (X) NO ()		24. OWNER'S NAME AND ADDRESS IF KNOWN Joseph Daleo PO Box 42 64502		
15. NAME OF ESTABLISHED DISTRICT		25. OPEN TO PUBLIC? YES () NO ()		
42. FURTHER DESCRIPTION OF IMPORTANT FEATURES see additional sheet		26. LOCAL CONTACT PERSON OR ORGANIZATION Landmarks Commission		
43. HISTORY AND SIGNIFICANCE see additional sheet		27. OTHER SURVEYS IN WHICH INCLUDED		
44. DESCRIPTION OF ENVIRONMENT AND OUTBUILDINGS		28. NO. OF STORIES 2		
45. SOURCES OF INFORMATION Sanborn Ins map		29. BASEMENT? YES () NO () full		
RETURN THIS FORM WHEN COMPLETED TO: OFFICE OF HISTORIC PRESERVATION P.O. BOX 176 JEFFERSON CITY, MISSOURI 65102 PH. 314-751-4096		30. FOUNDATION MATERIAL brick		
		31. WALL CONSTRUCTION frame wu		
		32. ROOF TYPE AND MATERIAL gable CG		
		33. NO. OF BAYS FRONT SIDE		
		34. WALL TREATMENT modern siding 99		
		35. PLAN SHAPE rectangle		
		36. CHANGES (EXPLAIN IN NO. 42) ADDITION () ALTERED () MOVED ()		
		37. CONDITION INTERIOR EXTERIOR		
		38. PRESERVATION UNDERWAY? YES () NO ()		
		39. ENDANGERED? BY WHAT? YES () NO ()		
		40. VISIBLE FROM PUBLIC ROAD? YES () NO ()		
		41. DISTANCE FROM AND FRONTAGE ON ROAD		
		PHOTO MUST BE PROVIDED		

136. 1119 Church street. Two story frame duplex built with some Queen Anne and Neo-Classical detailing. Built ca. 1887. Rectangle shape with short gabled side to the street with jerkinhead at the peak. Triangular headed half story window. Two prominent oriel bays at the second story above a full porch supported on round wood columns with Tuscan capitals. Turned spindle balustrade. Entry is centered in the three bay first story with multiple lighted sidelights. Modern siding.





BNA5002-116

MISSOURI OFFICE OF HISTORIC PRESERVATION

ARCHITECTURAL/HISTORIC INVENTORY SURVEY FORM

1. NO. 135		4. PRESENT LOCAL NAME(S) OR DESIGNATION(S)		1. NO.	
2. COUNTY Buchanan		5. OTHER NAME(S)			2. COUNTY
3. LOCATION OF NEGATIVES Z & P Dept. City Hall					
6. SPECIFIC LEGAL LOCATION TOWNSHIP _____ RANGE _____ SECTION _____ IF CITY OR TOWN, STREET ADDRESS 1123 Church street		16. THEMATIC CATEGORY architecture		2. COUNTY	
7. CITY OR TOWN IF RURAL, VICINITY St. Joseph		17. DATE(S) OR PERIOD ca. 1895			
8. DESCRIPTION OF LOCATION lots 17 and 18 block 28 Improvement addn.		18. STYLE OR DESIGN Italianate 40 49			
9. COORDINATES UTM LAT _____ LONG _____		19. ARCHITECT OR ENGINEER		4. PRESENT LOCAL NAME(S) OR DESIGNATION(S)	
10. SITE () STRUCTURE () BUILDING (X) OBJECT ()		20. CONTRACTOR OR BUILDER 30			
11. ON NATIONAL REGISTER? YES () NO (X)		21. ORIGINAL USE, IF APPARENT residence 01A			
12. IS IT ELIGIBLE? YES (X) NO ()		22. PRESENT USE same		5. OTHER NAME(S)	
13. PART OF ESTAB. HIST. DISTRICT? YES () NO (X)		23. OWNERSHIP PUBLIC () PRIVATE ()			
14. DISTRICT POTENTIAL? YES (X) NO ()		24. OWNER'S NAME AND ADDRESS IF KNOWN Steven Arnold			
15. NAME OF ESTABLISHED DISTRICT		25. OPEN TO PUBLIC? YES () NO ()		6. TOWNSHIP	
42. FURTHER DESCRIPTION OF IMPORTANT FEATURES see additional sheet		26. LOCAL CONTACT PERSON OR ORGANIZATION Landmarks Commission			
		27. OTHER SURVEYS IN WHICH INCLUDED			
43. HISTORY AND SIGNIFICANCE see additional sheet		28. NO. OF STORIES 2-7		RANGE	
		29. BASEMENT? full? YES () NO ()			
		30. FOUNDATION MATERIAL brick			
		31. WALL CONSTRUCTION brick 18 40		SECTION	
		32. ROOF TYPE AND MATERIAL truncated hip 40			
		33. NO. OF BAYS FRONT SIDE			
		34. WALL TREATMENT 30 99		SECTION	
		35. PLAN SHAPE Irregular			
		36. CHANGES (EXPLAIN IN NO. 42) ADDITION () ALTERED () MOVED ()			
		37. CONDITION INTERIOR EXTERIOR		SECTION	
		38. PRESERVATION UNDERWAY? YES () NO ()			
		39. ENDANGERED? BY WHAT? YES () NO ()			
		40. VISIBLE FROM PUBLIC ROAD? YES () NO ()		SECTION	
		41. DISTANCE FROM AND FRONTAGE ON ROAD			
		46. PREPARED BY David Denman			
44. DESCRIPTION OF ENVIRONMENT AND OUTBUILDINGS		47. ORGANIZATION Landmarks Commission		SECTION	
45. SOURCES OF INFORMATION City Dir. 1889, building permit vestibule 5/92		48. DATE 3/87			
RETURN THIS FORM WHEN COMPLETED TO: OFFICE OF HISTORIC PRESERVATION P.O. BOX 176 JEFFERSON CITY, MISSOURI 65102 PH. 314-751-4096		49. REVISION DATE(S)			

IF ADDITIONAL SPACE IS NEEDED, ATTACH SEPARATE SHEET(S) TO THIS FORM

135. 1123 Church street. Two story brick Italianate style house built ca. 1885 by John Lancaster, manager of the St. Joseph Board of Underwriters. Irregular plan house with truncated low hip roof. Broad eaves with a sawtooth patterned brick frieze beneath. Segmental shaped lintels. Paired windows in the facade projected wing. Reentrant angle entry. Entry altered with additions and modern porch supports.





BNA5002-117

MISSOURI OFFICE OF HISTORIC PRESERVATION

ARCHITECTURAL/HISTORIC INVENTORY SURVEY FORM

1. NO. 134		4. PRESENT LOCAL NAME(S) OR DESIGNATION(S)		1. NO.	
2. COUNTY Buchanan		5. OTHER NAME(S)			2. COUNTY
3. LOCATION OF NEGATIVES Z & P Dept. City Hall					
6. SPECIFIC LEGAL LOCATION TOWNSHIP _____ RANGE _____ SECTION _____ IF CITY OR TOWN, STREET ADDRESS 1209-1211 Church street		16. THEMATIC CATEGORY architecture		4. PRESENT LOCAL NAME(S) OR DESIGNATION(S)	
7. CITY OR TOWN IF RURAL, VICINITY St. Joseph		17. DATE(S) OR PERIOD ca. 1895			
8. DESCRIPTION OF LOCATION lots 19 and 20 block 29 Improvement addn.		18. STYLE OR DESIGN Queen Anne 70 51			
9. COORDINATES UTM LAT _____ LONG _____		19. ARCHITECT OR ENGINEER		5. OTHER NAME(S)	
10. SITE () STRUCTURE () BUILDING (X) OBJECT ()		20. CONTRACTOR OR BUILDER			
11. ON NATIONAL REGISTER? YES () NO (X)		21. ORIGINAL USE, IF APPARENT duplex DIB			
12. IS IT ELIGIBLE? YES () NO (X)		22. PRESENT USE apartments CB		6. TOWNSHIP	
13. PART OF ESTAB. HIST. DISTRICT? YES () NO (X)		23. OWNERSHIP PUBLIC () PRIVATE ()			
14. DISTRICT POTENTIAL? YES (X) NO ()		24. OWNER'S NAME AND ADDRESS IF KNOWN G. Max Hall 2808 Cronkite Rd. 64506			
15. NAME OF ESTABLISHED DISTRICT		25. OPEN TO PUBLIC? YES () NO ()		7. RANGE	
42. FURTHER DESCRIPTION OF IMPORTANT FEATURES see additional sheet		26. LOCAL CONTACT PERSON OR ORGANIZATION Landmarks Commission			
43. HISTORY AND SIGNIFICANCE see additional sheet		27. OTHER SURVEYS IN WHICH INCLUDED			
44. DESCRIPTION OF ENVIRONMENT AND OUTBUILDINGS		28. NO. OF STORIES 2		SECTION	
45. SOURCES OF INFORMATION Sanborn Ins. maps City Dir. 1815-1900		29. BASEMENT? YES () NO () full			
RETURN THIS FORM WHEN COMPLETED TO: OFFICE OF HISTORIC PRESERVATION P.O. BOX 176 JEFFERSON CITY, MISSOURI 65102 PH. 314-751-4096		30. FOUNDATION MATERIAL brick			
46. PREPARED BY David Denman		31. WALL CONSTRUCTION frame W4		8. SECTION	
47. ORGANIZATION Landmarks Commission		32. ROOF TYPE AND MATERIAL hip HP			
48. DATE 3/87		33. NO. OF BAYS FRONT _____ SIDE _____			
49. REVISION DATE(S)		34. WALL TREATMENT modern siding 99		9. SECTION	
		35. PLAN SHAPE rectangle			
		36. CHANGES (EXPLAIN IN NO. 42) ADDITION () ALTERED () MOVED ()			
		37. CONDITION INTERIOR _____ EXTERIOR _____		10. SECTION	
		38. PRESERVATION UNDERWAY? YES () NO ()			
		39. ENDANGERED? YES () NO () BY WHAT?			
		40. VISIBLE FROM PUBLIC ROAD? YES () NO ()		11. SECTION	
		41. DISTANCE FROM AND FRONTAGE ON ROAD			
		PHOTO MUST BE PROVIDED			

134. 1209-1211 Church street. Two story frame duplex built in the Queen Anne style ca. 1895. Rectangle shape with mirror image units. Slightly projected pavillion on each unit rising to a gable roof wall dormer. Two symmetrical window openings at either story. Entry between the two pavillions under a later period porch supported on tapering wood pylons resting on brick piers. Modern siding.





MISSOURI OFFICE OF HISTORIC PRESERVATION

ARCHITECTURAL/HISTORIC INVENTORY SURVEY FORM

BNAS002-114

1. NO. 133		4. PRESENT LOCAL NAME(S) OR DESIGNATION(S)		1. NO.	
2. COUNTY Buchanan		5. OTHER NAME(S)			2. COUNTY
3. LOCATION OF NEGATIVES Z & P Dept. City Hall					
6. SPECIFIC LEGAL LOCATION TOWNSHIP _____ RANGE _____ SECTION _____ IF CITY OR TOWN, STREET ADDRESS 1215 Church street		16. THEMATIC CATEGORY architecture		4. PRESENT LOCAL NAME(S) OR DESIGNATION(S)	
7. CITY OR TOWN IF RURAL, VICINITY St. Joseph		17. DATE(S) OR PERIOD ca. 1905			
8. DESCRIPTION OF LOCATION lots 17 and 18 block 29 Improvement addn		18. STYLE OR DESIGN Queen Anne			
		19. ARCHITECT OR ENGINEER		5. OTHER NAME(S)	
		20. CONTRACTOR OR BUILDER <div style="text-align: right;">22 20</div>			
		21. ORIGINAL USE, IF APPARENT residence OIA			
		22. PRESENT USE same WA			
		23. OWNERSHIP PUBLIC () PRIVATE ()			
9. COORDINATES UTM LAT _____ LONG _____		24. OWNER'S NAME AND ADDRESS IF KNOWN David Winslow 2919 Lafayette 64507		6. TOWNSHIP	
10. SITE () STRUCTURE () BUILDING (X) OBJECT ()		25. OPEN TO PUBLIC? YES () NO ()			
11. ON NATIONAL REGISTER? YES () NO (X)		26. LOCAL CONTACT PERSON OR ORGANIZATION Landmarks Commission			
12. IS IT ELIGIBLE? YES (X) NO ()		27. OTHER SURVEYS IN WHICH INCLUDED			
13. PART OF ESTAB. HIST. DISTRICT? YES () NO (X)		28. NO. OF STORIES 2			
14. DISTRICT POTENTIAL? YES (X) NO ()		29. BASEMENT? YES () NO () full		7. RANGE	
15. NAME OF ESTABLISHED DISTRICT		30. FOUNDATION MATERIAL brick			
42. FURTHER DESCRIPTION OF IMPORTANT FEATURES see additional sheet		31. WALL CONSTRUCTION frame WA			
		32. ROOF TYPE AND MATERIAL hip and gable			
		33. NO. OF BAYS FRONT SIDE			
		34. WALL TREATMENT lap siding 21			
43. HISTORY AND SIGNIFICANCE see additional sheet		35. PLAN SHAPE irregular		8. SECTION	
		36. CHANGES (EXPLAIN IN NO. 42) ADDITION () ALTERED () MOVED ()			
		37. CONDITION INTERIOR _____ EXTERIOR _____			
		38. PRESERVATION UNDERWAY? YES () NO ()			
44. DESCRIPTION OF ENVIRONMENT AND OUTBUILDINGS		39. ENDANGERED? BY WHAT? YES () NO ()		9. SECTION	
		40. VISIBLE FROM PUBLIC ROAD? YES () NO ()			
45. SOURCES OF INFORMATION City D. 1905		41. DISTANCE FROM AND FRONTAGE ON ROAD		10. SECTION	
RETURN THIS FORM WHEN COMPLETED TO: OFFICE OF HISTORIC PRESERVATION P.O. BOX 176 JEFFERSON CITY, MISSOURI 65102 PH. 314-751-4096		46. PREPARED BY David Denman			
		IF ADDITIONAL SPACE IS NEEDED, ATTACH SEPARATE SHEET(S) TO THIS FORM		47. ORGANIZATION Landmarks Commission	
48. DATE 3/87				49. REVISION DATE(S)	

PHOTO
MUST

BE
PROVIDED

BNA3002-1146

133. 1215 Church street. Two story frame dwelling in the Queen Anne style built ca. 1905 by Adolph Schley, bakery owner. Irregular plan shape with combination hip and gable roof plan. Prominent gable wall dormer on the facade with decorative shingle pediment. Full porch across the facade which curves and wraps around the east elevation until meeting with a projected east elevation wing. Porch supported on round wood columns with plaster Ionic capitals. Turned spindle balustrade.





BNA5002 119

MISSOURI OFFICE OF HISTORIC PRESERVATION

ARCHITECTURAL/HISTORIC INVENTORY SURVEY FORM

1. NO. 132		4. PRESENT LOCAL NAME(S) OR DESIGNATION(S)		1. NO.	
2. COUNTY Buchanan		5. OTHER NAME(S)			2. COUNTY
3. LOCATION OF NEGATIVES Z & P Dept. City Hall					
6. SPECIFIC LEGAL LOCATION TOWNSHIP _____ RANGE _____ SECTION _____ IF CITY OR TOWN, STREET ADDRESS 1217 Church street		16. THEMATIC CATEGORY architecture		2. COUNTY	
7. CITY OR TOWN IF RURAL, VICINITY St. Joseph		17. DATE(S) OR PERIOD ca. 1905			4. PRESENT LOCAL NAME(S) OR DESIGNATION(S)
8. DESCRIPTION OF LOCATION lot 16 block 29 Improvement addn.		18. STYLE OR DESIGN Queen Anne 75 19			
9. COORDINATES UTM LAT _____ LONG _____		19. ARCHITECT OR ENGINEER		6. TOWNSHIP	
10. SITE () STRUCTURE () BUILDING (X) OBJECT ()		20. CONTRACTOR OR BUILDER 30 30 65			RANGE
11. ON NATIONAL REGISTER? YES () NO (X)		21. ORIGINAL USE, IF APPARENT residence OIA			
12. IS IT ELIGIBLE? YES (X) NO ()		22. PRESENT USE same Fu		4. PRESENT LOCAL NAME(S) OR DESIGNATION(S)	
13. PART OF ESTAB. HIST. DISTRICT? YES () NO (X)		23. OWNERSHIP PUBLIC () PRIVATE ()			5. OTHER NAME(S)
14. DISTRICT POTENTIAL? YES (X) NO ()		24. OWNER'S NAME AND ADDRESS IF KNOWN Opal Rickel			
15. NAME OF ESTABLISHED DISTRICT		25. OPEN TO PUBLIC? YES () NO ()		RANGE	
42. FURTHER DESCRIPTION OF IMPORTANT FEATURES see additional sheet		26. LOCAL CONTACT PERSON OR ORGANIZATION Landmarks Commission			SECTION
43. HISTORY AND SIGNIFICANCE see additional sheet		27. OTHER SURVEYS IN WHICH INCLUDED			
44. DESCRIPTION OF ENVIRONMENT AND OUTBUILDINGS		28. NO. OF STORIES 2		5. OTHER NAME(S)	
45. SOURCES OF INFORMATION City Dir. 1905		29. BASEMENT? YES () NO () full			6. TOWNSHIP
46. PREPARED BY David Denman		30. FOUNDATION MATERIAL brick			
47. ORGANIZATION Landmarks Commission		31. WALL CONSTRUCTION brick wd		SECTION	
48. DATE 3/87		32. ROOF TYPE AND MATERIAL flat PR 99			4. PRESENT LOCAL NAME(S) OR DESIGNATION(S)
49. REVISION DATE(S)		33. NO. OF BAYS FRONT SIDE			
		34. WALL TREATMENT 30		6. TOWNSHIP	
		35. PLAN SHAPE rectangle			RANGE
		36. CHANGES (EXPLAIN IN NO. 42) ADDITION () ALTERED () MOVED ()			
		37. CONDITION INTERIOR EXTERIOR		4. PRESENT LOCAL NAME(S) OR DESIGNATION(S)	
		38. PRESERVATION UNDERWAY? YES () NO ()			5. OTHER NAME(S)
		39. ENDANGERED? YES () NO () BY WHAT?			
		40. VISIBLE FROM PUBLIC ROAD? YES () NO ()		RANGE	
		41. DISTANCE FROM AND FRONTAGE ON ROAD			SECTION
		<div style="border: 2px solid black; width: 100px; height: 100px; margin: 0 auto; position: relative;"> <div style="position: absolute; top: 0; right: 0; bottom: 0; left: 0; border: 1px solid black; transform: rotate(45deg);"></div> <div style="position: absolute; top: 0; right: 0; bottom: 0; left: 0; border: 1px solid black; transform: rotate(-45deg);"></div> <p style="margin: 0;">PHOTO MUST BE PROVIDED</p> </div>			
				5. OTHER NAME(S)	
					6. TOWNSHIP
				SECTION	
					4. PRESENT LOCAL NAME(S) OR DESIGNATION(S)
				6. TOWNSHIP	
					RANGE
				4. PRESENT LOCAL NAME(S) OR DESIGNATION(S)	
					5. OTHER NAME(S)
				RANGE	
					SECTION
				5. OTHER NAME(S)	
					6. TOWNSHIP
				SECTION	
					4. PRESENT LOCAL NAME(S) OR DESIGNATION(S)
				6. TOWNSHIP	
					RANGE
				4. PRESENT LOCAL NAME(S) OR DESIGNATION(S)	
					5. OTHER NAME(S)
				RANGE	
					SECTION
				5. OTHER NAME(S)	
					6. TOWNSHIP
				SECTION	
					4. PRESENT LOCAL NAME(S) OR DESIGNATION(S)
				6. TOWNSHIP	
					RANGE
				4. PRESENT LOCAL NAME(S) OR DESIGNATION(S)	
					5. OTHER NAME(S)
				RANGE	
					SECTION
				5. OTHER NAME(S)	
					6. TOWNSHIP
				SECTION	
					4. PRESENT LOCAL NAME(S) OR DESIGNATION(S)
				6. TOWNSHIP	
					RANGE
				4. PRESENT LOCAL NAME(S) OR DESIGNATION(S)	
					5. OTHER NAME(S)
				RANGE	
					SECTION
				5. OTHER NAME(S)	
					6. TOWNSHIP
				SECTION	
					4. PRESENT LOCAL NAME(S) OR DESIGNATION(S)
				6. TOWNSHIP	
					RANGE
				4. PRESENT LOCAL NAME(S) OR DESIGNATION(S)	
					5. OTHER NAME(S)
				RANGE	
					SECTION
				5. OTHER NAME(S)	
					6. TOWNSHIP
				SECTION	
					4. PRESENT LOCAL NAME(S) OR DESIGNATION(S)
				6. TOWNSHIP	
					RANGE
				4. PRESENT LOCAL NAME(S) OR DESIGNATION(S)	
					5. OTHER NAME(S)
				RANGE	
					SECTION
				5. OTHER NAME(S)	
					6. TOWNSHIP
				SECTION	
					4. PRESENT LOCAL NAME(S) OR DESIGNATION(S)
				6. TOWNSHIP	
					RANGE
				4. PRESENT LOCAL NAME(S) OR DESIGNATION(S)	
					5. OTHER NAME(S)
				RANGE	
					SECTION
				5. OTHER NAME(S)	
					6. TOWNSHIP
				SECTION	
					4. PRESENT LOCAL NAME(S) OR DESIGNATION(S)
				6. TOWNSHIP	
					RANGE
				4. PRESENT LOCAL NAME(S) OR DESIGNATION(S)	
					5. OTHER NAME(S)
				RANGE	
					SECTION
				5. OTHER NAME(S)	
					6. TOWNSHIP
				SECTION	
					4. PRESENT LOCAL NAME(S) OR DESIGNATION(S)
				6. TOWNSHIP	
					RANGE
				4. PRESENT LOCAL NAME(S) OR DESIGNATION(S)	
					5. OTHER NAME(S)
				RANGE	
					SECTION
				5. OTHER NAME(S)	
					6. TOWNSHIP
				SECTION	
					4. PRESENT LOCAL NAME(S) OR DESIGNATION(S)
				6. TOWNSHIP	
					RANGE
				4. PRESENT LOCAL NAME(S) OR DESIGNATION(S)	
					5. OTHER NAME(S)
				RANGE	
					SECTION
				5. OTHER NAME(S)	
					6. TOWNSHIP
				SECTION	
					4. PRESENT LOCAL NAME(S) OR DESIGNATION(S)
				6. TOWNSHIP	
					RANGE
				4. PRESENT LOCAL NAME(S) OR DESIGNATION(S)	
					5. OTHER NAME(S)
				RANGE	
					SECTION
				5. OTHER NAME(S)	
					6. TOWNSHIP
				SECTION	
					4. PRESENT LOCAL NAME(S) OR DESIGNATION(S)
				6. TOWNSHIP	

1217 Church street

BNA5002-119

Two story brick dwelling with rectangle shape and flat roof. Facade parapet wall appears to be altered. Beneath the parapet is a stamped metal entablature with corner blocks, swags, and dentiled and moulded cornice. Rusticated brick flat arch lintles. Full porch is later in datee and the entire porch structure is modern constructed of concrete block.





BN A5002-120

MISSOURI OFFICE OF HISTORIC PRESERVATION

ARCHITECTURAL/HISTORIC INVENTORY SURVEY FORM

1. NO. 131		4. PRESENT LOCAL NAME(S) OR DESIGNATION(S)		1. NO.
2. COUNTY Buchanan		5. OTHER NAME(S)		
3. LOCATION OF NEGATIVES Z & P Dept. City Hall				4. PRESENT LOCAL NAME(S) OR DESIGNATION(S)
6. SPECIFIC LEGAL LOCATION TOWNSHIP _____ RANGE _____ SECTION _____ IF CITY OR TOWN, STREET ADDRESS 1219-1221 Church street		16. THEMATIC CATEGORY architecture		
7. CITY OR TOWN IF RURAL, VICINITY St. Joseph		17. DATE(S) OR PERIOD ca. 1890		29. BASEMENT? YES () full NO ()
8. DESCRIPTION OF LOCATION lots 14 and 15 block 29 Improvement addn		18. STYLE OR DESIGN Queen Anne 15 51		
9. COORDINATES UTM LAT _____ LONG _____		19. ARCHITECT OR ENGINEER		31. WALL CONSTRUCTION brick LB
10. SITE () STRUCTURE () BUILDING (X) OBJECT ()		20. CONTRACTOR OR BUILDER 20 30		
11. ON NATIONAL REGISTER? YES () NO (X)		21. ORIGINAL USE, IF APPARENT duplex DIB		33. NO. OF BAYS FRONT SIDE
12. IS IT ELIGIBLE? YES (X) NO ()		22. PRESENT USE vacant OB OB		
13. PART OF ESTAB. HIST. DISTRICT? YES () NO (X)		23. OWNERSHIP PUBLIC () PRIVATE ()		35. PLAN SHAPE rectangle
14. DISTRICT POTENTIAL? YES (X) NO ()		24. OWNER'S NAME AND ADDRESS IF KNOWN Kenneth Parker 4711 King Hill 64504		
15. NAME OF ESTABLISHED DISTRICT		25. OPEN TO PUBLIC? YES () NO ()		37. CONDITION INTERIOR _____ EXTERIOR _____
42. FURTHER DESCRIPTION OF IMPORTANT FEATURES see additional sheet		26. LOCAL CONTACT PERSON OR ORGANIZATION Landmarks Commission		
43. HISTORY AND SIGNIFICANCE see additional sheet		27. OTHER SURVEYS IN WHICH INCLUDED		39. ENDANGERED? YES () NO () BY WHAT?
44. DESCRIPTION OF ENVIRONMENT AND OUTBUILDINGS				
45. SOURCES OF INFORMATION Sanborn Ihs. maps. City C. 1895-1905				41. DISTANCE FROM AND FRONTAGE ON ROAD
46. PREPARED BY David Denman				
47. ORGANIZATION Landmarks Commission				43. TOWNSHIP
48. DATE 3/87				
49. REVISION DATE(S)				45. SECTION

RETURN THIS FORM WHEN COMPLETED TO: OFFICE OF HISTORIC PRESERVATION
P.O. BOX 176
JEFFERSON CITY, MISSOURI 65102
PH. 314-751-4096

IF ADDITIONAL SPACE IS NEEDED, ATTACH SEPARATE SHEET(S) TO THIS FORM

131. 1219-1221 Church street. Single story brick duplex in the Queen Anne style built ca. 1890. Rectangle shape with truncated hip roof. Mirror image units with broad eaves and bracketed cornice which also has a brick dentiled frieze. Small gabled wall dormers above slightly projected pavillions each of which has a paired window opening under a segmental arched lintel with keystone. Simple and small wood porches at either building corner over each unit entry with chamfered wood post supports.





MISSOURI OFFICE OF HISTORIC PRESERVATION

ARCHITECTURAL/HISTORIC INVENTORY SURVEY FORM

BNA 5002-121

1. NO. 130		4. PRESENT LOCAL NAME(S) OR DESIGNATION(S)		1. NO.	
2. COUNTY Buchanan		5. OTHER NAME(S)			2. COUNTY
3. LOCATION OF NEGATIVES Z & P Dept. City Hall					
6. SPECIFIC LEGAL LOCATION TOWNSHIP _____ RANGE _____ SECTION _____ IF CITY OR TOWN, STREET ADDRESS 1223 Church street		16. THEMATIC CATEGORY architecture		4. PRESENT LOCAL NAME(S) OR DESIGNATION(S)	
7. CITY OR TOWN IF RURAL, VICINITY St. Joseph		17. DATE(S) OR PERIOD ca. 1895			
8. DESCRIPTION OF LOCATION lot 13 block 29 Improvement addn		18. STYLE OR DESIGN Queen Anne 15 19		5. OTHER NAME(S)	
		19. ARCHITECT OR ENGINEER			
9. COORDINATES UTM LAT _____ LONG _____		20. CONTRACTOR OR BUILDER 20 30		6. TOWNSHIP	
		21. ORIGINAL USE, IF APPARENT residence DA CB			
10. SITE () STRUCTURE () BUILDING (X) OBJECT ()		22. PRESENT USE same		RANGE	
		23. OWNERSHIP PUBLIC () PRIVATE ()			
11. ON NATIONAL REGISTER? YES () NO (X)		24. OWNER'S NAME AND ADDRESS IF KNOWN Mary Willoughby 3029 Seneca 64506		SECTION	
12. IS IT ELIGIBLE? YES (X) NO ()		25. OPEN TO PUBLIC? YES () NO ()			
13. PART OF ESTAB. HIST. DISTRICT? YES () NO (X)		26. LOCAL CONTACT PERSON OR ORGANIZATION Landmarks Commission			
14. DISTRICT POTENTIAL? YES (X) NO ()		27. OTHER SURVEYS IN WHICH INCLUDED			
15. NAME OF ESTABLISHED DISTRICT		28. NO. OF STORIES 2			
42. FURTHER DESCRIPTION OF IMPORTANT FEATURES see additional sheet		29. BASEMENT? YES () NO () full			
		30. FOUNDATION MATERIAL brick 30			
43. HISTORY AND SIGNIFICANCE see additional sheet		31. WALL CONSTRUCTION brick LB			
		32. ROOF TYPE AND MATERIAL hip			
44. DESCRIPTION OF ENVIRONMENT AND OUTBUILDINGS		33. NO. OF BAYS FRONT SIDE			
		34. WALL TREATMENT 30			
45. SOURCES OF INFORMATION City D. 1885-1890; Sanborn Ins.maps.		35. PLAN SHAPE rectangle			
		36. CHANGES (EXPLAIN IN NO. 42) ADDITION () ALTERED (X) MOVED ()			
46. PREPARED BY David Denman		37. CONDITION INTERIOR _____ EXTERIOR _____			
		38. PRESERVATION UNDERWAY? YES () NO ()			
47. ORGANIZATION Landmarks Commission		39. ENDANGERED? BY WHAT? YES () NO ()			
		40. VISIBLE FROM PUBLIC ROAD? YES () NO ()			
48. DATE 3/87		41. DISTANCE FROM AND FRONTAGE ON ROAD			
		49. REVISION DATE(S)			
RETURN THIS FORM WHEN COMPLETED TO: OFFICE OF HISTORIC PRESERVATION P.O. BOX 176 JEFFERSON CITY, MISSOURI 65102 PH. 314-751-4096					

IF ADDITIONAL SPACE IS NEEDED, ATTACH SEPARATE SHEET(S) TO THIS FORM

130. 1223 Church street. Two story brick dwelling in the Queen Anne style built ca. 1895 by Henry Puette, circulation manager of the St. Joseph Daily News. Rectangle shape with hip roof line and prominent facade chamfer shaped wing. Elaborate corbeled brick cornice. Second story window of the wing has a half round relieving arch above a flat brick arch. The remaining openings have flat brick arches. original porch at the reentrant angle entry. Pediment gable with broad modillions above a broad frieze and architrave. Latticed half round appearance to the porch opening. Square wood posts.





MISSOURI OFFICE OF HISTORIC PRESERVATION

ARCHITECTURAL/HISTORIC INVENTORY SURVEY FORM

1. NO. <u>93</u>		4. PRESENT LOCAL NAME(S) OR DESIGNATION(S)		1. NO.	
2. COUNTY <u>Buchanan</u>		5. OTHER NAME(S)			2. COUNTY
3. LOCATION OF NEGATIVES <u>Z & P Dept. City Hall</u>					
6. SPECIFIC LEGAL LOCATION TOWNSHIP _____ RANGE _____ SECTION _____ IF CITY OR TOWN, STREET ADDRESS <u>1123 Frederick Ave.</u>		16. THEMATIC CATEGORY <u>architecture</u>		4. PRESENT LOCAL NAME(S) OR DESIGNATION(S)	
		17. DATE(S) OR PERIOD <u>ca. 1855/ca. 1900</u>			
7. CITY OR TOWN IF RURAL, VICINITY <u>St. Joseph</u>		18. STYLE OR DESIGN <u>Greek Revival/Cottage 49</u>		5. OTHER NAME(S)	
8. DESCRIPTION OF LOCATION		19. ARCHITECT OR ENGINEER			
		20. CONTRACTOR OR BUILDER <u>20 30</u>			
9. COORDINATES UTM LAT _____ LONG _____		21. ORIGINAL USE, IF APPARENT <u>residence 014</u>		6. TOWNSHIP	
		22. PRESENT USE <u>vacant CB</u>			
10. SITE () STRUCTURE () BUILDING (X) OBJECT ()		23. OWNERSHIP PUBLIC () PRIVATE ()		RANGE	
		24. OWNER'S NAME AND ADDRESS IF KNOWN			
11. ON NATIONAL REGISTER? YES () NO (X)		25. OPEN TO PUBLIC? YES () NO ()		SECTION	
12. IS IT ELIGIBLE? YES (X) NO ()		26. LOCAL CONTACT PERSON OR ORGANIZATION <u>Landmarks Commission</u>			
13. PART OF ESTAB. HIST. DISTRICT? YES () NO (X)		27. OTHER SURVEYS IN WHICH INCLUDED			
14. DISTRICT POTENTIAL? YES (X) NO ()					
15. NAME OF ESTABLISHED DISTRICT					
42. FURTHER DESCRIPTION OF IMPORTANT FEATURES <u>see additional sheet</u>		<div style="border: 1px solid black; padding: 20px; width: 100%;"> <p>PHOTO MUST BE PROVIDED</p> </div>			
43. HISTORY AND SIGNIFICANCE <u>see additional sheet</u>					
44. DESCRIPTION OF ENVIRONMENT AND OUTBUILDINGS					
45. SOURCES OF INFORMATION <u>Sanborn Ins. maps</u>		46. PREPARED BY <u>David Denman</u>			
RETURN THIS FORM WHEN COMPLETED TO: OFFICE OF HISTORIC PRESERVATION P.O. BOX 176 JEFFERSON CITY, MISSOURI 65102 PH. 314-751-4096		47. ORGANIZATION <u>Landmarks Commission</u>			
		48. DATE <u>3/87</u> 49. REVISION DATE(S)			

IF ADDITIONAL SPACE IS NEEDED, ATTACH SEPARATE SHEET(S) TO THIS FORM

93. 1123 Frederick Avenue. One and one half story frame dwelling built ca. 1855 in the Greek Revival style and extensively remodeled ca. 1905. Originally rectangle shaped with endgable roof plan--rebuilt with hip roof wing and Jerkinhead on west endwall. Entry has its early sidelights and transom. Tall first story windows have nine over one light sash and half story has six over one. Walls have been stuccoed. Shed roof porch on the facade supported on corner wood pylons on brick piers.





MISSOURI OFFICE OF HISTORIC PRESERVATION
ARCHITECTURAL/HISTORIC INVENTORY SURVEY FORM

1. NO. 117		4. PRESENT LOCAL NAME(S) OR DESIGNATION(S)		1. NO. 2. COUNTY 3. LOCATION OF NEGATIVES
2. COUNTY Buchanan		5. OTHER NAME(S)		
3. LOCATION OF NEGATIVES Z & P Dept. City Hall				
6. SPECIFIC LEGAL LOCATION TOWNSHIP _____ RANGE _____ SECTION _____ IF CITY OR TOWN, STREET ADDRESS 1010-1012 Henry street		16. THEMATIC CATEGORY architecture		2. COUNTY
		17. DATE(S) OR PERIOD 1908		
7. CITY OR TOWN IF RURAL, VICINITY St. Joseph		18. STYLE OR DESIGN Foursquare plan <i>01</i>		3. LOCATION OF NEGATIVES
8. DESCRIPTION OF LOCATION part lots 19 and 20 Roger's 1st addn. block 2		19. ARCHITECT OR ENGINEER <i>Nesser, Nephi</i>		
		20. CONTRACTOR OR BUILDER <i>22 20 FN</i>		
9. COORDINATES UTM LAT _____ LONG _____		21. ORIGINAL USE, IF APPARENT residence <i>01A</i>		4. PRESENT LOCAL NAME(S) OR DESIGNATION(S)
		22. PRESENT USE apartments		
10. SITE () STRUCTURE () BUILDING (<input checked="" type="checkbox"/>) OBJECT ()		23. OWNERSHIP PUBLIC () PRIVATE ()		5. OTHER NAME(S)
		24. OWNER'S NAME AND ADDRESS IF KNOWN Ronald Bielby 15 Northridge Dr. 64506		
11. ON NATIONAL REGISTER? YES () NO (<input checked="" type="checkbox"/>)		25. OPEN TO PUBLIC? YES () NO ()		6. TOWNSHIP
12. IS IT ELIGIBLE? YES (<input checked="" type="checkbox"/>) NO ()		26. LOCAL CONTACT PERSON OR ORGANIZATION Landmarks Commission		
13. PART OF ESTAB. HIST. DISTRICT? YES () NO (<input checked="" type="checkbox"/>)		27. OTHER SURVEYS IN WHICH INCLUDED		RANGE
14. DISTRICT POTENTIAL? YES (<input checked="" type="checkbox"/>) NO ()				
15. NAME OF ESTABLISHED DISTRICT				SECTION
42. FURTHER DESCRIPTION OF IMPORTANT FEATURES see additional sheet		<div style="border: 1px solid black; padding: 20px; width: 100%;"> PHOTO MUST BE PROVIDED </div>		7. TOWNSHIP
43. HISTORY AND SIGNIFICANCE see additional sheet				
44. DESCRIPTION OF ENVIRONMENT AND OUTBUILDINGS				9. RANGE
45. SOURCES OF INFORMATION building permit Nephi Nesser 12/08; City D. 1909		46. PREPARED BY David Denman		10. SECTION
47. ORGANIZATION Landmarks Commission		48. DATE 3/87		
49. REVISION DATE(S)				
RETURN THIS FORM WHEN COMPLETED TO: OFFICE OF HISTORIC PRESERVATION P.O. BOX 176 JEFFERSON CITY, MISSOURI 65102 PH. 314-751-4096				

117. 1010-1012 Henry street. Two story frame Foursquare plan house built in 1908 by Neph. Nesser, a contractor-builder. Rectangle shape with hip roof and decorative shingled pediment gable wall dormer on the facade. Full porch supported on round wood columns with Tuscan capitals. Modern siding. Centered entry to either unit in the four bay first story.





BNAS002-124

MISSOURI OFFICE OF HISTORIC PRESERVATION

ARCHITECTURAL/HISTORIC INVENTORY SURVEY FORM

1. NO. 118		4. PRESENT LOCAL NAME(S) OR DESIGNATION(S)		1. NO.	
2. COUNTY Buchanan		5. OTHER NAME(S)			2. COUNTY
3. LOCATION OF NEGATIVES Z & P Dept. City Hall					
6. SPECIFIC LEGAL LOCATION TOWNSHIP _____ RANGE _____ SECTION _____ IF CITY OR TOWN, STREET ADDRESS 1014 Henry street		16. THEMATIC CATEGORY architecture		4. PRESENT LOCAL NAME(S) OR DESIGNATION(S)	
7. CITY OR TOWN IF RURAL, VICINITY St. Joseph		17. DATE(S) OR PERIOD 1894			
8. DESCRIPTION OF LOCATION lots 1 and 2 block 27 Improvement addn.		18. STYLE OR DESIGN Foursquare plan 01		5. OTHER NAME(S)	
		19. ARCHITECT OR ENGINEER			
		20. CONTRACTOR OR BUILDER OB		6. TOWNSHIP	
		21. ORIGINAL USE, IF APPARENT residence 01A			
9. COORDINATES UTM LAT _____ LONG _____		22. PRESENT USE same		RANGE	
10. SITE () STRUCTURE () BUILDING <input checked="" type="checkbox"/> OBJECT ()		23. OWNERSHIP PUBLIC () PRIVATE ()			
11. ON NATIONAL REGISTER? YES () NO (<input checked="" type="checkbox"/>)		24. OWNER'S NAME AND ADDRESS IF KNOWN Beulah Frazier		SECTION	
12. IS IT ELIGIBLE? YES (<input checked="" type="checkbox"/>) NO ()		25. OPEN TO PUBLIC? YES () NO ()			
13. PART OF ESTAB. HIST. DISTRICT? YES () NO (<input checked="" type="checkbox"/>)		26. LOCAL CONTACT PERSON OR ORGANIZATION Landmarks Commission			
14. DISTRICT POTENTIAL? YES (<input checked="" type="checkbox"/>) NO ()		27. OTHER SURVEYS IN WHICH INCLUDED			
15. NAME OF ESTABLISHED DISTRICT		28. NO. OF STORIES 2			
42. FURTHER DESCRIPTION OF IMPORTANT FEATURES see additional sheet		29. BASEMENT? YES () NO () full			
		30. FOUNDATION MATERIAL brick			
		31. WALL CONSTRUCTION frame			
		32. ROOF TYPE AND MATERIAL hip 63			
43. HISTORY AND SIGNIFICANCE see additional sheet		33. NO. OF BAYS FRONT SIDE			
		34. WALL TREATMENT modern siding			
		35. PLAN SHAPE rectangle			
		36. CHANGES ADDITION () ALTERED () MOVED () (EXPLAIN IN NO. 42)			
44. DESCRIPTION OF ENVIRONMENT AND OUTBUILDINGS		37. CONDITION INTERIOR _____ EXTERIOR _____			
		38. PRESERVATION UNDERWAY? YES () NO ()			
		39. ENDANGERED? YES () NO () BY WHAT ?			
		40. VISIBLE FROM PUBLIC ROAD? YES () NO ()			
45. SOURCES OF INFORMATION building permit Margaret Bannon 3/93; City D. 1899		41. DISTANCE FROM AND FRONTAGE ON ROAD			
		46. PREPARED BY David Denman			
RETURN THIS FORM WHEN COMPLETED TO: OFFICE OF HISTORIC PRESERVATION P.O. BOX 176 JEFFERSON CITY, MISSOURI 65102 PH. 314-751-4096		47. ORGANIZATION Landmarks Commission			
		48. DATE 3/87 49. REVISION DATE(S)			

IF ADDITIONAL SPACE IS NEEDED, ATTACH SEPARATE SHEET(S) TO THIS FORM

BN A5002-124

118. 1014 Henry street. Two story frame Foursquare plan house built in 1893 by Margaret Bannon. Rectangle shape with hip roof and overhanging eaves. Facade has been altered with modern 'picture window' and ca. 1920 gable porch resting on pions and brick piers.





BNA5002-125

MISSOURI OFFICE OF HISTORIC PRESERVATION

ARCHITECTURAL/HISTORIC INVENTORY SURVEY FORM

1. NO. 116		4. PRESENT LOCAL NAME(S) OR DESIGNATION(S)		1. NO.	
2. COUNTY Buchanan		5. OTHER NAME(S)			2. COUNTY
3. LOCATION OF NEGATIVES Z & P Dept. City Hall					
6. SPECIFIC LEGAL LOCATION TOWNSHIP _____ RANGE _____ SECTION _____ IF CITY OR TOWN, STREET ADDRESS 1015 Henry street		16. THEMATIC CATEGORY architecture		2. COUNTY	
7. CITY OR TOWN IF RURAL, VICINITY St. Joseph		17. DATE(S) OR PERIOD 1880/1905			
8. DESCRIPTION OF LOCATION lots 22 and 23,24 block 24 Improvement addn.		18. STYLE OR DESIGN Italianate 12 19			
		19. ARCHITECT OR ENGINEER		4. PRESENT LOCAL NAME(S) OR DESIGNATION(S)	
		20. CONTRACTOR OR BUILDER J.D. Fu			
		21. ORIGINAL USE, IF APPARENT residence OIA			
		22. PRESENT USE same		4. PRESENT LOCAL NAME(S) OR DESIGNATION(S)	
		23. OWNERSHIP PUBLIC () PRIVATE ()			
		24. OWNER'S NAME AND ADDRESS IF KNOWN M. Ford			
9. COORDINATES UTM LAT LONG		25. OPEN TO PUBLIC? YES () NO ()		5. OTHER NAME(S)	
10. SITE () STRUCTURE () BUILDING (X) OBJECT ()		26. LOCAL CONTACT PERSON OR ORGANIZATION Landmarks Commission			
11. ON NATIONAL REGISTER? YES () NO (X)		27. OTHER SURVEYS IN WHICH INCLUDED			
12. IS IT ELIGIBLE? YES (X) NO ()				6. TOWNSHIP	
13. PART OF ESTAB. HIST. DISTRICT? YES () NO (X)		40. VISIBLE FROM PUBLIC ROAD? YES () NO ()			
14. DISTRICT POTENTIAL? YES (X) NO ()		41. DISTANCE FROM AND FRONTAGE ON ROAD			
15. NAME OF ESTABLISHED DISTRICT				RANGE	
42. FURTHER DESCRIPTION OF IMPORTANT FEATURES see additional sheet		PHOTO MUST BE PROVIDED			
43. HISTORY AND SIGNIFICANCE see additional sheet					
44. DESCRIPTION OF ENVIRONMENT AND OUTBUILDINGS				SECTION	
45. SOURCES OF INFORMATION City D. 1879-1890; building permits; Sanborn Ins. map		46. PREPARED BY David Denman			
RETURN THIS FORM WHEN COMPLETED TO: OFFICE OF HISTORIC PRESERVATION P.O. BOX 176 JEFFERSON CITY, MISSOURI 65102 PH. 314-751-4096		47. ORGANIZATION Landmarks Commission			
IF ADDITIONAL SPACE IS NEEDED, ATTACH SEPARATE SHEET(S) TO THIS FORM		48. DATE 3/87		SECTION	
		49. REVISION DATE(S)			

116. 1015 Henry street. Built as an Italianate style house in 1880 by Michael Kilfoyle, but extensively remodeled ca. 1905. Two story brick dwelling with modern stucco exterior finish applied. Truncated hip roofline with broad eaves. Asymmetrical three bay facade at either story with full porch of later date [ca. 1905] supported on square framed columns. On the west elevation is a single story bay window.





BNA500 Z-126

MISSOURI OFFICE OF HISTORIC PRESERVATION

ARCHITECTURAL/HISTORIC INVENTORY SURVEY FORM

1. NO. 119		4. PRESENT LOCAL NAME(S) OR DESIGNATION(S)		1. NO.
2. COUNTY Buchanan		5. OTHER NAME(S)		
3. LOCATION OF NEGATIVES Z & P Dept. City Hall				
6. SPECIFIC LEGAL LOCATION TOWNSHIP _____ RANGE _____ SECTION _____ IF CITY OR TOWN, STREET ADDRESS 1016-1018 Henry street		16. THEMATIC CATEGORY architecture		2. COUNTY
7. CITY OR TOWN IF RURAL, VICINITY St. Joseph		17. DATE(S) OR PERIOD 1874/ 1889/1910		
8. DESCRIPTION OF LOCATION lots 3 and 4 block 27 Improvement addn		18. STYLE OR DESIGN 07		
9. COORDINATES UTM LAT _____ LONG _____		19. ARCHITECT OR ENGINEER		4. PRESENT LOCAL NAME(S) OR DESIGNATION(S)
10. SITE () STRUCTURE () BUILDING (X) OBJECT ()		20. CONTRACTOR OR BUILDER 20 OH		
11. ON NATIONAL REGISTER? YES () NO (X)		21. ORIGINAL USE, IF APPARENT residence DIA		
12. IS IT ELIGIBLE? YES (X) NO ()		22. PRESENT USE same		5. OTHER NAME(S)
13. PART OF ESTAB. HIST. DISTRICT? YES () NO (X)		23. OWNERSHIP PUBLIC () PRIVATE ()		
14. DISTRICT POTENTIAL? YES (X) NO ()		24. OWNER'S NAME AND ADDRESS IF KNOWN Greg Krull 501 N.5th Savannah, Mo.64485		
15. NAME OF ESTABLISHED DISTRICT		25. OPEN TO PUBLIC? YES () NO ()		6. TOWNSHIP
42. FURTHER DESCRIPTION OF IMPORTANT FEATURES see additional sheet		26. LOCAL CONTACT PERSON OR ORGANIZATION Landmarks Commission		
43. HISTORY AND SIGNIFICANCE see additional sheet		27. OTHER SURVEYS IN WHICH INCLUDED		
44. DESCRIPTION OF ENVIRONMENT AND OUTBUILDINGS		28. NO. OF STORIES 2		RANGE
45. SOURCES OF INFORMATION City D. 1873-1889; building permits 9/89;5/10		29. BASEMENT? YES () NO () partial		
46. PREPARED BY David Denman		30. FOUNDATION MATERIAL stone?		
47. ORGANIZATION Landmarks Commission		31. WALL CONSTRUCTION frame		SECTION
48. DATE 3/87		32. ROOF TYPE AND MATERIAL gable		
49. REVISION DATE(S)		33. NO. OF BAYS FRONT _____ SIDE _____		
RETURN THIS FORM WHEN COMPLETED TO: OFFICE OF HISTORIC PRESERVATION P.O. BOX 176 JEFFERSON CITY, MISSOURI 65102 PH. 314-751-4096		34. WALL TREATMENT lap siding		
IF ADDITIONAL SPACE IS NEEDED, ATTACH SEPARATE SHEET(S) TO THIS FORM		35. PLAN SHAPE irregular		
		36. CHANGES (EXPLAIN IN NO. 42) ADDITION () ALTERED () MOVED ()		
		37. CONDITION INTERIOR _____ EXTERIOR _____		
		38. PRESERVATION UNDERWAY? YES () NO ()		
		39. ENDANGERED? BY WHAT? YES () NO ()		
		40. VISIBLE FROM PUBLIC ROAD? YES () NO ()		
		41. DISTANCE FROM AND FRONTAGE ON ROAD		
		PHOTO MUST BE PROVIDED		

119. 1016-1018 Henry street. Two story dwelling which has gone through many changes beginning in 1874 when Theodore Griswold, an ax handle maker, built the first section [at extreme right]. This section has two storys with two over two light window sash and may have had an I-house plan with center entry and endgables. In 1889 Clara Griswold, Theodore's widow, added the bay window visible at the left of the picture with chamfer shape and bracketed eaves. In 1910 an addition was made to the facade by a Minnie Volker. This latter wing has been recently altered severely. In the 1920s the porch at the reentrant angle was added supported on tapering pylons and brick piers.





BN A5002-127

MISSOURI OFFICE OF HISTORIC PRESERVATION

ARCHITECTURAL/HISTORIC INVENTORY SURVEY FORM

1. NO. 120		4. PRESENT LOCAL NAME(S) OR DESIGNATION(S)		1. NO.	
2. COUNTY Buchanan		5. OTHER NAME(S)			2. COUNTY
3. LOCATION OF NEGATIVES Z & P Dept. City Hall					
6. SPECIFIC LEGAL LOCATION TOWNSHIP _____ RANGE _____ SECTION _____ IF CITY OR TOWN, STREET ADDRESS 1020 Henry street		16. THEMATIC CATEGORY architecture		4. PRESENT LOCAL NAME(S) OR DESIGNATION(S)	
7. CITY OR TOWN IF RURAL, VICINITY St. Joseph		17. DATE(S) OR PERIOD 1899			
8. DESCRIPTION OF LOCATION lots 5 and 6 block 27 Improvement addn		18. STYLE OR DESIGN Queen Anne 40 49			
		19. ARCHITECT OR ENGINEER			
		20. CONTRACTOR OR BUILDER 20 Fu			
		21. ORIGINAL USE, IF APPARENT residence DIA			
22. PRESENT USE same		23. OWNERSHIP PUBLIC () PRIVATE ()			5. OTHER NAME(S)
24. OWNER'S NAME AND ADDRESS IF KNOWN Charlotte McGuire 1102 49th Terr. 64506		25. OPEN TO PUBLIC? YES () NO ()			
26. LOCAL CONTACT PERSON OR ORGANIZATION Landmarks Commission		27. OTHER SURVEYS IN WHICH INCLUDED			
28. NO. OF STORIES 2		29. BASEMENT? YES () full NO ()			
30. FOUNDATION MATERIAL brick 30		31. WALL CONSTRUCTION frame 10W			
32. ROOF TYPE AND MATERIAL hip 63 DR		33. NO. OF BAYS FRONT SIDE			
34. WALL TREATMENT lap siding 64		35. PLAN SHAPE rectangle			
36. CHANGES (EXPLAIN IN NO. 42) ADDITION () ALTERED () MOVED ()		37. CONDITION INTERIOR EXTERIOR			
38. PRESERVATION UNDERWAY? YES () NO ()		39. ENDANGERED? YES () BY WHAT? NO ()			
40. VISIBLE FROM PUBLIC ROAD? YES () NO ()		41. DISTANCE FROM AND FRONTAGE ON ROAD			
42. FURTHER DESCRIPTION OF IMPORTANT FEATURES see additional sheet				6. TOWNSHIP	
43. HISTORY AND SIGNIFICANCE see additional sheet					
44. DESCRIPTION OF ENVIRONMENT AND OUTBUILDINGS				RANGE	
45. SOURCES OF INFORMATION Henry Volker 4/99; City D. 1904					
46. PREPARED BY David Denman				SECTION	
47. ORGANIZATION Landmarks Commission					
48. DATE 3/87					
49. REVISION DATE(S)					

RETURN THIS FORM WHEN COMPLETED TO: OFFICE OF HISTORIC PRESERVATION
P.O. BOX 176
JEFFERSON CITY, MISSOURI 65102
PH. 314-751-4096

IF ADDITIONAL SPACE IS NEEDED, ATTACH SEPARATE SHEET(S) TO THIS FORM

128. 1020 Henry street. Two story frame Queen Anne dwelling built in 1899 by Henry Volker, barkeeper. Rectangle shape with hip roof and gambrel shaped wall dormer on the facade. Two bay facade with the second bay treated as a chamfer shaped wing with jig cut soffit brackets. Shed roof full facade porch of later date with round wood columns and Tuscan capitals.





BNAS002-124

MISSOURI OFFICE OF HISTORIC PRESERVATION

ARCHITECTURAL/HISTORIC INVENTORY SURVEY FORM

1. NO. 115		4. PRESENT LOCAL NAME(S) OR DESIGNATION(S)		1. NO.
2. COUNTY Buchanan		5. OTHER NAME(S)		
3. LOCATION OF NEGATIVES Z & P Dept. City Hall				2. COUNTY
6. SPECIFIC LEGAL LOCATION TOWNSHIP _____ RANGE _____ SECTION _____ IF CITY OR TOWN, STREET ADDRESS		16. THEMATIC CATEGORY architecture		
1021 Henry Street		17. DATE(S) OR PERIOD 1941		28. NO. OF STORIES 1 1/2
7. CITY OR TOWN IF RURAL, VICINITY St. Joseph		18. STYLE OR DESIGN Cottage Revival 49		
8. DESCRIPTION OF LOCATION lots 20-21 block 24 Improvement addn.		19. ARCHITECT OR ENGINEER		29. BASEMENT? YES () full NO ()
		20. CONTRACTOR OR BUILDER		30. FOUNDATION MATERIAL concrete 65
		21. ORIGINAL USE, IF APPARENT residence DIA		31. WALL CONSTRUCTION brick veneer 4D
		22. PRESENT USE same		32. ROOF TYPE AND MATERIAL gable 63 DR
		23. OWNERSHIP PUBLIC () PRIVATE ()		33. NO. OF BAYS FRONT SIDE
		24. OWNER'S NAME AND ADDRESS IF KNOWN Lyle Whittington		34. WALL TREATMENT 3D
9. COORDINATES UTM LAT _____ LONG _____		25. OPEN TO PUBLIC? YES () NO ()		35. PLAN SHAPE irregular
10. SITE () STRUCTURE () BUILDING (X) OBJECT ()		26. LOCAL CONTACT PERSON OR ORGANIZATION Landmarks Commission		36. CHANGES (EXPLAIN IN NO. 42) ADDITION () ALTERED () MOVED ()
11. ON NATIONAL REGISTER? YES () NO (X)		27. OTHER SURVEYS IN WHICH INCLUDED		37. CONDITION INTERIOR _____ EXTERIOR _____
12. IS IT ELIGIBLE? YES (X) NO ()				38. PRESERVATION UNDERWAY? YES () NO ()
13. PART OF ESTAB. HIST. DISTRICT? YES () NO (X)				39. ENDANGERED? BY WHAT? YES () NO ()
14. DISTRICT POTENTIAL? YES (X) NO ()				40. VISIBLE FROM PUBLIC ROAD? YES () NO ()
15. NAME OF ESTABLISHED DISTRICT				41. DISTANCE FROM AND FRONTAGE ON ROAD
42. FURTHER DESCRIPTION OF IMPORTANT FEATURES see additional sheet				5. OTHER NAME(S)
43. HISTORY AND SIGNIFICANCE see additional sheet				
44. DESCRIPTION OF ENVIRONMENT AND OUTBUILDINGS				6. TOWNSHIP
45. SOURCES OF INFORMATION building permit C.F. Whittington 10/41				
46. PREPARED BY David Denman				SECTION
47. ORGANIZATION Landmarks Commission				
48. DATE 3/87				RANGE
49. REVISION DATE(S)				
RETURN THIS FORM WHEN COMPLETED TO: OFFICE OF HISTORIC PRESERVATION P.O. BOX 176 JEFFERSON CITY, MISSOURI 65102 PH. 314-751-4096				

IF ADDITIONAL SPACE IS NEEDED, ATTACH SEPARATE SHEET(S) TO THIS FORM

BNA5002-124

115. 1021 Henry street. Cottage Revival dwelling built in 1941 by Mr. C.F. Whittington. Brick veneered dwelling of one and one half storys with gable to the street and long shed roof dormers. Entry is in a typical gable within the gable projection. Garage attached to the house on the east elevation





BNA-002-129

MISSOURI OFFICE OF HISTORIC PRESERVATION

ARCHITECTURAL/HISTORIC INVENTORY SURVEY FORM

1. NO. 114		4. PRESENT LOCAL NAME(S) OR DESIGNATION(S)		1. NO.	
2. COUNTY Buchanan		5. OTHER NAME(S)			2. COUNTY
3. LOCATION OF NEGATIVES Z & P Dept. City Hall					
6. SPECIFIC LEGAL LOCATION TOWNSHIP _____ RANGE _____ SECTION _____ IF CITY OR TOWN, STREET ADDRESS 1023=1025 Henry street		16. THEMATIC CATEGORY architecture		2. COUNTY	
7. CITY OR TOWN IF RURAL, VICINITY St. Joseph		17. DATE(S) OR PERIOD 1904			
8. DESCRIPTION OF LOCATION lots 18 and 19 block 24 Improvement addn.		18. STYLE OR DESIGN Neo-Classical 50 51			
9. COORDINATES UTM LAT _____ LONG _____		19. ARCHITECT OR ENGINEER		4. PRESENT LOCAL NAME(S) OR DESIGNATION(S)	
10. SITE () STRUCTURE () BUILDING <input checked="" type="checkbox"/> OBJECT ()		20. CONTRACTOR OR BUILDER 30 20			
11. ON NATIONAL REGISTER? YES () NO (<input checked="" type="checkbox"/>)		21. ORIGINAL USE, IF APPARENT duplex DIB FW			
12. IS IT ELIGIBLE? YES (<input checked="" type="checkbox"/>) NO ()		22. PRESENT USE same		4. PRESENT LOCAL NAME(S) OR DESIGNATION(S)	
13. PART OF ESTAB. HIST. DISTRICT? YES () NO (<input checked="" type="checkbox"/>)		23. OWNERSHIP PUBLIC () PRIVATE ()			
14. DISTRICT POTENTIAL? YES (<input checked="" type="checkbox"/>) NO ()		24. OWNER'S NAME AND ADDRESS IF KNOWN Delbert Conard Box 1285 64502			
15. NAME OF ESTABLISHED DISTRICT		25. OPEN TO PUBLIC? YES () NO ()		5. OTHER NAME(S)	
42. FURTHER DESCRIPTION OF IMPORTANT FEATURES see additional sheet		26. LOCAL CONTACT PERSON OR ORGANIZATION Landmarks Commission			
		27. OTHER SURVEYS IN WHICH INCLUDED			
43. HISTORY AND SIGNIFICANCE see additional sheet		28. NO. OF STORIES 2		6. TOWNSHIP	
		29. BASEMENT? YES () NO () full			
		30. FOUNDATION MATERIAL brick			
44. DESCRIPTION OF ENVIRONMENT AND OUTBUILDINGS		31. WALL CONSTRUCTION brick		RANGE	
		32. ROOF TYPE AND MATERIAL hip 63 DR			
		33. NO. OF BAYS FRONT SIDE			
45. SOURCES OF INFORMATION building permit L. Schiesl 6/04; City D. 1904-1916		34. WALL TREATMENT 30		SECTION	
RETURN THIS FORM WHEN COMPLETED TO: OFFICE OF HISTORIC PRESERVATION P.O. BOX 176 JEFFERSON CITY, MISSOURI 65102 PH. 314-751-4096		35. PLAN SHAPE rectangle			
		36. CHANGES (EXPLAIN IN NO. 42) ADDITION () ALTERED () MOVED ()			
		37. CONDITION INTERIOR _____ EXTERIOR _____			
		38. PRESERVATION UNDERWAY? YES () NO ()			
		39. ENDANGERED? BY WHAT? YES () NO ()			
		40. VISIBLE FROM PUBLIC ROAD? YES () NO ()			
		41. DISTANCE FROM AND FRONTAGE ON ROAD			
		PHOTO MUST BE PROVIDED			
		46. PREPARED BY David Denman			
		47. ORGANIZATION Landmarks Commission			
		48. DATE 3/87			
		49. REVISION DATE(S)			

IF ADDITIONAL SPACE IS NEEDED, ATTACH SEPARATE SHEET(S) TO THIS FORM

114. 1023-1025 Henry street. Two story brick duplex built in 1904 by John A. Schiesl, foreman at the Wyeth Hardware and Manufacturing Co. Built in the Neo-Classical style. Rectangle shape with flared hip roofline with a tall centered wall dormer with matching roofline. Broad flaring eaves. Centered in the wall dormer is a segmental shaped window with multiple window lights above a swag decorated wall cartouche. Narrow banded corner quoins of light colored brick. Full shed roofed porch supported on round wood columns with Tuscan capitals.





BNA5002-130

MISSOURI OFFICE OF HISTORIC PRESERVATION

ARCHITECTURAL/HISTORIC INVENTORY SURVEY FORM

1. NO. 121		4. PRESENT LOCAL NAME(S) OR DESIGNATION(S)		1. NO.	
2. COUNTY Buchanan		5. OTHER NAME(S)			2. COUNTY
3. LOCATION OF NEGATIVES Z & P Dept. City Hall					
6. SPECIFIC LEGAL LOCATION TOWNSHIP _____ RANGE _____ SECTION _____ IF CITY OR TOWN, STREET ADDRESS 1024 Henry street		16. THEMATIC CATEGORY architecture		4. PRESENT LOCAL NAME(S) OR DESIGNATION(S)	
7. CITY OR TOWN IF RURAL, VICINITY St. Joseph		17. DATE(S) OR PERIOD 1898			
8. DESCRIPTION OF LOCATION lot 7 block 27 Improvement add		18. STYLE OR DESIGN ¹⁸ altered beyond recognition		5. OTHER NAME(S)	
		19. ARCHITECT OR ENGINEER			
		20. CONTRACTOR OR BUILDER		6. TOWNSHIP	
		21. ORIGINAL USE, IF APPARENT 814			
		22. PRESENT USE			
		23. OWNERSHIP PUBLIC () PRIVATE ()			
9. COORDINATES UTM LAT _____ LONG _____		24. OWNER'S NAME AND ADDRESS IF KNOWN Rickie Findley Box 1087 64502		RANGE	
10. SITE () STRUCTURE () BUILDING (X) OBJECT ()		25. OPEN TO PUBLIC? YES () NO ()			
11. ON NATIONAL REGISTER? YES () NO (X)		26. LOCAL CONTACT PERSON OR ORGANIZATION Landmarks Commission		SECTION	
12. IS IT ELIGIBLE? YES () NO (X)		27. OTHER SURVEYS IN WHICH INCLUDED			
13. PART OF ESTAB. HIST. DISTRICT? YES () NO (X)		28. NO. OF STORIES 1			
14. DISTRICT POTENTIAL? YES (X) NO ()		29. BASEMENT? YES () NO ()			
15. NAME OF ESTABLISHED DISTRICT		30. FOUNDATION MATERIAL			
42. FURTHER DESCRIPTION OF IMPORTANT FEATURES see additional sheet		31. WALL CONSTRUCTION Wu			
		32. ROOF TYPE AND MATERIAL CB			
		33. NO. OF BAYS FRONT SIDE			
		34. WALL TREATMENT 64			
43. HISTORY AND SIGNIFICANCE see additional sheet		35. PLAN SHAPE			
		36. CHANGES (EXPLAIN IN NO. 42) ADDITION () ALTERED () MOVED ()			
		37. CONDITION INTERIOR EXTERIOR			
		38. PRESERVATION UNDERWAY? YES () NO ()			
44. DESCRIPTION OF ENVIRONMENT AND OUTBUILDINGS		39. ENDANGERED? BY WHAT? YES () NO ()			
		40. VISIBLE FROM PUBLIC ROAD? YES () NO ()			
		41. DISTANCE FROM AND FRONTAGE ON ROAD			
		<div style="border: 2px solid black; padding: 10px; text-align: center;"> PHOTO MUST BE PROVIDED </div>			
45. SOURCES OF INFORMATION building permit 12/98		46. PREPARED BY David Denman			
RETURN THIS FORM WHEN COMPLETED TO: OFFICE OF HISTORIC PRESERVATION P.O. BOX 176 JEFFERSON CITY, MISSOURI 65102 PH. 314-751-4096		47. ORGANIZATION Landmarks Commission			
		48. DATE 3/87 49. REVISION DATE(S)			

IF ADDITIONAL SPACE IS NEEDED, ATTACH SEPARATE SHEET(S) TO THIS FORM

121. 1024 Henry street. Single story frame dwelling built in 1878 by A. Samuel, a personal secretary. Rectangle shape with street facing gable roof. Symmetrical three bay facade with centered entry. Later alterations have stripped the house of any ornament it might have had.





BNA-002-131

MISSOURI OFFICE OF HISTORIC PRESERVATION

ARCHITECTURAL/HISTORIC INVENTORY SURVEY FORM

1. NO. 113		4. PRESENT LOCAL NAME(S) OR DESIGNATION(S)		1. NO.	
2. COUNTY Buchanan		5. OTHER NAME(S)			2. COUNTY
3. LOCATION OF NEGATIVES Z & P Dept. City Hall					
6. SPECIFIC LEGAL LOCATION TOWNSHIP _____ RANGE _____ SECTION _____ IF CITY OR TOWN, STREET ADDRESS 1027 Henry street		16. THEMATIC CATEGORY architecture		4. PRESENT LOCAL NAME(S) OR DESIGNATION(S)	
7. CITY OR TOWN IF RURAL, VICINITY St. Joseph		17. DATE(S) OR PERIOD ca. 1885			
8. DESCRIPTION OF LOCATION lots 16 and 17 block 24 Improvement addn.		18. STYLE OR DESIGN Italianate 42 19			
9. COORDINATES UTM LAT _____ LONG _____		19. ARCHITECT OR ENGINEER		5. OTHER NAME(S)	
10. SITE () STRUCTURE () BUILDING (X) OBJECT ()		20. CONTRACTOR OR BUILDER 30 BA			
11. ON NATIONAL REGISTER? YES () NO (X)		21. ORIGINAL USE, IF APPARENT residence 01A			
12. IS IT ELIGIBLE? YES (X) NO ()		22. PRESENT USE same		6. TOWNSHIP	
13. PART OF ESTAB. HIST. DISTRICT? YES () NO (X)		23. OWNERSHIP PUBLIC () PRIVATE ()			
14. DISTRICT POTENTIAL? YES (X) NO ()		24. OWNER'S NAME AND ADDRESS IF KNOWN Vincent Weiss			
15. NAME OF ESTABLISHED DISTRICT		25. OPEN TO PUBLIC? YES () NO ()		7. RANGE	
42. FURTHER DESCRIPTION OF IMPORTANT FEATURES see additional sheet		26. LOCAL CONTACT PERSON OR ORGANIZATION Landmarks Commission			
43. HISTORY AND SIGNIFICANCE see additional sheet		27. OTHER SURVEYS IN WHICH INCLUDED			
44. DESCRIPTION OF ENVIRONMENT AND OUTBUILDINGS		28. NO. OF STORIES 2		SECTION	
45. SOURCES OF INFORMATION building permts checked; Sanborn Ins. maps		29. BASEMENT? YES () NO () full			
46. PREPARED BY David Denman		30. FOUNDATION MATERIAL brick			
47. ORGANIZATION Landmarks Commission		31. WALL CONSTRUCTION brick		8. SECTION	
48. DATE 3/87		32. ROOF TYPE AND MATERIAL truncated hip			
49. REVISION DATE(S)		33. NO. OF BAYS FRONT SIDE			
50. RETURN THIS FORM WHEN COMPLETED TO: OFFICE OF HISTORIC PRESERVATION P.O. BOX 176 JEFFERSON CITY, MISSOURI 65102 PH. 314-751-4096		34. WALL TREATMENT 30			
		35. PLAN SHAPE rectangle with wi			
		36. CHANGES (EXPLAIN IN NO. 42) ADDITION () ALTERED () MOVED ()			
		37. CONDITION INTERIOR _____ EXTERIOR _____			
		38. PRESERVATION UNDERWAY? YES () NO ()			
		39. ENDANGERED? BY WHAT? YES () NO ()			
		40. VISIBLE FROM PUBLIC ROAD? YES () NO ()			
		41. DISTANCE FROM AND FRONTAGE ON ROAD			
		PHOTO MUST BE PROVIDED			

113. 1027 Henry street. Two story brick dwelling built in the Italianate style ca. 1885. Rectangle shaped with one story service wing at the rear. Truncated hip roof with broad eaves with cornice bracketing. Slightly projected segmental shaped window lintels with labels. Three asymmetrical bays at the facade with a two light transom above the single leaf entry. Original porch missing.





BNAS002-132

MISSOURI OFFICE OF HISTORIC PRESERVATION

ARCHITECTURAL/HISTORIC INVENTORY SURVEY FORM

1. NO. 112		4. PRESENT LOCAL NAME(S) OR DESIGNATION(S) <i>entered</i>		1. NO.	
2. COUNTY Buchanan		5. OTHER NAME(S)			2. COUNTY
3. LOCATION OF NEGATIVES Z & P Dept. City Hall					
6. SPECIFIC LEGAL LOCATION TOWNSHIP _____ RANGE _____ SECTION _____ IF CITY OR TOWN, STREET ADDRESS 1111 Henry street		16. THEMATIC CATEGORY architecture		4. PRESENT LOCAL NAME(S) OR DESIGNATION(S)	
7. CITY OR TOWN IF RURAL, VICINITY St. Joseph		17. DATE(S) OR PERIOD 1910			
8. DESCRIPTION OF LOCATION lots 22-23 block 23 Improvement addn		18. STYLE OR DESIGN bungalow			
9. COORDINATES UTM LAT _____ LONG _____		19. ARCHITECT OR ENGINEER		5. OTHER NAME(S)	
		20. CONTRACTOR OR BUILDER			
		21. ORIGINAL USE, IF APPARENT residence			
		22. PRESENT USE apartments			
10. SITE () STRUCTURE () BUILDING (X) OBJECT ()		23. OWNERSHIP PUBLIC () PRIVATE ()		6. TOWNSHIP	
		24. OWNER'S NAME AND ADDRESS IF KNOWN Ronald Vestal 1105 Henry 64501			
		25. OPEN TO PUBLIC? YES () NO ()			
		26. LOCAL CONTACT PERSON OR ORGANIZATION Landmarks Commission			
11. ON NATIONAL REGISTER? YES () NO (X)		27. OTHER SURVEYS IN WHICH INCLUDED		RANGE	
12. IS IT ELIGIBLE? YES (X) NO ()		28. NO. OF STORIES 1 1/2 29. BASEMENT? YES () NO () full 30. FOUNDATION MATERIAL brick? 31. WALL CONSTRUCTION frame 32. ROOF TYPE AND MATERIAL gable 33. NO. OF BAYS FRONT SIDE 34. WALL TREATMENT lap siding 35. PLAN SHAPE irregular 36. CHANGES (EXPLAIN IN NO. 42) ADDITION () ALTERED () MOVED () 37. CONDITION INTERIOR _____ EXTERIOR _____ 38. PRESERVATION UNDERWAY? YES () NO () 39. ENDANGERED? YES () NO () BY WHAT? 40. VISIBLE FROM PUBLIC ROAD? YES () NO () 41. DISTANCE FROM AND FRONTAGE ON ROAD			
13. PART OF ESTAB. HIST. DISTRICT? YES () NO (X)					
14. DISTRICT POTENTIAL? YES (X) NO ()					
15. NAME OF ESTABLISHED DISTRICT		42. FURTHER DESCRIPTION OF IMPORTANT FEATURES see additional sheet		SECTION	
43. HISTORY AND SIGNIFICANCE see additional sheet					
44. DESCRIPTION OF ENVIRONMENT AND OUTBUILDINGS		46. PREPARED BY David Denman 47. ORGANIZATION Landmarks Commission 48. DATE 3/87 49. REVISION DATE(S)		SECTION	
45. SOURCES OF INFORMATION building permit Rose Herwig 4/10					

RETURN THIS FORM WHEN COMPLETED TO: OFFICE OF HISTORIC PRESERVATION
 P.O. BOX 176
 JEFFERSON CITY, MISSOURI 65102
 PH. 314-751-4096

IF ADDITIONAL SPACE IS NEEDED, ATTACH SEPARATE SHEET(S) TO THIS FORM

112. 1111 Henry street. One and one half story frame bungalow built in 1910 by Mrs. Rose Herwig. Gable facing the street with tripartite half story window above a full porch with shed roof and exposed rafter ends supported on tapering wood pylons resting on brick piers. On the west elevation is a chamfer shaped bay window above which is a gable roofed dormer.





BNA5002-133

MISSOURI OFFICE OF HISTORIC PRESERVATION

ARCHITECTURAL/HISTORIC INVENTORY SURVEY FORM

1. NO. 111		4. PRESENT LOCAL NAME(S) OR DESIGNATION(S)		1. NO.	
2. COUNTY Buchanan		5. OTHER NAME(S)			2. COUNTY
3. LOCATION OF NEGATIVES Z & P Dept. City Hall					
6. SPECIFIC LEGAL LOCATION TOWNSHIP _____ RANGE _____ SECTION _____ IF CITY OR TOWN, STREET ADDRESS 1117 Henry street		16. THEMATIC CATEGORY architecture		4. PRESENT LOCAL NAME(S) OR DESIGNATION(S)	
7. CITY OR TOWN IF RURAL, VICINITY St. Joseph		17. DATE(S) OR PERIOD 1887			
8. DESCRIPTION OF LOCATION lots 19-21 block 23 Improvement addn.		18. STYLE OR DESIGN Italianate 42			
		19. ARCHITECT OR ENGINEER			
		20. CONTRACTOR OR BUILDER 20			
		21. ORIGINAL USE, IF APPARENT residence OIA WMA			
9. COORDINATES UTM LAT _____ LONG _____		22. PRESENT USE apartments			5. OTHER NAME(S)
10. SITE () STRUCTURE () BUILDING (<input checked="" type="checkbox"/>) OBJECT ()		23. OWNERSHIP PUBLIC () PRIVATE ()			
11. ON NATIONAL REGISTER? YES () NO (<input checked="" type="checkbox"/>)		24. OWNER'S NAME AND ADDRESS IF KNOWN Ronald Vestal			
12. IS IT ELIGIBLE? YES (<input checked="" type="checkbox"/>) NO ()		25. OPEN TO PUBLIC? YES () NO ()			
13. PART OF ESTAB. HIST. DISTRICT? YES () NO (<input checked="" type="checkbox"/>)		26. LOCAL CONTACT PERSON OR ORGANIZATION Landmarks Commission			
14. DISTRICT POTENTIAL? YES (<input checked="" type="checkbox"/>) NO ()		27. OTHER SURVEYS IN WHICH INCLUDED			
15. NAME OF ESTABLISHED DISTRICT		28. NO. OF STORIES 2-1-			
42. FURTHER DESCRIPTION OF IMPORTANT FEATURES see additional sheet		29. BASEMENT? YES () NO () full			
43. HISTORY AND SIGNIFICANCE see additional sheet		30. FOUNDATION MATERIAL brick?			
44. DESCRIPTION OF ENVIRONMENT AND OUTBUILDINGS		31. WALL CONSTRUCTION brick			
45. SOURCES OF INFORMATION building permit James Hull 3/87; City D. 1889		32. ROOF TYPE AND MATERIAL truncated hip HP			
46. PREPARED BY David Denman		33. NO. OF BAYS FRONT SIDE HP			
47. ORGANIZATION Landmarks Commission		34. WALL TREATMENT 30			
48. DATE 3/87		35. PLAN SHAPE irregular			
49. REVISION DATE(S)		36. CHANGES (EXPLAIN IN NO. 42) ADDITION () ALTERED () MOVED ()			
IF ADDITIONAL SPACE IS NEEDED, ATTACH SEPARATE SHEET(S) TO THIS FORM		37. CONDITION INTERIOR _____ EXTERIOR _____			
RETURN THIS FORM WHEN COMPLETED TO: OFFICE OF HISTORIC PRESERVATION P.O. BOX 176 JEFFERSON CITY, MISSOURI 65102 PH. 314-751-4096		38. PRESERVATION UNDERWAY? YES () NO ()			
		39. ENDANGERED? BY WHAT? YES () NO ()			
		40. VISIBLE FROM PUBLIC ROAD? YES () NO ()			
		41. DISTANCE FROM AND FRONTAGE ON ROAD			
		<div style="border: 2px solid black; width: 100px; height: 100px; margin: 0 auto; position: relative;"> <div style="position: absolute; top: 0; right: 0; bottom: 0; left: 0; border: 1px solid black; transform: rotate(45deg);"></div> <div style="position: absolute; top: 0; right: 0; bottom: 0; left: 0; border: 1px solid black; transform: rotate(-45deg);"></div> <div style="position: absolute; top: 50%; left: 50%; transform: translate(-50%, -50%); text-align: center;"> <p>PHOTO MUST BE PROVIDED</p> </div> </div>			

SECTION

RANGE

TOWNSHIP

111. 1117 Henry street. Two story brick Italianate style dwelling with irregular plan shape built in 1887 by James Hull, county collector and owner of James Hull and Co. Insurance agents. Truncated hip roof with broad eaves and paired cornice bracketing. Asymmetrical three bay facade. Labeled projected segmental shaped window lintels. Neo-Classical porch with gable over the entry and wrapping around the facade filling most of the east elevation until meeting with a projected east wing. Porch supported on round wood columns with Tuscan capitals. Simple balustrade. Modern addition to the west elevation.





BNA5002-134

MISSOURI OFFICE OF HISTORIC PRESERVATION

ARCHITECTURAL/HISTORIC INVENTORY SURVEY FORM

1. NO. 122 Phase 1		4. PRESENT LOCAL NAME(S) OR DESIGNATION(S)		1. NO.
2. COUNTY Buchanan		5. OTHER NAME(S)		
3. LOCATION OF NEGATIVES Z & P Dept. City Hall		16. THEMATIC CATEGORY architecture		2. COUNTY
6. SPECIFIC LEGAL LOCATION TOWNSHIP _____ RANGE _____ SECTION _____ IF CITY OR TOWN, STREET ADDRESS 1118 Henry street		17. DATE(S) OR PERIOD 1914		
7. CITY OR TOWN IF RURAL, VICINITY St. Joseph		18. STYLE OR DESIGN altered beyond recognition		4. PRESENT LOCAL NAME(S) OR DESIGNATION(S)
8. DESCRIPTION OF LOCATION lots 8 and 9 block 28 Improvement addn		19. ARCHITECT OR ENGINEER		
9. COORDINATES UTM LAT _____ LONG _____		20. CONTRACTOR OR BUILDER		5. OTHER NAME(S)
10. SITE () STRUCTURE () BUILDING (X) OBJECT ()		21. ORIGINAL USE, IF APPARENT DIA		
11. ON NATIONAL REGISTER? YES () NO (X)		22. PRESENT USE		6. TOWNSHIP
12. IS IT ELIGIBLE? YES () NO (X)		23. OWNERSHIP PUBLIC () PRIVATE ()		
13. PART OF ESTAB. HIST. DISTRICT? YES () NO (X)		24. OWNER'S NAME AND ADDRESS IF KNOWN Edward Fensholt		RANGE
14. DISTRICT POTENTIAL? YES (X) NO ()		25. OPEN TO PUBLIC? YES () NO ()		
15. NAME OF ESTABLISHED DISTRICT		26. LOCAL CONTACT PERSON OR ORGANIZATION Landmarks Commission		SECTION
42. FURTHER DESCRIPTION OF IMPORTANT FEATURES see additional sheet		27. OTHER SURVEYS IN WHICH INCLUDED		
43. HISTORY AND SIGNIFICANCE see additional sheet		28. NO. OF STORIES 2		4. PRESENT LOCAL NAME(S) OR DESIGNATION(S)
44. DESCRIPTION OF ENVIRONMENT AND OUTBUILDINGS		29. BASEMENT? YES () NO ()		
45. SOURCES OF INFORMATION building permit J. Schmitz 7/14; City D. 1916		30. FOUNDATION MATERIAL 01		6. TOWNSHIP
RETURN THIS FORM WHEN COMPLETED TO: OFFICE OF HISTORIC PRESERVATION P.O. BOX 176 JEFFERSON CITY, MISSOURI 65102 PH. 314-751-4096		31. WALL CONSTRUCTION ww		
IF ADDITIONAL SPACE IS NEEDED, ATTACH SEPARATE SHEET(S) TO THIS FORM		32. ROOF TYPE AND MATERIAL GB 63		RANGE
		33. NO. OF BAYS FRONT SIDE		
		34. WALL TREATMENT 99		SECTION
		35. PLAN SHAPE		
		36. CHANGES (EXPLAIN IN NO. 42) ADDITION () ALTERED () MOVED ()		4. PRESENT LOCAL NAME(S) OR DESIGNATION(S)
		37. CONDITION INTERIOR EXTERIOR		
		38. PRESERVATION UNDERWAY? YES () NO ()		6. TOWNSHIP
		39. ENDANGERED? BY WHAT? YES () NO ()		
		40. VISIBLE FROM PUBLIC ROAD? YES () NO ()		RANGE
		41. DISTANCE FROM AND FRONTAGE ON ROAD		
		PHOTO MUST BE PROVIDED		SECTION
		46. PREPARED BY David Denman		
		47. ORGANIZATION Landmarks Commission		4. PRESENT LOCAL NAME(S) OR DESIGNATION(S)
		48. DATE 3/87		
		49. REVISION DATE(S)		6. TOWNSHIP

BNAS002-134

122. 1118 Henry street. Two story frame dwelling built in 1914 by J.V. Schmitz, grocery store owner. Modern alteration has obscured the original building. Non-contributing.





BNA-002-135

MISSOURI OFFICE OF HISTORIC PRESERVATION

ARCHITECTURAL/HISTORIC INVENTORY SURVEY FORM

1. NO. 110		4. PRESENT LOCAL NAME(S) OR DESIGNATION(S)		1. NO.
2. COUNTY Buchanan		5. OTHER NAME(S)		
3. LOCATION OF NEGATIVES Z & P Dept. City Hall				4. PRESENT LOCAL NAME(S) OR DESIGNATION(S)
6. SPECIFIC LEGAL LOCATION TOWNSHIP _____ RANGE _____ SECTION _____ IF CITY OR TOWN, STREET ADDRESS 1121 Henry street		16. THEMATIC CATEGORY architecture		
7. CITY OR TOWN IF RURAL, VICINITY St. Joseph		17. DATE(S) OR PERIOD 1888		6. TOWNSHIP
8. DESCRIPTION OF LOCATION lots 15-18 block 23 Improvement addn. <i>1909 carriage house</i> <i>14</i> <i>UD</i> <i>30</i> <i>6K</i> <i>KL</i>		18. STYLE OR DESIGN Queen Anne <i>45 21</i>		
		19. ARCHITECT OR ENGINEER		SECTION
		20. CONTRACTOR OR BUILDER <i>20 20</i>		
		21. ORIGINAL USE, IF APPARENT residence <i>018</i> <i>63</i>		
		22. PRESENT USE apartments		
		23. OWNERSHIP PUBLIC () PRIVATE ()		
9. COORDINATES LAT _____ LONG _____		24. OWNER'S NAME AND ADDRESS IF KNOWN Timothy Curry 1805 6th Ave. 64505		
10. SITE () BUILDING (S)		25. OPEN TO PUBLIC? YES () NO ()		
11. ON NATIONAL REGISTER? YES () NO (X)		26. LOCAL CONTACT PERSON OR ORGANIZATION Landmarks Commission		
12. IS IT ELIGIBLE? YES (X) NO ()		27. OTHER SURVEYS IN WHICH INCLUDED		
13. PART OF ESTAB. HIST. DISTRICT? YES () NO (X)		28. NO. OF STORIES 2 1/2		
14. DISTRICT POTENTIAL? YES (X) NO ()		29. BASEMENT? YES () NO () full		
15. NAME OF ESTABLISHED DISTRICT		30. FOUNDATION MATERIAL brick		
42. FURTHER DESCRIPTION OF IMPORTANT FEATURES see additional sheet		31. WALL CONSTRUCTION brick <i>LB</i>		
		32. ROOF TYPE AND MATERIAL hip and gable <i>CM</i>		
		33. NO. OF BAYS FRONT _____ SIDE _____		
		34. WALL TREATMENT 30		
		35. PLAN SHAPE rectangle		
		36. CHANGES (EXPLAIN IN NO. 42) ADDITION () ALTERED () MOVED ()		
		37. CONDITION INTERIOR _____ EXTERIOR _____		
		38. PRESERVATION UNDERWAY? YES () NO ()		
		39. ENDANGERED? BY WHAT? YES () NO ()		
		40. VISIBLE FROM PUBLIC ROAD? YES () NO ()		
		41. DISTANCE FROM AND FRONTAGE ON ROAD		
43. HISTORY AND SIGNIFICANCE see additional sheet		<div style="border: 1px solid black; padding: 10px; text-align: center;">PHOTO MUST BE PROVIDED</div>		
44. DESCRIPTION OF ENVIRONMENT AND OUTBUILDINGS				
45. SOURCES OF INFORMATION building permit G.W. Morton 3/88; John Willman 11/09 garage		46. PREPARED BY David Denman		
RETURN THIS FORM WHEN COMPLETED TO: OFFICE OF HISTORIC PRESERVATION P.O. BOX 176 JEFFERSON CITY, MISSOURI 65102 PH. 314-751-4096		47. ORGANIZATION Landmarks Commission		
IF ADDITIONAL SPACE IS NEEDED, ATTACH SEPARATE SHEET(S) TO THIS FORM		48. DATE 3/87		
		49. REVISION DATE(S)		

110. 1121 Henry street. Two and one half story brick dwelling built in the Queen Anne style by G.W. Morton in 1888. Irregular plan with prominent southeast corner round tower which once had a conical roof. The third story of the tower is covered with patterned slate. Built in gutters with moulded eaves and cornice with paired bracketing. Cementitious lintels at all openings. On the west elevation is a small wood porch with turned posts and heavily decorative frieze and balustrade. On the facade is part

of an original porch a section of which has been built in and original stained glass windows removed. Tall windows at both storys with transoms which once probably had stained glass lights. At the rear of the property is a story and a half brick gable roof carriage house built in 1909.







BNA5002-135



MISSOURI OFFICE OF HISTORIC PRESERVATION

ARCHITECTURAL/HISTORIC INVENTORY SURVEY FORM

BNA5002-136

1. NO. 123 Phase 1		4. PRESENT LOCAL NAME(S) OR DESIGNATION(S)		1. NO.
2. COUNTY Buchanan		5. OTHER NAME(S)		
3. LOCATION OF NEGATIVES Z & P Dept. City Hall				
6. SPECIFIC LEGAL LOCATION TOWNSHIP _____ RANGE _____ SECTION _____ IF CITY OR TOWN, STREET ADDRESS 1124 Henry street		16. THEMATIC CATEGORY architecture		2. COUNTY
7. CITY OR TOWN IF RURAL, VICINITY St. Joseph		17. DATE(S) OR PERIOD 1887		
8. DESCRIPTION OF LOCATION lots 10 and 11 block 28 Improvement addn.		18. STYLE OR DESIGN Queen Anne 4S 51		
9. COORDINATES UTM LAT _____ LONG _____		19. ARCHITECT OR ENGINEER		4. PRESENT LOCAL NAME(S) OR DESIGNATION(S)
		20. CONTRACTOR OR BUILDER DO DO CB		
		21. ORIGINAL USE, IF APPARENT duplex 01B		
10. SITE () STRUCTURE () BUILDING (<input checked="" type="checkbox"/>) OBJECT ()		22. PRESENT USE apartments		5. OTHER NAME(S)
11. ON NATIONAL REGISTER? YES () NO (<input checked="" type="checkbox"/>)		23. OWNERSHIP PUBLIC () PRIVATE ()		
12. IS IT ELIGIBLE? YES (<input checked="" type="checkbox"/>) NO ()		24. OWNER'S NAME AND ADDRESS IF KNOWN Dennis Brewer c/o Brewer Assoc. 7234 Cardiff Dr. 64504		
13. PART OF ESTAB. HIST. DISTRICT? YES () NO (<input checked="" type="checkbox"/>)		25. OPEN TO PUBLIC? YES () NO ()		6. TOWNSHIP
14. DISTRICT POTENTIAL? YES (<input checked="" type="checkbox"/>) NO ()		26. LOCAL CONTACT PERSON OR ORGANIZATION Landmarks Commission		
15. NAME OF ESTABLISHED DISTRICT		27. OTHER SURVEYS IN WHICH INCLUDED		
42. FURTHER DESCRIPTION OF IMPORTANT FEATURES see additional sheet		<div style="border: 1px solid black; padding: 20px; width: 100%;"> PHOTO MUST BE PROVIDED </div>		RANGE
43. HISTORY AND SIGNIFICANCE see additional sheet				
44. DESCRIPTION OF ENVIRONMENT AND OUTBUILDINGS				
45. SOURCES OF INFORMATION building permit T.M. Smith 7/87; City D. 1888		46. PREPARED BY David Denman		SECTION
RETURN THIS FORM WHEN COMPLETED TO: OFFICE OF HISTORIC PRESERVATION P.O. BOX 176 JEFFERSON CITY, MISSOURI 65102 PH. 314-751-4096		47. ORGANIZATION Landmarks Commission		
		48. DATE 3/87 49. REVISION DATE(S)		

IF ADDITIONAL SPACE IS NEEDED, ATTACH SEPARATE SHEET(S) TO THIS FORM

123. 1124 Henry street. Two story brick duplex in the Queen Anne style built in 1887 by T.M. Smith a partner in a real estate firm. Mirror image units with rectangle shape and hip roof. Two narrow wings project from the facade rising to gabled roofs with continuous cornice, soffit brackets and chamfered shape beneath the cornice line. Sawtooth stringcoursing between the storys. Centered between the two wings, above the single entry is a broad paired window opening with projected segmental arched and labeled lintel. Entry is altered and the original porch is missing.





BNAS002-137

MISSOURI OFFICE OF HISTORIC PRESERVATION

ARCHITECTURAL/HISTORIC INVENTORY SURVEY FORM

1. NO. 124 Phase I		4. PRESENT LOCAL NAME(S) OR DESIGNATION(S)		1. NO.
2. COUNTY Buchanan		5. OTHER NAME(S)		
3. LOCATION OF NEGATIVES Z & P Dept. City Hall				
6. SPECIFIC LEGAL LOCATION TOWNSHIP _____ RANGE _____ SECTION _____ IF CITY OR TOWN, STREET ADDRESS 1126 Henry street		16. THEMATIC CATEGORY architecture		2. COUNTY
7. CITY OR TOWN IF RURAL, VICINITY St. Joseph		17. DATE(S) OR PERIOD 1887		
8. DESCRIPTION OF LOCATION lot 12 block 28 Improvement addn.		18. STYLE OR DESIGN Italianate 92 19		
9. COORDINATES UTM LAT _____ LONG _____		19. ARCHITECT OR ENGINEER		4. PRESENT LOCAL NAME(S) OR DESIGNATION(S)
10. SITE () STRUCTURE () BUILDING (X) OBJECT ()		20. CONTRACTOR OR BUILDER		
11. ON NATIONAL REGISTER? YES () NO (X)		21. ORIGINAL USE, IF APPARENT residence 01A 0B		
12. IS IT ELIGIBLE? YES (X) NO ()		22. PRESENT USE same		5. OTHER NAME(S)
13. PART OF ESTAB. HIST. DISTRICT? YES () NO (X)		23. OWNERSHIP PUBLIC () PRIVATE ()		
14. DISTRICT POTENTIAL? YES (X) NO ()		24. OWNER'S NAME AND ADDRESS IF KNOWN David Stuppy 5603 Bennington Ave., KC, Mo. 64129		
15. NAME OF ESTABLISHED DISTRICT		25. OPEN TO PUBLIC? YES () NO ()		6. TOWNSHIP
42. FURTHER DESCRIPTION OF IMPORTANT FEATURES see additional sheet		26. LOCAL CONTACT PERSON OR ORGANIZATION Landmarks Commission		
43. HISTORY AND SIGNIFICANCE see additional sheet		27. OTHER SURVEYS IN WHICH INCLUDED		
44. DESCRIPTION OF ENVIRONMENT AND OUTBUILDINGS		28. NO. OF STORIES 2		RANGE
45. SOURCES OF INFORMATION building permit Richard Walsh 3/87; City D. 1889		29. BASEMENT? YES () NO () full?		
46. PREPARED BY David Denman		30. FOUNDATION MATERIAL brick		
47. ORGANIZATION Landmarks Commission		31. WALL CONSTRUCTION frame		SECTION
48. DATE 3/87		32. ROOF TYPE AND MATERIAL truncated hip		
49. REVISION DATE(S)		33. NO. OF BAYS FRONT SIDE		
49. REVISION DATE(S)		34. WALL TREATMENT modern siding		
49. REVISION DATE(S)		35. PLAN SHAPE rectangle		
49. REVISION DATE(S)		36. CHANGES (EXPLAIN IN NO. 42) ADDITION () ALTERED () MOVED ()		
49. REVISION DATE(S)		37. CONDITION INTERIOR EXTERIOR		
49. REVISION DATE(S)		38. PRESERVATION UNDERWAY? YES () NO ()		
49. REVISION DATE(S)		39. ENDANGERED? BY WHAT? YES () NO ()		
49. REVISION DATE(S)		40. VISIBLE FROM PUBLIC ROAD? YES () NO ()		
49. REVISION DATE(S)		41. DISTANCE FROM AND FRONTAGE ON ROAD		
49. REVISION DATE(S)		PHOTO MUST BE PROVIDED		
49. REVISION DATE(S)		49. REVISION DATE(S)		

RETURN THIS FORM WHEN COMPLETED TO: OFFICE OF HISTORIC PRESERVATION
P.O. BOX 176
JEFFERSON CITY, MISSOURI 65102
PH. 314-751-4096

IF ADDITIONAL SPACE IS NEEDED, ATTACH SEPARATE SHEET(S) TO THIS FORM

124. 1126 Henry street. Two story frame Italianate dwelling built in 1887 by Richard Walsh, cigar store owner. Narrow rectangle shape with low truncated hip roofline. Three bay facade with paired window opening with original two over two light sash. Single leaf entry has tall transom with triangular pediment. Dentil cornice on full porch supported on slender wood columns with Tuscan capitals. Porch dates to ca. 1905. Modern siding.





BNA5002-134

MISSOURI OFFICE OF HISTORIC PRESERVATION

ARCHITECTURAL/HISTORIC INVENTORY SURVEY FORM

1. NO. 125 Phase J		4. PRESENT LOCAL NAME(S) OR DESIGNATION(S) <i>entered</i>		1. NO.	
2. COUNTY Buchanan		5. OTHER NAME(S)			2. COUNTY
3. LOCATION OF NEGATIVES Z & P Dept. City Hall					
6. SPECIFIC LEGAL LOCATION TOWNSHIP _____ RANGE _____ SECTION _____ IF CITY OR TOWN, STREET ADDRESS 1128 Henry street		16. THEMATIC CATEGORY architecture		4. PRESENT LOCAL NAME(S) OR DESIGNATION(S)	
7. CITY OR TOWN IF RURAL, VICINITY St. Joseph		17. DATE(S) OR PERIOD 1889			5. OTHER NAME(S)
8. DESCRIPTION OF LOCATION part lots 13 and 14 block 28 Improvement addn		18. STYLE OR DESIGN Italianate			
9. COORDINATES UTM LAT _____ LONG _____		19. ARCHITECT OR ENGINEER		RANGE	
10. SITE () STRUCTURE () BUILDING (X) OBJECT ()		20. CONTRACTOR OR BUILDER			SECTION
11. ON NATIONAL REGISTER? YES () NO (X)		21. ORIGINAL USE, IF APPARENT dwelling			
12. IS IT ELIGIBLE? YES (X) NO ()		22. PRESENT USE same		47. ORGANIZATION Landmarks Commission	
13. PART OF ESTAB. HIST. DISTRICT? YES () NO (X)		23. OWNERSHIP PUBLIC () PRIVATE ()			48. DATE 3/87
14. DISTRICT POTENTIAL? YES (X) NO ()		24. OWNER'S NAME AND ADDRESS IF KNOWN William Hutchins			
15. NAME OF ESTABLISHED DISTRICT		25. OPEN TO PUBLIC? YES () NO ()			
42. FURTHER DESCRIPTION OF IMPORTANT FEATURES see additional sheet		26. LOCAL CONTACT PERSON OR ORGANIZATION Landmarks Commission			
43. HISTORY AND SIGNIFICANCE see additional sheet		27. OTHER SURVEYS IN WHICH INCLUDED			
44. DESCRIPTION OF ENVIRONMENT AND OUTBUILDINGS		40. VISIBLE FROM PUBLIC ROAD? YES () NO ()			
45. SOURCES OF INFORMATION building permit Richard Walsh 7/89; City D. 1889		41. DISTANCE FROM AND FRONTAGE ON ROAD			
RETURN THIS FORM WHEN COMPLETED TO: OFFICE OF HISTORIC PRESERVATION P.O. BOX 176 JEFFERSON CITY, MISSOURI 65102 PH. 314-751-4096		46. PREPARED BY David Denman			
IF ADDITIONAL SPACE IS NEEDED, ATTACH SEPARATE SHEET(S) TO THIS FORM		47. ORGANIZATION Landmarks Commission			
		48. DATE 3/87			
		49. REVISION DATE(S)			

125. 1128 Henry street. Two story frame Italianate house built in 1889 by the same Richard Walsh who two years earlier had built 1126 Henry street. L-shaped house with hip roof rectangle facade section and rear ell. Symmetrical three bay facade with centered entry over which is a ca. 1900 Queen Anne porch supported on turned posts. Entry vestibule dates to ca. 1915 as do several additions to the rear ell. There is an original polygonal single story bay window in the east endwall of the facade.





MISSOURI OFFICE OF HISTORIC PRESERVATION

ARCHITECTURAL/HISTORIC INVENTORY SURVEY FORM

1. NO. 126		4. PRESENT LOCAL NAME(S) OR DESIGNATION(S)		1. NO.	
2. COUNTY Buchanan		5. OTHER NAME(S)			2. COUNTY
3. LOCATION OF NEGATIVES Z & P Dept. City Hall					
6. SPECIFIC LEGAL LOCATION TOWNSHIP _____ RANGE _____ SECTION _____ IF CITY OR TOWN, STREET ADDRESS 1208 Henry street		16. THEMATIC CATEGORY architecture		2. COUNTY	
7. CITY OR TOWN IF RURAL, VICINITY St. Joseph		17. DATE(S) OR PERIOD ca. 1885			
8. DESCRIPTION OF LOCATION lots 4-6 block 29 Improvement addn.		18. STYLE OR DESIGN Italianate 40 07			
9. COORDINATES UTM LAT _____ LONG _____		19. ARCHITECT OR ENGINEER		4. PRESENT LOCAL NAME(S) OR DESIGNATION(S)	
10. SITE () STRUCTURE () BUILDING (X) OBJECT ()		20. CONTRACTOR OR BUILDER CB			
11. ON NATIONAL REGISTER? YES () NO (X)		21. ORIGINAL USE, IF APPARENT residence 01A			
12. IS IT ELIGIBLE? YES (X) NO ()		22. PRESENT USE same		5. OTHER NAME(S)	
13. PART OF ESTAB. HIST. DISTRICT? YES () NO (X)		23. OWNERSHIP PUBLIC () PRIVATE ()			
14. DISTRICT POTENTIAL? YES (X) NO ()		24. OWNER'S NAME AND ADDRESS IF KNOWN Clara M. Pohl			
15. NAME OF ESTABLISHED DISTRICT		25. OPEN TO PUBLIC? YES () NO ()		6. TOWNSHIP	
42. FURTHER DESCRIPTION OF IMPORTANT FEATURES see additional sheet		26. LOCAL CONTACT PERSON OR ORGANIZATION Landmarks Commission			
		27. OTHER SURVEYS IN WHICH INCLUDED			
43. HISTORY AND SIGNIFICANCE see additional sheet		28. NO. OF STORIES 1		RANGE	
		29. BASEMENT? YES () NO () partial?			
		30. FOUNDATION MATERIAL brick			
		31. WALL CONSTRUCTION brick		SECTION	
		32. ROOF TYPE AND MATERIAL gable			
		33. NO. OF BAYS FRONT SIDE			
		34. WALL TREATMENT 30			
		35. PLAN SHAPE T-shape			
		36. CHANGES (EXPLAIN IN NO. 42) ADDITION () ALTERED () MOVED ()			
		37. CONDITION INTERIOR EXTERIOR			
		38. PRESERVATION UNDERWAY? YES () NO ()			
		39. ENDANGERED? YES () NO () BY WHAT?			
		40. VISIBLE FROM PUBLIC ROAD? YES () NO ()			
		41. DISTANCE FROM AND FRONTAGE ON ROAD			
		PHOTO MUST BE PROVIDED			
44. DESCRIPTION OF ENVIRONMENT AND OUTBUILDINGS		46. PREPARED BY David Denman			
45. SOURCES OF INFORMATION building permits checked; Sanborn Ins. maps		47. ORGANIZATION Landmarks Commission			
RETURN THIS FORM WHEN COMPLETED TO: OFFICE OF HISTORIC PRESERVATION P.O. BOX 176 JEFFERSON CITY, MISSOURI 65102 PH. 314-781-4096		48. DATE 3/87 49. REVISION DATE(S)			

IF ADDITIONAL SPACE IS NEEDED, ATTACH SEPARATE SHEET(S) TO THIS FORM

BNAS002-139

126. 1208 Henry street. ca. 1885 Italianate style house. Single story brick construction with T-shape plan and intersecting gable roof. Simple segmental brick arches. On the facade there is a projected polygonal bay window rather awkwardly tacked onto the house. Excellent cast-iron fence at the sidewalk.





BNAS002-140

MISSOURI OFFICE OF HISTORIC PRESERVATION

ARCHITECTURAL/HISTORIC INVENTORY SURVEY FORM

1. NO. 127		4. PRESENT LOCAL NAME(S) OR DESIGNATION(S)		1. NO.	
2. COUNTY Buchanan		5. OTHER NAME(S) <i>entered</i>			2. COUNTY
3. LOCATION OF NEGATIVES Z & P Dept. City Hall					
6. SPECIFIC LEGAL LOCATION TOWNSHIP _____ RANGE _____ SECTION _____ IF CITY OR TOWN, STREET ADDRESS 1218 Henry street		16. THEMATIC CATEGORY architecture		4. PRESENT LOCAL NAME(S) OR DESIGNATION(S)	
7. CITY OR TOWN IF RURAL, VICINITY St. Joseph		17. DATE(S) OR PERIOD 1887			
8. DESCRIPTION OF LOCATION lots 7-9 block 29 Improvement addn.		18. STYLE OR DESIGN Queen Anne			
9. COORDINATES UTM LAT _____ LONG _____		19. ARCHITECT OR ENGINEER		5. OTHER NAME(S)	
10. SITE () STRUCTURE () BUILDING (X) OBJECT ()		20. CONTRACTOR OR BUILDER			
11. ON NATIONAL REGISTER? YES () NO (X)		21. ORIGINAL USE, IF APPARENT residence			
12. IS IT ELIGIBLE? YES (X) NO ()		22. PRESENT USE same		6. TOWNSHIP	
13. PART OF ESTAB. HIST. DISTRICT? YES () NO (X)		23. OWNERSHIP PUBLIC () PRIVATE ()			
14. DISTRICT POTENTIAL? YES (X) NO ()		24. OWNER'S NAME AND ADDRESS IF KNOWN Charles Brown			
15. NAME OF ESTABLISHED DISTRICT		25. OPEN TO PUBLIC? YES () NO ()		RANGE	
42. FURTHER DESCRIPTION OF IMPORTANT FEATURES see additional sheet		26. LOCAL CONTACT PERSON OR ORGANIZATION Landmarks Commission			
		27. OTHER SURVEYS IN WHICH INCLUDED			
43. HISTORY AND SIGNIFICANCE see additional sheet		28. NO. OF STORIES		SECTION	
		29. BASEMENT? YES () NO () full?			
		30. FOUNDATION MATERIAL brick			
44. DESCRIPTION OF ENVIRONMENT AND OUTBUILDINGS		31. WALL CONSTRUCTION brick			
		32. ROOF TYPE AND MATERIAL gable			
		33. NO. OF BAYS FRONT SIDE			
45. SOURCES OF INFORMATION building permit M. Conroy 3/87; City Dir. 1889		34. WALL TREATMENT			
		35. PLAN SHAPE Irregular			
		36. CHANGES (EXPLAIN IN NO. 42) ADDITION () ALTERED () MOVED ()			
46. PREPARED BY David Denman		37. CONDITION INTERIOR EXTERIOR			
47. ORGANIZATION Landmarks Commission		38. PRESERVATION UNDERWAY? YES () NO ()			
48. DATE 3/87		39. ENDANGERED? BY WHAT? YES () NO ()			
49. REVISION DATE(S)		40. VISIBLE FROM PUBLIC ROAD? YES () NO ()			
		41. DISTANCE FROM AND FRONTAGE ON ROAD			
		PHOTO MUST BE PROVIDED			
RETURN THIS FORM WHEN COMPLETED TO: OFFICE OF HISTORIC PRESERVATION P.O. BOX 176 JEFFERSON CITY, MISSOURI 65102 PH. 314-751-4096					

IF ADDITIONAL SPACE IS NEEDED, ATTACH SEPARATE SHEET(S) TO THIS FORM

BWAS002-140

127. 1218 Henry street. Single story brick Queen Anne house with irregular shape and multi-gable roof. Built in 1887 by M. Conroy, grocery store owner. Moulded and bracketed cornice. Entry at reentrant angle of a prominent facade gabled wing [with decorative shinglework pediment] over which is a ca. 1910 porch supported on tapering wood posts and resting on brick piers. At the east elevation there is a tall square tower with peaked hip roof rising from a building corner.





BNA5002-141

MISSOURI OFFICE OF HISTORIC PRESERVATION
ARCHITECTURAL/HISTORIC INVENTORY SURVEY FORM

1. NO. 128		4. PRESENT LOCAL NAME(S) OR DESIGNATION(S)		1. NO.	
2. COUNTY Buchanan		5. OTHER NAME(S)			2. COUNTY
3. LOCATION OF NEGATIVES Z & P Dept. City Hall					
6. SPECIFIC LEGAL LOCATION TOWNSHIP _____ RANGE _____ SECTION _____ IF CITY OR TOWN, STREET ADDRESS 1220 Henry street		16. THEMATIC CATEGORY architecture		28. NO. OF STORIES 2	
7. CITY OR TOWN IF RURAL, VICINITY St. Joseph		17. DATE(S) OR PERIOD 1895			29. BASEMENT? YES () full? NO ()
8. DESCRIPTION OF LOCATION part lot 10 block 29 Improvement addn		18. STYLE OR DESIGN Queen Anne 49		30. FOUNDATION MATERIAL brick	
		19. ARCHITECT OR ENGINEER		31. WALL CONSTRUCTION frame LM	
		20. CONTRACTOR OR BUILDER AUI		32. ROOF TYPE AND MATERIAL gable HP 63 DR	
		21. ORIGINAL USE, IF APPARENT residence OIA		33. NO. OF BAYS FRONT SIDE	
		22. PRESENT USE same		34. WALL TREATMENT moder siding 99	
		23. OWNERSHIP PUBLIC () PRIVATE ()		35. PLAN SHAPE RC	
		24. OWNER'S NAME AND ADDRESS IF KNOWN Charles Townsend 2301 Dewey 64505		36. CHANGES (EXPLAIN IN NO. 42) ADDITION () ALTERED () MOVED ()	
		25. OPEN TO PUBLIC? YES () NO ()		37. CONDITION INTERIOR EXTERIOR	
		26. LOCAL CONTACT PERSON OR ORGANIZATION Landmarks Commission		38. PRESERVATION UNDERWAY? YES () NO ()	
		27. OTHER SURVEYS IN WHICH INCLUDED		39. ENDANGERED? YES () BY WHAT? NO ()	
9. COORDINATES UTM LAT LONG				40. VISIBLE FROM PUBLIC ROAD? YES () NO ()	
10. SITE () STRUCTURE () BUILDING (X) OBJECT ()				41. DISTANCE FROM AND FRONTAGE ON ROAD	
11. ON NATIONAL REGISTER? YES () NO (X)		12. IS IT ELIGIBLE? YES () NO (X)			
13. PART OF ESTAB. HIST. DISTRICT? YES () NO (X)		14. DISTRICT POTENTIAL? YES (X) NO ()			
15. NAME OF ESTABLISHED DISTRICT					
42. FURTHER DESCRIPTION OF IMPORTANT FEATURES see additional sheet				5. OTHER NAME(S)	
43. HISTORY AND SIGNIFICANCE see additional sheet					
44. DESCRIPTION OF ENVIRONMENT AND OUTBUILDINGS				6. TOWNSHIP	
45. SOURCES OF INFORMATION building permit Rosa Sampson 4/95; City D. 1899					
46. PREPARED BY David Denman				RANGE	
47. ORGANIZATION Landmarks Commission					
48. DATE 3/87				SECTION	
49. REVISION DATE(S)					
RETURN THIS FORM WHEN COMPLETED TO: OFFICE OF HISTORIC PRESERVATION P.O. BOX 176 JEFFERSON CITY, MISSOURI 65102 PH. 314-751-4096					
IF ADDITIONAL SPACE IS NEEDED, ATTACH SEPARATE SHEET(S) TO THIS FORM					

BNAS002-141

128. 1220 Henry street. Two story frame dwelling in the Queen Anne style built in 1895 by Rosa Simpson. Rectangle shape with shingle work decorated facade wall dormer. The rest of the building has been extensively altered and is rendered non-contributing.





BNA5002 -142

MISSOURI OFFICE OF HISTORIC PRESERVATION

ARCHITECTURAL/HISTORIC INVENTORY SURVEY FORM

1. NO. 129		4. PRESENT LOCAL NAME(S) OR DESIGNATION(S)		1. NO.	
2. COUNTY Buchanan		5. OTHER NAME(S)			2. COUNTY
3. LOCATION OF NEGATIVES Z & P Dept. City Hall					
6. SPECIFIC LEGAL LOCATION TOWNSHIP _____ RANGE _____ SECTION _____ IF CITY OR TOWN, STREET ADDRESS 1222-1224 Henry street		16. THEMATIC CATEGORY architecture		2. COUNTY	
7. CITY OR TOWN IF RURAL, VICINITY St. Joseph		17. DATE(S) OR PERIOD 1900			
8. DESCRIPTION OF LOCATION part lots 11 and 12 block 29 Improvement addn.		18. STYLE OR DESIGN Queen Anne 45 SI		4. PRESENT LOCAL NAME(S) OR DESIGNATION(S)	
		19. ARCHITECT OR ENGINEER			
9. COORDINATES UTM LAT _____ LONG _____		20. CONTRACTOR OR BUILDER J2 FU		5. OTHER NAME(S)	
10. SITE () STRUCTURE () BUILDING (X) OBJECT ()		21. ORIGINAL USE, IF APPARENT duplex DIB			
11. ON NATIONAL REGISTER? YES () NO (X)		22. PRESENT USE apartments		6. TOWNSHIP	
12. IS IT ELIGIBLE? YES (X) NO ()		23. OWNERSHIP PUBLIC () PRIVATE ()			
13. PART OF ESTAB. HIST. DISTRICT? YES () NO (X)		24. OWNER'S NAME AND ADDRESS IF KNOWN Melvin Wigersma 2627 Frederick Ave. 64506		RANGE	
14. DISTRICT POTENTIAL? YES (X) NO ()		25. OPEN TO PUBLIC? YES () NO ()			
15. NAME OF ESTABLISHED DISTRICT		26. LOCAL CONTACT PERSON OR ORGANIZATION Landmarks Commission		SECTION	
		27. OTHER SURVEYS IN WHICH INCLUDED			
42. FURTHER DESCRIPTION OF IMPORTANT FEATURES see additional sheet		28. NO. OF STORIES 2		RANGE	
		29. BASEMENT? YES () NO () full			
43. HISTORY AND SIGNIFICANCE see additional sheet		30. FOUNDATION MATERIAL brick		SECTION	
		31. WALL CONSTRUCTION frame			
44. DESCRIPTION OF ENVIRONMENT AND OUTBUILDINGS		32. ROOF TYPE AND MATERIAL hip 63 DR		SECTION	
		33. NO. OF BAYS FRONT SIDE			
45. SOURCES OF INFORMATION building permit Ed Sampson 8/00; City D. 1905		34. WALL TREATMENT lap siding		SECTION	
		35. PLAN SHAPE rectangle			
RETURN THIS FORM WHEN COMPLETED TO: OFFICE OF HISTORIC PRESERVATION P.O. BOX 176 JEFFERSON CITY, MISSOURI 65102 PH. 314-751-4096		36. CHANGES (EXPLAIN IN NO. 42) ADDITION () ALTERED () MOVED ()		SECTION	
IF ADDITIONAL SPACE IS NEEDED, ATTACH SEPARATE SHEET(S) TO THIS FORM		37. CONDITION INTERIOR EXTERIOR			
		38. PRESERVATION UNDERWAY? YES () NO ()		SECTION	
		39. ENDANGERED? BY WHAT? YES () NO ()			
		40. VISIBLE FROM PUBLIC ROAD? YES () NO ()		SECTION	
		41. DISTANCE FROM AND FRONTAGE ON ROAD			
		46. PREPARED BY David Denman		SECTION	
		47. ORGANIZATION Landmarks Commission			
		48. DATE 3/87		SECTION	
		49. REVISION DATE(S)			

BN A3002-142

129. 1222-1224 Henry street. Two story frame duplex built in 1900 in late Queen Anne style by Edward Sampson, a steamfitter with the St. Joseph Hardware and Plumbing Co. Mirror image units, Broad shinglework decorated wall dormers above each unit. Four symmetrical facade bays with centered unit entry under a full porch with shed roof and supported on slender wood columns with Tuscan capitals.





BNAS002-143

MISSOURI OFFICE OF HISTORIC PRESERVATION

ARCHITECTURAL/HISTORIC INVENTORY SURVEY FORM

1. NO. 95		4. PRESENT LOCAL NAME(S) OR DESIGNATION(S)		1. NO.
2. COUNTY Buchanan		5. OTHER NAME(S)		
3. LOCATION OF NEGATIVES Z & P Dept. City Hall				
6. SPECIFIC LEGAL LOCATION TOWNSHIP _____ RANGE _____ SECTION _____ IF CITY OR TOWN, STREET ADDRESS 1013-1015 Isadore street		16. THEMATIC CATEGORY architecture		2. COUNTY
7. CITY OR TOWN IF RURAL, VICINITY St. Joseph		17. DATE(S) OR PERIOD 1899		
8. DESCRIPTION OF LOCATION lots 17 and 18 block 32 Improvement addn.		18. STYLE OR DESIGN Neo-Colonial 50 51		
9. COORDINATES UTM LAT _____ LONG _____		19. ARCHITECT OR ENGINEER		4. PRESENT LOCAL NAME(S) OR DESIGNATION(S)
10. SITE () STRUCTURE () BUILDING () OBJECT ()		20. CONTRACTOR OR BUILDER do		
11. ON NATIONAL REGISTER? YES () NO (X)		21. ORIGINAL USE, IF APPARENT residence/duplex 612		
12. IS IT ELIGIBLE? YES (X) NO ()		22. PRESENT USE same Fu		5. OTHER NAME(S)
13. PART OF ESTAB. HIST. DISTRICT? YES () NO (X)		23. OWNERSHIP PUBLIC () PRIVATE ()		
14. DISTRICT POTENTIAL? YES (X) NO ()		24. OWNER'S NAME AND ADDRESS IF KNOWN Gary Korneman		
15. NAME OF ESTABLISHED DISTRICT		25. OPEN TO PUBLIC? YES () NO ()		6. TOWNSHIP
42. FURTHER DESCRIPTION OF IMPORTANT FEATURES see additional sheet		26. LOCAL CONTACT PERSON OR ORGANIZATION Landmarks Commission		
43. HISTORY AND SIGNIFICANCE see additional sheet		27. OTHER SURVEYS IN WHICH INCLUDED		
44. DESCRIPTION OF ENVIRONMENT AND OUTBUILDINGS		28. NO. OF STORIES 2 1/2		RANGE
45. SOURCES OF INFORMATION building permit M.T. Price 9/99; City D. 1899		29. BASEMENT? YES () NO () full		
46. PREPARED BY David Denman		30. FOUNDATION MATERIAL brick		
47. ORGANIZATION Landmarks Commission		31. WALL CONSTRUCTION frame		SECTION
48. DATE 3/87		32. ROOF TYPE AND MATERIAL hip DE 63		
49. REVISION DATE(S)		33. NO. OF BAYS FRONT SIDE		
RETURN THIS FORM WHEN COMPLETED TO: OFFICE OF HISTORIC PRESERVATION P.O. BOX 176 JEFFERSON CITY, MISSOURI 65102 PH. 314-751-4096		34. WALL TREATMENT modern siding		
IF ADDITIONAL SPACE IS NEEDED, ATTACH SEPARATE SHEET(S) TO THIS FORM		35. PLAN SHAPE rectangle		
		36. CHANGES (EXPLAIN IN NO. 42) ADDITION () ALTERED () MOVED ()		
		37. CONDITION INTERIOR EXTERIOR		
		38. PRESERVATION UNDERWAY? YES () NO ()		
		39. ENDANGERED? BY WHAT? YES () NO ()		
		40. VISIBLE FROM PUBLIC ROAD? YES () NO ()		
		41. DISTANCE FROM AND FRONTAGE ON ROAD		

PHOTO
MUST
BE
PROVIDED

95. 1013-1015 Isadore street. Two and one half story frame duplex built in 1899 by M.T. Price as income property. Neo-Colonial in style. Rectangle shape with hip roof and prominent centered gambrel roof wall dormer on the facade. Modern siding. Palladian type window centered in the dormer. Four bay second story with the center two bays as chamfer shaped oriels above the full porch supported on round columns with Tuscan capitals. Turned spindle balustrade.





MISSOURI OFFICE OF HISTORIC PRESERVATION

ARCHITECTURAL/HISTORIC INVENTORY SURVEY FORM

BNA5002-144

1. NO. 96		4. PRESENT LOCAL NAME(S) OR DESIGNATION(S)		1. NO.
2. COUNTY Buchanan		5. OTHER NAME(S)		
3. LOCATION OF NEGATIVES Z & P Dept. City Hall				2. COUNTY
6. SPECIFIC LEGAL LOCATION TOWNSHIP _____ RANGE _____ SECTION _____ IF CITY OR TOWN, STREET ADDRESS 1017 Isadore street		16. THEMATIC CATEGORY architecture		
7. CITY OR TOWN IF RURAL, VICINITY St. Joseph		17. DATE(S) OR PERIOD 1900		4. PRESENT LOCAL NAME(S) OR DESIGNATION(S)
8. DESCRIPTION OF LOCATION lot 15 and 16 block 32 Improvement addn.		18. STYLE OR DESIGN 19		
9. COORDINATES UTM LAT _____ LONG _____		19. ARCHITECT OR ENGINEER 20		5. OTHER NAME(S)
10. SITE () STRUCTURE () BUILDING (X) OBJECT ()		20. CONTRACTOR OR BUILDER DIA		
11. ON NATIONAL REGISTER? YES () NO (X)		21. ORIGINAL USE, IF APPARENT residence ms		6. TOWNSHIP
12. IS IT ELIGIBLE? YES (X) NO ()		22. PRESENT USE same		
13. PART OF ESTAB. HIST. DISTRICT? YES () NO (X)		23. OWNERSHIP PUBLIC () PRIVATE ()		RANGE
14. DISTRICT POTENTIAL? YES (X) NO ()		24. OWNER'S NAME AND ADDRESS IF KNOWN Robert Hockaday		
15. NAME OF ESTABLISHED DISTRICT		25. OPEN TO PUBLIC? YES () NO ()		SECTION
42. FURTHER DESCRIPTION OF IMPORTANT FEATURES see additional sheet		26. LOCAL CONTACT PERSON OR ORGANIZATION Landmarks Commission		
43. HISTORY AND SIGNIFICANCE see additional sheet		27. OTHER SURVEYS IN WHICH INCLUDED		
44. DESCRIPTION OF ENVIRONMENT AND OUTBUILDINGS		28. NO. OF STORIES 2-1-1		
45. SOURCES OF INFORMATION building permit Henry Price 9/1900; City Dir. 1899		29. BASEMENT? YES () NO () full		
RETURN THIS FORM WHEN COMPLETED TO: OFFICE OF HISTORIC PRESERVATION P.O. BOX 176 JEFFERSON CITY, MISSOURI 65102 PH. 314-751-4096		30. FOUNDATION MATERIAL brick		
IF ADDITIONAL SPACE IS NEEDED, ATTACH SEPARATE SHEET(S) TO THIS FORM		31. WALL CONSTRUCTION frame wll		
		32. ROOF TYPE AND MATERIAL hip HP HP SD		
		33. NO. OF BAYS FRONT SIDE		
		34. WALL TREATMENT lap siding		
		35. PLAN SHAPE rectangle		
		36. CHANGES (EXPLAIN IN NO. 42) ADDITION () ALTERED () MOVED ()		
		37. CONDITION INTERIOR EXTERIOR		
		38. PRESERVATION UNDERWAY? YES () NO ()		
		39. ENDANGERED? BY WHAT? YES () NO ()		
		40. VISIBLE FROM PUBLIC ROAD? YES () NO ()		
		41. DISTANCE FROM AND FRONTAGE ON ROAD		
		PHOTO MUST BE PROVIDED		
		46. PREPARED BY David Denman		
		47. ORGANIZATION Landmarks Commission		
		48. DATE 3/87		
		49. REVISION DATE(S)		

BNAS002-144

96. 1017 Isadore street, Two story frame dwelling. Built in 1900 by Henry Price, commercial traveler, with three symmetrical bays at either story of the facade. Piano nobile windows at the first two first story bays and a single leaf entry with sidelights and transom at the third bay. Basic rectangle shape with short side to the street and a truncated hip roof. The full two story porch has broad eaves and is supported on round wood columns with Tuscan capitals. Modern rear additions.





MISSOURI OFFICE OF HISTORIC PRESERVATION

ARCHITECTURAL/HISTORIC INVENTORY SURVEY FORM

BINAS002-145

1. NO. <u>97</u>		4. PRESENT LOCAL NAME(S) OR DESIGNATION(S)		1. NO.
2. COUNTY <u>Buchanan</u>		5. OTHER NAME(S)		
3. LOCATION OF NEGATIVES <u>Z & P Dept. City Hall</u>				
6. SPECIFIC LEGAL LOCATION TOWNSHIP _____ RANGE _____ SECTION _____ IF CITY OR TOWN, STREET ADDRESS <u>1021 Isadore street</u>		16. THEMATIC CATEGORY <u>architecture</u>		2. COUNTY
		17. DATE(S) OR PERIOD <u>1905</u>		
7. CITY OR TOWN IF RURAL, VICINITY <u>St. Joseph</u>		18. STYLE OR DESIGN <u>Queen Anne/Neo-Classical detail</u>		4. PRESENT LOCAL NAME(S) OR DESIGNATION(S)
8. DESCRIPTION OF LOCATION <u>lot 13 and 14 block 32</u> <u>Improvement addn.</u>		19. ARCHITECT OR ENGINEER <u>Stu</u>		
		20. CONTRACTOR OR BUILDER		
9. COORDINATES UTM LAT _____ LONG _____		21. ORIGINAL USE, IF APPARENT <u>residence</u> <u>OIA</u>		5. OTHER NAME(S)
		22. PRESENT USE <u>same</u> <u>OIA</u>		
10. SITE () STRUCTURE () BUILDING (X) OBJECT ()		23. OWNERSHIP PUBLIC () PRIVATE ()		
		24. OWNER'S NAME AND ADDRESS IF KNOWN <u>Howard Miller</u> <u>712 Felix st. 64501</u>		
11. ON NATIONAL REGISTER? YES () NO (X)		25. OPEN TO PUBLIC? YES () NO ()		6. TOWNSHIP
12. IS IT ELIGIBLE? YES (X) NO ()		26. LOCAL CONTACT PERSON OR ORGANIZATION <u>Landmarks Commission</u>		
13. PART OF ESTAB. HIST. DISTRICT? YES () NO (X)		27. OTHER SURVEYS IN WHICH INCLUDED		RANGE
14. DISTRICT POTENTIAL? YES (X) NO ()				
15. NAME OF ESTABLISHED DISTRICT				SECTION
42. FURTHER DESCRIPTION OF IMPORTANT FEATURES <u>see additional sheet</u>		<div style="border: 1px solid black; padding: 20px; width: 100%;"> PHOTO MUST BE PROVIDED </div>		
43. HISTORY AND SIGNIFICANCE <u>see additional sheet</u>				
44. DESCRIPTION OF ENVIRONMENT AND OUTBUILDINGS				
45. SOURCES OF INFORMATION <u>building permit Frank Stuppy 5/05; City Dir. 1909</u>		46. PREPARED BY <u>David Denman</u>		
RETURN THIS FORM WHEN COMPLETED TO: OFFICE OF HISTORIC PRESERVATION P.O. BOX 176 JEFFERSON CITY, MISSOURI 65102 PH. 314-751-4096		47. ORGANIZATION <u>Landmarks Commission</u>		
		48. DATE <u>3/87</u> 49. REVISION DATE(S)		

IF ADDITIONAL SPACE IS NEEDED, ATTACH SEPARATE SHEET(S) TO THIS FORM

97. 1021 Isadore street. Single story frame dwelling built in 1905 by Frank Stuppy, president of Stuppy Floral Co. Built with Neo-Classical and Queen Anne style detailing. Irregular plan house with intersecting gable roof plan. Prominent gable wing with decorative shingled pediment and centered 'bullseye' window with radiating keystones. Entry at the reentrant angle over which is built a full porch supported on Tuscan capitated round wood columns.





MISSOURI OFFICE OF HISTORIC PRESERVATION

ARCHITECTURAL/HISTORIC INVENTORY SURVEY FORM

1. NO. - 8 Phase 1		4. PRESENT LOCAL NAME(S) OR DESIGNATION(S)		1. NO.
2. COUNTY Buchanan		5. OTHER NAME(S)		
3. LOCATION OF NEGATIVES				
6. SPECIFIC LEGAL LOCATION TOWNSHIP _____ RANGE _____ SECTION _____ IF CITY OR TOWN, STREET ADDRESS 901 Ridenbaugh street		16. THEMATIC CATEGORY architecture		2. COUNTY
7. CITY OR TOWN IF RURAL, VICINITY St. Joseph		17. DATE(S) OR PERIOD ca. 1870/1890		
8. DESCRIPTION OF LOCATION lots 24,25,26 block 18 Improvement addn.		18. STYLE OR DESIGN Italianate		
		19. ARCHITECT OR ENGINEER		
		20. CONTRACTOR OR BUILDER		
		21. ORIGINAL USE, IF APPARENT residence		
		22. PRESENT USE apartments		
		23. OWNERSHIP PUBLIC () PRIVATE ()		
		24. OWNER'S NAME AND ADDRESS IF KNOWN		
		25. OPEN TO PUBLIC? YES () NO ()		
9. COORDINATES UTM LAT _____ LONG _____		26. LOCAL CONTACT PERSON OR ORGANIZATION		3. TOWNSHIP
10. SITE () STRUCTURE () BUILDING (X) OBJECT ()		27. OTHER SURVEYS IN WHICH INCLUDED		
11. ON NATIONAL REGISTER? YES () NO (X)		28. NO. OF STORIES 1		
12. IS IT ELIGIBLE? YES (X) NO ()		29. BASEMENT? YES () NO ()		
13. PART OF ESTAB. HIST. DISTRICT? YES () NO (X)		30. FOUNDATION MATERIAL stone		
14. DISTRICT POTENTIAL? YES (X) NO ()		31. WALL CONSTRUCTION frame		
15. NAME OF ESTABLISHED DISTRICT		32. ROOF TYPE AND MATERIAL gable, asphalt shingle		
		33. NO. OF BAYS FRONT SIDE		
		34. WALL TREATMENT lap siding		
		35. PLAN SHAPE Irregular		
42. FURTHER DESCRIPTION OF IMPORTANT FEATURES see addn. sheet		36. CHANGES (EXPLAIN IN NO. 42) ADDITION () ALTERED () MOVED ()		4. RANGE
		37. CONDITION INTERIOR EXTERIOR		
		38. PRESERVATION UNDERWAY? YES () NO ()		
		39. ENDANGERED? BY WHAT? YES () NO ()		
		40. VISIBLE FROM PUBLIC ROAD? YES () NO ()		
		41. DISTANCE FROM AND FRONTAGE ON ROAD		
		PHOTO MUST BE PROVIDED		
43. HISTORY AND SIGNIFICANCE see addn. sheet		46. PREPARED BY David Denman		5. OTHER NAME(S)
		47. ORGANIZATION Landmarks Com		
		48. DATE 3/87 49. REVISION DATE(S)		
44. DESCRIPTION OF ENVIRONMENT AND OUTBUILDINGS		45. SOURCES OF INFORMATION		6. TOWNSHIP
45. SOURCES OF INFORMATION		46. PREPARED BY David Denman		7. RANGE
		47. ORGANIZATION Landmarks Com		
		48. DATE 3/87 49. REVISION DATE(S)		
RETURN THIS FORM WHEN COMPLETED TO: OFFICE OF HISTORIC PRESERVATION P.O. BOX 176 JEFFERSON CITY, MISSOURI 65102 PH. 314-751-4096				8. SECTION
IF ADDITIONAL SPACE IS NEEDED, ATTACH SEPARATE SHEET(S) TO THIS FORM				

Single story frame dwelling constructed ca. 1875-1880 with Queen Anne detailing and with Italianate detailing. Multi-gable roof plan. It is possible that there is an even earlier house buried within later additions. It would appear that the rear dates to ca. 1875 and the front section dates to ca. 1890. Tall tower over two light window sash. Jig cut porch bracketing on the reentrant angle porch and entry on the facade. A porch on the long side at the rear has a gable roof and boxed posts with simple capitals whose shape and appearance is actually Greek Revival.





BNAS002-147

MISSOURI OFFICE OF HISTORIC PRESERVATION

ARCHITECTURAL/HISTORIC INVENTORY SURVEY FORM

1. NO. 94		4. PRESENT LOCAL NAME(S) OR DESIGNATION(S)		1. NO.
2. COUNTY Buchanan		5. OTHER NAME(S)		
3. LOCATION OF NEGATIVES Z & P Dept. City Hall				2. COUNTY
6. SPECIFIC LEGAL LOCATION TOWNSHIP _____ RANGE _____ SECTION _____ IF CITY OR TOWN, STREET ADDRESS 909 Robidoux street		16. THEMATIC CATEGORY architecture		
7. CITY OR TOWN IF RURAL, VICINITY St. Joseph		17. DATE(S) OR PERIOD ca. 1875 <i>abt c. 1915</i>		4. PRESENT LOCAL NAME(S) OR DESIGNATION(S)
8. DESCRIPTION OF LOCATION lot 11 Snyder's addn.		18. STYLE OR DESIGN Italianate <i>12</i>		
9. COORDINATES LAT _____ LONG _____ UTM _____		19. ARCHITECT OR ENGINEER		5. OTHER NAME(S)
10. SITE () STRUCTURE () BUILDING (x) OBJECT ()		20. CONTRACTOR OR BUILDER		
11. ON NATIONAL REGISTER? YES () NO (x)		21. ORIGINAL USE, IF APPARENT residence <i>ms</i>		6. TOWNSHIP
12. IS IT ELIGIBLE? YES (x) NO ()		22. PRESENT USE apartments		
13. PART OF ESTAB. HIST. DISTRICT? YES () NO (x)		23. OWNERSHIP PUBLIC () PRIVATE ()		RANGE
14. DISTRICT POTENTIAL? YES () NO (x)		24. OWNER'S NAME AND ADDRESS IF KNOWN		
15. NAME OF ESTABLISHED DISTRICT		25. OPEN TO PUBLIC? YES () NO ()		SECTION
42. FURTHER DESCRIPTION OF IMPORTANT FEATURES see additional sheet		26. LOCAL CONTACT PERSON OR ORGANIZATION Landmarks Commission		
43. HISTORY AND SIGNIFICANCE see additional sheet		27. OTHER SURVEYS IN WHICH INCLUDED		4. PRESENT LOCAL NAME(S) OR DESIGNATION(S)
44. DESCRIPTION OF ENVIRONMENT AND OUTBUILDINGS		28. NO. OF STORIES <i>2</i>		
45. SOURCES OF INFORMATION Sanborn Ins. maps;		29. BASEMENT? YES () NO () full		5. OTHER NAME(S)
46. PREPARED BY David Denman		30. FOUNDATION MATERIAL stone?		
47. ORGANIZATION Landmarks Commission		31. WALL CONSTRUCTION brick		6. TOWNSHIP
48. DATE 3/87		32. ROOF TYPE AND MATERIAL hip		
49. REVISION DATE(S)		33. NO. OF BAYS FRONT _____ SIDE _____		RANGE
		34. WALL TREATMENT <i>30</i>		
		35. PLAN SHAPE <i>rectangle</i>		SECTION
		36. CHANGES (EXPLAIN IN NO. 42) ADDITION () ALTERED () MOVED ()		
		37. CONDITION INTERIOR _____ EXTERIOR _____		4. PRESENT LOCAL NAME(S) OR DESIGNATION(S)
		38. PRESERVATION UNDERWAY? YES () NO ()		
		39. ENDANGERED? BY WHAT? YES () NO ()		5. OTHER NAME(S)
		40. VISIBLE FROM PUBLIC ROAD? YES () NO ()		
		41. DISTANCE FROM AND FRONTAGE ON ROAD		6. TOWNSHIP
		PHOTO MUST BE PROVIDED		
				RANGE
				SECTION

RETURN THIS FORM WHEN COMPLETED TO: OFFICE OF HISTORIC PRESERVATION
P.O. BOX 176
JEFFERSON CITY, MISSOURI 65102
PH. 314-751-4096

IF ADDITIONAL SPACE IS NEEDED, ATTACH SEPARATE SHEET(S) TO THIS FORM

94. 909 Robidoux street. Two story brick dwelling built in the Italianate style ca. 1875. Rectangle shaped house with low hip roof. Symmetrical three bay facade with flat brick arched lintels. Sidelights and transom frame the single leaf entry. The two story porch dates to ca. 1915 with square wood columns and square spindle balustrades resting on brick piers.

