

HISTORIC INVENTORY

1 No		4. Present Name(s)		1 No	
2 County		Aloys S. Herz House		2. County	
St. Louis		5. Other Name(s)		St. Louis	
3 Location of Negatives		1 Carrswold		4. Present Name(s)	
St. Louis County Parks				Aloys S. Herz House	
6 Specific Location		16. Thematic Category		28. No. of Stories	
Lot 1, Carrswold Sub.		030		2	
7 City or Town If Rural, Township & Vicinity		17 Date(s) or Period		29. Basement?	
Clayton		constructed 1926-28		Yes <input checked="" type="checkbox"/> No <input type="checkbox"/>	
8 Site Plan with North Arrow		18. Style or Design		30. Foundation Material	
		Tudor Revival 53		concrete	
		19. Architect or Engineer		31. Wall Construction	
		Maritz & Young, attr		brick 40	
		20. Contractor or Builder		32. Roof Type & Material	
				hip, gable, slate HP 45	
		21. Original Use, if apparent		33. No. of Bays	
		residence 01A		Front 6 Side 4	
		22 Present Use		34. Wall Treatment	
		residence		common brick 30	
		23 Ownership		35. Plan Shape irreg.	
		Public <input type="checkbox"/> Private <input checked="" type="checkbox"/>			
		24. Owner's Name & Address, if known		36. Changes (Explain in #42)	
		Thomas A. Zimmerman		pouch BA Addition: Moved	
9 Coordinates UTM		25. Open to Public?		37. Condition	
Lat		Yes <input type="checkbox"/> No <input type="checkbox"/>		Interior 40.71	
Long		26. Local Contact Person or Organization		Exterior excellent	
10		27. Other Surveys in Which Included		38. Preservation Underway?	
Site <input type="checkbox"/> Building <input checked="" type="checkbox"/>		none		Yes <input type="checkbox"/> No <input checked="" type="checkbox"/>	
Structure <input type="checkbox"/> Object <input type="checkbox"/>				39. Endangered? By What?	
11. On National Register? Yes <input type="checkbox"/> No <input checked="" type="checkbox"/>				Yes <input type="checkbox"/> No <input checked="" type="checkbox"/>	
12. Is It Eligible? Yes <input type="checkbox"/> No <input type="checkbox"/>				40. Visible from Public Road? see 44	
13 Part of Estab Hist Dist? Yes <input type="checkbox"/> No <input checked="" type="checkbox"/>				Yes <input checked="" type="checkbox"/> No <input type="checkbox"/>	
14. District Potent'l? Yes <input checked="" type="checkbox"/> No <input type="checkbox"/>				41. Distance from and Frontage on Road	
15 Name of Established District				100'/317' on Wydown	
42. Further Description of Important Features Mottled yellow brick walls and blue-grey slate roof are both somewhat variegated. Each front bay has its own gable in form of additional dormer or full second story. Entrance in 4th bay from W; 5th bay projects farther and has 1st-floor bay window with corbelled parapet. Most windows are casements, some slightly arched, some under diamond-tiled lunettes. Entry door is Tudor-arched under wide arch of radiating fieldstones					
43. History and Significance Owner has discovered date 1928 in bathroom and kitchen but water was turned on June 1926 making house 4th in district. It was built for Aloys S. Herz, who in 1916 had reorganized the Peter Oakes Candy Company as Herz-Oakes Candy Co. He served as president of the National Association of Retail Confectioners. He succeeded J.W. Leigh as trustee of Carrswold. About 1936 he was ousted from his position as head of the company by					
44. Description of Environment and Outbuildings Carrswold is a private place but is accessible to the public. House sits at angle to Carrswold entrance and to Wydown Blvd., at top of hill. Parking area on east side of house.					
45 Sources of Information				46. Prepared by	
No building permit; lot purchased 4-19-26 (Book 741, p. 507)				Esley Hamilton	
Files of Missouri Historical Society				47. Organization	
owner				St. Louis County Parks	
				48. Date	
				10/80	
				49. Revision Date(s)	

5. Other Name(s)
1 Carrswold


Aloys S. Herz House
1 Carrswold

43. continued

his wife Lily, and they were then divorced and sold this house. They reconciled in the summer of 1938, but he died that August at age 61 of complications resulting from a leg fracture he suffered while on vacation in Michigan. While building records are missing, the design of the house has been attributed to Raymond Maritz (1894-1973) and Ridgely Young, who designed more than half the houses in Carrswold.

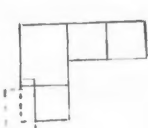
45. continued

St. Louis County Water Company





HISTORIC INVENTORY

1. No		4. Present Name(s) Charles Pettus, Jr. House		1. No	
2. County St. Louis		5. Other Name(s)			
3. Location of Negatives St. Louis Co. Parks Dept.		2 Carrswold			
6. Specific Location Lot 2, Carrswold Sub.		16. Thematic Category		2. County St. Louis	
7. City or Town If Rural, Township & Vicinity Clayton		17. Date(s) or Period constructed 1959			
8. Site Plan with North Arrow 		18. Style or Design traditional 80			
		19. Architect or Engineer Robert Elkington			
		20. Contractor or Builder Robert Disch			
		21. Original Use, if apparent residence OIA			
9. Coordinates UTM Lat Long		22. Present Use residence			4. Present Name(s) Charles Pettus, Jr. House
10. Site I I Structure I I Building X Object I I		23. Ownership Public I I Private I X			
11. On National Register? Yes I I No X		24. Owner's Name & Address, if known George L. Markus			
12. Is It Eligible? Yes I I No I I		25. Open to Public? Yes I I No I X			
13. Part of Estab Hist Dist.? Yes I I No X		26. Local Contact Person or Organization			
14. District Potent'l? Yes I X No I I		27. Other Surveys in Which Included None			
15. Name of Established District		28. No. of Stories 2			
		29. Basement? Yes I X No I I			
		30. Foundation Material concrete 65			
		31. Wall Construction brick 40			
		32. Roof Type & Material GB HD 63 gabled, hip, comp. shingle			
		33. No. of Bays Front 5 Side 3			
		34. Wall Treatment common bond 30			
		35. Plan Shape rectangular			
		36. Changes Addition I I (Explain in #42) Altered I I Moved I I			
		37. Condition Interior Exterior excellent			
		38. Preservation Underway? Yes I I No I X			
		39. Endangered? By What? Yes I I No I X			
		40. Visible from Public Road? see 44 Yes I X No I I			
		41. Distance from and Frontage on Road 100 ft. / 115 ft.			
42. Further Description of Important Features Shed roof across front and N side of house above 1st-floor windows-continues as roof line of 1-story wing to S and E. S wing has front 2-bay verandah and tall end chimney. E wing connects with side entry garage NE of main house. Windows are double hung; 1st-floor windows are set in door-like panels; actual entry is recessed in 5th bay.				5. Other Name(s) 2 Carrswold	
43. History and Significance The architect, born 1915, graduated from Washington University. He began his own practice in 1947 and was made a Fellow of the AIA in 1965. He was particularly noted for residential work. The builder is a great-nephew of Charles Parsons, whose art collection forms the nucleus of the collection of Steinberg Gallery at Washington University. Charles Parsons Pettus, Sr. (1876-1922) was a banker and secretary (which then meant acting director)					
44. Description of Environment and Outbuildings Carrswold is a private place but is accessible to the public. Driveway curves along N side of property between pre-existing trees.					
45. Sources of Information B.P. 3984, 3/59, Mr. Chas. Pettus, Jr. 2 story dwelling, \$50,000 on Robert Elkington: Globe Democrat, May 10, 1965; Construction Record, Dec. 11, 1956; AIA newsrelease, August 18, 1972				6. Other Name(s)	
46. Prepared by Esley Hamilton					
47. Organization St. Louis County Parks					
48. Date 10/80				49. Revision Date(s)	

Charles Pettus, Jr. House
2 Carrswold

43. continued

of the Missouri Historical Society. He lived at 33 Westmoreland Place and died in a fall from a horse while vacationing in Pennsylvania.

45. continued

St. Louis Globe Democrat, "Charles P. Pettus Killed When He Falls
From Horse," June 23, 1922

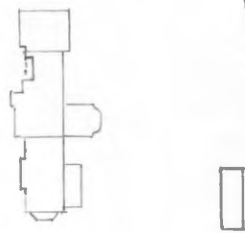
St. Louis Post Dispatch, "Washington University Gets the Parsons Art
Collection", June 24, 1923





2

HISTORIC INVENTORY

1 No		4. Present Name(s) Richard Waltke House		1. No 2. County St. Louis 3. Location of Negatives St. Louis Co. Parks Dept.
2 County St. Louis		5. Other Name(s) 3 Carrswold		
3 Location of Negatives St. Louis Co. Parks Dept.				
6 Specific Location Lot 3, Carrswold Sub.		16. Thematic Category 030		28. No. of Stories 2½ 29. Basement? Yes <input checked="" type="checkbox"/> No <input type="checkbox"/> 30. Foundation Material concrete 65 31. Wall Construction brick 60 32. Roof Type & Material 68 40 gable, hip, slate 33. No. of Bays Front irr. 7 Side 3 34. Wall Treatment common bond 30 35. Plan Shape: irregular
7 City or Town If Rural, Township & Vicinity Clayton		17. Date(s) or Period constructed 1928 24 1934		
8 Site Plan with North Arrow 		18. Style or Design Tudor Revival 53		
9 Coordinates UTM Lat Long		19. Architect or Engineer Maritz & Young		45 4. Present Name(s) Richard Waltke House
10. Site <input type="checkbox"/> Building <input checked="" type="checkbox"/> Structure <input type="checkbox"/> Object <input type="checkbox"/>		20. Contractor or Builder J. M. Higbee Levy, Will		
11. On National Register? Yes <input type="checkbox"/> No <input checked="" type="checkbox"/>		21. Original Use, if apparent residence 01A		
12. Is It Eligible? Yes <input type="checkbox"/> No <input type="checkbox"/>		22. Present Use residence		36. Changes (Explain in #42) porch SL Addition: Altered <input type="checkbox"/> Moved <input type="checkbox"/> 37. Condition Interior 40 Exterior excellent 38. Preservation Underway? Yes <input type="checkbox"/> No <input checked="" type="checkbox"/> 39. Endangered? By What? Yes <input type="checkbox"/> No <input checked="" type="checkbox"/> 40. Visible from Public Road? Yes <input checked="" type="checkbox"/> see 44 No <input type="checkbox"/> 41. Distance from and Frontage on Road 100 ft./178 ft.
13 Part of Estab. Hist. Dist.? Yes <input type="checkbox"/> No <input checked="" type="checkbox"/>		23. Ownership Public <input type="checkbox"/> Private <input checked="" type="checkbox"/>		
14. District Potent'l? Yes <input checked="" type="checkbox"/> No <input type="checkbox"/>		24. Owner's Name & Address, if known Millard & Sarah Waldheim		
15. Name of Established District		25. Open to Public? Yes <input type="checkbox"/> No <input checked="" type="checkbox"/>		5. Other Name(s) 3 Carrswold
42. Further Description of Important Features Irregular fenestration and picturesque massing make house difficult to describe. 3rd, 6th and 7th bays from S have gables, while 4th bay has a cross hip and large tudor windows breaking above cornice line. Windows are multipaned casements in stone surrounds; S end of house has 2-story bay window with hipped roof. Slates are varied in shape and color. Entry in 5th bay has pointed fanlight set in 1-story crenellated structure. A two-arch arcade in 6th bay is reflected by a pair of round arched windows in		26. Local Contact Person or Organization		
43. History and Significance The original cost of the house was \$32,000. A sleeping porch was added for \$4,000 in 1934 to the designs of Will Levy. Richard H. Waltke was the grandson of a Prussian immigrant who started a soap factory in St. Louis in 1858. He and his two brothers ran the Waltke Investment Company, of which he eventually became president. Raymond Maritz (1894-1973) and Ridgely Young designed more than half the houses in Carrswold. Waltke sold		27. Other Surveys in Which Included None		
44. Description of Environment and Outbuildings Carrswold is a private place but is accessible to the public. Drives curves across front of property; triple garage in N end of house is approached through wrought iron arch on brick piers placed parallel to facade.		46. Prepared by Esley Hamilton		Photo
45. Sources of Information B.P. 1882, 7/14/1934, Millard Waldheim, sleeping porch B.P. 1989, 8/35, Millard Waldheim, swim pool and bath house B.P. 2779, 8/47, Mildred Waldheim, 1 story brick play house B.P. 1270, 3/28, Richard Waltke, 2 story brick res. & garage		47. Organization St. Louis County Parks		
		48. Date 10/80		
		49. Revision Date(s)		

Richard Waltke House
3 Carrswold

42. continued

3rd bay.

43. continued

the house in 1934 to Millard Waldheim, the head of Waldheim, Platt & Co., stockbrokers, and Waldheim Realty. He is the son of Aaron Waldheim, the founder and president of the May-Stern Furniture Company, noted for his philanthropies, especially to Jewish Hospital.

45. continued

Maritz & Young, a monograph (1929)


St. Louis Post Dispatch, "Florence Julia Waltke Dies", August 30, 1977,

"Private Funeral Services for Mrs. Aaron Waldheim", May 24, 1951.

The Book of St. Louisans (1912), p. 620

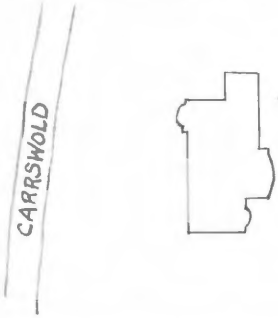
Mrs. Richard H. Waltke, Jr.

city directories





HISTORIC INVENTORY

1 No		4. Present Name(s) Albert M. Keller House		1. No.
2 County St. Louis		5. Other Name(s)		
3 Location of Negatives St. Louis Co. Parks & Rec.		4 Carrswold		
6 Specific Location Lot 4, Carrswold Sub.		16. Thematic Category 030		2. County St. Louis
7 City or Town If Rural, Township & Vicinity Clayton		17. Date(s) or Period constructed 1929-30		
8 Site Plan with North Arrow 		18. Style or Design Louis XV 55		
9 Coordinates UTM Lat Long		19. Architect or Engineer Maritz & Young		4. Present Name(s) Albert M. Keller House
		20. Contractor or Builder Westlake Const. Co.		
		21. Original Use, if apparent residence 01A		
10 Site Structure Building X Object		22. Present Use residence		5. Other Name(s) 4 Carrswold
11. On National Register? Yes No X		23. Ownership Public Private X		
12. Is It Eligible? Yes No		24. Owner's Name & Address, if known Regina Jerzewiak et al		
13 Part of Estab. Hist Dist.? Yes No X		25. Open to Public? Yes No X		Photo
14. District Potent'l? Yes X No		26. Local Contact Person or Organization		
15. Name of Established District		27. Other Surveys in Which Included None		
42. Further Description of Important Features Asymmetrical facade focuses on arched entry with elaborate glass and wrought iron door protected by semi-circular glass and iron marquee and flanked by grated oval windows, iron lanterns, and quoining. To S are two conventional bays of double hung windows with console shaped keystones; to N large 1st floor casement with carved lintel below two very narrow windows, North bay is bowed and has 4 narrow casements set between stone piers on both floors. This bay is also framed by quoins, and whole facade has		28. No. of Stories 2 1/2		45
43. History and Significance The house was estimated to cost \$60,000. Albert M. Keller was a senior partner in the brokerage firm of Paul Brown & Co., which had been established by the father of his wife, the former Nellie Brown. He was also a director of the Mercantile Trust, another institution founded by Paul Brown. Both Mr. & Mrs. Keller were active in civic affairs and were generous philanthropists. Mr. Keller was president of the Municipal		29. Basement? Yes X No		
44. Description of Environment and Outbuildings Carrswold is a private place but is accessible to the public. Driveway at N side of property passes beneath iron arch on stone piers. Triple garage has arched stone openings and a very high slate roof with three hipped dormers.		30. Foundation Material concrete 65		
45. Sources of Information B.P. 1522, 8/29, res. & garage, A. M. Keller St. Louis Post Dispatch, "Institutions to get A. M. Keller Trust", June 16, 1956		31. Wall Construction masonry 40		46. Prepared by Esley Hamilton
		32. Roof Type & Material HP high hip, slate		
		33. No. of Bays Front 5 irr. Side 3		
		34. Wall Treatment ashlar limestone 43		47. Organization St. Louis County Parks
		35. Plan Shape rectangular		
		36. Changes (Explain in #42) pndk CB SI Addition: Altered: Moved:		
		37. Condition other 43 Interior Exterior excellent		48. Date 10/80
		38. Preservation Underway? Yes No X		
		39. Endangered? By What? Yes No X		
		40. Visible from Public Road? Yes X No see 44		49. Revision Date(s)
		41. Distance from and Frontage on Road 100 ft./176 ft.		

Albert M. Keller House
4 Carrswold

42. continued

simple frieze and cornice moldings. Chimneys at S end and S side of N bay. Cross hips over S pair of bays, entry bay and N bay; entry and N bay have pedimented dormers framed by scrolled piers (like consoles in profile). A sixth bay is set back at north end of house to create a secondary entrance from driveway. This is a porch supported by stone tuscan columns, with a canopy sheltering its roof terrace.

43. continued

Theater Association, which runs the Muny Opera, and he was chairman of the board of Barnes Hospital. When he died in 1956 at age 77, his will set up a trust fund of half a million dollars for Barnes and seven other institutions. Mrs. Keller subsequently founded the Keller Memorial Hospital in Fayette, Missouri. She lived here until her death in 1967 at age 87. The architects, Raymond Maritz (1894-1973) and Ridgely Young designed more than half the houses in Carrswold, and Maritz's brother later lived at #24.

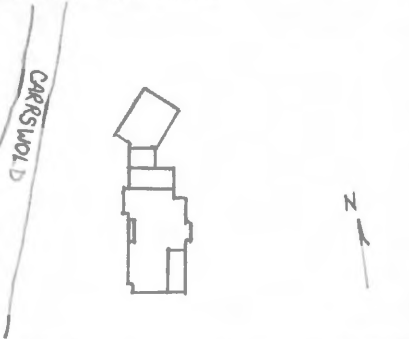
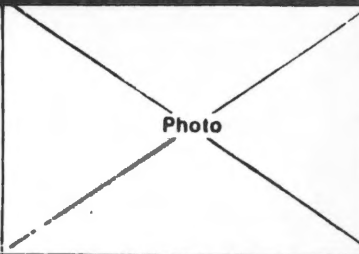
45. continued

St. Louis Globe Democrat, "Mrs. Nellie B. Keller Funeral Services Held",
February 21, 1967





HISTORIC INVENTORY

1 No		4. Present Name(s)		1. No.
2 County St. Louis		George Bullock House		
3 Location of Negatives St. Louis County Parks Dept.		5. Other Name(s)		
6 Specific Location Lot 5, Carrswold Sub.		16. Thematic Category		2. County St. Louis
7 City or Town If Rural, Township & Vicinity Clayton		17 Date(s) or Period constructed c. 1929		
8 Site Plan with North Arrow 		18. Style or Design Tudor Revival 53		
9 Coordinates UTM Lat Long		19. Architect or Engineer Nolte & Nauman		4. Present Name(s) George Bullock House
10 Site II Building IX Structure II Object II		20. Contractor or Builder		
11. On National Register? Yes II No IX		21. Original Use, if apparent residence DIA		
12. Is II Eligible? Yes II No II		22. Present Use residence		5. Other Name(s) 5 Carrswold
13. Part of Estab Hist Dist.? Yes II No IX		23. Ownership Public II Private X		
14. District Potent'l? Yes X No II		24. Owner's Name & Address, if known Walter L. Schwab		
15. Name of Established District		25. Open to Public? Yes II No X		6. Carrswold
42. Further Description of Important Features		26. Local Contact Person or Organization		
43. History and Significance		27. Other Surveys in Which Included none		
44. Description of Environment and Outbuildings		28. No. of Stories 2		7. Carrswold
45. Sources of Information		29. Basement? Yes IX No I		
46. Prepared by Esley Hamilton		30. Foundation Material concrete 65		
47. Organization St. Louis County Parks		31. Wall Construction brick 40		8. Carrswold
48. Date 10/80		32. Roof Type & Material gable, slate 68 45		
49. Revision Date(s)		33. No. of Bays Front 6 irr. Side 3		
46. Carrswold is a private place but is accessible to the public.		34. Wall Treatment common bond 30		9. Carrswold
47. Carrswold is a private place but is accessible to the public.		35. Plan Shape irregular		
48. Carrswold is a private place but is accessible to the public.		36. Changes (Explain in #42) Addition X Altered I Moved I		
49. Carrswold is a private place but is accessible to the public.		37. Condition 40 30 Interior excellent Exterior excellent		10. Carrswold
50. Carrswold is a private place but is accessible to the public.		38. Preservation Underway? Yes I No IX		
51. Carrswold is a private place but is accessible to the public.		39. Endangered? By What? Yes II No IX		
52. Carrswold is a private place but is accessible to the public.		40. Visible from Public Road? see 44 Yes IX No II		11. Carrswold
53. Carrswold is a private place but is accessible to the public.		41. Distance from and Frontage on Road 114 ft./177 ft.		
54. Carrswold is a private place but is accessible to the public.		42. Photo 		

George Bullock House
5 Carrswold

42. continued

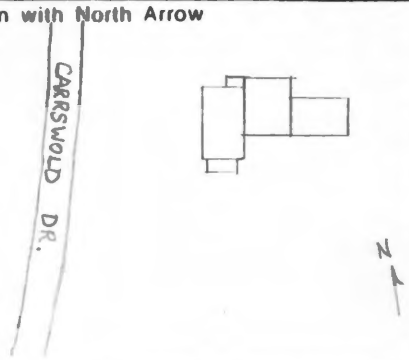
headers. Upper parts of chimneys are twisted in Tudor style. First floor bay-window at S end of house, also outside 2nd staircase. 30 x 20 ft. rear porch enclosed c. 1968. Inside, several ceilings have Jacobean strapwork decoration. Base moldings and some floors are marble, radiator grills are wrought iron, leaded windows have stained glass roundels in heraldic designs. The living room, 3 steps down from entry, has a beamed ceiling.





HISTORIC INVENTORY

SL-AS-001-006

1. No		4. Present Name(s) Leigh-Erker House		1. No	
2. County St. Louis		5. Other Name(s)		2. County St. Louis	
3. Location of Negatives St. Louis County Parks Dept.		6 Carrswold			
6. Specific Location Lot 6, Carrswold Sub.		16. Thematic Category 030		4. Present Name(s) Leigh-Erker House	
7. City or Town If Rural, Township & Vicinity Clayton		17. Date(s) or Period constructed 1924 <i>24. 1958</i>			
8. Site Plan with North Arrow 		18. Style or Design period revival <i>55</i>		5. Other Name(s) 6 Carrswold	
		19. Architect or Engineer J.W. Leigh			
9. Coordinates UTM Lat Long		20. Contractor or Builder J.W. Leigh <i>Ralph Hall</i>		6 Carrswold	
10. Site <input type="checkbox"/> Building <input checked="" type="checkbox"/> Structure <input type="checkbox"/> Object <input type="checkbox"/>		21. Original Use, if apparent residence <i>DIA</i>			
11. On National Register? Yes <input type="checkbox"/> No <input checked="" type="checkbox"/>		22. Present Use residence		6 Carrswold	
12. Is It Eligible? Yes <input type="checkbox"/> No <input type="checkbox"/>		23. Ownership Public <input type="checkbox"/> Private <input checked="" type="checkbox"/>			
13. Part of Estab Hist Dist? Yes <input type="checkbox"/> No <input checked="" type="checkbox"/>		24. Owner's Name & Address, if known James L. Nouss		6 Carrswold	
14. District Potent'l? Yes <input checked="" type="checkbox"/> No <input type="checkbox"/>		25. Open to Public? Yes <input type="checkbox"/> No <input checked="" type="checkbox"/>			
15. Name of Established District		26. Local Contact Person or Organization		6 Carrswold	
		27. Other Surveys in Which Included none			
42. Further Description of Important Features Round-headed door is flanked by small square windows; above are three 3-pane rectangular windows set in round-headed shallow recesses and fronted by three small semicircular balconies with turned balustrades. To left of this grouping is double 4-over-4 windows on each floor separated by front chimney. Green shutters and trim. Shed-roof glazed porch on S side is stuccoed with large arched openings. Four-bay one-story hip-roofed wing extends to E from NE side of house.		Photo		6 Carrswold	
43. History and Significance Jesse W. Leigh took out this building permit as contractor, but he was also an architect, mostly of smaller houses, and he was one of the first three trustees of Carrswold. In 1927 he moved west to the St. Louis Country Club. With the Depression he became an agent for Massachusetts Mutual Life Insurance. He died about 1950. Adolph Peter Erker, the second owner, was a native of Germany, born in 1854 and trained as an optician.					
44. Description of Environment and Outbuildings Carrswold is a private place but is accessible to the public. Tile roofed stucco garage NE of house has trim matching house. A long wooden pergola runs N-S on SE part of lawn.		46. Prepared by Esley Hamilton		6 Carrswold	
45. Sources of Information Daily Record, August 18, 1924; St. Louis Water Company B.P. 3825 1/58 Hugo Moning (sic), addition, \$27,500 B.P. 5091 10/29/69 Hugo Monnig, kitchen & bath The Book of St. Louisans (1912), p. 183		47. Organization St. Louis County Parks			
		48. Date 10/80		49. Revision Date(s)	

Leigh-Erker House
6 Carrswold

43. continued

Erker came to this country in 1873 and to St. Louis six years later. In 1894 he established Erker Bros. Optical Co. with his brother August A. The company is still active. In 1934 the house was bought by newly-wed Edward G. Bischoff, who had many ties to this neighborhood. His father had built 2 Forest Ridge and his uncle Louis E. Dennig had built 20 Brentmoor, while his wife's father, Theodore Moreno, had built 24 Brentmoor. About 1949, the couple moved to 22 Brentmoor, built by his cousin Louis S. Dennig. The next owner of this house was Elzey M. Roberts, Jr., son of the publisher of the St. Louis Star-Times and himself president of KXOK radio. He sold in 1957 to Hugo Monnig, who had Ralph Hall design the 1958 addition.

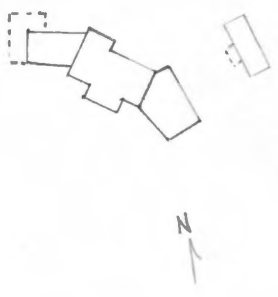
45. continued

St. Louis County historic buildings survey
files of Missouri Historical Society





HISTORIC INVENTORY

1 No		4. Present Name(s) Oscar Buder House <i>- sign person</i>		1. No	
2 County St. Louis		5. Other Name(s)		2. County St. Louis	
3 Location of Negatives St. Louis County Parks Dept.		8 Carrswold		4. Present Name(s) Oscar Buder House	
6 Specific Location Lot 8, Carrswold Sub.		16. Thematic Category 030		28. No. of Stories 2½	
7 City or Town If Rural, Township & Vicinity Clayton		17 Date(s) or Period constructed 1925-26		29. Basement? Yes <input checked="" type="checkbox"/> No <input type="checkbox"/>	
8 Site Plan with North Arrow 		18. Style or Design period revival (Georgian) 55		30. Foundation Material concrete 65	
9 Coordinates UTM Lat Long		19. Architect or Engineer Maritz & Young		31. Wall Construction brick 40	
10 Site <input type="checkbox"/> Building <input checked="" type="checkbox"/> Structure <input type="checkbox"/> Object <input type="checkbox"/>		20. Contractor or Builder J.M. Higbee		32. Roof Type & Material 40 high hip, flat tiles	
11. On National Register? Yes <input type="checkbox"/> No <input checked="" type="checkbox"/>		21. Original Use, if apparent residence DIA		33. No. of Bays DR Front irr. Side 4	
12. Is It Eligible? Yes <input type="checkbox"/> No <input type="checkbox"/>		22 Present Use residence		34. Wall Treatment common bond 30	
13 Part of Estab Hist Dist? Yes <input type="checkbox"/> No <input checked="" type="checkbox"/>		23 Ownership Public <input type="checkbox"/> Private <input checked="" type="checkbox"/>		35. Plan Shape irregular	
14. District Potent'l? Yes <input type="checkbox"/> No <input type="checkbox"/>		24. Owner's Name & Address, if known Mrs. Oscar E. Buder		36. Changes (Explain in #42) Addition: <input type="checkbox"/> Moved: <input type="checkbox"/> <i>prch SL su</i>	
15. Name of Established District		25. Open to Public? Yes <input type="checkbox"/> No <input checked="" type="checkbox"/>		37. Condition Interior 40 30 Exterior excellent	
42. Further Description of Important Features 5-bay center block is flanked by wings at angles: to E 3 bays, 1½ stories with hipped dormers; to W 3 bays, 2 stories with massive chimney between 1st two bays. End of W wing is timber-framed sleeping porch on 2nd floor. Variety of window treatments including casements, double-hung, segmental arched, with projecting voussoirs; one group of narrow windows under stone lintel. Main entry on N side of house approached by drive from W edge of lot.		26. Local Contact Person or Organization		38. Preservation Underway? Yes <input type="checkbox"/> No <input checked="" type="checkbox"/>	
43. History and Significance Oscar E. Buder (1875-1965) was a lawyer and businessman. With his family he owned the <u>St. Louis Times</u> to 1932 and the <u>Westliche Post</u> , a German-language daily to 1933. In 1935 he founded a sewer pipe company which he directed until 1957. He served a commissioner of Tower Grove Park from 1919 to 1950. He was largely responsible for the creation of Carrswold, and this was the third house built there. His wife, the former Eugenia Hauck,		27. Other Surveys in Which Included none		39. Endangered? By What? Yes <input type="checkbox"/> No <input checked="" type="checkbox"/>	
44. Description of Environment and Outbuildings Carrswold is a private place but is accessible to the public. Brick playhouse at E edge of lot. Lot is heavily wooded and merges with vacant Lot 7 to south.		40. Visible from Public Road? Yes <input checked="" type="checkbox"/> No <input type="checkbox"/> <i>see 44</i>		41. Distance from and Frontage on Road 100 ft./100 ft.	
45. Sources of Information B.P. 842, 8/25 Oscar Buder 2½ story brick res. & garage \$30,000 Maritz & Young, a monograph (1929) Terry, Clayton: A History (1976), p. 184		46. Prepared by Esley Hamilton		47. Organization St. Louis County Parks	
		48. Date 10/80		49. Revision Date(s)	

St. Louis

Oscar Buder House

8 Carrswold

Oscar Buder House
8 Carrswold

43. continued

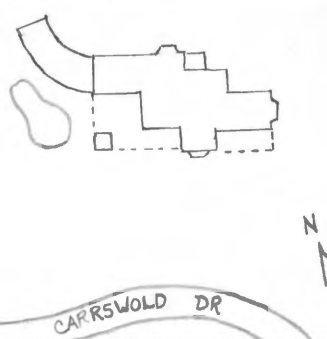
still lives here. The architects, Raymond E. Maritz (1894-1973) and Ridgely Young, built more than half the houses in Carrswold, and Maritz's brother James later lived at #24. The same firm designed the play area for the three Buder children.







HISTORIC INVENTORY

1 No		4. Present Name(s)		1 No	
2 County		Peters-Lauman House		2. County	
St. Louis		5. Other Name(s)		St. Louis	
3 Location of Negatives		9 Carrswold		4. Present Name(s)	
St. Louis County Parks Dept.				Peters-Lauman House	
6 Specific Location		16. Thematic Category		28. No. of Stories	
Lot 9, Carrswold Sub.		030		2 1/2	
7 City or Town If Rural, Township & Vicinity		17 Date(s) or Period		29. Basement?	
Clayton		constructed 1930		Yes <input checked="" type="checkbox"/> No <input type="checkbox"/>	
8 Site Plan with North Arrow		18. Style or Design		30. Foundation Material	
		Tudor Revival 53		concrete 65	
9 Coordinates		19. Architect or Engineer		31. Wall Construction	
Lat		Maritz & Young		stone 40	
Long		20. Contractor or Builder		32. Roof Type & Material	
UTM		Higbee Bros.		gable, slate 6B	
10		21. Original Use, if apparent		33. No. of Bays	
Site <input type="checkbox"/> Building <input checked="" type="checkbox"/>		residence 01A		Front 5 Side DR	
Structure <input type="checkbox"/> Object <input type="checkbox"/>		22 Present Use		34. Wall Treatment	
11. On National Register? Yes <input type="checkbox"/> No <input checked="" type="checkbox"/>		residence		squared rubble 40	
12. Is It Eligible? Yes <input type="checkbox"/> No <input type="checkbox"/>		23 Ownership		35. Plan Shape	
13 Part of Estab Hist Dist? Yes <input type="checkbox"/> No <input checked="" type="checkbox"/>		Public <input type="checkbox"/> Private <input checked="" type="checkbox"/>		irregular	
14. District Potent'l? Yes <input checked="" type="checkbox"/> No <input type="checkbox"/>		24. Owner's Name & Address, if known		36. Changes (Explain in #42)	
15. Name of Established District		Roger L. Keech		Addition <input type="checkbox"/> Altered <input type="checkbox"/> Moved <input type="checkbox"/>	
		25. Open to Public? Yes <input type="checkbox"/> No <input checked="" type="checkbox"/>		37. Condition	
		26. Local Contact Person or Organization		Interior	
		27. Other Surveys in Which Included		Exterior	
		none		good	
				38. Preservation Underway? Yes <input type="checkbox"/> No <input checked="" type="checkbox"/>	
				39. Endangered? By What? Yes <input type="checkbox"/> No <input checked="" type="checkbox"/>	
				40. Visible from Public Road? Yes <input checked="" type="checkbox"/> No <input type="checkbox"/>	
				see 44	
				41. Distance from and Frontage on Road	
				100 ft./226.52 ft.	
42. Further Description of Important Features This very large house consists of a main block and a series of progressively lower wings built on a curve to the NW, about 8 bays in all. Windows are broad stone-mullioned casements in ashlar frames. Variegated roof has scattered red slates. Main block has cross gable in center, additional gable over window in W bay and gabled entry as 2nd bay (from E). Entry is fronted by shed roof arcade of pointed arches. Center bay has 1st-floor oriel with crenellated parapet. A round-headed basement door opens beneath this					
43. History and Significance This is the largest house in Carrswold and it was the most expensive when built. Ella Peters (1881-1971) was the daughter of Henry W. Peters, who founded the Peters Shoe Company in 1892, and helped to form the International Shoe Company in 1911. She married Arthur F. Lauman, an officer of the West St. Louis Trust Co. who died in 1918. She lived here with her brother Oliver F. Peters (1889-1970), Vice President of International Shoe from 1931-1962. He left an estate of over \$5 million, with eventual beneficiaries					
44. Description of Environment and Outbuildings Carrswold is a private place but is accessible to the public. This property drops to an old streambed on W side. Several stone walls and a swimming pool are SW of the house and stone gazebo with pointed arches and bell-cast pyramidal roof. Driveway passes E side of house to an entrance court on N side and through iron archway to					
45. Sources of Information					
B.P. 1616, 6/4/30, E. P. Lauman, 2 story brick dwelling \$60,000					
St. Louis Post Dispatch, "O. F. Peters Dies at 81" May 26, 1970;					
"Mrs. Ella Peters Lauman Dies" March 21, 1971					
St. Louis Globe Democrat "Peters Estate Valued at \$5,764,199" Sept. 2, 1970					
46. Prepared by					
Esley Hamilton					
47. Organization					
St. Louis County Parks					
48. Date					
10/80					
49. Revision Date(s)					

2. County

4. Present Name(s)

5. Other Name(s)

Peters-Lauman House
9 Carrswold



42. continued

oriel. Chimneys to R of entry and at W end of first wing have polygonal brick stacks. E end of house has 2-story hip-roofed bay window.

43. continued

Barnes Hospital and St. Luke's Hospital. The architects Raymond E. Maritz (1894-1973) and Ridgely Young did more than half the houses in Carrswold.

44. continued

garage NW wing of house. N edge of property has picturesque stone wall with niches framing entrance court.

45. continued

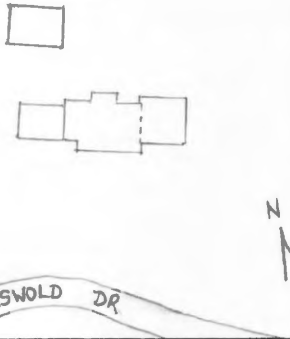
The Book of St. Louisans (1912), pp. 469-471







HISTORIC INVENTORY

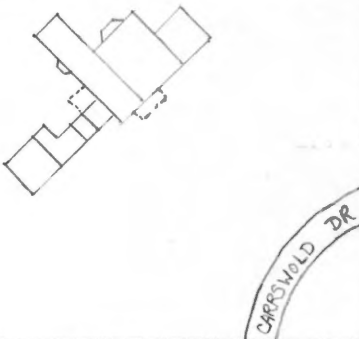

1 No		4. Present Name(s) James W. Harris House		1. No	
2 County St. Louis		5. Other Name(s)		2. County St. Louis	
3 Location of Negatives St. Louis County Parks Dept.		10 Carrswold		4. Present Name(s) James W. Harris House	
6 Specific Location Lot 10, Carrswold Sub.		16. Thematic Category 130		28. No. of Stories 2½	
7 City or Town If Rural, Township & Vicinity Clayton		17 Date(s) or Period constructed 1929		29. Basement? Yes <input checked="" type="checkbox"/> No <input type="checkbox"/>	
8 Site Plan with North Arrow 		18. Style or Design Colonial Revival 51		30. Foundation Material concrete 65	
9 Coordinates UTM Lat Long		19. Architect or Engineer Maritz & Young		31. Wall Construction brick 40	
10 Site <input type="checkbox"/> Building <input checked="" type="checkbox"/> Structure <input type="checkbox"/> Object <input type="checkbox"/>		20. Contractor or Builder J. M. Higbee		32. Roof Type & Material gable, slate 68	
11. On National Register? Yes <input type="checkbox"/> No <input checked="" type="checkbox"/>		21. Original Use, if apparent residence 01A		33. No. of Bays Front 10 Side 2	
12. Is It Eligible? Yes <input type="checkbox"/> No <input type="checkbox"/>		22. Present Use residence		34. Wall Treatment stretcher bond painted 30	
13 Part of Estab Hist Dist.? Yes <input type="checkbox"/> No <input checked="" type="checkbox"/>		23 Ownership Public <input type="checkbox"/> Private <input checked="" type="checkbox"/>		35. Plan Shape 3 part	
14. District Potent'l? Yes <input checked="" type="checkbox"/> No <input type="checkbox"/>		24. Owner's Name & Address, if known George F. Meyer		36. Changes (Explain in #42) Addition <input type="checkbox"/> Altered <input type="checkbox"/> Moved <input type="checkbox"/>	
15. Name of Established District		25. Open to Public? Yes <input type="checkbox"/> No <input checked="" type="checkbox"/>		37. Condition Interior 30 Exterior good	
42. Further Description of Important Features Three part plan has central 2½ story block with 2 round-topped recessed dormers and wide W end chimney, 5 windows across 2nd floor, 3 windows plus pedimented door at E end of 1st floor. W wing has brick pedimented gables like additional dormers above 2nd floor windows; E bay has tall stairway window, E wing has high sloping roof with gabled dormers above 1st-floor verandah. Most windows are shuttered. Corbelled stringcourse between floors. Entry has fanlight, sidelights and classical frame.		26. Local Contact Person or Organization		38. Preservation Underway? Yes <input type="checkbox"/> No <input checked="" type="checkbox"/>	
43 History and Significance James W. Harris was president of the Harris-Polk Hat Company. After his death in the mid 40's, his widow Maude continued to live here until the early 1950's, when the house was sold to William L. Behan, Jr. of the Hill-Behan Lumber Co. The architects Raymond E. Maritz (1894-1973) and Ridgely Young, did more than half the houses in Carrswold		27. Other Surveys in Which Included None		39. Endangered? By What? Yes <input type="checkbox"/> No <input checked="" type="checkbox"/>	
44. Description of Environment and Outbuildings Carrswold is a private place but is accessible to the public. This house has a driveway curving across the front yard, with a branch going to frame garage at NW corner of property.		40. Visible from Public Road? see 44 Yes <input checked="" type="checkbox"/> No <input type="checkbox"/>		41. Distance from and Frontage on Road 100 ft./188 ft.	
45 Sources of Information B.P. 1510, 7/29, J. M. (sic) Harris, 2 SB dwelling & garage \$30,000 B.P. 3185, 6/51, Wm. L. Behan, garage B.P. 4847, 7/7/67 Geo. Meyer county directories		46. Prepared by Esley Hamilton		Photo	
		47. Organization St. Louis County Parks		48. 10/7/80	
		49. Revision Date(s)			

1. No

2. County
St. Louis4. Present Name(s)
James W. Harris House5. Other Name(s)
10 Carrswold



HISTORIC INVENTORY

1 No		4. Present Name(s) Fred Hume House <i>- 39m. person</i>		1. No.
2 County St. Louis		5. Other Name(s)		
3 Location of Negatives St. Louis County Parks Dept.		11 Carrswold		
6 Specific Location Lot 11, Carrswold Sub.		16. Thematic Category 030		2. County St. Louis
		17 Date(s) or Period constructed 1928-29		
7 City or Town If Rural, Township & Vicinity Clayton		18. Style or Design Tudor Revival <i>53</i>		4. Present Name(s) Fred Hume House
8 Site Plan with North Arrow 		19. Architect or Engineer Trueblood & Graf		
		20. Contractor or Builder Brockmeyer-Boble, Inc.		5. Other Name(s) 11 Carrswold
21. Original Use, if apparent residence <i>DIA</i>		28. No. of Stories 2 1/2 - 2		
22 Present Use residence		29. Basement? Yes <input checked="" type="checkbox"/> No <input type="checkbox"/>		
23 Ownership Public <input type="checkbox"/> Private <input checked="" type="checkbox"/>		30. Foundation Material concrete <i>65</i>		
24. Owner's Name & Address, if known Donald E. Breckenridge		31. Wall Construction brick, grey slate <i>40</i>		
25. Open to Public? Yes <input type="checkbox"/> No <input checked="" type="checkbox"/>		32. Roof Type & Material gable, slate <i>63</i>		
26. Local Contact Person or Organization		33. No. of Bays DR Front irr. Side irr.		
27. Other Surveys in Which Included None		34. Wall Treatment common bond <i>30</i>		
9 Coordinates UTM Lat Long		35. Plan Shape L		
		36. Changes (Explain in #42) none <i>ei</i> Addition <input type="checkbox"/> Altered <input checked="" type="checkbox"/> Moved <input type="checkbox"/>		
10 Site <input type="checkbox"/> Building <input checked="" type="checkbox"/> Structure <input type="checkbox"/> Object <input type="checkbox"/>		37. Condition other Interior 40 20 61 30 Exterior good		
11. On National Register? Yes <input type="checkbox"/> No <input checked="" type="checkbox"/>		38. Preservation Underway? Yes <input type="checkbox"/> No <input checked="" type="checkbox"/>		
12. Is It Eligible? Yes <input type="checkbox"/> No <input type="checkbox"/>		39. Endangered? Yes <input type="checkbox"/> No <input checked="" type="checkbox"/>		
13 Part of Estab Hist Dist.? Yes <input type="checkbox"/> No <input checked="" type="checkbox"/>		40. Visible from Public Road? Yes <input checked="" type="checkbox"/> No <input type="checkbox"/> <i>see 44</i>		
14. District Potent'l? Yes <input checked="" type="checkbox"/> No <input type="checkbox"/>		41. Distance from and Frontage on Road 100 ft./129 ft.		
15 Name of Established District		Photo 		
42. Further Description of Important Features Picturesquely detailed house has long 2 1/2-story block centering on diapered outside chimney, 2-story wing over arched passageway. A buttressed brick wall links this to 1 1/2-story garage with diapered gable end to street. Main block has half-timbered gable dormers flanking chimney and projecting entrance bay with a 3-arched arcade supporting a bracketed oriel and half-timbered gable. Two other pointed arches (also ashlar trimmed) at N end of front match 3 more arches on N side of house, and a second frame oriel.				
43 History and Significance Wilbur T. Trueblood (1875-1937) and Hugo Graf (1888-1953) practiced architecture in partnership from 1923 to 1934, succeeding the prominent firm of Theodore Link. Among their major works were the Webster Groves City Hall, the University City High School, and the Kirkwood Christian Science Church. In 1980, the estimated value of this house was \$450,000-500,000. Fred Hume joined International Shoe in 1912 and served on its				
44. Description of Environment and Outbuildings Carrswold is a private place but is accessible to the public. This lot has driveway forming a circle to SE of house and extending through arch to garage yard.				
45 Sources of Information B.P. 1350, 8/9/28, Fred Smith, 2 sty brick res. & gar. \$48,000 permit received by Fred Hume Post Dispatch, May 27, 1937; March 23, 1953 St. Louis Magazine, Feb. 1980, p. 75 illus.		46. Prepared by Esley Hamilton		
		47. Organization St. Louis Parks Dept.		
		48. Date 10/80		
		49. Revision Date(s)		

Fred Hume House
11 Carrswold

42. continued


is centered above those front arches. Two-story wing has two additional dormers and a double end chimney with spiraling corbels. Garage wing and wall have an ashlar water table; main block opens onto terrace supported by brick retaining wall. Service wing extends W from S end of main block. Most windows are casements in stone frames with sloping brick sills.

43. continued

board of directors from 1926-1949. He was on the board of Bethesda General Hospital from 1944, president from 1951, and he was president of the Clayton Park Board when Shaw Park, the major park in the city, was built. He was also on the board of the Academy of Science and the YMCA, as were several other residents of Brentmoor and Carrswold. The Humes moved in the mid 50's and he died in 1970 at the age of 87. In the late 60's the house was owned by Stephen J. Apted, the son of the founder of Miss Hulling's restaurants. The present owner is the well-known developer of the Breckenridge Hotels.

45. continued

St. Louis Globe Democrat "Fred Hume Sr, Dies" January 3/4, 1970



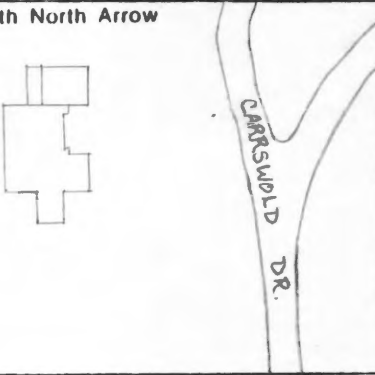




SL-AS-001-011


Office of Historic Preservation, P.O. Box 176, Jefferson City, Missouri 65101

HISTORIC INVENTORY

1 No		4. Present Name(s) David E. Woods House		1. No
2 County St. Louis		5. Other Name(s)		
3 Location of Negatives St. Louis Co. Parks & Rec.		12 Carrswold		
6 Specific Location Lot 12, Carrswold Sub.		16. Thematic Category 030		2. County St. Louis 4. Present Name(s) David E. Woods House
7 City or Town If Rural, Township & Vicinity Clayton		17. Date(s) or Period constructed 1930		
8 Site Plan with North Arrow 		18. Style or Design French Renaissance 80		
		19. Architect or Engineer Maritz & Young		
		20. Contractor or Builder Higbee Bros.		
		21. Original Use, if apparent residence 01A		
		22. Present Use residence		
		23. Ownership Public <input type="checkbox"/> Private <input checked="" type="checkbox"/>		
		24. Owner's Name & Address, if known Samuel E. Pershall, Jr.		
		25. Open to Public? Yes <input type="checkbox"/> No <input checked="" type="checkbox"/>		
9 Coordinates Lat Long		26. Local Contact Person or Organization		
10 Site <input type="checkbox"/> Building <input checked="" type="checkbox"/> Structure <input type="checkbox"/> Object <input type="checkbox"/>		27. Other Surveys in Which Included None		
11. On National Register? Yes <input type="checkbox"/> No <input checked="" type="checkbox"/>		12. Is It Eligible? Yes <input type="checkbox"/> No <input type="checkbox"/>		
13. Part of Estab Hist Dist.? Yes <input type="checkbox"/> No <input checked="" type="checkbox"/>		14. District Potent'l? Yes <input checked="" type="checkbox"/> No <input type="checkbox"/>		
15. Name of Established District		28. No. of Stories 2-2		
		29. Basement? Yes <input checked="" type="checkbox"/> No <input type="checkbox"/>		
		30. Foundation Material concrete 65		
		31. Wall Construction brick 40		
		32. Roof Type & Material high hip, slate 4P 15		
		33. No. of Bays Front 5 Side 3		
		34. Wall Treatment 61 30 stucco, common bond		
		35. Plan Shape 3 part 1R		
		36. Changes (Explain in #42) Addition <input type="checkbox"/> Altered <input type="checkbox"/> Moved <input type="checkbox"/>		
		37. Condition Interior Exterior good		
		38. Preservation Underway? Yes <input type="checkbox"/> No <input checked="" type="checkbox"/>		
		39. Endangered? By What? Yes <input type="checkbox"/> No <input checked="" type="checkbox"/>		
		40. Visible from Public Road? Yes <input type="checkbox"/> No <input type="checkbox"/>		
		41. Distance from and Frontage on Road 100 ft./268 ft.		
42. Further Description of Important Features Central 3-bay pavilion is flanked by two 3-bay pavilions at right angles. Pavilions are outlined by stuccoed quoins; 1st floor is stuccoed; 2nd floor is brick with stuccoed window frames. Most windows are in form of french doors; 2nd floor windows have wrought-iron false balconies. Large chimneys rise from inside walls of end pavilions. Additional wing to south is 2 stories tall but only one bay deep.				5. Other Name(s) 12 Carrswold
43. History and Significance The architects Raymond E. Maritz (1894-1973) and Ridgely Young designed more than half of the houses in Carrswold and many nearby ones during the same period. This one is in an unusual style for them. David E. Woods was the auditor the International Shoe Co., the world's largest. He was the father of Mary Delle or Marydelle W. Arthur who lived here with her husband Robert, from 1931 to 1937, when Woods built the house next door at #14 for them.				
44. Description of Environment and Outbuildings Carrswold is a private place but it accessible to the public. This house has semicircular front drive and court at N end of house approached through iron arch rising from stuccoed walls. Swimming pool is on S side of house.				
45. Sources of Information B.P. 1615, 6/4/30, D.E. Woods, 2 story brick dwelling \$40,000 B.P. 3266, 4/52, Russell Lortz, swimming pool B.P. 4105, 3/60, Russell Lortz, fence around pool city and county directories Mrs. Robert Arthur, 710 S. Hanley				46. Prepared by Esley Hamilton
				47. Organization St. Louis County Parks
				48. Date 10/80
				49. Revision Date(s)



HISTORIC INVENTORY

1 No		4. Present Name(s)		1. No	
2 County		Robert Arthur House		2. County	
St. Louis		5. Other Name(s)		St. Louis	
3 Location of Negatives		14 Carrswold		4. Present Name(s)	
St. Louis Co. Parks Dept.				Robert Arthur House	
6 Specific Location		16. Thematic Category		28. No. of Stories	
Lot 14, Carrswold Sub.		030		2	
7 City or Town If Rural, Township & Vicinity		17. Date(s) or Period		29. Basement?	
Clayton		constructed 1937		Yes <input checked="" type="checkbox"/> No <input type="checkbox"/>	
8 Site Plan with North Arrow		18. Style or Design		30. Foundation Material	
		French Provincial 55		concrete 65	
9 Coordinates UTM		19. Architect or Engineer		31. Wall Construction	
Lat		Maritz, Young & Dusard		brick 40	
Long		20. Contractor or Builder		32. Roof Type & Material	
		Edwin C. Lich		hip, slate HP 45	
10 Site Structure Building <input checked="" type="checkbox"/> Object <input type="checkbox"/>		21. Original Use, if apparent		33. No. of Bays	
		residence 01A		Front 8 Side 2	
11. On National Register? Yes <input type="checkbox"/> No <input checked="" type="checkbox"/>		22. Present Use		34. Wall Treatment	
12. Is It Eligible? Yes <input type="checkbox"/> No <input type="checkbox"/>		residence		common bond	
13. Part of Estab. Hist. Dist.? Yes <input type="checkbox"/> No <input checked="" type="checkbox"/>		23. Ownership Public <input type="checkbox"/> Private <input checked="" type="checkbox"/>		35. Plan Shape	
14. District Potent'l? Yes <input checked="" type="checkbox"/> No <input type="checkbox"/>		24. Owner's Name & Address, if known		5 part	
15. Name of Established District		Dennis J. Matteuzzi		36. Changes (Explain in #42) Addition <input type="checkbox"/> Altered <input type="checkbox"/> Moved <input type="checkbox"/>	
		25. Open to Public? Yes <input type="checkbox"/> No <input checked="" type="checkbox"/>		37. Condition	
		26. Local Contact Person or Organization		Interior 30	
		27. Other Surveys in Which Included		Exterior excellent	
		None		38. Preservation Underway? Yes <input type="checkbox"/> No <input checked="" type="checkbox"/>	
				39. Endangered? By What? Yes <input type="checkbox"/> No <input checked="" type="checkbox"/>	
				40. Visible from Public Road? Yes <input checked="" type="checkbox"/> No <input type="checkbox"/>	
				See 44	
				41. Distance from and Frontage on Road 100 ft./215 ft.	
42. Further Description of Important Features Brick has weathered grey finish and tall rear chimney is used brick. N bay is one-story pavilion with high hip roof and copper cupola. Next bay is a carport. Central 3 bays form 2-story pavilion with 2nd-floor windows topped by low brick pedimented gables. S bay also forms 1-story pavilion with nearly pyramidal roof, while entry is via S linking section. Brick dentilled cornice continues across 2-story part as string course; small scale double-hung windows have grey shutters.					
43. History and Significance Robert N. Arthur was Assistant Trust Officer of the Mississippi Valley Trust Company. He was the son-in-law of David E Woods who built 12 Carrswold next door in 1930, and he lived there from 1931 until this house was built by Woods. This was the last of at least 15 houses built in Carrswold by Raymond E. Maritz (1894-1973) and Ridgely Young, who here adapted a 1-story plan, then rather unusual, to the 2-stories required by subd. regs.					
44. Description of Environment and Outbuildings Carrswold is a private place but is accessible to the public. Semicircular driveway across front of house.					
45. Sources of Information					
B.P. 2164, 12/36, D. Woods, residence					
B.P. 5744, 5/75, Mr. & Mrs. R. Paulson, swimming pool & deck city directories					
Mrs. Robert Arthur, 710 S. Hanley					
46. Prepared by Esley Hamilton					
47. Organization St. Louis Co. Parks					
48. Date 10/80					
49. Revision Date(s)					

2. County

4. Present Name(s)


5. Other Name(s)



SL-AS-001-013

Office of Historic Preservation, P.O. Box 176, Jefferson City, Missouri 65101

HISTORIC INVENTORY

1. No		4. Present Name(s) Harry M. Fisher House		1. No.
2. County St. Louis		5. Other Name(s)		
3. Location of Negatives St. Louis County Parks Dept.		15 Carrswold		
6. Specific Location Lot 15, Carrswold Sub.		16. Thematic Category		2. County St. Louis 4. Present Name(s) Harry M. Fisher House
7. City or Town If Rural, Township & Vicinity Clayton		17. Date(s) or Period constructed 1924		
8. Site Plan with North Arrow 		18. Style or Design period revival 55		
		19. Architect or Engineer J.W. Leigh		
		20. Contractor or Builder J.W. Leigh		
		21. Original Use, if apparent residence DIA		
9. Coordinates UTM Lat Long		22. Present Use residence		
10. Site <input type="checkbox"/> Building <input checked="" type="checkbox"/> Structure <input type="checkbox"/> Object <input type="checkbox"/>		23. Ownership Public <input type="checkbox"/> Private <input checked="" type="checkbox"/>		
11. On National Register? Yes <input type="checkbox"/> No <input checked="" type="checkbox"/>		24. Owner's Name & Address, if known Robert S. Bruce		
12. Is It Eligible? Yes <input type="checkbox"/> No <input type="checkbox"/>		25. Open to Public? Yes <input type="checkbox"/> No <input checked="" type="checkbox"/>		
13. Part of Estab Hist Dist? Yes <input type="checkbox"/> No <input checked="" type="checkbox"/>		26. Local Contact Person or Organization		
14. District Potent'l? Yes <input checked="" type="checkbox"/> No <input type="checkbox"/>		27. Other Surveys in Which Included none		
15. Name of Established District		28. No. of Stories 2		5. Other Name(s) 15 Carrswold
		29. Basement? Yes <input checked="" type="checkbox"/> No <input type="checkbox"/>		
		30. Foundation Material concrete 65		
		31. Wall Construction brick 40		
		32. Roof Type & Material hip, slate HP		
		33. No. of Bays Front 5 irr. Side 3		
		34. Wall Treatment stretcher bond, stucco 30 41		
		35. Plan Shape rectangular		
		36. Changes (Explain in #42) Addition: <input type="checkbox"/> Altered <input type="checkbox"/> Moved <input type="checkbox"/>		
		37. Condition Interior <u>other 20</u> Exterior <u>good</u>		
42. Further Description of Important Features House has half-timbering at N & S ends, diamond-paned oriel over entry and basket arches above entry and S front bay (french doors) but otherwise has contemporary detailing and disposition. Brick is mixed dark orange-umber-brown. Brick corners of random width; frame stucco 2nd story. Second-floor windows are double-hung, 6-over-6. Roof has projecting eaves without exposed rafters. Two inside chimneys are stuccoed with brick corners and top. Basement is exposed on S side of house, where iron balcony runs		Photo		
43. History and Significance The Fishers moved in two days after the Leighs moved to 6 Carrswold the first two residents of Carrswold. Jesse W. Leigh, the builder of both houses, was also a trustee of the subdivision. He gave up contracting for insurance with the Depression and died about 1950. This floorplan was said to have come from a competition at Washington University's School of Architecture. Harry M. Fisher, born in Ohio, was an exodontist and				
44. Description of Environment and Outbuildings Carrswold is a private place but is accessible to the public. Drive along S edge of property to rear basement garage.				
45. Sources of Information Mrs. Ben Smith, 1162 Westmoor Place Dixon, Terry, Clayton: A History (1976), p. 184 Dennis Brown, "Pierson and the American," Profile St. Louis, I, 27 (Oct. 5, 1977), pp. 3 St. Louis Co. Water Company		46. Prepared by Esley Hamilton		
		47. Organization St. Louis County Parks		
		48. Date 10/80	49. Revision Date(s)	

Harry M. Fisher House
15 Carrswold

42. continued

along 1st floor. N end of house has lean-to roof to 1st floor with large 3-bay hipped dormer above. Coursed fieldstone wall supports terrace across front of house.

43. continued

faculty member at Washington U. Medical School; he lived here until his death in 1961. For a few years in the early 1970's the house was owned by Frank C. Pierson, the theatrical entrepreneur who restored the Goldenrod Showboat 1963-65 and managed the American Theatre, the only downtown legitimate theater, from 1973.

45. continued

No building permit; lot purchased 7-22-1924 by Mary G. Fisher (Book 646, p. 244)

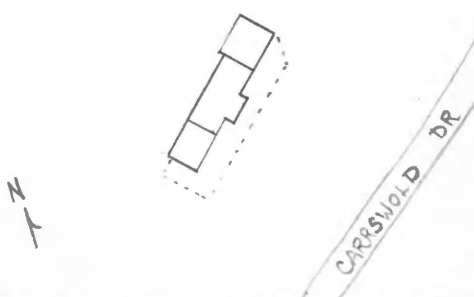




SL-AS-001-014


Office of Historic Preservation, P.O. Box 176, Jefferson City, Missouri 65101

HISTORIC INVENTORY

<p>1 No</p> <p>2 County St. Louis</p> <p>3 Location of Negatives St. Louis County Parks Dept.</p> <p>6 Specific Location Lot 16, Carrswold Sub.</p> <p>7 City or Town If Rural, Township & Vicinity Clayton</p> <p>8 Site Plan with North Arrow</p>  <p>9 Coordinates UTM Lat Long</p> <p>10 Site Structure Building <input checked="" type="checkbox"/> Object <input type="checkbox"/></p> <table border="1" style="width: 100%; border-collapse: collapse;"> <tr> <td style="width: 50%;">11. On National Register? Yes <input type="checkbox"/> No <input checked="" type="checkbox"/></td> <td style="width: 50%;">12. Is it Eligible? Yes <input type="checkbox"/> No <input type="checkbox"/></td> </tr> <tr> <td>13. Part of Estab. Hist. Dist.? Yes <input type="checkbox"/> No <input checked="" type="checkbox"/></td> <td>14. District Potent'l? Yes <input checked="" type="checkbox"/> No <input type="checkbox"/></td> </tr> </table> <p>15. Name of Established District</p>	11. On National Register? Yes <input type="checkbox"/> No <input checked="" type="checkbox"/>	12. Is it Eligible? Yes <input type="checkbox"/> No <input type="checkbox"/>	13. Part of Estab. Hist. Dist.? Yes <input type="checkbox"/> No <input checked="" type="checkbox"/>	14. District Potent'l? Yes <input checked="" type="checkbox"/> No <input type="checkbox"/>	<p>4. Present Name(s) Louis B. Jackson House</p> <p>5. Other Name(s) 16 Carrswold</p> <p>16. Thematic Category</p> <p>17. Date(s) or Period constructed 1929</p> <p>18. Style or Design Tudor Revival 53</p> <p>19. Architect or Engineer Maritz & Young</p> <p>20. Contractor or Builder J. M. Higbee</p> <p>21. Original Use, if apparent residence 01A</p> <p>22. Present Use residence</p> <p>23. Ownership Public <input type="checkbox"/> Private <input checked="" type="checkbox"/></p> <p>24. Owner's Name & Address, if known Otakar Machek</p> <p>25. Open to Public? Yes <input type="checkbox"/> No <input checked="" type="checkbox"/></p> <p>26. Local Contact Person or Organization</p> <p>27. Other Surveys in Which Included None</p>	<p>28. No. of Stories 2</p> <p>29. Basement? Yes <input checked="" type="checkbox"/> No <input type="checkbox"/></p> <p>30. Foundation Material concrete 65</p> <p>31. Wall Construction brick 40</p> <p>32. Roof Type & Material 68 45 gable, variegated slate</p> <p>33. No. of Bays DE Front 7 irr. Side 2</p> <p>34. Wall Treatment common bond 30 61</p> <p>35. Plan Shape irr. rectangle</p> <p>36. Changes Addition <input type="checkbox"/> Altered <input type="checkbox"/> Moved <input type="checkbox"/> (Explain in #42)</p> <p>37. Condition other 20 30 Interior Exterior excellent</p> <p>38. Preservation Underway? Yes <input type="checkbox"/> No <input checked="" type="checkbox"/></p> <p>39. Endangered? By What? Yes <input type="checkbox"/> No <input checked="" type="checkbox"/></p> <p>40. Visible from Public Road? Yes <input checked="" type="checkbox"/> No <input type="checkbox"/> see 44</p> <p>41. Distance from and Frontage on Road 100 ft./170 ft.</p>
11. On National Register? Yes <input type="checkbox"/> No <input checked="" type="checkbox"/>	12. Is it Eligible? Yes <input type="checkbox"/> No <input type="checkbox"/>					
13. Part of Estab. Hist. Dist.? Yes <input type="checkbox"/> No <input checked="" type="checkbox"/>	14. District Potent'l? Yes <input checked="" type="checkbox"/> No <input type="checkbox"/>					
<p>42. Further Description of Important Features Varicolored brick has dark glazed headers throughout; they form diapering on 2nd floor of center bay, which projects forward under half-timbered gable. Bay to L (S) second minor gable with half-timbering including 2nd floor; entrance below. Paired chimney between 2 S-most bays. Two gabled additional dormers on N bays. Windows mostly 8-pane casements in twos and threes, set in dark wood frames under timber lintels.</p>		<p>4. Present Name(s) Louis B. Jackson House</p> <p>5. Other Name(s) 16 Carrswold</p>				
<p>43. History and Significance Louis B. Jackson was, like Fred Hume at 11 Carrswold and Oliver Peters at 9 Carrswold, a director of the International Shoe Company. He came to St. Louis from Boston in 1923 and left this house after the death of his wife in 1941. The architects, Raymond E. Maritz (1894-1973) and Ridgely Young, designed more than half the houses in Carrswold.</p>						
<p>44. Description of Environment and Outbuildings Carrswold is a private place but is accessible to the public. Drive curves from center of front to N end of house where carport is located. Low fieldstone retaining wall across front of house supports planting beds. Many large trees.</p>						
<p>45. Sources of Information B.P. 1508, 7/29, 2 S.B. res. & garage, Louis Jackson \$25,000 B.P. 4386, 4/62, swim pool, Dr. Otakar Machek Maritz & Young, a monograph (1929) St. Louis Globe Democrat, "Mrs. Louis B. Jackson Dies at Home", March 24, 1941</p>		<p>46. Prepared by Esley Hamilton</p> <p>47. Organization St. Louis County Parks</p> <p>48. Date 10/80</p> <p>49. Revision Date(s)</p>				



HISTORIC INVENTORY

1 No		4. Present Name(s) Henry C. Whiteside House		1. No
2 County St. Louis		5. Other Name(s)		
3 Location of Negatives St. Louis Co. Parks Dept.		17 Carrswold		
6 Specific Location Lot 17, Carrswold Sub.		16. Thematic Category		2. County St. Louis
7 City or Town If Rural, Township & Vicinity Clayton		17 Date(s) or Period constructed 1929		
		18. Style or Design Louis XV 55		
8 Site Plan with North Arrow 		19. Architect or Engineer Maritz & Young		4. Present Name(s) Henry C. Whiteside House
		20. Contractor or Builder J. M. Higbee		
9 Coordinates UTM Lat Long		21. Original Use, if apparent residence DIA		
		22 Present Use residence		
10 Site Building Structure Object <input checked="" type="checkbox"/> <input type="checkbox"/> <input type="checkbox"/> <input type="checkbox"/>		23 Ownership Public <input type="checkbox"/> Private <input checked="" type="checkbox"/>		5. Other Name(s) 17 Carrswold
		24. Owner's Name & Address, if known Robert L. Sweney		
11. On National Register? Yes <input type="checkbox"/> No <input checked="" type="checkbox"/>		12. Is It Eligible? Yes <input type="checkbox"/> No <input type="checkbox"/>		
13 Part of Estab. Hist. Dist.? Yes <input type="checkbox"/> No <input checked="" type="checkbox"/>		14. District Potent'l? Yes <input checked="" type="checkbox"/> No <input type="checkbox"/>		
15. Name of Established District		25. Open to Public? Yes <input type="checkbox"/> No <input checked="" type="checkbox"/>		6. Other Name(s)
		26. Local Contact Person or Organization		
		27. Other Surveys in Which Included None		
42. Further Description of Important Features Center bay breaks forward slightly & is articulated by corner quoins and blank pediment with attic vent, possibly an alteration. Wrought-iron trellis & brackets flanking entry support balcony above. Double door and first-floor windows are set under segmental arches, and working shutters match this shape. Second-floor windows are set under continuous blank frieze. All windows are casements and have ornamental iron grills across lower		28. No. of Stories 2		7. Other Name(s)
		29. Basement? Yes <input checked="" type="checkbox"/> No <input type="checkbox"/>		
		30. Foundation Material concrete 65		
		31. Wall Construction brick (per permit) 40		8. Other Name(s)
		32. Roof Type & Material hip comp, shingle HP 63		
		33. No. of Bays Front 5 Side 2		
		34. Wall Treatment smooth stucco 61		9. Other Name(s)
		35. Plan Shape rectangular		
		36. Changes (Explain in #42) Addition <input type="checkbox"/> Altered <input type="checkbox"/> Moved <input type="checkbox"/>		
		37. Condition Interior 50 30 Exterior excellent		10. Other Name(s)
		38. Preservation Underway? Yes <input type="checkbox"/> No <input checked="" type="checkbox"/>		
		39. Endangered? By What? Yes <input type="checkbox"/> No <input checked="" type="checkbox"/>		
		40. Visible from Public Road? Yes <input checked="" type="checkbox"/> No <input type="checkbox"/> see 44		11. Other Name(s)
		41. Distance from and Frontage on Road 100 ft./171 ft.		
		Photo		
43. History and Significance Henry Cooper Whiteside was, at his death in 1937, at age 63, one of two surviving employees of Roberts, Johnson and Rand, the shoe company founded in 1898 which became part of International Shoe in 1911. He was in charge of sales in St. Louis. A native of Tennessee, as were many in this firm, he moved from here to Washington Terrace shortly before his death.				
44. Description of Environment and Outbuildings Carrswold is a private place but is accessible to the public. Entry drive frames front yard and is supported by a low fieldstone wall in front of house.				
45. Sources of Information B.P. 1507, 7/29, 2Sb dwelling & garage, H C Whiteside, \$30,000 files of Missouri Historical Society			46. Prepared by Esley Hamilton	
			47. Organization St. Louis County Parks	
			48. Date 10/80	
			49. Revision Date(s)	

Henry C. Whiteside House
17 Carrswold

42. continued

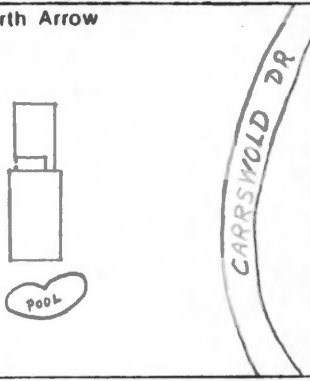
third, matching balcony. Quoining flanks windows of end bays. Long one-story porch with balcony (also matching) extends south from French doors at S end of house.





SL-AS-001-016

HISTORIC INVENTORY

1 No		4. Present Name(s) Barrett Scallett House		1. No	
2 County St. Louis		5. Other Name(s)			2. County St. Louis
3 Location of Negatives St. Louis Co. Parks Dept.		18 Carrswold			
6 Specific Location Lot 18, Carrswold Sub.		16. Thematic Category		4. Present Name(s) Barrett Scallett House	
7 City or Town If Rural, Township & Vicinity Clayton		17. Date(s) or Period constructed 1968-69			
8 Site Plan with North Arrow 		18. Style or Design Georgian Revival SI			
		19. Architect or Engineer Stanley Glantz			
20. Contractor or Builder Barken-Gordon, Inc.		28. No. of Stories 2			
21. Original Use, if apparent residence DIA		29. Basement? Yes <input checked="" type="checkbox"/> No <input type="checkbox"/>			
22. Present Use residence		30. Foundation Material concrete 65			
23. Ownership Public <input type="checkbox"/> Private <input checked="" type="checkbox"/>		31. Wall Construction brick 40			
24. Owner's Name & Address, if known Barrett L. Scallett		32. Roof Type & Material 68 gable, comp. shingle			
25. Open to Public? Yes <input type="checkbox"/> No <input checked="" type="checkbox"/>		33. No. of Bays Front 5 & 3 Side 2			
26. Local Contact Person or Organization		34. Wall Treatment stretcher bond 30		5. Other Name(s) 18 Carrswold	
27. Other Surveys in Which Included None		35. Plan Shape rectangular			
42. Further Description of Important Features Main 2-story block of 5 bays with one-story 3-bay wing to N. Wing has small cupola with bell-cast roof over center bay. Main block has 3-bay porch with attenuated columns rising to cornice level. Balustrade with turned balusters to roof line. Columns are paired flanking center entry. Boxed cornice & dentilled frieze. Entry has fluted pilasters and arched pediment over double doors. First-floor windows have arched entablature lintels. Windows are double-hung, 12 over 12 below, 8 over 12 above,		36. Changes (Explain in #42) prch PD Addition: <input type="checkbox"/> Altered: <input type="checkbox"/> Moved: <input type="checkbox"/>			
43. History and Significance Barrett L. Scallett (Ph.D. chemistry) was director of corn products research and an expert on bottles for Anheuser-Busch. In 1980 he formed his own consulting firm. Mrs. Scallett is a member of the Cohen family, founders of Central Hardware.		37. Condition stn 30 Interior 30 Exterior excellent			
44. Description of Environment and Outbuildings Carrswold is a private place but is accessible to the public. Entry drive is supported by low brick retaining wall in front of house.		38. Preservation Underway? Yes <input type="checkbox"/> No <input checked="" type="checkbox"/>			
45. Sources of Information B.P. 4973, 10/68, residence Barrett Scallett		39. Endangered? By What? Yes <input type="checkbox"/> No <input checked="" type="checkbox"/>			
46. Prepared by Esley Hamilton		40. Visible from Public Road? see 44 Yes <input checked="" type="checkbox"/> No <input type="checkbox"/>			
47. Organization St. Louis County Parks		41. Distance from and Frontage on Road 100 ft./147 ft.			
48. Date 10/80		49. Revision Date(s)			

Barrett Scallet House
18 Carrswold

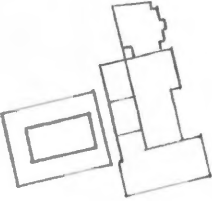
42. continued

and have false shutters. Used brick includes corbelled string course under 2nd-story windows. Large chimney at S end.





HISTORIC INVENTORY

1 No		4. Present Name(s) Gordon Scherck House		1. No
2 County St. Louis		5. Other Name(s)		
3 Location of Negatives St. Louis County Parks Dept.		19 Carrswold		
6 Specific Location Lot 19, Carrswold Sub.		16. Thematic Category		2. County St. Louis
7 City or Town If Rural, Township & Vicinity Clayton		17. Date(s) or Period constructed 1965-66		
8 Site Plan with North Arrow 		18. Style or Design period revival 80		
9 Coordinates UTM Lat Long		19. Architect or Engineer Ralph A. Fournier		4. Present Name(s) Gordon Scherck House
		20. Contractor or Builder Max Barken, Creve Coeur		
		21. Original Use, if apparent residence DIA		
10 Site I I Structure I I Building X Object I I		22 Present Use residence		5. Other Name(s) 19 Carrswold
11. On National Register? Yes I I No IX		23 Ownership Public I I Private X		
12. Is It Eligible? Yes I I No I I		24. Owner's Name & Address, if known Marjorie Scherck Levitt		
13 Part of Estab Hist. Dist.? Yes I I No IX		25. Open to Public? Yes I I No X		6. Carrswold
14. District Potent'l? Yes X No I I		26. Local Contact Person or Organization		
15. Name of Established District		27. Other Surveys in Which Included None		
42. Further Description of Important Features Irregularly disposed house has 3-bay 2-story entrance block with recessed double doors under bell-cast copper canopy and flanked by narrow round-headed flat niches. To S is 2-story 4-bay wing with tall arched 1st-floor windows and matching shutters. Upper windows in these two sections are single-paned 2-panel casements with non-fitting shutters. S wing ends in one-story section which projects forward, terminating in large copper-roofed oriel. N wing has only 1 story and 2 bays with similar oriel. Both		28. No. of Stories 2		7. Carrswold
43. History and Significance The architect was a 1952 graduate of Washington University. Gordon Scherck was a founder and board chairman of Scherck, Richter, an investment securities company. The firm was established in 1932 and reorganized in 1965 as Scherck, Stein & Franc, Inc. Mr. Scherck died in the late 60's and his widow Marjorie subsequently married Jerry Levitt, who was listed in directories as a teacher of "Bridge Card Games".		29. Basement? Yes IX No I I		
44. Description of Environment and Outbuildings Carrswold is a private place but is accessible to the public. This house is fitted onto a sloping site, with rising carved drive in front and coursed rubble retaining wall to S. Heavily wooded lot has branches obscuring house in summer.		30. Foundation Material concrete 65		
45. Sources of Information B.P. 4731, 10/65, residence, Mr. Gordon Scherck B.P. 4747, 2/66 swim pool, Mr. Gordon Scherck St. Louis Public Library architects file county directories		31. Wall Construction white brick 40		8. Carrswold
		32. Roof Type & Material hip. comp. shingle 40		
		33. No. of Bays Front 10 irr. Side irr.		
		34. Wall Treatment stretcher bond 30		9. Carrswold
		35. Plan Shape irregular		
		36. Changes (Explain in #42) Addition I I Altered I I Moved I I		
		37. Condition Interior Exterior good		10. Carrswold
		38. Preservation Underway? Yes I I No IX		
		39. Endangered? By What? Yes I I No IX		
		40. Visible from Public Road? see 44 Yes IX No I I		11. Carrswold
		41. Distance from and Frontage on Road 100 ft./100 ft.		
		Photo		
		46. Prepared by Esley Hamilton		12. Carrswold
		47. Organization St. Louis County Parks		
		48. Date 10/80		
		49. Revision Date(s)		13. Carrswold

Gordon Scherck House
19 Carrswold


42. continued

oriel bays have circular vents forming dormers in roof above.





HISTORIC INVENTORY

1 No		4. Present Name(s) Frank Wiget House		1. No	
2 County St. Louis		5. Other Name(s)		2. County St. Louis	
3 Location of Negatives St. Louis Co. Parks Dept.		20 Carrswold		4. Present Name(s) Frank Wiget House	
6 Specific Location Lot 20, Carrswold Sub.		16. Thematic Category 030		28. No. of Stories 2	
7 City or Town If Rural, Township & Vicinity Clayton		17. Date(s) or Period constructed 1927		29. Basement? full Yes <input checked="" type="checkbox"/> No <input type="checkbox"/>	
8 Site Plan with North Arrow 		18. Style or Design period revival (Tudor) 53		30. Foundation Material concrete 65	
9 Coordinates UTM Lat Long		19. Architect or Engineer Adolph F. Stauder		31. Wall Construction brick 60	
10 Site <input type="checkbox"/> Building <input checked="" type="checkbox"/> Structure <input type="checkbox"/> Object <input type="checkbox"/>		20. Contractor or Builder Emil H. Struckhoff		32. Roof Type & Material hip, gable, slate HP 68 95	
11. On National Register? Yes <input type="checkbox"/> No <input checked="" type="checkbox"/>		21. Original Use, if apparent residence 01A		33. No. of Bays DR Front 4 Side 2	
12. Is It Eligible? Yes <input type="checkbox"/> No <input type="checkbox"/>		22. Present Use residence		34. Wall Treatment flemish bond 30	
13. Part of Estab. Hist. Dist.? Yes <input type="checkbox"/> No <input checked="" type="checkbox"/>		23. Ownership Public <input type="checkbox"/> Private <input checked="" type="checkbox"/>		35. Plan Shape irregular	
14. District Potent'l? Yes <input checked="" type="checkbox"/> No <input type="checkbox"/>		24. Owner's Name & Address, if known Stella G. Sanders		36. Changes (Explain in #42) Addition <input type="checkbox"/> Altered <input type="checkbox"/> Moved <input type="checkbox"/> 71 51	
15. Name of Established District		25. Open to Public? Yes <input type="checkbox"/> No <input checked="" type="checkbox"/>		37. Condition Interior 30 Exterior excellent	
42. Further Description of Important Features R front bay has tall front-facing gable whose W side slopes down to become 1st-floor entry in 2nd bay. Entry has gothic-arched stone surround. Front chimney to W of entry and second chimney in center of E wall both have diaper-patterned brickwork and corbelled tops with white terra cotta coping and two chimney pots. W bay is one story with large additional dormer with shaped Jacobean-style gable. Screened porch with hipped roof on E side of house.		26. Local Contact Person or Organization		38. Preservation Underway? Yes <input type="checkbox"/> No <input checked="" type="checkbox"/>	
43. History and Significance The architect was born in 1879 in St. Louis and studied at the Chicago Art Institute before joining his father's firm. He practiced on his own from 1920 to 1930 and then took his son Arthur as a partner. In later years the firm specialized in Catholic churches and institutions. Frank Wiget (1882-1940) was the son of Swiss immigrants. He was a lawyer active in banking, president of the South St. Louis Investment Company in the 1920's, and from 1934 president of South Side National Bank.		27. Other Surveys in Which Included None		39. Endangered? By What? Yes <input type="checkbox"/> No <input checked="" type="checkbox"/>	
44. Description of Environment and Outbuildings Carrswold is a private place but is accessible to the public. House has semicircular drive in front and two-car basement garage entered from W side of W wing. To west of house, ground slopes to common wooded area.		40. Visible from Public Road? see 44 Yes <input checked="" type="checkbox"/> No <input type="checkbox"/>		41. Distance from and Frontage on Road 100 ft./ 161.5 ft.	
45. Sources of Information B.P. 1111, 2/16/27, Frank Wiget, 2 story brick res. & garage, \$17,000 "Stauder Family Following Blueprints of Father" <u>Globe Democrat</u> , September 3, 1958 The Book of St. Louisans (1912), p. 636		46. Prepared by Esley Hamilton		5. Other Name(s) 20 Carrswold	
		47. Organization St. Louis Co. Parks			
		48. Date 10/80			
		49. Revision Date(s)			

Frank Wiget House
20 Carrswold

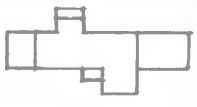
45. continued

Stevens, Centennial History of Missouri (1921), V, 355
Files of Missouri Historical Society





HISTORIC INVENTORY

1. No		4. Present Name(s)		1. No	
2. County St. Louis		George Tom Murphy House		2. County St. Louis	
3. Location of Negatives St. Louis County Parks		5. Other Name(s)		4. Present Name(s) George Tom Murphy House	
6. Specific Location Lot 21 and S 25 ft. of Lot 22, Carrswold Sub.		16. Thematic Category 030		28. No. of Stories 2 -1	
7. City or Town If Rural, Township & Vicinity Clayton		17. Date(s) or Period constructed 1928		29. Basement? Yes <input checked="" type="checkbox"/> No <input type="checkbox"/>	
8. Site Plan with North Arrow 		18. Style or Design Tudor Revival 53		30. Foundation Material concrete 65	
9. Coordinates UTM Lat Long		19. Architect or Engineer Maritz & Young		31. Wall Construction stone 40	
10. Site <input type="checkbox"/> Building <input checked="" type="checkbox"/> Structure <input type="checkbox"/> Object <input type="checkbox"/>		20. Contractor or Builder J. M. Higbee		32. Roof Type & Material gable, slate 6B HA 45	
11. On National Register? Yes <input type="checkbox"/> No <input checked="" type="checkbox"/>		21. Original Use, if apparent residence 01A		33. No. of Bays Front 4+ Side irr.	
12. Is It Eligible? Yes <input type="checkbox"/> No <input type="checkbox"/>		22. Present Use residence		34. Wall Treatment coursed rubble 40	
13. Part of Estab. Hist. Dist.? Yes <input type="checkbox"/> No <input checked="" type="checkbox"/>		23. Ownership Public <input type="checkbox"/> Private <input checked="" type="checkbox"/>		35. Plan Shape 3 part	
14. District Potent'l? Yes <input checked="" type="checkbox"/> No <input type="checkbox"/>		24. Owner's Name & Address, if known David F. Silbert		36. Changes (Explain in #42) Pnch R2 Addition: Moved	
15. Name of Established District		25. Open to Public? Yes <input type="checkbox"/> No <input checked="" type="checkbox"/>		37. Condition Interior 40 Exterior good	
42. Further Description of Important Features Main block of 4 bays has 1-story, 1-bay flat-roofed stone addition to S with large plate-glass floor-length window; 3-bay wing to N has gabled additional dormer in center bay and basement garage opening to W. Entry is on W side of house, approached by drive paralleling house, "garden" elevation faces street to E. Main block on this side has stone gable over 2nd-floor window in 1st bay and much larger stone gable over projecting 4th bay, which also has a corbelled string-course between floors. 3rd bay also pro-		26. Local Contact Person or Organization		38. Preservation Underway? Yes <input type="checkbox"/> No <input checked="" type="checkbox"/>	
43. History and Significance George Thomas Murphy was in real estate. He was the son of George Thomas Murphy (1847-1903) who was assistant superintendent of the St. Louis Public Schools. The architects, Raymond E. Maritz (1894-1973) and Ridgely Young, did more than half the houses in Carrswold. From the mid 60's the house was owned by Mark D. Eagleton, the brother of U.S. Senator Thomas Eagleton.		27. Other Surveys in Which Included None		39. Endangered? By What? Yes <input type="checkbox"/> No <input checked="" type="checkbox"/>	
44. Description of Environment and Outbuildings Carrswold is a private place but is accessible to the public. Driveway runs along W side of house and exits to NE of property.		46. Prepared by Esley Hamilton		40. Visible from Public Road? see 44 Yes <input checked="" type="checkbox"/> No <input type="checkbox"/>	
45. Sources of Information B.P. 1217, 3/28, 2 S B res. & garage H. B. Carson B.P. 2492, 1/41, addition, Thomas Murphy Maritz & Young, a monograph (1929)		47. Organization St. Louis County Parks		41. Distance from and Frontage on Road 100 ft./218 ft.	
		48. Date 10/80		49. Revision Date(s)	
				5. Other Name(s) 22 Carrswold	

George Tom Murphy House
22 Carrswold

42. continued

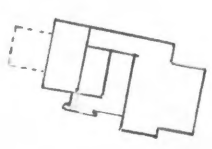
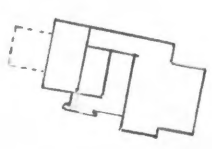
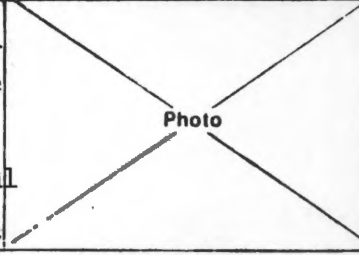
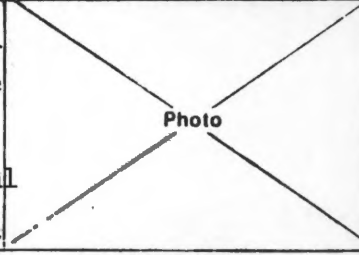
jects but has pyramidal roof and frieze of header-bond brick. First floor of this bay has french doors with toplights and sidelights in metal frame; 2nd floor has 3-part casement framed by turned posts supporting shallow flared metal roof and incorporating a balustrade with scalloped slats. Most other windows are 3-or 4-part casements. Slates are rectangular and graduated in size from crest of roof to eaves.







HISTORIC INVENTORY

1 No		4. Present Name(s) Henry T. Brinckwirth House		1. No.
2 County St. Louis		5. Other Name(s)		
3 Location of Negatives St. Louis County Parks Dept.		23 Carrswold		
6 Specific Location N 122 ft. of Lot 22 and S 130 ft. of Lot 23, Carrswold Sub.		16. Thematic Category 030		2. County St. Louis
7 City or Town II Rural, Township & Vicinity Clayton		17. Date(s) or Period constructed 1930		
8 Site Plan with North Arrow 		18. Style or Design Tudor Revival 53		
		19. Architect or Engineer Maritz & Young		4. Present Name(s) Henry T. Brinckwirth House
		20. Contractor or Builder J. M. Higbee		
		21. Original Use, if apparent residence 01A		
22 Present Use residence		28. No. of Stories 2		5. Other Name(s) 23 Carrswold
23 Ownership Public II Private XI		29. Basement? Yes IX No I		
24. Owner's Name & Address, if known Patrick L. Butler		30. Foundation Material concrete		
25. Open to Public? Yes II No IX		31. Wall Construction stone, brick 40		9. Coordinates Lat Long
26. Local Contact Person or Organization		32. Roof Type & Material gable, slate 6B 6B 45		
27. Other Surveys in Which Included None		33. No. of Bays Front 7 irr. Side 3		
28. Further Description of Important Features First floor is stone, 2nd brick, and roof slates are varied in color and shape. S end of house has timber framed 2nd-floor porch above arcaded stone 1st-floor porch. Entrance bay has front-facing gable with diapered brickwork and stone, slate-roofed oriel over ashlar frame of recessed entry. Bay to R (N) of entry has tall round-headed staircase window and is stone to pyramidal roof; wrought-iron finial with figured weathervane. Next bays north form cross gable with broad end chimney. Windows are multipane case-		34. Wall Treatment squared rubble, bond 30		10. Site II Building IX Structure II Object II
43 History and Significance This house was estimated to cost \$60,000 initially. The architects, Raymond E. Maritz (1894-1973) and Ridgely Young, designed more than half the houses in Carrswold, including the complete row from #22 through 26. Henry T. Brinckwirth (1902-1972) was active in real estate. He lived here until the mid 40's.		35. Plan Shape irregular		
44 Description of Environment and Outbuildings Carrswold is a private place but is accessible to the public. Site drops from E to W. Front yard has curving drive with extension to garage in N end of basement. Large pines partly obscure E view of house. Wide stone-supported terrace on W side.		36. Changes (Explain in #42) porch Addition II R1 SL Altered II Moved I		
45 Sources of Information B.P. 5337, 3/72, Hal A. Kroeger, Jr., swimming pool B.P. 1551, 11/29, 2 s stone res. & garage, Henry Brinckwirth (on B.P. described as Lots 21 and 22) St. Louis Globe Democrat, April 19, 1972 - Brinckwirth obituary		37. Condition Interior 61-20 Exterior good		11. On National Register? Yes II No IX
46. Prepared by Esley Hamilton		38. Preservation Underway? Yes II No IX		
47. Organization St. Louis County Parks		39. Endangered? By What? Yes II No IX		
48. Date 10/80		49. Revision Date(s)		12. Is It Eligible? Yes II No I
49. Revision Date(s)		40. Visible from Public Road? see 44 Yes IX No II		
40. Visible from Public Road? see 44 Yes IX No II		41. Distance from and Frontage on Road 100 ft./252 ft.		
41. Distance from and Frontage on Road 100 ft./252 ft.		42. Photo 		13. Part of Estab Hist Dist.? Yes II No IX
42. Photo 		43. History and Significance This house was estimated to cost \$60,000 initially. The architects, Raymond E. Maritz (1894-1973) and Ridgely Young, designed more than half the houses in Carrswold, including the complete row from #22 through 26. Henry T. Brinckwirth (1902-1972) was active in real estate. He lived here until the mid 40's.		
43. History and Significance This house was estimated to cost \$60,000 initially. The architects, Raymond E. Maritz (1894-1973) and Ridgely Young, designed more than half the houses in Carrswold, including the complete row from #22 through 26. Henry T. Brinckwirth (1902-1972) was active in real estate. He lived here until the mid 40's.		44. Description of Environment and Outbuildings Carrswold is a private place but is accessible to the public. Site drops from E to W. Front yard has curving drive with extension to garage in N end of basement. Large pines partly obscure E view of house. Wide stone-supported terrace on W side.		
44. Description of Environment and Outbuildings Carrswold is a private place but is accessible to the public. Site drops from E to W. Front yard has curving drive with extension to garage in N end of basement. Large pines partly obscure E view of house. Wide stone-supported terrace on W side.		45. Sources of Information B.P. 5337, 3/72, Hal A. Kroeger, Jr., swimming pool B.P. 1551, 11/29, 2 s stone res. & garage, Henry Brinckwirth (on B.P. described as Lots 21 and 22) St. Louis Globe Democrat, April 19, 1972 - Brinckwirth obituary		14. District Potent'l? Yes XI No II
45. Sources of Information B.P. 5337, 3/72, Hal A. Kroeger, Jr., swimming pool B.P. 1551, 11/29, 2 s stone res. & garage, Henry Brinckwirth (on B.P. described as Lots 21 and 22) St. Louis Globe Democrat, April 19, 1972 - Brinckwirth obituary		46. Prepared by Esley Hamilton		
46. Prepared by Esley Hamilton		47. Organization St. Louis County Parks		
47. Organization St. Louis County Parks		48. Date 10/80		15. Name of Established District
48. Date 10/80		49. Revision Date(s)		
49. Revision Date(s)		50. Other Name(s) 23 Carrswold		

Henry T. Brinckwirth House
23 Carrswold

42. continued

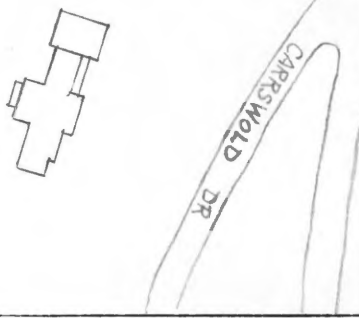
ments set in ashlar frames. Garden (W) elevation of house is nearly symmetrical, with 3 french doors on both levels flanked by wide projecting bays with half-timbered gables.







HISTORIC INVENTORY

1 No		4. Present Name(s) Schofield House		1. No	
2 County St. Louis		5. Other Name(s)		2. County St. Louis	
3 Location of Negatives St. Louis County Parks Dept.		24 Carrswold		4. Present Name(s) Schofield House	
6 Specific Location N 25 ft. of Lot 23 and all Lot 24, Carrswold Sub.		16. Thematic Category 030		28. No. of Stories 2	
7 City or Town If Rural, Township & Vicinity Clayton		17 Date(s) or Period constructed 1927-28		29. Basement? Yes <input checked="" type="checkbox"/> No <input type="checkbox"/>	
8 Site Plan with North Arrow 		18. Style or Design Tudor Revival 53		30. Foundation Material concrete 45	
9 Coordinates UTM Lat Long		19. Architect or Engineer Maritz & Young		31. Wall Construction stone, brick 40	
10 Site <input type="checkbox"/> Building <input checked="" type="checkbox"/> Structure <input type="checkbox"/> Object <input type="checkbox"/>		20. Contractor or Builder J.M. Higbee		32. Roof Type & Material 16 A 71 cross-gable, flat tile	
11. On National Register? Yes <input type="checkbox"/> No <input checked="" type="checkbox"/>		21. Original Use, if apparent residence 01A		33. No. of Bays Front 7 irr. Side irr	
12. Is It Eligible? Yes <input type="checkbox"/> No <input type="checkbox"/>		22 Present Use residence		34. Wall Treatment 40 30 squared rubble, stucco	
13 Part of Estab Hist Dist.? Yes <input type="checkbox"/> No <input checked="" type="checkbox"/>		23 Ownership Public <input type="checkbox"/> Private <input checked="" type="checkbox"/>		35. Plan Shape rectangular	
14. District Potent'l? Yes <input checked="" type="checkbox"/> No <input type="checkbox"/>		24. Owner's Name & Address, if known James A. Maritz		36. Changes (Explain in #42) Addition <input type="checkbox"/> Altered <input type="checkbox"/> Moved <input type="checkbox"/>	
15 Name of Established District		25. Open to Public? Yes <input type="checkbox"/> No <input checked="" type="checkbox"/>		37. Condition Interior <input checked="" type="checkbox"/> Exterior good	
42. Further Description of Important Features Long roof ridge running N-S has inside brick chimney nr N end, cross-gable over center entry bay has diapered brick 2nd floor and dark-stained clapboard gable, door is set in pointed arch of 3 courses of brick headers. To R (N) of entry bay are 2 stuccoed bays with a timber-framed 1st-floor loggia bay has gabled additional dormer. House S of entry bay is all stone; 1st bay S of entry bay has projecting gable and outside chimney with 2 brick stacks. S end of house has timber-framed 2nd-story porch over		26. Local Contact Person or Organization		38. Preservation Underway? Yes <input type="checkbox"/> No <input checked="" type="checkbox"/>	
43 History and Significance The architects Maritz and Young, published this house in 1929 as the residence of Mrs. T. R. Schofield, the former Edith Dulany. She was the daughter of Thomas Gates Dulany (d. 1923) and the maternal granddaughter of William Henry Dulany (1818-1914), founder of the Empire Lumber Co. of Hannibal, Mo., where Mrs. Schofield and her sister gave a large addition to the First Christian Church. She was still in possession of the property		27. Other Surveys in Which Included none		39. Endangered? By What? Yes <input type="checkbox"/> No <input checked="" type="checkbox"/>	
44 Description of Environment and Outbuildings Carrswold is a private place but is accessible to the public. Site drops from E to W. Curving drive in E yard has stone posts at entrances; additional drive around N end of house to basement garage.		40. Visible from Public Road? see 44 Yes <input checked="" type="checkbox"/> No <input type="checkbox"/>		41. Distance from and Frontage on Road 100 ft./192 ft.	
45 Sources of Information B.P. 1206, 9/27, 2 S. stone dwelling, H.B. Carson (see also #22 & 25) \$34,000 County Recorder Book 898, page 197, Feb. 1, 1928, sale to Edith Dulany Schofield		46. Prepared by Esley Hamilton		47. Organization St. Louis County Parks	
		48. Date 10/80		49. Revision Date(s)	
				5. Other Name(s) 24 Carrswold	

Schofield House
24 Carrswold

42. continued

stone arcade. Most windows are metal-framed casements in 2's and 3's, some with toplights, and have timber lintels. Garage is 1½-story gabled stone structure forming N bay of house, with 3 recessed dormers and 3 garage doors facing N.

43. continued

in 1931, but her name does not appear in directories of the period. By 1932 the house was occupied by Homer W. Klein, who was vice president of the Cupples Company, manufacturers of woodenware, and later described as "tire mfg." After the war, the house was purchased by James A. Maritz, the brother of the architect. He was the chairman of the Maritz Corporation, a sales-incentive agency. The firm was founded in 1894 as the Edward F. Maritz Jewelry Manufacturing Company. In 1921 they began importing Swiss watches, and James Maritz claims to have been the first man in St. Louis to wear a wrist watch.


45. continued

Maritz & Young, a monograph (1929)
city directories; files of Hannibal Public Library
St. Louisan, Vol. I, no. 2 (July 1963), p. 28





HISTORIC INVENTORY

1 No		4. Present Name(s)		1. No
2 County		Carson-Murphy House		
St. Louis		5. Other Name(s)		
3 Location of Negatives		25 Carrswold		2. County
St. Louis Co. Parks Dept.				
6 Specific Location		16. Thematic Category		
Lot 25, Carrswold Sub.		030		St. Louis
7 City or Town If Rural, Township & Vicinity		17 Date(s) or Period		
Clayton		constructed 1929-30		
8 Site Plan with North Arrow		18. Style or Design		4. Present Name(s)
		Tudor Revival 53		
		19. Architect or Engineer		
9 Coordinates UTM		Maritz & Young		Carson-Murphy House
Lat		20. Contractor or Builder		
Long		J.M. Higbee		
10 Site Building Structure Object		21. Original Use, if apparent		5. Other Name(s)
11. On National Register? Yes No		residence 01A		
12. Is It Eligible? Yes No		22 Present Use		
13 Part of Estab Hist Dist? Yes No		residence		25 Carrswold
14. District Potent'l? Yes No		23 Ownership Public Private		
15 Name of Established District		24. Owner's Name & Address, if known		
42. Further Description of Important Features		James S. Floerchinger		Photo
Complex massing has long hipped roof parallel to front with 3 hipped wings to front. N 2 bays have corbelled overhang between floors; upper windows have low metal additional hips. Entrance bay projects somewhat less; it has double glass doors with iron grills, a rusticated frame, balcony above with stone brackets and iron railing with french doors. To L (S) of entry is semi-octagonal staircase bay, and to S of that is front		25. Open to Public? Yes No		
43 History and Significance		26. Local Contact Person or Organization		
Harry B. Carson, president from 1919 of the St. Louis Stock Exchange at National Stockyards near East St. Louis, Illinois. Was one of the trustees of Carrswold, and he took out building permits for three sites there: Number 24 in 1927, Number 22 in 1928, and this house in 1929. Apparently he completed and sold the first two, but this house, begun just before the stock market crash, was unfinished when Carson died of pneumonia on		27. Other Surveys in Which Included		25 Carrswold
44 Description of Environment and Outbuildings		none		
Carrswold is a private place but is accessible to the public. Site drops from E to W. Drive curves across front and between stone posts to garage in N end of basement. Brick & stone retaining wall at N edge of property. Rear garden has stone walls and steps.		46. Prepared by		
45 Sources of Information		Esley Hamilton		47. Organization
B.P. 1509, 7/29, 2 SB res. & garage, H.B. Carson (see also 22 & 24)		47. Organization		
\$35,000		St. Louis County Parks		
files of Missouri Historical Society		48. Date		49. Revision Date(s)
		10/80		

Carson-Murphy House
25 Carrswold

42. continued

chimney with triple brick stacks set at 45 degrees. S of main house is 1-story, 1-bay flat roofed stone wing, probably originally a porch, now filled in with vertical frame material. Patches of brickwork decorate the coarse stone masonry, and windowsills are brick; windows are mostly 2-sash casements. Inside, the living room is on a lower level than the entry and has 3 tall windows looking onto W garden.

43. continued

December 5, 1929. The house is said to have remained empty until occupied about 1939 by Harry E. O'Neil, district manager of the F.W. Woolworth Company. About 1949 the house was purchased by Forrest Murphy, who lived here until about 1975.


45. continued

Records of St. Louis County Water Company
City directories





HISTORIC INVENTORY

1 No		4. Present Name(s)		1. No	
2 County St. Louis		W. Palmer Clarkson House		2. County St. Louis	
3 Location of Negatives St. Louis County Parks Dept.		5. Other Name(s)		4. Present Name(s) W. Palmer Clarkson House	
6 Specific Location Lot 26, Carrswold Sub.		16. Thematic Category 036		28. No. of Stories 2½	
7 City or Town If Rural, Township & Vicinity Clayton		17 Date(s) or Period constructed 1931		29. Basement? Yes <input checked="" type="checkbox"/> No <input type="checkbox"/>	
8 Site Plan with North Arrow 		18. Style or Design Tudor Revival 53		30. Foundation Material concrete 65	
9 Coordinates UTM Lat Long		19. Architect or Engineer Maritz & Young		31. Wall Construction brick 40	
10 Site <input type="checkbox"/> Building <input checked="" type="checkbox"/> Structure <input type="checkbox"/> Object <input type="checkbox"/>		20. Contractor or Builder Higbee Bros.		32. Roof Type & Material 16 cross gable, slate 45	
11. On National Register? Yes <input type="checkbox"/> No <input checked="" type="checkbox"/>		21. Original Use, if apparent residence 01A		33. No. of Bays Front 4 Side 3	
12. Is It Eligible? Yes <input type="checkbox"/> No <input type="checkbox"/>		22. Present Use residence		34. Wall Treatment common bond	
13 Part of Estab. Hist. Dist.? Yes <input type="checkbox"/> No <input checked="" type="checkbox"/>		23. Ownership Public <input type="checkbox"/> Private <input checked="" type="checkbox"/>		35. Plan Shape irr.	
14. District Potent'l? Yes <input checked="" type="checkbox"/> No <input type="checkbox"/>		24. Owner's Name & Address, if known Timothy M. Coffey		36. Changes (Explain in #42) Addition <input type="checkbox"/> Altered <input type="checkbox"/> Moved <input type="checkbox"/>	
15. Name of Established District		25. Open to Public? Yes <input type="checkbox"/> No <input checked="" type="checkbox"/>		37. Condition Interior 40 Exterior excellent	
		26. Local Contact Person or Organization		38. Preservation Underway? Yes <input type="checkbox"/> No <input checked="" type="checkbox"/>	
		27. Other Surveys in Which Included None		39. Endangered? By What? Yes <input type="checkbox"/> No <input checked="" type="checkbox"/>	
				40. Visible from Public Road? Yes <input checked="" type="checkbox"/> No <input type="checkbox"/> see 44	
				41. Distance from and Frontage on Road 100 ft./155 ft.	
42. Further Description of Important Features Main roof across N 3 bays has cross gable over entry bay and longer gable forming T at N end. S bay is 1½-story cross-gable with 2 additional gables facing S. Triple chimneys in center and at N end have polygonal stacks. Entry, windows and 2-story crenellated bay window in N bay have ashlar frames and trim, and there are ashlar corbels at the corners of the gables. Windows are metal sashed multi-paned casements. Door is double and has arched toplight, all glass with metal grills; door frame has				Photo	
43. History and Significance W. Palmer Clarkson (1867-1940) was president of the Pioneer Cooperage Company from 1921, the largest manufacturer of tight kegs in the world. He was also an executive of the Mississippi Valley Trust Company, as was his neighbor Robert Arthur at 14 Carrswold. He was active in public affairs; serving as a member of the St. Louis Board of Education from 1902 to 1910, as president of the Chamber of Commerce in 1923 and 1924, president of the Christian Board of Publication (Disciples of Christ). Like several of his					
44. Description of Environment and Outbuildings Carrswold is a private place but is accessible to the public. Site drops from E to W. Drive curves across E yard and skirts S of house through iron archway on brick posts to garage in S end of basement. A stone retaining wall runs across W part of property.					
45. Sources of Information B.P. 1686, 2/31, 2 S.B. Fireproof dwelling, W. Palmer Clarkson B.P. 4539, 9/4/63, pool, F. Murphy Stevens, Centennial History of Missouri (1921) III, 82-86 Tracy, Men Who Make St. Louis (1927), p. 93		46. Prepared by Esley Hamilton		5. Other Name(s) 26 Carrswold	
		47. Organization St. Louis County Parks			
		48. Date 10/80		49. Revision Date(s)	

W. Palmer Clarkson House
26 Carrswold

42. continued

carved foliage in spandrels. A stone panel in gable above entry is in shape of Greek cross and is carved with a wreath.

43. continued

neighbors, he was on the board of the YMCA. His marriage in 1897 to Marie Soulard Turner was described as "one of the most elaborate and beautiful home weddings ever celebrated in St. Louis". She was the daughter of General and Mrs. John W. Turner and a descendant of the Lucases, Hunts and Soularads. She continued to live here until about 1957. Their earlier home had been on Windermere Place, another private place. The architects, Raymond E. Maritz (1894-1973) and Ridgely Young, designed more than half the houses in Carrswold, but this was the only one specifically designated as fireproof. This lot was bought from Carrswold trustees in 1929 by Robert L. Hedges but sold by him the next year.

45. continued

St. Louis Globe Democrat "Palmer Clarkson, Civic Leader Dies" Dec. 28, 1940
St. Louis Post Dispatch "W. Palmer Clarkson Funeral Monday" Dec. 28, 1940



