

**Section 106 Phase I Structures Review
Callaway County Connector
(Callaway County, Missouri)**

MoDOT Job Number J5P02161

June 2011

September 2011 (amended)

Project No. 51245

prepared by

**Burns & McDonnell Engineering Company, Inc.
Kansas City, Missouri**

INTRODUCTION

Burns & McDonnell Engineering Company, in collaboration with Ameren Missouri, the Federal Highway Administration, and the Missouri Department of Transportation, have been conducting a transportation study in Callaway County. An Environmental Assessment (EA) is being prepared in which a 500-foot wide corridor for two potential routes for a new roadway, including a Preferred Alternative and an alternate (Southern Alternative), are being evaluated for environmental impacts. The Preferred and Southern Alternatives are displayed on the attached topographic maps.

In accordance with the National Environmental Policy Act (NEPA) and Section 106 of the National Historic Preservation Act, architectural surveys of the structures along the two alternative routes were conducted. An initial architectural survey of the structures along the Preferred Alternative was conducted in January 2010. Following this survey, an alternate route (Southern Alternative) was proposed. Permission to access property was requested from landowners along both alternatives in order to conduct additional surveys. In May 2011, a more extensive survey was conducted to obtain more detailed photographs of existing structures along the Preferred and Southern Alternatives. In support of the photographic survey, documentary research was conducted online and in person at the Callaway County Historical Society and Callaway County Courthouse in January 2011.

HISTORIC DISCUSSION

Callaway County was organized in 1820; the first county seat was Elizabeth (now known as Ham's Prairie). Ham's Prairie was named after Rev. John Ham who arrived in Callaway County in 1816 and carved his name on a tree in the area. The first circuit court was held at the home and tavern of Henry Brite. Brite named the location Elizabeth after his wife. Elizabeth had a jail but not a courthouse. Brite's tavern served as the courthouse until 1825 when the county seat was moved to Fulton. The relocation was based on the location of Fulton as a more central point within the county. The population of the county grew quickly over the next 20 years from 1,797 in 1821 to 11,765 in 1840. Many of the early settlers came from Virginia and Kentucky looking for cheap land to build farms and raise families. Many arrived as extended family units. Hunting and trapping were primary sources of food for early settlers. From 1834 through 1838 several waves of German immigration occurred, and a culture based on vineyards and wine production soon emerged. Numerous churches were established throughout the county during the settlement period with Baptist, Catholic, Methodist, Presbyterian, and Church of Christ all forming by the late 1820s.

The state insane asylum was built in Fulton in 1851, followed in the same year by construction of the State Institution for the Deaf and Dumb, and establishment of Westminster College in 1855. Mineral deposits including a vast coal field and clay sources were discovered about this same time. The erection of the three state institutions combined with the expanding mineral extraction industries brought not only prestige but attracted additional settlers to the area. The population continued to increase through the 1850s. Mineral sources in the county include brick clay, coal, iron ore, limestone, and sand and gravel quarries. Mineral wealth in the project area is largely confined to clay and coal mining with abandoned strip mines dotting the landscape.

The rivers and streams served as the first primary transportation routes with some reliance on old Indian and trapper trails; some of which became the basis for the first roads. The increased use of the trails led to more settlers and population growth. Public maintenance of the roads began in the early 1900s.

Although the general population increased, Callaway County remained primarily rural. During the Civil War, the state was divided between union loyalists and southern secessionists. In Callaway County, most residents were southern sympathizers. Because the county is situated between St. Louis and Jefferson City, it was home to numerous war related marches, skirmishes, and battles. The Callaway County Historical Society website shows two such sites located in the study area, including an area where Union Troops marched and a skirmish at Auxvasse. Because of its southern sympathies, the county residents were often fearful of undue imprisonment, death, and pillaging at the hands of Union soldiers.

Unlike the South, which suffered under reconstruction, the general economy of Callaway County grew after the Civil War, largely as a result of the railroad in the 1870s. Coal mining helped bring the railroad into the county for transport of material to the river. This in turn brought more settlers and more railroads, aiding in population growth. Railroad transport became cheaper, faster, more efficient, and more accessible than river travel.

The general population declined between 1900 and 1930 with many residents preferring to move to more urban areas leaving behind the hard life of farming for more lucrative avenues. Beyond Fulton the outlying areas of the county have remained largely agricultural. The quieter rural areas have become attractive residential locations for many who work in nearby Fulton and Jefferson City, with small, newer developments springing up throughout the county.

STRUCTURES SURVEY

Documentary research was conducted at the Callaway County Courthouse and Callaway County Historical Society in January 2011. This research was conducted to obtain information for assessing general age or historical context of properties included in the study area. Maps obtained from the Historical Society included Callaway County parcel maps from 1958, 1974, and 2006. Also available were geographical data on school, church, and cemetery locations. Other sources used for this study included the 1975 U.S. Geological Survey Guthrie quadrangle (1969, photorevised 1981), Fulton quadrangle (1975, photorevised 1985), and Reform quadrangle (1975, photorevised 1985), 2010 aerial photos, and the Callaway County Missouri 2006 Plat Book for parcel data.

This document presents photographs of all accessible structures along the Preferred and Southern Alternatives. The structures are grouped by property/parcel (i.e., a house, barn, and shed all on one property are presented together). Properties (e.g., Property 16) are generally numbered from west to east beginning with the western segment of the Preferred Alternative, followed by the western segment of the Southern Alternative, the central segment (same for Preferred and Southern Alternatives), the eastern segment of the Preferred Alternative, and ending with the eastern segment of the Southern Alternative. Only those properties containing structures are described below. The remaining properties are numbered on the aerial and quad maps, but are not discussed. The property boundaries and structures are identified

on the aerial maps for reference. Structures are identified with both the property number and a lowercase letter. For example, if Property 16 contains a house, a shed, and a barn, the house would be identified as Structure 16a, the shed as Structure 16b, and the barn as Structure 16c. In some instances, two parcels are registered to the same owner or appear to go together. When this occurs, the parcel being discussed will have both numbers listed together with a / between them (e.g., Property 16/19).

ELIGIBILITY RECOMMENDATIONS

Following completion of the survey, the structures were reviewed by Cydney Millstein of Architectural & Historical Research, LLC. For the examination of the structures, it appears that the vast majority of the architectural resources located within the Area of Potential Effect (APE) consist of residences and out buildings constructed within the last 30 years. Ranging from manufactured homes (i.e., Property 112) to modestly designed, one-story ranch-style residences and non-descript ancillary buildings (i.e., Property 55), these types of commonly found building types within the survey area do not appear to be eligible for listing on the National Register of Historic Places (NRHP). While there are a few barns that represent a vanishing property type, their overall condition renders them non-eligible.

The following five properties appear to be eligible for listing in the NRHP and may warrant further examination:

- Property 17/18 – I-House and outbuildings
- Property 46/47 – 1-story Craftsman-style house
- Property 48 – farm complex
- Property 40 – 1-1/2-story Craftsman-style house
- Property 152 – 2-story Gothic Revival house and outbuildings

WESTERN SEGMENT – PREFERRED ALTERNATIVE

Property 5

The 2006 parcel data does not include ownership information for this property. Property 5 consists of approximately three acres and appears to have two separate residences. The name and address on the mailbox of the first house is Bill Burnam, 1831 S. Business 54. The second residence is a duplex with the address 1903 A and B on the front. Both structures are represented on the 1975 quadrangle. Both are located inside the 500-foot wide corridor for the Preferred Alternative.

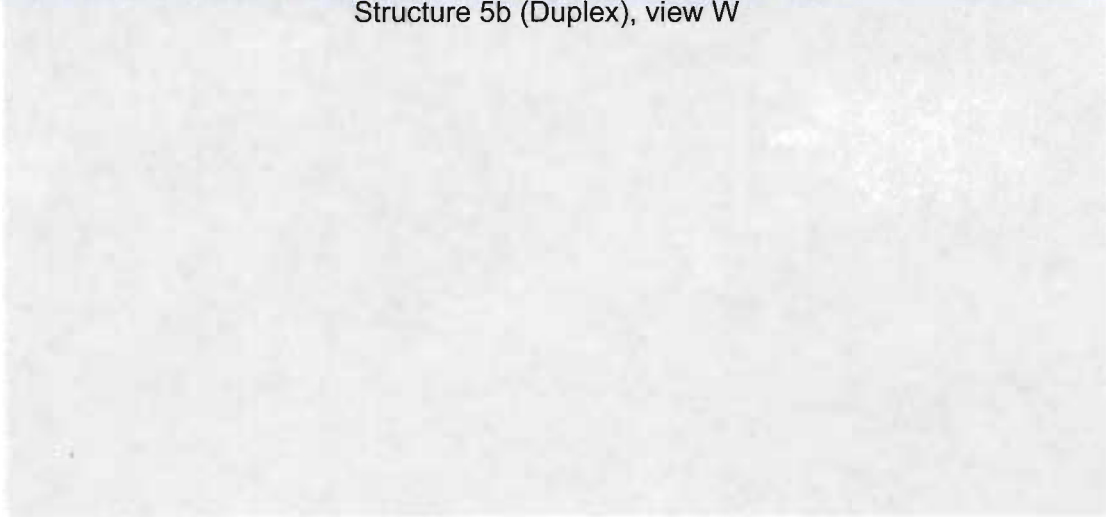
Recommendation – *Property 5 is not eligible for listing in the NRHP.*



Structure 5a (House), view NNW



Structure 5b (Duplex), view W



Property 9

This property is owned by Maurice Stack, address 1960 Lumberyard Road. The parcel consists of a house, a small metal shed, a wooden carport, a wooden shed, a duplex, a small metal shed near the duplex, a workshop, and a one car garage. According to Mrs. Stack they have lived in the house for 52 years. An old house in the northeast corner of the property has been removed. The duplex is rented out by the Stack family. The old house (removed), a garage formerly associated with the old house on the north side of the property, and the current house are all represented on the 1975 quadrangle; the duplex is represented on the 1985 version. None of the structures are within the 500-foot wide corridor for the Preferred Alternative.

Recommendation – *Property 9 is not eligible for listing in the NRHP.*



Structure 9a (House), view NW



Structure 9b (Small metal shed), view SE



Structure 9c (Carport), view ENE



Structure 9d (Small wooden shed), view NE



Structure 9e (Duplex), view S



Structure 9e (Duplex), view W



Structure 9f (Shed next to duplex), view SW



Structure 9g (Workshop), view SE



Structure 9h (Garage), view NE



Property 9, view of former house site (structure removed)
depicted on 1975 quadrangle

Property 11

A mobile home park is located on Property 11. The owner listed on the parcel data is Browning-Debo Funeral Home. None of the structures are located within the 500-foot wide corridor for the Preferred Alternative.

Recommendation – *Property 11 is not eligible for listing in the NRHP.*



Property 11, east end of mobile home park, view S

Property 12

This property is owned by William Powers, 6733 Rockinghorse Lane. The property consists of six acres containing a house and a shed. Neither of the structures is indicated on either version of the quadrangle. Both structures are located within the 500-foot wide corridor for the Preferred Alternative.

Recommendation – *Property 12 is not eligible for listing in the NRHP.*



Structure 12a (House), view SW



Structure 12b (Shed), view W



Property 12, general view of property, view W

Property 13

Property 13 is owned by Earl and Lois Adams, 6755 Rockinghorse Lane. The property consists of ten acres with a house, a three car garage, and a shed. None of the structures are indicated on either version of the quadrangle. The house and shed are located within the 500-foot corridor for the Preferred Alternative; however, the garage is not.

Recommendation – *Property 13 is not eligible for listing in the NRHP.*



Structure 13a (House), view NW



Structure 13b (Garage), view NNW



Structure 13c (Shed), view W



Structures 13c (Shed), 13a (House) and 13b (Garage),
pictured from left to right, view NW

Property 15

This property is registered to Barbara Laughlin, 6775 Rockinghorse Lane and consists of five acres with a house and a garage/shed. Neither structure is depicted on either version of the quadrangle. Both structures are located within the 500-foot corridor for the Preferred Alternative.

Recommendation – *Property 15 is not eligible for listing in the NRHP.*



Structure 15a (House), view SSW



Structure 15b (Garage/Shed), view W



Structures 15a (House) and 15b (Garage), view WSW

Property 17/18

This property, which spans two parcels, is owned by Robert and Marge Guerrant, 7074 County Road 403. Property 17 consists of 152 acres with a farmhouse and several outbuildings. No one was home during the two visits to the property, and it was posted with “Beware of Dog” signs (the presence of several dogs prevented access behind the house). Two barn-type structures are located directly across the road, also on Guerrant property, but on a separate parcel (Property 18). Both parcels are indicated on a 1958 plat map under the same owner, Mrs. J.W. Guerrant. The house, one barn on Property 17, and one barn on Property 18 are all indicated on the 1975 quadrangle. This suggests that this was all one large farm at one time. None of the structures are located within the 500-foot wide corridor for the Preferred Alternative.

Recommendation – *Property 17/18 consists of a two-story I-house in good condition with intact multiple brackets, fenestration, and a partial-width porch with wood columns. The house, in combination with the outbuildings (which are in fair condition), constitute a farm complex.*

Property 17/18 is recommended as eligible for listing in the NRHP.



Structure 17a (House), view WNW



Structure 17a (House), view SW



Structure 17b (Outbuilding), view W



Structure 17c (Outbuilding), view SW



Structure 17d (Outbuilding), view W



Structure 18a (Barn), view ENE



Structure 18b (Outbuilding), view NE

Property 19

This property is owned by Michael and Donna Musgrove, 7074 County Road 403. The property consists of 31 acres with a house and several outbuildings. The house and three outbuildings are depicted on the 1975 quadrangle. None of the structures are located within the 500-foot wide corridor for the Preferred Alternative.

Recommendation – *Property 19 is not eligible for listing in the NRHP.*



Structure 19a (House), view SE



Structure 19b (Outbuilding), view N



Structure 19c (Outbuilding), view NW



Structure 19d (Outbuilding), view N



Structures 19e and 19f (Outbuildings), view E




Structures 19g, 19h, and 19i (Outbuildings), view SE



Property 19, general view of property, view ESE



Property 19, general view of property, view ENE



Property 19, general view of property, view ENE

Property 22

Property 22 is owned by Ray and Betty Martin, 5389 Martin Lane and consists of seven acres with a newer house and a metal barn. Neither structure is depicted on the applicable quadrangles, nor are they located within the 500-foot wide corridor for the Preferred Alternative.

Recommendation – *Property 22 is not eligible for listing in the NRHP.*



Structures 22a (House), 22b (Metal building), view NE

Property 24

Property 24 is owned by Albert and Sandra Daume, 7198 County Road 405. The property consists of ten acres with a house, a small shed, and a larger metal building. None of the structures are represented on the applicable quadrangles. The larger metal building and small shed are located within the 500-foot wide corridor for the Preferred Alternative, but the house is located outside of the corridor.

Recommendation – *Property 24 is not eligible for listing in the NRHP.*



Structure 24a (House), view E




Structure 24b (Small shed), view NE



Structure 24c (Metal building), view NE



Structures 24c (Metal building), 24b (Small shed), and 24a (House),
pictured from left to right, view ENE



Property 26

Property 26 houses the Fulton County 4-H Fairgrounds, built in 1974, and owned by the Fulton Jr. Chamber of Commerce. The fairgrounds are located partially within the 500-foot wide corridor for the Preferred Alternative.

Recommendation – *Property 26 is not eligible for listing in the NRHP.*



Structures on the 4-H Fairgrounds, view SSW



Structures on the 4-H Fairgrounds, view NNW

Property 29

The parcel data did not include ownership information for this property. Property 29 consists of approximately two acres with a house and a commercial mini-storage building. Observations made during the survey indicated that the two structures are separate entities. The house is located outside of the 500-foot wide corridor for the Preferred Alternative. The storage building is not indicated on either version of the quadrangle and is located partially within the 500-foot wide corridor for the Preferred Alternative.

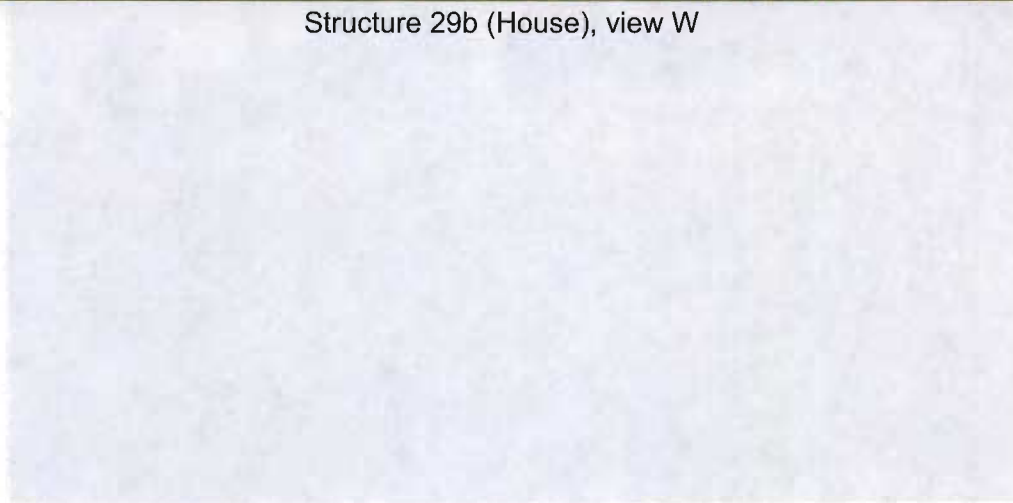
Recommendation – *Property 29 is not eligible for listing in the NRHP.*



Structure 29a (Commercial mini-storage), view ENE



Structure 29b (House), view W



Property 30

The parcel data did not include ownership information for this property. The property consists of approximately three acres with a large metal commercial building. The name and address on the building is Greenway Landscaping, 7289 Route C. The structure is not represented on the applicable quadrangles. The structure is located within the 500-foot wide corridor for the Preferred Alternative.

Recommendation – *Property 30 is not eligible for listing in the NRHP.*



Structure 30a (Commercial building), view SSE

Property 31

Property 31, located at 5515 County Rd 420, consists of a house with a detached garage and a small shed. The parcel data did not include ownership information for this property. None of the structures are depicted on the applicable quadrangles and none are located within the 500-foot wide corridor for the Preferred Alternative.

Recommendation – *Property 31 is not eligible for listing in the NRHP.*



Structure 31a (House), view NE



Structure 31a (House), view NW



Structure 31b (Small shed next to garage), view NW

Property 33

Property 33 consists of approximately five acres with a house and two small sheds located behind and east of the house. The parcel data did not include ownership information for this property and no address was indicated on the mailbox. None of the structures are represented on the applicable quadrangles. All three structures are located within the 500-foot wide corridor for the Preferred Alternative.

Recommendation – *Property 33 is not eligible for listing in the NRHP.*



Structure 33a (House), view E



Structure 33b (Small shed), view SE



Structure 33c (Small shed), view E

Property 38

This property is owned by Master Key Place; no address was available. Two structures are depicted on the 1975 quadrangle but are longer present.

Recommendation – *Property 38 is not eligible for listing in the NRHP.*



Property 38, no structures present, view NE



Property 38, no structures present, view E

Property 40

This property is described in the Western Segment – Southern Alternative section. None of the structures on this parcel are located within the 500-foot wide corridor for the Preferred Alternative.

Property 43

This property is described in the Western Segment – Southern Alternative section. None of the structures are located within the 500-foot wide corridor for the Preferred or Southern Alternatives.



WESTERN SEGMENT – SOUTHERN ALTERNATIVE

Property 46/47

This property, which consists of two parcels, is owned by Richard and Margaret Elliott. The property is 43 acres in size and contains a house, two garages, one small shed/cabin, and one metal barn. The house and two barns are indicated on the 1975 quadrangle; however, the barns on the map appear to have been replaced with the metal barn and two garages, none of which are depicted on the quadrangles. All of the structures except the large white metal barn are located within the 500-foot wide corridor for the Southern Alternative.

Recommendation – *Property 46/47 consists of a one-story Craftsman-style house in good condition, with knee-bracing and a partial width porch with round wood columns. The doors and windows appear to be original. The outbuildings appear to be non-historic, with the exception of the shed, Structure 46d.*

Property 46/47 is recommended as eligible for listing in the NRHP.



Structure 47a (House), view NE



Structure 47b (One-door garage), view NW



Structure 47c (Two-door garage), view NW



Structure 46d (Shed), view NW



Structure 46e (Barn), view NW



Structures 46e (Barn), 46d (Shed), 47b (One-door garage), and 47a (house),
pictured from left to right, view E

Property 48

This property is owned by Cynthia O'Bryan and consists of 65 acres with a house, a detached garage, two wooden barns, a pole barn, and a small wooden shed. The house, the larger barn, and the pole barn are the only structures depicted on the 1975 quadrangle. None of the structures are located within the 500-foot wide corridor for the Southern Alternative.

Recommendation – *Property 48 consists of a one-story main residence and association of outbuildings that constitute a farm complex. Although the residence has been modified, the outbuildings have retained their character, especially the large barn, Structure 48c.*

Property 48 is recommended as eligible for listing in the NRHP.



Structure 48a (House), view NW



Structure 48b (Garage), view NW



Structure 48c (Large barn), view W



Structure 48d (Small barn), view NW



Structure 48e (Pole Barn), view NW



Structure 48f (Shed), view NW



Structures 48e (Pole barn), 48c (Large barn), 48f (Shed), 48d (Small barn), 48b (Garage, behind trees), 48a (House), pictured from left to right, view NE

Property 51

Property 51 consists of approximately one acre with a semi-subterranean, one-story, multi-family dwelling or storage facility. The parcel data does not include ownership information for this property. The structure is not represented on either version of the quadrangle and is located within the 500-foot wide corridor for the Southern Alternative.

Recommendation – *Property 51 is not eligible for listing in the NRHP.*



Structure 51a (Dwelling/Storage facility), view W


Property 53

The property consists of approximately two acres with a mobile home and three small sheds. No ownership information was included in the parcel data for this property located at 7885 Old Highway 54. None of the structures are depicted on either version of the applicable quadrangles. All of the structures are located outside of the 500-foot wide corridor for the Southern Alternative.

Recommendation – *Property 53 is not eligible for listing in the NRHP.*



Structure 53a (Mobile home), view W



Structure 53b (Shed), view N



Structure 53c (Shed), view N



Structure 53d (Shed), view S

Property 55

This property is owned by Randy and Christina Blasa, located at 7809 Old Highway 54. Property 55 consists of six acres with a house and a small shed behind the house. The house is depicted on the 1975 quadrangle and is located within the 500-foot wide corridor for the Southern Alternative.

Recommendation – *Property 55 is not eligible for listing in the NRHP.*



Structure 55a (House), view NW



Structure 55b (Shed), view SW

Property 54/56

These two parcels are registered to Terry Hartman, located at 9015 Porter Lane. The property consists of a 39 acre parcel and an 82-acre parcel with a house that straddles the two parcels. The house is not represented on the applicable quadrangles and appears to be fairly new. The house is located within the 500-foot wide corridor for the Southern Alternative.

Recommendation – *Property 54/56 is not eligible for listing in the NRHP.*



Structure 54a (House), view NW

Property 60

This property is registered to Lethra Maddox. There are three miscellaneous structures on the property that include much older barns/sheds. All structures are indicated on the 1975 quadrangle, and one is located within the 500-foot wide corridor for the Southern Alternative. There is one house located outside of the 500-foot wide corridor for the Southern Alternative. The house was not accessible and no photographs were taken of it.

Recommendation – *Property 60 is not eligible for listing in the NRHP.*



Structure 60a (Metal Shed/Barn), view NW



Structure 60b (Red wooden barn), front view, view NW



Structure 60b (Red wooden barn), back view, view SW



Structure 60c (Smaller wooden barn), view NW

Property 62 – ACCESS DENIED

Property 62 consists of 117 acres and is owned by Larry and Terry Keck, 7775 County Road 407. The landowners denied the investigator access to the property. Several structures appear on the aerial but not on the quadrangles, suggesting that they were all constructed after 1985. Only one structure is located within the 500-foot wide corridor for the Southern Alternative (indicated on the aerial as Structure 62a). Because access was not allowed to the property, no photos were taken of the structures. The property is located along a private drive, and the structures were not visible to be photographed from the road.



Property 64

This property is owned by Robert Peneston, at 7804 County Road 407. The property consists of 41 acres with a house, a metal pole barn, a small shed, and a large collapsed barn. The house and pole barn are represented on the 1975 quadrangle. All structures are located outside of the 500-foot wide corridor for the Southern Alternative.

Recommendation – *Property 64 is not eligible for listing in the NRHP.*



Structure 64a (House), view NE



Structure 64b (Metal barn), view NE



Structure 64c (Shed), view NE



Structure 64d (Collapsed structure), view E

Property 65

This property is registered to H & H Custom Cabinets and consists of 15 acres with a fairly new log style house. The structure is not represented on the quadrangles and is located within the 500-foot wide corridor for the Southern Alternative.

Recommendation – *Property 65 is not eligible for listing in the NRHP.*



Structure 65a (House), view NW

Property 66

This property is owned by Robert and Rita Mock, located at 7825 State Road NN. The property consists of 18 acres with a newer house and a detached shed. Neither structure is indicted on either version of the quadrangle. Both structures are located outside of the 500-foot wide corridor for the Southern Alternative.

Recommendation – *Property 66 is not eligible for listing in the NRHP.*



Structure 66a (House), view W



Structure 66b (Shed), view N

Property 67

Property 67, located on State Road NN, consists of five acres with a house and a shed. No ownership information was included in the parcel data for this property. Both structures are represented on the 1985 quadrangle. The house is located within the 500-foot wide corridor for the Southern Alternative, while the shed is located outside of the corridor.

Recommendation – *Property 67 is not eligible for listing in the NRHP.*



Structure 67a (House), view W



Structure 67b (Shed), view SW

Property 68

Property 68, registered to Sharon Salmons, consists of 30 acres with two residences. One of the residences is a mobile home (identified as 68a), with one modern metal building and one slightly older corrugated metal building associated with Structure 68a. Neither Structure 68a nor Structure 68b is represented on the 1975 quadrangle; only the older metal building (Structure 68c) is represented on the 1985 version. All three structures are located in the 500-foot wide corridor for the Southern Alternative. The other residence (identified as Structure 68d) is a newer house and is not indicated on either version of the quadrangle. There are no other structures associated with this house. Structure 68d is located in the 500-foot wide corridor for the Southern Alternative.

Recommendation – *Property 68 is not eligible for listing in the NRHP.*



Structure 68a (Mobile Home), view NE



Structure 68b (Modern metal shed), view SE



Structure 68c (Older metal shed), view SE



Structure 68d (House), view NE

Property 73 – ACCESS DENIED

This property is owned by Gerald Masek, located at 5054 County Road 410, and consists of 124 acres. The landowners denied access to this property. Several structures appear on the aerial and are located well outside of the 500-foot wide corridor for the Southern Alternative. One structure, not visible on the aerial, is depicted on the 1975 quadrangle and would be located within the corridor. This structure may no longer exist. None of the remaining structures visible on the aerial are depicted on the quadrangles; suggesting that they were all constructed after 1985. Because access was not allowed to the property, no photos were taken of the structures.



Property 75

Property 75 is owned by William and Margaret Wetherell and is located at 7815 County Road 403. This property consists of 159 acres with a house and numerous outbuildings, including three older barns, a shed, three silo structures, and a newer metal building. The quadrangle indicates a cemetery on the property, but it was not located at the time of the field visit. The owners were not at home at the time of the survey to verify the presence of the cemetery. Two houses and two barns are represented on the 1975 quadrangle; however, only one house was observed during the field visit. The majority of the structures are located outside of the 500-foot wide corridor for the Southern Alternative. The only structure that falls within the corridor is the small shed (Structure 75b).

Recommendation – *Property 75 is not eligible for listing in the NRHP.*



Structure 75a (House), view NE



Structure 75b (Small shed), view SW




Structure 75c (Partially open barn), view NW



Structure 75d (Hay barn), view W



Structure 75e (Equipment barn), view N



Structure 75f (Large silo), view N



Structure 75g (Small silo), view E



Structure 75h (Pair of small silos), view E



Structure 75i (Metal building), view NW



Property 75, general view of property with the house shown left of center, the large silo shown center, and the white metal building shown right, view SSW

Property 79

Property 79, owned by Marguerite Backer at 7775 State Road C, consists of 80 acres, with a house, a small garden shed, a garage, a barn, and a field crib. The house is represented on the 1975 quadrangle, and the barn is represented on the 1985 quadrangle. The garage is a fairly recent addition, as it does not appear on the quadrangles or aerial photos. The house and the garden shed are the only structures located within the 500-foot wide corridor for the Southern Alternative.

Recommendation – *Property 79 is not eligible for listing in the NRHP.*



Structure 79a (House), view SW



Structure 79b (Small garden shed), view SW



Structure 79c (Garage), view NW



Structure 79d (Barn), view NW



Structure 79e (Field crib), view NW



Property 79, general view NW



Property 80

This property is registered to Dwane Reynolds and consists of 75 acres with a semi-subterranean house and two barns. The 1985 quadrangle depicts two buildings near the location of the larger barn (Structure 80b), while only one is represented on the 1975 quadrangle. The representation on the 1985 version is in the same location as the current barn, while the structure represented on the 1975 quadrangle is no longer present. No other structures on the property are indicated on either quadrangle. Both barns are located within the 500-foot wide corridor for the Southern Alternative, while the house is outside of the corridor.

Recommendation – *Property 80 is not eligible for listing in the NRHP.*



Structure 80a (House), view SE



Structure 80a (House), view E



Structure 80b (Barn), view SE



Structure 80c (Shed), view NW



Structures 80b (Barn) and 80c (Shed), view NW

Property 81

This property is owned by Darrell and Teresa Campbell at 5855 County Road 418. The property consists of 78 acres with a house, a small older shed, and a slightly larger shed. The house and a barn that is no longer present are represented on the 1975 quadrangle. The house is partially located within the 500-foot wide corridor for the Southern Alternative; none of the other structures are located within the corridor.


Recommendation – *Property 81 is not eligible for listing in the NRHP.*



Structure 81a (House), view NE



Structure 81a (House), view NW



Structure 81b (Small, older shed), view NE



Structure 81c (Larger shed), view NE



Property 81, general view NNE

Property 84

Property 84 consists of 22 acres with a house, a barn, a garage, a cabin/guest house next to the garage, and a small building. The property is owned by Robert Gray and is located at 5941 County Road 418.

According to Mr. Gray, the small cabin (Structure 84d) was once part of a slave cabin that he rebuilt and made into a guest house. The cabin is not indicated on either quadrangle and appears to have been moved to its current location. The house and barn are represented on the 1975 quadrangle. The house is partially located within the 500-foot wide corridor for the Southern Alternative; none of the other structures are located within the corridor.

Recommendation – *Property 84 is not eligible for listing in the NRHP.*



Structure 84a (House), view NW



Structure 84b (Barn), view NE



Structure 84c (Garage), view NW




Structure 84d (Cabin/guest house), view NW



Structure 84e (Small wooden structure), view NW



Property 84, general view with structures 84a (House), 84d (Cabin/guest house), 84c (Garage), 84e (Small wooden structure), and 84b (Barn), pictured from left to right, view NW



Property 85

Property 85 consists of approximately four acres with a house, a detached garage, a small shed, and a partially open structure that may serve as a boat house (noted because a boat was observed on the bank of the pond behind the house). No ownership information is available for this property. The house and garage likely date between 1975 and 1985 because they appear on the 1985 quadrangle but not the 1975 quadrangle. The house, garage, and small shed are located within the 500-foot wide corridor for the Southern Alternative, but the boathouse is located outside of the corridor.

Recommendation – *Property 85 is not eligible for listing in the NRHP.*



Structure 85a (House), view NW



Structure 85a (Back of house) and 85c (Small shed), view SW



Structure 85b (Garage), view NE



Structure 85c (Small shed), view NW



Structure 85d (Boathouse), view N

Property 40

This property is owned by Andrew and Barbara Sommer. The property consists of 163 acres with a house, a gray cinderblock shed, a yellow metal shed, a pair of silos, and two older barns. According to the owner, the barns (Structures 40e and 40f) are at least 80 years old. The house and two barns are represented on the 1975 quadrangle, and the yellow metal shed (Structure 40c) is on the 1985 version. The house and cinderblock shed are located within the 500-foot wide corridor for the Southern Alternative. None of the other structures are located within the corridor.

Recommendation – *Property 40 consists of a one-and-a-half-story Craftsman-style house in good condition. The original features are extant. The outbuildings, some historic, are in poor condition.*

Property 40 is recommended as eligible for listing in the NRHP.



Structure 40a (House), view NE



Structure 40b (Cinderblock shed), view NW



Structure 40c (yellow metal shed), view NE



Structure 40d (Silo pair behind metal shed), view SSE



Structure 40e (One-door barn), view NW



Structure 40f (Three-door barn), view NE



Property 40, structures 40e (One-door barn), 40f (Three-door barn), 40d (Silo pair), 40c (Metal shed), 40b (Cinderblock shed), and 40a (House), pictured from left to right, view NE

Property 86

Property 86 is owned by Robert Craghead and consists of a house, a metal barn, a silo, and a small shed. The house (Structure 86a) is represented on the 1975 quadrangle, and the barn (Structure 86B) is shown on the 1985 quadrangle. None of the structures are located within the 500-foot wide corridor for the Southern Alternative.

Recommendation – *Property 86 is not eligible for listing in the NRHP.*



Structure 86a (House), view SW



Structure 86a (House), view NW



Structure 86b (Barn), view S



Structures 86b (Barn) and 86c (Silo), view S



Structure 86d (Shed), view SW



Property 86, general view with structures 86a (House), 86c (Silo), and 86b (Barn),
pictured from left to right, view SE



Property 43

Located at 6380 State Road AD, Property 43 is owned by Paris and Betty Bartley. The property consists of 130 acres with a house, two small sheds behind the house, and numerous barns and sheds, including a large hay warehouse. Bartley is recorded as the owner of this parcel on the 1958 plat map. The house (Structure 43a) and two larger barns are indicated on the 1975 quadrangle, and two metal barns are indicated on the 1985 version. None of the structures are located within the 500-foot wide corridor for the Preferred or Southern Alternative.

Recommendation – *Property 43 is not eligible for listing in the NRHP.*



Structure 43a (House), view NW



Structures 43a (House) and 43b (Small shed), view NW



Structure 43b (Small shed behind house), view NW



Structure 43c (Small shed behind house), view NNE



Structures 43c (Small shed), 43b (Small shed), and 43a (House),
pictured from left to right, view NE



Structure 43d (Large metal barn), view NW



Structure 43e (Metal shed and Quonset building), view NW



Structure 43e (Metal shed and Quonset building), with 43d (Large metal barn) pictured in center and 43a (House) pictured right of center, view NE



Structure 43f (Hay barn warehouse), view NW



Structures 43g (Barn), 43h (Silo), 43i (Barn), and 43j (Barn) all behind hay barn warehouse, pictured from left to right, view NW



Structures 43i (Barn), 43j (Barn), 43g (Barn), and 43h (Silo), pictured from left to right, all behind hay barn warehouse, pictured far left, view N



Property 43, General view ESE, house is pictured center front



CENTRAL SEGMENT – PREFERRED AND SOUTHERN ALTERNATIVES

Property 88

The owner of Property 88 is listed as Helen Elley. The property consists of 111 acres with three uninhabited buildings, including one small shed and two barn-type structures. Four buildings are represented on the 1975 quadrangle, and one additional building is on the 1985 version. The structures indicated on the quadrangles appear to be in same location as the existing structures, with two of the structures removed since 1985. None of the structures are located within the 500-foot wide corridor for the Preferred and Southern Alternatives.

Recommendation – *Property 88 is not eligible for listing in the NRHP.*



Structure 88a (Small shed), view N



Structure 88b (Larger barn), view NE



Structure 88b (Back of larger barn), view SE



Structure 88c (Smaller structure), view N



Structure 88c (Back of smaller structure), view SW

Property 91

Property 91 consists of approximately one acre with a house, detached garage, small shed, and a doghouse. No ownership information was included in the parcel data for this property, although the name “Smith” was on the mailbox located at 6598 State Road AD. The house (Structure 91a) is represented on the 1975 quadrangle. None of the structures are located within the 500-foot wide corridor for the Preferred and Southern Alternatives.

Recommendation – *Property 91 is not eligible for listing in the NRHP.*



Structure 91a (House), view SE



Structure 91b (Garage), view SE



Structures 91c (Shed) and 91d (Dog house), view SW



Property 91, General view SSE



Property 91, General view SW

Property 94

Property 94 is listed in the parcel data as owned by Ted and Judy Groner and consists of 87 acres. There are two residences and several outbuildings on this property. The first residence consists of a mobile home (Structure 94a) and two metal sheds (Structures 94b and 94c). The mobile home (Structure 94a) is represented on the 1975 quadrangle and is located within the 500-foot wide corridor for the Preferred or Southern Alternative. The sheds (Structures 94b and 94c) are not on either version of the quadrangles, nor are they located within the 500-foot wide corridor. According to the landowner, the mobile home is a rental house.

Recommendation – *Property 94 is not eligible for listing in the NRHP.*



Structure 94a (Mobile home), view NE



Structures 94b (Metal shed) and 94c (Metal shed), view N



Structures 94b (Metal shed), 94c (metal shed), and 94a (mobile home),
pictured from left to right, view NNW

The second residence consists of a house (Structure 94d), a white modern metal barn (Structure 94e), a small silo (Structure 94f), a somewhat older green and white metal barn (Structure 94g), a cinderblock chicken coop (Structure 94h), an older smokehouse (Structure 94i), and an old concrete foundation (Structure 94j) associated with the house. The landowner reported that the house and green and white barn were built in 1968 and that the newer white metal barn was built recently to replace a very old log barn that once stood in the same place. The landowner also reported that the foundation was for a portion of a log house with wood frame additions. The chicken house, smokehouse and foundation were part of his parent's property house and are more than 50 years old. He has lived there since 1949. Mr. Groner also owns the 39 acre tract across the road and used to own several of the smaller and larger tracts adjacent to his property. All of the structures lie just outside of the 500-foot wide corridor for the Preferred and Southern Alternatives.



Structure 94d (House), view NW



Structure 94d (Back of house), view SW



Structure 94e (Metal Barn), view E



Structure 94f (Silo), view E



Structure 94g (Older Metal Barn), view NE



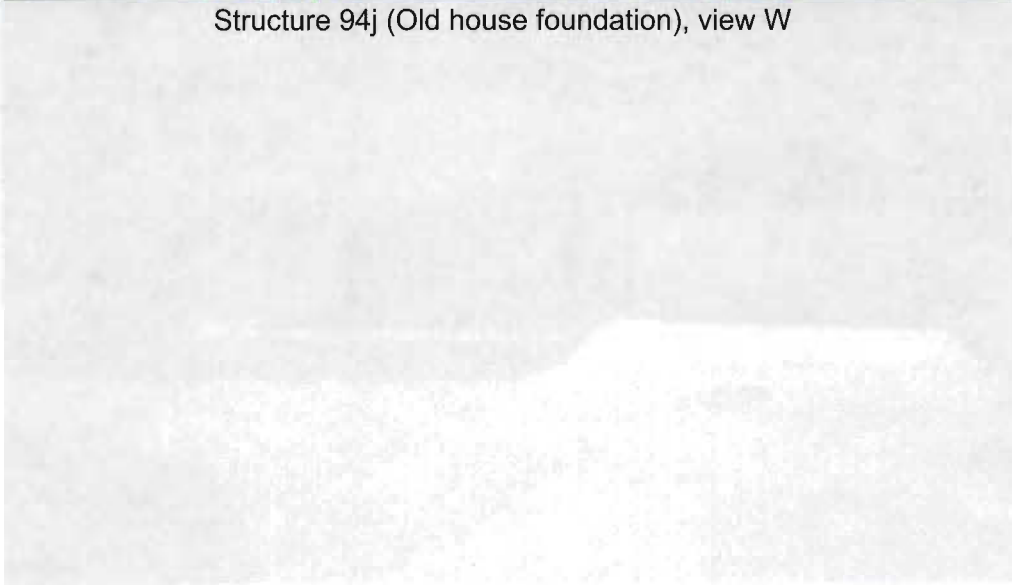
Structure 94h (Cinderblock chicken coop), view NE



Structure 94i (Smokehouse), view NW



Structure 94j (Old house foundation), view W



Property 95

The 2006 parcel data does not include ownership information for this property. It is shown as approximately eight acres. There are two separate residences (Structures 95a and 95c) and associated structures on the property.

Structure 95a consists of a modern house with an attached two-car garage; the name and address on the mailbox is Glover, 6770 State Road AD. A modern metal barn/workshop (Structure 95b) is also located at this address. Neither structure appears on the quadrangles. The house appears on a 2009 aerial, but the barn does not appear until the 2010 aerial. Both structures are located just inside of the 500-foot wide corridor for the Preferred and Southern Alternatives.

Recommendation – *Property 95 is not eligible for listing in the NRHP.*



Structure 95a House, view SSW



Structure 95b (Barn/workshop), view SW



Structures 95a (House) and 95b (Barn/workshop), pictured from left to right, view S

The address on the mailbox of the other house (Structure 95c) is 6786 State Road AD. Additional structures associated with this residence include a small shed behind the house (Structure 95d), a detached modern workshop/shed (Structure 95e), and an unidentified structure in the early stages of construction (Structure 95e). None of these structures are represented on the quadrangles and likely postdate 1985. All structures are located within the 500-foot wide corridor for the Preferred and Southern Alternatives.



Structures 95e (Detached shed/workshop), 95c (House), and 95d (Small shed behind house), pictured from left to right, view SW



Structures 95f (Unfinished structure), 95e (Detached shed/workshop), and 95c (House),
pictured from left to right, view SSW

Property 96

Property 96, located at 6785 State Road AD, consists of four acres with a house and a metal shed behind. The parcel data does not include ownership information for this property; although a name plaque in the front yard reads Peneston. Neither structure is represented on the applicable quadrangles. Both structures are located in the 500-foot wide corridor for the Preferred and Southern Alternatives.

Recommendation – *Property 96 is not eligible for listing in the NRHP.*



Structure 96a (House), view NW



Structure 96b (Shed), view W



Structures 96b (Shed) and 96a (House), pictured from left to right, view N

Property 97

Property 97 is owned by Scott and Julia Clardy, located at 6811 State Road AD. The property consists of six acres with a house, a detached garage, and a metal barn. The house (Structure 97a) is represented on the 1985 quadrangle while another structure is identified on the 1975 quadrangle that does not correspond to any of the current structures shown on the aerial or observed during the survey. The house is the only structure located within the 500-foot wide corridor for the Preferred and Southern Alternatives.

Recommendation – *Property 97 is not eligible for listing in the NRHP.*



Structure 97a (House), view NE




Structures 97b (Garage) and 97c (Barn), pictured from left to right, view NW



Structure 97c (Barn), view N



Property 97, general view with Structures 97a (House), 97b (Garage), and 97c (Barn),
pictured from left to right, view NW



Property 98

This property, consisting of 35 acres, is listed on the parcel data as owned by Gerald and Kathie Smith. There are two residences (Structures 98a and 98b) on this property.

Structure 98a is a new house with an address of 6831 State Road AD and no additional structures associated with it. This house is not present on the 2009 aerial photos but is on the 2010 photos. This house is located within the 500-foot wide corridor for the Preferred and Southern Alternatives.



Structure 98a (House), view NW

The mailbox at Structure 98b has a name Smith and address of 6845 State Road AD. Structure 98b is a modern house, and there is a metal barn/shed (Structure 98c) located just to the east of the house. Neither of these structures is represented on the quadrangles. Both structures are located within the 500-foot wide corridor for the Preferred and Southern Alternatives.

Recommendation – *Property 98 is not eligible for listing in the NRHP.*



Structure 98b (House), view NNW



Structure 98c (Barn/shed), view NNW



Structures 98b (House) and 98c (Barn/shed), pictured from left to right, view NNW



Property 99

Property 99 consists of 102 acres and is owned by Bill and Judith Johnson. There is a newer three-story house on the property located outside of the 500-foot wide corridor for the Preferred and Southern Alternatives. This structure does not appear on either version of the applicable quadrangles.

Recommendation – *Property 99 is not eligible for listing in the NRHP.*



Structure 99a (House), view SE

Property 100

This property is owned by Vincent and Stacy Hughes, 6899 State Road AD, and consists of 40 acres. The property was observed during the field survey, and no photographs were taken since all of the structures are modern and are not located within the 500-foot wide corridor for the Preferred and Southern Alternatives. No structures are represented on either version of the quadrangles.



Property 101

This property is owned by William and Theresa Spencer, 6961 State Road AD. The property consists of 34 acres with a house and a large metal barn/workshop. The house is also used as an in-home daycare business. Neither structure appears on the applicable quadrangles; both structures are located within the 500-foot wide corridor for the Preferred and Southern Alternatives.

Recommendation – *Property 101 is not eligible for listing in the NRHP.*



Structure 101a (House), view NE



Structure 101a (House), view N



Structure 101b (Barn/workshop), view SSE

Property 104

This property is owned by Theyron and Karen Lamons, 7075 State Road AD. The parcel consists of 186 acres, with a house and several outbuildings, including one older barn. The property owners did not want photos taken but consented to one of the older barn. The owner stated that all of the original structures that would be older than 50 years had been replaced except for the barn (Structure 104a). Two structures appear on the 1975 quadrangle and two additional structures appear on the 1985 version. None of the structures are located within the 500-foot wide corridor for the Preferred and Southern Alternatives.

Recommendation – *Property 104 is not eligible for listing in the NRHP.*



Property 104, general view NE



Property 104, general view NW



Structure 104a (Barn), view NW



Structure 104a (Barn), view W



Property 107

Property 107 is owned by the Keys family, 7208 County Road 428, and consists of five acres with a mobile home and a small metal shed. Neither structure is depicted on the applicable quadrangles nor located within the 500-foot wide corridor for the Preferred and Southern Alternatives.

Recommendation – *Property 107 is not eligible for listing in the NRHP.*



Structure 107a (House), view SE



Structure 107b (Shed), view SW



Structures 107a (House) and 107b (Shed), pictured from left to right, view SSE

Property 109

Property 109 consists of 1.5 acres with a house and a partially collapsed shed behind it. No ownership information was included in the parcel data for this property, located at 7250 County Road 428. The house is represented on the 1975 quadrangle. Both structures are located within the 500-foot wide corridor for the Preferred and Southern Alternatives.

Recommendation – *Property 109 is not eligible for listing in the NRHP.*



Structure 109a (House), view S



Structure 109b (Partially collapsed shed), view S

Property 111

T.J. Lamons owns Parcel 111, which consists of 19 acres. No structures were observed during the survey even though one was photographed during the 2010 survey. The 1975 version of the quadrangle shows one structure, and the 1985 version shows a second structure. All structures on the property appear to have been removed. The location of the former structure is within the 500-foot wide corridor for the Preferred and Southern Alternatives.

Recommendation – *Property 111 is not eligible for listing in the NRHP.*



Property 111, no structure present in 2011 photograph, view S



Property 111, structure photographed in 2010 (no longer present), view S

Property 112

Property 112 consists of approximately six acres and contains two separate residences. No ownership information was included in the parcel data. No names or addresses were indicated on either mailbox.

The first residence consists of a house (Structure 112a) and a detached garage (Structure 112b). The 1985 quadrangle depicts the garage for this property. Neither of the structures is located within the 500-foot wide corridor for the Preferred and Southern Alternatives.

Recommendation – *Property 112 is not eligible for listing in the NRHP.*



Structure 112a (House), view NW



Structure 112b (Garage), view WNW




Structures 112b (Garage) and 112a (House), pictured from left to right, view N

The second residence consists of a house (Structure 112c), a small shed (Structure 112d), and a metal garage (Structure 112e). The 1975 quadrangle depicts the house and another structure that is no longer present. None of these structures are located within the 500-foot wide corridor for the Preferred and Southern Alternatives.



Structure 112c (House), view NW





Structure 112c (House), view SW



Structures 112c (House) and 112d (Shed), pictured from left to right, view N



Structure 112e (Garage), view NE

Property 115

Property 115, 50 acres in size, is owned by T.J. Lamons. No structures were observed during the 2010 or 2011 survey. The 1975 quadrangle shows one structure. The location of the former structure is within the 500-foot wide corridor for the Preferred and Southern Alternatives.

Recommendation – *Property 115 is not eligible for listing in the NRHP.*



Property 115, view S

EASTERN SEGMENT – PREFERRED ALTERNATIVE

Property 124/128

This property is owned by Clifford and Alberta Bradley and consists of two parcels that total 79 acres, which are divided by County Road 428. Property 124/128 is located at 7765 County Road 428. The structures on the property include a house, an equipment barn, a barn, two silos, and several sheds. The property is situated on a slope which makes depiction of the general layout difficult and is further impeded by tall grass and numerous mature trees. Several general views were taken to help provide a sense of the general layout. Mr. Bradley indicated that the barn (Structure 128c) was built in 1941, the house in 1961, and all of the other structures in 1961 or later. The house, barn, and shed are depicted on the 1975 quadrangle. All of the structures are located within the 500-foot wide corridor for the Preferred Alternative, and all but the northern most building are located within the 500-foot wide corridor for the Southern Alternative.

Recommendation – *Property 124/128 is not eligible for listing in the NRHP.*



Structure 128a (House), view W



Structure 128a (House), view SE



Structure 128a (House), view SW



Structure 128b (Pole barn), view NE



Structure 128c (Barn), view NW



Structures 128e (Shed), 128d (Silo), and 128c (Barn), pictured from left to right, view NE



Structures 128g (Silo), 128f (Outbuilding), and 128d (Silo), most visible structures pictured from left to right, view N



Structures 128e (Shed), 128d (Silo), pictured from left to right, view NE



Structure 128f (Outbuilding), view NE



Structure 128h (Outbuilding), view N



Structure 124a (Pole barn), view NW



Property 124/128 view SE



Property 124/128, view N, visible structures are top of Structure 128c (Barn), pictured center, and Structure 128b (Pole barn), pictured right

Property 130

This property is owned by Carolyn Risch, 7980 State Road O. The property consists of 92 acres with a house, a detached metal two-car garage, a metal and brick barn, and a silo. The house (Structure 130a) is the only structure indicated on the 1975 quadrangle. An additional structure is indicated on the 1985 quadrangle but is no longer present. The barn and silo are the only structures located within the 500-foot wide corridor for the Preferred Alternative.

Recommendation – *Property 130 is not eligible for listing in the NRHP.*



Structure 130a (House), view SE



Structure 130a (House), view S



Structure 130a (House), view NW



Structure 130b (Garage), view SE



Structure 130c (Barn), view SE



Structure 130c (Barn), view W



Structure 130d (Silo), view S

Property 134

Property 134 is owned by Robert Meyer and consists of 43 acres with a house. The house is not indicated on either version of the applicable quadrangle. The house is located outside of the 500-foot wide corridor for the Preferred Alternative.

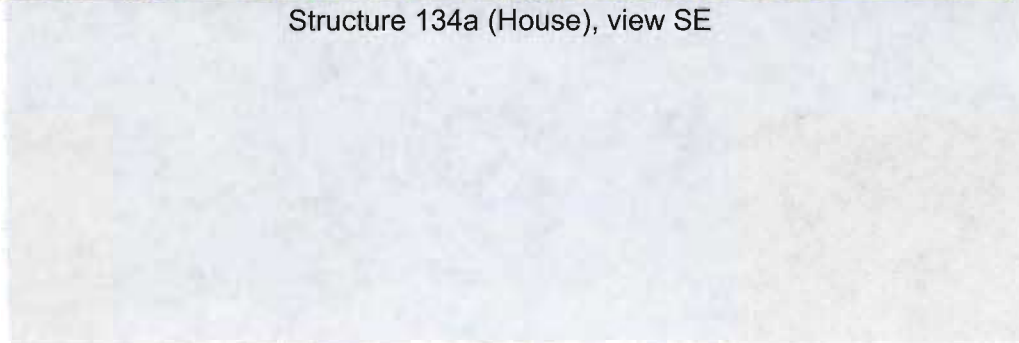
Recommendation – *Property 134 is not eligible for listing in the NRHP.*



Structure 134a (House), view SW



Structure 134a (House), view SE



Property 131

Property 131 consists of approximately four acres with a house. No ownership information is included in the parcel information for this property. The house is not indicated on either version of the applicable quadrangle. The house is located just outside of the 500-foot wide corridor for the Preferred Alternative.

Recommendation – *Property 131 is not eligible for listing in the NRHP.*



Structure 131a (House), view SW

Property 132

Property 132 consists of approximately 4.5 acres with a house, a small metal shed, and a metal garage behind the house. No ownership information is included in the parcel information for this property. None of the structures are indicated on either version of the quadrangle. All three structures are located inside the 500-foot wide corridor for the Preferred Alternative.

Recommendation – *Property 132 is not eligible for listing in the NRHP.*



Structure 132a (House), view SW



Structure 132b (Shed), view W



Structures 132a (House) and 132c (Garage), pictured from left to right, view SE


Property 133/135

Property 133/135 consists of a church tabernacle and youth camp with several buildings and a house. The 2006 parcel data indicates that this parcel is owned by the Church of God Holiness with the address listed as 8037 State Road O. The camp and tabernacle grounds were gated and locked, and no one was present to gain entry. General property photographs of the camp buildings were taken from the driveway and house property. The mailbox at the house listed a different address, 8033 State Road O. It was unclear if the house belongs to the camp or is a separate property. The house also had a partially open, storage structure located directly behind it. The house, tabernacle, and several buildings are indicated on both versions of the quadrangle. The house and associated storage building are the only structures on this parcel that are located within the 500-foot wide corridor for the Preferred Alternative.


Recommendation – *Property 133/135 is not eligible for listing in the NRHP.*



Structure 133a (Tabernacle), view NW



Property 133, general view of several structures, including Structure 133a (Tabernacle), pictured right, view NNW



Structures 133b (Possible dormitory) and 135a (Possible dormitory), located east of the Tabernacle, view NE



Structure 133c (House), view NW



Structure 133c (House), view SE



Structure 133d (Storage structure), located behind house and in front of possible dormitories, view N



Property 136

Property 136 is owned by Edward and Rachel Powers, 8038 State Road O. The property consists of eight acres with a mobile home and a wooden tool shed. Neither structure is indicated on either version of the quadrangle. Both structures are located inside the 500-foot wide corridor for the Preferred Alternative.

Recommendation – *Property 136 is not eligible for listing in the NRHP.*



Structure 136a (Mobile home), view SE



Structure 136b (Shed), view S



Structures 136a (Mobile home) and 136b (Shed), pictured from left to right, view S

Property 138

Property 138 is owned by Joyce Wilson, 8042 State Road O, and consists of eight acres with a house and a shed. One structure near the location of the house is indicated on the 1975 quadrangle. The house is located within the 500-foot wide corridor for the Preferred Alternative.

Recommendation – *Property 138 is not eligible for listing in the NRHP.*



Structure 138a (House), view S



Structure 138a (House), view SE



Structure 138b (Shed), view S

Property 139

This property is owned by Ronald and Beverly Cowan, 8164 State Road O. The property consists of 86 acres with a house and a metal garage. Neither building is indicated on either version of the applicable quadrangle. Both structures are located outside of the 500-foot wide corridor for the Preferred Alternative.

Recommendation – *Property 139 is not eligible for listing in the NRHP.*



Structure 139a (House), view E



Structure 139a (House), View SE



Structure 139b (Garage), view N



Structures 139b (Garage) and 139a (House), pictured from left to right, view SE

Property 142

Property 142 is owned by Matthew Taylor, 8221 State Road O. The property consists of 36 acres with an old barn, a new house, a detached garage, and a large metal workshop or barn. The metal workshop/barn is located approximately 400 yards west of the old barn. The old wooden barn (Structure 142a) is the only structure indicated on the 1975 quadrangle. The wooden barn and large metal workshop/barn are the only structures located within the 500-foot wide corridor for the Preferred Alternative.

Recommendation – *Property 142 is not eligible for listing in the NRHP.*



Structure 142a (Barn), view NNE




Structures 142b (House) and 142c (Garage), view N



Structures 142b (House), 142c (Garage), and 142a (Barn),
pictured from left to right, view N



Structure 142d (Workshop/barn), view NE



Property 143

Property 143 is owned by Eddie Klick, 8324 State Road O, and consists of 31 acres with a semi-subterranean house and a metal barn. The house is represented on the 1975 quadrangle, and the barn is on shown on the 1985 quadrangle. Both structures are located just outside of the 500-foot wide corridor for the Preferred Alternative.

Recommendation – *Property 143 is not eligible for listing in the NRHP.*



Structure 143a (House), view NW



Structure 143b (Barn), view SW

Property 145/147

Property 145/147 consists of less than one acre with a house and two small sheds. No ownership information is included in the parcel information for this property. No address or name was indicated on the mailbox. One structure is indicated on the 1975 quadrangle, but it is not clear if it represents the house because the symbol is not in the same location as the house. The entire parcel (including the house) is located within the 500-foot wide corridor for the Preferred Alternative.

Recommendation – *Property 145/147 is not eligible for listing in the NRHP.*



Structure 145a (House), view SW



Structures 145a (House) and 145b (Shed), view SW



Structures 147c (Shed) and 145a (House), view S

Property 148/149

Property 148/149 is owned by Eugene and Carolyn McCormack, 8396 State Road O. The property consists of a total of 24 acres, with a modern house, a metal shed, and several older farm buildings, including a barn and a shed (neither could be accessed due to a locked gate). The property also includes an older house, a smaller shed/storage building, and a possible smokehouse. The older house (Structure 148c), smaller shed (Structure 148d), and possible smokehouse (Structure 148e) are all located in close proximity to each other as well as to the modern house (Structure 148a). Access to the older house and buildings is greatly impeded by the overgrowth of dense brush and trees. The older house and barn are indicated on the 1975 quadrangle while the newer house and metal shed are indicated on the 1985 quadrangle. The older house, shed, possible smokehouse, and modern metal shed are located within the 500-foot wide corridor for the Preferred Alternative, while all of the other structures are located just outside of the corridor.

Recommendation – *Property 148/149 is not eligible for listing in the NRHP.*



Structure 148a (House), view SE



Structure 149a (Metal shed), view NE



Structure 148b (Barn), view E



Structures 149b (Shed) and 148b (Barn), pictured from left to right, view SE



Structure 148c (Older house), view SW



Structure 148c (Older house), view W



Structure 148d (Storage shed), view S



Structures 148d (Storage shed) and 148e (Possible smokehouse), view SE



Structures 148a (Newer house) and 148c (Older house), pictured from left to right, view SE



Property 151

Property 151 is owned by Double W Enterprises, LLC and consists of 20 acres with a house, a metal garage or workshop, and a metal barn. The house and garage/workshop are located in somewhat close proximity, while the barn is located on the other side of the parcel, approximately 240 yards to the east. The 1975 quadrangle indicates a house in the vicinity of the current house, although not in the same location. No other structures are represented on the quadrangles. The current house is located within the 500-foot wide corridor for the Preferred Alternative, while the garage and barn/shed are located on the boundary line of the corridor.

Recommendation – *Property 151 is not eligible for listing in the NRHP.*



Structure 151a (House), view NW



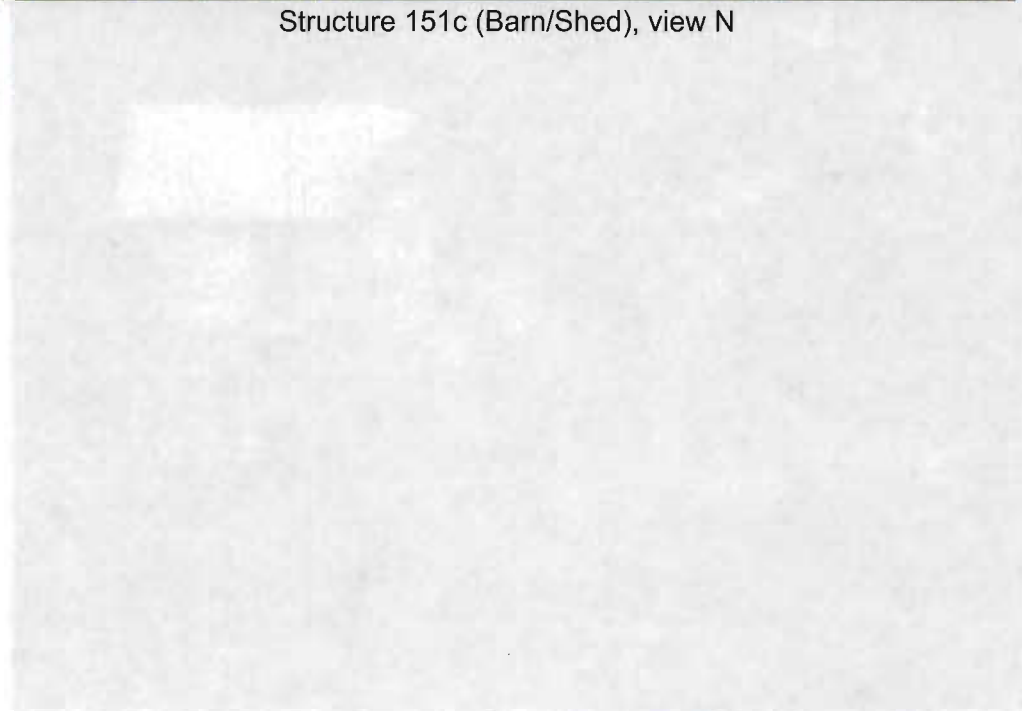
Structure 151b (Garage), view NW



Structures 151b (Garage) and 151a (House), view NW



Structure 151c (Barn/Shed), view N



Property 152

Property 152 consists of 70 acres with a house and two barns. Ownership of the property is listed under Glen Robert Barteau et al. with a contact address in Kirksville, MO. The house (Structure 152a) and two barns are indicated on the 1975 quadrangle. However, the green barn (Structure 152b) is not indicated in the same location on the quadrangle. There is an additional new metal barn/shed also on the property that is not indicated on either versions of the quadrangle. This structure is fairly new and was not photographed. All of the structures are located outside of the 500-foot wide corridor for the Preferred Alternative.

Recommendation – *Property 152 consists of a two-story Gothic Revival residence and associated outbuildings. The house represents the best of the resources documented within the study area. While some of the original fenestration has been boarded up and an addition is evident at the rear, the house remains in good condition and is a representative example of a vanishing property type.*

Property 152 is recommended as eligible for listing in the NRHP.



Structure 152a (House), view N



Structure 152a (House), view NNE



Structure 152a (House), view SE



Structure 152a (House), view S



Structures 152b (Green Barn #1) and 152a (House), view N



Structures 152c (Barn #2) and 152b (Green Barn #1), pictured from left to right, view N



Structure 152c (Barn #2), view NW



Structures 152b (Green Barn #1) and 152c (Barn #2), pictured from left to right, view WNW



Property 154

Property 154 consists of approximately four acres with a house, a detached metal garage, and two small sheds. No ownership information is available for this parcel. No address or name is indicated on the mailbox. One structure is indicated on the 1985 quadrangle. All structures are located within the 500-foot wide corridor for the Preferred Alternative.

Recommendation – *Property 154 is not eligible for listing in the NRHP.*



Structure 154a (House), view NW



Structure 154b (Garage), view SE



Structure 154c (Shed #1), view NNW



Structures 154a (House) and 154d (Shed #2), view W

Property 156

The structure on this property is a pump house for the Callaway County Water District Number 2. The structure formerly housed a deep well that is no longer in service; it is currently used by the Missouri Department of Natural Resources as a ground water sampling station. No structures are indicated on either version of the quadrangle for this property. This structure is located within the 500-foot wide corridor for the Preferred Alternative.

Recommendation – *Property 156 is not eligible for listing in the NRHP.*



Structure 156a (Pump house), view W

Property 157

Property 157 is owned by Lindeman Family at 8837 State Road O and consists of 20 acres. Three structures are indicated on the 1985 quadrangle; however, according to the aerial map and the field survey, no structures are present in the locations shown on the quadrangle. Several structures are present further to the north of this parcel; however, they do not currently appear to be part of this parcel and are not located within the 500-foot wide corridor for the Preferred Alternative.

Recommendation – *Property 157 is not eligible for listing in the NRHP.*



Property 157, No structures present, view WNW

EASTERN SEGMENT – SOUTHERN ALTERNATIVE

Property 124/128

This property is described in detail under the East Segment-Preferred Alternative. All of the structures are located within the 500-foot wide corridor for the Preferred Alternative, and all but the northern most building is located within the 500-foot wide corridor for the Southern Alternative.



Property 165 – ACCESS DENIED

Property 165 consists of 21 acres with two mobile homes and two metal sheds. The property and is owned by Timothy and Marsha Healy, 8004 County Road 428. The land owner would not allow access to the property, so photographs were taken from the road. One of the metal structures could not be photographed well due to the topography and vehicles parked in the drive that obscured the view. None of the structures are indicated on either version of the quadrangle. All of the structures are located within the 500-foot wide corridor for the Southern Alternative.

Recommendation – *Property 165 is not eligible for listing in the NRHP.*



Structure 165a (Mobile home #1), view S



Structure 165b (Mobile home #2), view SSW



Structures 165c and 165d (Metal sheds), view SW



Structure 165d (Metal shed), view SW

Property 170

Property 170 consists of 11 acres with a log cabin style structure, a small wooden shed, and a larger wooden barn. This property is owned by Bryan Stiers. The house and barn are located on opposite sides of the parcel, approximately 115 yards apart. The barn and a structure that is no longer present are indicated on the 1985 quadrangle. All three structures are located within the 500-foot wide corridor for the Southern Alternative.

Recommendation – *Property 170 is not eligible for listing in the NRHP.*



Structure 170a (House), view NW



Structure 170a (House), view SW



Structure 170a (House), view NE



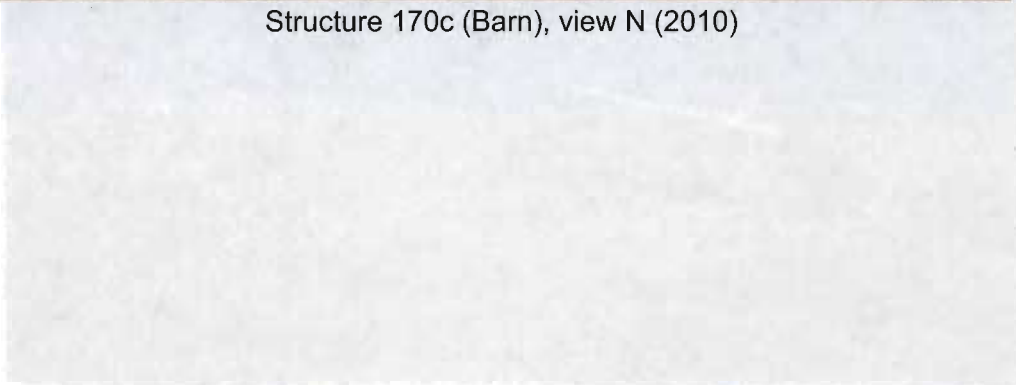
Structure 170b (Shed), view N



Structure 170c (Barn), view W



Structure 170c (Barn), view N (2010)



Property 171

Property 171 is owned by John and Patricia Brewer and located at 8231 County Road 428. The property consists of 38 acres with a house and a detached metal, three-car garage. Neither structure is represented on the applicable quadrangles. Both structures are located outside of the 500-foot wide corridor for the Southern Alternative.

Recommendation – *Property 171 is not eligible for listing in the NRHP.*



Structure 171a (House), view SSW



Structures 171a (House) and 171b (Garage), view S

Property 173

Property 173 consists of 18 acres, a house, two small metal sheds, and a mobile home. This property is owned by Bobby and Jill Bates, with an address of 8253 County Road 428. The address provided on the mobile home indicated 8255 County Road 428. Mr. Bates, owner of the house (Structure 173a), indicated that the mobile home belongs to his son. None of the structures are represented on the quadrangles. The house and sheds are located just outside of the 500-foot wide corridor for the Southern Alternative, while the mobile home is located partially within the corridor.

Recommendation – *Property 173 is not eligible for listing in the NRHP.*



Structure 173a (House), view NW



Structures 173a (House), 173b and 173c (Small sheds), view NNW



Structures 173b and 173c (Small sheds), view N



Structure 173d (Mobile Home), view NNW



Structures 173a (House) and 173d (Mobile home), view WNW

Property 174/177

Property 174/177 consists of approximately six acres and numerous structures. No ownership information was provided in the parcel data. Observations made during the survey indicated that the property contains two separate groupings of structures. The western most grouping consists of a mobile home (Structure 174a) and two small sheds (Structures 174b and 174c). None of these structures are indicated on either version of the quadrangle.

Recommendation – *Property 174/177 is not eligible for listing in the NRHP.*



Structure 174a (Mobile home), view SE



Structures 174a (House) and 174b (Shed #1), view S



Structures 174a (House) and 174c (Shed #2), view S

The second grouping of structures had a mailbox with the name Buchholz and an illegible address. The adjacent parcel (177) is owned by Jim and Sherry Buchholz of 8336 County Road 428, and consists of ten acres and one structure that appear to go with the structures on the adjacent parcel. The structures associated with the property include a mobile home (Structure 174d), a small brown shed (Structure 174e), a house (Structure 174f), and a metal barn (Structure 177a) that is located on the adjacent parcel (177). The house is represented on the 1975 quadrangle; two additional structures in the vicinity of the mobile home are represented on the 1985 quadrangle. There is no representation of the barn on either version of the quadrangle. All of the structures are located within or partially within the 500-foot wide corridor for the Southern Alternative.



Structure 174d (Mobile home), view SW



Structure 174d (Mobile home), view SE



Structure 174e (Shed), view SW



Structure 174f (House), view SE



Structure 174f (House), view SE



Structure 177a (Barn), view SE



Structures 177a (Barn), 174f (House), 174e (Shed), 174d (Mobile home), pictured from left to right, view E

Property 175

Property 175 consists of 11 acres with a house, a small metal shed, and a larger pole barn. Ownership of the property is listed as Steven and Mary Hersh, address 8361 County Road 428. None of the structures are represented on either version of the applicable quadrangle. The house and small shed are located within the 500-foot wide corridor for the Southern Alternative.

Recommendation – *Property 175 is not eligible for listing in the NRHP.*



Structure 175a (House), view SE



Structures 175a (House) and 175b (Shed), view S



Structure 175c (Pole barn), view NW

Property 178

Property 178 consists of approximately seven acres and has what appear to be two separate residences. No property ownership information was available.

One of the residences consists of a log cabin style house (Structure 178a), a metal garage (Structure 178b), and a small shed (Structure 178c). The log house is either unfinished or undergoing some remodeling (see below). Only one structure appears on the 1985 quadrangle, most likely the metal garage. None of the structures are located within the 500-foot wide corridor for the Southern Alternative.

Recommendation – *Property 178 is not eligible for listing in the NRHP.*



Structure 178a (House), view NE



Structure 178a (House), view ESE



Structures 178b (Garage) and 178c (Shed), view W



Structures 178b (Garage) and 178c (Shed), view W

The other residence consists of several buildings including a two-story house (Structure 178d), a one story house (Structure 178e), a small metal shed (Structure 178f), a larger wooden barn/shed (Structure 178g), a smaller wooden shed (Structure 178h), and a larger metal shed/workshop (Structure 178i). Due to the overgrowth of trees and brush, obtaining a view of the overall property was not possible. The one-story house and metal shed face one another and are located several feet apart. The two-story and one-story house are separated by a driveway that extends behind the house to the north onto a separate parcel. The larger wooden barn is located behind the two-story house, and the smaller wooden shed is located behind the one-story house. One house and the wooden barn are the only structures represented on the 1975 quadrangle. All of the structures are located within the 500-foot wide corridor for the Southern Alternative.





Structure 178d (House), view NE



Structure 178d (House), view SE



Structure 178e (One-story house), view NW



Structure 178e (One-story house), view SW



Structure 178f (Small metal shed), view SW



Structure 178g (Barn), view E



Structure 178h (Wooden shed), view W



Structure 178i (Metal shed/workshop), view NE



Structures 178B-a (House) and 178B-f (Metal shed/workshop), view N



Property 179

Property 179 encompasses 20 acres and is owned by Federal National Mortgage Association (FNMA). The property contains a newer looking modular/mobile home and a two-door metal garage. The 1975 quadrangle indicates an outbuilding near where the house stands now. No other structures were observed during the survey. Both structures are located within the 500-foot wide corridor for the Southern Alternative.

Recommendation – *Property 179 is not eligible for listing in the NRHP.*



Structure 179a (House), view SE



Structure 179b (Garage), view SE



Structures 179a (House) and 179b (Garage), view SE

Property 181

Property 181 is owned by the Missouri Department of Conservation (MDC) and consists of 38 acres with one barn that may be associated with the parcel adjacent to the west or with the parcel adjacent to the south. The structure is not represented on the quadrangle and is located outside of the 500-foot wide corridor for the Southern Alternative.

Recommendation – *Property 181 is not eligible for listing in the NRHP.*



Structure 181a (Barn), view NE

Property 182

Property 182 consists of approximately five acres, with a mobile home, a small shed, and a concrete foundation. The parcel data does not have any ownership information for this property. The 1975 quadrangle shows a structure near where the current mobile home is as well as a structure where the foundation is. Both structures and the foundation are located within the 500-foot wide corridor for the Southern Alternative.

Recommendation – *Property 182 is not eligible for listing in the NRHP.*



Structure 182a (House), view SE



Structure 182b (Shed), view ESE



Structure 182c (Foundation), view S

Property 183

Property 183 consists of five acres with a house and a metal barn. The property is owned by James and Bonnie Barton, 7451 State Road C. None of the structures are indicated on either version of the quadrangle, and none are located within the 500-foot wide corridor for the Southern Alternative.

Recommendation – *Property 183 is not eligible for listing in the NRHP.*



Structure 183a (House), view NW



Structure 183b (Barn), view W



Structures 183a (House) and 183b (Barn), view W

Property 185

Property 185 consists of ten acres and several buildings and is owned by Charles Serini, 8468 County Road 428. The buildings include a mobile home with a metal shed attached, a second metal shed behind the mobile home, a cabin that appears to be under construction, a metal garage, and a house that appears to be in the middle of major restoration. The house is indicated on the 1975 quadrangle, and another structure that is no longer present is depicted on the 1985 version. All of the structures except the cabin are located within the 500-foot wide corridor for the Southern Alternative.

Recommendation – *Property 185 is not eligible for listing in the NRHP.*



Structure 185a (Mobile home), view SE



Structures 185a (Mobile home), 185b (Attached metal shed),
and 185c (Detached metal shed), view E



Structures 185a (Mobile home) and 185c (Detached metal shed), view SE



Structure 185d (Cabin), view SE



Structures 185f (House), 185e (Garage), and 185a (Mobile home),
pictured from left to right, view SE



Structure 185f (House), view SW




Structure 185f (House), view W



Structure 185f (House), view WNW



Structures 185f (House), 185e (Garage), and 185a (Mobile home),
pictured from left to right, view SW



Structures 185e (Garage), 185d (Cabin, pictured in background), and 185a (Mobile home), view S

Property 186

An 18-acre mobile home park occupies Property 186. The parcel data did not provide ownership information. None of the mobile homes in the park are located within the 500-foot wide corridor for the Southern Alternative.

Recommendation – *Property 186 is not eligible for listing in the NRHP.*



Property 186 Mobile Home park, view SSW

Property 190

Property 190 consists of 162 acres and is owned by Union Electric Company. A utilitarian/garage structure, with a sign on the front indicating “Kingdom Telephone Co.” is located on the property. This structure is not indicated on either version of the quadrangle. This structure is located within the 500-foot wide corridor for the Southern Alternative.

Recommendation – *Property 190 is not eligible for listing in the NRHP.*



Structure 190a (Kingdom Telephone Company Garage), view SW

REFERENCES

Callaway County, Missouri. 2006 Plat Book.

U.S. Geological Survey. *Guthrie quadrangle, Missouri* [map]. 1969; photorevised 1981. 1:24,000. 7.5 Minute Series. Reston, Va: United States Department of the Interior, USGS, 1999.

U.S. Geological Survey. *Fulton quadrangle, Missouri* [map]. 1975; photorevised 1985. 1:24,000. 7.5 Minute Series. Reston, Va: United States Department of the Interior, USGS, 1999.

U.S. Geological Survey. *Reform quadrangle, Missouri* [map]. 1975; photorevised 1985. 1:24,000. 7.5 Minute Series. Reston, Va: United States Department of the Interior, USGS, 1999.

TOPOGRAPHIC MAPS (1:24,000 SCALE)

(provided under separate cover)

AERIAL MAPS
(provided under separate cover)

**TOPOGRAPHIC MAPS
(NOT TO SCALE – ZOOMED IN TO SAME SCALE
AS AERIAL MAPS FOR REFERENCE)**

(provided under separate cover)