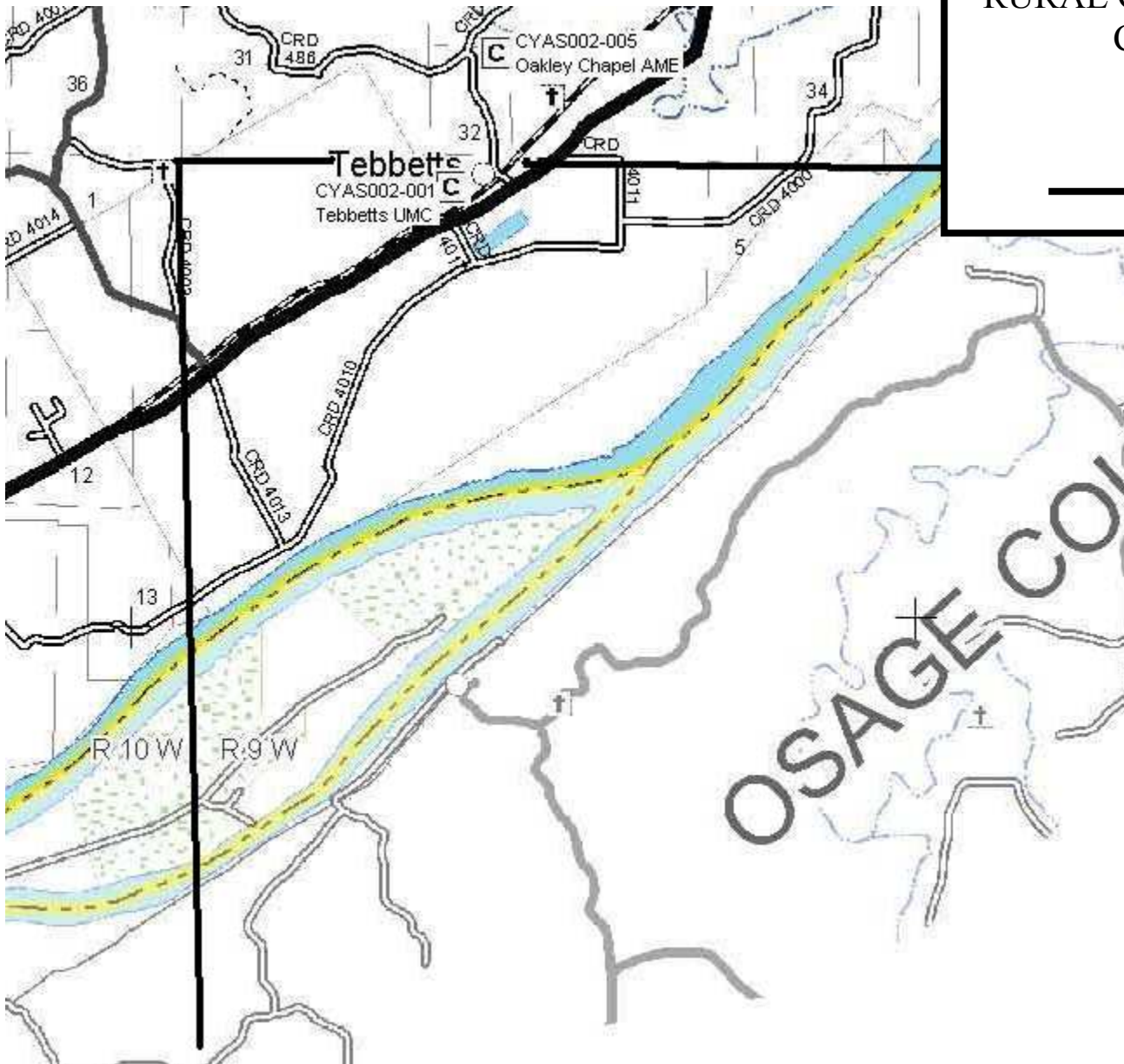
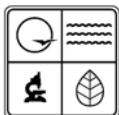


RURAL CHURCHES OF CALLAWAY
COUNTY, MISSOURI
T: 44 N R: 9 W
August 2010

— Township boundary line





MISSOURI DEPARTMENT OF NATURAL RESOURCES
STATE HISTORIC PRESERVATION OFFICE, P.O. Box 176, Jefferson City, MO 65102
ARCHITECTURAL/HISTORIC INVENTORY FORM

Page 1

1. Survey No. CYAS002-001		2. Survey name: Rural Churches of Callaway County, Missouri	
3. County: Callaway		4. Address (Street No.)	Street (name) N. side CR 4011, W. of CR 485
5. City: Tebbetts	Vicinity: <input type="checkbox"/>	6. UTM: 15/590380/4275120	7. Township/Range/Section: T: 44N R: 9W S: 5
8. Historic name (if known): Tebbetts United Methodist Church		9. Present/other name (if known): Tebbetts Methodist Episcopal Church	
10. Ownership: <input checked="" type="checkbox"/> Private <input type="checkbox"/> Public		11a. Historic use (if known): RELIGION/Religious facility/church	11b. Current use: RELIGION/Religious facility/church

HISTORICAL INFORMATION

12. Construction date: c. 1910	15. Architect: Unknown	18. Previously surveyed? <input type="checkbox"/> Cite survey name in box 22 cont. (page 3)
13. Significant date/period: N/A	16. Builder/contractor: Unknown	19. On National Register? <input type="checkbox"/> individual <input type="checkbox"/> district Cite nomination name in box 22 cont. (page 3)
14. Area(s) of significance: N/A	17. Original or significant owner: Tebbetts United Methodist Church	20. National Register eligible? <input type="checkbox"/> individually eligible <input type="checkbox"/> district potential (<input type="checkbox"/> C <input type="checkbox"/> NC) <input checked="" type="checkbox"/> not eligible <input type="checkbox"/> not determined
21. History and significance on continuation page. <input checked="" type="checkbox"/>		22. Sources of information on continuation page. <input checked="" type="checkbox"/>

ARCHITECTURAL INFORMATION


23. Category of property: <input checked="" type="checkbox"/> building(s) <input type="checkbox"/> site <input type="checkbox"/> structure <input type="checkbox"/> object	30. Roof material: Asphalt	37. Windows: <input checked="" type="checkbox"/> historic <input type="checkbox"/> replacement Pane arrangement: multi-pane, stained glass
24. Vernacular or property type: Center steeple	31. Chimney placement: N/A	38. Acreage (rural): Visible from public road? <input checked="" type="checkbox"/>
25. Architectural Style: No Style	32. Structural system: Wood frame	39. Changes (describe in box 41 cont.): <input type="checkbox"/> Addition(s) Date(s): <input checked="" type="checkbox"/> Altered Date(s): c. 1990 <input type="checkbox"/> Moved Date(s): <input type="checkbox"/> Other Date(s): Endangered by:
26. Plan shape: Rectangular	33. Exterior wall cladding: Vinyl	
27. No. of stories: 1	34. Foundation material: Concrete	
28. No. of bays (1 st floor): 1	35. Basement type: Full	40. No. of outbuildings (describe in box 40 cont.):
29. Roof type: Gable front	36. Front porch type/placement: Open Centered	41. Further description of building features and associated resources on continuation page. <input checked="" type="checkbox"/>

OTHER

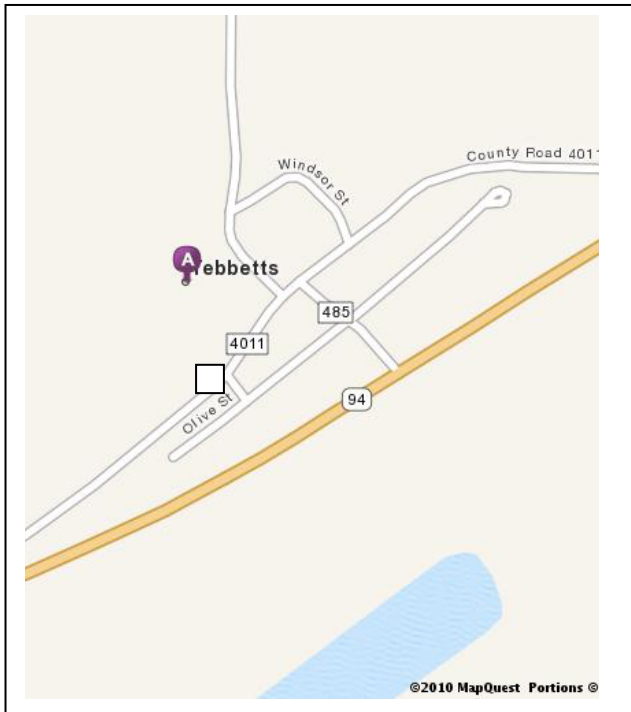
42. Current owner/address: Tebbetts United Methodist Church PO Box 126 Mokane, MO 65059-0126	43. Form prepared by (name and org.): Tiffany Patterson Missouri State Historic Preservation Office P.O. Box 176, Jefferson City, MO 65102	44. Survey date: May-June 2010
		45. Date of revisions:

FOR SHPO USE

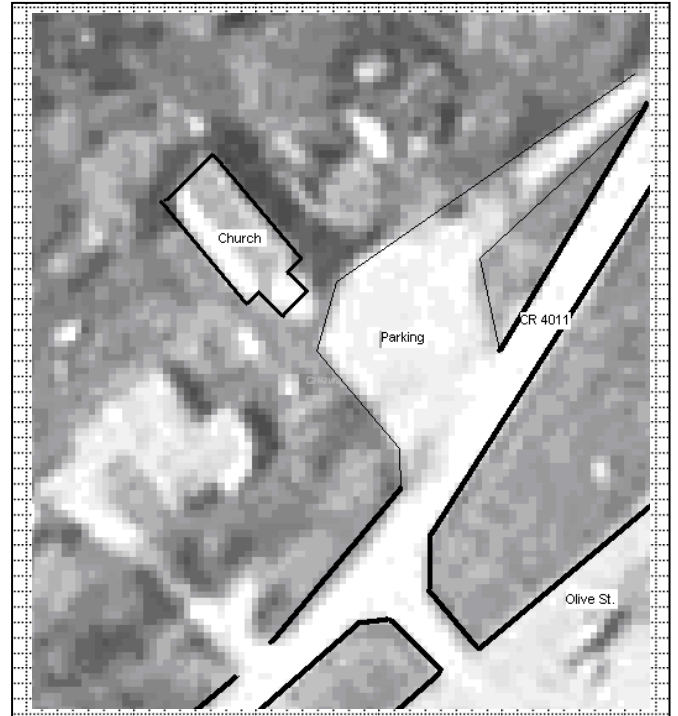
Date entered in inventory:	Level of survey <input type="checkbox"/> reconnaissance <input type="checkbox"/> intensive	Additional research needed? <input type="checkbox"/> yes <input type="checkbox"/> no
National Register Status: <input type="checkbox"/> listed <input type="checkbox"/> in listed district Name: <input type="checkbox"/> pending listing <input type="checkbox"/> eligible (individually) <input type="checkbox"/> eligible (district) <input type="checkbox"/> not eligible <input type="checkbox"/> not determined	Other:	



LOCATION MAP (include north arrow)



SITE MAP/PLAN (include north arrow)



PHOTOGRAPH

Photographer: Tiffany Patterson	Date: May 2010	Description: South and east elevations, looking northwest
------------------------------------	-------------------	--

Insert photograph of primary structure on property.





ADDITIONAL INFORMATION:

21. (cont.) History and significance. Expand box as necessary, or add continuation pages.

Tebbetts was platted after the planning of the Missouri, Kansas and Texas Railroad constructed along the north side of the Missouri River in 1895. The church organized after the platting of the community and based on county atlases was constructed between 1897 and 1919.

22. (cont.) Sources of information. Expand box as necessary, or add continuation pages.

- Kingdom of Callaway Historical Society. *Combined Illustrated Historical Atlas of Callaway County, MO*, 1876, 1897, 1919. Reprinted by Windmill Publications, 1994.

40. (cont.) Description of environment and outbuildings. Expand box as necessary, or add continuation pages.

The church faces the former rail-line and main street in Tebbetts, a small village in southern Callaway County. Along the street are a mix of residential and commercial properties. Just south of the former rail right-of-way is Hwy 94.

41. (cont.) Further description of important architectural features. Expand box as necessary, or add continuation pages.

This one story center steeple church faces south. The frame church has a gable front roof and raised basement. Though unconfirmed, the basement may be a later addition to the building. Basement construction was a common alteration in rural churches of Callaway County. The dominant feature of the façade is the three tiered center steeple. The first floor provides an entrance foyer with paired doors topped by a transom. The entrance and other fenestration has slightly pedimented surrounds. The second, short, tier is marked by a small circular window and the third tier is an open belfry with brackets. The tower is topped by a steeply pitched pyramidal roof. Because of the raised basement, the entrance is reached by a set of long concrete steps. At the top of the steps is a canopy over the entrance supported by narrow posts (non-historic). To the east of the tower is a small mansard roof projection that provides access to the basement. The sides of the church are marked by five evenly spaced windows. The windows are multi-colored leaded glass with a Gothic arch motif.

CYAS002-001

Rural Churches of Callaway County, Missouri

Tebbetts United Methodist Church, N. side CR 4011, W. of CR 485, Tebbetts



South elevation, looking north.

CYAS002-001

Rural Churches of Callaway County, Missouri

Tebbetts United Methodist Church, N. side CR 4011, W. of CR 485, Tebbetts



South and east elevations, looking northwest.



North and west elevations, looking south southeast.

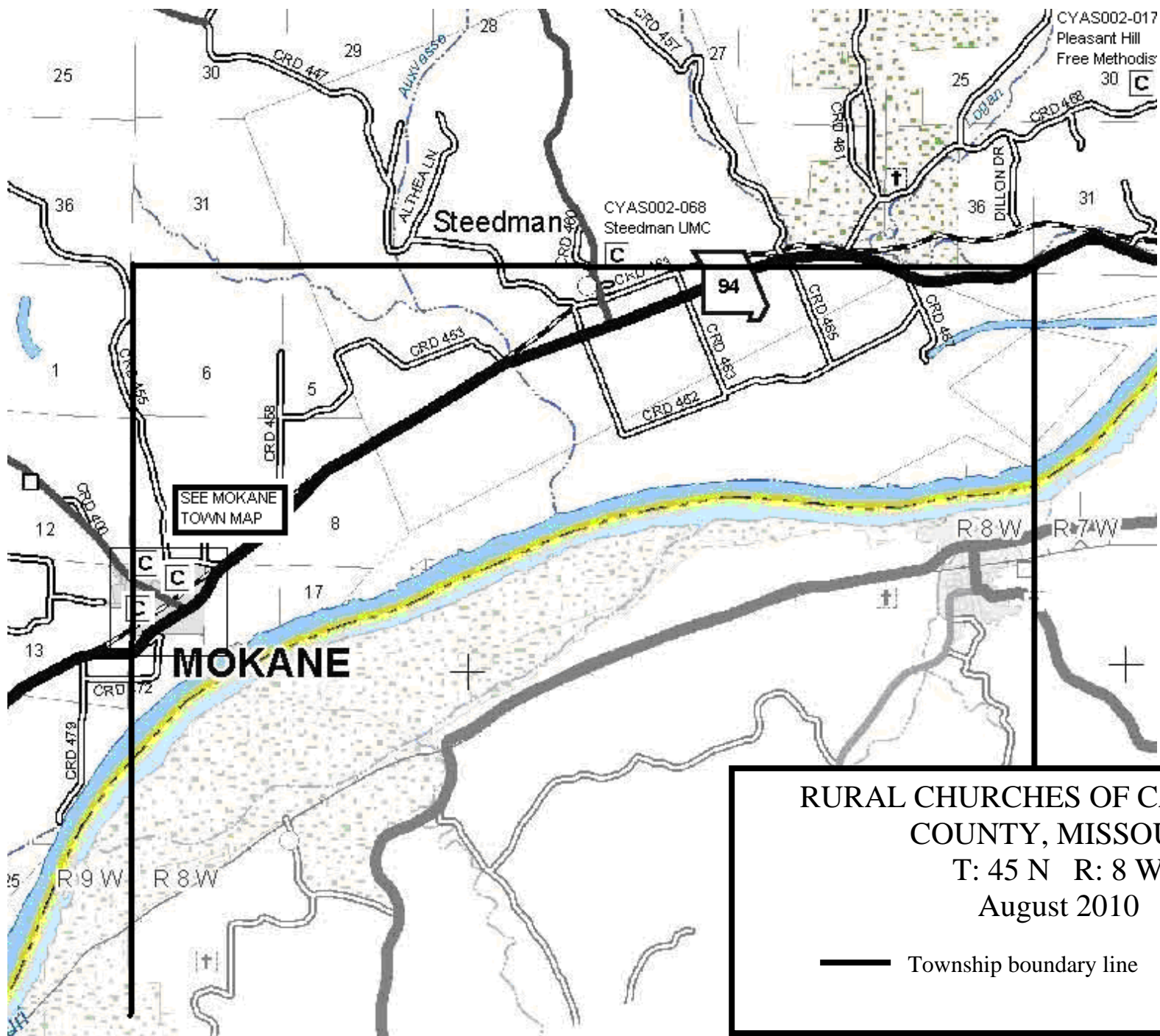
CYAS002-001

Rural Churches of Callaway County, Missouri

Tebbetts United Methodist Church, N. side CR 4011, W. of CR 485, Tebbetts



North elevation, looking southwest.

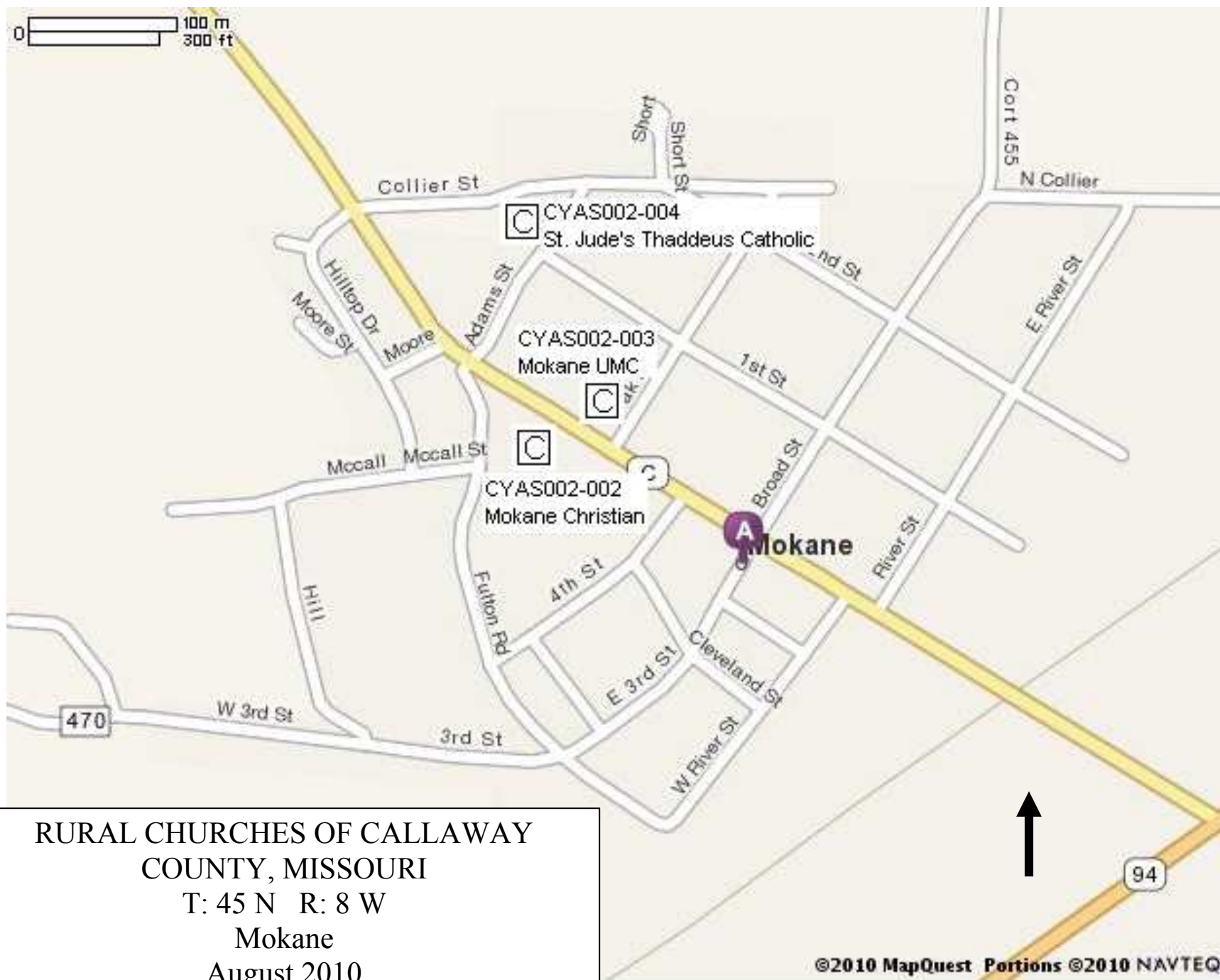


**RURAL CHURCHES OF CALLAWAY
COUNTY, MISSOURI**

T: 45 N R: 8 W

August 2010

— Township boundary line

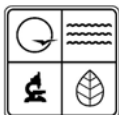


RURAL CHURCHES OF CALLAWAY
COUNTY, MISSOURI

T: 45 N R: 8 W

Mokane

August 2010



MISSOURI DEPARTMENT OF NATURAL RESOURCES
STATE HISTORIC PRESERVATION OFFICE, P.O. Box 176, Jefferson City, MO 65102
ARCHITECTURAL/HISTORIC INVENTORY FORM

Page 1

1. Survey No. CYAS002-002		2. Survey name: Rural Churches of Callaway County, Missouri	
3. County: Callaway		4. Address (Street No.)	Street (name) W. side 400 Block Fulton St.
5. City: Mokane	Vicinity: <input type="checkbox"/>	6. UTM: 15/597754/4281420	7. Township/Range/Section: T: 45N R: 8W S: 18
8. Historic name (if known): Mokane Christian Church		9. Present/other name (if known): Mokane Christian Church	
10. Ownership: <input checked="" type="checkbox"/> Private <input type="checkbox"/> Public		11a. Historic use (if known): RELIGION/Religious facility/church	11b. Current use: RELIGION/Religious facility/church

HISTORICAL INFORMATION

12. Construction date: 1894	15. Architect: Unknown	18. Previously surveyed? <input type="checkbox"/> Cite survey name in box 22 cont. (page 3)
13. Significant date/period: N/A	16. Builder/contractor: Unknown	19. On National Register? <input type="checkbox"/> individual <input type="checkbox"/> district Cite nomination name in box 22 cont. (page 3)
14. Area(s) of significance: Architecture	17. Original or significant owner: Mokane Christian Church	20. National Register eligible? <input type="checkbox"/> individually eligible <input type="checkbox"/> district potential (<input type="checkbox"/> C <input type="checkbox"/> NC) <input type="checkbox"/> not eligible <input checked="" type="checkbox"/> not determined
21. History and significance on continuation page. <input checked="" type="checkbox"/>		22. Sources of information on continuation page. <input checked="" type="checkbox"/>

ARCHITECTURAL INFORMATION


23. Category of property: <input checked="" type="checkbox"/> building(s) <input type="checkbox"/> site <input type="checkbox"/> structure <input type="checkbox"/> object	30. Roof material: Asphalt	37. Windows: <input checked="" type="checkbox"/> historic <input type="checkbox"/> replacement Pane arrangement:
24. Vernacular or property type: Side steeple church	31. Chimney placement: N/A	38. Acreage (rural): Visible from public road? <input checked="" type="checkbox"/>
25. Architectural Style: Gothic Revival	32. Structural system: Wood frame	39. Changes (describe in box 41 cont.): <input type="checkbox"/> Addition(s) Date(s): <input checked="" type="checkbox"/> Altered Date(s): 1946 <input type="checkbox"/> Moved Date(s): <input type="checkbox"/> Other Date(s): Endangered by:
26. Plan shape: Rectangular	33. Exterior wall cladding: Asbestos shingle	
27. No. of stories: 1	34. Foundation material: Stone/limestone	
28. No. of bays (1 st floor): 2	35. Basement type: Unknown	40. No. of outbuildings (describe in box 40 cont.): N/A
29. Roof type: Gable front	36. Front porch type/placement: 1 bay, open	41. Further description of building features and associated resources on continuation page. <input type="checkbox"/>

OTHER

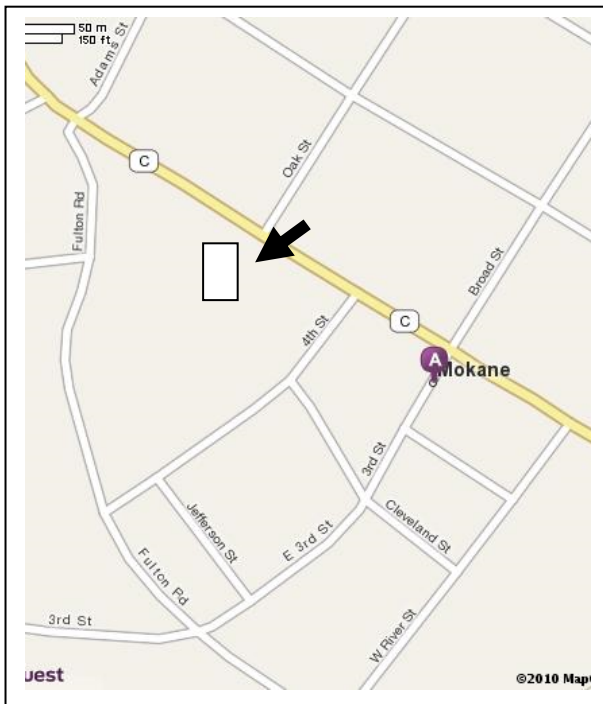
42. Current owner/address: Mokane Christian Church	43. Form prepared by (name and org.): Tiffany Patterson Missouri State Historic Preservation Office P.O. Box 176, Jefferson City, MO 65102	44. Survey date: May-June 2010
		45. Date of revisions:

FOR SHPO USE

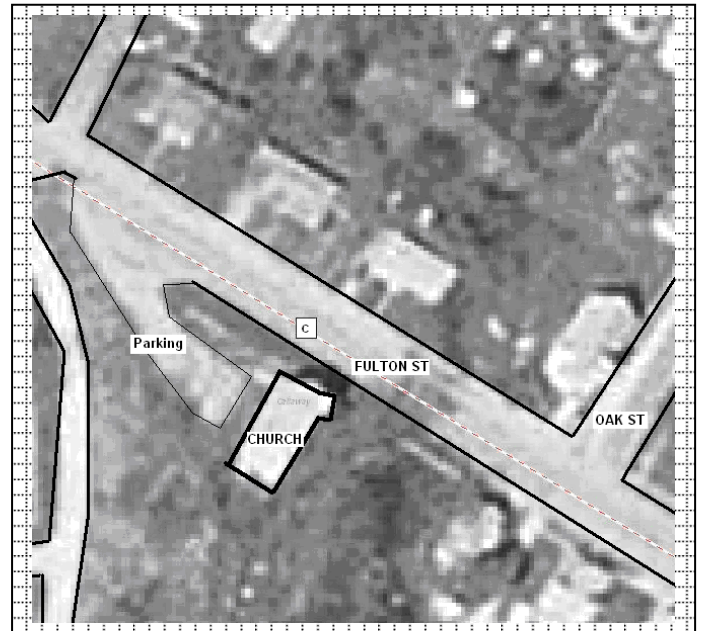
Date entered in inventory:	Level of survey <input type="checkbox"/> reconnaissance <input type="checkbox"/> intensive	Additional research needed? <input type="checkbox"/> yes <input type="checkbox"/> no
National Register Status: <input type="checkbox"/> listed <input type="checkbox"/> in listed district Name: <input type="checkbox"/> pending listing <input type="checkbox"/> eligible (individually) <input type="checkbox"/> eligible (district) <input type="checkbox"/> not eligible <input type="checkbox"/> not determined	Other:	



LOCATION MAP (include north arrow)



SITE MAP/PLAN (include north arrow)



PHOTOGRAPH

Photographer: Tiffany Patterson	Date: May 2010	Description: Northeast façade and east, looking southwest.
------------------------------------	-------------------	---

Insert photograph of primary structure on property.





ADDITIONAL INFORMATION:

21. (cont.) History and significance. Expand box as necessary, or add continuation pages.

The Mokane Christian Church organized as the Sulphur Springs Christian Church in July of 1866. The first church, constructed in 1869 at a cost of \$2600, was located northwest of St. Aubert (later renamed Mokane). The current building was constructed in 1894, and was remodeled in 1946. This remodeling included some interior repainting and changes to some of the windows. Indoor plumbing was added in 1951.

22. (cont.) Sources of information. Expand box as necessary, or add continuation pages.

- *History of Callaway County, Missouri*. St. Louis: National Historical Company, 1884. Published online at by Missouri Digital Heritage at http://www.sos.mo.gov/archives/mdh_splash/default.asp?coll=mocohist. Accessed June 2010.
- Kingdom of Callaway Historical Society. *A History of Callaway County, Missouri, 1984*. n.p., 1983, p. 121.
- Taylor, John Farmer. "Mokane." Published online by the Kingdom of Callaway Historical Society at: <http://www.kchsoc.org/mokane.html>. Accessed 8/6/2010.
- Williams, I. Stanley. *An Annotated History: The Christian Churches of Callaway County, Missouri*. A Senior Paper Presented to the Faculty of the Graduate School Missouri School of Religion Seminary. In Partial Fulfillment of the Requirements for the Degree Bachelor of Divinity. May 1, 1965.

40. (cont.) Description of environment and outbuildings. Expand box as necessary, or add continuation pages.

The church is on a rise overlooking Fulton Street/SR C, the main street connecting Mokane to Highway 94 to the south. The street contains a few commercial properties to the south and residential buildings to the north. In the same block, though across the street, is the Mokane United Methodist Church. The building occupies a roughly triangular lot with access from the northeast. Due to the height of the church above the road, the eastern boundary is marked by a concrete retaining wall.

41. (cont.) Further description of important architectural features. Expand box as necessary, or add continuation pages.

This tall frame side-steeple church retains much of its historic features, including original fish scale shingles in the gable end and windows throughout. Though the building has been clad asbestos siding, the application was sensitive—leaving original window trim exposed. The building faces northeast and the front gable roof is roughly equal in height to the pyramidal roof of the slightly projecting corner tower. Centered in the façade is a tall narrow gothic arch window with tracery and multi-pane wood sash windows. In the peak of the gable is a round, two-pane window surrounded by fish scale shingles. The tower was likely altered somewhat when asbestos siding was applied in c. 1960. The first floor contains the paired entrance, accessed by a porch. The porch has a slightly hipped roof supported by round columns. The porch appears to be the only addition made to the church footprint. On the second floor of the tower is a louvered metal vent. The long sides of the church contain 4/4 wood sash windows with simple surrounds.

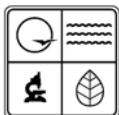
CYAS002-002
Rural Churches of Callaway County, Missouri
Mokane Christian Church, 400 Block Fulton St., Mokane



East facade and south elevation, looking northwest.



East façade and north elevation, looking southwest.



MISSOURI DEPARTMENT OF NATURAL RESOURCES
STATE HISTORIC PRESERVATION OFFICE, P.O. Box 176, Jefferson City, MO 65102
ARCHITECTURAL/HISTORIC INVENTORY FORM

Page 1

1. Survey No. CYAS002-003		2. Survey name: Rural Churches of Callaway County, Missouri	
3. County: Callaway		4. Address (Street No.) 401	Street (name) Fulton
5. City: Mokane	Vicinity: <input type="checkbox"/>	6. UTM: 15/597818/4281434	7. Township/Range/Section: T: 45N R: 8W S: 18
8. Historic name (if known): Mokane United Methodist Church		9. Present/other name (if known): Mokane Methodist Church	
10. Ownership: <input checked="" type="checkbox"/> Private <input type="checkbox"/> Public		11a. Historic use (if known): RELIGION/Religious facility/church	11b. Current use: RELIGION/Religious facility/church

HISTORICAL INFORMATION

12. Construction date: c. 1915/c. 2000	15. Architect: Unknown	18. Previously surveyed? <input type="checkbox"/> Cite survey name in box 22 cont. (page 3)
13. Significant date/period: N/A	16. Builder/contractor: Unknown	19. On National Register? <input type="checkbox"/> individual <input type="checkbox"/> district Cite nomination name in box 22 cont. (page 3)
14. Area(s) of significance: N/A	17. Original or significant owner: Mokane Methodist Church	20. National Register eligible? <input type="checkbox"/> individually eligible <input type="checkbox"/> district potential (<input type="checkbox"/> C <input type="checkbox"/> NC) <input type="checkbox"/> not eligible <input checked="" type="checkbox"/> not determined
21. History and significance on continuation page. <input type="checkbox"/>		22. Sources of information on continuation page. <input type="checkbox"/>

ARCHITECTURAL INFORMATION


23. Category of property: <input checked="" type="checkbox"/> building(s) <input type="checkbox"/> site <input type="checkbox"/> structure <input type="checkbox"/> object	30. Roof material: Pressed metal/asphalt	37. Windows: <input type="checkbox"/> historic <input type="checkbox"/> replacement Pane arrangement:
24. Vernacular or property type: Side Steeple	31. Chimney placement: N/A	38. Acreage (rural): Visible from public road? <input checked="" type="checkbox"/>
25. Architectural Style: Romanesque	32. Structural system: Masonry bearing wall	39. Changes (describe in box 41 cont.): <input checked="" type="checkbox"/> Addition(s) Date(s): c. 2000 <input type="checkbox"/> Altered Date(s): <input type="checkbox"/> Moved Date(s): <input type="checkbox"/> Other Date(s): Endangered by:
26. Plan shape: Rectangular	33. Exterior wall cladding: Brick	
27. No. of stories: 1	34. Foundation material: Stone/Concrete	
28. No. of bays (1 st floor): 3	35. Basement type: Full	40. No. of outbuildings (describe in box 40 cont.):
29. Roof type: Gable front	36. Front porch type/placement: Open Off center	41. Further description of building features and associated resources on continuation page. <input type="checkbox"/>

OTHER

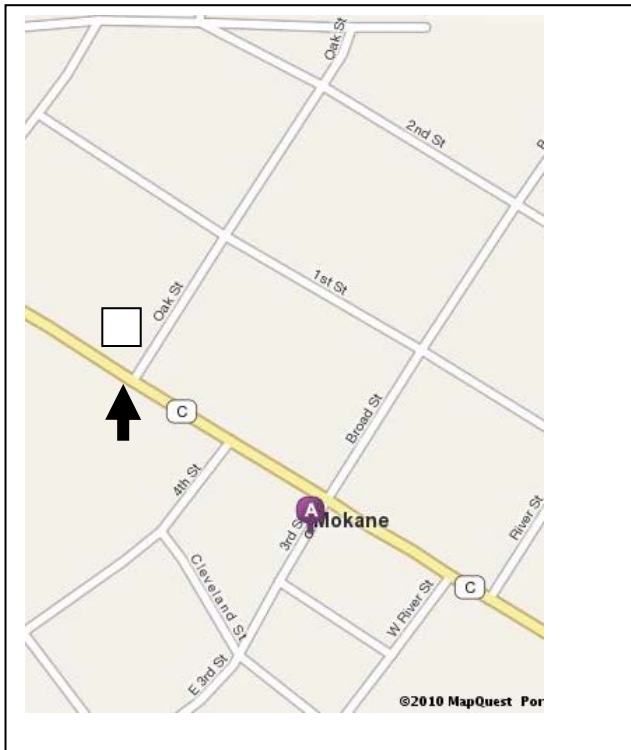
42. Current owner/address: Mokane Methodist Church 401 Fulton St. Mokane, MO 65059	43. Form prepared by (name and org.): Tiffany Patterson Missouri State Historic Preservation Office P.O. Box 176, Jefferson City, MO 65102	44. Survey date: May-June 2010
		45. Date of revisions:

FOR SHPO USE

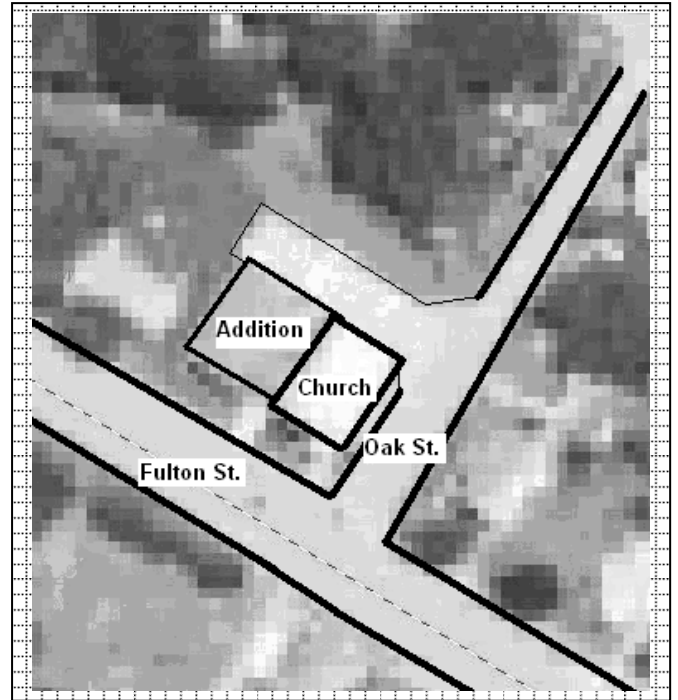
Date entered in inventory:	Level of survey <input type="checkbox"/> reconnaissance <input type="checkbox"/> intensive	Additional research needed? <input type="checkbox"/> yes <input type="checkbox"/> no
National Register Status: <input type="checkbox"/> listed <input type="checkbox"/> in listed district Name: <input type="checkbox"/> pending listing <input type="checkbox"/> eligible (individually) <input type="checkbox"/> eligible (district) <input type="checkbox"/> not eligible <input type="checkbox"/> not determined	Other:	



LOCATION MAP (include north arrow)



SITE MAP/PLAN (include north arrow)



PHOTOGRAPH

Photographer: Tiffany Patterson	Date: May 2010	Description: West and south elevations, looking northeast.
------------------------------------	-------------------	---

Insert photograph of primary structure on property.





ADDITIONAL INFORMATION:

21. (cont.) History and significance. Expand box as necessary, or add continuation pages.

The history of Mokane on the Kingdom of Callaway Historical Society website mentions that a Methodist church was constructed in the community after 1895. . A 1912 photograph of the Mokane Methodist Church shows a frame center steeple church with some Gothic Revival detail. This church likely dates, however to the 1910s or 1920s, replacing one that was either destroyed by fire or natural disaster or which was outgrown by the congregation.

22. (cont.) Sources of information. Expand box as necessary, or add continuation pages.

- Fulton Sun & Kingdom of Callaway Supper Committee. *A Pictorial History of the Kingdom of Callaway*. Fulton Sun, 1991, p. 76
- Taylor, John Farmer. "Mokane." Published online by the Kingdom of Callaway Historical Society at: <http://www.kchsoc.org/mokane.html>. Accessed 8/6/2010.

40. (cont.) Description of environment and outbuildings. Expand box as necessary, or add continuation pages.

The church sits at the corner of Fulton, the main street connecting Mokane to Highway 94 to the south, and Oak Street. Fulton Street contains a few commercial properties to the south and residential buildings to the north. In the same block, though across the street, is the Mokane Christian Church.

41. (cont.) Further description of important architectural features. Expand box as necessary, or add continuation pages.

This side steeple church retains much of its original materials and configuration, though a very large addition was added to the northern (side) elevation in c. 2005. The original block sits on a concrete foundation, has brick walls, and pressed metal siding in the gable and the upper stories of the corner tower. The original block of the church also retains its pressed metal shingles. The primary (west) elevation has a centered, tall round arched window, flanked on the north by a smaller round arch window and on the south by the tower which contains the entrance. The entrance is sheltered by a hipped roof porch supported by simple columns. The second and third tiers of the tower are clad in pressed metal siding. The second tier contains round arched windows and the top has square topped vented openings, possibly marking the historic belfry. The addition has a cross gable roof, with a shorter front gable portion with round arch windows balancing the larger gable of the original building.

CYAS002-003
Rural Churches of Callaway County, Missouri
Mokane United Methodist Church, 401 Fulton, Mokane



West and south elevations, looking northeast.

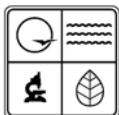


South and east elevations, looking northwest.

CYAS002-003
Rural Churches of Callaway County, Missouri
Mokane United Methodist Church, 401 Fulton, Mokane



East elevations (addition to right), looking northwest.



MISSOURI DEPARTMENT OF NATURAL RESOURCES
STATE HISTORIC PRESERVATION OFFICE, P.O. Box 176, Jefferson City, MO 65102
ARCHITECTURAL/HISTORIC INVENTORY FORM

Page 1

1. Survey No. CYAS002-004		2. Survey name: Rural Churches of Callaway County, Missouri	
3. County: Callaway		4. Address (Street No.)	Street (name) SW Corner Collier & Adams Sts.
5. City: Mokane	Vicinity: <input type="checkbox"/>	6. UTM: 15/597758/4281606	7. Township/Range/Section: T: 45 R: 8 S: 18
8. Historic name (if known): St. Jude Thaddeus Catholic Church		9. Present/other name (if known): Presbyterian Church	
10. Ownership: <input checked="" type="checkbox"/> Private <input type="checkbox"/> Public		11a. Historic use (if known): RELIGION/Religious facility/church	11b. Current use: RELIGION/Religious facility/church

HISTORICAL INFORMATION

12. Construction date: c. 1900	15. Architect: Unknown	18. Previously surveyed? <input type="checkbox"/> Cite survey name in box 22 cont. (page 3)
13. Significant date/period: N/A	16. Builder/contractor: Unknown	19. On National Register? <input type="checkbox"/> individual <input type="checkbox"/> district Cite nomination name in box 22 cont. (page 3)
14. Area(s) of significance: N/A	17. Original or significant owner: Presbyterian Church of Mokane	20. National Register eligible? <input type="checkbox"/> individually eligible <input type="checkbox"/> district potential (<input type="checkbox"/> C <input type="checkbox"/> NC) <input checked="" type="checkbox"/> not eligible <input type="checkbox"/> not determined
21. History and significance on continuation page. <input checked="" type="checkbox"/>		22. Sources of information on continuation page. <input checked="" type="checkbox"/>

ARCHITECTURAL INFORMATION


23. Category of property: <input checked="" type="checkbox"/> building(s) <input type="checkbox"/> site <input type="checkbox"/> structure <input type="checkbox"/> object	30. Roof material: Asphalt	37. Windows: <input type="checkbox"/> historic <input checked="" type="checkbox"/> replacement Pane arrangement:
24. Vernacular or property type: Side steeple	31. Chimney placement: N/A	38. Acreage (rural): Visible from public road? <input checked="" type="checkbox"/>
25. Architectural Style: No Style	32. Structural system: Wood frame	39. Changes (describe in box 41 cont.): <input checked="" type="checkbox"/> Addition(s) Date(s): Unknown <input checked="" type="checkbox"/> Altered Date(s): Unknown <input type="checkbox"/> Moved Date(s): <input type="checkbox"/> Other Date(s): Endangered by:
26. Plan shape: Rectangular	33. Exterior wall cladding: Vinyl	
27. No. of stories: 1	34. Foundation material: Stone/concrete	
28. No. of bays (1 st floor): 1	35. Basement type: Partial	40. No. of outbuildings (describe in box 40 cont.):
29. Roof type: Cross gable	36. Front porch type/placement: Open, 1 bay centered	41. Further description of building features and associated resources on continuation page. <input checked="" type="checkbox"/>

OTHER

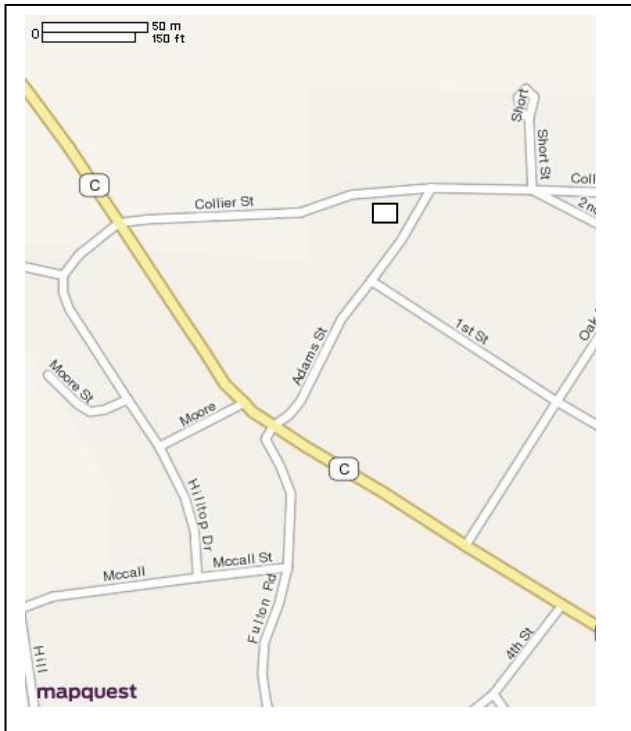
42. Current owner/address:	43. Form prepared by (name and org.): Tiffany Patterson Missouri State Historic Preservation Office P.O. Box 176, Jefferson City, MO 65102	44. Survey date: May-June 2010
		45. Date of revisions:

FOR SHPO USE


Date entered in inventory:	Level of survey <input type="checkbox"/> reconnaissance <input type="checkbox"/> intensive	Additional research needed? <input type="checkbox"/> yes <input type="checkbox"/> no
National Register Status: <input type="checkbox"/> listed <input type="checkbox"/> in listed district Name: <input type="checkbox"/> pending listing <input type="checkbox"/> eligible (individually) <input type="checkbox"/> eligible (district) <input type="checkbox"/> not eligible <input type="checkbox"/> not determined	Other:	



LOCATION MAP (include north arrow)



SITE MAP/PLAN (include north arrow)



PHOTOGRAPH

Photographer:
Tiffany Patterson

Date:
May 2010

Description:
Northeast and southeast elevations, looking west.

Insert photograph of primary structure on property.





ADDITIONAL INFORMATION:

21. (cont.) History and significance. Expand box as necessary, or add continuation pages.

Little is available on the history of the church in readily accessible books or histories. The brief history of Mokane on the Kingdom of Callaway Historical Society website mentions that the "Catholic Church bought the church building owned by the Presbyterians in 1908," but little else was found on the early Presbyterian congregation in Mokane or the Catholic congregation that continues to use the building. That Mokane is located near the historic village of Cote Sans Desseins, where the county's earliest church, a Catholic congregation, organized. Though the village and church disbanded long before the town of Mokane was established, the roots of the town's Catholic Church could be in the decedents of the county's earliest settlers.

22. (cont.) Sources of information. Expand box as necessary, or add continuation pages.

- Taylor, John Farmer. "Mokane." Published online by the Kingdom of Callaway Historical Society at: <http://www.kchsoc.org/mokane.html>. Accessed 8/6/2010.

40. (cont.) Description of environment and outbuildings. Expand box as necessary, or add continuation pages.

The church sits near one of the highest points in town and its original front (now the rear of the building) looks over an small vale leading down to Fulton St. The block on which the church sits is triangular, with the building sitting in the northeast corner surrounded by a grassy lawn. Across the street to the north are residential buildings.

41. (cont.) Further description of important architectural features. Expand box as necessary, or add continuation pages.

Originally a frame side steeple church with cross gable roof and stone foundation, the building has been reoriented with a rear addition now acting as the front of the building. The original portion of the building faced west southwest overlooking a slope leading to Fulton Street, Mokane's main street. The original entrance may have been located in the large corner tower, but modern vinyl siding obscures original features of the tower and original (west) elevation of the building. The west elevation likely contained an entrance or large window, but is now a blank wall due to the installation of modern siding. The eastern elevation (now the "front") consists of a gable front addition, the gable shorter and at a lower pitch than the original building block. Centered in the elevation are paired doors sheltered beneath a gable front porch roof.

CYAS002-004
Rural Churches of Callaway County, Missouri
St. Jude Thaddeus, SW Corner Collier & Adams Sts., Mokane



Northeast elevation, now "front" of building, looking southwest.



Northeast façade and southeast elevation, looking west.

CYAS002-004
Rural Churches of Callaway County, Missouri
St. Jude Thaddeus, SW Corner Collier & Adams Sts., Mokane



Northeast and northwest elevation, looking southwest.

CYAS002-004
Rural Churches of Callaway County, Missouri
St. Jude Thaddeus, SW Corner Collier & Adams Sts., Mokane



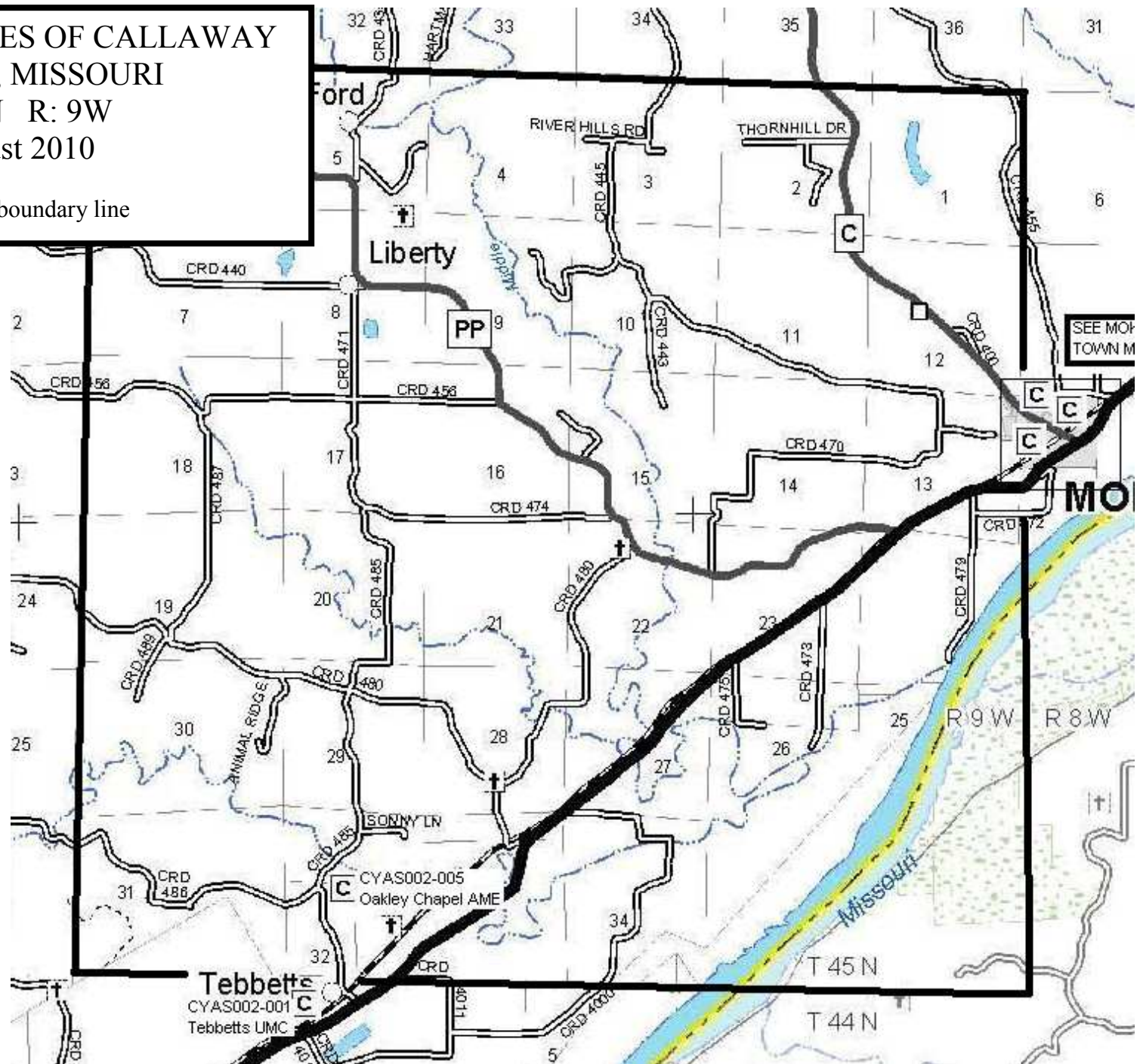
West elevation, looking north.

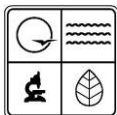
RURAL CHURCHES OF CALLAWAY COUNTY, MISSOURI

T: 45N R: 9W

August 2010

— Township boundary line





MISSOURI DEPARTMENT OF NATURAL RESOURCES
STATE HISTORIC PRESERVATION OFFICE, P.O. Box 176, Jefferson City, MO 65102
ARCHITECTURAL/HISTORIC INVENTORY FORM

Page 1

1. Survey No. CYAS002-005		2. Survey name: Rural Churches of Callaway County, Missouri	
3. County: Callaway		4. Address (Street No.)	Street (name) County Road 485 at intersection of County Road 486 (east side)
5. City: Tebbetts	Vicinity: <input checked="" type="checkbox"/>	6. UTM: 15/590210/4276110	7. Township/Range/Section: T: 45 R: 9 S: 32
8. Historic name (if known): Oakley Chapel African Methodist Episcopal Church		9. Present/other name (if known): Oakley Chapel African Methodist Episcopal Church	
10. Ownership: <input checked="" type="checkbox"/> Private <input type="checkbox"/> Public		11a. Historic use (if known): RELIGION/Religious facility/church	11b. Current use: RELIGION/Religious facility/church

HISTORICAL INFORMATION

12. Construction date: c. 1878	15. Architect: Unknown	18. Previously surveyed? <input type="checkbox"/> Cite survey name in box 22 cont. (page 3)
13. Significant date/period: c. 1878 – c. 1958	16. Builder/contractor: Unknown	19. On National Register? <input checked="" type="checkbox"/> individual <input type="checkbox"/> district Cite nomination name in box 22 cont. (page 3)
14. Area(s) of significance: Ethnic Heritage: Black	17. Original or significant owner: Oakley Chapel AME Church	20. National Register eligible? <input type="checkbox"/> individually eligible <input type="checkbox"/> district potential (<input type="checkbox"/> C <input type="checkbox"/> NC) <input type="checkbox"/> not eligible <input type="checkbox"/> not determined
21. History and significance on continuation page. <input checked="" type="checkbox"/>		22. Sources of information on continuation page. <input checked="" type="checkbox"/>

ARCHITECTURAL INFORMATION

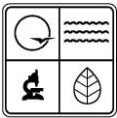
23. Category of property: <input checked="" type="checkbox"/> building(s) <input type="checkbox"/> site <input type="checkbox"/> structure <input type="checkbox"/> object	30. Roof material: Asphalt	37. Windows: <input checked="" type="checkbox"/> historic <input type="checkbox"/> replacement Pane arrangement:
24. Vernacular or property type: Gable end	31. Chimney placement: N/A	38. Acreage (rural): 1 acre Visible from public road? <input checked="" type="checkbox"/>
25. Architectural Style: No style	32. Structural system: Wood frame	39. Changes (describe in box 41 cont.): <input type="checkbox"/> Addition(s) Date(s): <input checked="" type="checkbox"/> Altered Date(s): <input type="checkbox"/> Moved Date(s): <input type="checkbox"/> Other Date(s): Endangered by:
26. Plan shape: Rectangular	33. Exterior wall cladding: Asbestos	
27. No. of stories: 1	34. Foundation material: Concrete	
28. No. of bays (1 st floor): 1	35. Basement type: None	40. No. of outbuildings (describe in box 40 cont.): 1
29. Roof type: Front Gable	36. Front porch type/placement: N/A	41. Further description of building features and associated resources on continuation page. <input type="checkbox"/>

OTHER

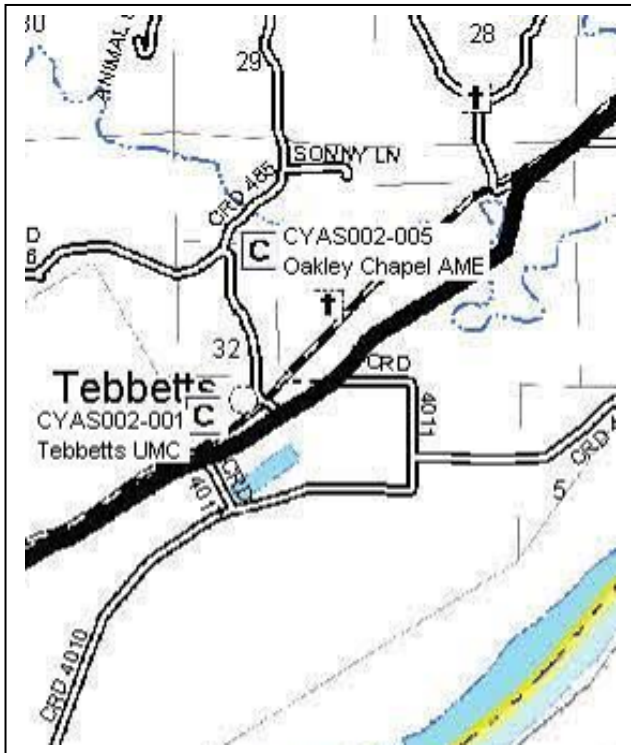
42. Current owner/address: AME Church, Missouri Conference, St. Louis-Columbia District P.O. Box 28254, St. Louis, MO	43. Form prepared by (name and org.): Tiffany Patterson Missouri State Historic Preservation Office P.O. Box 176, Jefferson City, MO 65102	44. Survey date: January 2008
		45. Date of revisions:

FOR SHPO USE

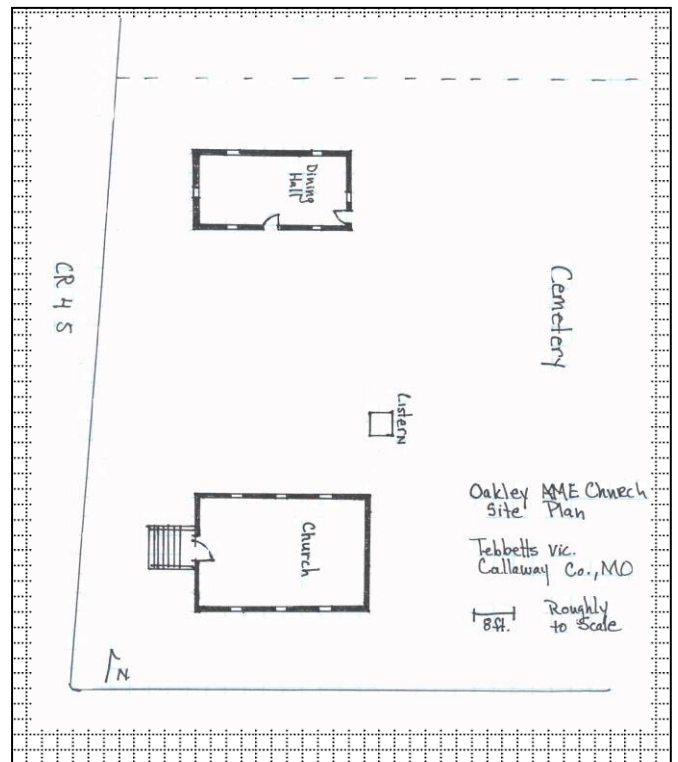
Date entered in inventory:	Level of survey <input type="checkbox"/> reconnaissance <input type="checkbox"/> intensive	Additional research needed? <input type="checkbox"/> yes <input type="checkbox"/> no
National Register Status: <input type="checkbox"/> listed <input type="checkbox"/> in listed district Name: <input type="checkbox"/> pending listing <input type="checkbox"/> eligible (individually) <input type="checkbox"/> eligible (district) <input type="checkbox"/> not eligible <input type="checkbox"/> not determined	Other:	



LOCATION MAP (include north arrow)



SITE MAP/PLAN (include north arrow)



PHOTOGRAPH

Photographer:
Roger Maserang

Date:
January 2008

Description:
North and west elevations with dining hall to the left, facing southeast.

Insert photograph of primary structure on property.





ADDITIONAL INFORMATION:

21. (cont.) History and significance. Expand box as necessary, or add continuation pages.

From National Register of Historic Places Nomination:

Oakley Chapel African Methodist Episcopal (AME) Church, located north of Tebbetts, Callaway County at the intersection of County Roads 485 and 486, is locally significant under Criterion A in the area of ETHNIC HERITAGE: BLACK. The nomination also meets Criterion Consideration A, because it derives its primary significance from its association with Callaway County's historic African American population rather than religion. Apparently the first of several AME churches established in Callaway within two decades of the end of slavery, Oakley Chapel is the last active AME church in the county and one of only a few associated with the efforts of formerly enslaved people to establish themselves and their community as respected participants in an often hostile political, social and economic arena. The chapel and associated cemetery, like the annual basket supper it has sponsored for 130 years, still calls and recalls the now scattered community to itself. The period of significance is c. 1878 to 1958, the date of construction through the fifty year closing date for periods of significance where activities begun historically continue to have importance but no more specific date can be defined.

22. (cont.) Sources of information. Expand box as necessary, or add continuation pages.

- Doris Handy, Tiffany Patterson, and Kris Zapalac. *Oakley Chapel African Methodist Episcopal Church*. National Register of Historic Places Nomination, 2008.

40. (cont.) Description of environment and outbuildings. Expand box as necessary, or add continuation pages.

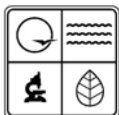
From National Register of Historic Places Nomination:

The Oakley Chapel African Methodist Episcopal Church and its associated dining hall and cemetery are located at the crest of a hill overlooking neighboring agricultural and pasture land. County Road 485 curves around the south and west sides of the one acre lot and County Road 486 tees at the southwest corner. The lot itself is slightly mounded with the highest point near the middle of the cemetery. The rest of the lot slopes down slightly in all directions. The church and dining hall are located in the eastern portion of the lot with the cemetery to the west. There are scattered large trees on the property and there are some plantings, such as yucca bushes, typical of rural cemeteries. A row of trees marks the north and east boundaries and County Road 485 marks the south and west edges.

41. (cont.) Further description of important architectural features. Expand box as necessary, or add continuation pages.

From National Register of Historic Places Nomination:

The Oakley Chapel African Methodist Episcopal Church is located approximately 1 mile north of Tebbetts, Callaway County, at the intersection of County Roads 485 and 486. The one acre property is on a hill overlooking surrounding agricultural land and contains three contributing resources: the church, cemetery, and cistern. Constructed in 1878, the frame, gable front church sits on a concrete foundation. Due to the slope of the lot from back to front, the narrow double leaf entry is several feet from the ground and is accessed by a flight of concrete steps. Though the church has been covered in vinyl siding, the original windows are intact as are the interior finishes. To the northeast is a small cistern covered with a concrete pad. Approximately 54 feet to the north is a frame parsonage/dining hall constructed c. 1962 (non-contributing). The parsonage/dining hall has a low pitched gable roof and sits on a concrete foundation. Behind the church is a small cemetery. Graves in the cemetery face roughly east in long, north-south running rows. Though some alterations have been made to the church building, the site as a whole is largely unaltered and reflects the period when the church and grounds were the center of a small but vital rural African American community in Callaway County.



MISSOURI DEPARTMENT OF NATURAL RESOURCES
STATE HISTORIC PRESERVATION OFFICE, P.O. Box 176, Jefferson City, MO 65102
ARCHITECTURAL/HISTORIC INVENTORY FORM

Page 1

1. Survey No. CYAS002-006		2. Survey name: Rural Churches of Callaway County, Missouri	
3. County: Callaway		4. Address (Street No.) 194	Street (name) E. Simon
5. City: Holts Summit	Vicinity: <input type="checkbox"/>	6. UTM: 15/577847/4278872	7. Township/Range/Section: T:45N R:10 W S: 19
8. Historic name (if known): Faith Baptist Church		9. Present/other name (if known):	
10. Ownership: <input checked="" type="checkbox"/> Private <input type="checkbox"/> Public		11a. Historic use (if known): RELIGION/Religious facility/church	11b. Current use: RELIGION/Religious facility/church

HISTORICAL INFORMATION

12. Construction date: c. 1980	15. Architect: Unknown	18. Previously surveyed? <input type="checkbox"/> Cite survey name in box 22 cont. (page 3)
13. Significant date/period: N/A	16. Builder/contractor: Unknown	19. On National Register? <input type="checkbox"/> individual <input type="checkbox"/> district Cite nomination name in box 22 cont. (page 3)
14. Area(s) of significance: N/A	17. Original or significant owner:	20. National Register eligible? <input type="checkbox"/> individually eligible <input type="checkbox"/> district potential (<input type="checkbox"/> C <input type="checkbox"/> NC) <input checked="" type="checkbox"/> not eligible <input type="checkbox"/> not determined
21. History and significance on continuation page. <input type="checkbox"/>		22. Sources of information on continuation page. <input type="checkbox"/>

ARCHITECTURAL INFORMATION


23. Category of property: <input checked="" type="checkbox"/> building(s) <input type="checkbox"/> site <input type="checkbox"/> structure <input type="checkbox"/> object	30. Roof material: Metal	37. Windows: <input type="checkbox"/> historic <input type="checkbox"/> replacement Pane arrangement: Single pane fixed
24. Vernacular or property type: Gable-end	31. Chimney placement: N/A	38. Acreage (rural): Visible from public road? <input checked="" type="checkbox"/>
25. Architectural Style: No style	32. Structural system: Frame (?)	39. Changes (describe in box 41 cont.): <input type="checkbox"/> Addition(s) Date(s): <input type="checkbox"/> Altered Date(s): <input type="checkbox"/> Moved Date(s): <input type="checkbox"/> Other Date(s): Endangered by:
26. Plan shape: Rectangular	33. Exterior wall cladding: EFIS	
27. No. of stories: 1	34. Foundation material: Concrete	
28. No. of bays (1 st floor): 3	35. Basement type: Unknown	40. No. of outbuildings (describe in box 40 cont.):
29. Roof type: Front gable	36. Front porch type/placement: Partial/closed left	41. Further description of building features and associated resources on continuation page. <input type="checkbox"/>

OTHER

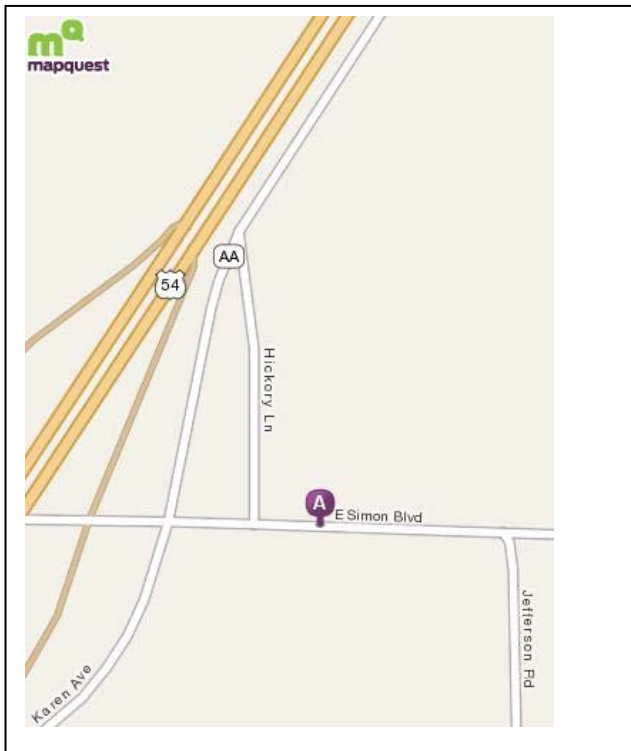
42. Current owner/address:	43. Form prepared by (name and org.): Tiffany Patterson Missouri State Historic Preservation Office P.O. Box 176, Jefferson City, MO 65102	44. Survey date: May-June 2010
		45. Date of revisions:

FOR SHPO USE

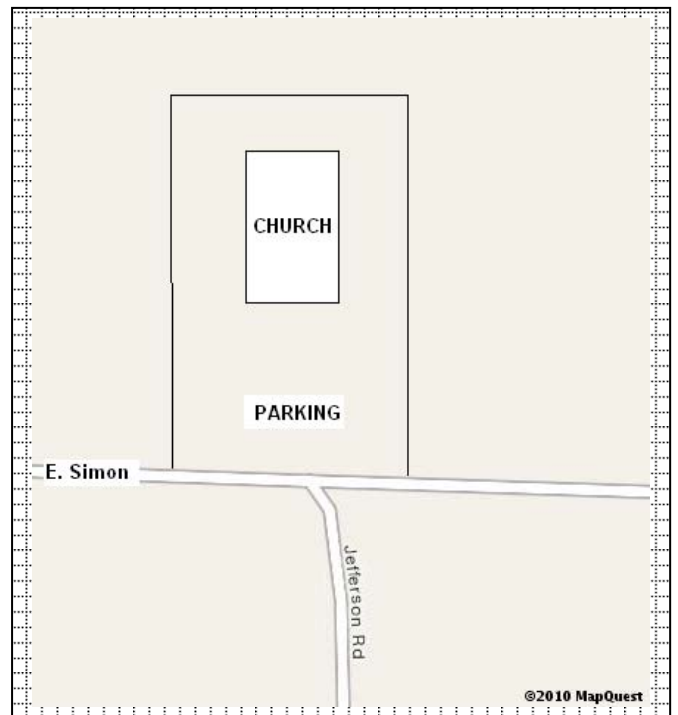
Date entered in inventory:	Level of survey <input type="checkbox"/> reconnaissance <input type="checkbox"/> intensive	Additional research needed? <input type="checkbox"/> yes <input type="checkbox"/> no
National Register Status: <input type="checkbox"/> listed <input type="checkbox"/> in listed district Name: <input type="checkbox"/> pending listing <input type="checkbox"/> eligible (individually) <input type="checkbox"/> eligible (district) <input type="checkbox"/> not eligible <input type="checkbox"/> not determined	Other:	



LOCATION MAP (include north arrow)



SITE MAP/PLAN (include north arrow)



PHOTOGRAPH

Photographer: Tiffany Patterson	Date: May 2010	Description: South elevation, looking north.
------------------------------------	-------------------	---

Insert photograph of primary structure on property.





ADDITIONAL INFORMATION:

21. (cont.) History and significance. Expand box as necessary, or add continuation pages.

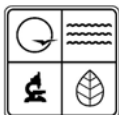
The Faith Baptist Church congregation is not mentioned in the 1884 or 1984 county histories. The congregation is likely relatively new and formed outside of the c. 1820 to c. 1945 study period for the Rural Churches of Callaway County Survey.

22. (cont.) Sources of information. Expand box as necessary, or add continuation pages.

40. (cont.) Description of environment and outbuildings. Expand box as necessary, or add continuation pages.

41. (cont.) Further description of important architectural features. Expand box as necessary, or add continuation pages.

Gable-end church with broad low-pitched gable roof. A projecting enclosed porch/foyer contains the paired entrance doors and is located at the southeast corner of the building. The façade also has two tall, narrow fixed pane windows. The walls of the building are covered in EFIS. The building may have been constructed as a commercial or office building and more recently converted for religious purposes.



MISSOURI DEPARTMENT OF NATURAL RESOURCES
STATE HISTORIC PRESERVATION OFFICE, P.O. Box 176, Jefferson City, MO 65102
ARCHITECTURAL/HISTORIC INVENTORY FORM

Page 1

1. Survey No. CYAS002-007		2. Survey name: Rural Churches of Callaway County, Missouri	
3. County: Callaway		4. Address (Street No.) 3092	Street (name) SR AA
5. City: Holts Summit	Vicinity: <input checked="" type="checkbox"/>	6. UTM: 15/580803/4278311	7. Township/Range/Section: T: 45 R: 10 S: 29
8. Historic name (if known): Pleasant Ridge Baptist Church		9. Present/other name (if known): Pleasant Ridge Baptist Church	
10. Ownership: <input checked="" type="checkbox"/> Private <input type="checkbox"/> Public		11a. Historic use (if known): RELIGION/Religious facility/church	11b. Current use: RELIGION/Religious facility/church

HISTORICAL INFORMATION

12. Construction date: c. 1890/c. 1950	15. Architect: Unknown	18. Previously surveyed? <input type="checkbox"/> Cite survey name in box 22 cont. (page 3)
13. Significant date/period: N/A	16. Builder/contractor: N/A	19. On National Register? <input type="checkbox"/> individual <input type="checkbox"/> district Cite nomination name in box 22 cont. (page 3)
14. Area(s) of significance: N/A	17. Original or significant owner: Pleasant Ridge Baptist Church	20. National Register eligible? <input type="checkbox"/> individually eligible <input type="checkbox"/> district potential (<input type="checkbox"/> C <input type="checkbox"/> NC) <input type="checkbox"/> not eligible <input checked="" type="checkbox"/> not determined
21. History and significance on continuation page. <input type="checkbox"/>		22. Sources of information on continuation page. <input type="checkbox"/>

ARCHITECTURAL INFORMATION

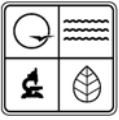
23. Category of property: <input checked="" type="checkbox"/> building(s) <input type="checkbox"/> site <input type="checkbox"/> structure <input type="checkbox"/> object	30. Roof material: Asphalt	37. Windows: <input checked="" type="checkbox"/> historic <input type="checkbox"/> replacement Pane arrangement:
24. Vernacular or property type: Gable-end	31. Chimney placement: N/A	38. Acreage (rural): Visible from public road? <input checked="" type="checkbox"/>
25. Architectural Style: No style	32. Structural system: Wood frame	39. Changes (describe in box 41 cont.): <input checked="" type="checkbox"/> Addition(s) Date(s): c. 1950 <input type="checkbox"/> Altered Date(s): <input type="checkbox"/> Moved Date(s): <input type="checkbox"/> Other Date(s): Endangered by:
26. Plan shape: Rectangular	33. Exterior wall cladding: Clapboard	
27. No. of stories: 1	34. Foundation material: Concrete	
28. No. of bays (1 st floor): 1	35. Basement type: Partial	40. No. of outbuildings (describe in box 40 cont.): N/A
29. Roof type: Gable front	36. Front porch type/placement: Open Off center	41. Further description of building features and associated resources on continuation page. <input type="checkbox"/>

OTHER

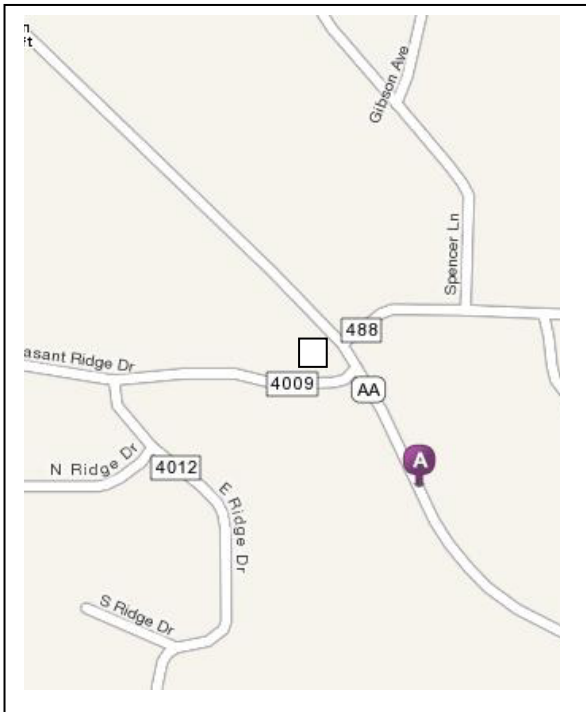
42. Current owner/address: Pleasant Ridge Baptist Church 3092 SR A Holts Summit, MO	43. Form prepared by (name and org.): Tiffany Patterson Missouri State Historic Preservation Office P.O. Box 176, Jefferson City, MO 65102	44. Survey date: May-June 2010
		45. Date of revisions:

FOR SHPO USE


Date entered in inventory:	Level of survey <input type="checkbox"/> reconnaissance <input type="checkbox"/> intensive	Additional research needed? <input type="checkbox"/> yes <input type="checkbox"/> no
National Register Status: <input type="checkbox"/> listed <input type="checkbox"/> in listed district Name: <input type="checkbox"/> pending listing <input type="checkbox"/> eligible (individually) <input type="checkbox"/> eligible (district) <input type="checkbox"/> not eligible <input type="checkbox"/> not determined	Other:	



LOCATION MAP (include north arrow)



SITE MAP/PLAN (include north arrow)



PHOTOGRAPH

Photographer: Tiffany Patterson	Date: May 2010	Description:
------------------------------------	-------------------	--------------

Insert photograph of primary structure on property.





ADDITIONAL INFORMATION:

21. (cont.) History and significance. Expand box as necessary, or add continuation pages.

According to the church website, the church was established in 1880, though no mention of it is made in the 1884 *History of Callaway County*.

22. (cont.) Sources of information. Expand box as necessary, or add continuation pages.

- "Pleasant Ridge Baptist Church." <http://www.pleasantridgebc.org/index.html>. Accessed 8/17/2010.

40. (cont.) Description of environment and outbuildings. Expand box as necessary, or add continuation pages.

The church is located on SR AA, east of Holts Summit. Though historically rural, SRAA is now marked by numerous residences that face the road and maintain forest, meadows or agricultural fields behind. The church faces SRAA and is fronted by a large gravel lot. To the north is a grassy lawn containing a concrete covered cistern. To the south is a county road.

41. (cont.) Further description of important architectural features. Expand box as necessary, or add continuation pages.

This gable end church was likely constructed c. 1890 with a large, possibly mid-20th Century side-gable addition to the south for classrooms and/or social space. The original building and addition is frame construction clad in clapboard siding. A basement is located beneath the addition wing. Examining the building, the surveyor wondered if the church had originally faced west. The current front entrance (east elevation) is off center, while there is an indication that a centered entrance was historically located on the west elevation. Many Callaway County examples of gable end churches have a centered front door and an off-center rear door. In any case, the primary façade today is now the east elevation. It contains an off center entrance consisting of paired doors. The entrance is sheltered beneath a modern porch/covered walkway with low pitched gable roof. To the north of the entrance a wooden cross has been hung on the otherwise blank wall. The north elevation of the building retains its original three windows with round arch tops, and 2/2 wood sash. Recessed to the south is a side-gable addition. The roof of the addition is slightly lower than that of the original block of the building, though is of roughly the same pitch. The long wall of the addition contains metal sash, multi-light casement windows.

CYAS002-00
Rural Churches of Callaway County, Missouri
Pleasant Ridge Baptist Church, 3092 SR AA, Holts Summit vic.



East elevation, looking northwest.



North and west elevations, looking southeast.

CYAS002-00
Rural Churches of Callaway County, Missouri
Pleasant Ridge Baptist Church, 3092 SR AA, Holts Summit vic.



West elevation, looking south southeast.



South elevation, looking northwest.

CYAS002-00
Rural Churches of Callaway County, Missouri
Pleasant Ridge Baptist Church, 3092 SR AA, Holts Summit vic.



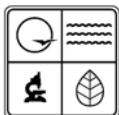
Portion of south and east elevations, looking north.



Window detail, looking south.



Cistern, looking west.



MISSOURI DEPARTMENT OF NATURAL RESOURCES
STATE HISTORIC PRESERVATION OFFICE, P.O. Box 176, Jefferson City, MO 65102
ARCHITECTURAL/HISTORIC INVENTORY FORM

Page 1

1. Survey No. CYAS002-008		2. Survey name: Rural Churches of Callaway County, Missouri	
3. County: Callaway		4. Address (Street No.) 400	Street (name) St. Andrew Lane
5. City: Holts Summit	Vicinity: <input type="checkbox"/>	6. UTM: 15/577595/4276898	7. Township/Range/Section: T: 45 N R: 10 W S: 31
8. Historic name (if known): St. Andrew Catholic Church		9. Present/other name (if known): St. Andrew Catholic Church	
10. Ownership: <input checked="" type="checkbox"/> Private <input type="checkbox"/> Public		11a. Historic use (if known): RELIGION/Religious facility/church	11b. Current use: RELIGION/Religious facility/church

HISTORICAL INFORMATION

12. Construction date: c. 1975/ c. 2000	15. Architect: Unknown	18. Previously surveyed? <input type="checkbox"/> Cite survey name in box 22 cont. (page 3)
13. Significant date/period: N/A	16. Builder/contractor: Unknown	19. On National Register? <input type="checkbox"/> individual <input type="checkbox"/> district Cite nomination name in box 22 cont. (page 3)
14. Area(s) of significance: N/A	17. Original or significant owner: Catholic Dienes of Jefferson City	20. National Register eligible? <input type="checkbox"/> individually eligible <input type="checkbox"/> district potential (<input type="checkbox"/> C <input type="checkbox"/> NC) <input checked="" type="checkbox"/> not eligible <input type="checkbox"/> not determined
21. History and significance on continuation page. <input type="checkbox"/>		22. Sources of information on continuation page. <input type="checkbox"/>

ARCHITECTURAL INFORMATION


23. Category of property: <input checked="" type="checkbox"/> building(s) <input type="checkbox"/> site <input type="checkbox"/> structure <input type="checkbox"/> object	30. Roof material: Asphalt	37. Windows: <input type="checkbox"/> historic <input type="checkbox"/> replacement Pane arrangement:
24. Vernacular or property type: Other: side gable	31. Chimney placement: N/A	38. Acreage (rural): Visible from public road? <input checked="" type="checkbox"/>
25. Architectural Style: Neo-Gothic revival	32. Structural system: Brick veneer	39. Changes (describe in box 41 cont.): <input checked="" type="checkbox"/> Addition(s) Date(s): c. 2000 <input type="checkbox"/> Altered Date(s): <input type="checkbox"/> Moved Date(s): <input type="checkbox"/> Other Date(s): Endangered by:
26. Plan shape: Rectangular	33. Exterior wall cladding: Brick	
27. No. of stories: 1	34. Foundation material: Concrete	
28. No. of bays (1 st floor):	35. Basement type: Unknown	40. No. of outbuildings (describe in box 40 cont.):
29. Roof type: Cross gable	36. Front porch type/placement: N/A	41. Further description of building features and associated resources on continuation page. <input type="checkbox"/>

OTHER

42. Current owner/address: Diocese of Jefferson City 2207 West Main Street P.O. Box 104900, Jefferson City, MO	43. Form prepared by (name and org.): Tiffany Patterson Missouri State Historic Preservation Office P.O. Box 176, Jefferson City, MO 65102	44. Survey date: May-June 2010
		45. Date of revisions:

FOR SHPO USE

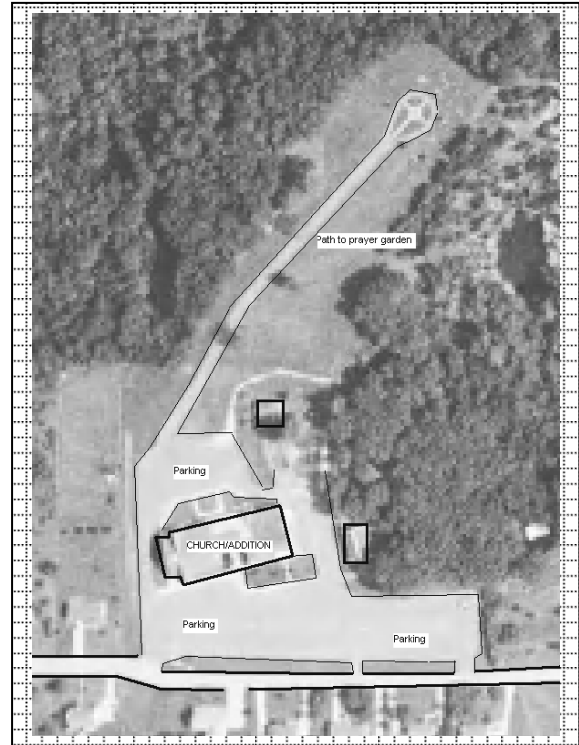
Date entered in inventory:	Level of survey <input type="checkbox"/> reconnaissance <input type="checkbox"/> intensive	Additional research needed? <input type="checkbox"/> yes <input type="checkbox"/> no
National Register Status: <input type="checkbox"/> listed <input type="checkbox"/> in listed district Name: <input type="checkbox"/> pending listing <input type="checkbox"/> eligible (individually) <input type="checkbox"/> eligible (district) <input type="checkbox"/> not eligible <input type="checkbox"/> not determined	Other:	



LOCATION MAP (include north arrow)



SITE MAP/PLAN (include north arrow)



PHOTOGRAPH

Photographer:
Tiffany Patterson

Date:
May 2010

Description:
South and west elevations, looking east northeast.

Insert photograph of primary structure on property.





ADDITIONAL INFORMATION:

21. (cont.) History and significance. Expand box as necessary, or add continuation pages.

This is one of three Catholic parishes in Callaway County, and the most recently established parish in the 38 counties covered by the Diocese of Jefferson. According to the Diocese's webpage, the parish was established in 1975. Based on aerial maps of Holts Summit from c. 1996 and c. 2005, the building was greatly expanded c. 2000.

22. (cont.) Sources of information. Expand box as necessary, or add continuation pages.

- "History of the Diocese," Catholic Diocese of Jefferson City website,
<http://www.diojeffcity.org/About%20Us/History/History.html>. Accessed 8/20/2010.

40. (cont.) Description of environment and outbuildings. Expand box as necessary, or add continuation pages.

Located east of Highway 54 near the edge of Holts Summit, the church sits on a large lot. The street is residential, with houses of roughly equal size and setback lining the street. Because the parish was established after the focus period for the survey (c. 1820 to c. 1945), the property was not completely surveyed. There are, however, several outbuildings associated the church and a prayer garden or out-door stations of the cross at the rear of the property. Large parking lots surround the church building.

41. (cont.) Further description of important architectural features. Expand box as necessary, or add continuation pages.

This is essentially a side gable church building, with an off center cross gable. The front facing cross gable contains a large gothic arch window with sunburst pattern design. To the east is an entrance marked by an openwork frame bell tower.

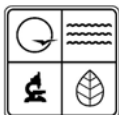
CYAS002-00
Rural Churches of Callaway County, Missouri
St. Andrew Catholic Church, 400 St. Andrew Ln., Holts Summit



South and west elevation, looking east northeast.



South and east elevation, looking west northwest.



MISSOURI DEPARTMENT OF NATURAL RESOURCES
STATE HISTORIC PRESERVATION OFFICE, P.O. Box 176, Jefferson City, MO 65102
ARCHITECTURAL/HISTORIC INVENTORY FORM

Page 1

1. Survey No. CYAS002-009		2. Survey name: Rural Churches of Callaway County, Missouri	
3. County: Callaway		4. Address (Street No.) 11608	Street (name) 11608 CR 4031
5. City: Holts Summit	Vicinity: <input checked="" type="checkbox"/>	6. UTM: 15/578608/4277170	7. Township/Range/Section: T: 45N R: 10 W S: 31
8. Historic name (if known): Yahweh Restoration Ministry		9. Present/other name (if known): Yahweh Restoration Ministry	
10. Ownership: <input checked="" type="checkbox"/> Private <input type="checkbox"/> Public		11a. Historic use (if known): RELIGION/Religious facility/church	11b. Current use: RELIGION/Religious facility/church

HISTORICAL INFORMATION

12. Construction date: c. 2010	15. Architect: Unknown	18. Previously surveyed? <input type="checkbox"/> Cite survey name in box 22 cont. (page 3)
13. Significant date/period: N/A	16. Builder/contractor: Unknown	19. On National Register? <input type="checkbox"/> individual <input type="checkbox"/> district Cite nomination name in box 22 cont. (page 3)
14. Area(s) of significance: N/A	17. Original or significant owner: Yahweh Restoration Ministry	20. National Register eligible? <input type="checkbox"/> individually eligible <input type="checkbox"/> district potential (<input type="checkbox"/> C <input type="checkbox"/> NC) <input checked="" type="checkbox"/> not eligible <input type="checkbox"/> not determined
21. History and significance on continuation page. <input type="checkbox"/>		22. Sources of information on continuation page. <input type="checkbox"/>

ARCHITECTURAL INFORMATION

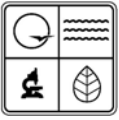
23. Category of property: <input checked="" type="checkbox"/> building(s) <input type="checkbox"/> site <input type="checkbox"/> structure <input type="checkbox"/> object	30. Roof material: Metal	37. Windows: <input type="checkbox"/> historic <input type="checkbox"/> replacement Pane arrangement:
24. Vernacular or property type: Gable end	31. Chimney placement: N/A	38. Acreage (rural): Visible from public road? <input type="checkbox"/>
25. Architectural Style: No style	32. Structural system: Metal Frame	39. Changes (describe in box 41 cont.): <input type="checkbox"/> Addition(s) Date(s): <input type="checkbox"/> Altered Date(s): <input type="checkbox"/> Moved Date(s): <input type="checkbox"/> Other Date(s): Endangered by:
26. Plan shape: Rectangular	33. Exterior wall cladding: Metal	
27. No. of stories: 1	34. Foundation material: Concrete	
28. No. of bays (1 st floor): 1	35. Basement type: N/A	40. No. of outbuildings (describe in box 40 cont.):
29. Roof type: Gable front	36. Front porch type/placement: Open, gable	41. Further description of building features and associated resources on continuation page. <input type="checkbox"/>

OTHER

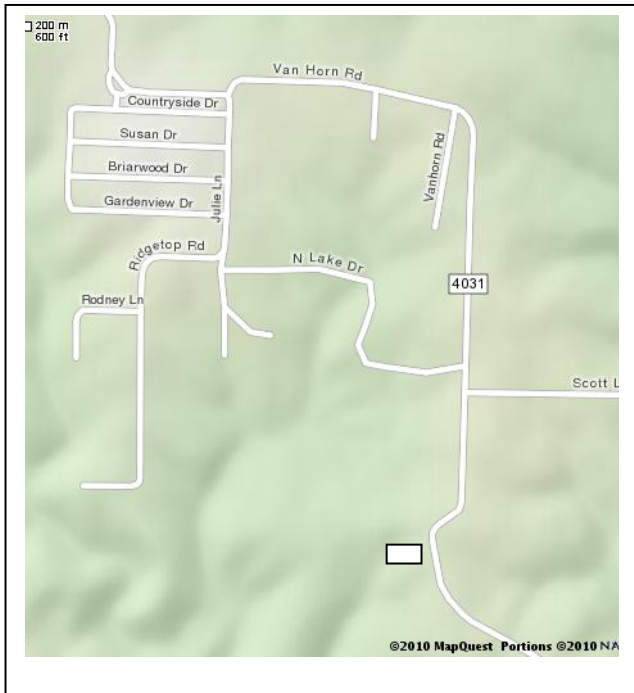
42. Current owner/address: Yahweh's Restoration Ministry P.O. Box 463 Holts Summit, MO 65043	43. Form prepared by (name and org.): Tiffany Patterson Missouri State Historic Preservation Office P.O. Box 176, Jefferson City, MO 65102	44. Survey date: May-June 2010
		45. Date of revisions:

FOR SHPO USE


Date entered in inventory:	Level of survey <input type="checkbox"/> reconnaissance <input type="checkbox"/> intensive	Additional research needed? <input type="checkbox"/> yes <input type="checkbox"/> no
National Register Status: <input type="checkbox"/> listed <input type="checkbox"/> in listed district Name: <input type="checkbox"/> pending listing <input type="checkbox"/> eligible (individually) <input type="checkbox"/> eligible (district) <input type="checkbox"/> not eligible <input type="checkbox"/> not determined	Other:	



LOCATION MAP (include north arrow)



SITE MAP/PLAN (include north arrow)



PHOTOGRAPH

Photographer: Tiffany Patterson	Date: May 2010	Description:
------------------------------------	-------------------	--------------

Insert photograph of primary structure on property.





ADDITIONAL INFORMATION:

21. (cont.) History and significance. Expand box as necessary, or add continuation pages.

The formation of the congregation and construction of the church falls outside the focus period for the Rural Churches of Callaway County, Missouri.

22. (cont.) Sources of information. Expand box as necessary, or add continuation pages.

40. (cont.) Description of environment and outbuildings. Expand box as necessary, or add continuation pages.

The church sits in a rural, sparsely developed area southeast of Holts Summit. Much of the area is wooded, though portions have been cleared for agriculture or residential development. In addition to the church, the property contains one or two small residential cabins.

41. (cont.) Further description of important architectural features. Expand box as necessary, or add continuation pages.

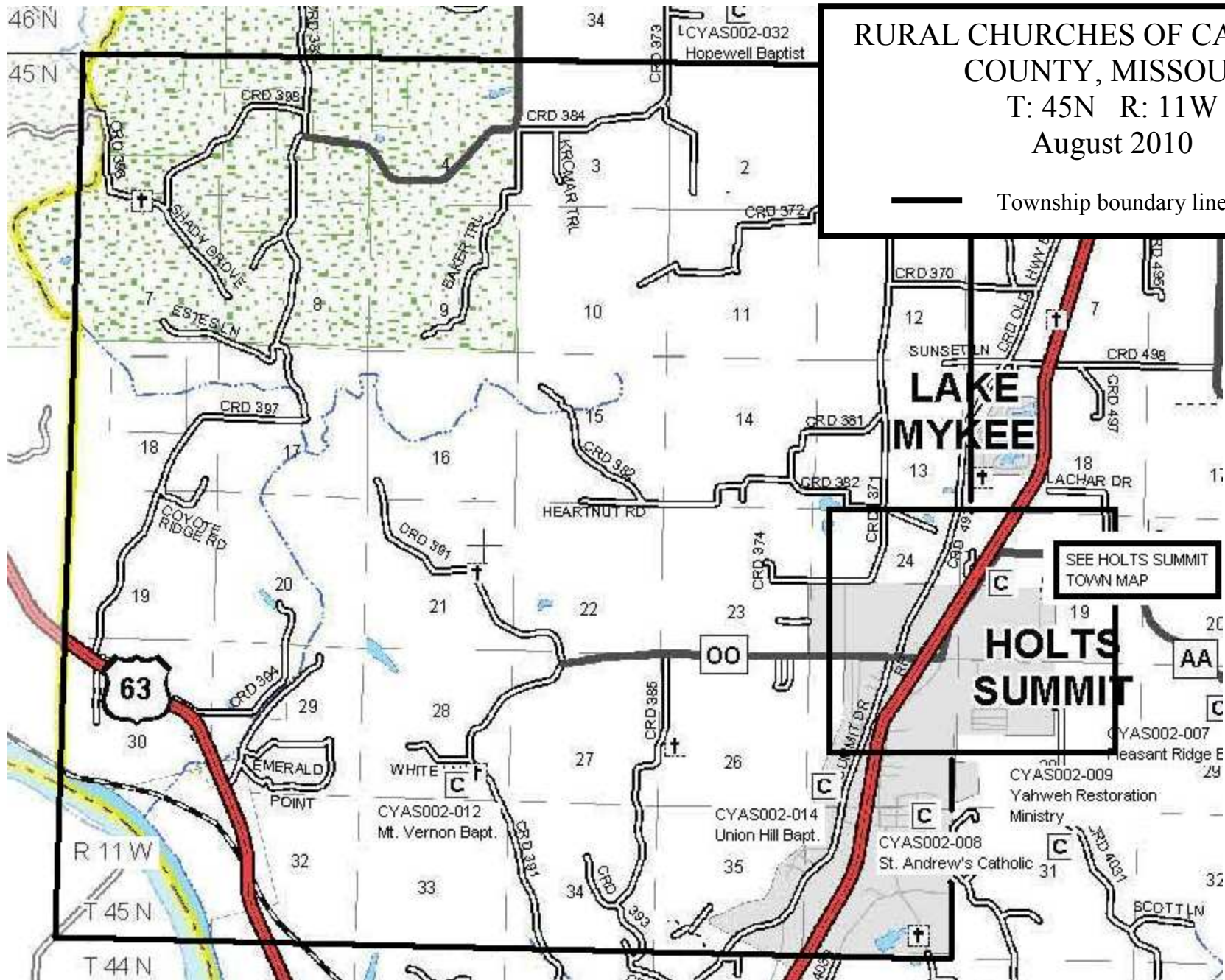
This is a front gable, prefabricated metal building. The main block of the building is fronted by a slightly shorter foyer that is faced by an open work gable front porch.

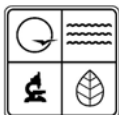
RURAL CHURCHES OF CALLAWAY COUNTY, MISSOURI

T: 45N R: 11W

August 2010

— Township boundary line





MISSOURI DEPARTMENT OF NATURAL RESOURCES
STATE HISTORIC PRESERVATION OFFICE, P.O. Box 176, Jefferson City, MO 65102
ARCHITECTURAL/HISTORIC INVENTORY FORM

Page 1

1. Survey No. CYAS002-010		2. Survey name: Rural Churches of Callaway County, Missouri	
3. County: Callaway		4. Address (Street No.) 119	Street (name) Thompson
5. City: Holt Summit	Vicinity: <input type="checkbox"/>	6. UTM: 15/576944/4278053	7. Township/Range/Section: T: 45N R:11W S:25
8. Historic name (if known): Cedar Grove Baptist Church		9. Present/other name (if known): Cedar Grove Baptist Church	
10. Ownership: <input checked="" type="checkbox"/> Private <input type="checkbox"/> Public		11a. Historic use (if known): RELIGION/Religious facility/church	11b. Current use: RELIGION/Religious facility/church

HISTORICAL INFORMATION

12. Construction date: c. 1980	15. Architect:	18. Previously surveyed? <input type="checkbox"/> Cite survey name in box 22 cont. (page 3)
13. Significant date/period:	16. Builder/contractor:	19. On National Register? <input type="checkbox"/> individual <input type="checkbox"/> district Cite nomination name in box 22 cont. (page 3)
14. Area(s) of significance:	17. Original or significant owner: Cedar Grove Baptist Church	20. National Register eligible? <input type="checkbox"/> individually eligible <input type="checkbox"/> district potential (<input type="checkbox"/> C <input type="checkbox"/> NC) <input checked="" type="checkbox"/> not eligible <input type="checkbox"/> not determined
21. History and significance on continuation page. <input type="checkbox"/>		22. Sources of information on continuation page. <input type="checkbox"/>

ARCHITECTURAL INFORMATION


23. Category of property: <input type="checkbox"/> building(s) <input type="checkbox"/> site <input type="checkbox"/> structure <input type="checkbox"/> object	30. Roof material: Asphalt	37. Windows: <input checked="" type="checkbox"/> historic <input type="checkbox"/> replacement Pane arrangement: Single pane fixed
24. Vernacular or property type: Side Gable Church	31. Chimney placement: N/A	38. Acreage (rural): Visible from public road? <input checked="" type="checkbox"/>
25. Architectural Style:	32. Structural system: Masonry veneer	39. Changes (describe in box 41 cont.): <input type="checkbox"/> Addition(s) Date(s): <input type="checkbox"/> Altered Date(s): <input type="checkbox"/> Moved Date(s): <input type="checkbox"/> Other Date(s): Endangered by:
26. Plan shape: Rectangular	33. Exterior wall cladding: Brick	
27. No. of stories: 1	34. Foundation material: Concrete	
28. No. of bays (1 st floor): 6	35. Basement type: Unknown	40. No. of outbuildings (describe in box 40 cont.):
29. Roof type: Side gable	36. Front porch type/placement: N/A	41. Further description of building features and associated resources on continuation page. <input checked="" type="checkbox"/>

OTHER

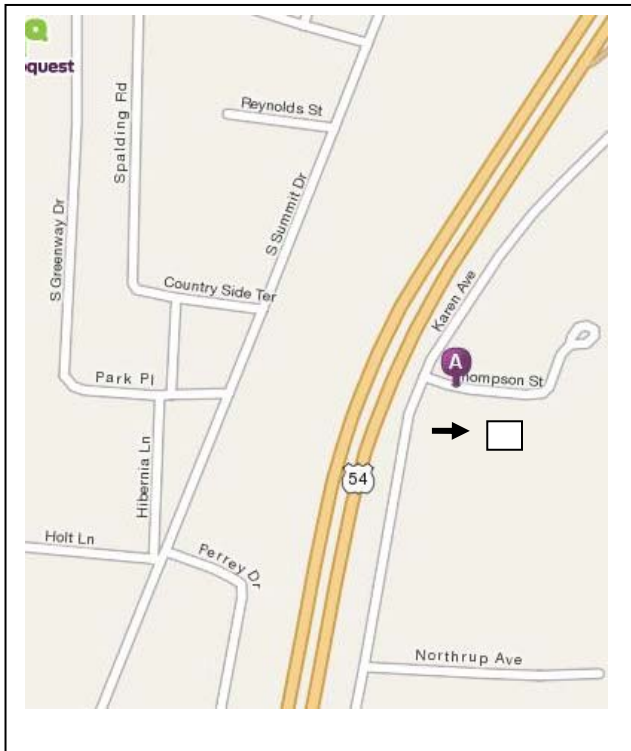
42. Current owner/address: Cedar Grove Baptist Church 119 Thompson Holt Summit, MO 65043	43. Form prepared by (name and org.): Tiffany Patterson Missouri State Historic Preservation Office P.O. Box 176, Jefferson City, MO 65102	44. Survey date: May-June 2010
		45. Date of revisions:

FOR SHPO USE

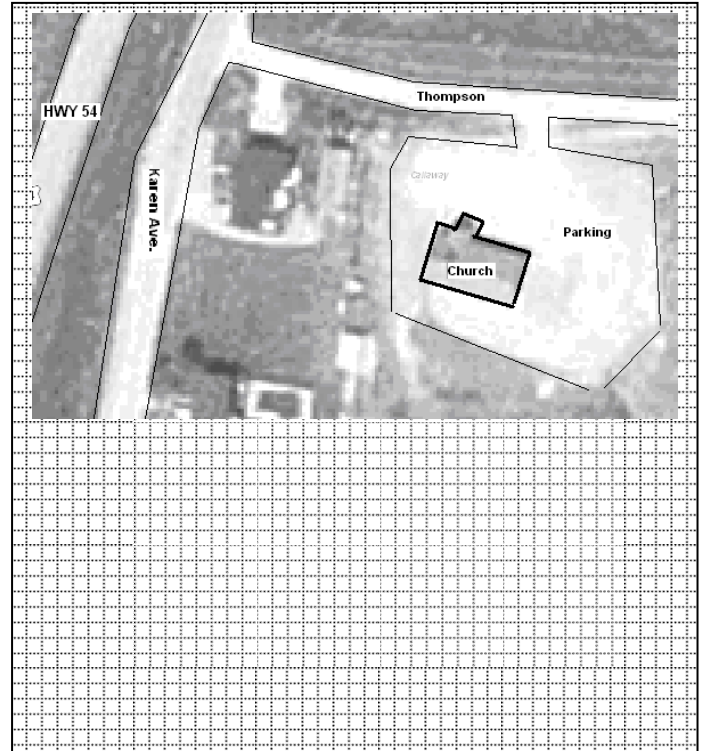
Date entered in inventory:	Level of survey <input checked="" type="checkbox"/> reconnaissance <input type="checkbox"/> intensive	Additional research needed? <input type="checkbox"/> yes <input type="checkbox"/> no
National Register Status: <input type="checkbox"/> listed <input type="checkbox"/> in listed district Name: <input type="checkbox"/> pending listing <input type="checkbox"/> eligible (individually) <input type="checkbox"/> eligible (district) <input type="checkbox"/> not eligible <input type="checkbox"/> not determined	Other:	



LOCATION MAP (include north arrow)



SITE MAP/PLAN (include north arrow)

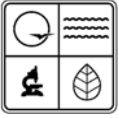


PHOTOGRAPH

Photographer: Tiffany Patterson	Date: June 2010	Description: North and west elevations, looking southeast.
------------------------------------	--------------------	---

Insert photograph of primary structure on property.





ADDITIONAL INFORMATION:

21. (cont.) History and significance. Expand box as necessary, or add continuation pages.

The church/congregation is not listed in the 1884 *History of Callaway County* nor noted in the 1984 history. It is likely that this is a relatively new congregation, formed in the last 30 or so years.

22. (cont.) Sources of information. Expand box as necessary, or add continuation pages.

40. (cont.) Description of environment and outbuildings. Expand box as necessary, or add continuation pages.

The church can be seen from Karen Avenue (Hwy 54 Outer Road), but is accessed via Thompson, a dead-end street that leads to the church and one or two other properties to its northeast. A brick and metal lighted sign is located at the entrance of the entrance drive/parking lot. The brick building sits in a large gravel lot and is backed by green space to the south and east.

41. (cont.) Further description of important architectural features. Expand box as necessary, or add continuation pages.

This one story brick church is side gable with an off center entrance. The paired glass entrance doors are located in a small projecting gable. A steeple is aligned with the entrance at the peak of the roof. The rest of the façade is divided by tall narrow piers between which are fixed pane tinted windows. The name of the church is spelled out in large letters on the west side, facing Karen Ave. The gable ends appear to be clad in EFIS.

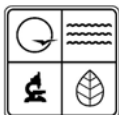
CYAS002-010
Rural Churches of Callaway County, Missouri
Cedar Grove Baptist Church, 119 Thompson, Holts Summit



Sign at entrance to parking lot, looking southwest.



North and west elevations, looking southeast.



MISSOURI DEPARTMENT OF NATURAL RESOURCES
STATE HISTORIC PRESERVATION OFFICE, P.O. Box 176, Jefferson City, MO 65102
ARCHITECTURAL/HISTORIC INVENTORY FORM

Page 1

1. Survey No. CYAS002-011		2. Survey name: Rural Churches of Callaway County, Missouri	
3. County: Callaway		4. Address (Street No.) 618	Street (name) Halifax
5. City: Holts Summit	Vicinity: <input type="checkbox"/>	6. UTM: 15/576840/4276881	7. Township/Range/Section: T: 45N R: 11W S: 36
8. Historic name (if known): Grace Lutheran Church		9. Present/other name (if known): Grace Lutheran Church	
10. Ownership: <input checked="" type="checkbox"/> Private <input type="checkbox"/> Public		11a. Historic use (if known): RELIGION/Religious facility/church	11b. Current use: RELIGION/Religious facility/church

HISTORICAL INFORMATION

12. Construction date: c. 2000	15. Architect: Unknown	18. Previously surveyed? <input type="checkbox"/> Cite survey name in box 22 cont. (page 3)
13. Significant date/period: N/A	16. Builder/contractor: Unknown	19. On National Register? <input type="checkbox"/> individual <input type="checkbox"/> district Cite nomination name in box 22 cont. (page 3)
14. Area(s) of significance: N/A	17. Original or significant owner: Grace Lutheran Church	20. National Register eligible? <input type="checkbox"/> individually eligible <input type="checkbox"/> district potential (<input type="checkbox"/> C <input type="checkbox"/> NC) <input checked="" type="checkbox"/> not eligible <input type="checkbox"/> not determined
21. History and significance on continuation page. <input type="checkbox"/>		22. Sources of information on continuation page. <input type="checkbox"/>

ARCHITECTURAL INFORMATION


23. Category of property: <input checked="" type="checkbox"/> building(s) <input type="checkbox"/> site <input type="checkbox"/> structure <input type="checkbox"/> object	30. Roof material: Asphalt Shingle	37. Windows: <input checked="" type="checkbox"/> historic <input type="checkbox"/> replacement Pane arrangement:
24. Vernacular or property type: Side-gable church	31. Chimney placement: N/A	38. Acreage (rural): Visible from public road? <input type="checkbox"/>
25. Architectural Style: No style	32. Structural system: Frame	39. Changes (describe in box 41 cont.): <input type="checkbox"/> Addition(s) Date(s): <input type="checkbox"/> Altered Date(s): <input type="checkbox"/> Moved Date(s): <input type="checkbox"/> Other Date(s): Endangered by:
26. Plan shape: Rectangular	33. Exterior wall cladding: Vinyl	
27. No. of stories: 2	34. Foundation material: Concrete	
28. No. of bays (1 st floor): 3	35. Basement type: Raised	40. No. of outbuildings (describe in box 40 cont.):
29. Roof type: Side gable	36. Front porch type/placement: N/A	41. Further description of building features and associated resources on continuation page. <input type="checkbox"/>

OTHER

42. Current owner/address: Grace Lutheran Church 618 Halifax Road Holts Summit, MO 65043-1752	43. Form prepared by (name and org.): Tiffany Patterson Missouri State Historic Preservation Office P.O. Box 176, Jefferson City, MO 65102	44. Survey date: May-June 2010 45. Date of revisions:
--	---	---

FOR SHPO USE

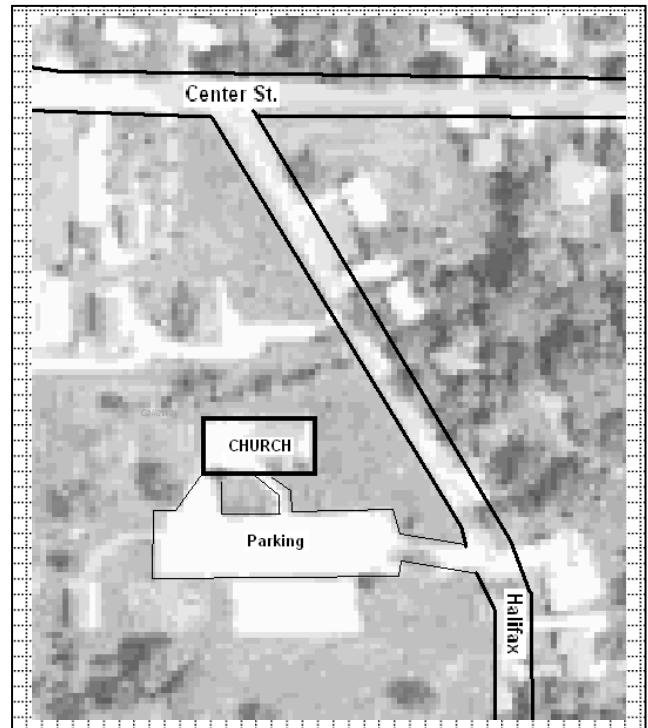
Date entered in inventory:	Level of survey <input type="checkbox"/> reconnaissance <input type="checkbox"/> intensive	Additional research needed? <input type="checkbox"/> yes <input type="checkbox"/> no
National Register Status: <input type="checkbox"/> listed <input type="checkbox"/> in listed district Name: <input type="checkbox"/> pending listing <input type="checkbox"/> eligible (individually) <input type="checkbox"/> eligible (district) <input type="checkbox"/> not eligible <input type="checkbox"/> not determined	Other:	



LOCATION MAP (include north arrow)



SITE MAP/PLAN (include north arrow)



PHOTOGRAPH

Photographer:
Tiffany Patterson

Date:
May 2010

Description:
East and south elevations, looking northwest.

Insert photograph of primary structure on property.





ADDITIONAL INFORMATION:

21. (cont.) History and significance. Expand box as necessary, or add continuation pages.

The Grace Lutheran Church is not mentioned in the 1884 or 1984 county histories. The congregation is likely relatively new and formed outside of the c. 1820 to c. 1945 study period for the Rural Churches of Callaway County Survey.

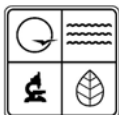
22. (cont.) Sources of information. Expand box as necessary, or add continuation pages.

40. (cont.) Description of environment and outbuildings. Expand box as necessary, or add continuation pages.

The Grace Lutheran Church sits on a large open lot with scattered plantings. The lot has a slight rise atop which sits the church building. The rise, bolstered by excavation, allows for a raised basement entrance on the long side. A large lot sits to the south of the church.

41. (cont.) Further description of important architectural features. Expand box as necessary, or add continuation pages.

This modern church building is nearly A-frame in design and is dominated by its steeply pitched gable roof. The gable end faces the street and features a round 4-pane window flanked by two slanting windows that emphasize the triangular shape of the elevation. The entrance is on the southern elevation where the entrance is located in the partially exposed basement level. The building is topped by a tall, narrow spire.



1. Survey No. CYAS002-012		2. Survey name: Rural Churches of Callaway County, Missouri	
3. County: Callaway		4. Address (Street No.)	Street (name) CR 391 (W. side) at jct. W/ CR 392
5. City: Holts Summit	Vicinity: <input checked="" type="checkbox"/>	6. UTM: 15/572328/4277472	7. Township/Range/Section: T: 45N R: 11W S: 28
8. Historic name (if known): Gravel Colored School		9. Present/other name (if known): Mt. Vernon Missionary Baptist Church	
10. Ownership: <input checked="" type="checkbox"/> Private <input type="checkbox"/> Public		11a. Historic use (if known): EDUCATION/School	11b. Current use: RELIGION/Religious facility/church

HISTORICAL INFORMATION

12. Construction date: c. 1865/1896	15. Architect: Unknown	18. Previously surveyed? <input checked="" type="checkbox"/> Cite survey name in box 22 cont. (page 3)
13. Significant date/period: N/A	16. Builder/contractor: Unknown	19. On National Register? <input type="checkbox"/> individual <input type="checkbox"/> district Cite nomination name in box 22 cont. (page 3)
14. Area(s) of significance: Ethnic Heritage: Black	17. Original or significant owner:	20. National Register eligible? <input type="checkbox"/> individually eligible <input type="checkbox"/> district potential (<input type="checkbox"/> C <input type="checkbox"/> NC) <input type="checkbox"/> not eligible <input checked="" type="checkbox"/> not determined
21. History and significance on continuation page. <input checked="" type="checkbox"/>		22. Sources of information on continuation page. <input checked="" type="checkbox"/>

ARCHITECTURAL INFORMATION


23. Category of property: <input checked="" type="checkbox"/> building(s) <input type="checkbox"/> site <input type="checkbox"/> structure <input type="checkbox"/> object	30. Roof material: Asphalt	37. Windows: <input type="checkbox"/> historic <input checked="" type="checkbox"/> replacement Pane arrangement:
24. Vernacular or property type: Gable end church	31. Chimney placement: Side slope	38. Acreage (rural): Visible from public road? <input checked="" type="checkbox"/>
25. Architectural Style: No style	32. Structural system: Wood frame	39. Changes (describe in box 41 cont.): <input checked="" type="checkbox"/> Addition(s) Date(s): <input checked="" type="checkbox"/> Altered Date(s): <input type="checkbox"/> Moved Date(s): <input type="checkbox"/> Other Date(s): Endangered by:
26. Plan shape: Rectangular	33. Exterior wall cladding: Vinyl	
27. No. of stories: 1	34. Foundation material: Concrete	
28. No. of bays (1 st floor): 1	35. Basement type: Unknown	40. No. of outbuildings (describe in box 40 cont.):
29. Roof type: Frong gable	36. Front porch type/placement: N/A	41. Further description of building features and associated resources on continuation page. <input type="checkbox"/>

OTHER

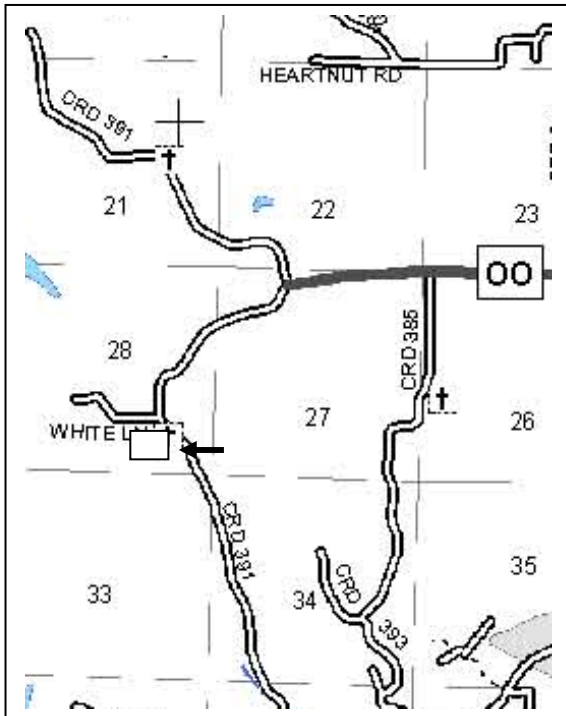
42. Current owner/address: Mt. Vernon Missionary Baptist Church	43. Form prepared by (name and org.): Tiffany Patterson Missouri State Historic Preservation Office P.O. Box 176, Jefferson City, MO 65102	44. Survey date: May-June 2010
		45. Date of revisions:

FOR SHPO USE


Date entered in inventory:	Level of survey <input type="checkbox"/> reconnaissance <input type="checkbox"/> intensive	Additional research needed? <input type="checkbox"/> yes <input type="checkbox"/> no
National Register Status: <input type="checkbox"/> listed <input type="checkbox"/> in listed district Name: <input type="checkbox"/> pending listing <input type="checkbox"/> eligible (individually) <input type="checkbox"/> eligible (district) <input type="checkbox"/> not eligible <input type="checkbox"/> not determined	Other:	



LOCATION MAP (include north arrow)



SITE MAP/PLAN (include north arrow)



PHOTOGRAPH

Photographer:
Tiffany Patterson

Date:
May 2010

Description:
East façade, looking west

Insert photograph of primary structure on property.





ADDITIONAL INFORMATION:

21. (cont.) History and significance. Expand box as necessary, or add continuation pages.

This church was surveyed as part of Kremer and Roger's "African American Schools in Rural and Small Town Missouri: The Missouri River Valley," 1999. The survey form from this survey (see attached) provides an outline of the history and use of the building. Though not architecturally significant as an example of the gable-end church, the property is an important ethnic heritage site in the county.

22. (cont.) Sources of information. Expand box as necessary, or add continuation pages.

- Kremer, Gary and Brett Rogers. Roger's "African American Schools in Rural and Small Town Missouri: The Missouri River Valley," William Woods University, June 30, 1999.

40. (cont.) Description of environment and outbuildings. Expand box as necessary, or add continuation pages.

Located at the intersection of two county roads, this rural church and cemetery sit at the high point of a sloping lot. There are some scattered residential properties near the church, which is located about 3 miles outside of Holts Summit. The lot and surrounding area is wooded.

41. (cont.) Further description of important architectural features. Expand box as necessary, or add continuation pages.

This frame, gable end church has seen several alterations to accommodate the growth and changing needs of the congregation. Originally a single, large meeting space, a front foyer addition and side addition for classrooms or meeting space have altered the footprint of the property. The façade (east elevation) has a wide foyer addition with a front gable roof at a lower pitch than the original block of the church. Centered in the addition is a single leaf paneled door flanked by sidelights. This door replaces that paired entrance doors in place at the time of the 1999 survey. Over the entrance is a signboard lighted by a goose-neck fixture. To the south is a one bay shed roof addition with secondary entrance door. The north elevation of the main block is three bay with two windows and a rear entrance. The walls are clad in vinyl siding and the roof is asphalt shingle.

CYAS002-012

Rural Churches of Callaway County, Missouri

Mt. Vernon Missionary Baptist Church, CR 391 (W. side) at jct. W/ CR 392, Holts Summit vic.



East elevation, looking west.



East and north elevations, looking southwest.

CYAS002-012

Rural Churches of Callaway County, Missouri

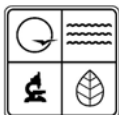
Mt. Vernon Missionary Baptist Church, CR 391 (W. side) at jct. W/ CR 392, Holts Summit vic.



East and south elevations, looking northwest.



Cemetery, looking southwest.



MISSOURI DEPARTMENT OF NATURAL RESOURCES
STATE HISTORIC PRESERVATION OFFICE, P.O. Box 176, Jefferson City, MO 65102
ARCHITECTURAL/HISTORIC INVENTORY FORM

Page 1

1. Survey No. CYAS002-013		2. Survey name: Rural Churches of Callaway County, Missouri	
3. County: Callaway		4. Address (Street No.) 261	Street (name) Spalding Road
5. City: Holts Summit	Vicinity: <input checked="" type="checkbox"/>	6. UTM: 15/576576/4278231	7. Township/Range/Section: T: 45N R: 11W S: 25
8. Historic name (if known): Summit First Assembly of God		9. Present/other name (if known): Summit First Assembly of God	
10. Ownership: <input checked="" type="checkbox"/> Private <input type="checkbox"/> Public		11a. Historic use (if known): RELIGION/Religious facility/church	11b. Current use: RELIGION/Religious facility/church

HISTORICAL INFORMATION

12. Construction date: c. 1970	15. Architect: Unknown	18. Previously surveyed? <input type="checkbox"/> Cite survey name in box 22 cont. (page 3)
13. Significant date/period: N/A	16. Builder/contractor: Unknown	19. On National Register? <input type="checkbox"/> individual <input type="checkbox"/> district Cite nomination name in box 22 cont. (page 3)
14. Area(s) of significance: N/A	17. Original or significant owner:	20. National Register eligible? <input type="checkbox"/> individually eligible <input type="checkbox"/> district potential (<input type="checkbox"/> C <input type="checkbox"/> NC) <input checked="" type="checkbox"/> not eligible <input type="checkbox"/> not determined
21. History and significance on continuation page. <input type="checkbox"/>		22. Sources of information on continuation page. <input type="checkbox"/>

ARCHITECTURAL INFORMATION

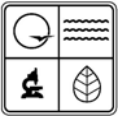
23. Category of property: <input checked="" type="checkbox"/> building(s) <input type="checkbox"/> site <input type="checkbox"/> structure <input type="checkbox"/> object	30. Roof material: Asphalt	37. Windows: <input type="checkbox"/> historic <input type="checkbox"/> replacement Pane arrangement: Fixed single pane and 1/1
24. Vernacular or property type: Gable end	31. Chimney placement: N/A	38. Acreage (rural): Visible from public road? <input checked="" type="checkbox"/>
25. Architectural Style: No style	32. Structural system: Frame with brick veneer	39. Changes (describe in box 41 cont.): <input type="checkbox"/> Addition(s) Date(s): <input type="checkbox"/> Altered Date(s): <input type="checkbox"/> Moved Date(s): <input type="checkbox"/> Other Date(s): Endangered by:
26. Plan shape: Rectangular	33. Exterior wall cladding: Brick	
27. No. of stories: 1	34. Foundation material: Concrete	
28. No. of bays (1 st floor): 3	35. Basement type: Unknown	40. No. of outbuildings (describe in box 40 cont.):
29. Roof type: Front gable	36. Front porch type/placement: Open, 1 bay Centered	41. Further description of building features and associated resources on continuation page. <input type="checkbox"/>

OTHER

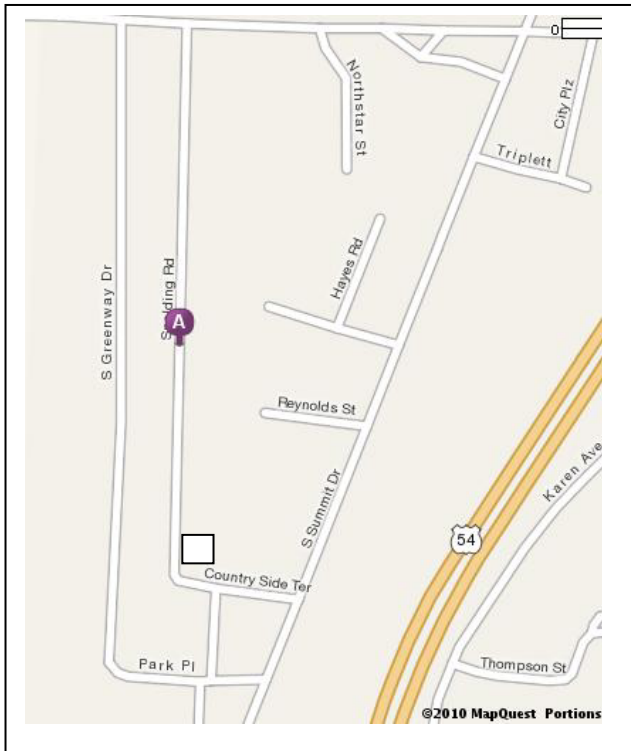
42. Current owner/address: Summit First Assembly of God 219 Spalding Rd. Holts Summit, MO 65043	43. Form prepared by (name and org.): Tiffany Patterson Missouri State Historic Preservation Office P.O. Box 176, Jefferson City, MO 65102	44. Survey date: May-June 2010
		45. Date of revisions:

FOR SHPO USE

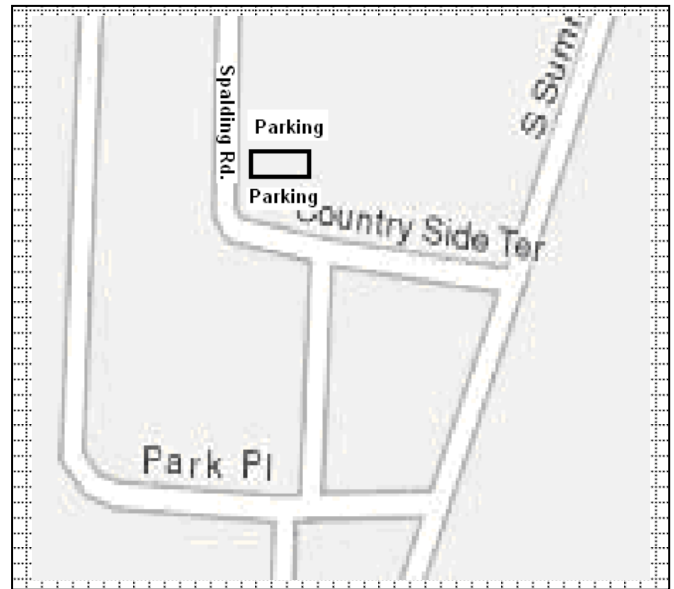
Date entered in inventory:	Level of survey <input type="checkbox"/> reconnaissance <input type="checkbox"/> intensive	Additional research needed? <input type="checkbox"/> yes <input type="checkbox"/> no
National Register Status: <input type="checkbox"/> listed <input type="checkbox"/> in listed district Name: <input type="checkbox"/> pending listing <input type="checkbox"/> eligible (individually) <input type="checkbox"/> eligible (district) <input type="checkbox"/> not eligible <input type="checkbox"/> not determined	Other:	



LOCATION MAP (include north arrow)



SITE MAP/PLAN (include north arrow)



PHOTOGRAPH

Photographer:
Tiffany Patterson

Date:
May 2010

Description:
North and west elevation, looking southeast.

Insert photograph of primary structure on property.





ADDITIONAL INFORMATION:

21. (cont.) History and significance. Expand box as necessary, or add continuation pages.

The church is mentioned in the Bicentennial Celebration booklet published [1976]. So the congregation has been in the community since at least the 1970s. The church building appears to be newer. This might be the result of alterations such as bricking the exterior or replacing entrance doors and porches.

22. (cont.) Sources of information. Expand box as necessary, or add continuation pages.

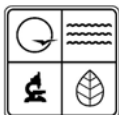
- Mr. & Mrs. Richard Dunn. "Holts Summit," Published online at: <http://www.kchsoc.org/holtssummit.html>.

40. (cont.) Description of environment and outbuildings. Expand box as necessary, or add continuation pages.

The church is located in the town of Holts Summit on a road with mixed residential and commercial buildings.

41. (cont.) Further description of important architectural features. Expand box as necessary, or add continuation pages.

This gable end church building faces west onto Spalding road. It has a concrete foundation, a low to medium pitched gable front roof, and is clad in brick. A simple gable front porch is centered in the elevation and shelters the entrance. The entrance consists of a single, modern, panel door with small window pane. To either side are long narrow fixed pane windows. The long sides have evenly spaced 1/1 windows.



MISSOURI DEPARTMENT OF NATURAL RESOURCES
STATE HISTORIC PRESERVATION OFFICE, P.O. Box 176, Jefferson City, MO 65102
ARCHITECTURAL/HISTORIC INVENTORY FORM

Page 1

1. Survey No. CYAS002-014		2. Survey name: Rural Churches of Callaway County, Missouri	
3. County: Callaway		4. Address (Street No.) 460	Street (name) South Summit Drive
5. City: Holts Summit	Vicinity: <input type="checkbox"/>	6. UTM: 15/576393/4277589	7. Township/Range/Section: T: 45N R: 11W S: 25
8. Historic name (if known): Union Hill Baptist Church		9. Present/other name (if known): Union Hill Baptist Church	
10. Ownership: <input checked="" type="checkbox"/> Private <input type="checkbox"/> Public		11a. Historic use (if known): RELIGION/Religious facility/church	11b. Current use: RELIGION/Religious facility/church

HISTORICAL INFORMATION

12. Construction date: c. 2000	15. Architect: Unknown	18. Previously surveyed? <input type="checkbox"/> Cite survey name in box 22 cont. (page 3)
13. Significant date/period: N/A	16. Builder/contractor: Unknown	19. On National Register? <input type="checkbox"/> individual <input type="checkbox"/> district Cite nomination name in box 22 cont. (page 3)
14. Area(s) of significance: N/A	17. Original or significant owner: Union Hill Baptist Church	20. National Register eligible? <input type="checkbox"/> individually eligible <input type="checkbox"/> district potential (<input type="checkbox"/> C <input type="checkbox"/> NC) <input checked="" type="checkbox"/> not eligible <input type="checkbox"/> not determined
21. History and significance on continuation page. <input checked="" type="checkbox"/>		22. Sources of information on continuation page. <input type="checkbox"/>

ARCHITECTURAL INFORMATION

23. Category of property: <input checked="" type="checkbox"/> building(s) <input type="checkbox"/> site <input type="checkbox"/> structure <input type="checkbox"/> object	30. Roof material: Asphalt	37. Windows: <input type="checkbox"/> historic <input type="checkbox"/> replacement Pane arrangement:
24. Vernacular or property type: Other	31. Chimney placement: N/A	38. Acreage (rural): Visible from public road? <input checked="" type="checkbox"/>
25. Architectural Style: No Style	32. Structural system: Frame	39. Changes (describe in box 41 cont.): <input type="checkbox"/> Addition(s) Date(s): <input type="checkbox"/> Altered Date(s): <input type="checkbox"/> Moved Date(s): <input type="checkbox"/> Other Date(s): Endangered by:
26. Plan shape:	33. Exterior wall cladding: Brick/EFIS	
27. No. of stories: 1	34. Foundation material: Concrete	
28. No. of bays (1 st floor):	35. Basement type:	40. No. of outbuildings (describe in box 40 cont.):
29. Roof type: Gable	36. Front porch type/placement: Open/Centered	41. Further description of building features and associated resources on continuation page. <input type="checkbox"/>

OTHER

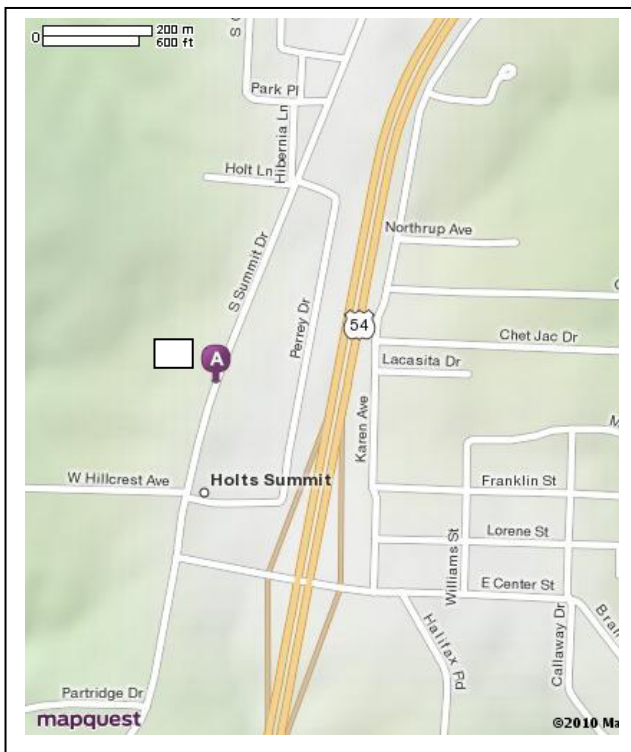
42. Current owner/address: Union Hill Baptist Church 460 South Summit Drive Holts Summit, MO 65043	43. Form prepared by (name and org.): Tiffany Patterson Missouri State Historic Preservation Office P.O. Box 176, Jefferson City, MO 65102	44. Survey date: May-June 2010
		45. Date of revisions:

FOR SHPO USE

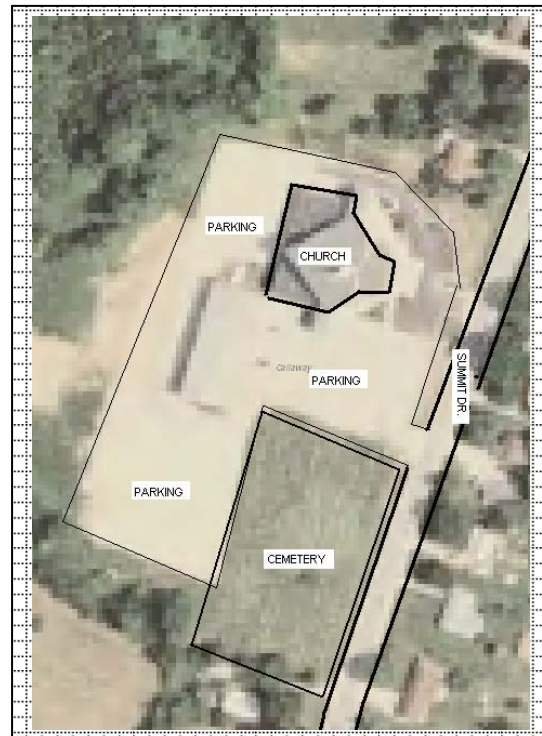
Date entered in inventory:	Level of survey <input type="checkbox"/> reconnaissance <input type="checkbox"/> intensive	Additional research needed? <input type="checkbox"/> yes <input type="checkbox"/> no
National Register Status: <input type="checkbox"/> listed <input type="checkbox"/> in listed district Name: <input type="checkbox"/> pending listing <input type="checkbox"/> eligible (individually) <input type="checkbox"/> eligible (district) <input type="checkbox"/> not eligible <input type="checkbox"/> not determined	Other:	



LOCATION MAP (include north arrow)



SITE MAP/PLAN (include north arrow)



PHOTOGRAPH

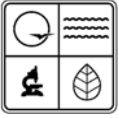
Photographer:
Tiffany Patterson

Date:
May 2010

Description:
East and south elevations, looking northwest.

Insert photograph of primary structure on property.





ADDITIONAL INFORMATION:

21. (cont.) History and significance. Expand box as necessary, or add continuation pages.

Though housed in a modern building (c. 2000), the Union Hill Baptist Church is one of the county's oldest Baptist congregations and has been historically associated with this location for most of its history. Organized on May 20, 1843, the list of original members included five colored members—probably persons held in slavery by other originating members. In 1884, the congregation numbered 189 and was housed in a frame building constructed in 1848 at a cost of \$1000. One of the early church buildings to house the congregation was a gable-end building with two front doors. The doors and side windows were in Gothic arch openings.

22. (cont.) Sources of information. Expand box as necessary, or add continuation pages.

- Fulton Sun & kingdom of Callaway Supper Committee. *A Pictorial History of the Kingdom of Callaway*, Fulton Sun, 1991, p. 59.
- *History of Callaway County, Missouri*. St. Louis: National Historical Company, 1884, p. 507. Published online at by Missouri Digital Heritage at http://www.sos.mo.gov/archives/mdh_splash/default.asp?coll=mocohist. Accessed June 2010.

40. (cont.) Description of environment and outbuildings. Expand box as necessary, or add continuation pages.

Located in the southern part of Holts Summit, this church building and cemetery occupy a large flat lot. Facing east onto Summit Drive, the church is surrounded by large paved parking lot. To the southeast is the historic cemetery. The grave markers face east and run in long north-south rows.

41. (cont.) Further description of important architectural features. Expand box as necessary, or add continuation pages.

Though essentially a massive gable-end church, the size and angled side walls of this building mark it as clearly modern. The base of the building is brick with a EFIS upper portion. The façade is dominated by the gable front arcaded porch over the entrance.

CYAS002-00
Rural Churches of Callaway County, Missouri
Union Hill Baptist Church, 460 S. Summit Dr., Holts Summit



East and south elevations, looking northwest.

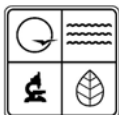


Cemetery, looking southwest.

CYAS002-00
Rural Churches of Callaway County, Missouri
Union Hill Baptist Church, 460 S. Summit Dr., Holts Summit



Cemetery, looking southwest.



MISSOURI DEPARTMENT OF NATURAL RESOURCES
STATE HISTORIC PRESERVATION OFFICE, P.O. Box 176, Jefferson City, MO 65102
ARCHITECTURAL/HISTORIC INVENTORY FORM

Page 1

1. Survey No. CYAS002-015		2. Survey name: Rural Churches of Callaway County, Missouri	
3. County: Callaway		4. Address (Street No.) 222	Street (name) East Center Street
5. City: Holts Summit	Vicinity: <input type="checkbox"/>	6. UTM: 15/577162/4277078	7. Township/Range/Section: T: 45N R: 11W S: 36
8. Historic name (if known): Gospel Lighthouse Pentecostal Church		9. Present/other name (if known): Gospel Lighthouse Pentecostal Church	
10. Ownership: <input checked="" type="checkbox"/> Private <input type="checkbox"/> Public		11a. Historic use (if known): RELIGION/Religious facility/church	11b. Current use: RELIGION/Religious facility/church

HISTORICAL INFORMATION

12. Construction date: c. 1960	15. Architect: Unknown	18. Previously surveyed? <input type="checkbox"/> Cite survey name in box 22 cont. (page 3)
13. Significant date/period: N/A	16. Builder/contractor: Unknown	19. On National Register? <input type="checkbox"/> individual <input type="checkbox"/> district Cite nomination name in box 22 cont. (page 3)
14. Area(s) of significance: N/A	17. Original or significant owner: Unknown	20. National Register eligible? <input type="checkbox"/> individually eligible <input type="checkbox"/> district potential (<input type="checkbox"/> C <input type="checkbox"/> NC) <input type="checkbox"/> not eligible <input type="checkbox"/> not determined
21. History and significance on continuation page. <input type="checkbox"/>		22. Sources of information on continuation page. <input type="checkbox"/>

ARCHITECTURAL INFORMATION


23. Category of property: <input checked="" type="checkbox"/> building(s) <input type="checkbox"/> site <input type="checkbox"/> structure <input type="checkbox"/> object	30. Roof material: Asphalt shingle	37. Windows: <input checked="" type="checkbox"/> historic <input type="checkbox"/> replacement Pane arrangement: 1/1
24. Vernacular or property type: Gable-end church	31. Chimney placement: <input checked="" type="checkbox"/>	38. Acreage (rural): Visible from public road? <input type="checkbox"/>
25. Architectural Style: No Style	32. Structural system: Wood frame	39. Changes (describe in box 41 cont.): <input type="checkbox"/> Addition(s) Date(s): <input type="checkbox"/> Altered Date(s): <input type="checkbox"/> Moved Date(s): <input type="checkbox"/> Other Date(s): Endangered by:
26. Plan shape: Rectangular	33. Exterior wall cladding: Aluminum	
27. No. of stories: 1	34. Foundation material: Concrete	
28. No. of bays (1 st floor): 1	35. Basement type: Full or partial	40. No. of outbuildings (describe in box 40 cont.): N/A
29. Roof type: Front gable	36. Front porch type/placement: Open/partial width Centered	41. Further description of building features and associated resources on continuation page. <input type="checkbox"/>

OTHER

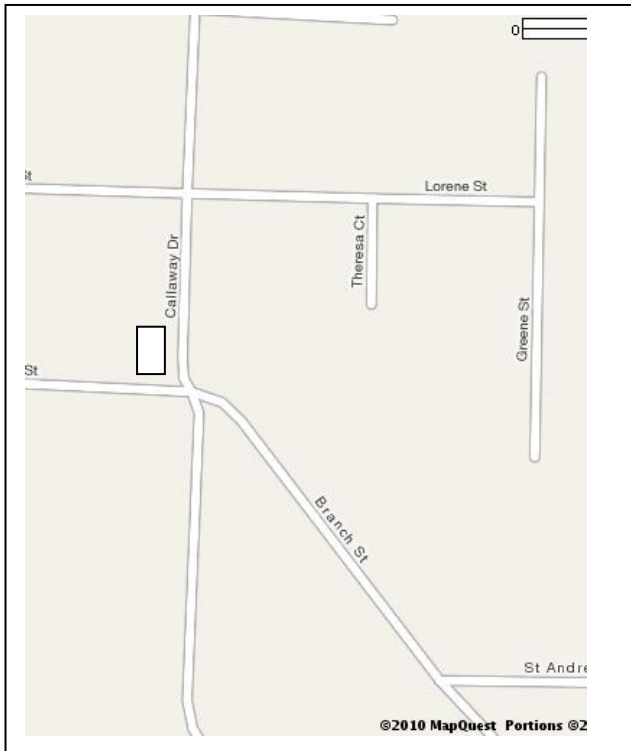
42. Current owner/address: Gospel Lighthouse 222 East Center Street Holts Summit, MO 65043-1502	43. Form prepared by (name and org.): Tiffany Patterson Missouri State Historic Preservation Office P.O. Box 176, Jefferson City, MO 65102	44. Survey date: May-June 2010
		45. Date of revisions:

FOR SHPO USE

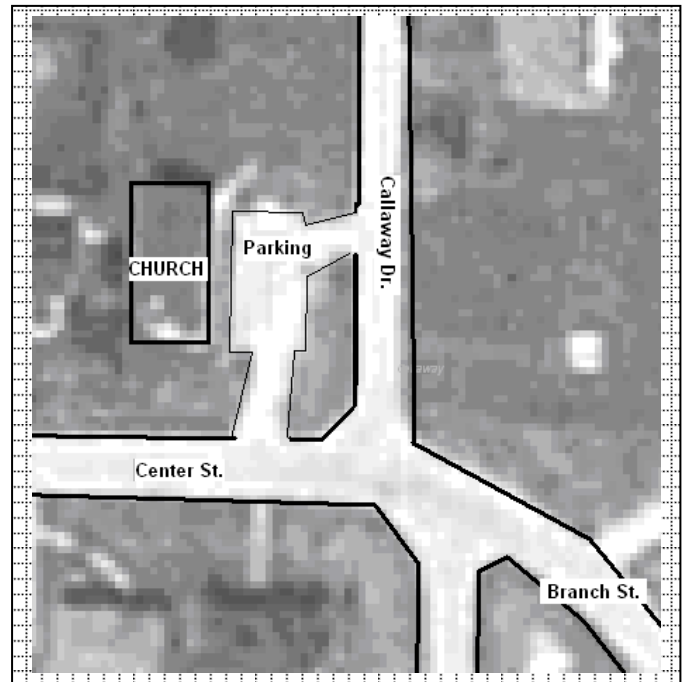
Date entered in inventory:	Level of survey <input type="checkbox"/> reconnaissance <input type="checkbox"/> intensive	Additional research needed? <input type="checkbox"/> yes <input type="checkbox"/> no
National Register Status: <input type="checkbox"/> listed <input type="checkbox"/> in listed district Name: <input type="checkbox"/> pending listing <input type="checkbox"/> eligible (individually) <input type="checkbox"/> eligible (district) <input type="checkbox"/> not eligible <input type="checkbox"/> not determined	Other:	



LOCATION MAP (include north arrow)



SITE MAP/PLAN (include north arrow)



PHOTOGRAPH

Photographer: Tiffany Patterson	Date: May 2010	Description: South and east elevations, looking northwest
------------------------------------	-------------------	--

Insert photograph of primary structure on property.





ADDITIONAL INFORMATION:

21. (cont.) History and significance. Expand box as necessary, or add continuation pages.

The Gospel Lighthouse congregation is not mentioned in the 1884 or 1984 county histories. The congregation is likely relatively new and formed outside of the c. 1820 to c. 1945 study period for the Rural Churches of Callaway County Survey. The Pentecostal Church of God denomination formed in c. 1919 and is a relative latecomer to Callaway County.

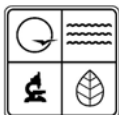
22. (cont.) Sources of information. Expand box as necessary, or add continuation pages.

40. (cont.) Description of environment and outbuildings. Expand box as necessary, or add continuation pages.

The church faces south onto Center St. and is located in an area of mixed residential and commercial properties. A gravel parking lot spans the east side of the building and is accessed by short drives off of Callaway and Center streets.

41. (cont.) Further description of important architectural features. Expand box as necessary, or add continuation pages.

This long, narrow gable front church has a low pitched asphalt shingle roof and a concrete foundation. It is of frame construction and is clad in aluminum siding. The entrance is centered on the south elevation and consists of a single-pane glass door flanked by sidelights. It is sheltered by a partial width gable roof porch supported by metal open-work posts. A handicap ramp provides access to the porch from the gravel parking lot. Centered at the peak of the roof is short steeple with a steeply pitched pyramidal roof topped by a large wooden cross. The east elevation has four 1/1 wood windows marking the sanctuary and a secondary entrance near the rear of the building.



MISSOURI DEPARTMENT OF NATURAL RESOURCES
STATE HISTORIC PRESERVATION OFFICE, P.O. Box 176, Jefferson City, MO 65102
ARCHITECTURAL/HISTORIC INVENTORY FORM

Page 1

1. Survey No. CYAS002-016		2. Survey name: Rural Churches of Callaway County, Missouri	
3. County: Callaway		4. Address (Street No.) 185	Street (name) Northstar Drive
5. City: Holts Summit	Vicinity: <input type="checkbox"/>	6. UTM: 15/577231/4279085	7. Township/Range/Section: T: 45 R: 11 S: 24
8. Historic name (if known): Kingdom Hall (Jehovah's Witnesses)		9. Present/other name (if known): Kingdom Hall (Jehovah's Witnesses)	
10. Ownership: <input checked="" type="checkbox"/> Private <input type="checkbox"/> Public		11a. Historic use (if known): RELIGION/Religious facility/church	11b. Current use: RELIGION/Religious facility/church

HISTORICAL INFORMATION

12. Construction date: c. 2009	15. Architect: Unknown	18. Previously surveyed? <input type="checkbox"/> Cite survey name in box 22 cont. (page 3)
13. Significant date/period: N/A	16. Builder/contractor: Unknown	19. On National Register? <input type="checkbox"/> individual <input type="checkbox"/> district Cite nomination name in box 22 cont. (page 3)
14. Area(s) of significance: N/A	17. Original or significant owner: Kingdom Hall (Jehovah's Witnesses)	20. National Register eligible? <input type="checkbox"/> individually eligible <input type="checkbox"/> district potential (<input type="checkbox"/> C <input type="checkbox"/> NC) <input checked="" type="checkbox"/> not eligible <input type="checkbox"/> not determined
21. History and significance on continuation page. <input type="checkbox"/>		22. Sources of information on continuation page. <input type="checkbox"/>

ARCHITECTURAL INFORMATION

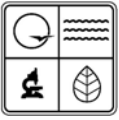
23. Category of property: <input checked="" type="checkbox"/> building(s) <input type="checkbox"/> site <input type="checkbox"/> structure <input type="checkbox"/> object	30. Roof material: Asphalt	37. Windows: <input type="checkbox"/> historic <input type="checkbox"/> replacement Pane arrangement:
24. Vernacular or property type: N/A	31. Chimney placement: N/A	38. Acreage (rural): Visible from public road? <input checked="" type="checkbox"/>
25. Architectural Style: No style	32. Structural system: Brick veneer over frame	39. Changes (describe in box 41 cont.): <input type="checkbox"/> Addition(s) Date(s): <input type="checkbox"/> Altered Date(s): <input type="checkbox"/> Moved Date(s): <input type="checkbox"/> Other Date(s): Endangered by:
26. Plan shape: Square	33. Exterior wall cladding: Brick	
27. No. of stories: 1	34. Foundation material: Concrete	
28. No. of bays (1 st floor):	35. Basement type: unknown	40. No. of outbuildings (describe in box 40 cont.):
29. Roof type: Hipped	36. Front porch type/placement: Hipped portico	41. Further description of building features and associated resources on continuation page. <input type="checkbox"/>

OTHER

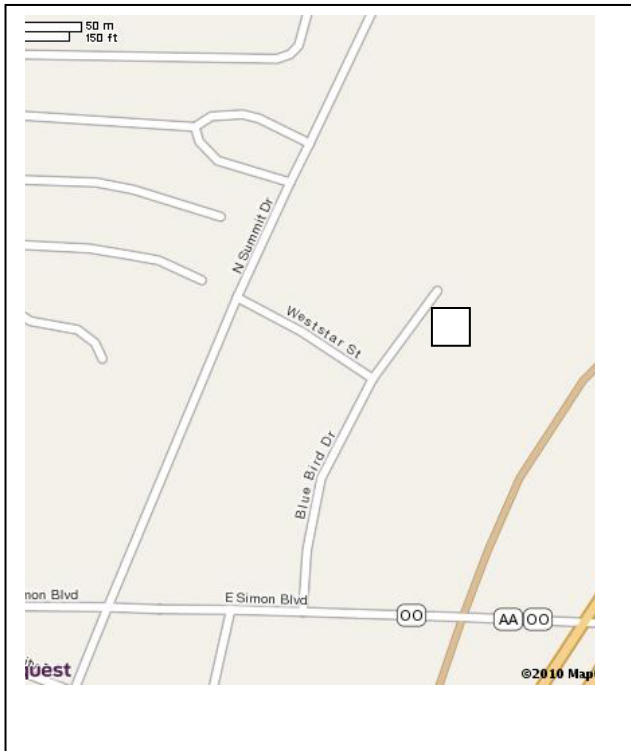
42. Current owner/address: Jehovah's Kingdom Hall 185 Northstar Drive Holts Summit, MO 65043-1123	43. Form prepared by (name and org.): Tiffany Patterson Missouri State Historic Preservation Office P.O. Box 176, Jefferson City, MO 65102	44. Survey date: May-June 2010
		45. Date of revisions:

FOR SHPO USE

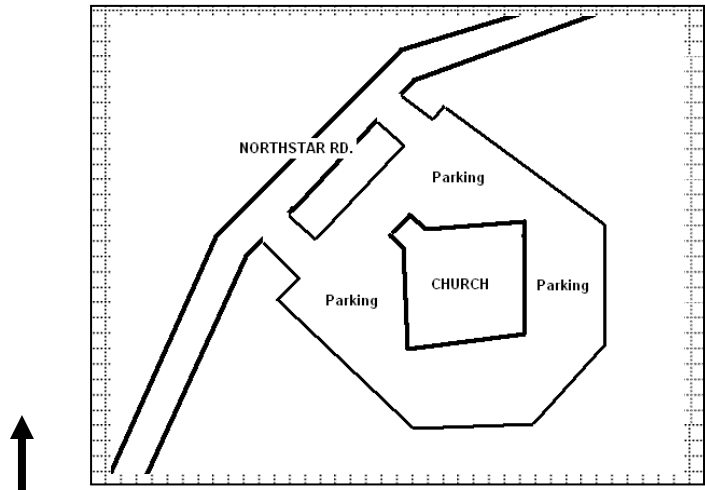
Date entered in inventory:	Level of survey <input type="checkbox"/> reconnaissance <input type="checkbox"/> intensive	Additional research needed? <input type="checkbox"/> yes <input type="checkbox"/> no
National Register Status: <input type="checkbox"/> listed <input type="checkbox"/> in listed district Name: <input type="checkbox"/> pending listing <input type="checkbox"/> eligible (individually) <input type="checkbox"/> eligible (district) <input type="checkbox"/> not eligible <input type="checkbox"/> not determined	Other:	



LOCATION MAP (include north arrow)



SITE MAP/PLAN (include north arrow)



PHOTOGRAPH

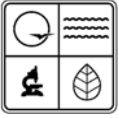
Photographer:
Tiffany Patterson

Date:
May 2010

Description:
West elevations, looking southwest.

Insert photograph of primary structure on property.





ADDITIONAL INFORMATION:

21. (cont.) History and significance. Expand box as necessary, or add continuation pages.

This is a recently constructed church.

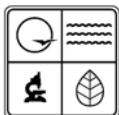
22. (cont.) Sources of information. Expand box as necessary, or add continuation pages.

40. (cont.) Description of environment and outbuildings. Expand box as necessary, or add continuation pages.

The building is located in a newly developed commercial area with curving streets and a mix of new office, restaurant and other commercial properties.

41. (cont.) Further description of important architectural features. Expand box as necessary, or add continuation pages.

This modern church building is set at an angle with the entrance at the western most corner, sheltered beneath a hipped roof portico. The building is clad in brick and has a hipped roof with small monitor at the peak.



MISSOURI DEPARTMENT OF NATURAL RESOURCES
STATE HISTORIC PRESERVATION OFFICE, P.O. Box 176, Jefferson City, MO 65102
ARCHITECTURAL/HISTORIC INVENTORY FORM

Page 1

1. Survey No. CYAS002-053		2. Survey name: Rural Churches of Callaway County, Missouri	
3. County: Callaway		4. Address (Street No.) 2380	Street (name) SR AA
5. City: Holts Summit	Vicinity: <input type="checkbox"/>	6. UTM: 15/577884/4279543	7. Township/Range/Section: T: 45N R: 11W S: 24
8. Historic name (if known): Shiloh United Methodist Church		9. Present/other name (if known): Shiloh United Methodist Church	
10. Ownership: <input checked="" type="checkbox"/> Private <input type="checkbox"/> Public		11a. Historic use (if known): RELIGION/Religious facility/church	11b. Current use: RELIGION/Religious facility/church

HISTORICAL INFORMATION

12. Construction date: c. 1995	15. Architect: Unknown	18. Previously surveyed? <input type="checkbox"/> Cite survey name in box 22 cont. (page 3)
13. Significant date/period: N/A	16. Builder/contractor: Unknown	19. On National Register? <input type="checkbox"/> individual <input type="checkbox"/> district Cite nomination name in box 22 cont. (page 3)
14. Area(s) of significance: N/A	17. Original or significant owner: Shiloh United Methodist Church	20. National Register eligible? <input type="checkbox"/> individually eligible <input type="checkbox"/> district potential (<input type="checkbox"/> C <input type="checkbox"/> NC) <input checked="" type="checkbox"/> not eligible <input type="checkbox"/> not determined
21. History and significance on continuation page. <input checked="" type="checkbox"/>		22. Sources of information on continuation page. <input checked="" type="checkbox"/>

ARCHITECTURAL INFORMATION


23. Category of property: <input checked="" type="checkbox"/> building(s) <input type="checkbox"/> site <input type="checkbox"/> structure <input type="checkbox"/> object	30. Roof material: Asphalt	37. Windows: <input type="checkbox"/> historic <input type="checkbox"/> replacement Pane arrangement: 1/1
24. Vernacular or property type: Gable-end church	31. Chimney placement: N/A	38. Acreage (rural): Visible from public road? <input checked="" type="checkbox"/>
25. Architectural Style: No style	32. Structural system: Frame	39. Changes (describe in box 41 cont.): <input type="checkbox"/> Addition(s) Date(s): <input type="checkbox"/> Altered Date(s): <input type="checkbox"/> Moved Date(s): <input type="checkbox"/> Other Date(s): Endangered by:
26. Plan shape: Rectangle	33. Exterior wall cladding: Vinyl	
27. No. of stories: 1	34. Foundation material: Concrete	
28. No. of bays (1 st floor): 3	35. Basement type: Unknown	40. No. of outbuildings (describe in box 40 cont.):
29. Roof type: Gable front	36. Front porch type/placement: Open partial width Centered	41. Further description of building features and associated resources on continuation page. <input checked="" type="checkbox"/>

OTHER

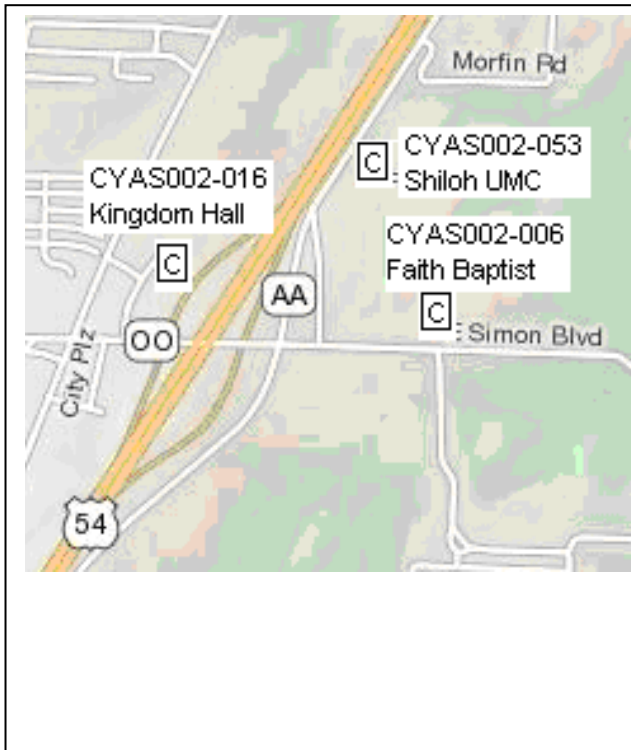
42. Current owner/address: Shiloh United Methodist 2380 State Road Aa Holts Summit, MO 65043 (573) 896-4565	43. Form prepared by (name and org.): Tiffany Patterson Missouri State Historic Preservation Office P.O. Box 176, Jefferson City, MO 65102	44. Survey date: May-June 2010
		45. Date of revisions:

FOR SHPO USE


Date entered in inventory:	Level of survey <input type="checkbox"/> reconnaissance <input type="checkbox"/> intensive	Additional research needed? <input type="checkbox"/> yes <input type="checkbox"/> no
National Register Status: <input type="checkbox"/> listed <input type="checkbox"/> in listed district Name: <input type="checkbox"/> pending listing <input type="checkbox"/> eligible (individually) <input type="checkbox"/> eligible (district) <input type="checkbox"/> not eligible <input type="checkbox"/> not determined	Other:	



LOCATION MAP (include north arrow)



SITE MAP/PLAN (include north arrow)



PHOTOGRAPH

Photographer: Tiffany Patterson	Date: May 2010	Description: West and north elevations, looking southeast.
------------------------------------	-------------------	---

Insert photograph of primary structure on property.





ADDITIONAL INFORMATION:

21. (cont.) History and significance. Expand box as necessary, or add continuation pages.

This church is the third location of the Shiloh Methodist congregation, known from c. 1873 to c. 1995, as the Cedar City Methodist Church. According to the history of the New Bloomfield United Methodist Circuit, the congregation organized in 1851 (other sources say 1837) and constructed a church on a sandy ridge running through the Missouri River bottoms. The congregation moved into the town of Cedar City after Charles and Anna Samuel donated property to the congregation in 1873. When the new building was dedicated in 1876, the congregation sold the old building. The 1876 building continued to be used into the 20th Century and received a classroom/dining hall addition (28' X 36') in 1948. The Missouri River floods of 1993 and 1995 devastated the town of Cedar City and most of its residences and businesses were bought out through FEMA/SEMA flood buyout programs. The Cedar City Methodist Church and nearby Cedar City Baptist took advantage of the buyout program and moved their churches/congregations to new locations. Cedar City Methodist moved to Holts Summit and changed their name make to Shiloh Methodist.

22. (cont.) Sources of information. Expand box as necessary, or add continuation pages.

- *History of Callaway County, Missouri*. St. Louis: National Historical Company, 1884. Published online at by Missouri Digital Heritage at http://www.sos.mo.gov/archives/mdh_splash/default.asp?coll=mocohist. Accessed June 2010.
- Missouri State Emergency Management Agency. *Stemming the Tide of Flood Loses: Stories of Success from the History of Missouri's Flood Mitigation Program*. Self published, c. 1996. Published online at: <http://sema.dps.mo.gov/stemming.pdf>. Accessed June 30, 2010.
- *New Bloomfield United Methodist Circuit*, published @1975. Published online at www.usgennet.org/usa/mo/county/callaway/Church/NewBloomfieldCircuit.htm. Accessed June 30, 2010.
- Shiloh United Methodist Church website. <http://shilohumcmidstate.org/Shiloh.aspx>. Accessed September 14, 2010.

40. (cont.) Description of environment and outbuildings. Expand box as necessary, or add continuation pages.

The church is located on the outer road facing west onto Highway 54. The church is on a deep lot and is fronted by an asphalt drive and parking lot.

41. (cont.) Further description of important architectural features. Expand box as necessary, or add continuation pages.

Though modern, this is in many ways a typical gable-end church building. The church has a broad, front facing gable end that is three bays wide. The entrance consists of paired entrance doors flanked by sidelights. The entrance is sheltered beneath an open, partial width, gable front porch. The gable end of the porch acts as a signboard for the church and its roof is topped by a cross. On either side of the entrance porch are 1/1 windows. The main block of the building has a medium pitched gable roof topped by a steeple. Though the church has the basic characteristics of historic gable end churches, it is much larger, and instead of the common single room interior, has multiple rooms.

CYAS002-053
Rural Churches of Callaway County, Missouri
Shiloh United Methodist Church, 2380 SR AA, Holts Summit



West elevation, looking east.



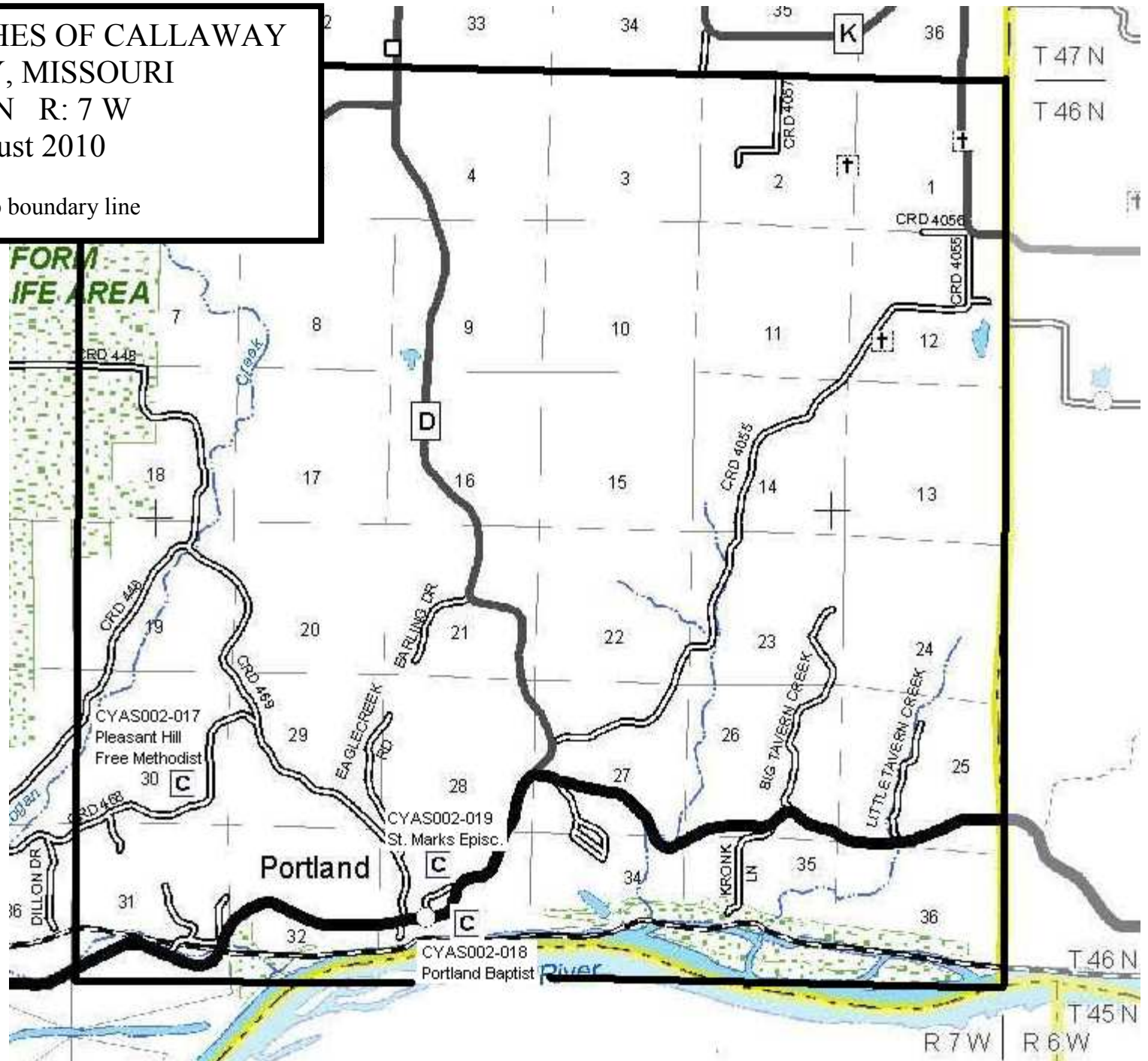
West and north elevation, looking east southeast.

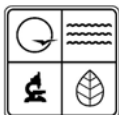
RURAL CHURCHES OF CALLAWAY
COUNTY, MISSOURI

T: 46 N R: 7 W

August 2010

— Township boundary line





MISSOURI DEPARTMENT OF NATURAL RESOURCES
STATE HISTORIC PRESERVATION OFFICE, P.O. Box 176, Jefferson City, MO 65102
ARCHITECTURAL/HISTORIC INVENTORY FORM

Page 1

1. Survey No. CYAS002-017		2. Survey name: Rural Churches of Callaway County, Missouri	
3. County: Callaway		4. Address (Street No.)	Street (name) N side CR 468, approximately 1 mi. W. of jct w/ 469
5. City: Portland	Vicinity: <input checked="" type="checkbox"/>	6. UTM: 15/608934/4286676	7. Township/Range/Section: T: 46N R: 7W S: 30
8. Historic name (if known): Pleasant Hill Baptist?		9. Present/other name (if known): Pleasant Hill Free Methodist	
10. Ownership: <input checked="" type="checkbox"/> Private <input type="checkbox"/> Public		11a. Historic use (if known): RELIGION/Religious facility/church	11b. Current use: RELIGION/Religious facility/church

HISTORICAL INFORMATION

12. Construction date: c. 1880	15. Architect: Unknown	18. Previously surveyed? <input type="checkbox"/> Cite survey name in box 22 cont. (page 3)
13. Significant date/period: N/A	16. Builder/contractor: Unknown	19. On National Register? <input type="checkbox"/> individual <input type="checkbox"/> district Cite nomination name in box 22 cont. (page 3)
14. Area(s) of significance: N/A	17. Original or significant owner: Pleasant Hill Baptist Church?	20. National Register eligible? <input type="checkbox"/> individually eligible <input type="checkbox"/> district potential (<input type="checkbox"/> C <input type="checkbox"/> NC) <input checked="" type="checkbox"/> not eligible <input type="checkbox"/> not determined
21. History and significance on continuation page. <input checked="" type="checkbox"/>		22. Sources of information on continuation page. <input checked="" type="checkbox"/>

ARCHITECTURAL INFORMATION


23. Category of property: <input checked="" type="checkbox"/> building(s) <input type="checkbox"/> site <input type="checkbox"/> structure <input type="checkbox"/> object	30. Roof material: Metal	37. Windows: <input checked="" type="checkbox"/> historic <input type="checkbox"/> replacement Pane arrangement: 3/3
24. Vernacular or property type: Gable-end church	31. Chimney placement: N/A	38. Acreage (rural): Visible from public road? <input checked="" type="checkbox"/>
25. Architectural Style: No style	32. Structural system: Frame	39. Changes (describe in box 41 cont.): <input checked="" type="checkbox"/> Addition(s) Date(s): <input type="checkbox"/> Altered Date(s): <input type="checkbox"/> Moved Date(s): <input type="checkbox"/> Other Date(s): Endangered by:
26. Plan shape: Rectangular	33. Exterior wall cladding: Vinyl	
27. No. of stories: 1	34. Foundation material: Concrete	
28. No. of bays (1 st floor): 1	35. Basement type: N/A	40. No. of outbuildings (describe in box 40 cont.):
29. Roof type: Gable front	36. Front porch type/placement: N/A	41. Further description of building features and associated resources on continuation page. <input checked="" type="checkbox"/>

OTHER

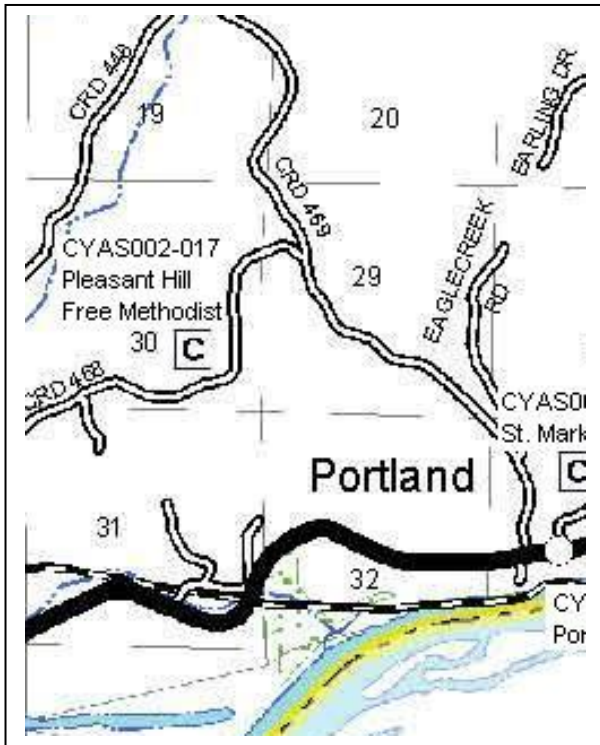
42. Current owner/address:	43. Form prepared by (name and org.): Tiffany Patterson Missouri State Historic Preservation Office P.O. Box 176, Jefferson City, MO 65102	44. Survey date: May-June 2010
		45. Date of revisions:

FOR SHPO USE


Date entered in inventory:	Level of survey <input type="checkbox"/> reconnaissance <input type="checkbox"/> intensive	Additional research needed? <input type="checkbox"/> yes <input type="checkbox"/> no
National Register Status: <input type="checkbox"/> listed <input type="checkbox"/> in listed district Name: <input type="checkbox"/> pending listing <input type="checkbox"/> eligible (individually) <input type="checkbox"/> eligible (district) <input type="checkbox"/> not eligible <input type="checkbox"/> not determined	Other:	



LOCATION MAP (include north arrow)



SITE MAP/PLAN (include north arrow)



PHOTOGRAPH

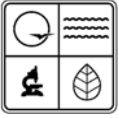
Photographer:
Tiffany Patterson

Date:
May 2010

Description:
South and west elevations, looking northeast.

Insert photograph of primary structure on property.





ADDITIONAL INFORMATION:

21. (cont.) History and significance. Expand box as necessary, or add continuation pages.

This church may have originally been constructed for the Pleasant Hill Baptist congregation, "located in the southeastern portion of the county." This description fits the location of this building better than the present location of the Pleasant Hill Baptist Church in the far north central portion of the county. Pleasant Hill Baptist was organized in 1882 with the assistance of Rev. Edward Silver. Though the congregation was small in 1884, they had a "comfortable house paid for," possibly this building. According to the sign on the church, the Pleasant Hill Free Methodist Congregation organized in October of 1942.

22. (cont.) Sources of information. Expand box as necessary, or add continuation pages.

- *History of Callaway County, Missouri*. St. Louis: National Historical Company, 1884. Published online at by Missouri Digital Heritage at http://www.sos.mo.gov/archives/mdh_splash/default.asp?coll=mocohist. Accessed June 2010.

40. (cont.) Description of environment and outbuildings. Expand box as necessary, or add continuation pages.

This church and associated cemetery are located on a flat open lot in a rural area of the county. Surrounding acreage is wooded or in agricultural pasturage. In addition to the church, the lot contains two small, shed roof, frame privies. The privies have wood siding.

The cemetery is located to the west of the church. Grave markers face east and run in long north-south rows.

41. (cont.) Further description of important architectural features. Expand box as necessary, or add continuation pages.

Due to new roofing and siding materials, it is difficult to date this building, though it could have been constructed in c. 1882 for the Pleasant Hill Baptist congregation. At some point, likely in the mid-20th Century, a large foyer was added to the front of the church. It is shorter than the original building, but the gable roof is roughly the same pitch as the main building. The only fenestration on the façade is a single entrance door topped by a signboard. The entrance is accessed by a concrete stoop with three steps. The east and west elevation of the foyer contains single 1/1 windows. The east and west elevations of the main block of the building contains three evenly spaced 3/2 wood sash windows. The building has been clad in vinyl siding. As noted above there are two, frame, shed roof privies to the east of the building and a cemetery located on the west.

CYAS002-017

Rural Churches of Callaway County, Missouri

Pleasant Hill Free Methodist Church, N side CR 468, approx. 1 mi. W. of CR 469, Portland vic.



South elevation, looking north.



South and west elevations, looking northeast.

CYAS002-017

Rural Churches of Callaway County, Missouri

Pleasant Hill Free Methodist Church, N side CR 468, approx. 1 mi. W. of CR 469, Portland vic.



West elevation, looking northwest.



North and east elevations, looking southwest.

CYAS002-017

Rural Churches of Callaway County, Missouri

Pleasant Hill Free Methodist Church, N side CR 468, approx. 1 mi. W. of CR 469, Portland vic.



Privies, looking northeast.



Cemetery, looking southwest.

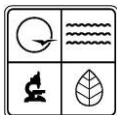
CYAS002-017

Rural Churches of Callaway County, Missouri

Pleasant Hill Free Methodist Church, N side CR 468, approx. 1 mi. W. of CR 469, Portland vic.



Cemetery, looking west.



MISSOURI DEPARTMENT OF NATURAL RESOURCES
STATE HISTORIC PRESERVATION OFFICE, P.O. Box 176, Jefferson City, MO 65102
ARCHITECTURAL/HISTORIC INVENTORY FORM

Page 1

1. Survey No. CYAS002-018		2. Survey name: Rural Churches of Callaway County, Missouri	
3. County: Callaway		4. Address (Street No.)	Street (name) Market St. & Highway 94
5. City: Portland	Vicinity: <input type="checkbox"/>	6. UTM: 15/611496/4285466	7. Township/Range/Section: T: 46N R: 7W S: 33
8. Historic name (if known): Portland Baptist Church		9. Present/other name (if known): Portland Baptist Church	
10. Ownership: <input checked="" type="checkbox"/> Private <input type="checkbox"/> Public		11a. Historic use (if known): RELIGION/Religious facility/church	11b. Current use: RELIGION/Religious facility/church

HISTORICAL INFORMATION

12. Construction date: c. 1920	15. Architect: Unknown	18. Previously surveyed? <input type="checkbox"/> Cite survey name in box 22 cont. (page 3)
13. Significant date/period: N/A	16. Builder/contractor: Unknown	19. On National Register? <input type="checkbox"/> individual <input type="checkbox"/> district Cite nomination name in box 22 cont. (page 3)
14. Area(s) of significance: N/A	17. Original or significant owner: Portland Baptist Church	20. National Register eligible? <input type="checkbox"/> individually eligible <input type="checkbox"/> district potential (<input type="checkbox"/> C <input type="checkbox"/> NC) <input checked="" type="checkbox"/> not eligible <input type="checkbox"/> not determined
21. History and significance on continuation page. <input checked="" type="checkbox"/>		22. Sources of information on continuation page. <input checked="" type="checkbox"/>

ARCHITECTURAL INFORMATION

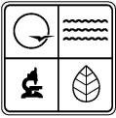
23. Category of property: <input checked="" type="checkbox"/> building(s) <input type="checkbox"/> site <input type="checkbox"/> structure <input type="checkbox"/> object	30. Roof material: Metal	37. Windows: <input type="checkbox"/> historic <input checked="" type="checkbox"/> replacement Pane arrangement:
24. Vernacular or property type: Gable end church	31. Chimney placement: N/A	38. Acreage (rural): Visible from public road? <input type="checkbox"/>
25. Architectural Style: No style	32. Structural system: Frame	39. Changes (describe in box 41 cont.): <input type="checkbox"/> Addition(s) Date(s): <input checked="" type="checkbox"/> Altered Date(s): <input type="checkbox"/> Moved Date(s): <input type="checkbox"/> Other Date(s): Endangered by:
26. Plan shape: Rectangular	33. Exterior wall cladding: Vinyl	
27. No. of stories: 1	34. Foundation material: Concrete	
28. No. of bays (1 st floor): 2	35. Basement type: Full	40. No. of outbuildings (describe in box 40 cont.):
29. Roof type: Gable	36. Front porch type/placement: Shed Side	41. Further description of building features and associated resources on continuation page. <input checked="" type="checkbox"/>

OTHER

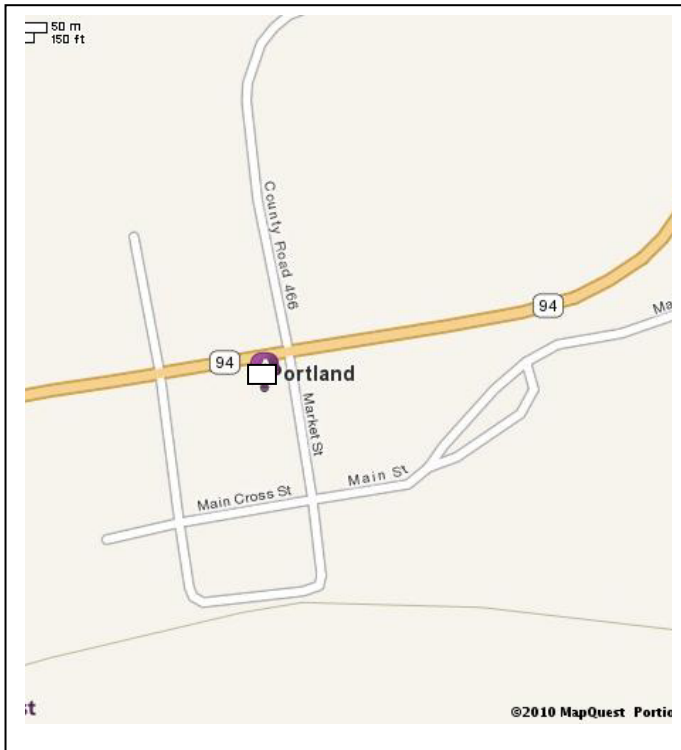
42. Current owner/address: Portland Baptist Church 10315 State Route 94, Portland, MO, US 65067-1506	43. Form prepared by (name and org.): Tiffany Patterson Missouri State Historic Preservation Office P.O. Box 176, Jefferson City, MO 65102	44. Survey date: May 2010
		45. Date of revisions:

FOR SHPO USE

Date entered in inventory:	Level of survey <input type="checkbox"/> reconnaissance <input type="checkbox"/> intensive	Additional research needed? <input type="checkbox"/> yes <input type="checkbox"/> no
National Register Status: <input type="checkbox"/> listed <input type="checkbox"/> in listed district Name: <input type="checkbox"/> pending listing <input type="checkbox"/> eligible (individually) <input type="checkbox"/> eligible (district) <input type="checkbox"/> not eligible <input type="checkbox"/> not determined	Other:	



LOCATION MAP (include north arrow)



SITE MAP/PLAN (include north arrow)

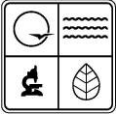


PHOTOGRAPH

Photographer: Tiffany Patterson	Date: May 2010	Description: West and north elevations, looking southeast.
------------------------------------	-------------------	---

Insert photograph of primary structure on property.





ADDITIONAL INFORMATION:

21. (cont.) History and significance. Expand box as necessary, or add continuation pages.

The minutes of the Unity Baptist Church notes a donation to the Portland Church Building Fund in July 1911, but little else could be easily found about the church in the historic record. It is mentioned as being constructed about 1920 in a brief history of Portland.

22. (cont.) Sources of information. Expand box as necessary, or add continuation pages.

- Leeper, Carolyn. "Portland," reprinted on the Kingdom of Callaway Historical Society website (<http://www.kchsoc.org/portland.html>).
- "History of Unity Baptist Church." *150th Anniversary, 1992. Transcribed by Rose Shults, Callaway County Public Library, 2009* <http://callaway.county.missouri.org/unity/history.html>

40. (cont.) Description of environment and outbuildings. Expand box as necessary, or add continuation pages.

The church sits just off Highway 94 in the small town of Portland. Around the building are scattered commercial and residential buildings.

41. (cont.) Further description of important architectural features. Expand box as necessary, or add continuation pages.

This frame church building was apparently originally a gable end church, with the original entrance in the east side. Now the east elevation is marked by a small, centered, fixed pane window. There has been some excavation around the foundation to provide a basement entrance. The original configuration is difficult to ascertain from the exterior due to the cladding of the building in vinyl siding. The north elevation is four bay with the entrance in the west bay.

CYAS002-018
Rural Churches of Callaway County, Missouri
Portland Baptist Church, Hwy 94 and Market St., Portland



West and north elevations, looking east southeast.

CYAS002-018
Rural Churches of Callaway County, Missouri
Portland Baptist Church, Hwy 94 and Market St., Portland

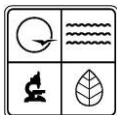


West elevation, looking southeast.

CYAS002-018
Rural Churches of Callaway County, Missouri
Portland Baptist Church, Hwy 94 and Market St., Portland



East elevation, looking southwest.



MISSOURI DEPARTMENT OF NATURAL RESOURCES
STATE HISTORIC PRESERVATION OFFICE, P.O. Box 176, Jefferson City, MO 65102
ARCHITECTURAL/HISTORIC INVENTORY FORM

Page 1

1. Survey No. CYAS002-019		2. Survey name: Rural Churches of Callaway County, Missouri	
3. County: Callaway		4. Address (Street No.) 8645	Street (name) County Road 466
5. City: Portland	Vicinity: <input type="checkbox"/>	6. UTM: 15/6114881/4285556	7. Township/Range/Section: T: 46N R: 7W S: 33
8. Historic name (if known): St. Mark's Episcopal Church		9. Present/other name (if known): St. Mark's Episcopal Church	
10. Ownership: <input checked="" type="checkbox"/> Private <input type="checkbox"/> Public		11a. Historic use (if known): RELIGION/Religious facility/church	11b. Current use: RELIGION/Religious facility/church

HISTORICAL INFORMATION

12. Construction date: 1908	15. Architect: Unknown	18. Previously surveyed? <input type="checkbox"/> Cite survey name in box 22 cont. (page 3)
13. Significant date/period: 1908	16. Builder/contractor: Unknown	19. On National Register? <input type="checkbox"/> individual <input type="checkbox"/> district Cite nomination name in box 22 cont. (page 3)
14. Area(s) of significance: Architecture	17. Original or significant owner: St. Mark's Episcopal Church	20. National Register eligible? <input checked="" type="checkbox"/> individually eligible <input type="checkbox"/> district potential (<input type="checkbox"/> C <input type="checkbox"/> NC) <input type="checkbox"/> not eligible <input type="checkbox"/> not determined
21. History and significance on continuation page. <input checked="" type="checkbox"/>		22. Sources of information on continuation page. <input checked="" type="checkbox"/>

ARCHITECTURAL INFORMATION

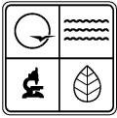
23. Category of property: <input checked="" type="checkbox"/> building(s) <input type="checkbox"/> site <input type="checkbox"/> structure <input type="checkbox"/> object	30. Roof material: Asphalt	37. Windows: <input checked="" type="checkbox"/> historic <input type="checkbox"/> replacement Pane arrangement: 1/1
24. Vernacular or property type: Side-steeple	31. Chimney placement: N/A	38. Acreage (rural): Visible from public road? <input type="checkbox"/>
25. Architectural Style: Gothic Revival	32. Structural system: Masonry bearing wall	39. Changes (describe in box 41 cont.): <input type="checkbox"/> Addition(s) Date(s): <input type="checkbox"/> Altered Date(s): <input type="checkbox"/> Moved Date(s): <input checked="" type="checkbox"/> Other Date(s): Endangered by:
26. Plan shape: Rectangular	33. Exterior wall cladding: Concrete	
27. No. of stories: 1	34. Foundation material: Concrete	
28. No. of bays (1 st floor): 2	35. Basement type: Unknown	40. No. of outbuildings (describe in box 40 cont.): 1
29. Roof type: Front gable	36. Front porch type/placement: N/A	41. Further description of building features and associated resources on continuation page. <input type="checkbox"/>

OTHER

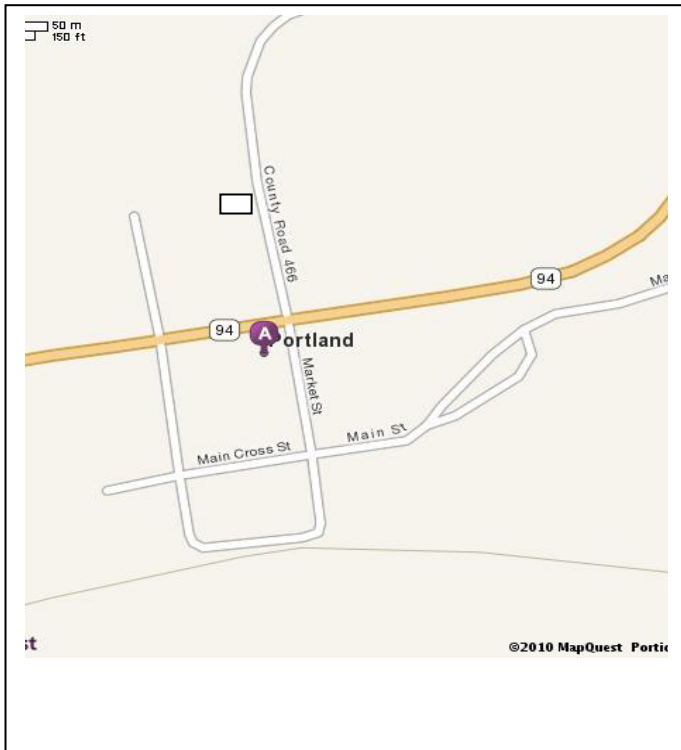
42. Current owner/address: St. Mark's Episcopal Church 8645 County Road 466 Portland, MO 65067 (573) 676-3352	43. Form prepared by (name and org.): Tiffany Patterson Missouri State Historic Preservation Office P.O. Box 176, Jefferson City, MO 65102	44. Survey date: May 2010
		45. Date of revisions:

FOR SHPO USE

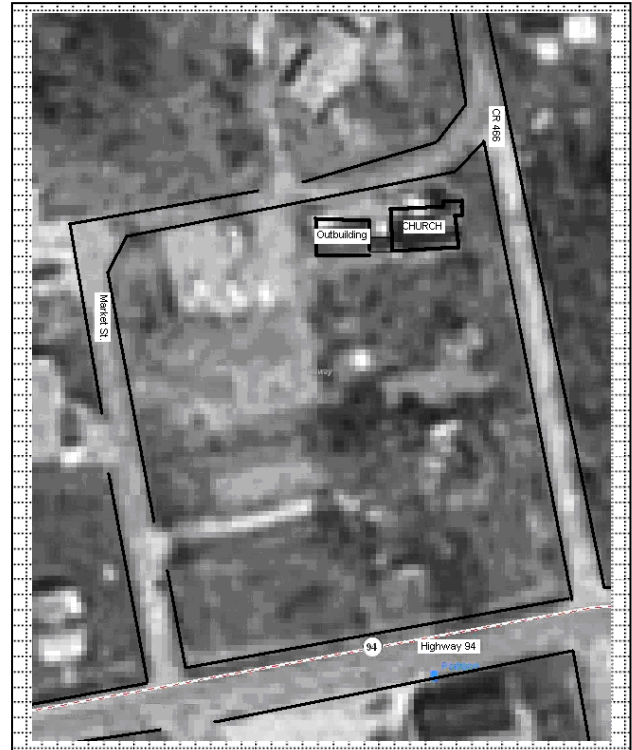
Date entered in inventory:	Level of survey <input type="checkbox"/> reconnaissance <input type="checkbox"/> intensive	Additional research needed? <input type="checkbox"/> yes <input type="checkbox"/> no
National Register Status: <input type="checkbox"/> listed <input type="checkbox"/> in listed district Name: <input type="checkbox"/> pending listing <input type="checkbox"/> eligible (individually) <input type="checkbox"/> eligible (district) <input type="checkbox"/> not eligible <input type="checkbox"/> not determined	Other:	



LOCATION MAP (include north arrow)



SITE MAP/PLAN (include north arrow)

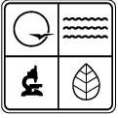


PHOTOGRAPH

Photographer: Tiffany Patterson	Date: May 2010	Description: East and north elevations, looking southwest.
------------------------------------	-------------------	---

Insert photograph of primary structure on property.





ADDITIONAL INFORMATION:

21. (cont.) History and significance. Expand box as necessary, or add continuation pages.

The present church was constructed in c. 1908. Apparently the church also supported a school for boys, though the school has long been defunct. The school buildings, according to Leeper's history of Portland, were moved and repurposed as residences. This building is unique among side steeple churches, and churches in general in rural Callaway County. The building is the only example of rusticated concrete block construction in the survey sample. The building is also one of the best, and most intact, examples of the side steeple church in the county.

22. (cont.) Sources of information. Expand box as necessary, or add continuation pages.

- Leeper, Carolyn. "Portland," reprinted on the Kingdom of Callaway Historical Society website (www.kchsoc.org/millersburg.html).

40. (cont.) Description of environment and outbuildings. Expand box as necessary, or add continuation pages.

The church is located in Portland on the intersection of CR 466 and an unnamed road paralleling Highway 94. The church faces east, but the road that once fronted the building is essentially abandoned. The land slopes steeply down to the south. Residential buildings are located to the north and west.

To the west of the church is a social hall building constructed of modern concrete block. It has a gable roof and three evenly spaced 1/1 windows on the north elevation. The building is connected to the rear of the church building by an open breezeway.

41. (cont.) Further description of important architectural features. Expand box as necessary, or add continuation pages.

This side-steeple church faces east with a large square tower located on the northeast corner. The tower is topped by a low pitched hipped roof and the historic belfry openings are closed-in with wood vents. The corners of the tower are marked by one story buttresses. The primary entrance was originally located in the east wall of the tower in a Gothic arched opening. This entry has been partially in-filled with rusticated concrete block and wood. The entrance is currently on the north wall of the tower. A small gothic arched window with art glass is located in the east elevation. The north elevation is divided into four bays by the tower and small buttresses. There are 1/1 windows in the bays. To the west is a social hall building of relatively recent construction. It is constructed of modern rusticated concrete block with a low pitched gable roof.

CYAS002-019
Rural Churches of Callaway County, Missouri
St. Mark's Episcopal Church, 8645 County Road 466, Portland



East elevation, looking southwest.

CYAS002-019
Rural Churches of Callaway County, Missouri
St. Mark's Episcopal Church, 8645 County Road 466, Portland



East and north elevations, looking southwest.



North elevation, looking south.

CYAS002-019
Rural Churches of Callaway County, Missouri
St. Mark's Episcopal Church, 8645 County Road 466, Portland

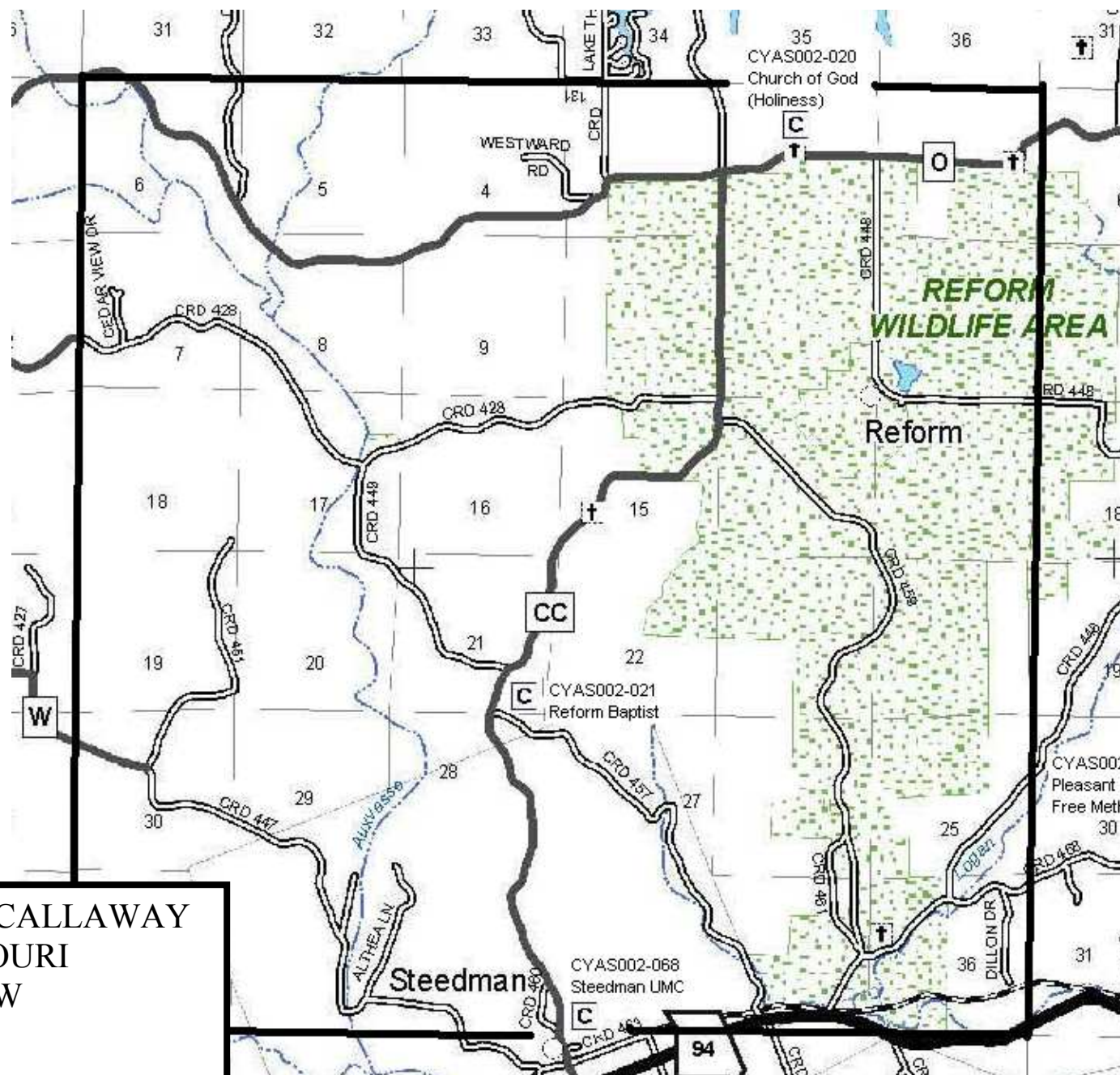


West elevation and connection, looking southeast.

CYAS002-019
Rural Churches of Callaway County, Missouri
St. Mark's Episcopal Church, 8645 County Road 466, Portland



North and east elevation, social hall building, looking southwest.

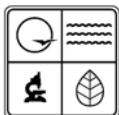


RURAL CHURCHES OF CALLAWAY COUNTY, MISSOURI

T: 46 N R: 8 W

August 2010

— Township boundary line



MISSOURI DEPARTMENT OF NATURAL RESOURCES
STATE HISTORIC PRESERVATION OFFICE, P.O. Box 176, Jefferson City, MO 65102
ARCHITECTURAL/HISTORIC INVENTORY FORM

Page 1

1. Survey No. CYAS002-020		2. Survey name: Rural Churches of Callaway County, Missouri	
3. County: Callaway		4. Address (Street No.)	Street (name) N. side SR O, approx 4/10 mi. E. of jct. w/ SR CC (NW of Reform)
5. City: Reform	Vicinity: <input checked="" type="checkbox"/>	6. UTM: 15/605118/4293959	7. Township/Range/Section: T: 46N R: 8W S: 2
8. Historic name (if known): Church of God (Holiness)		9. Present/other name (if known): Church of God (Holiness)	
10. Ownership: <input checked="" type="checkbox"/> Private <input type="checkbox"/> Public		11a. Historic use (if known): RELIGION/Religious facility/church	11b. Current use: RELIGION/Religious facility/church

HISTORICAL INFORMATION

12. Construction date: 1886	15. Architect: Unknown	18. Previously surveyed? <input type="checkbox"/> Cite survey name in box 22 cont. (page 3)
13. Significant date/period:	16. Builder/contractor: Unknown	19. On National Register? <input type="checkbox"/> individual <input type="checkbox"/> district Cite nomination name in box 22 cont. (page 3)
14. Area(s) of significance:	17. Original or significant owner: Church of God (Holiness)	20. National Register eligible? <input type="checkbox"/> individually eligible <input type="checkbox"/> district potential (<input type="checkbox"/> C <input type="checkbox"/> NC) <input checked="" type="checkbox"/> not eligible <input type="checkbox"/> not determined
21. History and significance on continuation page. <input checked="" type="checkbox"/>		22. Sources of information on continuation page. <input checked="" type="checkbox"/>

ARCHITECTURAL INFORMATION


23. Category of property: <input checked="" type="checkbox"/> building(s) <input type="checkbox"/> site <input type="checkbox"/> structure <input type="checkbox"/> object	30. Roof material: Asphalt	37. Windows: <input checked="" type="checkbox"/> historic <input type="checkbox"/> replacement Pane arrangement: 2/2
24. Vernacular or property type: Gable-end church	31. Chimney placement: N/A	38. Acreage (rural): Visible from public road? <input checked="" type="checkbox"/>
25. Architectural Style: No style	32. Structural system: Wood Frame	39. Changes (describe in box 41 cont.): <input checked="" type="checkbox"/> Addition(s) Date(s): 1964 <input checked="" type="checkbox"/> Altered Date(s): 1976 <input type="checkbox"/> Moved Date(s): <input type="checkbox"/> Other Date(s): Endangered by:
26. Plan shape: Rectangular	33. Exterior wall cladding: Aluminum	
27. No. of stories: 1	34. Foundation material: Concrete	
28. No. of bays (1 st floor): 1	35. Basement type: Full	40. No. of outbuildings (describe in box 40 cont.): N/A
29. Roof type: Gable	36. Front porch type/placement: N/A	41. Further description of building features and associated resources on continuation page. <input checked="" type="checkbox"/>

OTHER

42. Current owner/address:	43. Form prepared by (name and org.): Tiffany Patterson Missouri State Historic Preservation Office P.O. Box 176, Jefferson City, MO 65102	44. Survey date: May-June 2010
		45. Date of revisions:

FOR SHPO USE

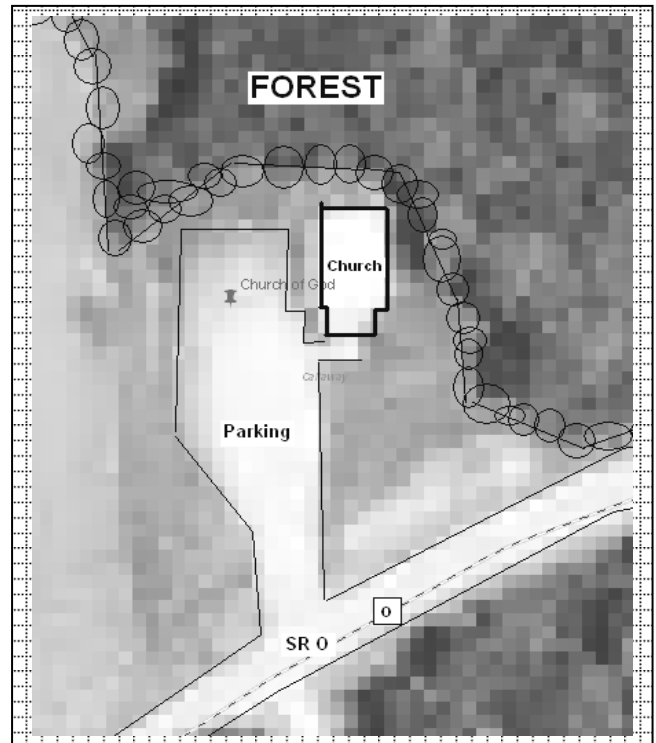
Date entered in inventory:	Level of survey <input type="checkbox"/> reconnaissance <input type="checkbox"/> intensive	Additional research needed? <input type="checkbox"/> yes <input type="checkbox"/> no
National Register Status: <input type="checkbox"/> listed <input type="checkbox"/> in listed district Name: <input type="checkbox"/> pending listing <input type="checkbox"/> eligible (individually) <input type="checkbox"/> eligible (district) <input type="checkbox"/> not eligible <input type="checkbox"/> not determined	Other:	



LOCATION MAP (include north arrow)



SITE MAP/PLAN (include north arrow)



PHOTOGRAPH

Photographer:
Tiffany Patterson

Date:
May 2010

Description:
South and west elevations, looking northeast.

Insert photograph of primary structure on property.





ADDITIONAL INFORMATION:

21. (cont.) History and significance. Expand box as necessary, or add continuation pages.

Constructed in 1886, this may be one of the oldest Church of God (Holiness) congregations in the state. The denomination was established in Centralia, Missouri in 1886, formed by people disaffected from the Methodist Church. Supporters of the newly formed "Independent Holiness People" were strong advocates of the doctrine of entire sanctification. The specific history of the Reform's Church of God (Holiness) congregation is not readily available, but the relative nearness of Reform to Centralia (approximate 60 miles away in neighboring Boone County) and the early date of construction for this church would seem to indicate that the congregation may have been instrumental in the formation and development of the new Christian denomination.

22. (cont.) Sources of information. Expand box as necessary, or add continuation pages.

- "Church of God Holiness." [http://en.wikipedia.org/wiki/Church_of_God_\(Holiness\)](http://en.wikipedia.org/wiki/Church_of_God_(Holiness))
- Fulton Sun & Kingdom of Callaway Supper Committee. *A Pictorial History of the Kingdom of Callaway*. Fulton Sun, 1991, p. 93.
- Kingdom of Callaway Historical Society. *A History of Callaway County, Missouri, 1984*. n.p., 1983, p. 123.

40. (cont.) Description of environment and outbuildings. Expand box as necessary, or add continuation pages.

Though seen from the road, the church sits near the back of a deep open lot with a lawn and gravel lot. The church is backed by a stand of trees. Near the road is a brick signboard.

41. (cont.) Further description of important architectural features. Expand box as necessary, or add continuation pages.

Constructed in c. 1886, this small frame gable-front church is typical of rural church architecture in Callaway County. The building faces south onto SR O and has a large open lawn to the front. The building is constructed on a concrete (not-original) foundation and is clad in aluminum siding. On each side of the original block of the building are three 2/2 wood sash windows. A foyer/narthex addition was constructed in 1964. It has a gable roof at a lower pitch and height than that of the original building and paired entrance doors centered in the façade. The entrance is sheltered beneath a gabled portico supported by metal posts. The foyer addition has single 1/1 sash windows on each side. In 1976, the church was raised slightly and a basement was constructed.

CYAS002-020

Rural Churches of Callaway County, Missouri

Church of God Holiness, Reform, N. side SR O, approx 4/10 mi. E. of jct. w/ SR CC, Reform vic.



South and west elevations and portion of parking lot, looking northeast.



South and east elevations, looking northwest.

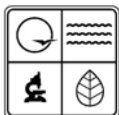
CYAS002-020

Rural Churches of Callaway County, Missouri

Church of God Holiness, Reform, N. side SR O, approx 4/10 mi. E. of jct. w/ SR CC, Reform vic.



Signboard next to SR O, looking southwest.



MISSOURI DEPARTMENT OF NATURAL RESOURCES
STATE HISTORIC PRESERVATION OFFICE, P.O. Box 176, Jefferson City, MO 65102
ARCHITECTURAL/HISTORIC INVENTORY FORM

Page 1

1. Survey No. CYAS002-021		2. Survey name: Rural Churches of Callaway County, Missouri	
3. County: Callaway		4. Address (Street No.) 8734	Street (name) State Road Cc
5. City: Steedman	Vicinity: <input checked="" type="checkbox"/>	6. UTM: 15/602217/4288351	7. Township/Range/Section: T: 46N R: 8W S: 21
8. Historic name (if known): Reform Christian Church		9. Present/other name (if known): Reform Baptist Church	
10. Ownership: <input checked="" type="checkbox"/> Private <input type="checkbox"/> Public		11a. Historic use (if known): RELIGION/Religious facility/church	11b. Current use: RELIGION/Religious facility/church

HISTORICAL INFORMATION

12. Construction date: 1871/1912/1958/c.2000	15. Architect: Unknown	18. Previously surveyed? <input type="checkbox"/> Cite survey name in box 22 cont. (page 3)
13. Significant date/period: N/A	16. Builder/contractor: Unknown	19. On National Register? <input type="checkbox"/> individual <input type="checkbox"/> district Cite nomination name in box 22 cont. (page 3)
14. Area(s) of significance: N/A	17. Original or significant owner: Richland Christian Church	20. National Register eligible? <input type="checkbox"/> individually eligible <input type="checkbox"/> district potential (<input type="checkbox"/> C <input type="checkbox"/> NC) <input checked="" type="checkbox"/> not eligible <input type="checkbox"/> not determined
21. History and significance on continuation page. <input checked="" type="checkbox"/>		22. Sources of information on continuation page. <input checked="" type="checkbox"/>

ARCHITECTURAL INFORMATION


23. Category of property: <input checked="" type="checkbox"/> building(s) <input type="checkbox"/> site <input type="checkbox"/> structure <input type="checkbox"/> object	30. Roof material: Metal/asphalt	37. Windows: <input checked="" type="checkbox"/> historic <input type="checkbox"/> replacement Pane arrangement: 3/3
24. Vernacular or property type: Gable-end church	31. Chimney placement: N/A	38. Acreage (rural): Visible from public road? <input checked="" type="checkbox"/>
25. Architectural Style: No style	32. Structural system: Frame	39. Changes (describe in box 41 cont.): <input checked="" type="checkbox"/> Addition(s) Date(s): 1912? c. 200 <input checked="" type="checkbox"/> Altered Date(s): c. 2000 <input type="checkbox"/> Moved Date(s): <input type="checkbox"/> Other Date(s): Endangered by:
26. Plan shape: L-shaped	33. Exterior wall cladding: Vinyl	
27. No. of stories: 1	34. Foundation material: Concrete	
28. No. of bays (1 st floor): 1	35. Basement type: N/A	40. No. of outbuildings (describe in box 40 cont.):
29. Roof type: Gable	36. Front porch type/placement: N/A	41. Further description of building features and associated resources on continuation page. <input checked="" type="checkbox"/>

OTHER

42. Current owner/address: Reform Baptist Church 8734 State Road Cc Steedman, MO 65077-1273 (573) 676-5818	43. Form prepared by (name and org.): Tiffany Patterson Missouri State Historic Preservation Office P.O. Box 176, Jefferson City, MO 65102	44. Survey date: May-June 2010
		45. Date of revisions:

FOR SHPO USE

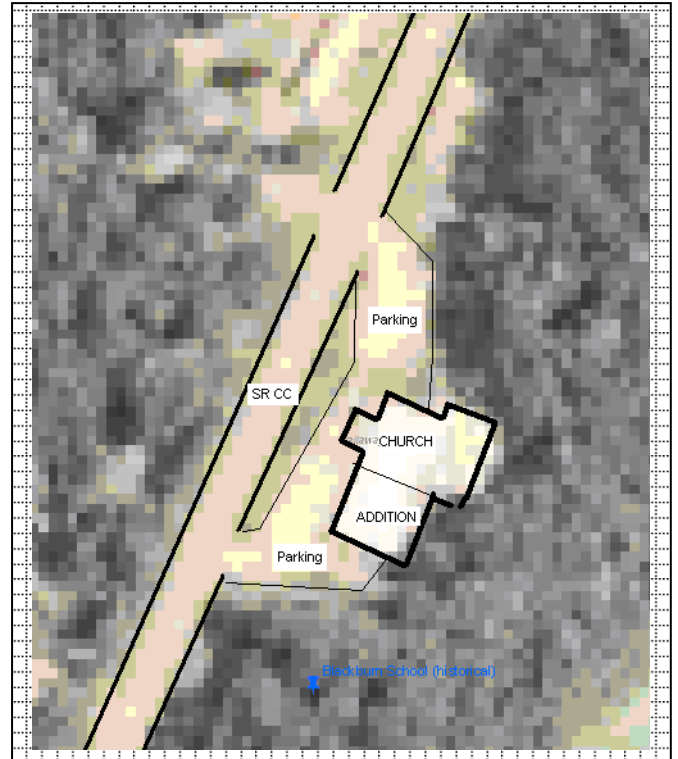
Date entered in inventory:	Level of survey <input type="checkbox"/> reconnaissance <input type="checkbox"/> intensive	Additional research needed? <input type="checkbox"/> yes <input type="checkbox"/> no
National Register Status: <input type="checkbox"/> listed <input type="checkbox"/> in listed district Name: <input type="checkbox"/> pending listing <input type="checkbox"/> eligible (individually) <input type="checkbox"/> eligible (district) <input type="checkbox"/> not eligible <input type="checkbox"/> not determined	Other:	



LOCATION MAP (include north arrow)



SITE MAP/PLAN (include north arrow)



PHOTOGRAPH

Photographer: Tiffany Patterson	Date: May 2010	Description: North and west elevations, looking southeast.
------------------------------------	-------------------	---

Insert photograph of primary structure on property.





ADDITIONAL INFORMATION:

21. (cont.) History and significance. Expand box as necessary, or add continuation pages.

In 1848, Elder Absalom Rice organized the Liberty Christian Church on Coats' Prairie (not to be confused with the current Liberty Christian Church in the northeast corner of the county). Little is known about the first church building or location, though the 1884 county history notes that the original church burned and the congregation moved to Reform constructing a new frame building in 1871. This second church was used by the congregation for many years, though Williams' paper on the history of Christian churches in Callaway County notes that the congregation shared the building with other congregations/denominations when not in use by the Christian congregation. The 1871 building was remodeled in 1912, but by the 1940s the Christian congregation was apparently struggling as they were conducting a union Sunday School with a Methodist congregation. In 1952, the Christian congregation disbanded and turned the church over to the Reform Baptist congregation. Two historical accounts note that the church building burned in 1956, Williams account notes that the church building "burned to the ground" and the Baptist congregation built a new church on a nearby location.

Based on a visual inspect of the church building, it is difficult to confirm if the building burned completely in 1956, or if a portion of the original building remains and is still in use by the congregation. A portion of the church shows typical characteristics of the small, one-room gable end church type, with front, centered entrance and 4 bay side elevations. The windows appear to be wood 3/3 sash with wood surrounds. The foyer addition on the front, that contains the entrance, appears to be a more recent addition. Based on aerial maps from the 1990s and c. 2006, the wing on the south was constructed c. 2000.

22. (cont.) Sources of information. Expand box as necessary, or add continuation pages.

- *History of Callaway County, Missouri*. St. Louis: National Historical Company, 1884. Published online at by Missouri Digital Heritage at http://www.sos.mo.gov/archives/mdh_splash/default.asp?coll=mocohist. Accessed June 2010.
- I. Stanley Williams. *An Annotated History: The Christian Churches of Callaway County, Missouri*. A Senior Paper Presented to the Faculty of the Graduate School Missouri School of Religion Seminary. In Partial Fulfillment of the Requirements for the Degree Bachelor of Divinity. May 1, 1965.

40. (cont.) Description of environment and outbuildings. Expand box as necessary, or add continuation pages.

The building is located on the east side of SR CC. It is fronted by a gravel parking lot and there are a few scattered residential properties nearby.

41. (cont.) Further description of important architectural features. Expand box as necessary, or add continuation pages.

The oldest portion of the church appears to have been built in the gable-end church tradition. It is a one room building that historically had a centered entrance and side elevations, four bays deep. Its roof gable front is medium-steeply pitched and covered in metal. At the peak is a simple, cross topped steeple. At the rear of the church is an addition, likely constructed to house classrooms or meeting space. The addition extends from the west wall and projects to the north. On the front of the building is a foyer addition with a steeply pitched front gable roof (asphalt shingle), and paired entrance doors. In c. 2000 a large, side gable, wing was added to the south elevation of the church. The addition contains a secondary entrance and was likely constructed for additional classrooms and social/meeting space.

CYAS002-021

Rural Churches of Callaway County, Missouri

Reform Baptist Church, E side SR CC approx 750 ft. N. of CR 457, Steedman vic.



West elevation, looking northeast.



West and north elevations, looking southeast.

CYAS002-021

Rural Churches of Callaway County, Missouri

Reform Baptist Church, E side SR CC approx 750 ft. N. of CR 457, Steedman vic.



North elevation, looking southeast.

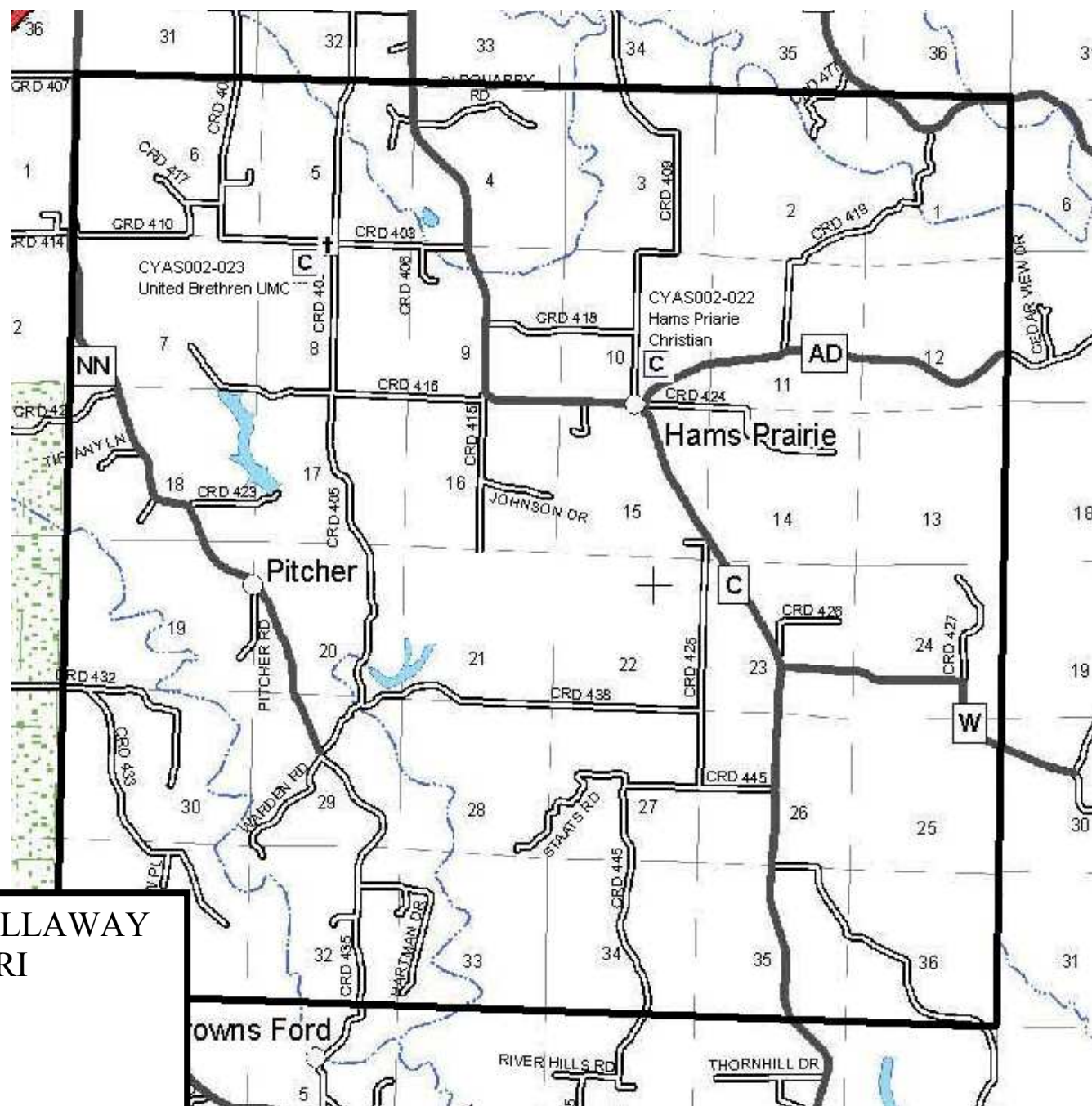
CYAS002-021

Rural Churches of Callaway County, Missouri

Reform Baptist Church, E side SR CC approx 750 ft. N. of CR 457, Steedman vic.



West elevation, looking east.

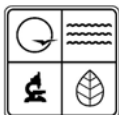


RURAL CHURCHES OF CALLAWAY COUNTY, MISSOURI

T: 46 N R: 9 W

August 2010

— Township boundary line



MISSOURI DEPARTMENT OF NATURAL RESOURCES
STATE HISTORIC PRESERVATION OFFICE, P.O. Box 176, Jefferson City, MO 65102
ARCHITECTURAL/HISTORIC INVENTORY FORM

Page 1

1. Survey No. CYAS002-022		2. Survey name: Rural Churches of Callaway County, Missouri	
3. County: Callaway		4. Address (Street No.) 6300	Street (name) SR AD
5. City: Hams Prairie	Vicinity: <input type="checkbox"/>	6. UTM: 15/594039/4291565	7. Township/Range/Section: T: 46 R: 9 S: 10
8. Historic name (if known): Hams Prairie Christian Church		9. Present/other name (if known): Hams Prairie Christian Church	
10. Ownership: <input checked="" type="checkbox"/> Private <input type="checkbox"/> Public		11a. Historic use (if known): RELIGION/Religious facility/church	11b. Current use: RELIGION/Religious facility/church

HISTORICAL INFORMATION

12. Construction date: 1884	15. Architect: Unknown	18. Previously surveyed? <input type="checkbox"/> Cite survey name in box 22 cont. (page 3)
13. Significant date/period: N/A	16. Builder/contractor: Unknown	19. On National Register? <input type="checkbox"/> individual <input type="checkbox"/> district Cite nomination name in box 22 cont. (page 3)
14. Area(s) of significance: N/A	17. Original or significant owner: Hams Prairie Christian Church	20. National Register eligible? <input type="checkbox"/> individually eligible <input type="checkbox"/> district potential (<input type="checkbox"/> C <input type="checkbox"/> NC) <input type="checkbox"/> not eligible <input type="checkbox"/> not determined
21. History and significance on continuation page. <input checked="" type="checkbox"/>		22. Sources of information on continuation page. <input checked="" type="checkbox"/>

ARCHITECTURAL INFORMATION


23. Category of property: <input checked="" type="checkbox"/> building(s) <input type="checkbox"/> site <input type="checkbox"/> structure <input type="checkbox"/> object	30. Roof material: Asphalt	37. Windows: <input type="checkbox"/> historic <input checked="" type="checkbox"/> replacement Pane arrangement: 1/1
24. Vernacular or property type: Gable-end, two-door subtype	31. Chimney placement: N/A	38. Acreage (rural): Visible from public road? <input type="checkbox"/>
25. Architectural Style: Late Victorian	32. Structural system: Wood frame	39. Changes (describe in box 41 cont.): <input checked="" type="checkbox"/> Addition(s) Date(s): c. 1950 <input checked="" type="checkbox"/> Altered Date(s): c. 1990 <input type="checkbox"/> Moved Date(s): <input type="checkbox"/> Other Date(s): Endangered by:
26. Plan shape: Rectangular	33. Exterior wall cladding: Vinyl	
27. No. of stories: 1	34. Foundation material: Concrete	
28. No. of bays (1 st floor): 2	35. Basement type: Full	40. No. of outbuildings (describe in box 40 cont.): 2
29. Roof type: Gable front	36. Front porch type/placement: Full width	41. Further description of building features and associated resources on continuation page. <input checked="" type="checkbox"/>

OTHER

42. Current owner/address: Ham's Prairie Christian Church 6300 State Road AD Fulton, MO 65251	43. Form prepared by (name and org.): Tiffany Patterson Missouri State Historic Preservation Office P.O. Box 176, Jefferson City, MO 65102	44. Survey date: May-June 2010
		45. Date of revisions:

FOR SHPO USE

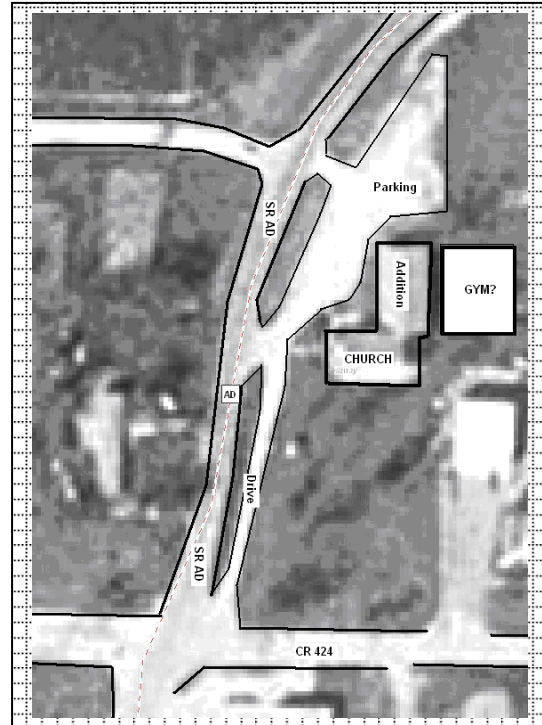
Date entered in inventory: August 2010	Level of survey <input checked="" type="checkbox"/> reconnaissance <input type="checkbox"/> intensive	Additional research needed? <input type="checkbox"/> yes <input type="checkbox"/> no
National Register Status: <input type="checkbox"/> listed <input type="checkbox"/> in listed district Name: <input type="checkbox"/> pending listing <input type="checkbox"/> eligible (individually) <input type="checkbox"/> eligible (district) <input type="checkbox"/> not eligible <input type="checkbox"/> not determined	Other:	



LOCATION MAP (include north arrow)



SITE MAP/PLAN (include north arrow)



PHOTOGRAPH

Photographer: Tiffany Patterson	Date: May 2010	Description: North and west elevations, looking southeast.
------------------------------------	-------------------	---

Insert photograph of primary structure on property.





ADDITIONAL INFORMATION:

21. (cont.) History and significance. Expand box as necessary, or add continuation pages.

The Christian Church in Hams Prairie was organized on August 1, 1865 by John White and Frank Palmer, with approximately 30 members. In 1884 the congregation, numbering 50, constructed a new frame church building at a cost of \$1600 on land donated by Dr. Thomas M. and Marina Wise Nixon. In 1950, the building was raised and a basement constructed beneath for a kitchen/dinignr room/classroom space. The contractor for the basement construction was Gerold Bramon. This building, with additions, remains in use today. According to the history of Hams Prairie, the church basement was often used as a polling place for the township.

22. (cont.) Sources of information. Expand box as necessary, or add continuation pages.

- *History of Callaway County, Missouri*. St. Louis: National Historical Company, 1884. Published online by Missouri Digital Heritage at: <http://cdm.sos.mo.gov>, accessed June 18, 2010.
- Brooks, Mrs. Garrett (Evelyn). "Hams Prairie." Published on the Kingdom of Callaway Historical Society website. <http://www.kchsoc.org/othercomm.html>. Accessed 7/23/2010.
- Williams, I. Stanley. *An Annotated History: The Christian Churches of Callaway County, Missouri*. A Senior Paper Presented to the Faculty of the Graduate School Missouri School of Religion Seminary. In Partial Fulfillment of the Requirements for the Degree Bachelor of Divinity. May 1, 1965.

40. (cont.) Description of environment and outbuildings. Expand box as necessary, or add continuation pages.

The church sits on a flat lot with minimal vegetation, which includes some foundation plantings and trees to the west. To the southwest is a small tower that incorporates the church sign and bell. A partially paved parking lot lines the west elevation of the addition. Behind the church (to the east) is a modern (post c. 2000) gymnasium or activities building clad in metal siding with a low pitched roof.

41. (cont.) Further description of important architectural features. Expand box as necessary, or add continuation pages.

This is a two-door example of the gable-end church type in Callaway County. Though it has been altered with additions and clad in vinyl siding, the building retains its Victorian architectural features, notably in the front porch detail. The west elevation has two entrances, both with narrow paired panel doors and a boarded-over transom window. The entrances are sheltered by paired gable front porch roofs supported by turned posts and curving brackets. The rafter tails on the porch roofs are exposed. The two gabled roofs are connected by a shed roof pent. In the gable end is a simple spoked verge board. The long sides of the original block of the church are three bays with 1/1 modern replacement windows. Vinyl siding covers any original window trim. Connected to the third bay of the north elevation is a long classroom addition. The addition has a medium pitched side gable roof. A handicap access ramp leads to the paired entrance doors in the addition. Behind the church is a modern activity building.

CYAS002-022
Rural Churches of Callaway County, Missouri
Hams Prairie Christian Church, 6300 SR A, Hams Prairie



West and south elevation, looking northeast.



West elevation, looking east, entrance and porch detail.

CYAS002-022
Rural Churches of Callaway County, Missouri
Hams Prairie Christian Church, 6300 SR A, Hams Prairie



West elevation, looking east.

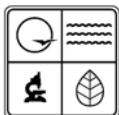
CYAS002-022
Rural Churches of Callaway County, Missouri
Hams Prairie Christian Church, 6300 SR A, Hams Prairie



West and north elevations, looking southeast.



West elevation of addition, looking east.



MISSOURI DEPARTMENT OF NATURAL RESOURCES
STATE HISTORIC PRESERVATION OFFICE, P.O. Box 176, Jefferson City, MO 65102
ARCHITECTURAL/HISTORIC INVENTORY FORM

Page 1

1. Survey No. CYAS002-023		2. Survey name: Rural Churches of Callaway County, Missouri	
3. County: Callaway		4. Address (Street No.)	Street (name) SW corner CRs 405 & 403
5. City: Hams Prairie	Vicinity: <input checked="" type="checkbox"/>	6. UTM: 15/590685/4293186	7. Township/Range/Section: T: 46 R: 9 S: 8
8. Historic name (if known): Otterbein United Brethren Church		9. Present/other name (if known): Otterbein United Methodist Church	
10. Ownership: <input checked="" type="checkbox"/> Private <input type="checkbox"/> Public		11a. Historic use (if known): RELIGION/Religious facility/church	11b. Current use: RELIGION/Religious facility/church

HISTORICAL INFORMATION

12. Construction date: c. 1895	15. Architect: Unknown	18. Previously surveyed? <input type="checkbox"/> Cite survey name in box 22 cont. (page 3)
13. Significant date/period: N/A	16. Builder/contractor: Unknown	19. On National Register? <input type="checkbox"/> individual <input type="checkbox"/> district Cite nomination name in box 22 cont. (page 3)
14. Area(s) of significance: N/A	17. Original or significant owner: Otterbein United Brethren Church	20. National Register eligible? <input type="checkbox"/> individually eligible <input type="checkbox"/> district potential (<input type="checkbox"/> C <input type="checkbox"/> NC) <input type="checkbox"/> not eligible <input checked="" type="checkbox"/> not determined
21. History and significance on continuation page. <input checked="" type="checkbox"/>		22. Sources of information on continuation page. <input checked="" type="checkbox"/>

ARCHITECTURAL INFORMATION


23. Category of property: <input checked="" type="checkbox"/> building(s) <input type="checkbox"/> site <input type="checkbox"/> structure <input type="checkbox"/> object	30. Roof material: Asphalt	37. Windows: <input type="checkbox"/> historic <input checked="" type="checkbox"/> replacement Pane arrangement:
24. Vernacular or property type: Center Steeple Church	31. Chimney placement: N/A	38. Acreage (rural): Visible from public road? <input type="checkbox"/>
25. Architectural Style: No style	32. Structural system: Frame	39. Changes (describe in box 41 cont.): <input type="checkbox"/> Addition(s) Date(s): <input checked="" type="checkbox"/> Altered Date(s): c. 1990 <input type="checkbox"/> Moved Date(s): <input type="checkbox"/> Other Date(s): Endangered by:
26. Plan shape: Rectangular	33. Exterior wall cladding: Vinyl	
27. No. of stories: 1	34. Foundation material: Concrete	
28. No. of bays (1 st floor): 3	35. Basement type: Full	40. No. of outbuildings (describe in box 40 cont.):
29. Roof type: Front gable	36. Front porch type/placement: N/A	41. Further description of building features and associated resources on continuation page. <input checked="" type="checkbox"/>

OTHER

42. Current owner/address:	43. Form prepared by (name and org.): Tiffany Patterson Missouri State Historic Preservation Office P.O. Box 176, Jefferson City, MO 65102	44. Survey date: May-June 2010
		45. Date of revisions:

FOR SHPO USE

Date entered in inventory:	Level of survey <input type="checkbox"/> reconnaissance <input type="checkbox"/> intensive	Additional research needed? <input type="checkbox"/> yes <input type="checkbox"/> no
National Register Status: <input type="checkbox"/> listed <input type="checkbox"/> in listed district Name: <input type="checkbox"/> pending listing <input type="checkbox"/> eligible (individually) <input type="checkbox"/> eligible (district) <input type="checkbox"/> not eligible <input type="checkbox"/> not determined	Other:	



LOCATION MAP (include north arrow)



SITE MAP/PLAN (include north arrow)



PHOTOGRAPH

Photographer: Tiffany Patterson	Date: May 2010	Description: East and south elevations, looking northwest.
------------------------------------	-------------------	---

Insert photograph of primary structure on property.





ADDITIONAL INFORMATION:

21. (cont.) History and significance. Expand box as necessary, or add continuation pages.

The 1884 *History of Callaway County* mentions that the "United Brethren have a society at Ham's Prairie," which was probably the congregation that later constructed this building. A "society" was likely a small group that met in local homes or shared a building with another congregation. The current building was likely constructed sometime between 1884 and the publication of the 1897 Callaway County atlas. This atlas shows a church at the approximate location of the current building and cemetery. Little else could be found on the history of the building in readily available resources. However, the name of the church likely derives from William Otterbein, who with Martin Boehm, founded the United Brethren in Christ denomination in 1767. Though organized as a United Brethren Church, the denomination split in 1889 to become the United Brethren and the Evangelical United Brethren. Otterbein likely followed the Evangelical United Brethren as this denomination joined with the Methodist to form the United Methodist denomination in 1968, thus the change of name to Otterbein United Methodist Church.

22. (cont.) Sources of information. Expand box as necessary, or add continuation pages.

- *Combined Historical Atlas of Callaway County, MO: 1876, 1897, 1919.* Published by the Kingdom of Callaway Historical Society, 1994.
- *History of Callaway County, Missouri.* St. Louis: National Historical Company, 1884. Published online at by Missouri Digital Heritage at http://www.sos.mo.gov/archives/mdh_splash/default.asp?coll=mocohist. Accessed June 2010.
- "A Quick Run Through Our History." Church of the United Brethren in Christ Church USA. <http://www.ub.org/about/history.html>, Accessed September 12, 2010.

40. (cont.) Description of environment and outbuildings. Expand box as necessary, or add continuation pages.

The church and cemetery sit at the southwest corner of two county roads. The church faces east with the cemetery located behind. The cemetery's grave markers face east and are laid in long north-south running rows. The property is surrounded by a chain link fence and fronted by a concrete sidewalk. There are residences near the other four corners of the intersection.

41. (cont.) Further description of important architectural features. Expand box as necessary, or add continuation pages.

This center steeple church is frame and sits on a concrete foundation. The character defining feature of the building is its projecting three tiered steeple. Small pent roofs separate each tier. The first tier contains paired entrance doors fronted by a concrete pad. Globe lights are located to either side of the entrance. The second tier is slightly narrower and may have had fenestration or some decorative elements now covered by modern siding. The top tier extends beyond the roofline and may have once held a bell, as each side is marked by a vented opening. The tower is topped by a steeply pitched pyramidal roof and cross. On either side of the tower are narrow windows that appear to be replacements. The roof of the main building is medium pitched front gable. The long sides each have three evenly spaced windows, though there is a secondary entrance on the south elevation. Each side also has small basement windows. The basement and concrete foundation may be a later addition to the building.

CYAS002-023

Rural Churches of Callaway County, Missouri

Otterbein United Brethren Church, SW corner CRs 405 & 403, Hams Prairie vic.



East façade, looking west.

CYAS002-023

Rural Churches of Callaway County, Missouri

Otterbein United Brethren Church, SW corner CRs 405 & 403, Hams Prairie vic.



East and north elevations, looking southwest.



East and south elevations, looking northwest.

CYAS002-023

Rural Churches of Callaway County, Missouri

Otterbein United Brethren Church, SW corner CRs 405 & 403, Hams Prairie vic.



South elevation and cemetery, looking west.



North elevation and cemetery, looking west southwest.

August 2010

MISSOURI
R: 10 W
2010

Boundary line

Guthrie
Dixie
NEW BLOOMFIELD

SEE NEW BLOOMFIELD TOWN MAP

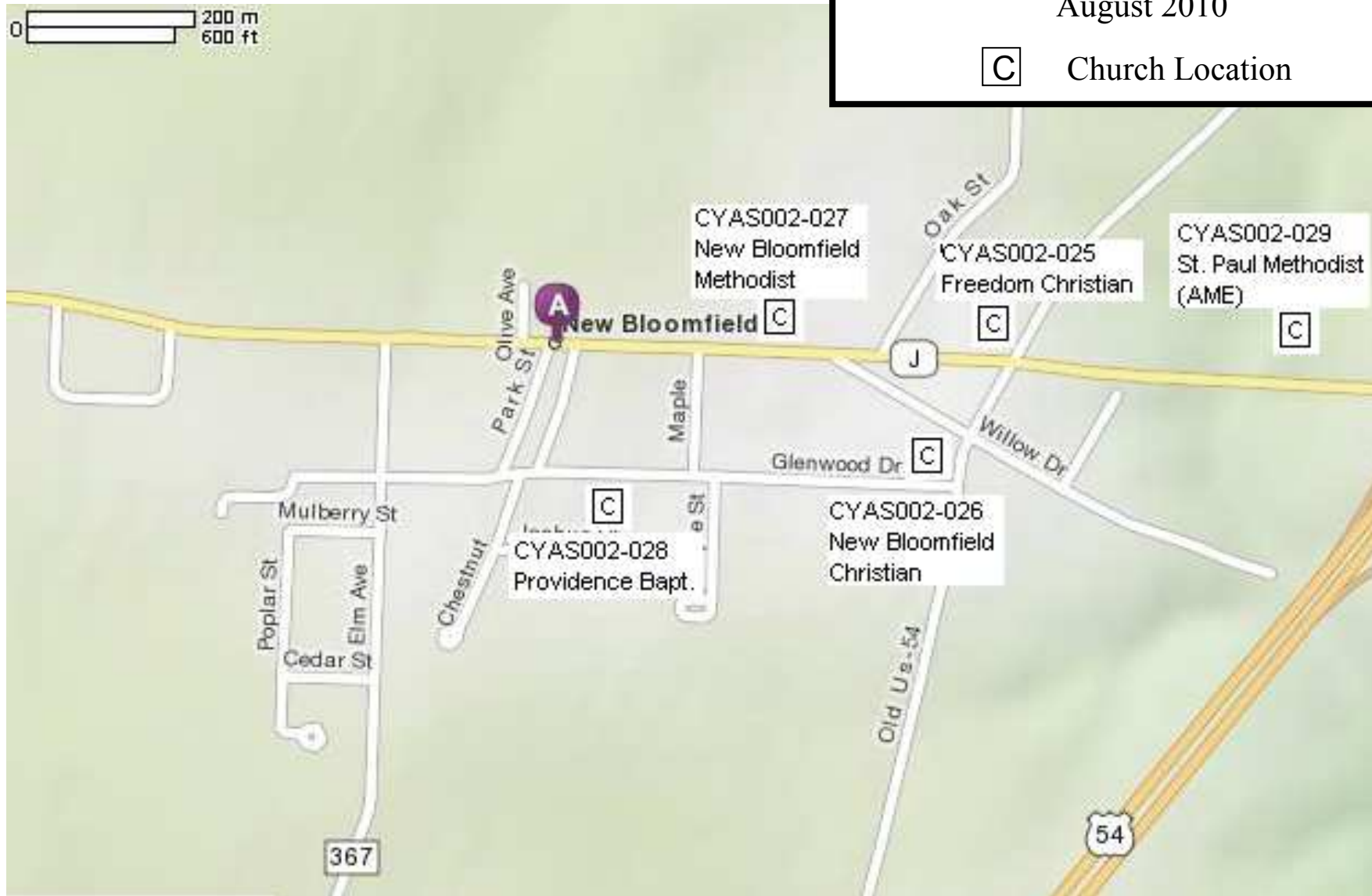
CRD 347, CRD 348, CRD 349, CRD 350, CRD 351, CRD 352, CRD 353, CRD 354, CRD 355, CRD 356, CRD 357, CRD 358, CRD 359, CRD 360, CRD 361, CRD 362, CRD 363, CRD 364, CRD 365, CRD 366, CRD 367, CRD 368, CRD 369, CRD 370, CRD 371, CRD 372, CRD 373, CRD 374, CRD 375, CRD 376, CRD 377, CRD 378, CRD 379, CRD 380, CRD 381, CRD 382, CRD 383, CRD 384, CRD 385, CRD 386, CRD 387, CRD 388, CRD 389, CRD 390, CRD 391, CRD 392, CRD 393, CRD 394, CRD 395, CRD 396, CRD 397, CRD 398, CRD 399, CRD 400, CRD 401, CRD 402, CRD 403, CRD 404, CRD 405, CRD 406, CRD 407, CRD 408, CRD 409, CRD 410, CRD 411, CRD 412, CRD 413, CRD 414, CRD 415, CRD 416, CRD 417, CRD 418, CRD 419, CRD 420, CRD 421, CRD 422, CRD 423, CRD 424, CRD 425, CRD 426, CRD 427, CRD 428, CRD 429, CRD 430, CRD 431, CRD 432, CRD 433, CRD 434, CRD 435, CRD 436, CRD 437, CRD 438, CRD 439, CRD 440, CRD 441, CRD 442, CRD 443, CRD 444, CRD 445, CRD 446, CRD 447, CRD 448, CRD 449, CRD 450, CRD 451, CRD 452, CRD 453, CRD 454, CRD 455, CRD 456, CRD 457, CRD 458, CRD 459, CRD 460, CRD 461, CRD 462, CRD 463, CRD 464, CRD 465, CRD 466, CRD 467, CRD 468, CRD 469, CRD 470, CRD 471, CRD 472, CRD 473, CRD 474, CRD 475, CRD 476, CRD 477, CRD 478, CRD 479, CRD 480, CRD 481, CRD 482, CRD 483, CRD 484, CRD 485, CRD 486, CRD 487, CRD 488, CRD 489, CRD 490, CRD 491, CRD 492, CRD 493, CRD 494, CRD 495, CRD 496, CRD 497, CRD 498, CRD 499, CRD 500, CRD 501, CRD 502, CRD 503, CRD 504, CRD 505, CRD 506, CRD 507, CRD 508, CRD 509, CRD 510, CRD 511, CRD 512, CRD 513, CRD 514, CRD 515, CRD 516, CRD 517, CRD 518, CRD 519, CRD 520, CRD 521, CRD 522, CRD 523, CRD 524, CRD 525, CRD 526, CRD 527, CRD 528, CRD 529, CRD 530, CRD 531, CRD 532, CRD 533, CRD 534, CRD 535, CRD 536, CRD 537, CRD 538, CRD 539, CRD 540, CRD 541, CRD 542, CRD 543, CRD 544, CRD 545, CRD 546, CRD 547, CRD 548, CRD 549, CRD 550, CRD 551, CRD 552, CRD 553, CRD 554, CRD 555, CRD 556, CRD 557, CRD 558, CRD 559, CRD 560, CRD 561, CRD 562, CRD 563, CRD 564, CRD 565, CRD 566, CRD 567, CRD 568, CRD 569, CRD 570, CRD 571, CRD 572, CRD 573, CRD 574, CRD 575, CRD 576, CRD 577, CRD 578, CRD 579, CRD 580, CRD 581, CRD 582, CRD 583, CRD 584, CRD 585, CRD 586, CRD 587, CRD 588, CRD 589, CRD 590, CRD 591, CRD 592, CRD 593, CRD 594, CRD 595, CRD 596, CRD 597, CRD 598, CRD 599, CRD 600, CRD 601, CRD 602, CRD 603, CRD 604, CRD 605, CRD 606, CRD 607, CRD 608, CRD 609, CRD 610, CRD 611, CRD 612, CRD 613, CRD 614, CRD 615, CRD 616, CRD 617, CRD 618, CRD 619, CRD 620, CRD 621, CRD 622, CRD 623, CRD 624, CRD 625, CRD 626, CRD 627, CRD 628, CRD 629, CRD 630, CRD 631, CRD 632, CRD 633, CRD 634, CRD 635, CRD 636, CRD 637, CRD 638, CRD 639, CRD 640, CRD 641, CRD 642, CRD 643, CRD 644, CRD 645, CRD 646, CRD 647, CRD 648, CRD 649, CRD 650, CRD 651, CRD 652, CRD 653, CRD 654, CRD 655, CRD 656, CRD 657, CRD 658, CRD 659, CRD 660, CRD 661, CRD 662, CRD 663, CRD 664, CRD 665, CRD 666, CRD 667, CRD 668, CRD 669, CRD 670, CRD 671, CRD 672, CRD 673, CRD 674, CRD 675, CRD 676, CRD 677, CRD 678, CRD 679, CRD 680, CRD 681, CRD 682, CRD 683, CRD 684, CRD 685, CRD 686, CRD 687, CRD 688, CRD 689, CRD 690, CRD 691, CRD 692, CRD 693, CRD 694, CRD 695, CRD 696, CRD 697, CRD 698, CRD 699, CRD 700, CRD 701, CRD 702, CRD 703, CRD 704, CRD 705, CRD 706, CRD 707, CRD 708, CRD 709, CRD 710, CRD 711, CRD 712, CRD 713, CRD 714, CRD 715, CRD 716, CRD 717, CRD 718, CRD 719, CRD 720, CRD 721, CRD 722, CRD 723, CRD 724, CRD 725, CRD 726, CRD 727, CRD 728, CRD 729, CRD 730, CRD 731, CRD 732, CRD 733, CRD 734, CRD 735, CRD 736, CRD 737, CRD 738, CRD 739, CRD 740, CRD 741, CRD 742, CRD 743, CRD 744, CRD 745, CRD 746, CRD 747, CRD 748, CRD 749, CRD 750, CRD 751, CRD 752, CRD 753, CRD 754, CRD 755, CRD 756, CRD 757, CRD 758, CRD 759, CRD 760, CRD 761, CRD 762, CRD 763, CRD 764, CRD 765, CRD 766, CRD 767, CRD 768, CRD 769, CRD 770, CRD 771, CRD 772, CRD 773, CRD 774, CRD 775, CRD 776, CRD 777, CRD 778, CRD 779, CRD 780, CRD 781, CRD 782, CRD 783, CRD 784, CRD 785, CRD 786, CRD 787, CRD 788, CRD 789, CRD 790, CRD 791, CRD 792, CRD 793, CRD 794, CRD 795, CRD 796, CRD 797, CRD 798, CRD 799, CRD 800, CRD 801, CRD 802, CRD 803, CRD 804, CRD 805, CRD 806, CRD 807, CRD 808, CRD 809, CRD 810, CRD 811, CRD 812, CRD 813, CRD 814, CRD 815, CRD 816, CRD 817, CRD 818, CRD 819, CRD 820, CRD 821, CRD 822, CRD 823, CRD 824, CRD 825, CRD 826, CRD 827, CRD 828, CRD 829, CRD 830, CRD 831, CRD 832, CRD 833, CRD 834, CRD 835, CRD 836, CRD 837, CRD 838, CRD 839, CRD 840, CRD 841, CRD 842, CRD 843, CRD 844, CRD 845, CRD 846, CRD 847, CRD 848, CRD 849, CRD 850, CRD 851, CRD 852, CRD 853, CRD 854, CRD 855, CRD 856, CRD 857, CRD 858, CRD 859, CRD 860, CRD 861, CRD 862, CRD 863, CRD 864, CRD 865, CRD 866, CRD 867, CRD 868, CRD 869, CRD 870, CRD 871, CRD 872, CRD 873, CRD 874, CRD 875, CRD 876, CRD 877, CRD 878, CRD 879, CRD 880, CRD 881, CRD 882, CRD 883, CRD 884, CRD 885, CRD 886, CRD 887, CRD 888, CRD 889, CRD 890, CRD 891, CRD 892, CRD 893, CRD 894, CRD 895, CRD 896, CRD 897, CRD 898, CRD 899, CRD 900, CRD 901, CRD 902, CRD 903, CRD 904, CRD 905, CRD 906, CRD 907, CRD 908, CRD 909, CRD 9

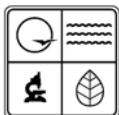
RURAL CHURCHES OF CALLAWAY
COUNTY, MISSOURI

New Bloomfield (T: 46N R: 10 W)

August 2010

C Church Location





MISSOURI DEPARTMENT OF NATURAL RESOURCES
STATE HISTORIC PRESERVATION OFFICE, P.O. Box 176, Jefferson City, MO 65102
ARCHITECTURAL/HISTORIC INVENTORY FORM

Page 1

1. Survey No. CYAS002-024		2. Survey name: Rural Churches of Callaway County, Missouri	
3. County: Callaway		4. Address (Street No.)	Street (name) W. Side SR BB, at jct. w/SR PP
5. City: New Bloomfield	Vicinity: <input checked="" type="checkbox"/>	6. UTM: 15/586094/4286003	7. Township/Range/Section: T: 46 N R: 10W S: 35
8. Historic name (if known): Dixie Christian		9. Present/other name (if known): Dixie Christian Church	
10. Ownership: <input checked="" type="checkbox"/> Private <input type="checkbox"/> Public		11a. Historic use (if known): RELIGION/Religious facility/church	11b. Current use: RELIGION/Religious facility/church

HISTORICAL INFORMATION

12. Construction date: 1957	15. Architect: Unknown	18. Previously surveyed? <input type="checkbox"/> Cite survey name in box 22 cont. (page 3)
13. Significant date/period: 1956	16. Builder/contractor: Mr. Toni Rice and congregation	19. On National Register? <input type="checkbox"/> individual <input type="checkbox"/> district Cite nomination name in box 22 cont. (page 3)
14. Area(s) of significance: N/A	17. Original or significant owner: Dixie Christian Church	20. National Register eligible? <input type="checkbox"/> individually eligible <input type="checkbox"/> district potential (<input type="checkbox"/> C <input type="checkbox"/> NC) <input checked="" type="checkbox"/> not eligible <input type="checkbox"/> not determined
21. History and significance on continuation page. <input type="checkbox"/>		22. Sources of information on continuation page. <input checked="" type="checkbox"/>

ARCHITECTURAL INFORMATION


23. Category of property: <input checked="" type="checkbox"/> building(s) <input type="checkbox"/> site <input type="checkbox"/> structure <input type="checkbox"/> object	30. Roof material: Metal	37. Windows: <input checked="" type="checkbox"/> historic <input type="checkbox"/> replacement Pane arrangement: 4/4
24. Vernacular or property type: Gable-end church	31. Chimney placement: N/A	38. Acreage (rural): Visible from public road? <input checked="" type="checkbox"/>
25. Architectural Style: N/A	32. Structural system: Frame w/ brick veneer	39. Changes (describe in box 41 cont.): <input type="checkbox"/> Addition(s) Date(s): <input type="checkbox"/> Altered Date(s): <input type="checkbox"/> Moved Date(s): <input type="checkbox"/> Other Date(s): Endangered by:
26. Plan shape: Rectangular	33. Exterior wall cladding: Brick	
27. No. of stories: 1	34. Foundation material: Concrete	
28. No. of bays (1 st floor): 3	35. Basement type: Full	40. No. of outbuildings (describe in box 40 cont.):
29. Roof type: Front gable	36. Front porch type/placement: Open Porch Centered	41. Further description of building features and associated resources on continuation page. <input checked="" type="checkbox"/>

OTHER

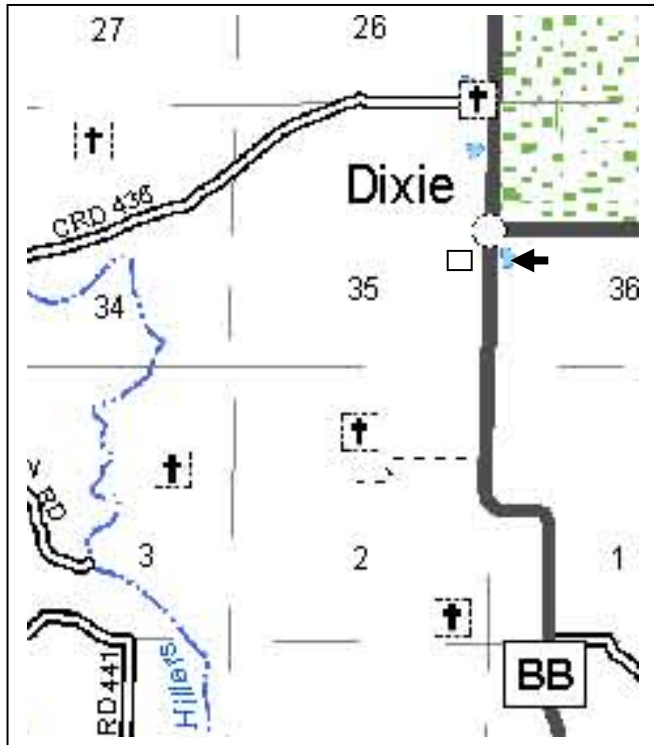
42. Current owner/address: Dixie Christian Church 9407 State Road Bb New Bloomfield, MO 65063	43. Form prepared by (name and org.): Tiffany Patterson Missouri State Historic Preservation Office P.O. Box 176, Jefferson City, MO 65102	44. Survey date: May-June 2010
		45. Date of revisions:

FOR SHPO USE

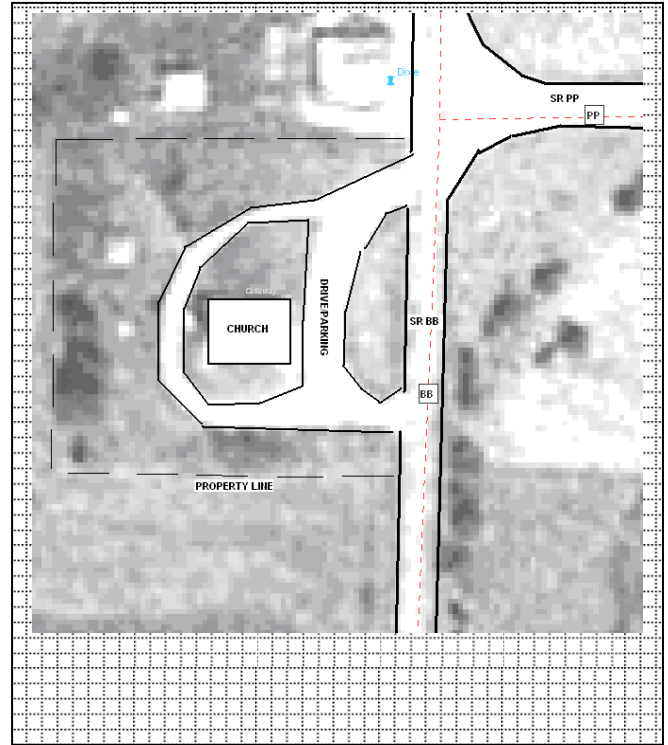
Date entered in inventory: August 2010	Level of survey <input checked="" type="checkbox"/> reconnaissance <input type="checkbox"/> intensive	Additional research needed? <input type="checkbox"/> yes <input type="checkbox"/> no
National Register Status: <input type="checkbox"/> listed <input type="checkbox"/> in listed district Name: <input type="checkbox"/> pending listing <input type="checkbox"/> eligible (individually) <input type="checkbox"/> eligible (district) <input type="checkbox"/> not eligible <input type="checkbox"/> not determined	Other:	



LOCATION MAP (include north arrow)



SITE MAP/PLAN (include north arrow)



PHOTOGRAPH

Photographer: Tiffany Patterson	Date: May 2010	Description: East and north elevations, looking southwest.
------------------------------------	-------------------	---

Insert photograph of primary structure on property.





ADDITIONAL INFORMATION:

21. (cont.) History and significance. Expand box as necessary, or add continuation pages.

The church is located in the small community of Dixie that developed around a country store in c. 1895. The original church building was a union church shared by the Christian and Primitive (a.k.a. Regular) Baptist congregations. The building was dedicated on May 19, 1901. The church was frame and claimed to have a seating capacity of 300. It cost \$1400 to construct. The Dixie Christian Church congregation officially organized after the church was completed, on July 7, 1901. It had 41 charter members. The original buidlnign burned on April 15, 1956 due to a defective flue, and services were temporarily held at the Victor schoolhouse. The construction of the current building was undertaken primarily by the congregation. The ground breaking occurred on June 17, 1956 with the clearing of the site begun on June 25, 1956 by Bud Ferguson who also dug the basement. Footings were poured on June 27th by Rev. Ralph Tay.or, Mr. S. C. Sparks, Victor Schreene and Mr. Huston Jones. More than 30 members and friends of the church showed up to help pour the basement walls on July 7, 1956. Mr. Toni Rice, a carpenter, oversaw the construction of the new building. The first service was held in the new building on April 7, 1957.

22. (cont.) Sources of information. Expand box as necessary, or add continuation pages.

- Kingdom of Callaway Historical Society. *A History of Callaway County, Missouri, 1984.*, n.p., 1983.
- Williams, I. Stanley. *An Annotated History: The Christian Churches of Callaway County, Missouri.* A Senior Paper Presented to the Faculty of the Graduate School Missouri School of Religion Seminary. In Partial Fulfillment of the Requirements for the Degree Bachelor of Divinity. May 1, 1965.

40. (cont.) Description of environment and outbuildings. Expand box as necessary, or add continuation pages.

Dixie Christian Church faces east onto SR BB and is located just south of the historic Dixie Store building, for which the small community was named. The church has a half circle drive to the east and gravel parking lot to the south. A brick signboard is located near the road between the two entrances to the drive. The lot does not include a cemetery, though a small covered shelter is located northwest of the church and appears to be on the same lot.

41. (cont.) Further description of important architectural features. Expand box as necessary, or add continuation pages.

Though constructed in 1956, the design of the building is traditional. The building is a large example (larger than historic examples in the county) of the gable-end church type. Constructed of brick on a concrete foundation, this building has a front gable roof clad in metal. The paired entrance doors are centered in the broad gable end and there are small 4/4 windows to either side. In the peak of the gable is a name stone with the name of the church, its date of organization, and the construction date of the current building. Capping the gable is a tall narrow spire with a large cross. Centered on the façade is a gabled porch supported by wood columns on brick plinths. The side walls have 5 evenly spaced 4/4 windows. A small frame addition has been constructed at the rear of the building.

CYAS002-024

Rural Churches of Callaway County, Missouri

Dixie Christian Church, W. Side SR BB, at jct. w/SR PP, New Bloomfield vic.



Dixie Christian Church signboard, looking south.



East and north elevations, looking southwest.

CYAS002-024

Rural Churches of Callaway County, Missouri

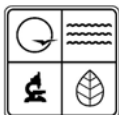
Dixie Christian Church, W. Side SR BB, at jct. w/SR PP, New Bloomfield vic.



East and south elevations, looking northwest.



East elevation, looking west.



MISSOURI DEPARTMENT OF NATURAL RESOURCES
STATE HISTORIC PRESERVATION OFFICE, P.O. Box 176, Jefferson City, MO 65102
ARCHITECTURAL/HISTORIC INVENTORY FORM

Page 1

1. Survey No. CYAS002-025		2. Survey name: Rural Churches of Callaway County, Missouri	
3. County: Callaway		4. Address (Street No.) 9393	Street (name) Old US Highway 54
5. City: New Bloomfield	Vicinity: <input type="checkbox"/>	6. UTM: 15/579643/4286145	7. Township/Range/Section: T: 46N R: 10W S: 31
8. Historic name (if known): Freedom Christian Church		9. Present/other name (if known): Freedom Christian Church	
10. Ownership: <input checked="" type="checkbox"/> Private <input type="checkbox"/> Public		11a. Historic use (if known): COMMERCE/TRADE	11b. Current use: RELIGION/Religious facility/church

HISTORICAL INFORMATION

12. Construction date: c. 2000	15. Architect: Unknown	18. Previously surveyed? <input type="checkbox"/> Cite survey name in box 22 cont. (page 3)
13. Significant date/period: N/A	16. Builder/contractor: Unknown	19. On National Register? <input type="checkbox"/> individual <input type="checkbox"/> district Cite nomination name in box 22 cont. (page 3)
14. Area(s) of significance: N/A	17. Original or significant owner: Unknown	20. National Register eligible? <input type="checkbox"/> individually eligible <input type="checkbox"/> district potential (<input type="checkbox"/> C <input type="checkbox"/> NC) <input checked="" type="checkbox"/> not eligible <input type="checkbox"/> not determined
21. History and significance on continuation page. <input type="checkbox"/>		22. Sources of information on continuation page. <input type="checkbox"/>

ARCHITECTURAL INFORMATION


23. Category of property: <input checked="" type="checkbox"/> building(s) <input type="checkbox"/> site <input type="checkbox"/> structure <input type="checkbox"/> object	30. Roof material: Metal	37. Windows: <input checked="" type="checkbox"/> historic <input type="checkbox"/> replacement Pane arrangement: Single pane fixed
24. Vernacular or property type: Prefabricated commercial	31. Chimney placement: N/A	38. Acreage (rural): Visible from public road? <input checked="" type="checkbox"/>
25. Architectural Style: N/A	32. Structural system: Frame	39. Changes (describe in box 41 cont.): <input type="checkbox"/> Addition(s) Date(s): <input type="checkbox"/> Altered Date(s): <input type="checkbox"/> Moved Date(s): <input type="checkbox"/> Other Date(s): Endangered by:
26. Plan shape: Rectangular	33. Exterior wall cladding: Metal	
27. No. of stories: 1	34. Foundation material: Concrete	
28. No. of bays (1 st floor):	35. Basement type: N/A	40. No. of outbuildings (describe in box 40 cont.):
29. Roof type: Gable front	36. Front porch type/placement: N/A	41. Further description of building features and associated resources on continuation page. <input checked="" type="checkbox"/>

OTHER

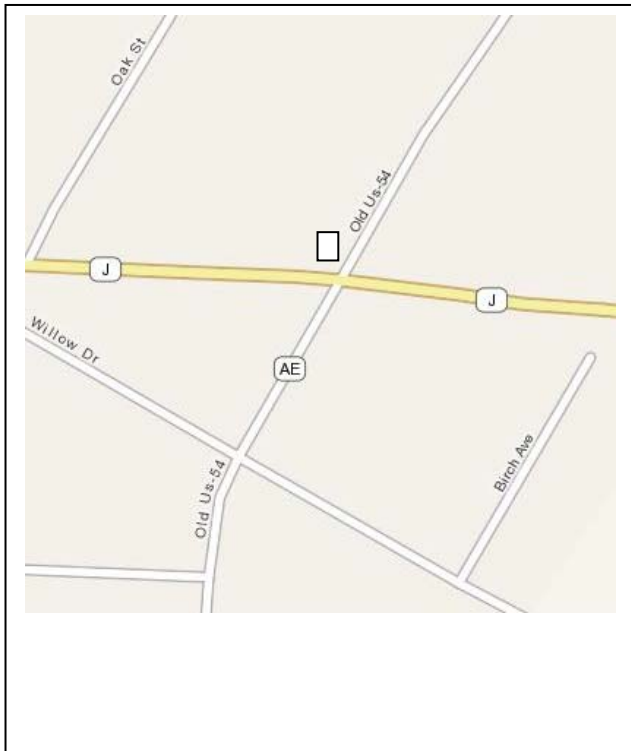
42. Current owner/address: Freedom Christian Church 9393 Old US Highway 54 New Bloomfield, MO 65063-1245	43. Form prepared by (name and org.): Tiffany Patterson Missouri State Historic Preservation Office P.O. Box 176, Jefferson City, MO 65102	44. Survey date: May-June 2010
		45. Date of revisions:

FOR SHPO USE

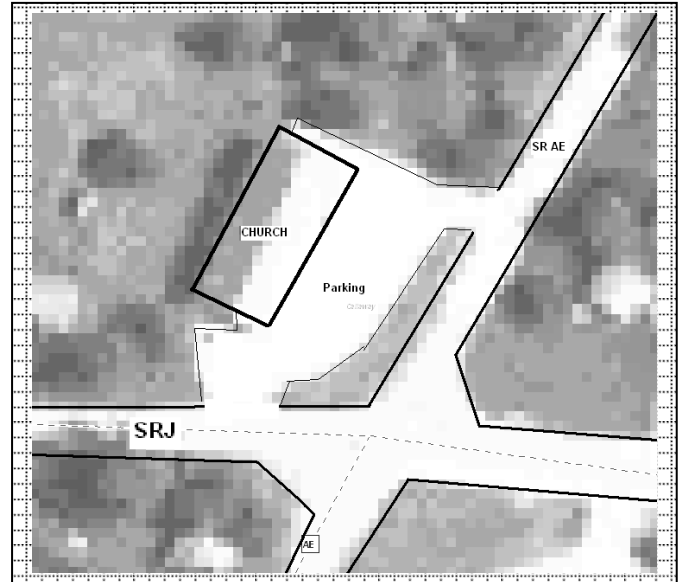
Date entered in inventory: August 2010	Level of survey <input checked="" type="checkbox"/> reconnaissance <input type="checkbox"/> intensive	Additional research needed? <input type="checkbox"/> yes <input type="checkbox"/> no
National Register Status: <input type="checkbox"/> listed <input type="checkbox"/> in listed district Name: <input type="checkbox"/> pending listing <input type="checkbox"/> eligible (individually) <input type="checkbox"/> eligible (district) <input checked="" type="checkbox"/> not eligible <input type="checkbox"/> not determined	Other:	



LOCATION MAP (include north arrow)



SITE MAP/PLAN (include north arrow)



PHOTOGRAPH

Photographer: Tiffany Patterson	Date: May 2010	Description: South elevation and portion of east elevation, looking northwest.
------------------------------------	-------------------	---

Insert photograph of primary structure on property.





ADDITIONAL INFORMATION:

21. (cont.) History and significance. Expand box as necessary, or add continuation pages.

The Freedom Christian Church congregation is not mentioned in the 1884 or 1984 county histories. The congregation is likely relatively new and formed outside of the c. 1820 to c. 1945 study period for the Rural Churches of Callaway County Survey.

22. (cont.) Sources of information. Expand box as necessary, or add continuation pages.

40. (cont.) Description of environment and outbuildings. Expand box as necessary, or add continuation pages.

41. (cont.) Further description of important architectural features. Expand box as necessary, or add continuation pages.

The church is located in a prefabricated commercial property, constructed c. 2000. The building is has a metal gable roof and corrugated metal siding. The former storefront, located at the southeast corner of the building has wood shingle siding and a series of tall, narrow, single pane fixed windows. Two garage doors are located on the long east elevation.

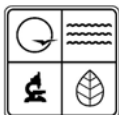
CYAS002-025
Rural Churches of Callaway County, Missouri
Freedom Christian Church, 9393 Old US Highway 54, New Bloomfield



South and portion of east elevations, looking northwest.



East elevation, looking northwest.



MISSOURI DEPARTMENT OF NATURAL RESOURCES
STATE HISTORIC PRESERVATION OFFICE, P.O. Box 176, Jefferson City, MO 65102
ARCHITECTURAL/HISTORIC INVENTORY FORM

Page 1

1. Survey No. CYAS002-026		2. Survey name: Rural Churches of Callaway County, Missouri	
3. County: Callaway		4. Address (Street No.)	Street (name) NW Corner SR AE & Glenwood St.,
5. City: New Bloomfield	Vicinity: <input type="checkbox"/>	6. UTM: 15/579544/4285948	7. Township/Range/Section: T: 46 R: 10 S: 31
8. Historic name (if known): New Bloomfield Christian Church		9. Present/other name (if known): New Bloomfield Christian Church	
10. Ownership: <input checked="" type="checkbox"/> Private <input type="checkbox"/> Public		11a. Historic use (if known): RELIGION/Religious facility/church	11b. Current use: RELIGION/Religious facility/church

HISTORICAL INFORMATION

12. Construction date: c. 1909	15. Architect: Unknown	18. Previously surveyed? <input type="checkbox"/> Cite survey name in box 22 cont. (page 3)
13. Significant date/period: N/A	16. Builder/contractor: Unknown	19. On National Register? <input type="checkbox"/> individual <input type="checkbox"/> district Cite nomination name in box 22 cont. (page 3)
14. Area(s) of significance: N/A	17. Original or significant owner: New Bloomfield Christian Church	20. National Register eligible? <input type="checkbox"/> individually eligible <input type="checkbox"/> district potential (<input type="checkbox"/> C <input type="checkbox"/> NC) <input checked="" type="checkbox"/> not eligible <input type="checkbox"/> not determined
21. History and significance on continuation page. <input type="checkbox"/>		22. Sources of information on continuation page. <input type="checkbox"/>

ARCHITECTURAL INFORMATION


23. Category of property: <input checked="" type="checkbox"/> building(s) <input type="checkbox"/> site <input type="checkbox"/> structure <input type="checkbox"/> object	30. Roof material: Asphalt	37. Windows: <input checked="" type="checkbox"/> historic <input type="checkbox"/> replacement Pane arrangement:
24. Vernacular or property type: Steepled ell church	31. Chimney placement: N/A	38. Acreage (rural): Visible from public road? <input checked="" type="checkbox"/>
25. Architectural Style: No style	32. Structural system: Wood frame	39. Changes (describe in box 41 cont.): <input checked="" type="checkbox"/> Addition(s) Date(s): c. 1963 <input checked="" type="checkbox"/> Altered Date(s): <input type="checkbox"/> Moved Date(s): <input type="checkbox"/> Other Date(s): Endangered by:
26. Plan shape: Square	33. Exterior wall cladding: Aluminum	
27. No. of stories: 1	34. Foundation material: Concrete	
28. No. of bays (1 st floor): 2	35. Basement type: Unknown	40. No. of outbuildings (describe in box 40 cont.):
29. Roof type: Cross gable	36. Front porch type/placement: N/A	41. Further description of building features and associated resources on continuation page. <input type="checkbox"/>

OTHER

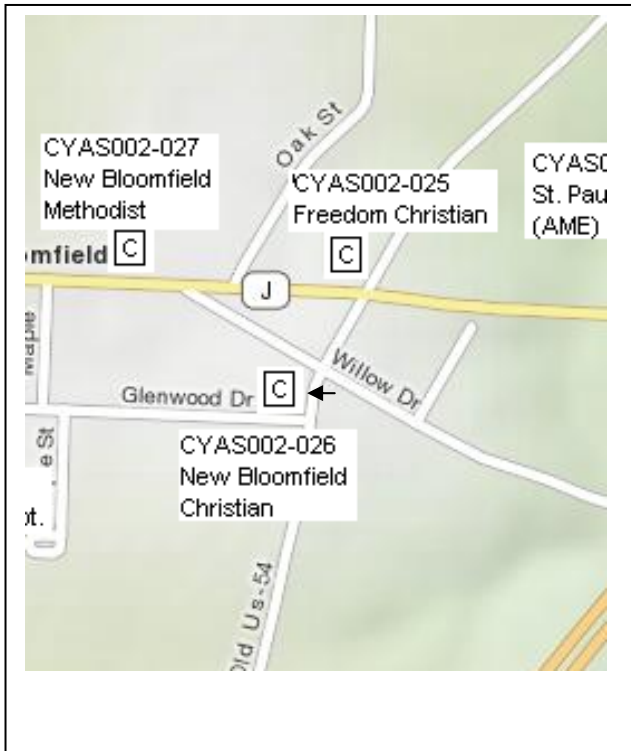
42. Current owner/address: New Bloomfield Christian Church	43. Form prepared by (name and org.): Tiffany Patterson Missouri State Historic Preservation Office P.O. Box 176, Jefferson City, MO 65102	44. Survey date: May-June 2010
		45. Date of revisions:

FOR SHPO USE

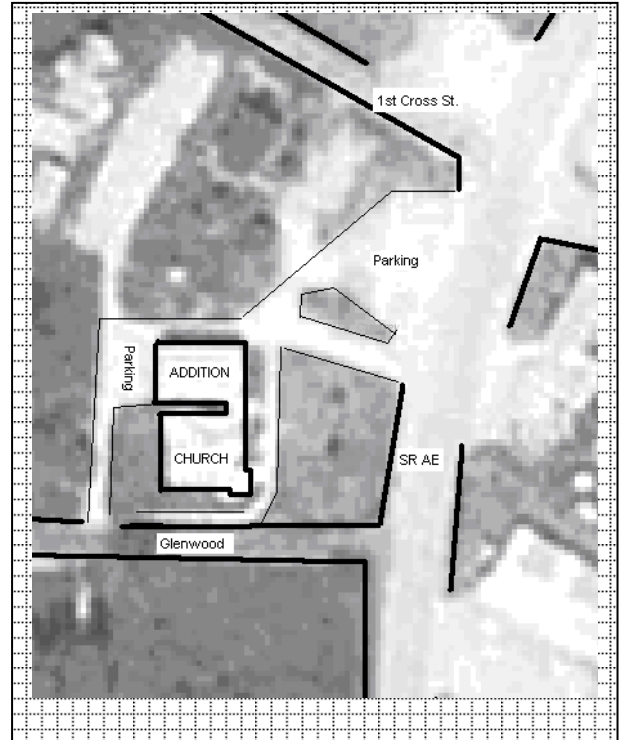
Date entered in inventory:	Level of survey <input type="checkbox"/> reconnaissance <input type="checkbox"/> intensive	Additional research needed? <input type="checkbox"/> yes <input type="checkbox"/> no
National Register Status: <input type="checkbox"/> listed <input type="checkbox"/> in listed district Name: <input type="checkbox"/> pending listing <input type="checkbox"/> eligible (individually) <input type="checkbox"/> eligible (district) <input type="checkbox"/> not eligible <input type="checkbox"/> not determined	Other:	



LOCATION MAP (include north arrow)



SITE MAP/PLAN (include north arrow)



PHOTOGRAPH

Photographer: Tiffany Patterson	Date: May 2010	Description: South and east elevations, looking northwest.
------------------------------------	-------------------	---

Insert photograph of primary structure on property.





ADDITIONAL INFORMATION:

21. (cont.) History and significance. Expand box as necessary, or add continuation pages.

Organized in December 1849 with approximately 40 members, this church boasted 70 members and 50 Sunday school members by 1884. Their first church was constructed in 1851. It was frame and cost approximately \$1200 to construct. The current church was constructed in 1909 with the addition of a brick educational and fellowship building in c. 1964, dedicated on June 21, 1964.

22. (cont.) Sources of information. Expand box as necessary, or add continuation pages.

- *History of Callaway County, Missouri*. St. Louis: National Historical Company, 1884, pp. 528-529. Published online at by Missouri Digital Heritage at http://www.sos.mo.gov/archives/mdh_splash/default.asp?coll=mocohist. Accessed June 2010.
- Kingdom of Callaway Historical Society. *A History of Callaway County, Missouri*, 1984. n.p., 1983, p. 121.
- Williams, I. Stanley. *An Annotated History: The Christian Churches of Callaway County, Missouri*. A Senior Paper Presented to the Faculty of the Graduate School Missouri School of Religion Seminary. In Partial Fulfillment of the Requirements for the Degree Bachelor of Divinity. May 1, 1965.

40. (cont.) Description of environment and outbuildings. Expand box as necessary, or add continuation pages.

The New Bloomfield Christian Church is located on the east side of a small railroad town. It faces SR AE on a large corner lot, surrounded by a green lawn with a gravel parking lot at the northeast corner of the property. To the west of the church is a residential neighborhood, and Highway J the town's main street, is 1 ½ blocks to the north.

41. (cont.) Further description of important architectural features. Expand box as necessary, or add continuation pages.

This large steeped-ell church has seen several additions and alterations since its construction in c. 1909. The original portion of the frame building sits on the corner of SR AE and Glenwood. The façade faces east and the entrance is located in the corner tower. The tower has a front gable roof and is topped by a tall spire (likely not-original). The entrance has modern paired doors flanked by sidelights and topped by a half-round stained/leaded glass transom. A similar transom is located in the broad gable front over a grouping of three stained glass windows, covered by modern storms. In the peak is a round quatrefoil window. This fenestration is repeated in the cross gable on the south elevation. The church has been clad in modern aluminum siding.

The original north elevation is now partially covered by a two story frame addition that connects the original building to a two-story brick classroom/social hall addition. A secondary entrance, located in a one story, gable roof projection, is part of the frame addition. The classroom addition has buff brick with four window bays on each level. It has a medium pitched front gable roof. The gable is filled with modern aluminum siding.

CYAS002-026

Rural Churches of Callaway County, Missouri

New Bloomfield Christian Church, SR AE and Glenwood, New Bloomfield



South and east elevations, looking northwest.



East elevation, looking west.

CYAS002-026

Rural Churches of Callaway County, Missouri

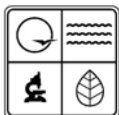
New Bloomfield Christian Church, SR AE and Glenwood, New Bloomfield



South and east elevation, looking northwest.



Sign with rock base and church bell, looking southwest.



MISSOURI DEPARTMENT OF NATURAL RESOURCES
STATE HISTORIC PRESERVATION OFFICE, P.O. Box 176, Jefferson City, MO 65102
ARCHITECTURAL/HISTORIC INVENTORY FORM

Page 1

1. Survey No. CYAS002-027		2. Survey name: Rural Churches of Callaway County, Missouri	
3. County: Callaway		4. Address (Street No.) 323	Street (name) Redwood Drive (SR J)
5. City: New Bloomfield	Vicinity: <input type="checkbox"/>	6. UTM: 15/573330/4286169	7. Township/Range/Section: T: 46N R: 10W S: 31
8. Historic name (if known): New Bloomfield United Methodist Church		9. Present/other name (if known): [Old] Prospect Methodist Church	
10. Ownership: <input checked="" type="checkbox"/> Private <input type="checkbox"/> Public		11a. Historic use (if known): RELIGION/Religious facility/church	11b. Current use: RELIGION/Religious facility/church

HISTORICAL INFORMATION

12. Construction date: 1903/1947	15. Architect: Unknown	18. Previously surveyed? <input type="checkbox"/> Cite survey name in box 22 cont. (page 3)
13. Significant date/period: N/A	16. Builder/contractor: Unknown	19. On National Register? <input type="checkbox"/> individual <input type="checkbox"/> district Cite nomination name in box 22 cont. (page 3)
14. Area(s) of significance: N/A	17. Original or significant owner: New Bloomfield United Methodist Church	20. National Register eligible? <input type="checkbox"/> individually eligible <input type="checkbox"/> district potential (<input type="checkbox"/> C <input type="checkbox"/> NC) <input checked="" type="checkbox"/> not eligible <input type="checkbox"/> not determined
21. History and significance on continuation page. <input checked="" type="checkbox"/>		22. Sources of information on continuation page. <input checked="" type="checkbox"/>

ARCHITECTURAL INFORMATION


23. Category of property: <input checked="" type="checkbox"/> building(s) <input type="checkbox"/> site <input type="checkbox"/> structure <input type="checkbox"/> object	30. Roof material: Metal	37. Windows: <input checked="" type="checkbox"/> historic <input type="checkbox"/> replacement Pane arrangement:
24. Vernacular or property type: Gothic Revival	31. Chimney placement: Unknown	38. Acreage (rural): Visible from public road? <input type="checkbox"/>
25. Architectural Style: Gothic Revival	32. Structural system: Frame	39. Changes (describe in box 41 cont.): <input checked="" type="checkbox"/> Addition(s) Date(s): c. 1947 <input checked="" type="checkbox"/> Altered Date(s): c. 1972 <input type="checkbox"/> Moved Date(s): <input type="checkbox"/> Other Date(s): Endangered by:
26. Plan shape: Asymmetrical	33. Exterior wall cladding: Vinyl	
27. No. of stories: 1	34. Foundation material: Stone	
28. No. of bays (1 st floor): 3	35. Basement type: Crawl space	40. No. of outbuildings (describe in box 40 cont.):
29. Roof type: Cross gable	36. Front porch type/placement: Awning Entrance	41. Further description of building features and associated resources on continuation page. <input checked="" type="checkbox"/>

OTHER

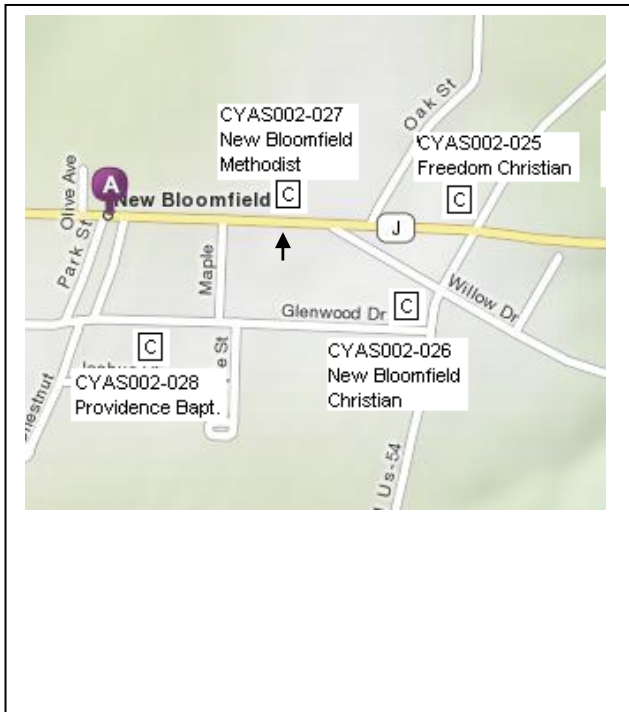
42. Current owner/address: United Methodist Church 323 Redwood Drive New Bloomfield, MO 65063-5417	43. Form prepared by (name and org.): Tiffany Patterson Missouri State Historic Preservation Office P.O. Box 176, Jefferson City, MO 65102	44. Survey date: May-June 2010
		45. Date of revisions:

FOR SHPO USE


Date entered in inventory:	Level of survey <input type="checkbox"/> reconnaissance <input type="checkbox"/> intensive	Additional research needed? <input type="checkbox"/> yes <input type="checkbox"/> no
National Register Status: <input type="checkbox"/> listed <input type="checkbox"/> in listed district Name: <input type="checkbox"/> pending listing <input type="checkbox"/> eligible (individually) <input type="checkbox"/> eligible (district) <input type="checkbox"/> not eligible <input type="checkbox"/> not determined	Other:	



LOCATION MAP (include north arrow)



SITE MAP/PLAN (include north arrow)



PHOTOGRAPH

Photographer: Tiffany Patterson	Date: May 2010	Description: South elevation, looking northwest.
------------------------------------	-------------------	---

Insert photograph of primary structure on property.





ADDITIONAL INFORMATION:

21. (cont.) History and significance. Expand box as necessary, or add continuation pages.

Originally known as [Old] Prospect Methodist Church, the congregation dedicated this building in 1903. It was later moved to the current sight by contractor John Wilson. Materials salvaged from the Rocky Branch Methodist Church were utilized in 1947 to construct an addition to the building. According to the 1884 *History of Callaway County*, Prospect church organized in 1826 at the home of William Hall with approximately 6 members. By 1884, their numbers had grown to 51.

22. (cont.) Sources of information. Expand box as necessary, or add continuation pages.

- "New Bloomfield United Methodist Circuit." Booklet published c. 1975. Published online at: www.usgennet.org/usa/mo/county/callaway/Church/NewBloomfieldCircuit.html. Accessed 6/30/2010.
- *History of Callaway County, Missouri*. St. Louis: National Historical Company, 1884, p. 530-531. Published online at by Missouri Digital Heritage at http://www.sos.mo.gov/archives/mdh_splash/default.asp?coll=mocohist. Accessed June 2010.

40. (cont.) Description of environment and outbuildings. Expand box as necessary, or add continuation pages.

The church is located on a wide lot facing south onto Highway J. The school is located due east of the church and residential properties are located to the west and south.

41. (cont.) Further description of important architectural features. Expand box as necessary, or add continuation pages.

This steepled ell church was constructed in c. 1903 on a stone foundation. It is frame with a cross gable roof. The steeple is recessed, but contains the paired entrance doors. Over the doors is a Gothic arched transom with tracery-like curving mutins. The belfry is open with turned brackets and its topped by a steeply pitched pyramidal roof. Centered in the prominent front gable are paired 1/1 double-hung window topped by a Gothic arched transom similar to that seen over the entrance. To the northeast is a long, low frame addition possibly constructed from materials salvaged from the Rocky Branch Methodist Church. The addition contains widely spaced Gothic windows.

CYAS002-027

Rural Churches of Callaway County, Missouri

New Bloomfield United Methodist Church, 323 Redwood Dr., New Bloomfield



South elevation, looking northwest.



South elevation, looking north.

CYAS002-027

Rural Churches of Callaway County, Missouri

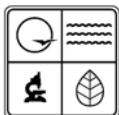
New Bloomfield United Methodist Church, 323 Redwood Dr., New Bloomfield



South elevation of addition, looking north.



East and portion of south elevation, looking northwest.



MISSOURI DEPARTMENT OF NATURAL RESOURCES
STATE HISTORIC PRESERVATION OFFICE, P.O. Box 176, Jefferson City, MO 65102
ARCHITECTURAL/HISTORIC INVENTORY FORM

Page 1

1. Survey No. CYAS002-028		2. Survey name: Rural Churches of Callaway County, Missouri	
3. County: Callaway		4. Address (Street No.) 426	Street (name) Glenwood Dr.
5. City: New Bloomfield	Vicinity: <input type="checkbox"/>	6. UTM: 15/579073/4285909	7. Township/Range/Section: T: 46N R: 10W S: 31
8. Historic name (if known): Providence Baptist Church		9. Present/other name (if known): Providence Baptist Church	
10. Ownership: <input checked="" type="checkbox"/> Private <input type="checkbox"/> Public		11a. Historic use (if known): RELIGION/Religious facility/church	11b. Current use: RELIGION/Religious facility/church

HISTORICAL INFORMATION

12. Construction date: c. 1910	15. Architect: Unknown	18. Previously surveyed? <input type="checkbox"/> Cite survey name in box 22 cont. (page 3)
13. Significant date/period: N/A	16. Builder/contractor: Unknown	19. On National Register? <input type="checkbox"/> individual <input type="checkbox"/> district Cite nomination name in box 22 cont. (page 3)
14. Area(s) of significance: N/A	17. Original or significant owner: Providence Baptist Church	20. National Register eligible? <input type="checkbox"/> individually eligible <input type="checkbox"/> district potential (<input type="checkbox"/> C <input type="checkbox"/> NC) <input checked="" type="checkbox"/> not eligible <input type="checkbox"/> not determined
21. History and significance on continuation page. <input checked="" type="checkbox"/>		22. Sources of information on continuation page. <input checked="" type="checkbox"/>

ARCHITECTURAL INFORMATION

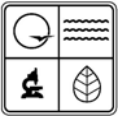
23. Category of property: <input checked="" type="checkbox"/> building(s) <input type="checkbox"/> site <input type="checkbox"/> structure <input type="checkbox"/> object	30. Roof material: Asphalt	37. Windows: <input type="checkbox"/> historic <input type="checkbox"/> replacement Pane arrangement:
24. Vernacular or property type: Side steeple?	31. Chimney placement: N/A	38. Acreage (rural): Visible from public road? <input type="checkbox"/>
25. Architectural Style: No style	32. Structural system: Frame	39. Changes (describe in box 41 cont.): <input checked="" type="checkbox"/> Addition(s) Date(s): c. 1960 <input checked="" type="checkbox"/> Altered Date(s): c. 1990 <input type="checkbox"/> Moved Date(s): <input type="checkbox"/> Other Date(s): Endangered by:
26. Plan shape: Irregular	33. Exterior wall cladding: Vinyl	
27. No. of stories: 1	34. Foundation material: Concrete	
28. No. of bays (1 st floor): 3	35. Basement type: Full	40. No. of outbuildings (describe in box 40 cont.):
29. Roof type: Gable front	36. Front porch type/placement: Open/partial width Centered	41. Further description of building features and associated resources on continuation page. <input type="checkbox"/>

OTHER

42. Current owner/address: Providence Baptist Church 426 Glenwood Dr New Bloomfield, MO 65063-1584	43. Form prepared by (name and org.): Tiffany Patterson Missouri State Historic Preservation Office P.O. Box 176, Jefferson City, MO 65102	44. Survey date: May-June 2010 45. Date of revisions:
---	---	--

FOR SHPO USE

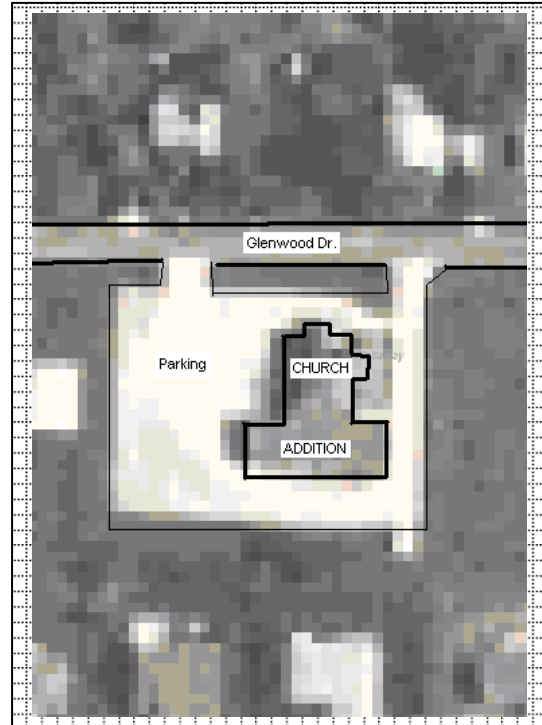
Date entered in inventory:	Level of survey <input type="checkbox"/> reconnaissance <input type="checkbox"/> intensive	Additional research needed? <input type="checkbox"/> yes <input type="checkbox"/> no
National Register Status: <input type="checkbox"/> listed <input type="checkbox"/> in listed district Name: <input type="checkbox"/> pending listing <input type="checkbox"/> eligible (individually) <input type="checkbox"/> eligible (district) <input type="checkbox"/> not eligible <input type="checkbox"/> not determined	Other:	



LOCATION MAP (include north arrow)



SITE MAP/PLAN (include north arrow)

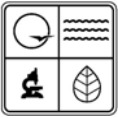


PHOTOGRAPH

Photographer: Tiffany Patterson	Date: May 2010	Description: North and east elevations, looking southwest.
------------------------------------	-------------------	---

Insert photograph of primary structure on property.





ADDITIONAL INFORMATION:

21. (cont.) History and significance. Expand box as necessary, or add continuation pages.



Historic church photos found at <http://www.providencehill.org/>.

The congregation associated with the Providence Baptist Church is a historic one in Callaway County and Missouri. Organized in August 1826, the first church was a small log building. The growing congregation soon built a larger building, constructed of hand made brick sometime before 1834. It was in this brick building, located northeast of New Bloomfield, that the Missouri Baptist Association was organized. The 1876 and 1897 Atlases of Callaway County show the location of the original church in Township 46N, Range 10W, Section 21. Around the turn of the century, New Bloomfield saw a spurt of growth and it was likely the town's growing population that led the Providence Baptist congregation to move to town. The current church building shows on the 1919 plat of New Bloomfield. Based on historic and current photographs (see above and attached) the church building has undergone several changes since c. 1951, including a two-story classroom addition on the rear and the move of the entrance from the tower to front gable.

22. (cont.) Sources of information. Expand box as necessary, or add continuation pages.

- *History of Callaway County, Missouri*. St. Louis: National Historical Company, 1884. Published online at by Missouri Digital Heritage at http://www.sos.mo.gov/archives/mdh_splash/default.asp?coll=mocohist. Accessed June 2010.
- Providence Baptist Church website, <http://www.providencehill.org/>. Accessed September 15, 2010.
- Shaver, James W. "Providence Baptist Church in Relation to the First Meeting of the Missouri Baptist General Association." Delivered at the Annual Meeting of the Missouri Baptist Historical Society, April 21, 2001. Published online at: <http://www.providencehill.org/The%20Convention/Providence%20and%20the%20MBC.pdf>. Accessed September 16, 2010.

40. (cont.) Description of environment and outbuildings. Expand box as necessary, or add continuation pages.

The church is located on Glenwood in New Bloomfield. Historically, the railroad line was just to the west of the building (a portion of the old rail right-of-way is now a local park). There are scattered residential properties around the church, including a new residential cul-de-sac located just south of the building.

41. (cont.) Further description of important architectural features. Expand box as necessary, or add continuation pages.

In form, this building is unusual among rural and small town church buildings in Callaway County, showing a mixture of steepled el, gable-end and side steeple features. Like most area rural churches, the building has a prominent front gable. Like a steeped-ell, it has a cross gable/hip on one side (in this case the west elevation). Unlike the steeped-ell church type the steeple/tower is not located in the crook created by the cross gabled roofs. Instead, it is a semi-detached tower on the east elevation. Historically, the tower was used as the main entrance to the building. The entrance was located on the north side of the tower, sheltered beneath a small porch. The upper portion of the tower historically had openings for a belfry. When the entrance was moved to the front gable end, all fenestration in the tower was closed and the entire tower was wrapped in modern siding. The new paired entrance doors and gable front porch replaced a Palladian style window in the front gable. Two fixed windows were added to either side of the entrance porch. In addition to the tower, the east elevation has a gabled wall dormer containing a half round window over two sets of paired windows. This configuration mimics the original windows in the wall, but are modern and do not appear to fill the original openings. A similar fenestration pattern is found in the cross hipped projection on the west wall. To the rear of the building is a two story brick addition, likely added in c. 1960.

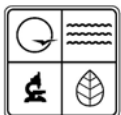
CYAS002-028
Rural Churches of Callaway County, Missouri
Providence Baptist Church, 426 Glenwood, New Bloomfield



North and west elevations, looking south southeast.



North and east elevations, looking southwest.



MISSOURI DEPARTMENT OF NATURAL RESOURCES
STATE HISTORIC PRESERVATION OFFICE, P.O. Box 176, Jefferson City, MO 65102
ARCHITECTURAL/HISTORIC INVENTORY FORM

Page 1

1. Survey No. CYAS002-029		2. Survey name: Rural Churches of Callaway County, Missouri	
3. County: Callaway		4. Address (Street No.)	Street (name) N. side SR J approx 900 ft. W. of US 54
5. City: New Bloomfield	Vicinity: <input type="checkbox"/>	6. UTM: 15/580028/4286139	7. Township/Range/Section: T: 46 N R: 10 W S: 32
8. Historic name (if known): St. Paul [African?] Methodist Episcopal Church		9. Present/other name (if known): St. Paul United Methodist Church	
10. Ownership: <input checked="" type="checkbox"/> Private <input type="checkbox"/> Public		11a. Historic use (if known): RELIGION/Religious facility/church	11b. Current use: RELIGION/Religious facility/church

HISTORICAL INFORMATION

12. Construction date: Post-1920	15. Architect: Unknown	18. Previously surveyed? <input type="checkbox"/> Cite survey name in box 22 cont. (page 3)
13. Significant date/period: N/A	16. Builder/contractor: Unknown	19. On National Register? <input type="checkbox"/> individual <input type="checkbox"/> district Cite nomination name in box 22 cont. (page 3)
14. Area(s) of significance: N/A	17. Original or significant owner: St. Paul ME Church	20. National Register eligible? <input type="checkbox"/> individually eligible <input type="checkbox"/> district potential (<input type="checkbox"/> C <input type="checkbox"/> NC) <input type="checkbox"/> not eligible <input checked="" type="checkbox"/> not determined
21. History and significance on continuation page. <input type="checkbox"/>		22. Sources of information on continuation page. <input type="checkbox"/>

ARCHITECTURAL INFORMATION

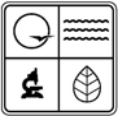
23. Category of property: <input checked="" type="checkbox"/> building(s) <input type="checkbox"/> site <input type="checkbox"/> structure <input type="checkbox"/> object	30. Roof material: Asphalt	37. Windows: <input type="checkbox"/> historic <input type="checkbox"/> replacement Pane arrangement:
24. Vernacular or property type: Gable-end church	31. Chimney placement: N/A	38. Acreage (rural): Visible from public road? <input checked="" type="checkbox"/>
25. Architectural Style: No style	32. Structural system: Frame	39. Changes (describe in box 41 cont.): <input checked="" type="checkbox"/> Addition(s) Date(s): c. 2005 <input type="checkbox"/> Altered Date(s): <input type="checkbox"/> Moved Date(s): <input type="checkbox"/> Other Date(s): Endangered by:
26. Plan shape: L-shpaed	33. Exterior wall cladding: Asbestos/vinyl	
27. No. of stories: 1	34. Foundation material: Concrete	
28. No. of bays (1 st floor): 1	35. Basement type: Unknown	40. No. of outbuildings (describe in box 40 cont.):
29. Roof type: Gable front	36. Front porch type/placement: Stoop	41. Further description of building features and associated resources on continuation page. <input type="checkbox"/>

OTHER

42. Current owner/address:	43. Form prepared by (name and org.): Tiffany Patterson Missouri State Historic Preservation Office P.O. Box 176, Jefferson City, MO 65102	44. Survey date: May-June 2010
		45. Date of revisions:

FOR SHPO USE


Date entered in inventory:	Level of survey <input type="checkbox"/> reconnaissance <input type="checkbox"/> intensive	Additional research needed? <input type="checkbox"/> yes <input type="checkbox"/> no
National Register Status: <input type="checkbox"/> listed <input type="checkbox"/> in listed district Name: <input type="checkbox"/> pending listing <input type="checkbox"/> eligible (individually) <input type="checkbox"/> eligible (district) <input type="checkbox"/> not eligible <input type="checkbox"/> not determined	Other:	



LOCATION MAP (include north arrow)



SITE MAP/PLAN (include north arrow)



PHOTOGRAPH

Photographer: Tiffany Patterson	Date: May 2010	Description: South elevation, looking north.
------------------------------------	-------------------	---

Insert photograph of primary structure on property.





ADDITIONAL INFORMATION:

21. (cont.) History and significance. Expand box as necessary, or add continuation pages.

Little could be found in readily available resources on the history of the church, though an undated YouTube video featuring current pastor Arnold Parks mentioned that the congregation was more than 128 years old. The congregation associated with this building may have been one of the six colored Methodist Episcopal or African Methodist Episcopal churches mentioned in the 1884 *History of Callaway County*. The current church building was likely constructed after c. 1919, as no church building is indicated on the site in the 1876, 1897, or 1919 Callaway County Atlases.

22. (cont.) Sources of information. Expand box as necessary, or add continuation pages.

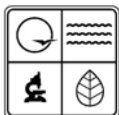
- *Combined Historical Atlas of Callaway County, MO: 1876, 1897, 1919*. Published by the Kingdom of Callaway Historical Society, 1994.
- *History of Callaway County, Missouri*. St. Louis: National Historical Company, 1884. Published online at by Missouri Digital Heritage at http://www.sos.mo.gov/archives/mdh_splash/default.asp?coll=mocohist. Accessed June 2010.

40. (cont.) Description of environment and outbuildings. Expand box as necessary, or add continuation pages.

The church is located just east of New Bloomfield. Though it has a large front lawn, the surrounding area is heavily wooded. Maps indicate an associated cemetery on the property, though it is not easily visible from the road.

41. (cont.) Further description of important architectural features. Expand box as necessary, or add continuation pages.

This is a small gable-end church with low pitched, front gable roof. Originally, the entrance may have lead directly to the sanctuary, but a small, front gable, foyer addition has been added to the building. This addition may have been constructed when the church building was clad in asbestos siding. In c. 2005, an ell for a meeting/social hall was added to the northwest corner of the building. It is three bays wide with a centered entrance and side gable roof.



MISSOURI DEPARTMENT OF NATURAL RESOURCES
STATE HISTORIC PRESERVATION OFFICE, P.O. Box 176, Jefferson City, MO 65102
ARCHITECTURAL/HISTORIC INVENTORY FORM

Page 1

1. Survey No. CYAS002-069		2. Survey name: Rural Churches of Callaway County, Missouri	
3. County: Callaway		4. Address (Street No.)	Street (name) CR 338, N. side, E. of SRJ
5. City: Guthrie	Vicinity: <input type="checkbox"/>	6. UTM: 15/578639/4290217	7. Township/Range/Section: T: 46N R: 10W S: 18
8. Historic name (if known): New Providence Cumberland Presbyterian Church		9. Present/other name (if known): Heirloom Acres Seeds	
10. Ownership: <input checked="" type="checkbox"/> Private <input type="checkbox"/> Public		11a. Historic use (if known): RELIGION/Religious facility/church	11b. Current use: Commerce/Trade: business

HISTORICAL INFORMATION

12. Construction date: 1881	15. Architect: Unknown	18. Previously surveyed? <input type="checkbox"/> Cite survey name in box 22 cont. (page 3)
13. Significant date/period: 1881	16. Builder/contractor: Unknown	19. On National Register? <input type="checkbox"/> individual <input type="checkbox"/> district Cite nomination name in box 22 cont. (page 3)
14. Area(s) of significance: Architecture	17. Original or significant owner: New Providence Cumberland Presbyterian Church	20. National Register eligible? <input checked="" type="checkbox"/> individually eligible <input type="checkbox"/> district potential (<input type="checkbox"/> C <input type="checkbox"/> NC) <input type="checkbox"/> not eligible <input type="checkbox"/> not determined
21. History and significance on continuation page. <input checked="" type="checkbox"/>		22. Sources of information on continuation page. <input checked="" type="checkbox"/>

ARCHITECTURAL INFORMATION


23. Category of property: <input type="checkbox"/> building(s) <input type="checkbox"/> site <input type="checkbox"/> structure <input type="checkbox"/> object	30. Roof material: Asphalt	37. Windows: <input checked="" type="checkbox"/> historic <input type="checkbox"/> replacement Pane arrangement:
24. Vernacular or property type: Gable-end church, two door subtype	31. Chimney placement: N/A	38. Acreage (rural): Visible from public road? <input checked="" type="checkbox"/>
25. Architectural Style: No style	32. Structural system: Frame	39. Changes (describe in box 41 cont.): <input checked="" type="checkbox"/> Addition(s) Date(s): c. 2005 <input type="checkbox"/> Altered Date(s): <input type="checkbox"/> Moved Date(s): <input type="checkbox"/> Other Date(s): Endangered by:
26. Plan shape: Rectangular	33. Exterior wall cladding: Wood clapboard	
27. No. of stories: 1	34. Foundation material: Stone ?	
28. No. of bays (1 st floor): 2	35. Basement type: N/A	40. No. of outbuildings (describe in box 40 cont.):
29. Roof type: Gable front	36. Front porch type/placement: N/A	41. Further description of building features and associated resources on continuation page. <input checked="" type="checkbox"/>

OTHER

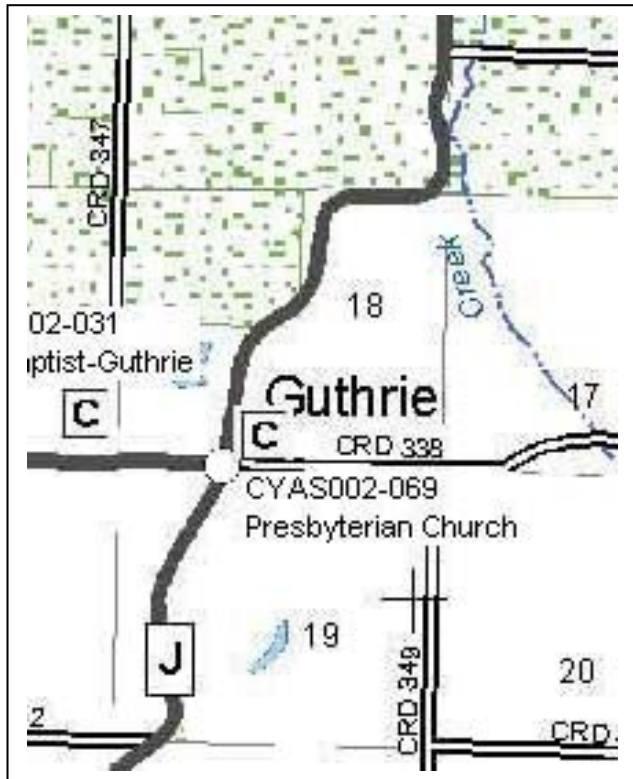
42. Current owner/address: Heirloom Acres Seeds 2529 CR 338 New Bloomfield, Mo. 65063 PHONE: (573) 491-3001	43. Form prepared by (name and org.): Tiffany Patterson Missouri State Historic Preservation Office P.O. Box 176, Jefferson City, MO 65102	44. Survey date: May-June 2010 45. Date of revisions:
---	---	--

FOR SHPO USE


Date entered in inventory:	Level of survey <input type="checkbox"/> reconnaissance <input type="checkbox"/> intensive	Additional research needed? <input type="checkbox"/> yes <input type="checkbox"/> no
National Register Status: <input type="checkbox"/> listed <input type="checkbox"/> in listed district Name: <input type="checkbox"/> pending listing <input type="checkbox"/> eligible (individually) <input type="checkbox"/> eligible (district) <input type="checkbox"/> not eligible <input type="checkbox"/> not determined	Other:	



LOCATION MAP (include north arrow)



SITE MAP/PLAN (include north arrow)



PHOTOGRAPH

Photographer:
Tiffany Patterson

Date:
May 2010

Description:
South elevation, looking north.

Insert photograph of primary structure on property.





ADDITIONAL INFORMATION:

21. (cont.) History and significance. Expand box as necessary, or add continuation pages.

The New Providence Cumberland Presbyterian Church in Guthrie organized on October 4, 1823. Its first building was log, and was called "Log Providence" by some locals. Though the session book (see below) provided an overview of the work of the elders, it provided little information about the history and activities of the larger congregation. There is one mention of the construction of what is likely the current building in 1881. The entry for February 20 1881 notes the following:

"Dedication services. The new Church House, value \$1,000.00 having been completed and ready for worship the 20th day of February 1881, was selected for the final setting it apart to the service of the Lord.

Rev. G.W. Eickelberger, assisted by the pastor, Rev. T. G. Pool, preached the dedication ceremony from Haggai 2: 7-8-9. A debt, amounting to nearly \$400.00, was soon liquidated after which the new building was formerly [sic] given to God in prayer, lead by G.W. Eickelberger."

22. (cont.) Sources of information. Expand box as necessary, or add continuation pages.

- Kathryn Holt. "History of Guthrie," Published online by the Kingdom of Callaway Historical Society. <http://www.kchsoc.org/othercomm.html>
- "Records of the New Providence Cumberland Presbyterian Church, Guthrie, Callaway County, Missouri." Transcribed by Virginia Walker Christopher for the Charity Stille Langstaff Chapter, Daughters of the American Revolution, Fulton, MO, 1980. On file a the State Historical Society of Missouri, Columbia.

40. (cont.) Description of environment and outbuildings. Expand box as necessary, or add continuation pages.

The church sits in the small community of Guthrie, once a small railroad stop. The building sits on a narrow but deep lot, facing south onto CR 338. Holt Lane lies directly west of the building.

41. (cont.) Further description of important architectural features. Expand box as necessary, or add continuation pages.

Though no longer a church, this is a very good example of the two-door gable-end church building type in the county. This front-gable building sits on a stone or concrete foundation. Its primary elevation faces south with two front entrance doors. The paneled doors are topped by three light transoms and have slightly pedimented surrounds. There may have been a small circular window in the gable end, but a large signboard, painted like a quilt block, now hangs in the pediment. The east and west elevations are long and contain three, evenly spaced wood sash windows with slightly pedimented surrounds. The building is clad in original wood siding. There is a modern gable roof porch attached to the rear of the building. Though out of character with the church type, the porch is at the rear of the building and does not obscure the buildings important historic features.

CYAS002-069

Rural Churches of Callaway County, Missouri

New Providence Cumberland Presbyterian Church, CR 338, Guthrie



South elevation, looking north.



West and south elevations, looking northeast.

CYAS002-069

Rural Churches of Callaway County, Missouri

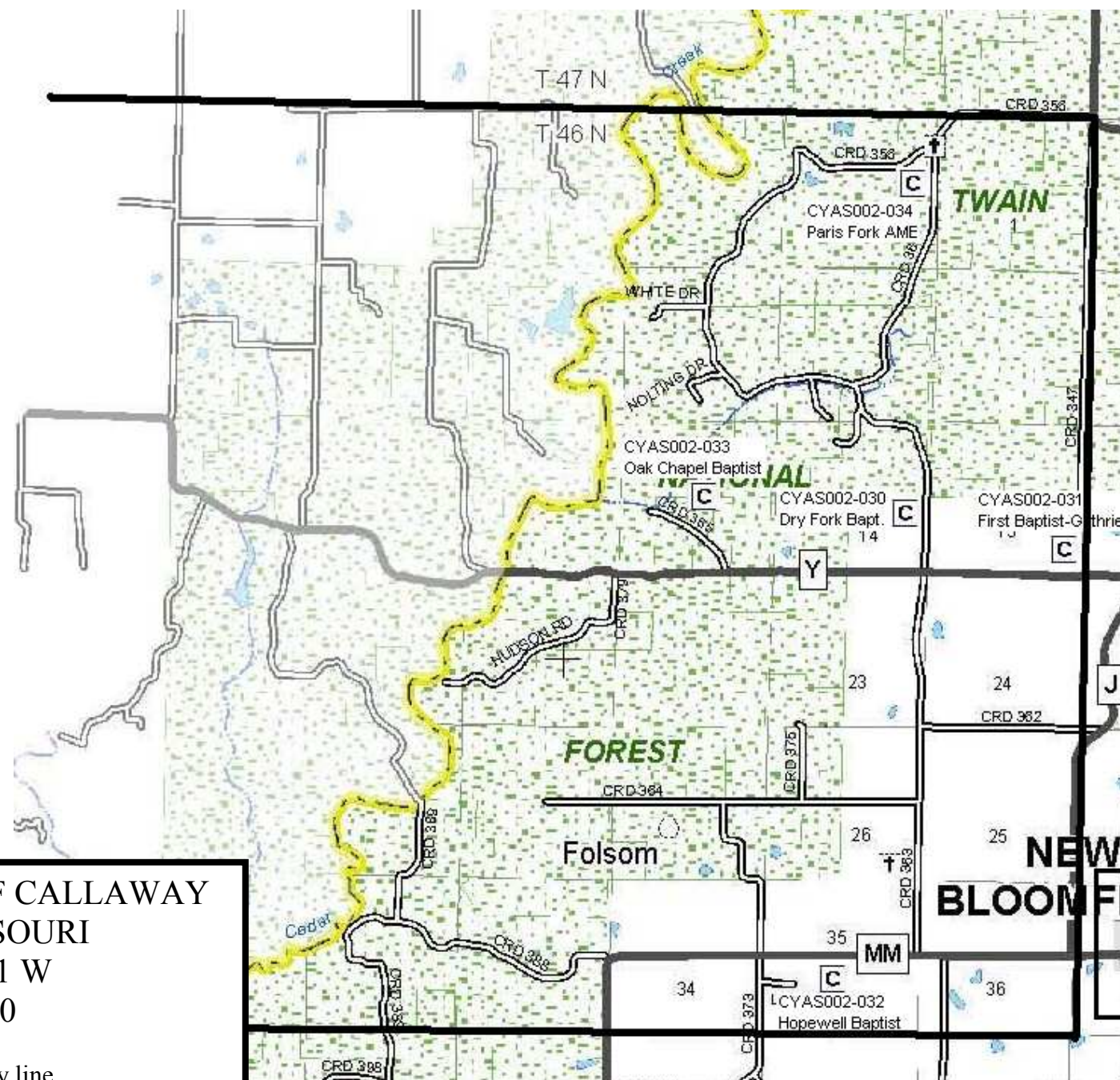
New Providence Cumberland Presbyterian Church, CR 338, Guthrie

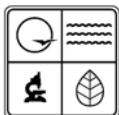


South and east elevations, looking northwest.

RURAL CHURCHES OF CALLAWAY
COUNTY, MISSOURI
T: 46 N R: 11 W
August 2010

— Township boundary line





MISSOURI DEPARTMENT OF NATURAL RESOURCES
STATE HISTORIC PRESERVATION OFFICE, P.O. Box 176, Jefferson City, MO 65102
ARCHITECTURAL/HISTORIC INVENTORY FORM

Page 1

1. Survey No. CYAS002-030		2. Survey name: Rural Churches of Callaway County, Missouri	
3. County: Callaway		4. Address (Street No.)	Street (name) W. side CR 363 approx. ½ mi. N. of SR Y
5. City: Guthrie	Vicinity: <input checked="" type="checkbox"/>	6. UTM: 15/576174/429116	7. Township/Range/Section: T:46N R:11W S: 14
8. Historic name (if known): Dry Fork Baptist Church & Cemetery		9. Present/other name (if known): Dry Fork Baptist Church	
10. Ownership: <input checked="" type="checkbox"/> Private <input type="checkbox"/> Public		11a. Historic use (if known): RELIGION/Religious facility/church	11b. Current use: RELIGION/Religious facility/church

HISTORICAL INFORMATION

12. Construction date: c. 1900	15. Architect: Unknown	18. Previously surveyed? <input type="checkbox"/> Cite survey name in box 22 cont. (page 3)
13. Significant date/period: N/A	16. Builder/contractor: Unknown	19. On National Register? <input type="checkbox"/> individual <input type="checkbox"/> district Cite nomination name in box 22 cont. (page 3)
14. Area(s) of significance: N/A	17. Original or significant owner: Dry Fork Baptist Church	20. National Register eligible? <input type="checkbox"/> individually eligible <input type="checkbox"/> district potential (<input type="checkbox"/> C <input type="checkbox"/> NC) <input checked="" type="checkbox"/> not eligible <input type="checkbox"/> not determined
21. History and significance on continuation page. <input type="checkbox"/>		22. Sources of information on continuation page. <input type="checkbox"/>

ARCHITECTURAL INFORMATION


23. Category of property: <input checked="" type="checkbox"/> building(s) <input type="checkbox"/> site <input type="checkbox"/> structure <input type="checkbox"/> object	30. Roof material: Asphalt	37. Windows: <input type="checkbox"/> historic <input type="checkbox"/> replacement Pane arrangement: 1/1
24. Vernacular or property type: T-plan church	31. Chimney placement: N/A	38. Acreage (rural): Visible from public road? <input checked="" type="checkbox"/>
25. Architectural Style: Late Victorian	32. Structural system: Frame	39. Changes (describe in box 41 cont.): <input checked="" type="checkbox"/> Addition(s) Date(s): <input checked="" type="checkbox"/> Altered Date(s): <input type="checkbox"/> Moved Date(s): <input type="checkbox"/> Other Date(s): Endangered by:
26. Plan shape: T-shape	33. Exterior wall cladding: Aluminum	
27. No. of stories: 1	34. Foundation material: Concrete	
28. No. of bays (1 st floor): 3	35. Basement type: Full	40. No. of outbuildings (describe in box 40 cont.):
29. Roof type: Cross gable	36. Front porch type/placement: Partial, open East corner	41. Further description of building features and associated resources on continuation page. <input checked="" type="checkbox"/>

OTHER

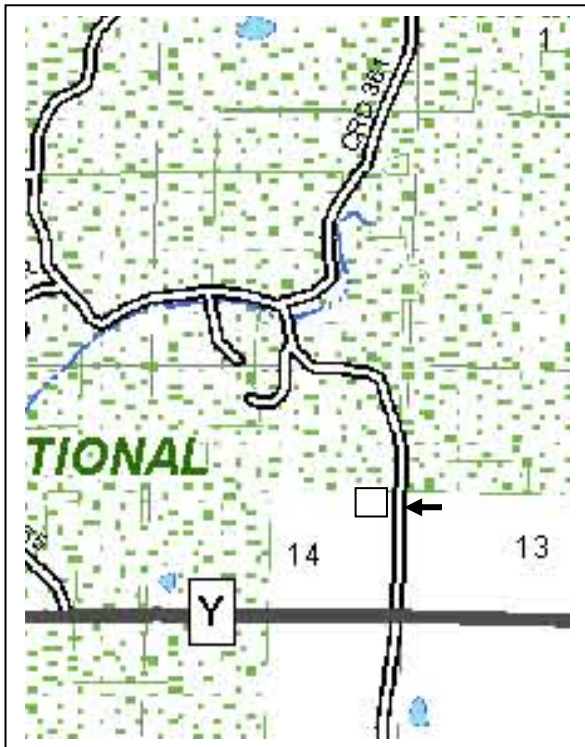
42. Current owner/address: Dry Fork Baptist Church 8221 County Road 363 New Bloomfield, MO 65063-1017	43. Form prepared by (name and org.): Tiffany Patterson Missouri State Historic Preservation Office P.O. Box 176, Jefferson City, MO 65102	44. Survey date: May-June 2010
		45. Date of revisions:

FOR SHPO USE


Date entered in inventory:	Level of survey <input type="checkbox"/> reconnaissance <input type="checkbox"/> intensive	Additional research needed? <input type="checkbox"/> yes <input type="checkbox"/> no
National Register Status: <input type="checkbox"/> listed <input type="checkbox"/> in listed district Name: <input type="checkbox"/> pending listing <input type="checkbox"/> eligible (individually) <input type="checkbox"/> eligible (district) <input type="checkbox"/> not eligible <input type="checkbox"/> not determined	Other:	



LOCATION MAP (include north arrow)



SITE MAP/PLAN (include north arrow)



PHOTOGRAPH

Photographer:
Tiffany Patterson

Date:
May 2010

Description:
East and south elevations, looking northwest.

Insert photograph of primary structure on property.





ADDITIONAL INFORMATION:

21. (cont.) History and significance. Expand box as necessary, or add continuation pages.

The 1884 Callaway County history provides a brief outline of the origins of this church, organized in September of 1847. Rev. P. H. Steenbergen was the first minister, followed soon after (in c. 1850) by Noah Flood. In 1884 there was a substantial 40 X 60 foot frame church building that cost "about \$3,000." This was likely replaced by the current building around 1900.



22. (cont.) Sources of information. Expand box as necessary, or add continuation pages.

- Clatterbuck, Catherine Ann. "Dry Fork Baptist Church."
<http://freepages.genealogy.rootsweb.ancestry.com/~callawayclatterbucks/HTML/dryforkminutes.html>.
- *History of Callaway County, Missouri*. St. Louis: National Historical Company, 1884, p. 509.

40. (cont.) Description of environment and outbuildings. Expand box as necessary, or add continuation pages.

County Road 363 forms the eastern boundary of the church and cemetery property. The church, rather than facing the county road, looks south over a portion of the cemetery and surrounding agricultural land. The cemetery wraps the church to the south, west and north. The graves face east and lay in long north-south running rows. The grave markers are a mix of material, but are predominantly thick granite slabs on granite bases. A fence with brick piers and metal pole slats, constructed in 1976, lines the eastern boundary of the cemetery.

41. (cont.) Further description of important architectural features. Expand box as necessary, or add continuation pages.

The original portion of the church is a frame T-plan building with cross gable roof. The façade is dominated by a projecting gable. Centered in the projecting gable is a set of three windows with a low arched transom. Above this is a small Palladian window and in the gable peak is a dentiled cornice. To either side of the gable are entrances. The primary entrance is to the east and is located in a two story tower capped by a pyramidal roof. To the west is a one story hipped roof porch that has been infilled since the date of construction. The east elevation has a dominant gable end with fenestration similar to that in the front gable. Connected to the western elevation is a modern gable front addition connected by a hallway at the rear of the building.

CYAS002-030

Rural Churches of Callaway County, Missouri

Dry Fork Baptist Church, W. side CR 363 approx. ½ mi. N. of SR Y, Guthrie vic.



South and east elevations, looking northwest.



South elevation, looking north.

CYAS002-030
Rural Churches of Callaway County, Missouri
Dry Fork Baptist Church, W. side CR 363 approx. ½ mi. N. of SR Y, Guthrie vic.



East elevation, looking west.



East and north elevations, looking west southwest.


CYAS002-030

Rural Churches of Callaway County, Missouri

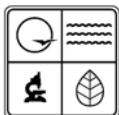
Dry Fork Baptist Church, W. side CR 363 approx. ½ mi. N. of SR Y, Guthrie vic.



South end of cemetery, looking west.



Cemetery looking northwest.



MISSOURI DEPARTMENT OF NATURAL RESOURCES
STATE HISTORIC PRESERVATION OFFICE, P.O. Box 176, Jefferson City, MO 65102
ARCHITECTURAL/HISTORIC INVENTORY FORM

Page 1

1. Survey No. CYAS002-031		2. Survey name: Rural Churches of Callaway County, Missouri	
3. County: Callaway		4. Address (Street No.) 2213	Street (name) SR Y
5. City: New Bloomfield	Vicinity: <input checked="" type="checkbox"/>	6. UTM: 15/577110/4290366	7. Township/Range/Section: T:46 N R:11 W S:13
8. Historic name (if known): First Baptist Church of Guthrie		9. Present/other name (if known): First Baptist Church of Guthrie	
10. Ownership: <input checked="" type="checkbox"/> Private <input type="checkbox"/> Public		11a. Historic use (if known): RELIGION/Religious facility/church	11b. Current use: RELIGION/Religious facility/church

HISTORICAL INFORMATION

12. Construction date: c. 2000	15. Architect: Unknown	18. Previously surveyed? <input type="checkbox"/> Cite survey name in box 22 cont. (page 3)
13. Significant date/period: N/A	16. Builder/contractor: Unknown	19. On National Register? <input type="checkbox"/> individual <input type="checkbox"/> district Cite nomination name in box 22 cont. (page 3)
14. Area(s) of significance: N/A	17. Original or significant owner: First Baptist Church Guthrie	20. National Register eligible? <input type="checkbox"/> individually eligible <input type="checkbox"/> district potential (<input type="checkbox"/> C <input type="checkbox"/> NC) <input checked="" type="checkbox"/> not eligible <input type="checkbox"/> not determined
21. History and significance on continuation page. <input type="checkbox"/>		22. Sources of information on continuation page. <input type="checkbox"/>

ARCHITECTURAL INFORMATION


23. Category of property: <input checked="" type="checkbox"/> building(s) <input type="checkbox"/> site <input type="checkbox"/> structure <input type="checkbox"/> object	30. Roof material: Asphalt	37. Windows: <input type="checkbox"/> historic <input type="checkbox"/> replacement Pane arrangement: 6/6
24. Vernacular or property type: Side gable church	31. Chimney placement: N/A	38. Acreage (rural): Visible from public road? <input checked="" type="checkbox"/>
25. Architectural Style: No style	32. Structural system: Frame	39. Changes (describe in box 41 cont.): <input type="checkbox"/> Addition(s) Date(s): <input type="checkbox"/> Altered Date(s): <input type="checkbox"/> Moved Date(s): <input type="checkbox"/> Other Date(s): Endangered by:
26. Plan shape: Rectangular	33. Exterior wall cladding: Vinyl	
27. No. of stories: 2	34. Foundation material: Concrete	
28. No. of bays (1 st floor): 9	35. Basement type: N/A	40. No. of outbuildings (describe in box 40 cont.):
29. Roof type: Side gable	36. Front porch type/placement: Open, partial width centered	41. Further description of building features and associated resources on continuation page. <input type="checkbox"/>

OTHER

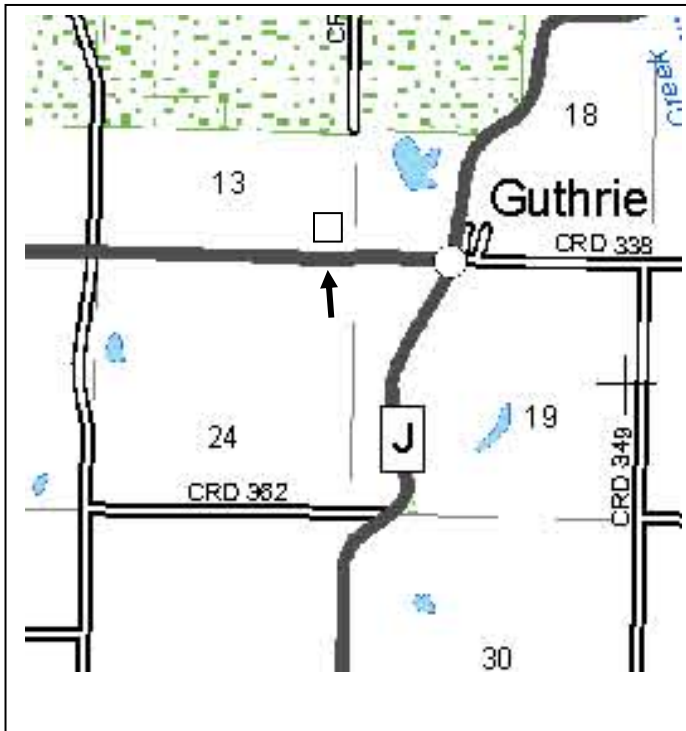
42. Current owner/address: First Baptist Church of Guthrie 2213 State Road Y New Bloomfield, MO 65063	43. Form prepared by (name and org.): Tiffany Patterson Missouri State Historic Preservation Office P.O. Box 176, Jefferson City, MO 65102	44. Survey date: May-June 2010
		45. Date of revisions:

FOR SHPO USE

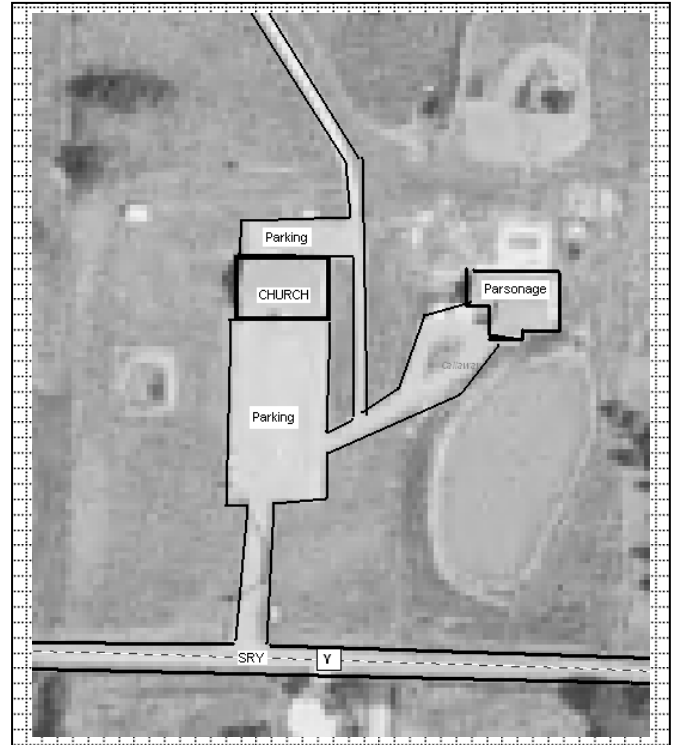
Date entered in inventory:	Level of survey <input type="checkbox"/> reconnaissance <input type="checkbox"/> intensive	Additional research needed? <input type="checkbox"/> yes <input type="checkbox"/> no
National Register Status: <input type="checkbox"/> listed <input type="checkbox"/> in listed district Name: <input type="checkbox"/> pending listing <input type="checkbox"/> eligible (individually) <input type="checkbox"/> eligible (district) <input type="checkbox"/> not eligible <input type="checkbox"/> not determined	Other:	



LOCATION MAP (include north arrow)



SITE MAP/PLAN (include north arrow)

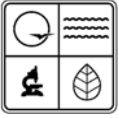


PHOTOGRAPH

Photographer: Tiffany Patterson	Date: May 2010	Description: South elevation, looking north.
------------------------------------	-------------------	---

Insert photograph of primary structure on property.





ADDITIONAL INFORMATION:

21. (cont.) History and significance. Expand box as necessary, or add continuation pages.

The church is new, constructed in c. 2000.

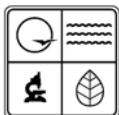
22. (cont.) Sources of information. Expand box as necessary, or add continuation pages.

40. (cont.) Description of environment and outbuildings. Expand box as necessary, or add continuation pages.

The church is located on a large flat lot on the north side of SR Y, west of Guthrie. The building is fronted by a large paved parking lot and to the east (not photographed) is what appears to be the church parsonage.

41. (cont.) Further description of important architectural features. Expand box as necessary, or add continuation pages.

This large side gable church is partially earth contact, constructed into a slope. Because of this, the front (south elevation) of the church is two story and the rear is one story. Centered in the façade are paired entrance doors sheltered beneath a one story gable roof porch (port cochere?). The roof is topped by a spire. The fenestration on the first floor consists of domestic-scaled 6/6 vinyl windows with faux shutters and two secondary entrance doors, also domestic in style and size. On the second floor are three 6/6 windows, all on the west half of the elevation.



MISSOURI DEPARTMENT OF NATURAL RESOURCES
STATE HISTORIC PRESERVATION OFFICE, P.O. Box 176, Jefferson City, MO 65102
ARCHITECTURAL/HISTORIC INVENTORY FORM

Page 1

1. Survey No. CYAS002-032		2. Survey name: Rural Churches of Callaway County, Missouri	
3. County: Callaway		4. Address (Street No.) 1768	Street (name) State Road MM
5. City: New Bloomfield	Vicinity: <input checked="" type="checkbox"/>	6. UTM: 15/575182/4286127	7. Township/Range/Section: T: 46N R: 11 W S: 35
8. Historic name (if known): Hopewell Baptist Church		9. Present/other name (if known): Hopewell Baptist Church	
10. Ownership: <input checked="" type="checkbox"/> Private <input type="checkbox"/> Public		11a. Historic use (if known): RELIGION/Religious facility/church	11b. Current use: RELIGION/Religious facility/church

HISTORICAL INFORMATION

12. Construction date: 1962/c.2000	15. Architect: Unknown	18. Previously surveyed? <input type="checkbox"/> Cite survey name in box 22 cont. (page 3)
13. Significant date/period: N/A	16. Builder/contractor: Unknown	19. On National Register? <input type="checkbox"/> individual <input type="checkbox"/> district Cite nomination name in box 22 cont. (page 3)
14. Area(s) of significance: N/A	17. Original or significant owner: Hopewell Baptist Church	20. National Register eligible? <input type="checkbox"/> individually eligible <input type="checkbox"/> district potential (<input type="checkbox"/> C <input type="checkbox"/> NC) <input checked="" type="checkbox"/> not eligible <input type="checkbox"/> not determined
21. History and significance on continuation page. <input type="checkbox"/>		22. Sources of information on continuation page. <input type="checkbox"/>

ARCHITECTURAL INFORMATION

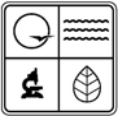
23. Category of property: <input checked="" type="checkbox"/> building(s) <input type="checkbox"/> site <input type="checkbox"/> structure <input type="checkbox"/> object	30. Roof material: Asphalt	37. Windows: <input type="checkbox"/> historic <input checked="" type="checkbox"/> replacement Pane arrangement: 6/6 and 9/9
24. Vernacular or property type: Gable end church	31. Chimney placement: N/A	38. Acreage (rural): Visible from public road? <input checked="" type="checkbox"/>
25. Architectural Style: No style	32. Structural system: Frame with brick veneer	39. Changes (describe in box 41 cont.): <input checked="" type="checkbox"/> Addition(s) Date(s): c. 2000 <input type="checkbox"/> Altered Date(s): <input type="checkbox"/> Moved Date(s): <input type="checkbox"/> Other Date(s): Endangered by:
26. Plan shape: Rectangle	33. Exterior wall cladding: Brick	
27. No. of stories: 1	34. Foundation material: Unknown	
28. No. of bays (1 st floor): 3	35. Basement type: Unknown	40. No. of outbuildings (describe in box 40 cont.):
29. Roof type: Front Gable	36. Front porch type/placement: N/A	41. Further description of building features and associated resources on continuation page. <input type="checkbox"/>

OTHER

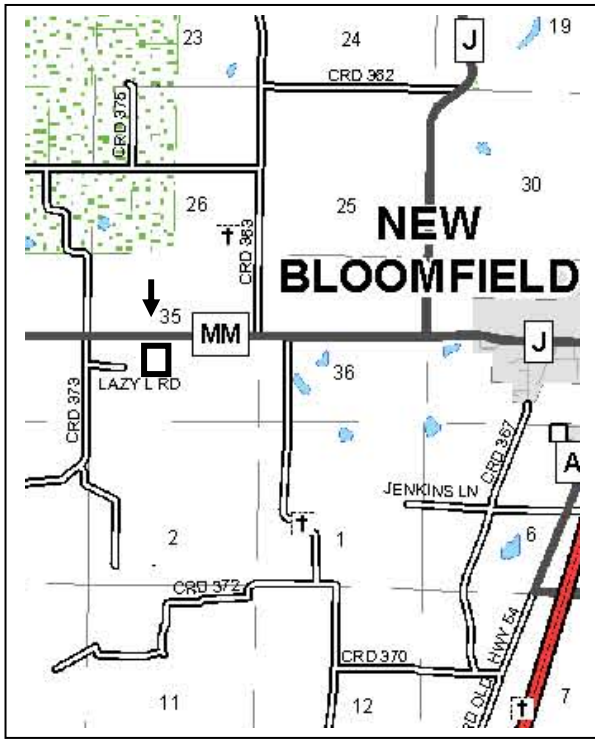
42. Current owner/address: Hopewell Baptist Church 1768 State Road Mm New Bloomfield, MO 65063-1507	43. Form prepared by (name and org.): Tiffany Patterson Missouri State Historic Preservation Office P.O. Box 176, Jefferson City, MO 65102	44. Survey date: May-June 2010
		45. Date of revisions:

FOR SHPO USE


Date entered in inventory:	Level of survey <input type="checkbox"/> reconnaissance <input type="checkbox"/> intensive	Additional research needed? <input type="checkbox"/> yes <input type="checkbox"/> no
National Register Status: <input type="checkbox"/> listed <input type="checkbox"/> in listed district Name: <input type="checkbox"/> pending listing <input type="checkbox"/> eligible (individually) <input type="checkbox"/> eligible (district) <input type="checkbox"/> not eligible <input type="checkbox"/> not determined	Other:	



LOCATION MAP (include north arrow)



SITE MAP/PLAN (include north arrow)



PHOTOGRAPH

Photographer: Tiffany Patterson	Date: May 2010	Description: North elevation, looking southwest.
------------------------------------	-------------------	---

Insert photograph of primary structure on property.





ADDITIONAL INFORMATION:

21. (cont.) History and significance. Expand box as necessary, or add continuation pages.

According to the date stone on the church, the church was organized in 1901 and the original portion of the current building constructed in 1962.

22. (cont.) Sources of information. Expand box as necessary, or add continuation pages.

40. (cont.) Description of environment and outbuildings. Expand box as necessary, or add continuation pages.

The church and cemetery are located west of New Bloomfield on the south side of SR MM. The graves face east and lie in long north-south rows. The topography is rolling hills with pasture and agricultural land and some wooded areas surrounding the church property. A vinyl fence fronts the cemetery lot that backs the church.

41. (cont.) Further description of important architectural features. Expand box as necessary, or add continuation pages.

The original portion of the church is a simple gable end with low pitched gable roof. A projecting foyer with gable front roof holds the paired entrance doors that are topped by a multi-light transom. On either side of the foyer are 6/6 vinyl sash windows. The long east elevation has four 9/9 vinyl window sashes. In c. 2000 a large addition was constructed and connected to the west elevation of the building. The addition is built into the slope of the hill, so the west elevation has a two story façade with basement level entrance.

CYAS002-032

Rural Churches of Callaway County, Missouri

Hopewell Baptist Church, 1768 State Road MM, New Bloomfield vic.



North elevation, looking southwest.



North elevation, looking south.

CYAS002-032

Rural Churches of Callaway County, Missouri

Hopewell Baptist Church, 1768 State Road MM, New Bloomfield vic.



North and east elevations, looking southwest.



Addition, north and west elevations, looking southwest.

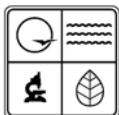
CYAS002-032

Rural Churches of Callaway County, Missouri

Hopewell Baptist Church, 1768 State Road MM, New Bloomfield vic.



Cemetery, Looking southwest.



MISSOURI DEPARTMENT OF NATURAL RESOURCES
STATE HISTORIC PRESERVATION OFFICE, P.O. Box 176, Jefferson City, MO 65102
ARCHITECTURAL/HISTORIC INVENTORY FORM

Page 1

1. Survey No. CYAS002-033		2. Survey name: Rural Churches of Callaway County, Missouri	
3. County: Callaway		4. Address (Street No.)	Street (name) NE side CR 365 approx 1250 ft N. of jct w/ SR Y
5. City: Guthrie	Vicinity: <input checked="" type="checkbox"/>	6. UTM: 15/573929/4290629	7. Township/Range/Section: T: 46N R: 11W S: 15
8. Historic name (if known): Oak Chapel Church		9. Present/other name (if known): Oak Chapel Missionary Baptist	
10. Ownership: <input checked="" type="checkbox"/> Private <input type="checkbox"/> Public		11a. Historic use (if known): RELIGION/Religious facility/church	11b. Current use: RELIGION/Religious facility/church

HISTORICAL INFORMATION

12. Construction date: c. 1900/1965	15. Architect: Unknown	18. Previously surveyed? <input checked="" type="checkbox"/> Cite survey name in box 22 cont. (page 3)
13. Significant date/period: N/A	16. Builder/contractor: Unknown	19. On National Register? <input type="checkbox"/> individual <input type="checkbox"/> district Cite nomination name in box 22 cont. (page 3)
14. Area(s) of significance: Ethnic Heritage: Black	17. Original or significant owner:	20. National Register eligible? <input type="checkbox"/> individually eligible <input type="checkbox"/> district potential (<input type="checkbox"/> C <input type="checkbox"/> NC) <input checked="" type="checkbox"/> not eligible <input type="checkbox"/> not determined
21. History and significance on continuation page. <input type="checkbox"/>		22. Sources of information on continuation page. <input type="checkbox"/>

ARCHITECTURAL INFORMATION


23. Category of property: <input checked="" type="checkbox"/> building(s) <input type="checkbox"/> site <input type="checkbox"/> structure <input type="checkbox"/> object	30. Roof material: Asphalt	37. Windows: <input type="checkbox"/> historic <input checked="" type="checkbox"/> replacement Pane arrangement: 1/1
24. Vernacular or property type: Gable-end	31. Chimney placement: N/A	38. Acreage (rural): Visible from public road? <input checked="" type="checkbox"/>
25. Architectural Style: No style	32. Structural system: Frame	39. Changes (describe in box 41 cont.): <input checked="" type="checkbox"/> Addition(s) Date(s): c. 1965 <input checked="" type="checkbox"/> Altered Date(s): c. 1990 <input type="checkbox"/> Moved Date(s): <input type="checkbox"/> Other Date(s): Endangered by:
26. Plan shape: Rectangular	33. Exterior wall cladding: Vinyl	
27. No. of stories: 1	34. Foundation material: Concrete	
28. No. of bays (1 st floor): 1	35. Basement type:	40. No. of outbuildings (describe in box 40 cont.):
29. Roof type: Front gable	36. Front porch type/placement: Open Centered	41. Further description of building features and associated resources on continuation page. <input checked="" type="checkbox"/>

OTHER

42. Current owner/address: Oak Chapel Church Box 8365 CR 365 New Bloomfield, MO 65063	43. Form prepared by (name and org.): Tiffany Patterson Missouri State Historic Preservation Office P.O. Box 176, Jefferson City, MO 65102	44. Survey date: May-June 2010
		45. Date of revisions:

FOR SHPO USE


Date entered in inventory:	Level of survey <input type="checkbox"/> reconnaissance <input type="checkbox"/> intensive	Additional research needed? <input type="checkbox"/> yes <input type="checkbox"/> no
National Register Status: <input type="checkbox"/> listed <input type="checkbox"/> in listed district Name: <input type="checkbox"/> pending listing <input type="checkbox"/> eligible (individually) <input type="checkbox"/> eligible (district) <input type="checkbox"/> not eligible <input type="checkbox"/> not determined	Other:	



LOCATION MAP (include north arrow)



SITE MAP/PLAN (include north arrow)



PHOTOGRAPH

Photographer:
Tiffany Patterson

Date:
May 2010

Description:
South and east elevations, looking north northwest.

Insert photograph of primary structure on property.





ADDITIONAL INFORMATION:

21. (cont.) History and significance. Expand box as necessary, or add continuation pages.

This church was surveyed as part of Kremer and Roger's "African American Schools in Rural and Small Town Missouri: The Missouri River Valley," 1999. The survey form from this survey (see attached) provides an outline of the history and use of the building.

22. (cont.) Sources of information. Expand box as necessary, or add continuation pages.

- Kremer, Gary and Brett Rogers. Roger's "African American Schools in Rural and Small Town Missouri: The Missouri River Valley," William Woods University, June 30, 1999.

40. (cont.) Description of environment and outbuildings. Expand box as necessary, or add continuation pages.

The church is now surrounded by the Mark Twain National Forest, so is surrounded on three sides by woodlands. The building sits off CR 365, and faces south onto a long narrow lawn split down the center by a gravel drive. A small asphalt lot is located immediately in front of the church.

41. (cont.) Further description of important architectural features. Expand box as necessary, or add continuation pages.

This frame church was originally one long gable-end building with a low pitched front gable roof. In c. 1965 a wide foyer addition was added. The foyer is shorter than the original building with a roof of the same pitch as the original. The double-leaf entrance is centered in this addition and is sheltered beneath a gable porch roof. A small L-shaped addition is attached to the rear of the building. This addition is likely of similar vintage to the foyer. More recently, the building has been clad in vinyl siding.

CYAS002-033

Rural Churches of Callaway County, Missouri

Oak Chapel Baptist Church, NE side CR 365 approx 1250 ft N. of jct w/ SR Y, Guthrie vic.



South and east elevations, looking north northwest.



South elevation, looking north.

CYAS002-033

Rural Churches of Callaway County, Missouri

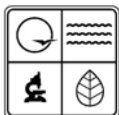
Oak Chapel Baptist Church, NE side CR 365 approx 1250 ft N. of jct w/ SR Y, Guthrie vic.



East elevation, looking northwest.



West elevation, looking northeast.



MISSOURI DEPARTMENT OF NATURAL RESOURCES
STATE HISTORIC PRESERVATION OFFICE, P.O. Box 176, Jefferson City, MO 65102
ARCHITECTURAL/HISTORIC INVENTORY FORM

Page 1

1. Survey No. CYAS002-034		2. Survey name: Rural Churches of Callaway County, Missouri	
3. County: Callaway		4. Address (Street No.)	Street (name) S. Side CR 356 at jct. w/ CR 361
5. City: Guthrie	Vicinity: <input checked="" type="checkbox"/>	6. UTM: 15/576286/4294787	7. Township/Range/Section: T: 46N R: 11 W S: 2
8. Historic name (if known): Paris Fork Methodist Church & Cemetery		9. Present/other name (if known): Paris Fork United Methodist Church	
10. Ownership: <input checked="" type="checkbox"/> Private <input type="checkbox"/> Public		11a. Historic use (if known): RELIGION/Religious facility/church	11b. Current use: RELIGION/Religious facility/church

HISTORICAL INFORMATION

12. Construction date: 1878	15. Architect: Unknown	18. Previously surveyed? <input checked="" type="checkbox"/> Cite survey name in box 22 cont. (page 3)
13. Significant date/period: N/A	16. Builder/contractor: Unknown	19. On National Register? <input type="checkbox"/> individual <input type="checkbox"/> district Cite nomination name in box 22 cont. (page 3)
14. Area(s) of significance: Ethnic Heritage: Black	17. Original or significant owner: Paris Fork Church	20. National Register eligible? <input type="checkbox"/> individually eligible <input type="checkbox"/> district potential (<input type="checkbox"/> C <input type="checkbox"/> NC) <input type="checkbox"/> not eligible <input checked="" type="checkbox"/> not determined
21. History and significance on continuation page. <input checked="" type="checkbox"/>		22. Sources of information on continuation page. <input checked="" type="checkbox"/>

ARCHITECTURAL INFORMATION


23. Category of property: <input checked="" type="checkbox"/> building(s) <input type="checkbox"/> site <input type="checkbox"/> structure <input type="checkbox"/> object	30. Roof material: Asphalt	37. Windows: <input type="checkbox"/> historic <input checked="" type="checkbox"/> replacement Pane arrangement:
24. Vernacular or property type: Gable-end church	31. Chimney placement: N/A	38. Acreage (rural): Visible from public road? <input checked="" type="checkbox"/>
25. Architectural Style: No style	32. Structural system: Frame	39. Changes (describe in box 41 cont.): <input checked="" type="checkbox"/> Addition(s) Date(s): 1988 <input type="checkbox"/> Altered Date(s): <input type="checkbox"/> Moved Date(s): <input type="checkbox"/> Other Date(s): Endangered by:
26. Plan shape: Rectangular	33. Exterior wall cladding: Vinyl	
27. No. of stories: 1	34. Foundation material: Concrete	
28. No. of bays (1 st floor): 2	35. Basement type: N/A	40. No. of outbuildings (describe in box 40 cont.):
29. Roof type: Gable front	36. Front porch type/placement: N/A	41. Further description of building features and associated resources on continuation page. <input checked="" type="checkbox"/>

OTHER

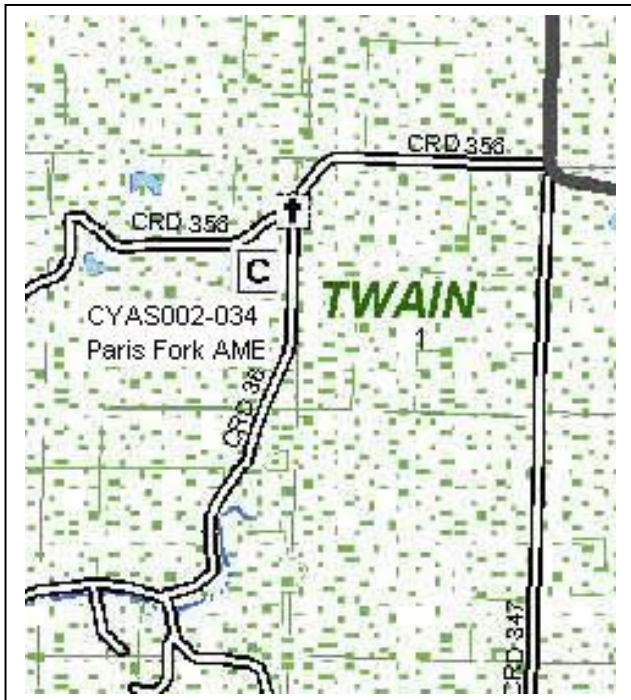
42. Current owner/address:	43. Form prepared by (name and org.): Tiffany Patterson Missouri State Historic Preservation Office P.O. Box 176, Jefferson City, MO 65102	44. Survey date: May-June 2010
		45. Date of revisions:

FOR SHPO USE

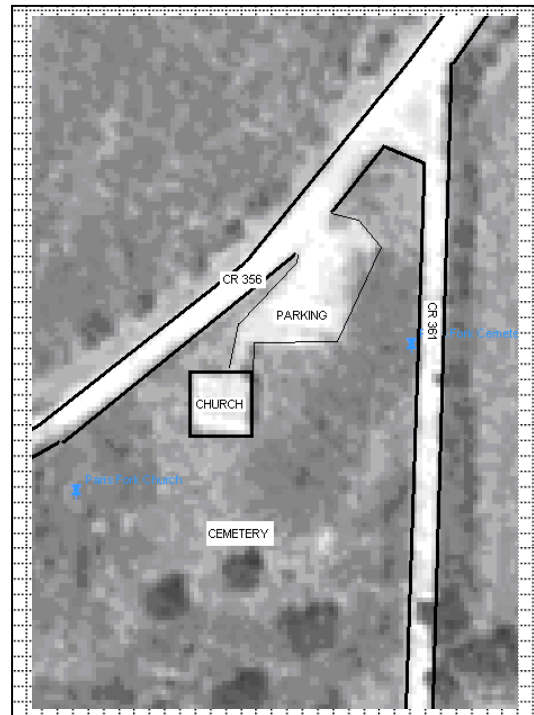
Date entered in inventory:	Level of survey <input type="checkbox"/> reconnaissance <input type="checkbox"/> intensive	Additional research needed? <input type="checkbox"/> yes <input type="checkbox"/> no
National Register Status: <input type="checkbox"/> listed <input type="checkbox"/> in listed district Name: <input type="checkbox"/> pending listing <input type="checkbox"/> eligible (individually) <input type="checkbox"/> eligible (district) <input type="checkbox"/> not eligible <input type="checkbox"/> not determined	Other:	



LOCATION MAP (include north arrow)



SITE MAP/PLAN (include north arrow)



PHOTOGRAPH

Photographer:
Tiffany Patterson

Date:
May 2010

Description:
North elevation, looking south.

Insert photograph of primary structure on property.





ADDITIONAL INFORMATION:

21. (cont.) History and significance. Expand box as necessary, or add continuation pages.

Organized in 1871 and constructed in 1878, this church houses one of the oldest Black congregations in the state according to a survey of Black historic sites conducted in 1981. However, little information is provided in the survey about the congregation or its significance to the county's African American community.

22. (cont.) Sources of information. Expand box as necessary, or add continuation pages.

- Kremer, Gary R., and Donald H. Ewalt, Jr. "Missouri's Black Historic Sites: A Photographic Survey of the State." For the Missouri Department of Natural Resources. Lincoln University, Department of Social Science, 1981, p. 62-63. On file at the Missouri State Historic Preservation Office.

40. (cont.) Description of environment and outbuildings. Expand box as necessary, or add continuation pages.

The church sits on a wedge-shaped lot at the intersection of two county roads. The church faces north and is fronted by a gravel lot. A portion of the church yard and cemetery (to the south) are surrounded by a chain-link fence. As is common with cemeteries in Callaway County, the graves face east and are laid out in long north-south rows. The cemetery is dotted with mature trees including several cedars.

41. (cont.) Further description of important architectural features. Expand box as necessary, or add continuation pages.

The church has been greatly altered since the 1981 survey. Originally a small gable-front church with centered entrance and 2/2 wood sash windows, the church was greatly expanded in 1988. A shed roof addition was added to the west elevation, and the once centered entrance was shifted to the east. A small gable-front foyer was constructed to provide a new entrance. The foyer has paired entry doors with small fixed panes. The east elevation retains historic 2/2 windows, though air conditioning units have been placed in both windows. The entire building has been wrapped in vinyl siding, which was likely applied at the time of the 1988 remodeling.

CYAS002-034

Rural Churches of Callaway County, Missouri

Paris Fork Methodist Church, S. Side CR 356 at jct. w/ CR 361, Guthrie vic.



North elevation, looking south southeast.



North and west elevations, looking southeast.

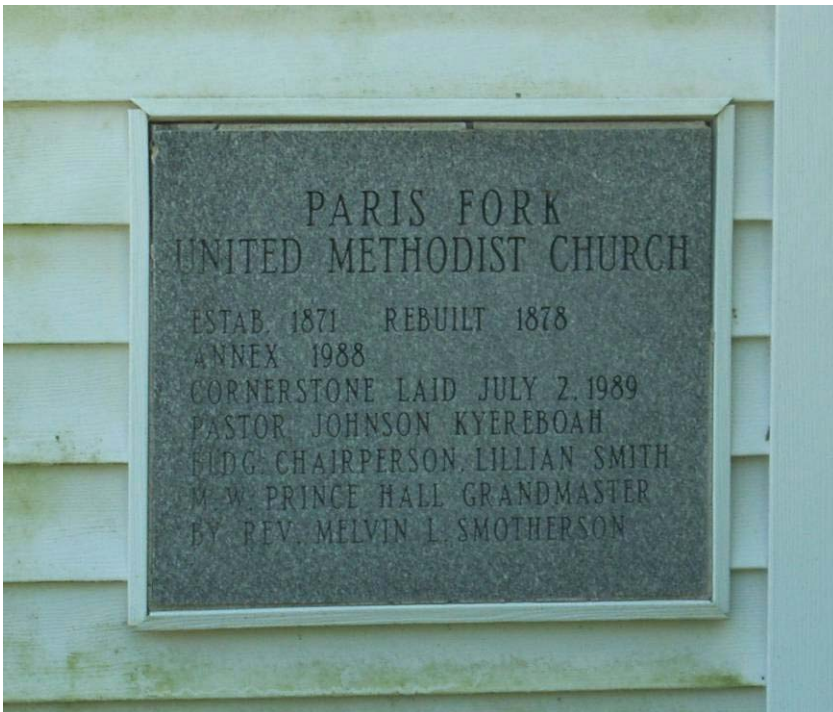
CYAS002-034

Rural Churches of Callaway County, Missouri

Paris Fork Methodist Church, S. Side CR 356 at jct. w/ CR 361, Guthrie vic.



North and west elevations, looking southwest.



New cornerstone detail, north elevation, looking south.

CYAS002-034

Rural Churches of Callaway County, Missouri

Paris Fork Methodist Church, S. Side CR 356 at jct. w/ CR 361, Guthrie vic.



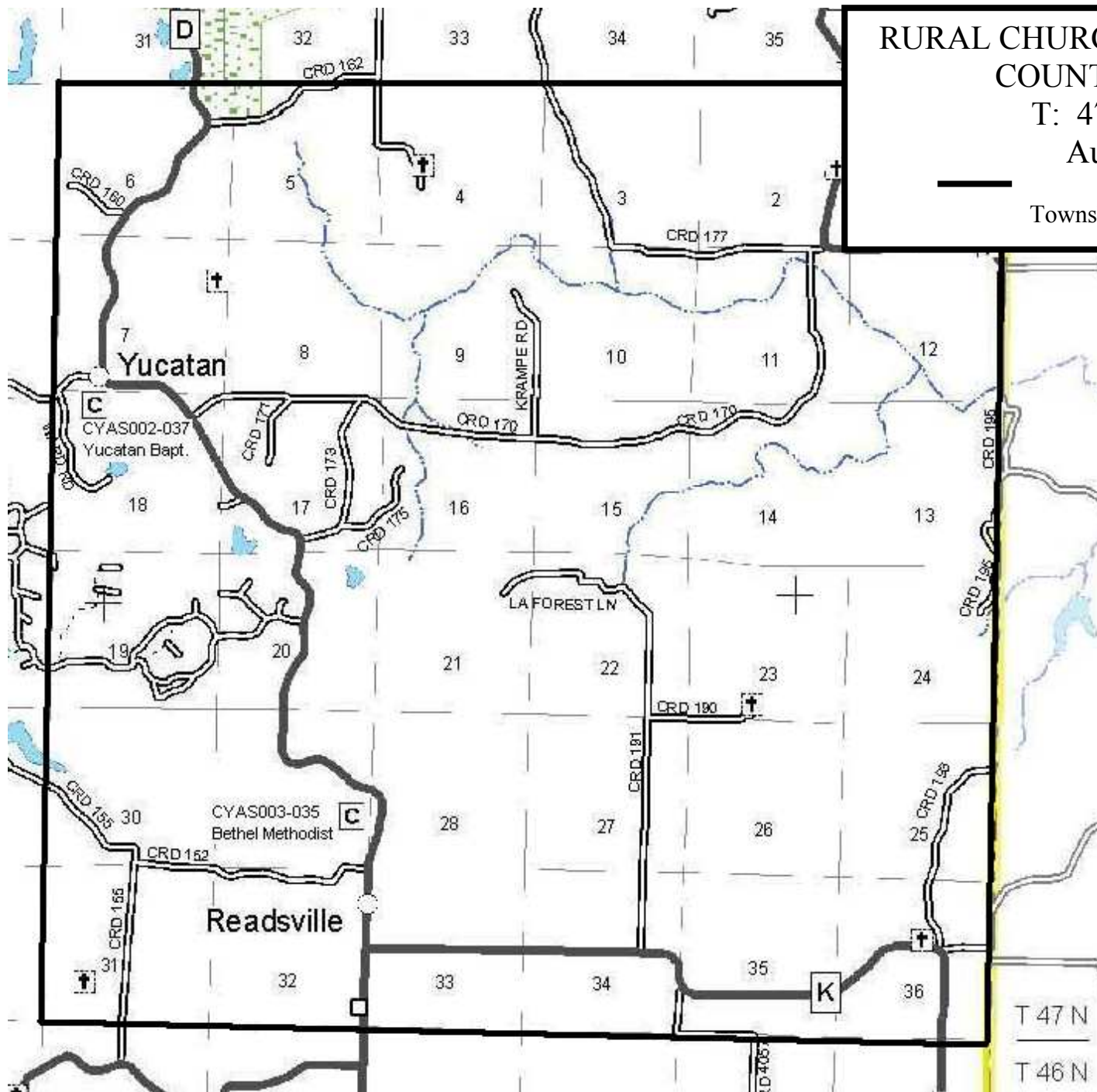
Cemetery, looking southeast.

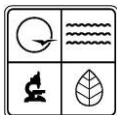
RURAL CHURCHES OF CALLAWAY
COUNTY, MISSOURI

T: 47 N R: 7 W

August 2010

— Township boundary line





MISSOURI DEPARTMENT OF NATURAL RESOURCES
STATE HISTORIC PRESERVATION OFFICE, P.O. Box 176, Jefferson City, MO 65102
ARCHITECTURAL/HISTORIC INVENTORY FORM

Page 1

1. Survey No. CYAS002-035		2. Survey name: Rural Churches of Callaway County, Missouri	
3. County: Callaway		4. Address (Street No.)	Street (name) W. Side State Rd D approx. 1000 ft. north of CR 152
5. City: Readsville	Vicinity: <input checked="" type="checkbox"/>	6. UTM: 15/611283/4296627	7. Township/Range/Section: T: 47 R: 7 S: 29
8. Historic name (if known): Bethel United Methodist Church and Cemetery		9. Present/other name (if known): Bethel United Methodist Church	
10. Ownership: <input checked="" type="checkbox"/> Private <input type="checkbox"/> Public		11a. Historic use (if known): RELIGION/Religious facility/church	11b. Current use: RELIGION/Religious facility/church

HISTORICAL INFORMATION

12. Construction date: 1944	15. Architect: Unknown	18. Previously surveyed? <input type="checkbox"/> Cite survey name in box 22 cont. (page 3)
13. Significant date/period: Unknown	16. Builder/contractor: Unknown	19. On National Register? <input type="checkbox"/> individual <input type="checkbox"/> district Cite nomination name in box 22 cont. (page 3)
14. Area(s) of significance: Architecture	17. Original or significant owner: Bethel Methodist Church	20. National Register eligible? <input type="checkbox"/> individually eligible <input type="checkbox"/> district potential (<input type="checkbox"/> C <input type="checkbox"/> NC) <input type="checkbox"/> not eligible <input checked="" type="checkbox"/> not determined
21. History and significance on continuation page. <input type="checkbox"/>		22. Sources of information on continuation page. <input checked="" type="checkbox"/>

ARCHITECTURAL INFORMATION

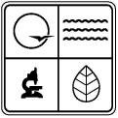
23. Category of property: <input checked="" type="checkbox"/> building(s) <input type="checkbox"/> site <input type="checkbox"/> structure <input type="checkbox"/> object	30. Roof material: Metal	37. Windows: <input checked="" type="checkbox"/> historic <input type="checkbox"/> replacement Pane arrangement: 8 by 8 casements
24. Vernacular or property type: Side-steeple church	31. Chimney placement: Rear	38. Acreage (rural): Visible from public road? <input type="checkbox"/>
25. Architectural Style: Gothic Revival	32. Structural system: Masonry veneer	39. Changes (describe in box 41 cont.): <input checked="" type="checkbox"/> Addition(s) Date(s): <input type="checkbox"/> Altered Date(s): <input type="checkbox"/> Moved Date(s): <input type="checkbox"/> Other Date(s): Endangered by:
26. Plan shape: Rectangular	33. Exterior wall cladding: Brick	
27. No. of stories: 1 1/2	34. Foundation material: Concrete	
28. No. of bays (1 st floor): 3	35. Basement type: Full	40. No. of outbuildings (describe in box 40 cont.): 1
29. Roof type: Front gable	36. Front porch type/placement: Stoop Centered	41. Further description of building features and associated resources on continuation page. <input checked="" type="checkbox"/>

OTHER

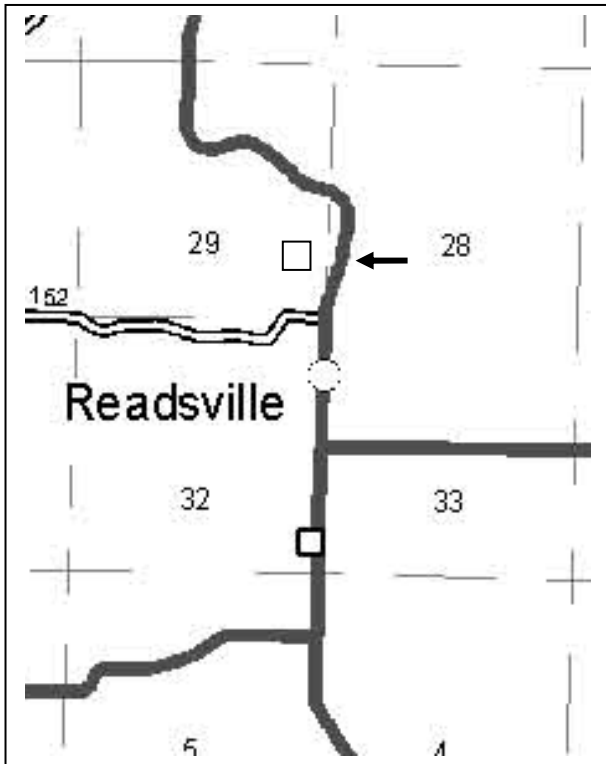
42. Current owner/address: Bethel United Methodist Church 1412 Colonial Dr Fulton, MO 65251-1307	43. Form prepared by (name and org.): Tiffany Patterson Missouri State Historic Preservation Office P.O. Box 176, Jefferson City, MO	44. Survey date: May-June 2010
		45. Date of revisions:

FOR SHPO USE

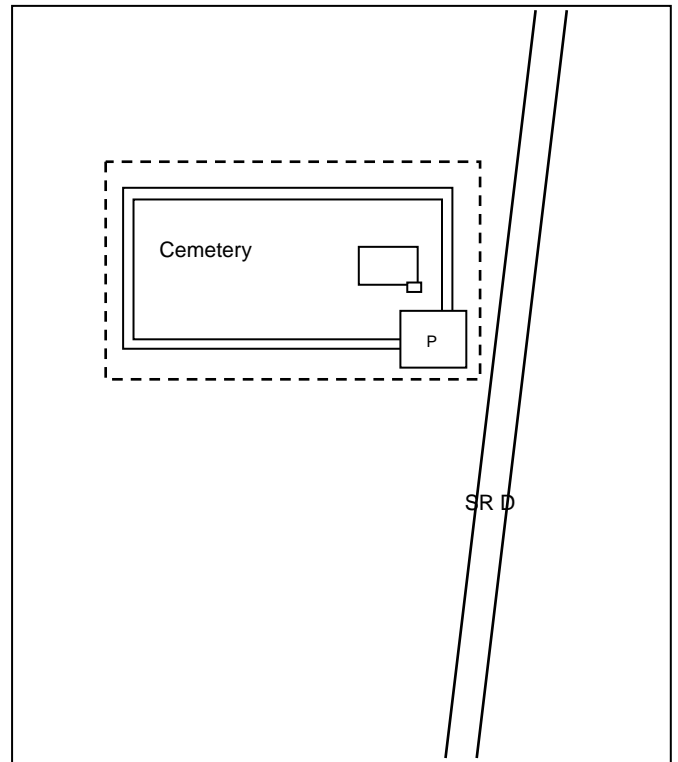
Date entered in inventory:	Level of survey <input type="checkbox"/> reconnaissance <input type="checkbox"/> intensive	Additional research needed? <input type="checkbox"/> yes <input type="checkbox"/> no
National Register Status: <input type="checkbox"/> listed <input type="checkbox"/> in listed district Name: <input type="checkbox"/> pending listing <input type="checkbox"/> eligible (individually) <input type="checkbox"/> eligible (district) <input type="checkbox"/> not eligible <input type="checkbox"/> not determined	Other:	



LOCATION MAP (include north arrow)



SITE MAP/PLAN (include north arrow)



PHOTOGRAPH

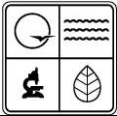
Photographer:
Tiffany Patterson

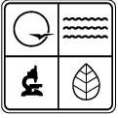
Date:
May 2010

Description:
1. East façade, looking west.
2. Cemetery, looking west southwest.

Insert photograph of primary structure on property.







ADDITIONAL INFORMATION:

21. (cont.) History and significance. Expand box as necessary, or add continuation pages.

The original or early building associated with the church was constructed c. 1867 and was destroyed by fire in 1943. The current building was dedicated on June 3, 1945.

22. (cont.) Sources of information. Expand box as necessary, or add continuation pages.

- McCall, Monroe "Readsville," printed on the Kingdom of Callaway Historical Society website (<http://www.kchsoc.org/readsville.html>).
- Fulton Sun & Kingdom of Callaway Supper Committee. *A Pictorial History of the Kingdom of Callaway*. Fulton Sun, 1991, p. 91.

40. (cont.) Description of environment and outbuildings. Expand box as necessary, or add continuation pages.

Bethel Methodist Church is located on the west side of SR D approximately ½ mile north of the Readsville settlement. The large flat lot contains a brick church and a cemetery. A gravel lot is located at the southwest corner of the property and connects to a drive that circles the cemetery. Directly behind (west of) the church building is a modern gambrel roof shed.

41. (cont.) Further description of important architectural features. Expand box as necessary, or add continuation pages.

This 1 ½ story church sits on a full raised basement and faces east onto SR D. Constructed in 1944 and dedicated in 1945, the brick church has a centered entrance with paired doors within a gothic arch stone surround. The side steeple on the southeast corner of the building is of equal height to the gabled roof. It is crenellated with buttressed corners. A one story frame addition projects slightly from the northeast corner and extends across the north elevation of the church. The addition appears to provide access to the raised basement. Behind the church is a large open cemetery that appears to still be in use for interments. The graves face east and are situated in long north-south running rows. Graves are marked with limestone and granite markers in a variety of shapes, sizes and colors.

CYAS002-035

Rural Churches of Callaway County, Missouri

Bethel United Methodist Church, SR D, N. of CR 152, Readsville vic.



East façade, looking west.



North elevation, looking south.

CYAS002-035

Rural Churches of Callaway County, Missouri

Bethel United Methodist Church, SR D, N. of CR 152, Readsville vic.



West elevation and modern outbuilding, looking southeast.




South elevation, looking north.

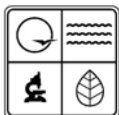
CYAS002-035

Rural Churches of Callaway County, Missouri

Bethel United Methodist Church, SR D, N. of CR 152, Readsville vic.



Cemetery, looking west.



MISSOURI DEPARTMENT OF NATURAL RESOURCES
STATE HISTORIC PRESERVATION OFFICE, P.O. Box 176, Jefferson City, MO 65102
ARCHITECTURAL/HISTORIC INVENTORY FORM

Page 1

1. Survey No. CYAS002-037		2. Survey name: Rural Churches of Callaway County, Missouri	
3. County: Callaway		4. Address (Street No.)	Street (name) S. Side CR 134 at SR D
5. City: Yucatan	Vicinity: <input type="checkbox"/>	6. UTM: 15/608438/4301316	7. Township/Range/Section: T:47N R:7W S:18 or ??
8. Historic name (if known): Yucatan Baptist Church		9. Present/other name (if known): Yucatan Baptist Church	
10. Ownership: <input checked="" type="checkbox"/> Private <input type="checkbox"/> Public		11a. Historic use (if known): RELIGION/Religious facility/church	11b. Current use: RELIGION/Religious facility/church

HISTORICAL INFORMATION

12. Construction date: c. 1910	15. Architect: Unknown	18. Previously surveyed? <input type="checkbox"/> Cite survey name in box 22 cont. (page 3)
13. Significant date/period: c. 1910	16. Builder/contractor: Unknown	19. On National Register? <input type="checkbox"/> individual <input type="checkbox"/> district Cite nomination name in box 22 cont. (page 3)
14. Area(s) of significance: Architecture	17. Original or significant owner: Yucatan Baptist Church	20. National Register eligible? <input checked="" type="checkbox"/> individually eligible <input type="checkbox"/> district potential (<input type="checkbox"/> C <input type="checkbox"/> NC) <input type="checkbox"/> not eligible <input type="checkbox"/> not determined
21. History and significance on continuation page. <input checked="" type="checkbox"/>		22. Sources of information on continuation page. <input checked="" type="checkbox"/>

ARCHITECTURAL INFORMATION


23. Category of property: <input checked="" type="checkbox"/> building(s) <input type="checkbox"/> site <input type="checkbox"/> structure <input type="checkbox"/> object	30. Roof material: Asphalt	37. Windows: <input checked="" type="checkbox"/> historic <input type="checkbox"/> replacement Pane arrangement:
24. Vernacular or property type: Gable-end church	31. Chimney placement: N/A	38. Acreage (rural): Visible from public road? <input checked="" type="checkbox"/>
25. Architectural Style: No style	32. Structural system: Wood frame	39. Changes (describe in box 41 cont.): <input type="checkbox"/> Addition(s) Date(s): <input type="checkbox"/> Altered Date(s): <input type="checkbox"/> Moved Date(s): <input type="checkbox"/> Other Date(s): Endangered by:
26. Plan shape: Rectangular	33. Exterior wall cladding: Clapboard	
27. No. of stories: 1	34. Foundation material: Unknown	
28. No. of bays (1 st floor): 1	35. Basement type: N/A	40. No. of outbuildings (describe in box 40 cont.): 0
29. Roof type: Gable front	36. Front porch type/placement: N/A	41. Further description of building features and associated resources on continuation page. <input type="checkbox"/>

OTHER

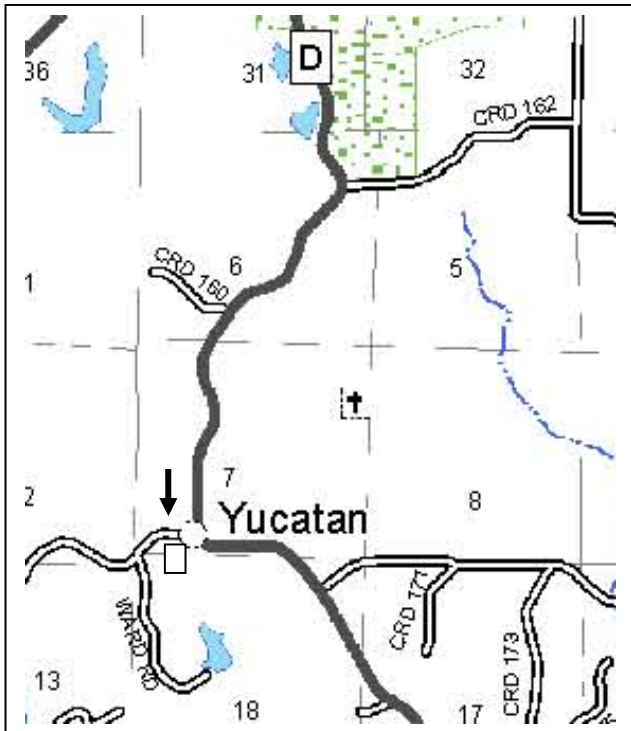
42. Current owner/address:	43. Form prepared by (name and org.): Tiffany Patterson Missouri State Historic Preservation Office P.O. Box 176, Jefferson City, MO 65102	44. Survey date: May-June 2010
		45. Date of revisions:

FOR SHPO USE


Date entered in inventory:	Level of survey <input type="checkbox"/> reconnaissance <input type="checkbox"/> intensive	Additional research needed? <input type="checkbox"/> yes <input type="checkbox"/> no
National Register Status: <input type="checkbox"/> listed <input type="checkbox"/> in listed district Name: <input type="checkbox"/> pending listing <input type="checkbox"/> eligible (individually) <input type="checkbox"/> eligible (district) <input type="checkbox"/> not eligible <input type="checkbox"/> not determined	Other:	



LOCATION MAP (include north arrow)



SITE MAP/PLAN (include north arrow)



PHOTOGRAPH

Photographer:
Tiffany Patterson

Date:
May 2010

Description:
North elevation, looking south.

Insert photograph of primary structure on property.





ADDITIONAL INFORMATION:

21. (cont.) History and significance. Expand box as necessary, or add continuation pages.

Very little is in the historic record about Yucatan as a place name or the Yucatan Baptist Church. A church building is located in this approximate location on the 1919 *Standard Atlas of Callaway County, Missouri*. Based on type and material, this building was likely constructed c. 1910. This is one of five gable-end churches identified in the survey as being relatively unaltered and possibly eligible for listing in the National Register as a representative example of the gable-end church type.

22. (cont.) Sources of information. Expand box as necessary, or add continuation pages.

- *Combined Historical Atlas of Callaway County, MO: 1876, 1897, 1919*. Published by the Kingdom of Callaway Historical Society, 1994.

40. (cont.) Description of environment and outbuildings. Expand box as necessary, or add continuation pages.

The church is located at the intersection of two historic roads (both located on the 1876 Atlas). Little can be found on Yucatan as a place name, but there may have been a small crossroads settlement there. Currently the church is set back from the road on a large flat lot. Near the road intersection is a scattering of residential buildings.

41. (cont.) Further description of important architectural features. Expand box as necessary, or add continuation pages.

This is a very simple gable-end church with centered entrance topped by a single pane transom. There is no other fenestration on the primary façade. The frame building has a front gable roof and clapboard siding. There is a long narrow addition to the rear of the building that extends beyond either side of the building. The eastern portion contains a secondary entrance and paired windows. This is one of the few substantially unaltered gable-end churches in the county.

CYAS002-037
Rural Churches of Callaway County, Missouri
Yucatan Baptist Church, S. Side CR 134 at SR D, Yucatan



North elevation, looking south.



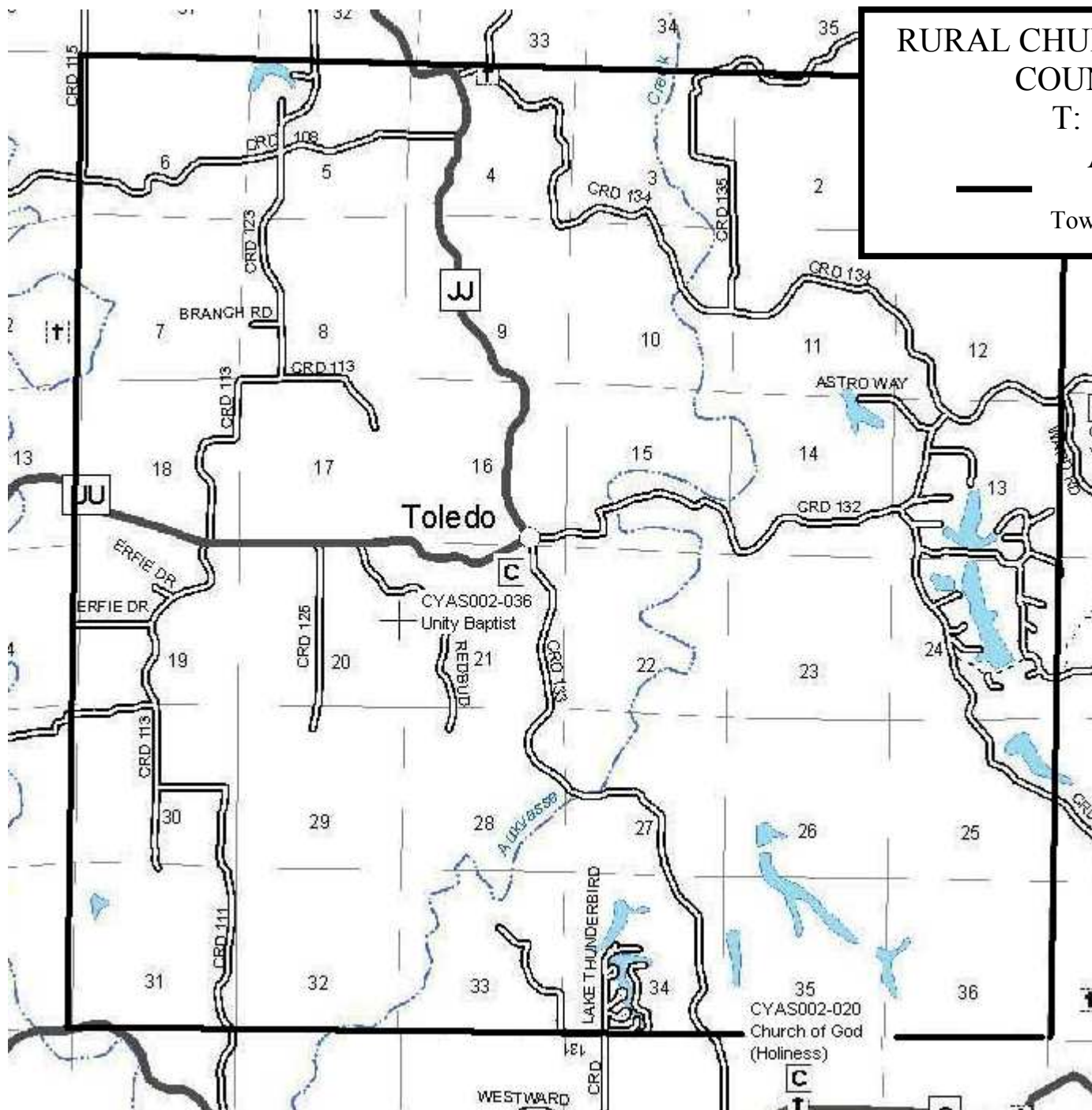
North and west elevations, looking southeast.

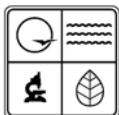
RURAL CHURCHES OF CALLAWAY COUNTY, MISSOURI

T: 47 N R: 8 W

August 2010

— Township boundary line





MISSOURI DEPARTMENT OF NATURAL RESOURCES
STATE HISTORIC PRESERVATION OFFICE, P.O. Box 176, Jefferson City, MO 65102
ARCHITECTURAL/HISTORIC INVENTORY FORM

Page 1

1. Survey No. CYAS002-036		2. Survey name: Rural Churches of Callaway County, Missouri	
3. County: Callaway		4. Address (Street No.)	Street (name) W. side CR 133 at jct. of CR 132 & SRs UU & JJ
5. City: Fulton	Vicinity: <input checked="" type="checkbox"/>	6. UTM: 15/602561/4299695	7. Township/Range/Section: T: 47N R: 8W S: 21
8. Historic name (if known): Unity Baptist Church		9. Present/other name (if known): Unity Baptist Church	
10. Ownership: <input checked="" type="checkbox"/> Private <input type="checkbox"/> Public		11a. Historic use (if known): RELIGION/Religious facility/church	11b. Current use: RELIGION/Religious facility/church

HISTORICAL INFORMATION

12. Construction date: 1878	15. Architect: Unknown	18. Previously surveyed? <input type="checkbox"/> Cite survey name in box 22 cont. (page 3)
13. Significant date/period: N/A	16. Builder/contractor: Unknown	19. On National Register? <input type="checkbox"/> individual <input type="checkbox"/> district Cite nomination name in box 22 cont. (page 3)
14. Area(s) of significance: N/A	17. Original or significant owner: Unity Baptist Church	20. National Register eligible? <input type="checkbox"/> individually eligible <input type="checkbox"/> district potential (<input type="checkbox"/> C <input type="checkbox"/> NC) <input checked="" type="checkbox"/> not eligible <input checked="" type="checkbox"/> not determined
21. History and significance on continuation page. <input checked="" type="checkbox"/>		22. Sources of information on continuation page. <input checked="" type="checkbox"/>

ARCHITECTURAL INFORMATION


23. Category of property: <input checked="" type="checkbox"/> building(s) <input type="checkbox"/> site <input type="checkbox"/> structure <input type="checkbox"/> object	30. Roof material: Asphalt	37. Windows: <input checked="" type="checkbox"/> historic <input type="checkbox"/> replacement Pane arrangement: 2/2
24. Vernacular or property type: Gable end church	31. Chimney placement: N/A	38. Acreage (rural): Visible from public road? <input checked="" type="checkbox"/>
25. Architectural Style: Late Victorian	32. Structural system: Frame	39. Changes (describe in box 41 cont.): <input checked="" type="checkbox"/> Addition(s) Date(s): 1952/1968 <input checked="" type="checkbox"/> Altered Date(s): c. 1990 <input type="checkbox"/> Moved Date(s): <input type="checkbox"/> Other Date(s): Endangered by:
26. Plan shape: Rectangular	33. Exterior wall cladding: Vinyl	
27. No. of stories: 1	34. Foundation material: Concrete	
28. No. of bays (1 st floor): 3 (original building)	35. Basement type: Full	40. No. of outbuildings (describe in box 40 cont.):
29. Roof type: Gable front	36. Front porch type/placement: Stoop	41. Further description of building features and associated resources on continuation page. <input checked="" type="checkbox"/>

OTHER

42. Current owner/address: Unity Baptist Church 6001 County Road 133 Fulton, MO 65251 (573) 642-5375	43. Form prepared by (name and org.): Tiffany Patterson Missouri State Historic Preservation Office P.O. Box 176, Jefferson City, MO 65102	44. Survey date: May-June 2010
		45. Date of revisions:

FOR SHPO USE


Date entered in inventory:	Level of survey <input type="checkbox"/> reconnaissance <input type="checkbox"/> intensive	Additional research needed? <input type="checkbox"/> yes <input type="checkbox"/> no
National Register Status: <input type="checkbox"/> listed <input type="checkbox"/> in listed district Name: <input type="checkbox"/> pending listing <input type="checkbox"/> eligible (individually) <input type="checkbox"/> eligible (district) <input type="checkbox"/> not eligible <input type="checkbox"/> not determined	Other:	



LOCATION MAP (include north arrow)



SITE MAP/PLAN (include north arrow)



PHOTOGRAPH

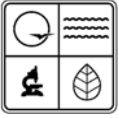
Photographer:
Tiffany Patterson

Date:
May 2010

Description:
East elevation, looking west southwest.

Insert photograph of primary structure on property.





ADDITIONAL INFORMATION:

21. (cont.) History and significance. Expand box as necessary, or add continuation pages.

The church was organized in February 1842 by Rev. James Suggest and eleven original members, originally meeting in a local school building. The congregation constructed their first building in 1848 at a cost of \$1500, followed by the construction of their second (and current) building in 1878, at a cost of \$2500. The adjacent cemetery was organized in July 1880 with plots available for sale not just to church members, but to anyone wishing to be buried there. In early 1950s, the church was raised and a basement added for social and classroom space, and in 1968 the church began construction on the shed roof classroom addition.

22. (cont.) Sources of information. Expand box as necessary, or add continuation pages.

- "History of Unity Baptist Church." Written for the 150th Anniversary, 1992. Transcribed by Rose Shults, Callaway County Public Library, 2009. Published online at: <http://callaway.county.missouri.org/unity/history.html>.
- *History of Callaway County, Missouri*. St. Louis: National Historical Company, 1884, p. 508. Published online at by Missouri Digital Heritage at http://www.sos.mo.gov/archives/mdh_splash/default.asp?coll=mocohist. Accessed June 2010.

40. (cont.) Description of environment and outbuildings. Expand box as necessary, or add continuation pages.

The church is located at the crossroads of several state and county roads. The building faces east onto CR 133, and sits on a large lot that includes a cemetery. The cemetery markers face east and are laid in long north-south rows, though many plots appear to be unused or unmarked.

41. (cont.) Further description of important architectural features. Expand box as necessary, or add continuation pages.

Though in many respects a typical gable-end building, the church retains much of its Late Victorian applied ornamentation, notably in the peak of the gable end, around the entrance doors, and elaborate hoods over the windows. The façade of the original block is three bays wide with a centered entrance. The entrance contains paired doors (non-original, topped by a stained glass Gothic arch transom. The transom is divided into three panels containing, respectively, a dove, cross and lamb. Around the transom is an elaborate hood with a truncated peak. The hood is lined by an alternated square/diamond pattern. In the gable peak is a scroll-work vergeboard with large pendant. A steeple (modern?), caps the roof peak. Flanking the entrance are tall narrow 1/1 wood windows topped by window hoods with truncated peaks and curving scroll cut designs. Similar hoods are seen over the windows on the north elevation, though the windows are 2/2 wood sash. On the south elevation is a shed roof addition added in 1968. The eastern wall of the addition is flush with the original façade and contains 2 1/1 windows.

CYAS002-036

Rural Churches of Callaway County, Missouri

Unity Baptist Church & Cemetery, W. side CR 133 at jct. of CR 132 & SRs UU & JJ, Fulton vic.



East façade, looking southwest.



North elevation, looking southeast.

CYAS002-036

Rural Churches of Callaway County, Missouri

Unity Baptist Church & Cemetery, W. side CR 133 at jct. of CR 132 & SRs UU & JJ, Fulton vic.



South elevation, looking north.



West elevation, looking northeast.


CYAS002-036

Rural Churches of Callaway County, Missouri

Unity Baptist Church & Cemetery, W. side CR 133 at jct. of CR 132 & SRs UU & JJ, Fulton vic.



Ornate façade details, looking west.



Cemetery, looking southwest.

CYAS002-036

Rural Churches of Callaway County, Missouri

Unity Baptist Church & Cemetery, W. side CR 133 at jct. of CR 132 & SRs UU & JJ, Fulton vic.



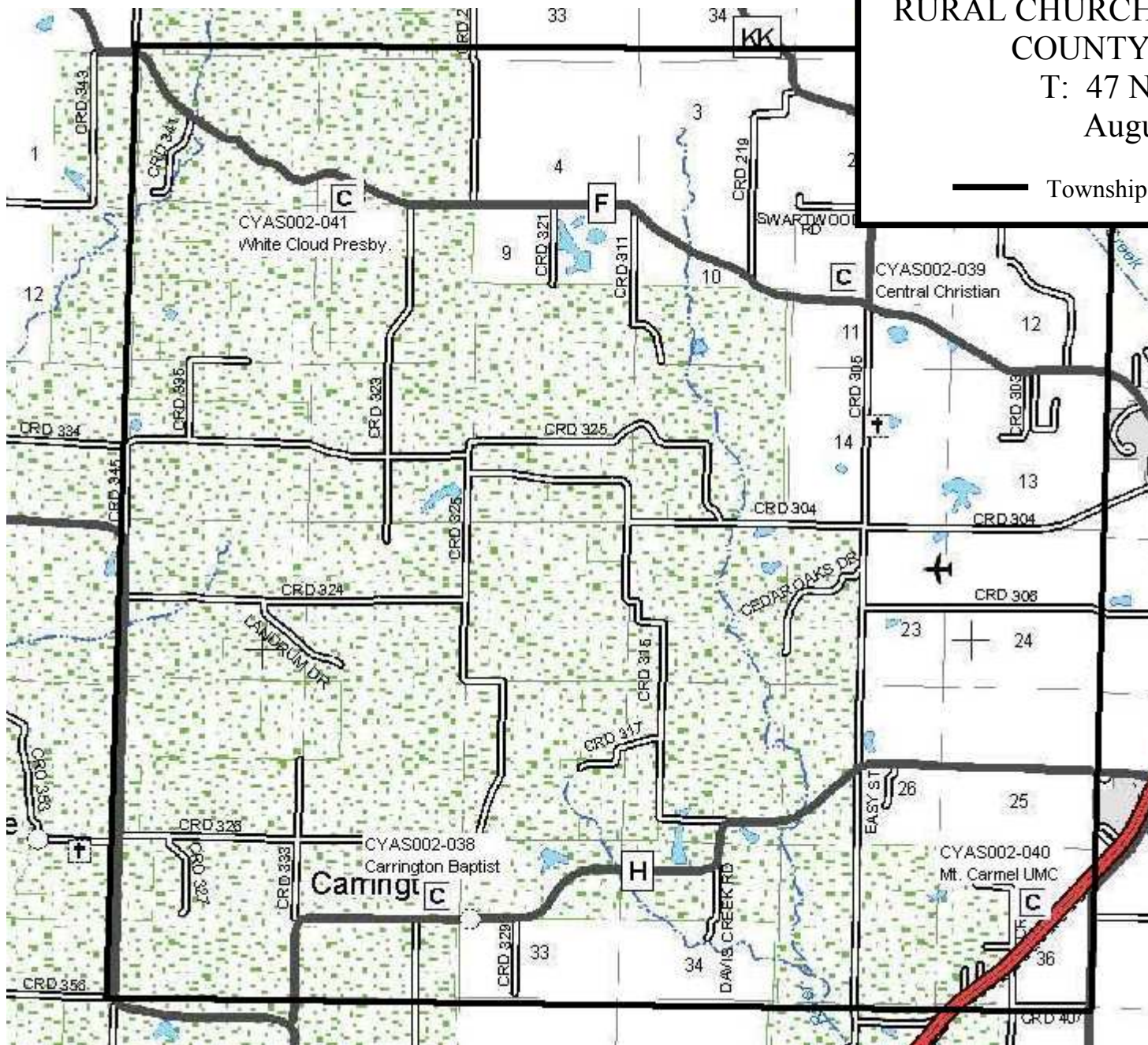
Cemetery, looking northwest.

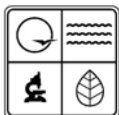
RURAL CHURCHES OF CALLAWAY COUNTY, MISSOURI

T: 47 N R: 10 W

August 2010

—— Township boundary line





MISSOURI DEPARTMENT OF NATURAL RESOURCES
STATE HISTORIC PRESERVATION OFFICE, P.O. Box 176, Jefferson City, MO 65102
ARCHITECTURAL/HISTORIC INVENTORY FORM

Page 1

1. Survey No. CYAS002-038		2. Survey name: Rural Churches of Callaway County, Missouri	
3. County: Callaway		4. Address (Street No.)	Street (name) N. Side Hwy H, just W. of CR 325, Carrington
5. City: Carrington	Vicinity: <input type="checkbox"/>	6. UTM: 15/581574/4295953	7. Township/Range/Section: T: 47N R:10W S:32
8. Historic name (if known): Carrington Baptist Church and Cemetery		9. Present/other name (if known): Carrington Baptist Church	
10. Ownership: <input checked="" type="checkbox"/> Private <input type="checkbox"/> Public		11a. Historic use (if known): RELIGION/Religious facility/church	11b. Current use: RELIGION/Religious facility/church

HISTORICAL INFORMATION

12. Construction date: c. 1927/c. 1995	15. Architect: Unknown	18. Previously surveyed? <input type="checkbox"/> Cite survey name in box 22 cont. (page 3)
13. Significant date/period:	16. Builder/contractor: Unknown	19. On National Register? <input type="checkbox"/> individual <input type="checkbox"/> district Cite nomination name in box 22 cont. (page 3)
14. Area(s) of significance:	17. Original or significant owner: Carrington Baptist Church	20. National Register eligible? <input type="checkbox"/> individually eligible <input type="checkbox"/> district potential (<input type="checkbox"/> C <input type="checkbox"/> NC) <input checked="" type="checkbox"/> not eligible <input type="checkbox"/> not determined
21. History and significance on continuation page. <input checked="" type="checkbox"/>		22. Sources of information on continuation page. <input checked="" type="checkbox"/>

ARCHITECTURAL INFORMATION


23. Category of property: <input checked="" type="checkbox"/> building(s) <input type="checkbox"/> site <input type="checkbox"/> structure <input type="checkbox"/> object	30. Roof material: Asphalt	37. Windows: <input checked="" type="checkbox"/> historic <input type="checkbox"/> replacement Pane arrangement: 9/1
24. Vernacular or property type: T-plan church	31. Chimney placement: N/A	38. Acreage (rural): Visible from public road? <input checked="" type="checkbox"/>
25. Architectural Style: Late Victorian	32. Structural system: Wood Frame	39. Changes (describe in box 41 cont.): <input checked="" type="checkbox"/> Addition(s) Date(s): c. 1995 <input checked="" type="checkbox"/> Altered Date(s): c. 1995 <input type="checkbox"/> Moved Date(s): <input type="checkbox"/> Other Date(s): Endangered by:
26. Plan shape: T-shape	33. Exterior wall cladding: Aluminum & vinyl	
27. No. of stories: 1	34. Foundation material: Concrete	
28. No. of bays (1 st floor): 3	35. Basement type: Full	40. No. of outbuildings (describe in box 40 cont.):
29. Roof type: Cross gable	36. Front porch type/placement: N/A	41. Further description of building features and associated resources on continuation page. <input checked="" type="checkbox"/>

OTHER

42. Current owner/address:	43. Form prepared by (name and org.): Tiffany Patterson Missouri State Historic Preservation Office P.O. Box 176, Jefferson City, MO 65102	44. Survey date: May-June 2010
		45. Date of revisions:

FOR SHPO USE


Date entered in inventory:	Level of survey <input checked="" type="checkbox"/> reconnaissance <input type="checkbox"/> intensive	Additional research needed? <input type="checkbox"/> yes <input type="checkbox"/> no
National Register Status: <input type="checkbox"/> listed <input type="checkbox"/> in listed district Name: <input type="checkbox"/> pending listing <input type="checkbox"/> eligible (individually) <input type="checkbox"/> eligible (district) <input type="checkbox"/> not eligible <input type="checkbox"/> not determined	Other:	



LOCATION MAP (include north arrow)



SITE MAP/PLAN (include north arrow)



PHOTOGRAPH

Photographer:
Tiffany Patterson

Date:
May 2010

Description:
South elevation, looking north northeast.

Insert photograph of primary structure on property.





ADDITIONAL INFORMATION:

21. (cont.) History and significance. Expand box as necessary, or add continuation pages.

Established in 1843 by the Rev. W. H. Burnham with approximately 16 members, the church, by 1884 had 19 members and a "comfortable frame building, costing about \$1200.00." According to a brief history of Carrington, the town (platted in 1872) was once a thriving, if small, railroad community with several businesses. The church and local dry good stores were social centers for the community. The 1984 *History of Callaway County* provides a c. 1907 date for the building, but another source notes that the town of Carrington, including the church, was destroyed by a tornado in 1927. The church was, apparently, one of the few structures rebuilt after the tornado.

22. (cont.) Sources of information. Expand box as necessary, or add continuation pages.

- *History of Callaway County, Missouri*. St. Louis: National Historical Company, 1884. Published online by Missouri Digital Heritage at: <http://cdm.sos.mo.gov>, accessed June 18, 2010.
- Kingdom of Callaway Historical Society. *A History of Callaway County, Missouri, 1984.*, n.p., 1983.
- Niedergerke, Myrtle. "Carrington." Published on the Kingdom of Callaway Historical Society website. <http://www.kchsoc.org/othercomm.html>. Accessed 6/30/2010.

40. (cont.) Description of environment and outbuildings. Expand box as necessary, or add continuation pages.

The Carrington Baptist Church and cemetery are located in a rural area west southwest of Fulton. The topography is relatively flat and the church and cemetery are surrounded by agricultural lands. To the west of the church is a small (1-2 acre?) cemetery surrounded by a wire fence. The gravestones, a mix of granite and limestone forms, run in north-south rows facing east. In front of the church is a brick and metal sign.

41. (cont.) Further description of important architectural features. Expand box as necessary, or add continuation pages.

Originally constructed as a T-plan church with cross gable roof and projecting front gable, this c. 1927 building has seen several additions and alterations. The original block of the church is easily identifiable. It has a projecting front gable flanked on either side by entrance doors. The projecting gable a set of three wood sash 9/1 windows, the center one being wider. The original portion of the building has an asphalt roof, concrete foundation and aluminum siding. More recently (date unknown, though seemingly in the last 10-15 years), a long addition was constructed on the east side of the building. The addition is significantly wider than the original portion and has a low pitched gable roof and vinyl siding. A port cochere shelters the entrance to the addition.

CYAS002-038

Rural Churches of Callaway County, Missouri

Carrington Baptist Church & Cemetery, N. Side Hwy H, just W. of CR 325, Carrington



South façade, looking north.




South elevation, looking northeast.

CYAS002-038

Rural Churches of Callaway County, Missouri

Carrington Baptist Church & Cemetery, N. Side Hwy H, just W. of CR 325, Carrington



West elevation, looking northeast.



North elevation, looking southeast.


CYAS002-038

Rural Churches of Callaway County, Missouri

Carrington Baptist Church & Cemetery, N. Side Hwy H, just W. of CR 325, Carrington



Rear extension of addition, looking east.



Cemetery, showing fence, looking west.

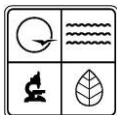
CYAS002-038

Rural Churches of Callaway County, Missouri

Carrington Baptist Church & Cemetery, N. Side Hwy H, just W. of CR 325, Carrington



Cemetery, looking southwest.



MISSOURI DEPARTMENT OF NATURAL RESOURCES
STATE HISTORIC PRESERVATION OFFICE, P.O. Box 176, Jefferson City, MO 65102
ARCHITECTURAL/HISTORIC INVENTORY FORM

Page 1

1. Survey No. CYAS002-039		2. Survey name: Rural Churches of Callaway County, Missouri	
3. County: Callaway		4. Address (Street No.) 4670	Street (name) State Road KK (NW corner of SRs KK & F)
5. City: Fulton	Vicinity: <input checked="" type="checkbox"/>	6. UTM: 15/585680/4302248	7. Township/Range/Section: T:47N R:10W S:11
8. Historic name (if known): Central Christian Church and Cemetery		9. Present/other name (if known): Central Christian Church	
10. Ownership: <input checked="" type="checkbox"/> Private <input type="checkbox"/> Public		11a. Historic use (if known): RELIGION/Religious facility/church	11b. Current use: RELIGION/Religious facility/church

HISTORICAL INFORMATION

12. Construction date: 1881	15. Architect: Unknown	18. Previously surveyed? <input type="checkbox"/> Cite survey name in box 22 cont. (page 3)
13. Significant date/period:	16. Builder/contractor: Unknown	19. On National Register? <input type="checkbox"/> individual <input type="checkbox"/> district Cite nomination name in box 22 cont. (page 3)
14. Area(s) of significance:	17. Original or significant owner: Central Christian Church	20. National Register eligible? <input type="checkbox"/> individually eligible <input type="checkbox"/> district potential (<input type="checkbox"/> C <input type="checkbox"/> NC) <input checked="" type="checkbox"/> not eligible <input type="checkbox"/> not determined
21. History and significance on continuation page. <input checked="" type="checkbox"/>		22. Sources of information on continuation page. <input checked="" type="checkbox"/>

ARCHITECTURAL INFORMATION

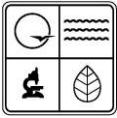
23. Category of property: <input checked="" type="checkbox"/> building(s) <input type="checkbox"/> site <input type="checkbox"/> structure <input type="checkbox"/> object	30. Roof material: Asphalt	37. Windows: <input type="checkbox"/> historic <input checked="" type="checkbox"/> ? replacement Pane arrangement: 1/1
24. Vernacular or property type: T-plan church	31. Chimney placement:	38. Acreage (rural): Visible from public road? <input checked="" type="checkbox"/>
25. Architectural Style:	32. Structural system: Wood Frame	39. Changes (describe in box 41 cont.): <input checked="" type="checkbox"/> Addition(s) Date(s): c. 1960/c. 1990 <input checked="" type="checkbox"/> Altered Date(s): <input type="checkbox"/> Moved Date(s): <input type="checkbox"/> Other Date(s): Endangered by:
26. Plan shape: T-shaped w/additions	33. Exterior wall cladding: Vinyl	
27. No. of stories: 1	34. Foundation material: Concrete	
28. No. of bays (1 st floor): 3	35. Basement type: Full	40. No. of outbuildings (describe in box 40 cont.): See box 40
29. Roof type: Cross gable	36. Front porch type/placement: Open Porch Centered	41. Further description of building features and associated resources on continuation page. <input checked="" type="checkbox"/>

OTHER

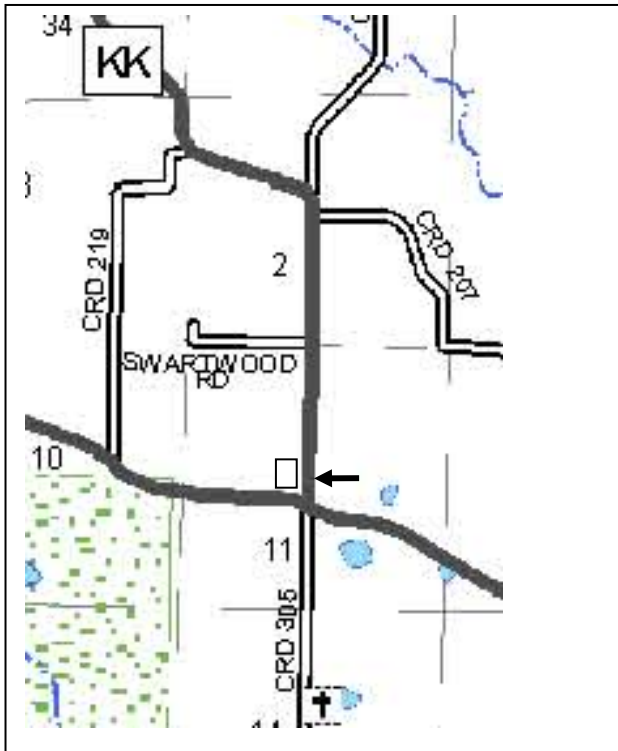
42. Current owner/address: Central Christian Church 4670 State Road KK Fulton, MO. 65251	43. Form prepared by (name and org.): Tiffany Patterson Missouri State Historic Preservation Office P.O. Box 176, Jefferson City, MO 65102	44. Survey date: May-June 2010
		45. Date of revisions:

FOR SHPO USE

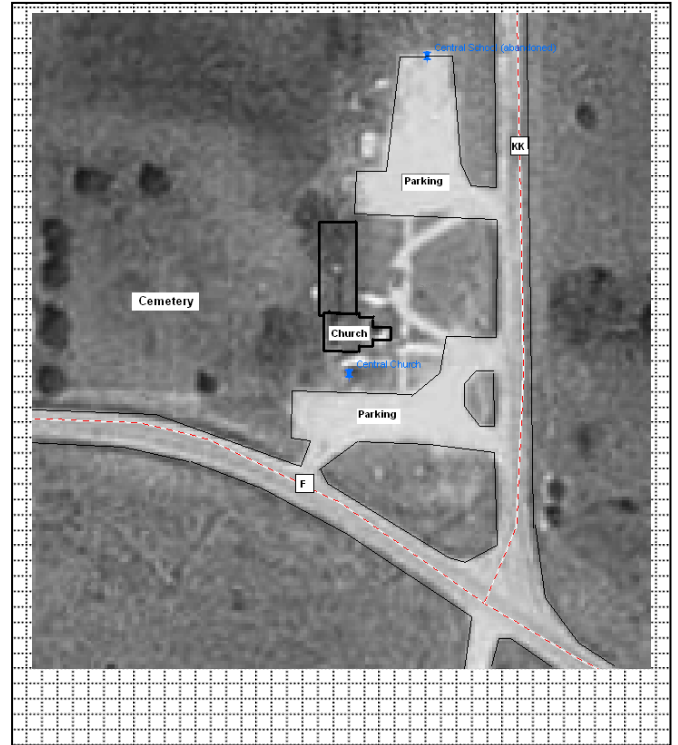
Date entered in inventory:	Level of survey <input checked="" type="checkbox"/> reconnaissance <input type="checkbox"/> intensive	Additional research needed? <input type="checkbox"/> yes <input type="checkbox"/> no
National Register Status: <input type="checkbox"/> listed <input type="checkbox"/> in listed district Name: <input type="checkbox"/> pending listing <input type="checkbox"/> eligible (individually) <input type="checkbox"/> eligible (district) <input type="checkbox"/> not eligible <input type="checkbox"/> not determined	Other:	



LOCATION MAP (include north arrow)



SITE MAP/PLAN (include north arrow)



PHOTOGRAPH

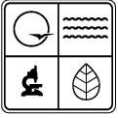
Photographer:
Tiffany Patterson

Date:
May 2010

Description:
East elevation, looking northwest.

Insert photograph of primary structure on property.





ADDITIONAL INFORMATION:

21. (cont.) History and significance. Expand box as necessary, or add continuation pages.

Established in 1876, the congregation constructed their first building in 1881. According to the churches website, the original sanctuary is still in use, though several additions such as a foyer and social/meeting spaces have been constructed in the last 50-60 years.

22. (cont.) Sources of information. Expand box as necessary, or add continuation pages.

- Central Christian Church, Fulton, Missouri website, <http://www.centralchurchfulton.org/>. Accessed 6/30/2010
- Kingdom of Callaway Historical Society, *A History of Callaway County, Missouri*, 1984. n.p., 1983, p. 116.

40. (cont.) Description of environment and outbuildings. Expand box as necessary, or add continuation pages.

The church is constructed on a slight rise, though the lot and adjacent cemetery are relatively flat. The land surrounding the church is largely agricultural. The building faces east onto SRKK, and the cemetery is located behind it. The rows of the cemetery are marked by limestone and granite gravestones running in north-south rows and facing east. The cemetery is bordered by a twisted wire fence. The church and cemetery are the primary resources on the property, though there is also an open shelter, small sheds, and park benches.

41. (cont.) Further description of important architectural features. Expand box as necessary, or add continuation pages.

Though the church has undergone several additions, the original block is still evident. It is a T-plan church with cross gable roof and projecting front gable. Since construction, a gable roof foyer and porch have been constructed on the front gable and a tall steeple added to its peak. The entrance consists of paired paneled doors topped by an arched transom. To either side of the entrance are stained glass windows. A secondary entrance, providing access to the basement, is located on the south elevation. The fenestration on the original south elevation are 1/1 sashes (vinyl?) with pedimented hoods. A long low addition has been constructed on the north side of the building. Roughly centered on the façade of the addition are paired entrance doors topped by a transom similar to that on the main entrance. These doors are accessed by a drive with covered port cochere. The original building and additions are clad in vinyl siding.

CYAS002-039

Rural Churches of Callaway County, Missouri

Central Christian Church and Cemetery, 4670 SR 55, Fulton vic.



East elevation, looking northwest.



East elevation of original sanctuary (w/foyer addition), looking west.

CYAS002-039

Rural Churches of Callaway County, Missouri

Central Christian Church and Cemetery, 4670 SR 55, Fulton vic.



South elevation, looking north.




East elevation of addition, looking northwest.

CYAS002-039

Rural Churches of Callaway County, Missouri

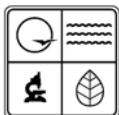
Central Christian Church and Cemetery, 4670 SR 55, Fulton vic.



Cemetery, looking west northwest.



Cemetery, looking northwest.



MISSOURI DEPARTMENT OF NATURAL RESOURCES
STATE HISTORIC PRESERVATION OFFICE, P.O. Box 176, Jefferson City, MO 65102
ARCHITECTURAL/HISTORIC INVENTORY FORM

Page 1

1. Survey No. CYAS002-040		2. Survey name: Rural Churches of Callaway County, Missouri	
3. County: Callaway		4. Address (Street No.)	Street (name) S. Silver Rd. (outer road US 54) at jct. w/CR 307
5. City: Fulton	Vicinity: <input checked="" type="checkbox"/>	6. UTM: 15/587219/4295379	7. Township/Range/Section: T: 47N R: 10W S: 36
8. Historic name (if known): Mt. Carmel Methodist Church		9. Present/other name (if known): Mt. Carmel United Methodist Church	
10. Ownership: <input checked="" type="checkbox"/> Private <input type="checkbox"/> Public		11a. Historic use (if known): RELIGION/Religious facility/church	11b. Current use: RELIGION/Religious facility/church

HISTORICAL INFORMATION

12. Construction date: 1877	15. Architect: Unknown	18. Previously surveyed? <input type="checkbox"/> Cite survey name in box 22 cont. (page 3)
13. Significant date/period: N/A	16. Builder/contractor: Unknown	19. On National Register? <input type="checkbox"/> individual <input type="checkbox"/> district Cite nomination name in box 22 cont. (page 3)
14. Area(s) of significance: N/A	17. Original or significant owner: Mt. Carmel Methodist Church	20. National Register eligible? <input type="checkbox"/> individually eligible <input type="checkbox"/> district potential (<input type="checkbox"/> C <input type="checkbox"/> NC) <input checked="" type="checkbox"/> not eligible <input type="checkbox"/> not determined
21. History and significance on continuation page. <input checked="" type="checkbox"/>		22. Sources of information on continuation page. <input checked="" type="checkbox"/>

ARCHITECTURAL INFORMATION


23. Category of property: <input checked="" type="checkbox"/> building(s) <input type="checkbox"/> site <input type="checkbox"/> structure <input type="checkbox"/> object	30. Roof material: Asphalt	37. Windows: <input type="checkbox"/> historic <input checked="" type="checkbox"/> replacement Pane arrangement: 1/1
24. Vernacular or property type: Gable end church	31. Chimney placement: N/A	38. Acreage (rural): 3 Visible from public road? <input checked="" type="checkbox"/>
25. Architectural Style: No style	32. Structural system: Wood frame	39. Changes (describe in box 41 cont.): <input checked="" type="checkbox"/> Addition(s) Date(s): Unknown <input checked="" type="checkbox"/> Altered Date(s): c. 1990 <input type="checkbox"/> Moved Date(s): <input type="checkbox"/> Other Date(s): Endangered by:
26. Plan shape: Rectangular	33. Exterior wall cladding: Vinyl	
27. No. of stories: 1	34. Foundation material: Concrete	
28. No. of bays (1 st floor): 1	35. Basement type: Full	40. No. of outbuildings (describe in box 40 cont.): 1
29. Roof type: Front Gable	36. Front porch type/placement: Closed Centered	41. Further description of building features and associated resources on continuation page. <input checked="" type="checkbox"/>

OTHER

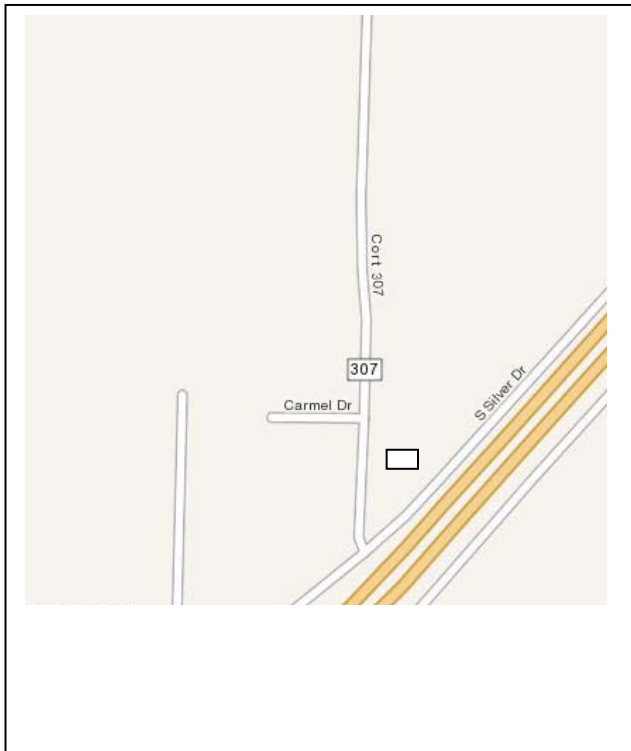
42. Current owner/address:	43. Form prepared by (name and org.): Tiffany Patterson Missouri State Historic Preservation Office P.O. Box 176, Jefferson City, MO 65102	44. Survey date: May-June 2010
		45. Date of revisions:

FOR SHPO USE


Date entered in inventory:	Level of survey <input type="checkbox"/> reconnaissance <input type="checkbox"/> intensive	Additional research needed? <input type="checkbox"/> yes <input type="checkbox"/> no
National Register Status: <input type="checkbox"/> listed <input type="checkbox"/> in listed district Name: <input type="checkbox"/> pending listing <input type="checkbox"/> eligible (individually) <input type="checkbox"/> eligible (district) <input type="checkbox"/> not eligible <input type="checkbox"/> not determined	Other:	



LOCATION MAP (include north arrow)



SITE MAP/PLAN (include north arrow)



PHOTOGRAPH

Photographer: Tiffany Patterson	Date: May 2010	Description: East and north elevations, looking southwest.
------------------------------------	-------------------	---

Insert photograph of primary structure on property.





ADDITIONAL INFORMATION:

21. (cont.) History and significance. Expand box as necessary, or add continuation pages.

Constructed on 3 acres land provided by Polly Fisher, the church was constructed and dedicated in 1877 just months after the congregation organized in 1876. The 1884 county history notes that the church was "a neat building" constructed at a cost of approximately \$1600. The church had close ties with neighboring Ebenezer Presbyterian Church, and may have shared a building with it for a short time (the 1884 county history notes that the Mt. Carmel Methodist and Mt. Carmel Presbyterian shared a building). The churches were known as the "twin churches" and together hosted annual social events such as basket suppers and a two-day community picnic.

22. (cont.) Sources of information. Expand box as necessary, or add continuation pages.

- "New Bloomfield United Methodist Circuit." Booklet published c. 1975. Published online at: www.usgennet.org/usa/mo/county/callaway/Church/NewBloomfieldCircuit.html. Accessed 6/30/2010.
- *History of Callaway County, Missouri*. St. Louis: National Historical Company, 1884, p. 532-533. Published online at by Missouri Digital Heritage at http://www.sos.mo.gov/archives/mdh_splash/default.asp?coll=mocohist. Accessed June 2010.

40. (cont.) Description of environment and outbuildings. Expand box as necessary, or add continuation pages.

Located south of Fulton on the W. side of US 54, the church, shed and cemetery sit on a large triangular lot. The lot is relatively flat and has scattered mature trees. The shed is located behind the church (to the west). The shed is a frame, front gable building with vertical wood siding and a metal roof. It is likely used as a storage building for cemetery maintenance equipment. The cemetery lies north of the church. Graves face east and are laid out in long north-south rows.

41. (cont.) Further description of important architectural features. Expand box as necessary, or add continuation pages.

Constructed in 1877, this small frame gable end church building has a front gable roof and sits on a concrete foundation. The foundation is likely not original. It appears that the church was raised slightly and a basement constructed underneath it sometime in the early 20th Century, likely at the same time a secondary entrance was added to the southwest corner of the church. The façade faces east and has a small projecting foyer with centered entrance (a later addition). The foyer has a more steeply pitched gable than the main roof and is shallow in depth. The entrance is reached by a series of concrete steps that lead directly to the entrance. Above the door is a gooseneck light fixture. In the gable of the original block is a round arched six-light window. On the long sides are four evenly spaced 1/1 windows.

CYAS002-040

Rural Churches of Callaway County, Missouri

Mt. Carmel United Methodist Church, S. Silver at jct. with CR 307, Fulton vic.



East elevation, looking west.



East and north elevations, looking southwest.

CYAS002-040

Rural Churches of Callaway County, Missouri

Mt. Carmel United Methodist Church, S. Silver at jct. with CR 307, Fulton vic.



South and west elevations, looking northeast.



Shed, looking northwest.

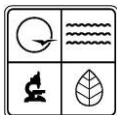
CYAS002-040

Rural Churches of Callaway County, Missouri

Mt. Carmel United Methodist Church, S. Silver at jct. with CR 307, Fulton vic.



Cemetery, looking northwest.



MISSOURI DEPARTMENT OF NATURAL RESOURCES
STATE HISTORIC PRESERVATION OFFICE, P.O. Box 176, Jefferson City, MO 65102
ARCHITECTURAL/HISTORIC INVENTORY FORM

Page 1

1. Survey No. CYAS002-041		2. Survey name: Rural Churches of Callaway County, Missouri	
3. County: Callaway		4. Address (Street No.)	Street (name) South side SR F at intersection with CR 232
5. City:	Vicinity: <input type="checkbox"/>	6. UTM: 15/580492/4303330	7. Township/Range/Section: T: 47N R: 10 W S: 5 (and 8?)
8. Historic name (if known): White Cloud Presbyterian Church		9. Present/other name (if known): White Cloud Presbyterian Church and Cemetery	
10. Ownership: <input checked="" type="checkbox"/> Private <input type="checkbox"/> Public		11a. Historic use (if known): RELIGION/Religious facility/church	11b. Current use: RELIGION/Religious facility/church

HISTORICAL INFORMATION

12. Construction date: 1888	15. Architect: Unknown	18. Previously surveyed? <input type="checkbox"/> Cite survey name in box 22 cont. (page 3)
13. Significant date/period: 1888	16. Builder/contractor: Unknown	19. On National Register? <input checked="" type="checkbox"/> individual <input type="checkbox"/> district PENDING Cite nomination name in box 22 cont. (page 3)
14. Area(s) of significance: Architecture	17. Original or significant owner: White Cloud Presbyterian Church	20. National Register eligible? <input checked="" type="checkbox"/> individually eligible <input type="checkbox"/> district potential (<input type="checkbox"/> C <input type="checkbox"/> NC) <input type="checkbox"/> not eligible <input type="checkbox"/> not determined
21. History and significance on continuation page. <input type="checkbox"/>		22. Sources of information on continuation page. <input type="checkbox"/>

ARCHITECTURAL INFORMATION

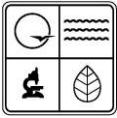
23. Category of property: <input checked="" type="checkbox"/> building(s) <input type="checkbox"/> site <input type="checkbox"/> structure <input type="checkbox"/> object	30. Roof material: Asphalt	37. Windows: <input checked="" type="checkbox"/> historic <input type="checkbox"/> replacement Pane arrangement: 2/2
24. Vernacular or property type: Gable end	31. Chimney placement: Center peak	38. Acreage (rural): 3.44 Visible from public road? <input checked="" type="checkbox"/>
25. Architectural Style: No style	32. Structural system: Frame	39. Changes (describe in box 41 cont.): <input type="checkbox"/> Addition(s) Date(s): <input type="checkbox"/> Altered Date(s): <input type="checkbox"/> Moved Date(s): <input type="checkbox"/> Other Date(s): Endangered by:
26. Plan shape: Rectangular	33. Exterior wall cladding: Wood clapboard	
27. No. of stories: 1	34. Foundation material: Stone	
28. No. of bays (1 st floor): 3	35. Basement type: N/A	40. No. of outbuildings (describe in box 40 cont.): 1
29. Roof type: Front gable	36. Front porch type/placement: N/A	41. Further description of building features and associated resources on continuation page. <input checked="" type="checkbox"/>

OTHER

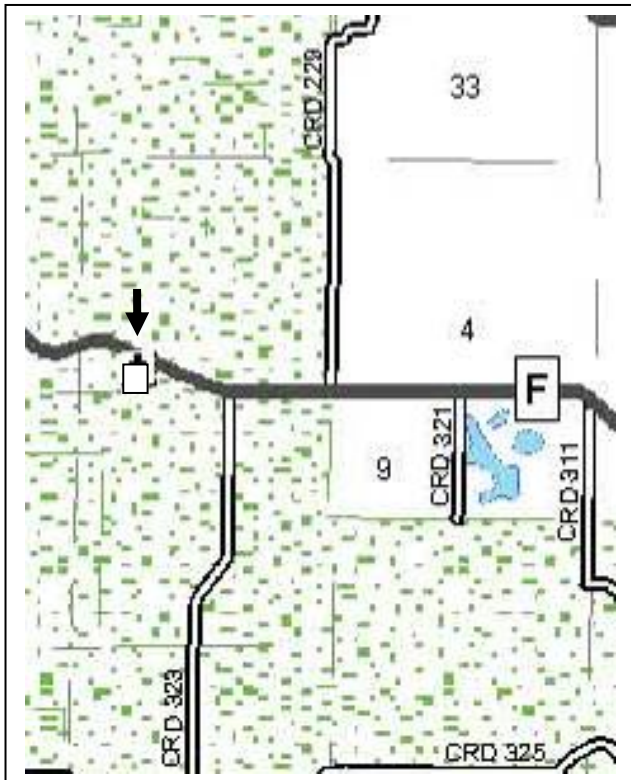
42. Current contact: White Cloud Cemetery Committee 1220 Lane St. Fulton, MO 65251	43. Form prepared by (name and org.): Tiffany Patterson Missouri State Historic Preservation Office P.O. Box 176, Jefferson City, MO 65102	44. Survey date: May-June 2010
		45. Date of revisions:

FOR SHPO USE

Date entered in inventory:	Level of survey <input type="checkbox"/> reconnaissance <input type="checkbox"/> intensive	Additional research needed? <input type="checkbox"/> yes <input type="checkbox"/> no
National Register Status: <input type="checkbox"/> listed <input type="checkbox"/> in listed district Name: <input type="checkbox"/> pending listing <input type="checkbox"/> eligible (individually) <input type="checkbox"/> eligible (district) <input type="checkbox"/> not eligible <input type="checkbox"/> not determined	Other:	



LOCATION MAP (include north arrow)



SITE MAP/PLAN (include north arrow)

SEE ATTACHED

PHOTOGRAPH

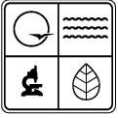
Photographer:
Tiffany Patterson

Date:
May 2010

Description:
East and north elevations, looking southwest.

Insert photograph of primary structure on property.





ADDITIONAL INFORMATION:

21. (cont.) History and significance. Expand box as necessary, or add continuation pages.

At the time of the survey, a National Register of Historic Places Nomination for the church was pending review at the Nation Register Program in Washington DC.

From National Register Nomination, Section 8:

The White Cloud Presbyterian Church, south side of State Route F at the intersection of CR 232 in Callaway County, Missouri, is locally significant under National Register Criterion C in the area of Architecture. White Cloud is the most pristine example of a gable-end church building in Callaway County and easily reflects its historic appearance. Organized in 1831 as the Millersburg Presbyterian Church, the growing congregation moved to its present location in 1847, building a frame church and opening the cemetery for members and friends. In 1861, the congregation adopted the name White Cloud Presbyterian due to a popular tale of a passerby likening the small church to a sun-lit cloud. When the old building burned, the congregation erected the current church in 1888. Following the tradition of many rural protestant churches in the county and in Missouri, the church is a simple gable-end type with centered entrance and large windows on the sides to provide natural light and ventilation. Though constructed for religious purposes, the property meets Criteria Consideration A as a significant rural property type. Historically and currently, the gable-end church was the most common rural church type in Callaway County. However, very few examples in the county remain unaltered from their period of construction. White Cloud Presbyterian and its associated cemetery are archetypal of a property type that historically housed rural congregations in the county. Its unaltered appearance is an increasingly rare reminder of the mid-to-late 19th century rural landscape. The period of significance is 1888, the date the church was constructed.

22. (cont.) Sources of information. Expand box as necessary, or add continuation pages.

- Tiffany Patterson, "White Cloud Presbyterian Church and Cemetery," National Register of Historic Places Nomination Form, National Park Service, August 2010.

40. (cont.) Description of environment and outbuildings. Expand box as necessary, or add continuation pages.

From National Register Nomination, Section 7:

Located approximately 6 miles west of Fulton on State Route F, the White Cloud Presbyterian Church and cemetery is situated on a flat, roughly wedge-shaped 3.44 acre tract. Though the lot is relatively open with very few trees or plantings, the southern border of the property is marked by a line of deciduous and evergreen trees. Except for a few privately owned in-holdings, the property surrounding the church and cemetery is owned by the National Forest Service and is part of the Mark Twain National Forest system. Public ownership of surrounding property helps preserve the rural character and rolling topography of the area.

The church building sits in the narrower portion of the wedge and is surrounded on the north, south and east by open lawn. An oval gravel drive, directly east of the building, provides access from State Route F. Behind the church is the cemetery (contributing). The oldest parts of the cemetery are laid out in roughly four blocks divided into long narrow rows running north and south (see Figure 3: Survey). The rows are marked by historic grave markers in a variety of shapes and sizes. Most stones are either limestone or granite and vary in size from small upright slabs to tall obelisks topped by urns or finials. The cemetery contains approximately 250 burials dating from c. 1840 to the present. Though plantings are limited, there are scattered yucca plants which are commonly associated with historic cemeteries in Missouri.

Privy: In addition to the church and cemetery, the site contains a small historic outhouse. The frame building has shed roof and slab door. The date of construction of the building is unknown. However, it is considered a contributing building because privies were characteristic features of historic churches and the site would have contained at least one privy during its period of significance. The building is located to the south and slightly west of the church and is shown as an outbuilding on the attached "Survey for White Cloud Presbyterian Church Trustees."

41. (cont.) Further description of important architectural features. Expand box as necessary, or add continuation pages.

From National Register Nomination, Section 7:

The White Cloud Presbyterian Church and Cemetery is located on the south side of State Route F at the intersection of CR 232 in Callaway County, Missouri. Constructed in 1888, the church is a well preserved example of a frame gable-end church, a type once common in rural areas of Missouri. The small building has a medium pitched gable roof, is clad in narrow clapboard siding and sits on a limestone foundation. Decorative treatment is limited to slightly pedimented window and door surrounds and a small oculus window in the front gable-end. Other than the construction of new entrance stairs and the introduction of electric lighting, the church remains unaltered from its date of construction. Behind the church is a cemetery with rows of headstones laid in rows running north and south containing approximately 250 graves with room for additional interments. Burials in the cemetery date from c. 1840 to the present.

CYAS002-041

Rural Churches of Callaway County, Missouri

White Cloud Presbyterian Church & Cemetery, S, side SR F at jct. CR 232, Fulton vic.



East façade and north elevation, looking southwest.



East façade and south elevation, looking northwest.

CYAS002-041

Rural Churches of Callaway County, Missouri

White Cloud Presbyterian Church & Cemetery, S, side SR F at jct. CR 232, Fulton vic.



West and north (to left) elevations, looking east southeast.



Interior, looking west northwest.

CYAS002-041

Rural Churches of Callaway County, Missouri

White Cloud Presbyterian Church & Cemetery, S, side SR F at jct. CR 232, Fulton vic.



Interior, looking east northeast.



Privy (foreground) and church, looking northeast.


CYAS002-041

Rural Churches of Callaway County, Missouri

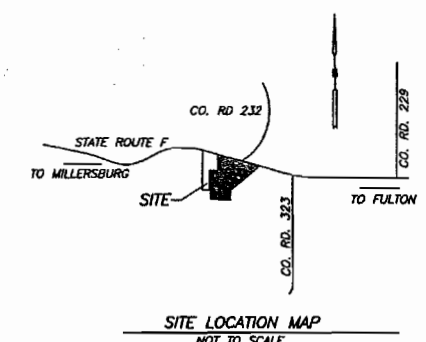
White Cloud Presbyterian Church & Cemetery, S, side SR F at jct. CR 232, Fulton vic.



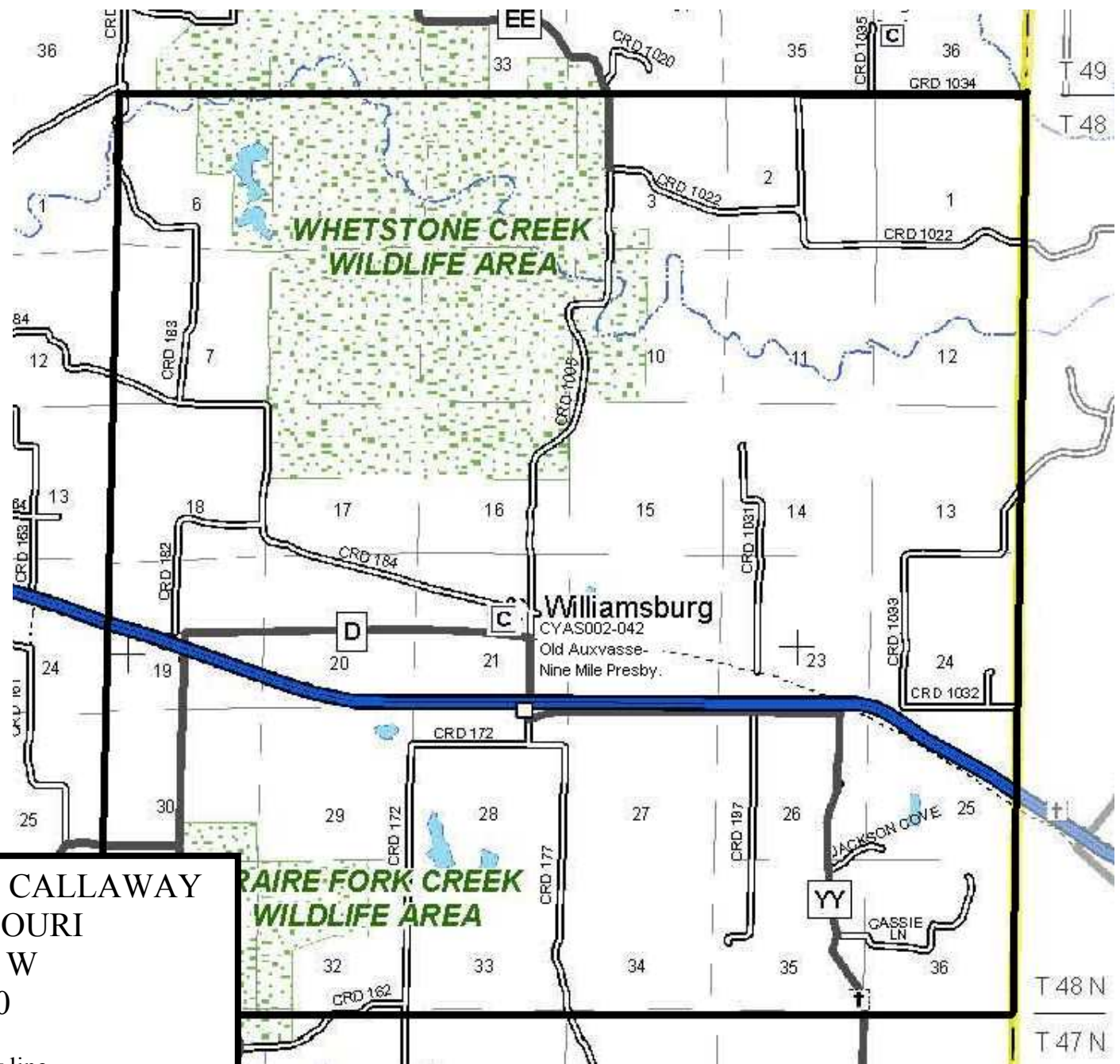
Cemetery (foreground) and west and south elevations of church, looking northeast.



Cemetery, west of church, looking southwest.



JOB #04420.01
SURVEY TO DEFINE THE EXISTING CEMETERY ROWS OF WHITE CLOUD CEMETERY

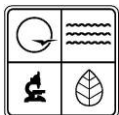


RURAL CHURCHES OF CALLAWAY
COUNTY, MISSOURI

T: 48 N R: 7 W

August 2010

— Township boundary line



MISSOURI DEPARTMENT OF NATURAL RESOURCES
STATE HISTORIC PRESERVATION OFFICE, P.O. Box 176, Jefferson City, MO 65102
ARCHITECTURAL/HISTORIC INVENTORY FORM

Page 1

1. Survey No. CYAS002-042		2. Survey name: Rural Churches of Callaway County, Missouri	
3. County: Callaway		4. Address (Street No.)	Street (name) SE corner Pearl & CR 184
5. City: Williamsburg	Vicinity: <input type="checkbox"/>	6. UTM: 15/612580/4308695	7. Township/Range/Section: T: 48N R: 7W S: 21
8. Historic name (if known): Nine Mile Presbyterian Church		9. Present/other name (if known): Old Auxvasse-Nine Mile Presbyterian Church	
10. Ownership: <input checked="" type="checkbox"/> Private <input type="checkbox"/> Public		11a. Historic use (if known): RELIGION/Religious facility/church	11b. Current use: RELIGION/Religious facility/church

HISTORICAL INFORMATION

12. Construction date: c. 1926	15. Architect:	18. Previously surveyed? <input type="checkbox"/> Cite survey name in box 22 cont. (page 3)
13. Significant date/period: N/A	16. Builder/contractor:	19. On National Register? <input type="checkbox"/> individual <input type="checkbox"/> district Cite nomination name in box 22 cont. (page 3)
14. Area(s) of significance: N/A	17. Original or significant owner:	20. National Register eligible? <input type="checkbox"/> individually eligible <input type="checkbox"/> district potential (<input type="checkbox"/> C <input type="checkbox"/> NC) <input checked="" type="checkbox"/> not eligible <input type="checkbox"/> not determined
21. History and significance on continuation page. <input checked="" type="checkbox"/>		22. Sources of information on continuation page. <input checked="" type="checkbox"/>

ARCHITECTURAL INFORMATION

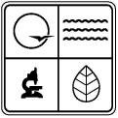
23. Category of property: <input checked="" type="checkbox"/> building(s) <input type="checkbox"/> site <input type="checkbox"/> structure <input type="checkbox"/> object	30. Roof material: Asphalt	37. Windows: <input checked="" type="checkbox"/> historic <input checked="" type="checkbox"/> replacement Pane arrangement:
24. Vernacular or property type: T-Shaped church	31. Chimney placement: N/A	38. Acreage (rural): Visible from public road? <input type="checkbox"/>
25. Architectural Style: Gothic Revival	32. Structural system: Frame	39. Changes (describe in box 41 cont.): <input checked="" type="checkbox"/> Addition(s) Date(s): <input checked="" type="checkbox"/> Altered Date(s): <input type="checkbox"/> Moved Date(s): <input type="checkbox"/> Other Date(s): Endangered by:
26. Plan shape: T-plan	33. Exterior wall cladding: vinyl	
27. No. of stories: 1	34. Foundation material: Concrete	
28. No. of bays (1 st floor): 3	35. Basement type: Crawl space	40. No. of outbuildings (describe in box 40 cont.):
29. Roof type: Cross gable	36. Front porch type/placement: Open centered	41. Further description of building features and associated resources on continuation page. <input type="checkbox"/>

OTHER

42. Current owner/address: Old Auxvasse-Nine Mile 10672 County Road 184 Williamsburg, MO 63388	43. Form prepared by (name and org.): Tiffany Patterson Missouri State Historic Preservation Office P.O. Box 176, Jefferson City, MO 65102	44. Survey date: May-June 2010
		45. Date of revisions:

FOR SHPO USE

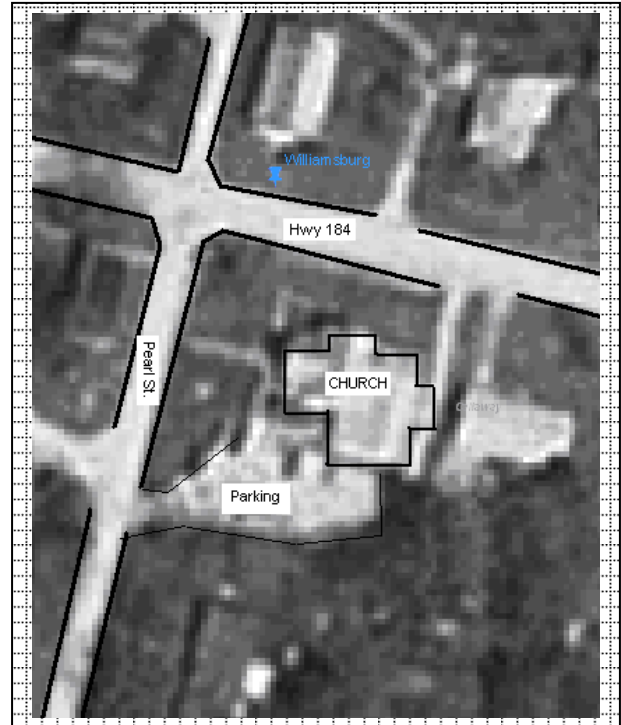
Date entered in inventory:	Level of survey <input type="checkbox"/> reconnaissance <input type="checkbox"/> intensive	Additional research needed? <input type="checkbox"/> yes <input type="checkbox"/> no
National Register Status: <input type="checkbox"/> listed <input type="checkbox"/> in listed district Name: <input type="checkbox"/> pending listing <input type="checkbox"/> eligible (individually) <input type="checkbox"/> eligible (district) <input type="checkbox"/> not eligible <input type="checkbox"/> not determined	Other:	



LOCATION MAP (include north arrow)



SITE MAP/PLAN (include north arrow)

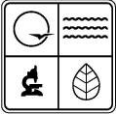


PHOTOGRAPH

Photographer: Tiffany Patterson	Date: May 2010	Description: West elevation, looking east.
------------------------------------	-------------------	---

Insert photograph of primary structure on property.





ADDITIONAL INFORMATION:

21. (cont.) History and significance. Expand box as necessary, or add continuation pages.

This congregation organized as the Nine Mile Presbyterian Church in 1901, apparently with some assistance from the Old Auxvasse Presbyterian Church located approximately 9 miles west northwest of Williamsburg. The original church building, constructed in 1901, was destroyed by fire in 1926 and the current building was constructed. The congregation at the Nine Mile church merged with that of Old Auxvasse in 1968. Though services are apparently held at the Old Auxvasse and Old Auxvasse-Nine Mile Presbyterian church buildings, the two congregations share a pastor.

22. (cont.) Sources of information. Expand box as necessary, or add continuation pages.

- Kingdom of Callaway Historical Society. *A History of Callaway County, Missouri, 1984.*, n.p., 1983, p.129-30.
- Fulton Sun & Kingdom of Callaway Supper Committee. *A Pictorial History of the Kingdom of Callaway.* Fulton Sun, 1991, p. 104.

40. (cont.) Description of environment and outbuildings. Expand box as necessary, or add continuation pages.

The church is located in the small village of Williamsburg. The church is surrounded by small historic commercial and residential buildings, and shares a lot with a small gravel parking area.

41. (cont.) Further description of important architectural features. Expand box as necessary, or add continuation pages.

The original part of the building, constructed in 1926, is T-planed with a prominent projecting front gable. Based on similar churches in the county and the current configuration of the church, this projecting gable likely contained windows, possibly a tall narrow Gothic arch flanked by smaller 1/1 double hung sash, as seen on the north elevation. The front gable is now fronted by a smaller projecting gable containing paired entrance doors, on either side of which are modern Carpenter Gothic windows. The entrance is sheltered beneath an open, gable roof porch. The original entrances are still evident, however, in the recesses where the projecting front gable intersects with the cross gable sections. The original entrances are in small projecting foyers with hipped roof porches. Each cross gable has a Palladianesque window with a central tall, narrow gothic arched with a double hung sash, flanked by shorter 1/1 windows. Closer to the corners are shorter 1/1 double hung windows. Near the peak of the gables are gothic arched vent openings. There is a rear addition to the church, likely containing classrooms or social/meeting space. The building has been clad in modern siding.

CYAS002-042

Rural Churches of Callaway County, Missouri

Old Auxvasse-Nine Mile Presbyterian Church, SE Corner Pearl & CR 184, Williamsburg



West Elevation, looking east.



North elevation, looking southeast.

CYAS002-042

Rural Churches of Callaway County, Missouri

Old Auxvasse-Nine Mile Presbyterian Church, SE Corner Pearl & CR 184, Williamsburg



West and portion of south elevations, looking northeast.



South elevation, looking northeast.

RURAL CHURCHES OF CALLAWAY
COUNTY, MISSOURI
T: 48 N R: 8 W
August 2010

— Township boundary line

RURAL CHURCHES OF CALLAWAY
COUNTY, MISSOURI
T: 48 N R: 8 W
August 2010

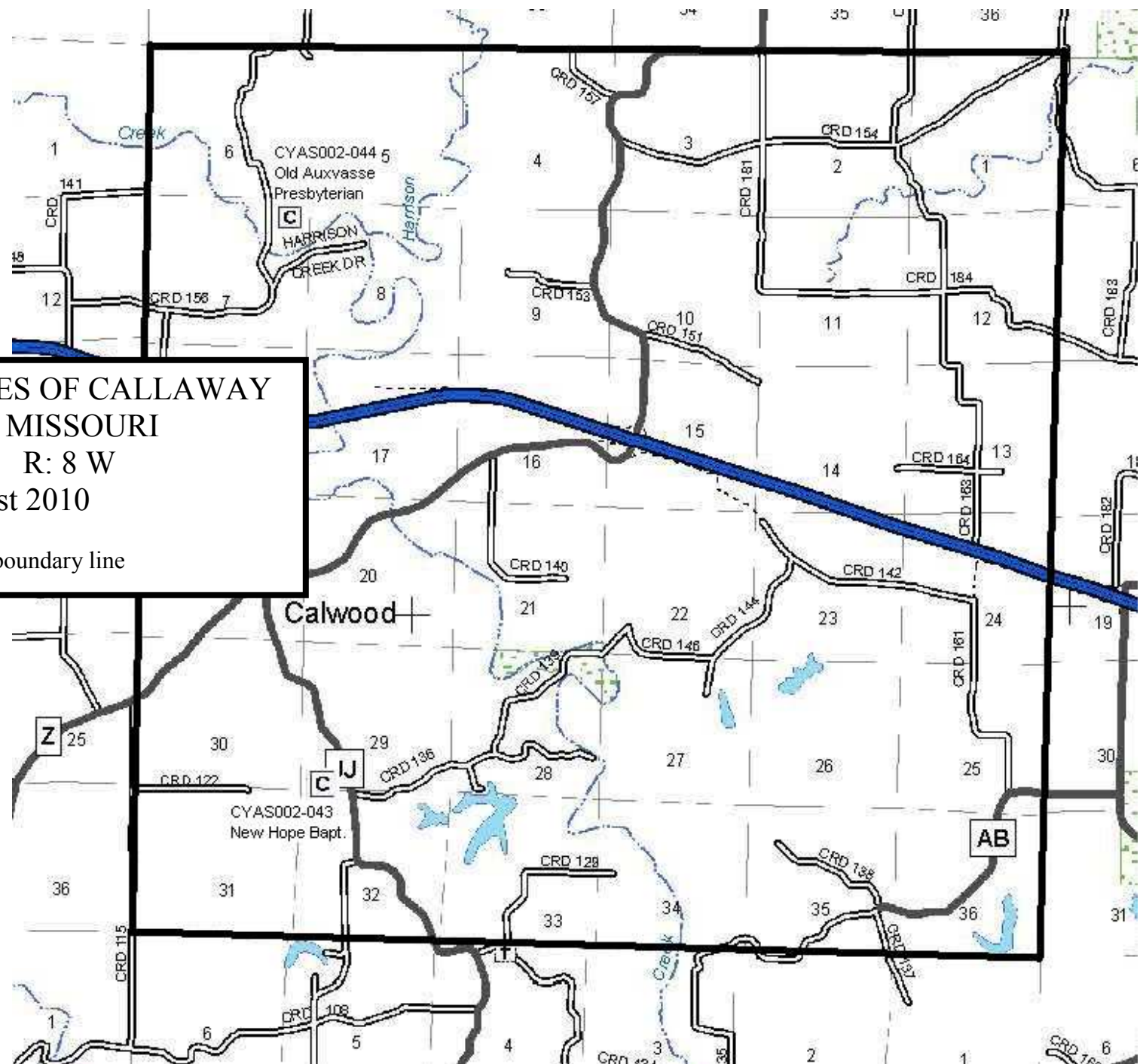
— Township boundary line

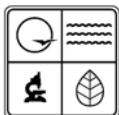
RURAL CHURCHES OF CALLAWAY
COUNTY, MISSOURI
T: 48 N R: 8 W
August 2010

— Township boundary line

RURAL CHURCHES OF CALLAWAY
COUNTY, MISSOURI
T: 48 N R: 8 W
August 2010

— Township boundary line





MISSOURI DEPARTMENT OF NATURAL RESOURCES
STATE HISTORIC PRESERVATION OFFICE, P.O. Box 176, Jefferson City, MO 65102
ARCHITECTURAL/HISTORIC INVENTORY FORM

Page 1

1. Survey No. CYAS002-043		2. Survey name: Rural Churches of Callaway County, Missouri	
3. County: Callaway		4. Address (Street No.)	Street (name) W. side SR JJ at jct w/ CR 136,
5. City: Calwood	Vicinity: <input checked="" type="checkbox"/>	6. UTM: 15/600412/4306272	7. Township/Range/Section: T: 48N R: 8W S: 29
8. Historic name (if known): New Hope Baptist Church		9. Present/other name (if known): New Hope Baptist Church	
10. Ownership: <input checked="" type="checkbox"/> Private <input type="checkbox"/> Public		11a. Historic use (if known): RELIGION/Religious facility/church	11b. Current use: RELIGION/Religious facility/church

HISTORICAL INFORMATION

12. Construction date: c. 1895	15. Architect: Unknown	18. Previously surveyed? <input type="checkbox"/> Cite survey name in box 22 cont. (page 3)
13. Significant date/period: N/A	16. Builder/contractor: Unknown	19. On National Register? <input type="checkbox"/> individual <input type="checkbox"/> district Cite nomination name in box 22 cont. (page 3)
14. Area(s) of significance: N/A	17. Original or significant owner: New Hope Baptist Church	20. National Register eligible? <input type="checkbox"/> individually eligible <input type="checkbox"/> district potential (<input type="checkbox"/> C <input type="checkbox"/> NC) <input checked="" type="checkbox"/> not eligible <input type="checkbox"/> not determined
21. History and significance on continuation page. <input checked="" type="checkbox"/>		22. Sources of information on continuation page. <input type="checkbox"/>

ARCHITECTURAL INFORMATION


23. Category of property: <input checked="" type="checkbox"/> building(s) <input type="checkbox"/> site <input type="checkbox"/> structure <input type="checkbox"/> object	30. Roof material: Metal	37. Windows: <input type="checkbox"/> historic <input checked="" type="checkbox"/> replacement Pane arrangement:
24. Vernacular or property type: Gable end church	31. Chimney placement: Side slope/centered.	38. Acreage (rural): Visible from public road? <input checked="" type="checkbox"/>
25. Architectural Style: No style	32. Structural system: Frame	39. Changes (describe in box 41 cont.): <input checked="" type="checkbox"/> Addition(s) Date(s): <input checked="" type="checkbox"/> Altered Date(s): c. 2000 <input type="checkbox"/> Moved Date(s): <input type="checkbox"/> Other Date(s): Endangered by:
26. Plan shape: Rectangular	33. Exterior wall cladding: Vinyl	
27. No. of stories: 1	34. Foundation material: Concrete	
28. No. of bays (1 st floor): 1	35. Basement type: N/A	40. No. of outbuildings (describe in box 40 cont.): 1
29. Roof type: Gable front	36. Front porch type/placement: Open Centered	41. Further description of building features and associated resources on continuation page. <input checked="" type="checkbox"/>

OTHER

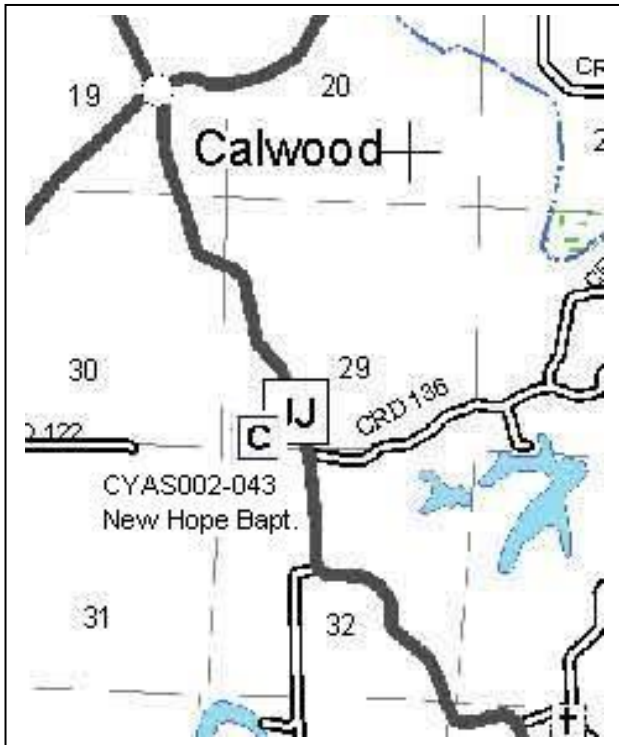
42. Current owner/address: New Hope Baptist 4393 Missouri JJ Fulton, MO 65251-5055 (573) 592-0056	43. Form prepared by (name and org.): Tiffany Patterson Missouri State Historic Preservation Office P.O. Box 176, Jefferson City, MO 65102	44. Survey date: May-June 2010
		45. Date of revisions:

FOR SHPO USE

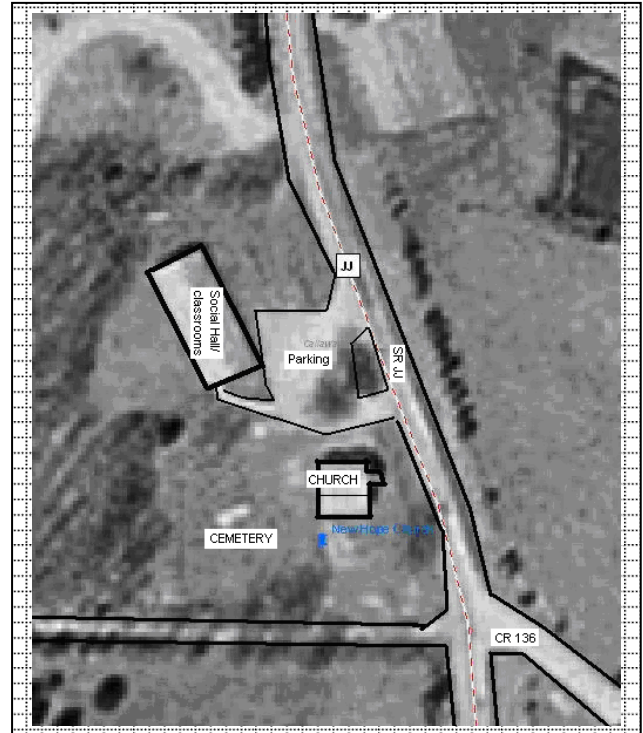
Date entered in inventory:	Level of survey <input type="checkbox"/> reconnaissance <input type="checkbox"/> intensive	Additional research needed? <input type="checkbox"/> yes <input type="checkbox"/> no
National Register Status: <input type="checkbox"/> listed <input type="checkbox"/> in listed district Name: <input type="checkbox"/> pending listing <input type="checkbox"/> eligible (individually) <input type="checkbox"/> eligible (district) <input type="checkbox"/> not eligible <input type="checkbox"/> not determined	Other:	



LOCATION MAP (include north arrow)



SITE MAP/PLAN (include north arrow)



PHOTOGRAPH

Photographer:
Tiffany Patterson

Date:
May 2010

Description:
East and north elevations, looking northwest.

Insert photograph of primary structure on property.





ADDITIONAL INFORMATION:

21. (cont.) History and significance. Expand box as necessary, or add continuation pages.

Little could be found about the church in easily accessible sources. A church is shown at this location in the 1897 atlas of Callaway County. The building on the map could very well be this church, though the building has been extensively modified since that date.

22. (cont.) Sources of information. Expand box as necessary, or add continuation pages.

- *Combined Historical Atlas of Callaway County, MO: 1876, 1897, 1919.* Published by the Kingdom of Callaway Historical Society, 1994.

40. (cont.) Description of environment and outbuildings. Expand box as necessary, or add continuation pages.

The church property contains the church, a social hall/activity/classroom building and a cemetery. The property is relatively flat, with scattered mature trees and other vegetation. The cemetery wraps the south and west side of the church, with markers facing east and laid in long rows running north and south. The social hall/activity building sits at a slight angle and is an earth-contact building with concrete walls and a low pitched side gable roof.

41. (cont.) Further description of important architectural features. Expand box as necessary, or add continuation pages.

In many respects a typical gable-end church, this building faces east and has a centered entrance. To the south is an addition (date unknown) with a low pitched shed roof. The only fenestration on the east elevation is the single leaf entrance sheltered beneath a gable roof, single bay, porch. On the north elevation are two, small, evenly spaced windows. The building is clad in vinyl siding and has a metal roof.

CYAS002-043

Rural Churches of Callaway County, Missouri

New Hope Baptist Church, W. side SR JJ at jct w/ CR 136, Calwood vic.



East and north elevations, looking southwest.



East and south elevations, looking north northwest.

CYAS002-043

Rural Churches of Callaway County, Missouri

New Hope Baptist Church, W. side SR JJ at jct w/ CR 136, Calwood vic.



West and south elevations, looking northeast.




Social hall/classroom building, looking northwest.

CYAS002-043

Rural Churches of Callaway County, Missouri

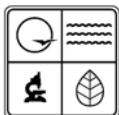
New Hope Baptist Church, W. side SR JJ at jct w/ CR 136, Calwood vic.



Cemetery, looking southwest.



Cemetery, looking west.



MISSOURI DEPARTMENT OF NATURAL RESOURCES
STATE HISTORIC PRESERVATION OFFICE, P.O. Box 176, Jefferson City, MO 65102
ARCHITECTURAL/HISTORIC INVENTORY FORM

Page 1

1. Survey No. CYAS002-044		2. Survey name: Rural Churches of Callaway County, Missouri	
3. County: Callaway		4. Address (Street No.)	Street (name) E side CR 156 near jct. w/ St. Charles Rd.
5. City: Kingdom City	Vicinity: <input checked="" type="checkbox"/>	6. UTM: 15/599565/4311885	7. Township/Range/Section: T: 48N R: 8W S: 7
8. Historic name (if known): Old Auxvasse Presbyterian Church and Cemetery		9. Present/other name (if known): Auxvasse Presbyterian Church	
10. Ownership: <input checked="" type="checkbox"/> Private <input type="checkbox"/> Public		11a. Historic use (if known): RELIGION/Religious facility/church	11b. Current use: RELIGION/Religious facility/church

HISTORICAL INFORMATION

12. Construction date: 1871	15. Architect: Unknown	18. Previously surveyed? <input checked="" type="checkbox"/> Cite survey name in box 22 cont. (page 3)
13. Significant date/period: N/A	16. Builder/contractor: Unknown	19. On National Register? <input type="checkbox"/> individual <input type="checkbox"/> district Cite nomination name in box 22 cont. (page 3)
14. Area(s) of significance: N/A	17. Original or significant owner: Old Auxvasse Presbyterian Church	20. National Register eligible? <input type="checkbox"/> individually eligible <input type="checkbox"/> district potential (<input type="checkbox"/> C <input type="checkbox"/> NC) <input type="checkbox"/> not eligible <input type="checkbox"/> not determined
21. History and significance on continuation page. <input checked="" type="checkbox"/>		22. Sources of information on continuation page. <input checked="" type="checkbox"/>

ARCHITECTURAL INFORMATION


23. Category of property: <input checked="" type="checkbox"/> building(s) <input type="checkbox"/> site <input type="checkbox"/> structure <input type="checkbox"/> object	30. Roof material: Asphalt	37. Windows: <input checked="" type="checkbox"/> historic <input type="checkbox"/> replacement Pane arrangement: 1/1 and 4/4
24. Vernacular or property type: Gable-end church	31. Chimney placement: Center peak	38. Acreage (rural): Visible from public road? <input checked="" type="checkbox"/>
25. Architectural Style: Gothic Revival	32. Structural system: Frame	39. Changes (describe in box 41 cont.): <input type="checkbox"/> Addition(s) Date(s): <input checked="" type="checkbox"/> Altered Date(s): c. 1960 & c. 2000 <input type="checkbox"/> Moved Date(s): <input type="checkbox"/> Other Date(s): Endangered by:
26. Plan shape: Rectangular	33. Exterior wall cladding: Vinyl	
27. No. of stories: 2	34. Foundation material: Stone	
28. No. of bays (1 st floor): 3 (originally)	35. Basement type: Crawlspace	40. No. of outbuildings (describe in box 40 cont.):
29. Roof type: Front gable	36. Front porch type/placement: None	41. Further description of building features and associated resources on continuation page. <input checked="" type="checkbox"/>

OTHER

42. Current owner/address:	43. Form prepared by (name and org.): Tiffany Patterson Missouri State Historic Preservation Office P.O. Box 176, Jefferson City, MO 65102	44. Survey date: May-June 2010
		45. Date of revisions:

FOR SHPO USE


Date entered in inventory:	Level of survey <input type="checkbox"/> reconnaissance <input type="checkbox"/> intensive	Additional research needed? <input type="checkbox"/> yes <input type="checkbox"/> no
National Register Status: <input type="checkbox"/> listed <input type="checkbox"/> in listed district Name: <input type="checkbox"/> pending listing <input type="checkbox"/> eligible (individually) <input type="checkbox"/> eligible (district) <input type="checkbox"/> not eligible <input type="checkbox"/> not determined	Other:	



LOCATION MAP (include north arrow)



SITE MAP/PLAN (include north arrow)



PHOTOGRAPH

Photographer:
Tiffany Patterson

Date:
May 2010

Description:
East and south elevations, looking northwest.

Insert photograph of primary structure on property.





ADDITIONAL INFORMATION:

21. (cont.) History and significance. Expand box as necessary, or add continuation pages.

The Old Auxvasse Presbyterian Church is the oldest Presbyterian congregation in the county and was the parent church to several other congregations in the county. The church organized in June 1828. The church took its name from a nearby stream. The first church building was a log building constructed in 1826, measuring 20 X 26 feet. From this building, the congregation grew and hosted several protracted camp meetings, which in turned swelled their membership. In 1840 a "neat brick building" replaced the original log building. The current building was constructed in 1870. There have been some modifications to the church since the publication of the Missouri Historic Sites Catalogue in 1963. The church originally had two entrances on its primary (east) elevation. More recently, a covered entrance was constructed on the building's long north elevation and one of the original front doors was enclosed. Some of the changes may have occurred during a 1960s renovation in which the interior was changed, lowering the ceiling, dividing the second floor into a classroom, and dividing the sanctuary to allow room for a kitchen. More recently, the building has been clad in vinyl siding.

22. (cont.) Sources of information. Expand box as necessary, or add continuation pages.

- Caldwell, Dorothy J., ed. *Missouri Historic Sites Catalogue*. Columbia, MO: The State Historical Society of Missouri, 1963, p. 18.
- *History of Callaway County, Missouri*. St. Louis: National Historical Company, 1884. Published online at by Missouri Digital Heritage at http://www.sos.mo.gov/archives/mdh_splash/default.asp?coll=mocohist. Accessed June 2010.
- Kingdom of Callaway Historical Society. *A History of Callaway County, Missouri, 1984*, n.p., 1983.

40. (cont.) Description of environment and outbuildings. Expand box as necessary, or add continuation pages.

The church is located immediately adjacent to CR 156, though the road wraps the rear of the building. The church faces east onto a circular drive that allows room for parking and access to the cemetery (north of the church). The area around the church is a mix of wood and agricultural land, and the church property itself has slightly rolling topography. The adjacent cemetery is wrapped by a historic metal fence. The grave markers face east and run in long north-south rows. Markers are a mix of stone types and sizes, though there are several of monumental size with classical columns and other architectural details.

41. (cont.) Further description of important architectural features. Expand box as necessary, or add continuation pages.

Though in many respects a typical gable-end church, this may be the only two-story example of the type in rural Callaway County. The primary elevation faces east. Originally, the first floor was three bays with entrances flanking a centered paired window. On the second floor, 1/1 wood sash windows were located directly over the entrances. One of the original entrance doors was closed in and the façade has been clad in vinyl siding. In the gable end is a round, trefoil window. The church building has some Greek Revival details including cornice returns and slightly pediment window and door surrounds. The long north and south elevations were originally four bays deep with very tall 4/4 double hung wood windows in each bay. On the south elevation, one of these bays has been changed to an entrance door, sheltered beneath a gable roof porch addition. The porch roof is topped by a small steeple and is supported by tall, squared columns.

CYAS002-044

Rural Churches of Callaway County, Missouri

Old Auxvasse Presbyterian Church, E side CR 156 near jct. w/ St. Charles Rd., Kingdom City vic.



East elevation, looking west northwest.



East and south elevations, looking northwest.

CYAS002-044

Rural Churches of Callaway County, Missouri

Old Auxvasse Presbyterian Church, E side CR 156 near jct. w/ St. Charles Rd., Kingdom City vic.



East and north elevations, looking southwest.

CYAS002-044

Rural Churches of Callaway County, Missouri

Old Auxvasse Presbyterian Church, E side CR 156 near jct. w/ St. Charles Rd., Kingdom City vic.



West elevation, looking south southeast.

CYAS002-044

Rural Churches of Callaway County, Missouri

Old Auxvasse Presbyterian Church, E side CR 156 near jct. w/ St. Charles Rd., Kingdom City vic.



Window detail, north elevation, looking south.

CYAS002-044

Rural Churches of Callaway County, Missouri

Old Auxvasse Presbyterian Church, E side CR 156 near jct. w/ St. Charles Rd., Kingdom City vic.



Cemetery, looking southwest.



Cemetery, looking south southeast.

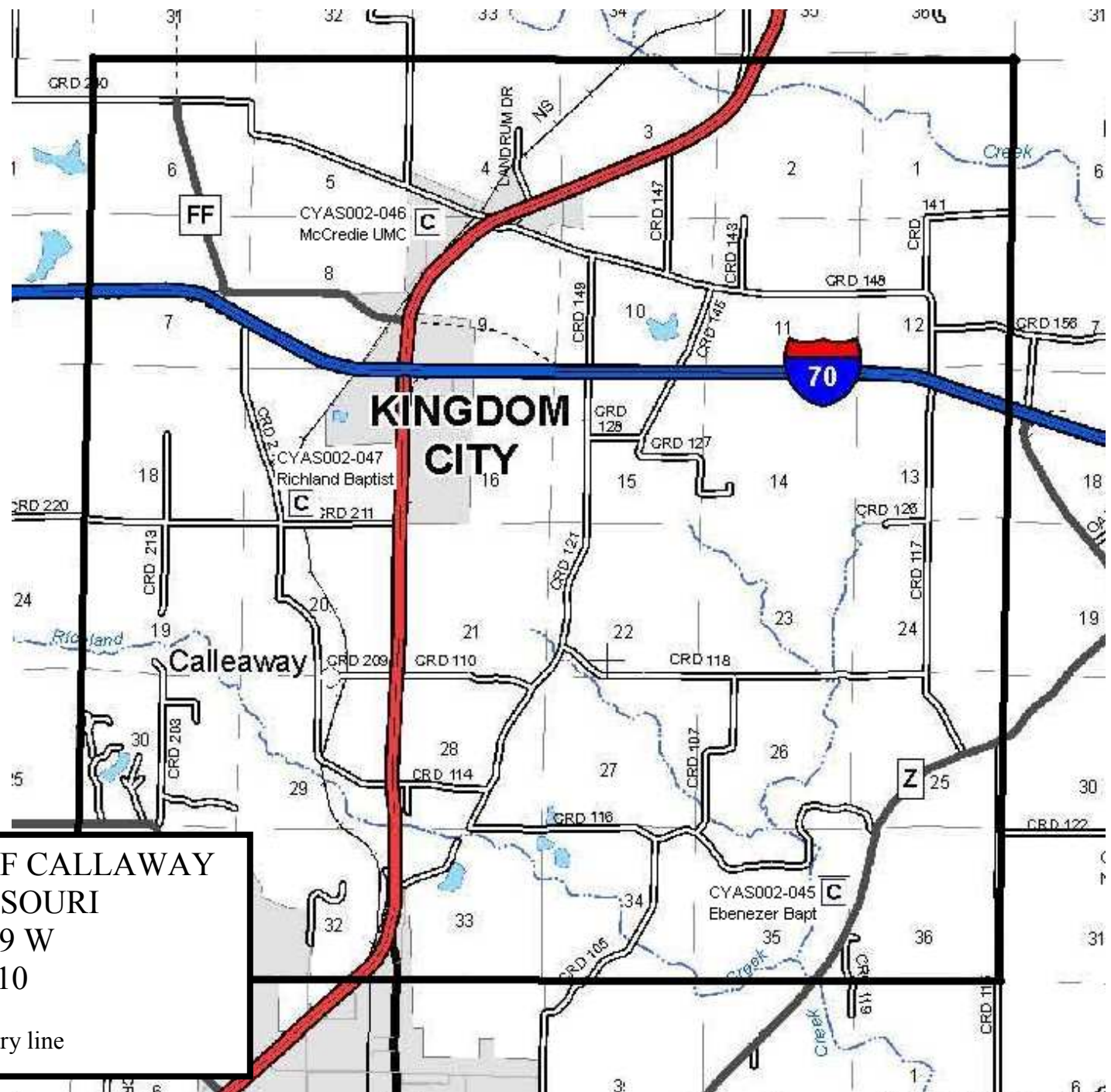
CYAS002-044

Rural Churches of Callaway County, Missouri

Old Auxvasse Presbyterian Church, E side CR 156 near jct. w/ St. Charles Rd., Kingdom City vic.



Cemetery, showing historic fence, looking east.

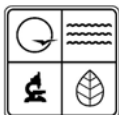


RURAL CHURCHES OF CALLAWAY
COUNTY, MISSOURI

T: 48 N R: 9 W

August 2010

— Township boundary line



MISSOURI DEPARTMENT OF NATURAL RESOURCES
STATE HISTORIC PRESERVATION OFFICE, P.O. Box 176, Jefferson City, MO 65102
ARCHITECTURAL/HISTORIC INVENTORY FORM

Page 1

1. Survey No. CYAS002-045		2. Survey name: Rural Churches of Callaway County, Missouri	
3. County: Callaway		4. Address (Street No.) 6841	Street (name) SR Z
5. City: Fulton	Vicinity: <input checked="" type="checkbox"/>	6. UTM: 15/596505/4305533	7. Township/Range/Section: T: 48N R: 9W S: 35
8. Historic name (if known): Ebenezer Baptist Church		9. Present/other name (if known): Ebenezer Baptist Church	
10. Ownership: <input checked="" type="checkbox"/> Private <input type="checkbox"/> Public		11a. Historic use (if known): RELIGION/Religious facility/church	11b. Current use: RELIGION/Religious facility/church

HISTORICAL INFORMATION

12. Construction date: c. 1878/1928/1949/c. 1990	15. Architect: Unknown	18. Previously surveyed? <input type="checkbox"/> Cite survey name in box 22 cont. (page 3)
13. Significant date/period: N/A	16. Builder/contractor: Unknown	19. On National Register? <input type="checkbox"/> individual <input type="checkbox"/> district Cite nomination name in box 22 cont. (page 3)
14. Area(s) of significance: N/A	17. Original or significant owner: Ebenezer Baptist Church	20. National Register eligible? <input type="checkbox"/> individually eligible <input type="checkbox"/> district potential (<input type="checkbox"/> C <input type="checkbox"/> NC) <input checked="" type="checkbox"/> not eligible <input type="checkbox"/> not determined
21. History and significance on continuation page. <input type="checkbox"/>		22. Sources of information on continuation page. <input checked="" type="checkbox"/>

ARCHITECTURAL INFORMATION


23. Category of property: <input checked="" type="checkbox"/> building(s) <input type="checkbox"/> site <input type="checkbox"/> structure <input type="checkbox"/> object	30. Roof material: Asphalt	37. Windows: <input checked="" type="checkbox"/> historic <input type="checkbox"/> replacement Pane arrangement:
24. Vernacular or property type: Gable-end	31. Chimney placement: Side slope	38. Acreage (rural): Visible from public road? <input type="checkbox"/>
25. Architectural Style: No style	32. Structural system: Frame	39. Changes (describe in box 41 cont.): <input checked="" type="checkbox"/> Addition(s) Date(s): 1928, c. 1990 <input checked="" type="checkbox"/> Altered Date(s): <input type="checkbox"/> Moved Date(s): <input type="checkbox"/> Other Date(s): Endangered by:
26. Plan shape: Rectangular	33. Exterior wall cladding: Vinyl	
27. No. of stories: 2	34. Foundation material: Concrete	
28. No. of bays (1 st floor): 3	35. Basement type: Partial	40. No. of outbuildings (describe in box 40 cont.):
29. Roof type: Front gable	36. Front porch type/placement: Partial width/open porch centered	41. Further description of building features and associated resources on continuation page. <input checked="" type="checkbox"/>

OTHER

42. Current owner/address: Ebenezer Baptist Church 6841 State Road C Fulton, MO 65251-3970 (573) 642-8527	43. Form prepared by (name and org.): Tiffany Patterson Missouri State Historic Preservation Office P.O. Box 176, Jefferson City, MO 65102	44. Survey date: May-June 2010
		45. Date of revisions:

FOR SHPO USE

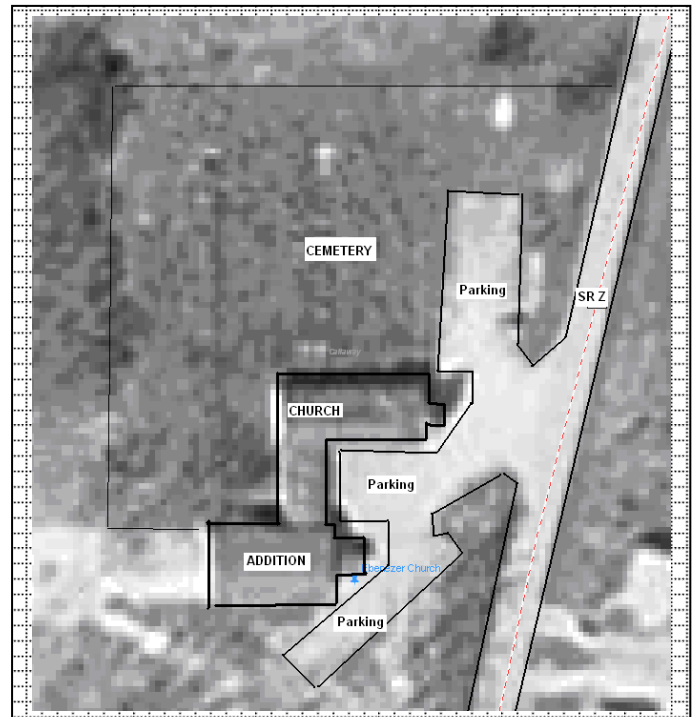
Date entered in inventory:	Level of survey <input type="checkbox"/> reconnaissance <input type="checkbox"/> intensive	Additional research needed? <input type="checkbox"/> yes <input type="checkbox"/> no
National Register Status: <input type="checkbox"/> listed <input type="checkbox"/> in listed district Name: <input type="checkbox"/> pending listing <input type="checkbox"/> eligible (individually) <input type="checkbox"/> eligible (district) <input type="checkbox"/> not eligible <input type="checkbox"/> not determined	Other:	



LOCATION MAP (include north arrow)



SITE MAP/PLAN (include north arrow)



PHOTOGRAPH

Photographer:
Tiffany Patterson

Date:
May 2010

Description:
East elevation, looking west southwest

Insert photograph of primary structure on property.





ADDITIONAL INFORMATION:

21. (cont.) History and significance. Expand box as necessary, or add continuation pages.

Organized in 1878, a historic photograph from c. 1911 shows this as a simple frame gable front church with medium pitched roof and two front doors. In 1928, the congregation constructed a two story classroom addition on the front and added a basement below the building in 1949. It is unknown if the two-story projecting front gable dates from 1928, 1949, or more recently. To the south is a large frame addition with gable front, connected to the original building by a hallway.

According to a resolution passed by the MO General Assembly, the church was organized by members of the Richland Baptist and Unity Baptist Churches who lived too far away from their respective churches to attend regular meetings.

22. (cont.) Sources of information. Expand box as necessary, or add continuation pages.

- Missouri House Resolution No. 4820. <http://www.house.mo.gov/billtracking/bills041/hlrbillspdf/6686C.01.pdf>.
- Kingdom of Callaway Historical Society. *Yesterdays in Callaway County, Missouri*. Self published, 1966 and 1989, p. 17.
- Kingdom of Callaway Historical Society. *A History of Callaway County, Missouri, 1984.*, n.p., 1983, p. 109-110

40. (cont.) Description of environment and outbuildings. Expand box as necessary, or add continuation pages.

The church is located in rural Callaway County northwest of Fulton, Missouri. The church faces east and sits close to State Road Z. To the north and west is the associated cemetery with graves dating from c. 1880 to the present. The grave stones face east and run in long north-south rows.

41. (cont.) Further description of important architectural features. Expand box as necessary, or add continuation pages.

Constructed c. 1878 as a two-door subtype of the gable-end church form. The original/early church building is still extant, though more recent additions to the front and side of the building hide the original building from street view. The oldest block of the church consists of the original c. 1878 building to the west, a two-story classroom block with hipped roof constructed c. 1928, and a projecting two-story tower with gable roof of unknown date. The copper topped spire with open belfry and fishscale shingle decoration that tops the tower may indicate that the tower dates to c. 1928, or that the spire was moved from the original church building to the tower as the church expanded. The tower contains the paired entrance doors that are sheltered beneath a hipped roof porch. Above this is an octagonal window. Though clad in vinyl siding, the windows in the church building appear to be early or original. Connected to the south elevation of the church by an enclosed breezeway is a modern gable front addition.

CYAS002-045
Rural Churches of Callaway County, Missouri
Ebenezer Baptist Church, 6841 CR Z, Fulton vic.



East elevation, looking west southwest.



North and east elevations, looking southwest.

CYAS002-045
Rural Churches of Callaway County, Missouri
Ebenezer Baptist Church, 6841 CR Z, Fulton vic.



East elevation, looking west.

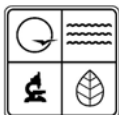
CYAS002-045
Rural Churches of Callaway County, Missouri
Ebenezer Baptist Church, 6841 CR Z, Fulton vic.



Cemetery, looking north from parking lot.



Cemetery looking northwest from lot.



MISSOURI DEPARTMENT OF NATURAL RESOURCES
STATE HISTORIC PRESERVATION OFFICE, P.O. Box 176, Jefferson City, MO 65102
ARCHITECTURAL/HISTORIC INVENTORY FORM

Page 1

1. Survey No. CYAS002-046		2. Survey name: Rural Churches of Callaway County, Missouri	
3. County: Callaway		4. Address (Street No.)	Street (name) S. Side CR 240, E. of CR 226
5. City: Kingdom City	Vicinity: <input type="checkbox"/>	6. UTM: 15/592096/4312955	7. Township/Range/Section: T: 48N R: 9W S: 4
8. Historic name (if known): McCredie United Methodist Church		9. Present/other name (if known): McCredie Methodist Church	
10. Ownership: <input checked="" type="checkbox"/> Private <input type="checkbox"/> Public		11a. Historic use (if known): RELIGION/Religious facility/church	11b. Current use: RELIGION/Religious facility/church

HISTORICAL INFORMATION

12. Construction date: C. 1905/1966	15. Architect: Bell, M. Fred	18. Previously surveyed? <input type="checkbox"/> Cite survey name in box 22 cont. (page 3)
13. Significant date/period: c. 1906	16. Builder/contractor: Unknown	19. On National Register? <input type="checkbox"/> individual <input type="checkbox"/> district Cite nomination name in box 22 cont. (page 3)
14. Area(s) of significance: Architecture	17. Original or significant owner: McCredie United Methodist Church	20. National Register eligible? <input type="checkbox"/> individually eligible <input type="checkbox"/> district potential (<input type="checkbox"/> C <input type="checkbox"/> NC) <input type="checkbox"/> not eligible <input checked="" type="checkbox"/> not determined
21. History and significance on continuation page. <input checked="" type="checkbox"/>		22. Sources of information on continuation page. <input checked="" type="checkbox"/>

ARCHITECTURAL INFORMATION


23. Category of property: <input checked="" type="checkbox"/> building(s) <input type="checkbox"/> site <input type="checkbox"/> structure <input type="checkbox"/> object	30. Roof material: Asphalt	37. Windows: <input type="checkbox"/> historic <input type="checkbox"/> replacement Pane arrangement:
24. Vernacular or property type: Steepled Ell	31. Chimney placement: N/A	38. Acreage (rural): Visible from public road? <input checked="" type="checkbox"/>
25. Architectural Style: Gothic Revival	32. Structural system: Wood frame	39. Changes (describe in box 41 cont.): <input checked="" type="checkbox"/> Addition(s) Date(s): 1966 <input type="checkbox"/> Altered Date(s): <input type="checkbox"/> Moved Date(s): <input type="checkbox"/> Other Date(s): Endangered by:
26. Plan shape: T-plan	33. Exterior wall cladding: Wood clapboard	
27. No. of stories: 1	34. Foundation material: Concrete	
28. No. of bays (1 st floor): 3	35. Basement type: None	40. No. of outbuildings (describe in box 40 cont.):
29. Roof type: Cross gable	36. Front porch type/placement: N/A	41. Further description of building features and associated resources on continuation page. <input type="checkbox"/>

OTHER

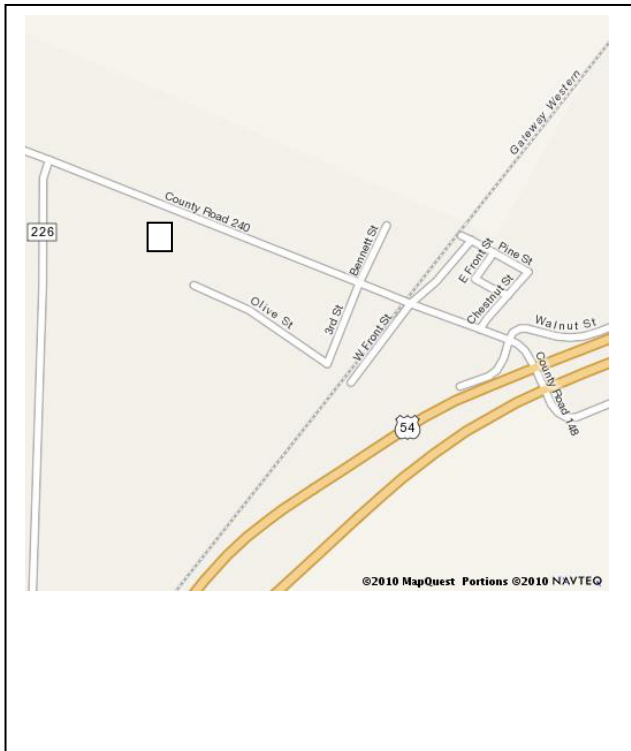
42. Current owner/address:	43. Form prepared by (name and org.): Tiffany Patterson Missouri State Historic Preservation Office P.O. Box 176, Jefferson City, MO 65102	44. Survey date: May-June 2010
		45. Date of revisions:

FOR SHPO USE


Date entered in inventory:	Level of survey <input type="checkbox"/> reconnaissance <input type="checkbox"/> intensive	Additional research needed? <input type="checkbox"/> yes <input type="checkbox"/> no
National Register Status: <input type="checkbox"/> listed <input type="checkbox"/> in listed district Name: <input type="checkbox"/> pending listing <input type="checkbox"/> eligible (individually) <input type="checkbox"/> eligible (district) <input type="checkbox"/> not eligible <input type="checkbox"/> not determined	Other:	



LOCATION MAP (include north arrow)



SITE MAP/PLAN (include north arrow)



PHOTOGRAPH

Photographer: Tiffany Patterson	Date: May 2010	Description: North and east elevations, looking southwest.
------------------------------------	-------------------	---

Insert photograph of primary structure on property.





ADDITIONAL INFORMATION:

21. (cont.) History and significance. Expand box as necessary, or add continuation pages.

Sources vary on the date of construction though most agree it was c. 1905. This is the only rural church in the county in which is easily associated with a known architect. The church was designed by prominent architect M. Fred Bell of Fulton. Bell was well known locally, and was commissioned for several State buildings and institutions in Missouri. The readily available county histories say little about the church. Despite the addition, this is a largely intact and well maintained example of a steepled-ell church type in Callaway County. The building may be eligible for listing in the National Register as a well preserved example of a Callaway County rural church type. Its connection with a significant architect also bolsters eligibility.

22. (cont.) Sources of information. Expand box as necessary, or add continuation pages.

- Evelyn Berry and Rita Stephens. "McCredie and Kingdom City." Published on the Kingdom of Callaway Historical Society Website at: <http://www.kchsoc.org/kingdomcity.html>. Accessed August 4, 2010.
- Fulton Sun & Kingdom of Callaway Supper Committee. *A Pictorial History of the Kingdom of Callaway*. Fulton: Fulton Sun, 1991, p. 67.
- Kingdom of Callaway Historical Society. *A History of Callaway County, Missouri, 1984*. n.p., 1983, p. 138.

40. (cont.) Description of environment and outbuildings. Expand box as necessary, or add continuation pages.

The church sits on the edge of what was the town of McCredie, once a railroad stop. The town has since been included in the city limits of Kingdom City. The church faces north, sits near the road, and is flanked on either side by flat grassy lawn apparently used occasionally for parking.

41. (cont.) Further description of important architectural features. Expand box as necessary, or add continuation pages.

Constructed c. 1905 with a c. 1966 addition, this one of the most intact and elaborate examples of a steepled-ell church in Callaway County. The frame building retains its original wood siding and many of the embellishments associated with M. Fred Bell and his church and residential architecture design. The two story tower topped by an open belfry is the most prominent feature of the church. The entrance is located in the first floor of the tower, the second floor is marked by round windows, and the belfry openings have scrolled brackets and turned balustrades. The tower has a witches-hat roof and bracketed eaves. The cross gables are marked by large Carpenter Gothic windows with tracery-like mullions and three tall, narrow, multi-light windows. Decorative scrollwork and turned verge boards mark the peaks of the gable. Though large in comparison with the original block of the church, the low pitched gable roof addition was added in a sensitive manner, allowing the majority of all four sides of the original block to remain exposed.

CYAS002-046

Rural Churches of Callaway County, Missouri

McCredie United Methodist Church, S. Side CR 240, E. of CR 226, Kingdom City



North and east elevation, looking southwest.



East elevation, looking southwest.

CYAS002-046

Rural Churches of Callaway County, Missouri

McCredie United Methodist Church, S. Side CR 240, E. of CR 226, Kingdom City



North elevation, looking south southwest.

CYAS002-046

Rural Churches of Callaway County, Missouri

McCredie United Methodist Church, S. Side CR 240, E. of CR 226, Kingdom City



North and west elevations, looking southeast.



West elevation, looking east.

CYAS002-046

Rural Churches of Callaway County, Missouri

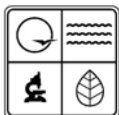
McCredie United Methodist Church, S. Side CR 240, E. of CR 226, Kingdom City



South and west elevations, looking northeast.



West elevation of addition, looking east.



MISSOURI DEPARTMENT OF NATURAL RESOURCES
STATE HISTORIC PRESERVATION OFFICE, P.O. Box 176, Jefferson City, MO 65102
ARCHITECTURAL/HISTORIC INVENTORY FORM

Page 1

1. Survey No. CYAS002-047		2. Survey name: Rural Churches of Callaway County, Missouri	
3. County: Callaway		4. Address (Street No.) 5301	Street (name) CR 220 (NE corner CRs 220 & 210)
5. City: Kingdom City	Vicinity: <input checked="" type="checkbox"/>	6. UTM: 15/590472/4309595	7. Township/Range/Section: T: 48N R: 9W S: 17
8. Historic name (if known): Richland Baptist Church		9. Present/other name (if known): Richland Baptist Church	
10. Ownership: <input checked="" type="checkbox"/> Private <input type="checkbox"/> Public		11a. Historic use (if known): RELIGION/Religious facility/church	11b. Current use: RELIGION/Religious facility/church

HISTORICAL INFORMATION

12. Construction date: 1982/1997	15. Architect: Unknown	18. Previously surveyed? <input type="checkbox"/> Cite survey name in box 22 cont. (page 3)
13. Significant date/period: N/A	16. Builder/contractor: Unknown	19. On National Register? <input type="checkbox"/> individual <input type="checkbox"/> district Cite nomination name in box 22 cont. (page 3)
14. Area(s) of significance: N/A	17. Original or significant owner: Richland Baptist	20. National Register eligible? <input type="checkbox"/> individually eligible <input type="checkbox"/> district potential (<input type="checkbox"/> C <input type="checkbox"/> NC) <input checked="" type="checkbox"/> not eligible <input type="checkbox"/> not determined
21. History and significance on continuation page. <input checked="" type="checkbox"/>		22. Sources of information on continuation page. <input checked="" type="checkbox"/>

ARCHITECTURAL INFORMATION


23. Category of property: <input checked="" type="checkbox"/> building(s) <input type="checkbox"/> site <input type="checkbox"/> structure <input type="checkbox"/> object	30. Roof material: Asphalt	37. Windows: <input type="checkbox"/> historic <input type="checkbox"/> replacement Pane arrangement:
24. Vernacular or property type: Gable-end church	31. Chimney placement: N/A	38. Acreage (rural): Visible from public road? <input type="checkbox"/>
25. Architectural Style: No style	32. Structural system: Frame	39. Changes (describe in box 41 cont.): <input checked="" type="checkbox"/> Addition(s) Date(s): 1997 <input type="checkbox"/> Altered Date(s): <input type="checkbox"/> Moved Date(s): <input type="checkbox"/> Other Date(s): Endangered by:
26. Plan shape: Rectangular	33. Exterior wall cladding: Brick veneer	
27. No. of stories: 1	34. Foundation material: Concrete	
28. No. of bays (1 st floor): 3	35. Basement type: Unknown	40. No. of outbuildings (describe in box 40 cont.): 1
29. Roof type: Front Gable	36. Front porch type/placement: N/A	41. Further description of building features and associated resources on continuation page. <input checked="" type="checkbox"/>

OTHER

42. Current owner/address: Richland Baptist Church 5301 County Road 220 Kingdom City, MO 65262-2014	43. Form prepared by (name and org.): Tiffany Patterson Missouri State Historic Preservation Office P.O. Box 176, Jefferson City, MO 65102	44. Survey date: May-June 2010
		45. Date of revisions:

FOR SHPO USE

Date entered in inventory:	Level of survey <input type="checkbox"/> reconnaissance <input type="checkbox"/> intensive	Additional research needed? <input type="checkbox"/> yes <input type="checkbox"/> no
National Register Status: <input type="checkbox"/> listed <input type="checkbox"/> in listed district Name: <input type="checkbox"/> pending listing <input type="checkbox"/> eligible (individually) <input type="checkbox"/> eligible (district) <input type="checkbox"/> not eligible <input type="checkbox"/> not determined	Other:	



LOCATION MAP (include north arrow)



SITE MAP/PLAN (include north arrow)



PHOTOGRAPH

Photographer:
Tiffany Patterson

Date:
May 2010

Description:
South elevation, looking northeast.

Insert photograph of primary structure on property.





ADDITIONAL INFORMATION:

21. (cont.) History and significance. Expand box as necessary, or add continuation pages.

The Richland Baptist Church organized in July 1840 under the leadership of Reverend Noah Flood. Though the original members numbered only 6, the church quickly grew and numbered about 100 by 1884. The congregation is now housed in their fourth church. The first, constructed of log, was used from c. 1841 to c. 1850 when it was replaced by a building constructed of hand-made brick. The third, frame, building was erected in 1872 at a cost of \$3,800. The current building was constructed in 1981-2 and expanded in 1997.

22. (cont.) Sources of information. Expand box as necessary, or add continuation pages.

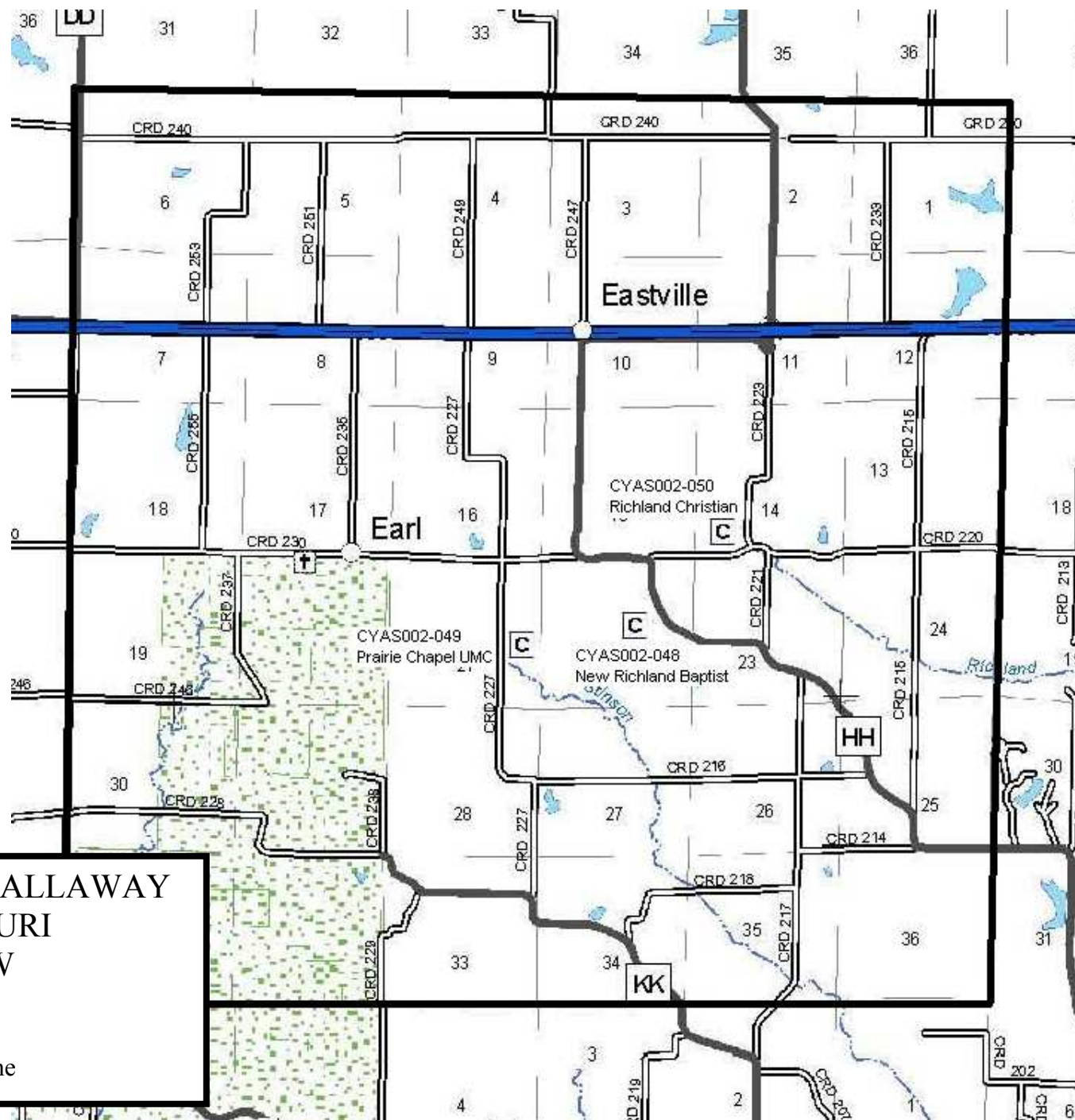
- "Church History." Richland Baptist Church website, <http://richlandbchurch.org/History.html>. Accessed September 17, 2010.
- *History of Callaway County, Missouri*. St. Louis: National Historical Company, 1884. Published online at by Missouri Digital Heritage at http://www.sos.mo.gov/archives/mdh_splash/default.asp?coll=mocohist. Accessed June 2010.
- Kingdom of Callaway Historical Society. *A History of Callaway County, Missouri, 1984.*, n.p., 1983.
- Kingdom of Callaway Historical Society. *Yesterdays in Callaway County, Missouri.* n.p., 1966 and 1989.

40. (cont.) Description of environment and outbuildings. Expand box as necessary, or add continuation pages.

The church is located at the intersection of two county roads, approximately ½ mile southeast of Kingdom City. The lot, which contains a church, a secondary building and a cemetery. Is flat with little vegetation.

41. (cont.) Further description of important architectural features. Expand box as necessary, or add continuation pages.

Though relatively new, the church follows rural church type traditions in its form. It is essentially a gable-front church with centered entrance. The façade of the sanctuary is a broad gable front with a low-medium pitched gable roof. At the roof peak is a cross-topped steeple. Though the building is clad in brick, the center of the façade is wood frame with large fixed-paned transoms and wide sidelights surrounding the paired entrance doors. The sanctuary is connected by a hyphen to a second gable-front structure. According to the church website, the addition was constructed by members.

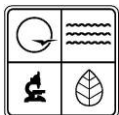


RURAL CHURCHES OF CALLAWAY
COUNTY, MISSOURI

T: 48 N R: 10 W

August 2010

— Township boundary line



MISSOURI DEPARTMENT OF NATURAL RESOURCES
STATE HISTORIC PRESERVATION OFFICE, P.O. Box 176, Jefferson City, MO 65102
ARCHITECTURAL/HISTORIC INVENTORY FORM

Page 1

1. Survey No. CYAS002-048		2. Survey name: Rural Churches of Callaway County, Missouri	
3. County: Callaway		4. Address (Street No.) 3701	Street (name) State Road HH
5. City: Kingdom City	Vicinity: <input checked="" type="checkbox"/>	6. UTM: 15/584617/4309047	7. Township/Range/Section: T: 48N R: 10W S: 22
8. Historic name (if known): New Richland Baptist Church		9. Present/other name (if known): New Richland Baptist Church	
10. Ownership: <input checked="" type="checkbox"/> Private <input type="checkbox"/> Public		11a. Historic use (if known): RELIGION/Religious facility/church	11b. Current use: RELIGION/Religious facility/church

HISTORICAL INFORMATION

12. Construction date: c. 1890	15. Architect: Unknown	18. Previously surveyed? <input type="checkbox"/> Cite survey name in box 22 cont. (page 3)
13. Significant date/period: N/A	16. Builder/contractor: Unknown	19. On National Register? <input type="checkbox"/> individual <input type="checkbox"/> district Cite nomination name in box 22 cont. (page 3)
14. Area(s) of significance: N/A	17. Original or significant owner: New Richland Baptist Church	20. National Register eligible? <input type="checkbox"/> individually eligible <input type="checkbox"/> district potential (<input type="checkbox"/> C <input type="checkbox"/> NC) <input checked="" type="checkbox"/> not eligible <input type="checkbox"/> not determined
21. History and significance on continuation page. <input checked="" type="checkbox"/>		22. Sources of information on continuation page. <input checked="" type="checkbox"/>

ARCHITECTURAL INFORMATION

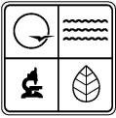
23. Category of property: <input checked="" type="checkbox"/> building(s) <input type="checkbox"/> site <input type="checkbox"/> structure <input type="checkbox"/> object	30. Roof material: Asphalt	37. Windows: <input checked="" type="checkbox"/> historic <input type="checkbox"/> replacement Pane arrangement: 2/2
24. Vernacular or property type: Gable-end church	31. Chimney placement: N/A	38. Acreage (rural): Visible from public road? <input checked="" type="checkbox"/>
25. Architectural Style: No style	32. Structural system: Frame	39. Changes (describe in box 41 cont.): <input checked="" type="checkbox"/> Addition(s) Date(s): <input checked="" type="checkbox"/> Altered Date(s): c. 2000 <input type="checkbox"/> Moved Date(s): <input type="checkbox"/> Other Date(s): Endangered by:
26. Plan shape: Rectangular—L w/addition	33. Exterior wall cladding: Vinyl	
27. No. of stories: 1	34. Foundation material: Concrete	
28. No. of bays (1 st floor): 1	35. Basement type: Crawl space	40. No. of outbuildings (describe in box 40 cont.):
29. Roof type: Gable front	36. Front porch type/placement: open full width	41. Further description of building features and associated resources on continuation page. <input checked="" type="checkbox"/>

OTHER

42. Current owner/address: New Richland Baptist Church 3701 State Road HH Fulton, MO 65251-3225 (573) 642-3390	43. Form prepared by (name and org.): Tiffany Patterson Missouri State Historic Preservation Office P.O. Box 176, Jefferson City, MO 65102	44. Survey date: May-June 2010
		45. Date of revisions:

FOR SHPO USE


Date entered in inventory:	Level of survey <input type="checkbox"/> reconnaissance <input type="checkbox"/> intensive	Additional research needed? <input type="checkbox"/> yes <input type="checkbox"/> no
National Register Status: <input type="checkbox"/> listed <input type="checkbox"/> in listed district Name: <input type="checkbox"/> pending listing <input type="checkbox"/> eligible (individually) <input type="checkbox"/> eligible (district) <input type="checkbox"/> not eligible <input type="checkbox"/> not determined	Other:	



LOCATION MAP (include north arrow)



SITE MAP/PLAN (include north arrow)



PHOTOGRAPH

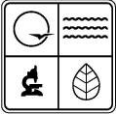
Photographer:
Tiffany Patterson

Date:
May 2010

Description:
East elevation, looking west.

Insert photograph of primary structure on property.





ADDITIONAL INFORMATION:

21. (cont.) History and significance. Expand box as necessary, or add continuation pages.

According to the signboard, this church was established in August 1887. It is likely that this building was constructed soon afterwards, though noting on the history of the church could be found in easily accessible historic records. The church is located near Richland Christian and Richland Baptist Church, the congregation may have had some association with the latter.

22. (cont.) Sources of information. Expand box as necessary, or add continuation pages.

40. (cont.) Description of environment and outbuildings. Expand box as necessary, or add continuation pages.

The church is located on SR HH in a rural area of Callaway County. Around the church is mixed wooded and agricultural land. The building is fronted by a gravel parking lot with a cemetery to the south and west.

41. (cont.) Further description of important architectural features. Expand box as necessary, or add continuation pages.

The original portion of this gable-end church building is small with a single front bay consisting of the paired glass entrance doors (non-original). The sides were originally three bays deep, with each bay marked by a 2/2 wood sash window. The roof is front gabled and a flat awning, supported by scrolled metal post, extends across the façade. A signboard is in the gable end, and the peak is topped by a cross on a wide metal base. A large addition has been constructed on the rear of the building and extends to the north, creating an L-shaped building. The entire building is clad in vinyl siding.

CYAS002-048

Rural Churches of Callaway County, Missouri

New Richland Baptist Church, SR HH approx 1/3 mi. S. of jct w/CR 220, Kingdom City vic.



East elevation, looking west.



East and north elevations, looking southwest.

CYAS002-048

Rural Churches of Callaway County, Missouri

New Richland Baptist Church, SR HH approx 1/3 mi. S. of jct w/CR 220, Kingdom City vic.



East and south elevations, looking west northwest.



Cemetery gate/fence, looking south.

CYAS002-048

Rural Churches of Callaway County, Missouri

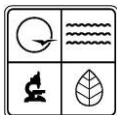
New Richland Baptist Church, SR HH approx 1/3 mi. S. of jct w/CR 220, Kingdom City vic.



Cemetery, looking southwest.



Cemetery, looking southwest.



MISSOURI DEPARTMENT OF NATURAL RESOURCES
STATE HISTORIC PRESERVATION OFFICE, P.O. Box 176, Jefferson City, MO 65102
ARCHITECTURAL/HISTORIC INVENTORY FORM

Page 1

1. Survey No. CYAS002-049		2. Survey name: Rural Churches of Callaway County, Missouri	
3. County: Callaway		4. Address (Street No.)	Street (name) E. side CR 227, S. of CR 230
5. City: Kingdom City	Vicinity: <input checked="" type="checkbox"/>	6. UTM: 15/583002/4309123	7. Township/Range/Section: T: 48N R: 10W S: 21
8. Historic name (if known): Prairie Chapel United Methodist Church		9. Present/other name (if known): Prairie Chapel United Methodist Church	
10. Ownership: <input checked="" type="checkbox"/> Private <input type="checkbox"/> Public		11a. Historic use (if known): RELIGION/Religious facility/church	11b. Current use: RELIGION/Religious facility/church

HISTORICAL INFORMATION

12. Construction date: 1889	15. Architect: Unknown	18. Previously surveyed? <input type="checkbox"/> Cite survey name in box 22 cont. (page 3)
13. Significant date/period: N/A	16. Builder/contractor: Unknown	19. On National Register? <input type="checkbox"/> individual <input type="checkbox"/> district Cite nomination name in box 22 cont. (page 3)
14. Area(s) of significance: N/A	17. Original or significant owner: Prairie Chapel	20. National Register eligible? <input type="checkbox"/> individually eligible <input type="checkbox"/> district potential (<input type="checkbox"/> C <input type="checkbox"/> NC) <input checked="" type="checkbox"/> not eligible <input type="checkbox"/> not determined
21. History and significance on continuation page. <input checked="" type="checkbox"/>		22. Sources of information on continuation page. <input checked="" type="checkbox"/>

ARCHITECTURAL INFORMATION

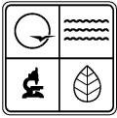
23. Category of property: <input checked="" type="checkbox"/> building(s) <input type="checkbox"/> site <input type="checkbox"/> structure <input type="checkbox"/> object	30. Roof material: Asphalt	37. Windows: <input checked="" type="checkbox"/> ?historic <input type="checkbox"/> replacement Pane arrangement: 9/9
24. Vernacular or property type: Gable end church	31. Chimney placement: N/A	38. Acreage (rural): Visible from public road? <input checked="" type="checkbox"/>
25. Architectural Style: No style	32. Structural system: Frame	39. Changes (describe in box 41 cont.): <input checked="" type="checkbox"/> Addition(s) Date(s): 1957 <input checked="" type="checkbox"/> Altered Date(s): c. 1990? <input type="checkbox"/> Moved Date(s): <input type="checkbox"/> Other Date(s): Endangered by:
26. Plan shape: Rectangular	33. Exterior wall cladding: Vinyl	
27. No. of stories: 1	34. Foundation material: Concrete	
28. No. of bays (1 st floor): 1	35. Basement type: Full	40. No. of outbuildings (describe in box 40 cont.):
29. Roof type: Gable front	36. Front porch type/placement: N/A	41. Further description of building features and associated resources on continuation page. <input checked="" type="checkbox"/>

OTHER

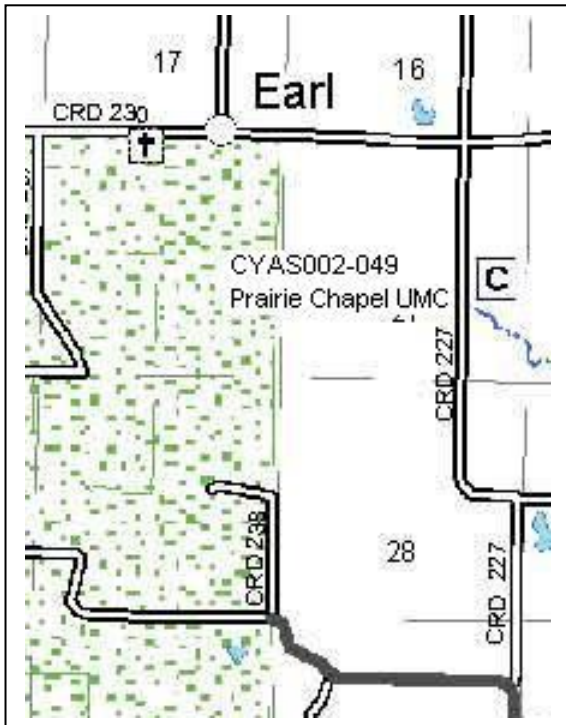
42. Current owner/address: Prairie Chapel UMC CR 227 Fulton, MO 65251	43. Form prepared by (name and org.): Tiffany Patterson Missouri State Historic Preservation Office P.O. Box 176, Jefferson City, MO 65102	44. Survey date: May-June 2010
		45. Date of revisions:

FOR SHPO USE


Date entered in inventory:	Level of survey <input type="checkbox"/> reconnaissance <input type="checkbox"/> intensive	Additional research needed? <input type="checkbox"/> yes <input type="checkbox"/> no
National Register Status: <input type="checkbox"/> listed <input type="checkbox"/> in listed district Name: <input type="checkbox"/> pending listing <input type="checkbox"/> eligible (individually) <input type="checkbox"/> eligible (district) <input type="checkbox"/> not eligible <input type="checkbox"/> not determined	Other:	



LOCATION MAP (include north arrow)



SITE MAP/PLAN (include north arrow)

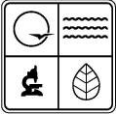


PHOTOGRAPH

Photographer: Tiffany Patterson	Date: May 2010	Description: West and portion of south elevation, looking east northeast.
------------------------------------	-------------------	--

Insert photograph of primary structure on property.





ADDITIONAL INFORMATION:

21. (cont.) History and significance. Expand box as necessary, or add continuation pages.

Organized in 1854, this small congregation constructed its first building in 1854-55 at a cost of about \$800. The current building was constructed in 1889. The new church was a simple gable end with two front doors topped by multi-light transoms and decorative hoods. In the gable end was a diamond shaped window (See *Yesterdays in Callaway County, Missouri*, p. 15). In 1957, the church underwent a "facelift." This may have included the construction of a basement/new foundation and the construction of a foyer/narthex addition. More recently, a stylized Gothic window has been added to the southern elevation of the narthex, along with new window hoods and siding.

22. (cont.) Sources of information. Expand box as necessary, or add continuation pages.

- Kingdom of Callaway Historical Society. *A History of Callaway County, Missouri, 1984*. n.p., 1983, p. 135.
- Kingdom of Callaway Historical Society. *Yesterdays in Callaway County, Missouri*. n.p., 1966 and 1989, p. 15.

40. (cont.) Description of environment and outbuildings. Expand box as necessary, or add continuation pages.

The church is located on the east side of a county road, but its original entrance/front elevation faced south rather than west toward the county road. The church lot is flat with limited planting, and the cemetery is located to the east. The cemetery retains some historic planting such as yucca and lilies common to historic cemeteries, notably along the fence line.

41. (cont.) Further description of important architectural features. Expand box as necessary, or add continuation pages.

This example of the gable end church type displays many of the common changes to the type over time in Callaway County, notably the addition of a basement and front foyer, likely in the mid-20th Century. The original block of the frame building has a rectangular footprint with a broad gable end under a steeply pitched gable roof. The east and west elevations have three evenly spaced 9/9, double hung windows with modern Colonial Revival style hoods flanked by fixed shutters. The foyer addition projects from the south façade and is shorter and narrower than the original block, though the gable roof shares a similar pitch to that of the original building. The south elevation of the foyer contains three windows shaped and grouped to mimic a Gothic arch. These windows are multi-pane with some colored glass panes. The primary entrance is on the west wall of the foyer. It is a paneled door with a modern Colonial Revival-style surround consisting of a broken pediment supported by pilasters.

CYAS002-049

Rural Churches of Callaway County, Missouri

Prairie Chapel United Methodist Church, E. side CR 227, S. of CR 230, Kingdom City vic.



West and portion of south elevation, looking east northeast.



South elevation, looking north.

CYAS002-049

Rural Churches of Callaway County, Missouri

Prairie Chapel United Methodist Church, E. side CR 227, S. of CR 230, Kingdom City vic.



Window detail, east elevation

CYAS002-049

Rural Churches of Callaway County, Missouri

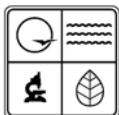
Prairie Chapel United Methodist Church, E. side CR 227, S. of CR 230, Kingdom City vic.



Cemetery, looking northeast.



Cemetery, looking southeast.



MISSOURI DEPARTMENT OF NATURAL RESOURCES
STATE HISTORIC PRESERVATION OFFICE, P.O. Box 176, Jefferson City, MO 65102
ARCHITECTURAL/HISTORIC INVENTORY FORM

Page 1

1. Survey No. CYAS002-050		2. Survey name: Rural Churches of Callaway County, Missouri	
3. County: Callaway		4. Address (Street No.) 5301	Street (name) CR 220
5. City: Kingdom City	Vicinity: <input checked="" type="checkbox"/>	6. UTM: 15/587320/4309415	7. Township/Range/Section: T: 48N R: 10W S: 13
8. Historic name (if known): Richland Christian Church		9. Present/other name (if known): Richland Christian Church	
10. Ownership: <input checked="" type="checkbox"/> Private <input type="checkbox"/> Public		11a. Historic use (if known): RELIGION/Religious facility/church	11b. Current use: Vacant/not in use

HISTORICAL INFORMATION

12. Construction date: 1873	15. Architect: Unknown	18. Previously surveyed? <input type="checkbox"/> Cite survey name in box 22 cont. (page 3)
13. Significant date/period: 1873	16. Builder/contractor: Wiggs & Russell	19. On National Register? <input checked="" type="checkbox"/> individual <input type="checkbox"/> district Cite nomination name in box 22 cont. (page 3)
14. Area(s) of significance: Architecture	17. Original or significant owner: Richland Christian Church	20. National Register eligible? <input type="checkbox"/> individually eligible <input type="checkbox"/> district potential (<input type="checkbox"/> C <input type="checkbox"/> NC) <input type="checkbox"/> not eligible <input type="checkbox"/> not determined
21. History and significance on continuation page. <input checked="" type="checkbox"/>		22. Sources of information on continuation page. <input checked="" type="checkbox"/>

ARCHITECTURAL INFORMATION

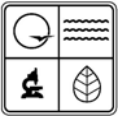
23. Category of property: <input checked="" type="checkbox"/> building(s) <input type="checkbox"/> site <input type="checkbox"/> structure <input type="checkbox"/> object	30. Roof material: asphalt	37. Windows: <input checked="" type="checkbox"/> historic <input type="checkbox"/> replacement Pane arrangement: 2/2
24. Vernacular or property type: Gabel end church	31. Chimney placement: N/A	38. Acreage (rural): Visible from public road? <input checked="" type="checkbox"/>
25. Architectural Style: Italianate	32. Structural system: Frame	39. Changes (describe in box 41 cont.): <input type="checkbox"/> Addition(s) Date(s): <input type="checkbox"/> Altered Date(s): <input type="checkbox"/> Moved Date(s): <input type="checkbox"/> Other Date(s): Endangered by:
26. Plan shape: Rectangular	33. Exterior wall cladding: Wood clapboard	
27. No. of stories: 1	34. Foundation material: concrete	
28. No. of bays (1 st floor): 3	35. Basement type: N/A	40. No. of outbuildings (describe in box 40 cont.):
29. Roof type: Gable front	36. Front porch type/placement: N/A	41. Further description of building features and associated resources on continuation page. <input checked="" type="checkbox"/>

OTHER

42. Current owner/address:	43. Form prepared by (name and org.): Tiffany Patterson Missouri State Historic Preservation Office P.O. Box 176, Jefferson City, MO 65102	44. Survey date: May-June 2010
		45. Date of revisions:

FOR SHPO USE

Date entered in inventory:	Level of survey <input type="checkbox"/> reconnaissance <input type="checkbox"/> intensive	Additional research needed? <input type="checkbox"/> yes <input type="checkbox"/> no
National Register Status: <input type="checkbox"/> listed <input type="checkbox"/> in listed district Name: <input type="checkbox"/> pending listing <input type="checkbox"/> eligible (individually) <input type="checkbox"/> eligible (district) <input type="checkbox"/> not eligible <input type="checkbox"/> not determined	Other:	



LOCATION MAP (include north arrow)



SITE MAP/PLAN (include north arrow)

See National Register Nomination

PHOTOGRAPH

Photographer:
Tiffany Patterson

Date:
May 2010

Description:
South and east elevations, looking northwest.

Insert photograph of primary structure on property.





ADDITIONAL INFORMATION:

21. (cont.) History and significance. Expand box as necessary, or add continuation pages.

From National Register of Historic Places Nomination:

The Richland Christian Church, located along a county road approximately four miles southwest of Kingdom City in Callaway County, is eligible for listing in the National Register of Historic Places under Criterion C for Architecture. Constructed in 1873, the building at 5301 County Road 220 exemplifies the vernacular gable-end church property type, of which it is a particularly fine and well-preserved example with uncommon rounded, Italianate style hoods over its windows and primary entrance. Local records indicate that these hoods were nonexistent on the 33 other identified 19th century rural church buildings in Callaway County, and apparently they were seldom used on rural churches throughout Missouri. Common characteristics of the gable-end church property type represented by the Richland Christian Church include wood frame construction, a front facing gable roof, a rectangular floor plan, and - with the exception of the bold hoods and an intricate trefoil in the front gable - modest architectural ornamentation. Within Callaway County, Richland Christian Church is the fourth oldest extant religious building, the oldest remaining Christian Church and the only church building of any type with Italianate window and door hoods. The presence of Italianate features may suggest that the building was designed by an architect. In form, construction, and details, the Richland Christian Church is a very good and intact example of a common type of simple 19th century religious meeting house constructed to serve small, close-knit rural congregations. Significance is local and the period of significance is the date of construction, 1873.

22. (cont.) Sources of information. Expand box as necessary, or add continuation pages.

- McDaniels, Vicki and Roger Maserang. "Richland Christian Church." National Register of Historic Places Nomination, 2001.

40. (cont.) Description of environment and outbuildings. Expand box as necessary, or add continuation pages.

From the National Register Nomination:

The setting of Richland Christian Church remains relatively pastoral. The church is associated with a small cemetery that predates it. The yard contains several mature trees. In addition to the outhouse, a cistern with a hand pump is also nearby. To the south, Richland Creek from which the church takes its name flows through a landscape of gentle hills.

41. (cont.) Further description of important architectural features. Expand box as necessary, or add continuation pages.

From National Register of Historic Places Nomination.

The Richland Christian Church is located at 5301 County Road 220, approximately four miles southwest of Kingdom City in Callaway County. Constructed in 1873, the frame, gable front, three-bay rural church building faces south. The symmetrical building is embellished with its original Italianate style hoods above front and side windows and the central transomed entrance. Along with the hoods, a jig-sawn wooden trefoil set in the exterior wall above the primary entrance adds a decorative touch to this otherwise plain but extremely well-crafted 30' x 44' building. The relatively unaltered exterior retains its original weatherboard, windows and eight stone piers (infilled with concrete in the 1940s) on which it stands. Interior alterations consist of the installation of modern paneling over the original wainscot and other wall surfaces, and the installation of electric lights and a gas furnace. Overall the building substantially retains its historic integrity of location, design, setting, materials, workmanship, feeling and association. A small, frame outhouse near the church, constructed in 1912, also retains integrity and is counted as contributing.

CYAS002-050
Rural Churches of Callaway County, Missouri
Richland Christian Church, 5301 CR220, Kingdom City vic.



South elevation, looking north.



South and east elevations, looking northwest.

CYAS002-050
Rural Churches of Callaway County, Missouri
Richland Christian Church, 5301 CR220, Kingdom City vic.



East elevation, looking northwest.

CYAS002-050
Rural Churches of Callaway County, Missouri
Richland Christian Church, 5301 CR220, Kingdom City vic.



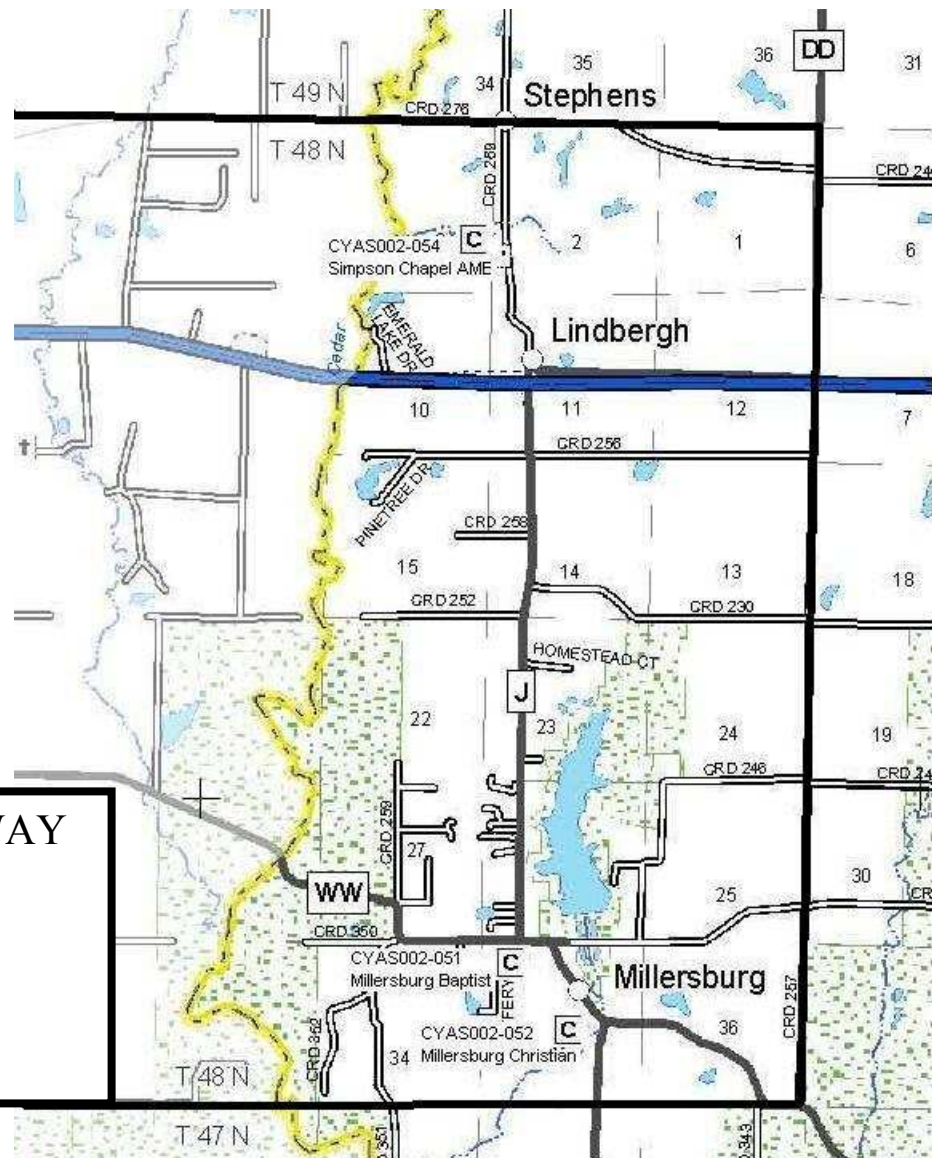
Cemetery, looking east.

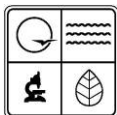
RURAL CHURCHES OF CALLAWAY
COUNTY, MISSOURI

T: 48 N R: 11 W

August 2010

Township boundary line





MISSOURI DEPARTMENT OF NATURAL RESOURCES
STATE HISTORIC PRESERVATION OFFICE, P.O. Box 176, Jefferson City, MO 65102
ARCHITECTURAL/HISTORIC INVENTORY FORM

Page 1

1. Survey No. CYAS002-051		2. Survey name: Rural Churches of Callaway County, Missouri	
3. County: Callaway		4. Address (Street No.) 1694	Street (name) SR WW
5. City: Millersburg	Vicinity: <input type="checkbox"/>	6. UTM: 15/575324/4306370	7. Township/Range/Section: T: 48N R:11W S: 35
8. Historic name (if known): Millersburg Baptist Church		9. Present/other name (if known): Millersburg Baptist Church	
10. Ownership: <input checked="" type="checkbox"/> Private <input type="checkbox"/> Public		11a. Historic use (if known): RELIGION/Religious facility/church	11b. Current use: RELIGION/Religious facility/church

HISTORICAL INFORMATION

12. Construction date: c. 1892	15. Architect: Unknown	18. Previously surveyed? <input type="checkbox"/> Cite survey name in box 22 cont. (page 3)
13. Significant date/period: N/A	16. Builder/contractor: Unknown	19. On National Register? <input type="checkbox"/> individual <input type="checkbox"/> district Cite nomination name in box 22 cont. (page 3)
14. Area(s) of significance: N/A	17. Original or significant owner: Millersburg Baptist	20. National Register eligible? <input type="checkbox"/> individually eligible <input type="checkbox"/> district potential (<input type="checkbox"/> C <input type="checkbox"/> NC) <input checked="" type="checkbox"/> not eligible <input type="checkbox"/> not determined
21. History and significance on continuation page. <input type="checkbox"/>		22. Sources of information on continuation page. <input type="checkbox"/>

ARCHITECTURAL INFORMATION

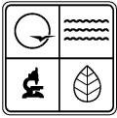
23. Category of property: <input checked="" type="checkbox"/> building(s) <input type="checkbox"/> site <input type="checkbox"/> structure <input type="checkbox"/> object	30. Roof material: Asphalt	37. Windows: <input checked="" type="checkbox"/> historic <input type="checkbox"/> replacement Pane arrangement: 2/2
24. Vernacular or property type: Gable end church	31. Chimney placement: N/A	38. Acreage (rural): Visible from public road? <input checked="" type="checkbox"/>
25. Architectural Style: No Style	32. Structural system: Wood frame	39. Changes (describe in box 41 cont.): <input checked="" type="checkbox"/> Addition(s) Date(s): c. 1980 <input checked="" type="checkbox"/> Altered Date(s): c. 1990 <input type="checkbox"/> Moved Date(s): <input type="checkbox"/> Other Date(s): Endangered by:
26. Plan shape: Rectangular	33. Exterior wall cladding: Vinyl	
27. No. of stories: 1	34. Foundation material: Unknown	
28. No. of bays (1 st floor): 3	35. Basement type: Unknown	40. No. of outbuildings (describe in box 40 cont.):
29. Roof type: Gable front	36. Front porch type/placement: N.A	41. Further description of building features and associated resources on continuation page. <input checked="" type="checkbox"/>

OTHER

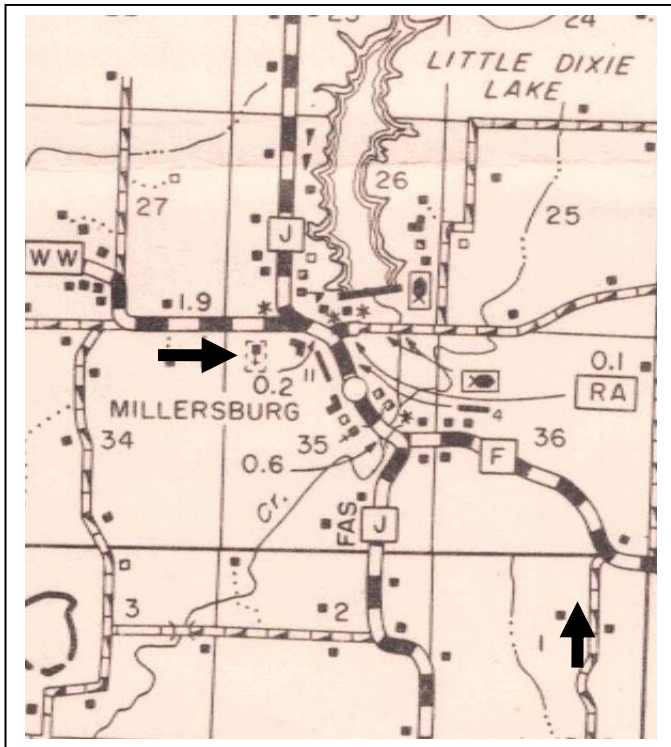
42. Current owner/address: Millersburg Christian Church 1694 State Road WW Millersburg, MO, 65251	43. Form prepared by (name and org.): Tiffany Patterson Missouri State Historic Preservation Office P.O. Box 176, Jefferson City, MO 65102	44. Survey date: May-June 2010
		45. Date of revisions:

FOR SHPO USE


Date entered in inventory: August 2010	Level of survey <input type="checkbox"/> reconnaissance <input type="checkbox"/> intensive	Additional research needed? <input type="checkbox"/> yes <input type="checkbox"/> no
National Register Status: <input type="checkbox"/> listed <input type="checkbox"/> in listed district Name: <input type="checkbox"/> pending listing <input type="checkbox"/> eligible (individually) <input type="checkbox"/> eligible (district) <input type="checkbox"/> not eligible <input type="checkbox"/> not determined	Other:	



LOCATION MAP (include north arrow)



SITE MAP/PLAN (include north arrow)

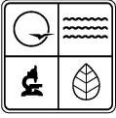


PHOTOGRAPH

Photographer: Tiffany Patterson	Date: May 2010	Description: 1. North elevation, looking southeast. 2. North and west elevations, looking southeast.
------------------------------------	-------------------	--

Insert photograph of primary structure on property.





ADDITIONAL INFORMATION:

21. (cont.) History and significance. Expand box as necessary, or add continuation pages.

Established in July 1840 by Rev. Noah Flood, the first church building was constructed in 1841 with a second to follow in 1859 or 1860. The current building was constructed in 1892 with later remodeling. The Sunday school rooms are a "recent" addition (c. 1980?).

22. (cont.) Sources of information. Expand box as necessary, or add continuation pages.

- *History of Callaway County, Missouri*. St. Louis: National Historical Company, 1884, p. 507.
- Wise, Elizabeth. "Millersburg," reprinted on the Kingdom of Callaway Historical Society website (www.kchsoc.org/millersburg.html).

40. (cont.) Description of environment and outbuildings. Expand box as necessary, or add continuation pages.

The church sits on a slight rise overlooking SR WW. The large lot on which the church and cemetery sit is level with a band of trees lining the east border and scattered trees around the church and in the cemetery. The cemetery is located west of the church and addition. Markers face east and run in long north-south rows..

41. (cont.) Further description of important architectural features. Expand box as necessary, or add continuation pages.

This center steeple church has a slightly projecting five sided tower with three tiers. The lowest, and tallest tier, has a large 2/2 window in the northern side topped by a small signboard lighted by a gooseneck light fixture. In the canted wall to the west is the entrance that contains a modern door topped by a transom. The canted eastern wall may have had a window or entry at one point, but it has since been closed and covered in modern siding. The second tier has a sloping mansard which is topped by a six-sided peaked roof (third tier). To either side of the tower are 2/2 wood sash windows. Though the historic windows remain in the original block of the building, vinyl siding covers original door and window trim. The long east and west elevations contain evenly spaced 2/2 wood sash windows. The church has had at least two additions, one extending across the back and projecting slightly to the west. The most recent addition is a long gable roofed classroom building or social space connected to the rear of the church by a narrower hyphen/hallway.

CYAS002-051
Rural Churches of Callaway County, Missouri
Millersburg Baptist Church, 1694 SR WW, Millersburg



North façade, looking south southeast.

CYAS002-051
Rural Churches of Callaway County, Missouri
Millersburg Baptist Church, 1694 SR WW, Millersburg



North and west elevations, looking southeast.




North and east elevations, looking southwest.

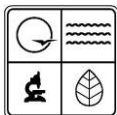
CYAS002-051
Rural Churches of Callaway County, Missouri
Millersburg Baptist Church, 1694 SR WW, Millersburg



East elevation, looking southwest.



Cemetery, looking southwest.



MISSOURI DEPARTMENT OF NATURAL RESOURCES
STATE HISTORIC PRESERVATION OFFICE, P.O. Box 176, Jefferson City, MO 65102
ARCHITECTURAL/HISTORIC INVENTORY FORM

Page 1

1. Survey No. CYAS002-052		2. Survey name: Rural Churches of Callaway County, Missouri	
3. County: Callaway		4. Address (Street No.) 4527	Street (name) SR J
5. City: Millersburg	Vicinity: <input type="checkbox"/>	6. UTM: 15/576039/4305832	7. Township/Range/Section: T: 48N R:11W S: 35
8. Historic name (if known): Millersburg Christian Church		9. Present/other name (if known): Millersburg Christian Church	
10. Ownership: <input checked="" type="checkbox"/> Private <input type="checkbox"/> Public		11a. Historic use (if known): RELIGION/Religious facility/church	11b. Current use: RELIGION/Religious facility/church

HISTORICAL INFORMATION

12. Construction date: 1952/1976	15. Architect: Thompson, Gordon	18. Previously surveyed? <input type="checkbox"/> Cite survey name in box 22 cont. (page 3)
13. Significant date/period: N/A	16. Builder/contractor: Unknown	19. On National Register? <input type="checkbox"/> individual <input type="checkbox"/> district Cite nomination name in box 22 cont. (page 3)
14. Area(s) of significance: N/A	17. Original or significant owner: Millersburg Christian Church	20. National Register eligible? <input type="checkbox"/> individually eligible <input type="checkbox"/> district potential (<input type="checkbox"/> C <input type="checkbox"/> NC) <input checked="" type="checkbox"/> not eligible <input type="checkbox"/> not determined
21. History and significance on continuation page. <input checked="" type="checkbox"/>		22. Sources of information on continuation page. <input checked="" type="checkbox"/>

ARCHITECTURAL INFORMATION

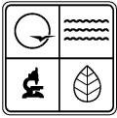
23. Category of property: <input checked="" type="checkbox"/> building(s) <input type="checkbox"/> site <input type="checkbox"/> structure <input type="checkbox"/> object	30. Roof material: Asphalt	37. Windows: <input checked="" type="checkbox"/> historic <input type="checkbox"/> replacement Pane arrangement:
24. Vernacular or property type: Gable end church	31. Chimney placement: N/A	38. Acreage (rural): Visible from public road? <input checked="" type="checkbox"/>
25. Architectural Style: No Style	32. Structural system: Brick veneer over frame	39. Changes (describe in box 41 cont.): <input type="checkbox"/> Addition(s) Date(s): <input type="checkbox"/> Altered Date(s): <input type="checkbox"/> Moved Date(s): <input type="checkbox"/> Other Date(s): Endangered by:
26. Plan shape: Rectangular	33. Exterior wall cladding: Brick	
27. No. of stories: 1	34. Foundation material: Unknown	
28. No. of bays (1 st floor): 4	35. Basement type: Unknown	40. No. of outbuildings (describe in box 40 cont.):
29. Roof type: Cross gable	36. Front porch type/placement: N/A	41. Further description of building features and associated resources on continuation page. <input type="checkbox"/>

OTHER

42. Current owner/address: Millersburg Christian Church 4527 State Road C Fulton, MO 65251-3415	43. Form prepared by (name and org.): Tiffany Patterson Missouri State Historic Preservation Office P.O. Box 176, Jefferson City, MO 65102	44. Survey date: May-June 2010
		45. Date of revisions:

FOR SHPO USE

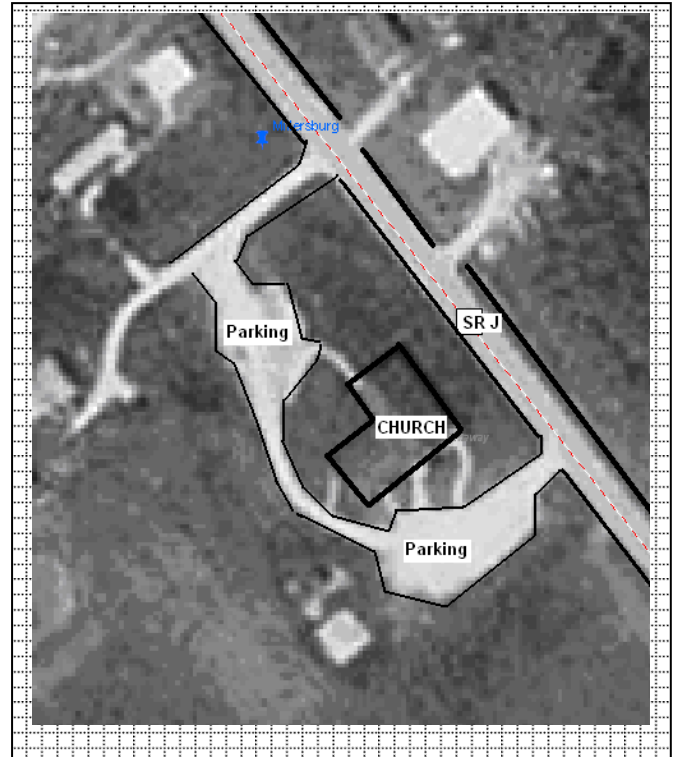
Date entered in inventory:	Level of survey <input type="checkbox"/> reconnaissance <input type="checkbox"/> intensive	Additional research needed? <input type="checkbox"/> yes <input type="checkbox"/> no
National Register Status: <input type="checkbox"/> listed <input type="checkbox"/> in listed district Name: <input type="checkbox"/> pending listing <input type="checkbox"/> eligible (individually) <input type="checkbox"/> eligible (district) <input type="checkbox"/> not eligible <input type="checkbox"/> not determined	Other:	



LOCATION MAP (include north arrow)



SITE MAP/PLAN (include north arrow)



PHOTOGRAPH

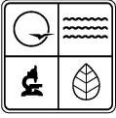
Photographer:
Tiffany Patterson

Date:
May 2010

Description:
South elevation, looking northwest.

Insert photograph of primary structure on property.





ADDITIONAL INFORMATION:

21. (cont.) History and significance. Expand box as necessary, or add continuation pages.

The origins of the congregation is a little murky with one account dating the organization to c. 1820 and others to c. 1832. The church revived and reorganized in c. 1857 under the oversight of Elder T. M. Allen. A frame building was constructed in c. 1857 with additions in 1952. When the foundation of the original sanctuary began to fail, the church began planning a new sanctuary. They retained and remodeled the 1952 addition and added the current sanctuary in 1976. A more comprehensive history of the church was prepared for the 150th Anniversary of the church in 2008 (see sources below).



Photo of previous church building.

22. (cont.) Sources of information. Expand box as necessary, or add continuation pages.

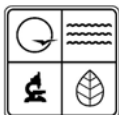
- *History of Callaway County, Missouri*. St. Louis: National Historical Company, 1884. Published online at by Missouri Digital Heritage at http://www.sos.mo.gov/archives/mdh_splash/default.asp?coll=mocohist. Accessed June 2010.
- Kingdom of Callaway Historical Society. *A History of Callaway County, Missouri, 1984*. n.p., 1983, p. 120.
- Moran, Jeffrey. "History of Millersburg Christian Church." Published online at: <http://www.millersburgchristianchurch.org/History%20of%20the%20Millersburg%20Christian%20Church.pdf>. Accessed August 4, 2010.
- Wise, Elizabeth. "Millersburg," reprinted on the Kingdom of Callaway Historical Society website (www.kchsoc.org/millersburg.html).

40. (cont.) Description of environment and outbuildings. Expand box as necessary, or add continuation pages.

The church is located in the small community of Millersburg. It sits adjacent to SR J and faces south onto a small gravel parking lot. The church is in an area of mixed residential and commercial properties.

41. (cont.) Further description of important architectural features. Expand box as necessary, or add continuation pages.

In basic form, this is a brick gable end church with an original el extending from the west elevation for classrooms and social spaces. Centered in the peaked gable is a wide frame panel with a cross, to the east is an entrance with paired doors under a large arched stained glass window. The entrance and transom are sheltered beneath a slightly projecting gable roof.



MISSOURI DEPARTMENT OF NATURAL RESOURCES
STATE HISTORIC PRESERVATION OFFICE, P.O. Box 176, Jefferson City, MO 65102
ARCHITECTURAL/HISTORIC INVENTORY FORM

Page 1

1. Survey No. CYAS002-054		2. Survey name: Rural Churches of Callaway County, Missouri	
3. County: Callaway		4. Address (Street No.)	Street (name) West side CR 269 approx. ¾ mi. N. of I-70
5. City: Lindbergh	Vicinity: <input type="checkbox"/>	6. UTM: 15/575266/4313301	7. Township/Range/Section: T:48 N R:11 W S: 2/3
8. Historic name (if known): Simpson Chapel AME Church and Cemetery		9. Present/other name (if known): Simpson Chapel AME Church	
10. Ownership: <input checked="" type="checkbox"/> Private <input type="checkbox"/> Public		11a. Historic use (if known): RELIGION/Religious facility/church	11b. Current use: RELIGION/Religious facility/church

HISTORICAL INFORMATION

12. Construction date: 1954	15. Architect: Unknown	18. Previously surveyed? <input type="checkbox"/> Cite survey name in box 22 cont. (page 3)
13. Significant date/period: 1954	16. Builder/contractor: Unknown	19. On National Register? <input type="checkbox"/> individual <input type="checkbox"/> district Cite nomination name in box 22 cont. (page 3)
14. Area(s) of significance: N/A	17. Original or significant owner: Simpson Chapel AME	20. National Register eligible? <input type="checkbox"/> individually eligible <input type="checkbox"/> district potential (<input type="checkbox"/> C <input type="checkbox"/> NC) <input checked="" type="checkbox"/> not eligible <input type="checkbox"/> not determined
21. History and significance on continuation page. <input checked="" type="checkbox"/>		22. Sources of information on continuation page. <input type="checkbox"/>

ARCHITECTURAL INFORMATION


23. Category of property: <input checked="" type="checkbox"/> building(s) <input type="checkbox"/> site <input type="checkbox"/> structure <input type="checkbox"/> object	30. Roof material: Asphalt	37. Windows: <input checked="" type="checkbox"/> historic <input type="checkbox"/> replacement Pane arrangement:
24. Vernacular or property type: Gable-end church	31. Chimney placement: N/A	38. Acreage (rural): Visible from public road? <input checked="" type="checkbox"/>
25. Architectural Style: No style	32. Structural system: Masonry bearing wall	39. Changes (describe in box 41 cont.): <input type="checkbox"/> Addition(s) Date(s): <input type="checkbox"/> Altered Date(s): <input type="checkbox"/> Moved Date(s): <input type="checkbox"/> Other Date(s): Endangered by:
26. Plan shape: L-shaped	33. Exterior wall cladding: Concrete block	
27. No. of stories: 1	34. Foundation material: Concrete	
28. No. of bays (1 st floor): 4	35. Basement type: N/A	40. No. of outbuildings (describe in box 40 cont.):
29. Roof type: Gable	36. Front porch type/placement: N/A	41. Further description of building features and associated resources on continuation page. <input type="checkbox"/>

OTHER

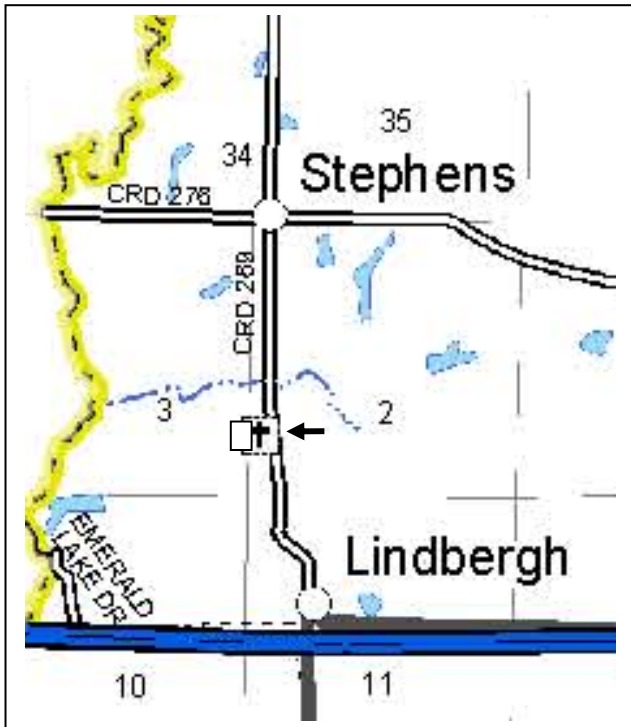
42. Current owner/address: 2707 County Road 269 Columbia, MO 65202-5219 (573) 387-4696	43. Form prepared by (name and org.): Tiffany Patterson Missouri State Historic Preservation Office P.O. Box 176, Jefferson City, MO 65102	44. Survey date: May-June 2010
		45. Date of revisions:

FOR SHPO USE


Date entered in inventory:	Level of survey <input type="checkbox"/> reconnaissance <input type="checkbox"/> intensive	Additional research needed? <input type="checkbox"/> yes <input type="checkbox"/> no
National Register Status: <input type="checkbox"/> listed <input type="checkbox"/> in listed district Name: <input type="checkbox"/> pending listing <input type="checkbox"/> eligible (individually) <input type="checkbox"/> eligible (district) <input type="checkbox"/> not eligible <input type="checkbox"/> not determined	Other:	



LOCATION MAP (include north arrow)



SITE MAP/PLAN (include north arrow)



PHOTOGRAPH

Photographer: Tiffany Patterson	Date: May 2010	Description: East elevation, looking northwest.
------------------------------------	-------------------	--

Insert photograph of primary structure on property.





ADDITIONAL INFORMATION:

21. (cont.) History and significance. Expand box as necessary, or add continuation pages.

According to the cornerstone, this congregation organized in 1881 under J.A. Simpson. Current building constructed in 1954. The congregation may have originally been associated with the Monicle AME (sometimes spelled Monacle and Monocle) Church, which is referenced in historic maps. An earlier church building is shown at this rough location in the 1897 Callaway County Atlas. At that time the surrounding land was owned by A. Simpson, likely a relative of the church founder.

22. (cont.) Sources of information. Expand box as necessary, or add continuation pages.

- *Combined Historical Atlas of Callaway County, MO: 1876, 1897, 1919.* Published by the Kingdom of Callaway Historical Society, 1994.

40. (cont.) Description of environment and outbuildings. Expand box as necessary, or add continuation pages.

The church is located half way between the small settlements of Stephens Store and Lindberg, in an area of scattered commercial, residential development interspersed among agricultural land. The small church is fronted by a gravel parking lot, and the cemetery is to the west and north of the church. Some of the graves in the cemetery are likely unmarked, though low stones mark many. The graves face east and are laid in long north-south running rows.

41. (cont.) Further description of important architectural features. Expand box as necessary, or add continuation pages.

Constructed in 1954, this concrete block gable-end church has an original wing flush with the façade. The broad gable front-facing gable has paired entrance doors with a simple wood surround. At the southeast corner is a cornerstone which gives the date of organization of the congregation and the construction date for the church. The gable end is filled with Masonite (?) siding. The side gable wing has a lower pitched roof than the main block of the building. Rafter tails show along the roofline. There is a secondary entrance and two windows on its east elevation.

CYAS002-054

Rural Churches of Callaway County, Missouri

Simpson Chapel AME Church, W. side CR 269, approx ¾ mi. N. of I-70, Lindbergh



East elevation, looking west.



North elevation, looking south.

CYAS002-054

Rural Churches of Callaway County, Missouri

Simpson Chapel AME Church, W. side CR 269, approx $\frac{3}{4}$ mi. N. of I-70, Lindbergh



North and portion of west elevation, looking south southeast.



Cemetery, looking west.

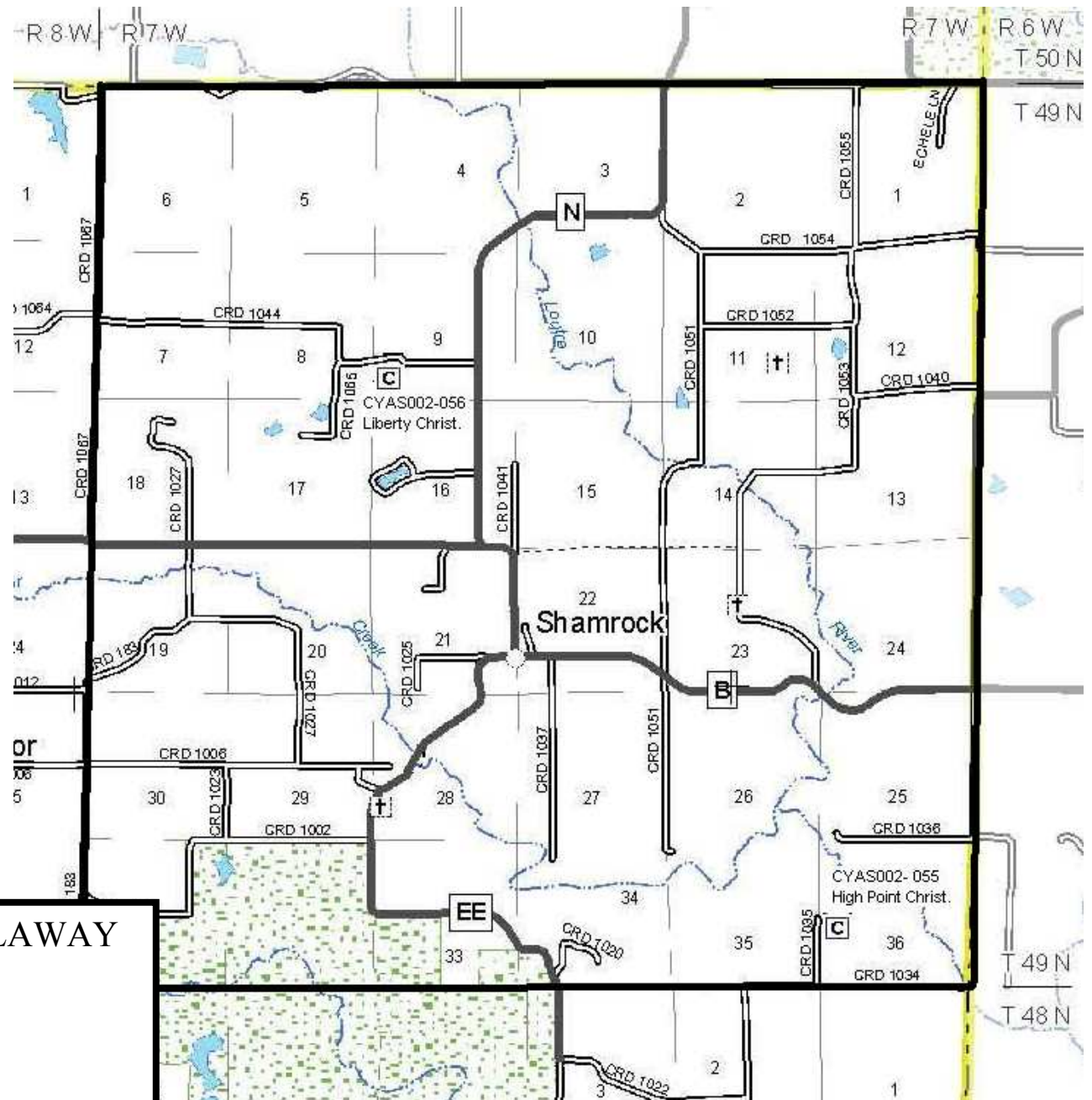
CYAS002-054

Rural Churches of Callaway County, Missouri

Simpson Chapel AME Church, W. side CR 269, approx $\frac{3}{4}$ mi. N. of I-70, Lindbergh



Cemetery, looking northwest.

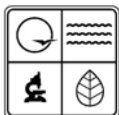


RURAL CHURCHES OF CALLAWAY COUNTY, MISSOURI

T: 49 N R: 7 W

August 2010

Township boundary line



MISSOURI DEPARTMENT OF NATURAL RESOURCES
STATE HISTORIC PRESERVATION OFFICE, P.O. Box 176, Jefferson City, MO 65102
ARCHITECTURAL/HISTORIC INVENTORY FORM

Page 1

1. Survey No. CYAS002-055		2. Survey name: Rural Churches of Callaway County, Missouri	
3. County: Callaway		4. Address (Street No.)	Street (name) E. Side CR 1035 n. of CR 1034
5. City: Williamsburg	Vicinity: <input checked="" type="checkbox"/>	6. UTM: 15/616391/4315076	7. Township/Range/Section: T: 49N R: 7W S: 10
8. Historic name (if known): High Point Christian Church		9. Present/other name (if known): High Point Community Chapel	
10. Ownership: <input checked="" type="checkbox"/> Private <input type="checkbox"/> Public		11a. Historic use (if known): RELIGION/Religious facility/church	11b. Current use: RELIGION/Religious facility/church

HISTORICAL INFORMATION

12. Construction date: 1887	15. Architect: Unknown	18. Previously surveyed? <input type="checkbox"/> Cite survey name in box 22 cont. (page 3)
13. Significant date/period: N/A	16. Builder/contractor: Unknown	19. On National Register? <input type="checkbox"/> individual <input type="checkbox"/> district Cite nomination name in box 22 cont. (page 3)
14. Area(s) of significance: N/A	17. Original or significant owner:	20. National Register eligible? <input type="checkbox"/> individually eligible <input type="checkbox"/> district potential (<input type="checkbox"/> C <input type="checkbox"/> NC) <input checked="" type="checkbox"/> not eligible <input type="checkbox"/> not determined
21. History and significance on continuation page. <input type="checkbox"/>		22. Sources of information on continuation page. <input checked="" type="checkbox"/>

ARCHITECTURAL INFORMATION


23. Category of property: <input checked="" type="checkbox"/> building(s) <input type="checkbox"/> site <input type="checkbox"/> structure <input type="checkbox"/> object	30. Roof material: Metal	37. Windows: <input type="checkbox"/> historic <input checked="" type="checkbox"/> replacement Pane arrangement:
24. Vernacular or property type: Gable end	31. Chimney placement: N/A	38. Acreage (rural): Visible from public road? <input type="checkbox"/>
25. Architectural Style: No Style	32. Structural system: Wood frame	39. Changes (describe in box 41 cont.): <input checked="" type="checkbox"/> Addition(s) Date(s): Unknown <input checked="" type="checkbox"/> Altered Date(s): 1999 <input type="checkbox"/> Moved Date(s): <input type="checkbox"/> Other Date(s): Endangered by:
26. Plan shape: Rectangular	33. Exterior wall cladding: Vinyl	
27. No. of stories: 1	34. Foundation material: Concrete	
28. No. of bays (1 st floor): 1	35. Basement type: Crawl space	40. No. of outbuildings (describe in box 40 cont.):
29. Roof type: Gable front	36. Front porch type/placement: N/A	41. Further description of building features and associated resources on continuation page. <input type="checkbox"/>

OTHER

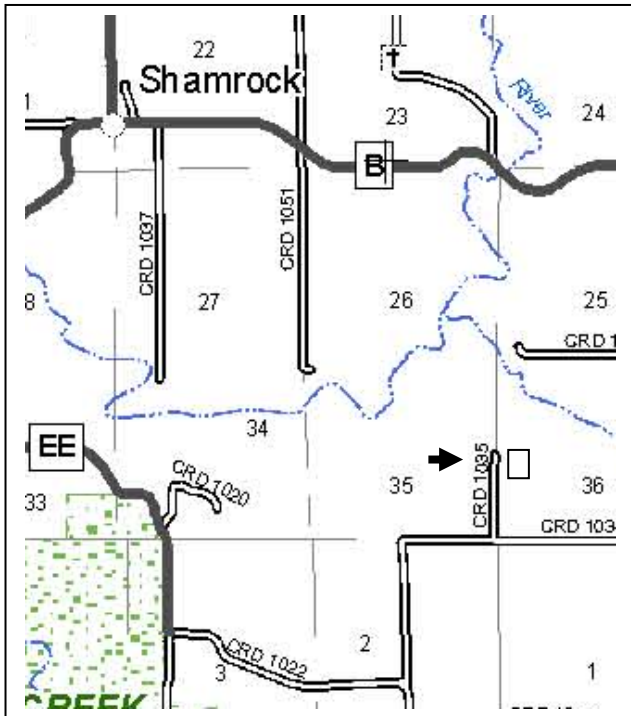
42. Current owner/address:	43. Form prepared by (name and org.): Tiffany Patterson Missouri State Historic Preservation Office P.O. Box 176, Jefferson City, MO 65102	44. Survey date: May-June 2010
		45. Date of revisions:

FOR SHPO USE


Date entered in inventory:	Level of survey <input type="checkbox"/> reconnaissance <input type="checkbox"/> intensive	Additional research needed? <input type="checkbox"/> yes <input type="checkbox"/> no
National Register Status: <input type="checkbox"/> listed <input type="checkbox"/> in listed district Name: <input type="checkbox"/> pending listing <input type="checkbox"/> eligible (individually) <input type="checkbox"/> eligible (district) <input type="checkbox"/> not eligible <input type="checkbox"/> not determined	Other:	



LOCATION MAP (include north arrow)



SITE MAP/PLAN (include north arrow)



PHOTOGRAPH

Photographer:
Tiffany Patterson

Date:
May 2010

Description:
West and south elevations, looking east northeast.

Insert photograph of primary structure on property.





ADDITIONAL INFORMATION:

21. (cont.) History and significance. Expand box as necessary, or add continuation pages.

Resources consulted did not reveal any information on the history of the church. The "Cemeteries of Callaway County" website (see sources) notes that the building was constructed in 1887 and "resurrected" in 1999 by locals for church services. A partial listing of burials in the associated cemetery include graves from the 1890s through 1930s.

22. (cont.) Sources of information. Expand box as necessary, or add continuation pages.

- "Callaway County Cemeteries." <http://www.usgennet.org/usa/mo/county/callaway/Cemetery/CA040.htm>

40. (cont.) Description of environment and outbuildings. Expand box as necessary, or add continuation pages.

This church is located in an remote part of the county and is difficult access from major roads. The topography is relatively flat and the setting is a mix of agricultural lands and wooded areas. The church is located at the east of CR 1035, the cemetery is located on a large lot to the south of the church. Stones face west and run in long north-south rows.

41. (cont.) Further description of important architectural features. Expand box as necessary, or add continuation pages.

Apparently constructed in 1887, this church was remodeled in 1999. The church was originally gable-end, with a cast rock face concrete block foundation and a steeply pitched gable roof. The front foyer/narthex addition has a lower pitched gable roof and a slab concrete foundation. The foyer was likely added during the 1999 remodeling. The entrance is centered in the addition and consists of paired multi-paned French doors. There are two-pane sliding (?) sash windows on either side of the foyer. The fenestration on the long sides of the church building are 1/1 vinyl sash windows.

CYAS002-055

Rural Churches of Callaway County, Missouri

High Point Christian Church, E. Side CR 1035 n. of CR 1034, Williamsburg vic.



West and north elevations, looking southeast.



West and south elevation, looking east northeast.

CYAS002-055

Rural Churches of Callaway County, Missouri

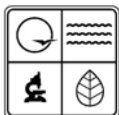
High Point Christian Church, E. Side CR 1035 n. of CR 1034, Williamsburg vic.



South elevation, looking northeast.



Cemetery, looking southeast.



MISSOURI DEPARTMENT OF NATURAL RESOURCES
STATE HISTORIC PRESERVATION OFFICE, P.O. Box 176, Jefferson City, MO 65102
ARCHITECTURAL/HISTORIC INVENTORY FORM

Page 1

1. Survey No. CYAS002-056		2. Survey name: Rural Churches of Callaway County, Missouri	
3. County: Callaway		4. Address (Street No.)	Street (name) SW corner of CR 1044 & CR 1063
5. City: Shamrock	Vicinity: <input checked="" type="checkbox"/>	6. UTM: 15/611811/4321155	7. Township/Range/Section: T: 49 R: 7 S: 9
8. Historic name (if known): Liberty Christian Church and Cemetery		9. Present/other name (if known): Liberty Christian Church	
10. Ownership: <input checked="" type="checkbox"/> Private <input type="checkbox"/> Public		11a. Historic use (if known): RELIGION/Religious facility/church	11b. Current use: RELIGION/Religious facility/church

HISTORICAL INFORMATION

12. Construction date: 1912	15. Architect: Unknown	18. Previously surveyed? <input type="checkbox"/> Cite survey name in box 22 cont. (page 3)
13. Significant date/period: 1912	16. Builder/contractor: Hale, George Edward	19. On National Register? <input type="checkbox"/> individual <input type="checkbox"/> district Cite nomination name in box 22 cont. (page 3)
14. Area(s) of significance: Architecture	17. Original or significant owner: Liberty Christian Church	20. National Register eligible? <input checked="" type="checkbox"/> individually eligible <input type="checkbox"/> district potential (<input type="checkbox"/> C <input type="checkbox"/> NC) <input type="checkbox"/> not eligible <input type="checkbox"/> not determined
21. History and significance on continuation page. <input checked="" type="checkbox"/>		22. Sources of information on continuation page. <input checked="" type="checkbox"/>

ARCHITECTURAL INFORMATION


23. Category of property: <input checked="" type="checkbox"/> building(s) <input type="checkbox"/> site <input type="checkbox"/> structure <input type="checkbox"/> object	30. Roof material: Asphalt	37. Windows: <input checked="" type="checkbox"/> historic <input type="checkbox"/> replacement Pane arrangement:
24. Vernacular or property type: T-Plan	31. Chimney placement: Center peak	38. Acreage (rural): Visible from public road? <input type="checkbox"/>
25. Architectural Style: No Style	32. Structural system: Wood frame	39. Changes (describe in box 41 cont.): <input type="checkbox"/> Addition(s) Date(s): <input checked="" type="checkbox"/> Altered Date(s): 1954 <input type="checkbox"/> Moved Date(s): <input type="checkbox"/> Other Date(s): Endangered by:
26. Plan shape: T-Plan	33. Exterior wall cladding: Wood clapboard	
27. No. of stories: 1	34. Foundation material: Concrete	
28. No. of bays (1 st floor): 3	35. Basement type: Crawlspace	40. No. of outbuildings (describe in box 40 cont.):
29. Roof type: Cross gable	36. Front porch type/placement: N/A	41. Further description of building features and associated resources on continuation page. <input checked="" type="checkbox"/>

OTHER

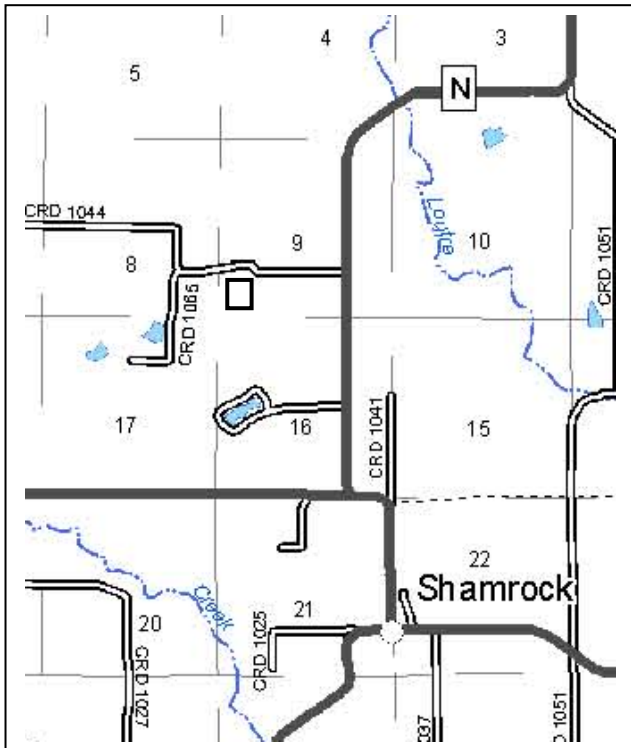
42. Current owner/address: Liberty Christian Church 17248 Highway N, Martinsburg, MO 65264-3505	43. Form prepared by (name and org.): Tiffany Patterson Missouri State Historic Preservation Office P.O. Box 176, Jefferson City, MO 65102	44. Survey date: May-June 2010
		45. Date of revisions:

FOR SHPO USE


Date entered in inventory:	Level of survey <input type="checkbox"/> reconnaissance <input type="checkbox"/> intensive	Additional research needed? <input type="checkbox"/> yes <input type="checkbox"/> no
National Register Status: <input type="checkbox"/> listed <input type="checkbox"/> in listed district Name: <input type="checkbox"/> pending listing <input type="checkbox"/> eligible (individually) <input type="checkbox"/> eligible (district) <input type="checkbox"/> not eligible <input type="checkbox"/> not determined	Other:	



LOCATION MAP (include north arrow)



SITE MAP/PLAN (include north arrow)



PHOTOGRAPH

Photographer: Tiffany Patterson	Date: May 2010	Description: South and east elevations, looking northwest.
------------------------------------	-------------------	---

Insert photograph of primary structure on property.





ADDITIONAL INFORMATION:

21. (cont.) History and significance. Expand box as necessary, or add continuation pages.

The Liberty Christian Church congregation organized in August 1839, likely at the home of William Douglas. Douglas was also the first minister, serving for approximately 25 years. The original log church was constructed c. 1840 in Audrain County. In 1853, Tyra and Rebecca Bishop donated land in Callaway County for a new church, which was completed the same year. The original building was frame, with two front doors providing separate entrances for men and women. The second church was constructed in 1873, also a two-door white frame building. The current church building was constructed in the summer of 1912 and dedicated in November of that year. The new church was constructed for \$1600 by George Edward "Uncle Ed" Hale with materials hauled from Auxvasse. In 1954 the church was renovated and the east vestibule converted to a kitchenette.

In 1883, the church organized the Liberty Cemetery Association, though some burials in the cemetery likely pre-dated the organization.

22. (cont.) Sources of information. Expand box as necessary, or add continuation pages.

- Lee, Nancy L. "Some Memories & History of Liberty Christian Church." Published online at: <http://freepages.genealogy.rootsweb.ancestry.com/~wfbishop/oldversion/friendsbishopgenealogy/missouri/source/mosrc075.htm>. Accessed August 3, 2010.
- Williams, I. Stanley. An Annotated History: The Christian Churches of Callaway County, Missouri. A Senior Paper Presented to the Faculty of the Graduate School Missouri School of Religion Seminary. In Partial Fulfillment of the Requirements for the Degree Bachelor of Divinity. May 1, 1965.

40. (cont.) Description of environment and outbuildings. Expand box as necessary, or add continuation pages.

Located off a gravel county road in rural, northern, Callaway County, this church and associated cemetery are surrounded by forested and agricultural land. The church faces south toward a large, flat, cemetery. The cemetery is faced by a fence with decorative metal sign over the entrance gate. The graves in the cemetery face east and are laid in long north-south running rows. The markers are a mix of historic and modern limestone and granite headstones.

41. (cont.) Further description of important architectural features. Expand box as necessary, or add continuation pages.

Liberty Christian is the most intact example of the T-plan church type in rural Callaway County. It retains its original siding and windows. The building has a roughly T-shaped footprint on a concrete foundation and a cross-gable roof. The primary elevation faces south and is dominated by a large front gable. Centered in the gable is a rounded arch window consisting of a stained glass transom and three 1/1 wood sash windows. Similar windows are located in the eastern and western cross gables. To either side of the front gable are small square entrance vestibules. The eastern vestibule has a pyramidal roof, the one to the west has hipped roof connected to the slope of the gable. Each pavilion had paired entrance doors with wide two-light transoms. The north elevation has a small, centered, apse.

CYAS002-056

Rural Churches of Callaway County, Missouri

Liberty Christian Church & Cemetery, SW Corner CR 1044 and CR 1063



South (primary) and east elevations, looking northwest.



South (primary) and west elevations, looking north northeast.

CYAS002-056

Rural Churches of Callaway County, Missouri

Liberty Christian Church & Cemetery, SW Corner CR 1044 and CR 1063



South elevation, looking north.



East and north elevations, looking southwest.

CYAS002-056

Rural Churches of Callaway County, Missouri

Liberty Christian Church & Cemetery, SW Corner CR 1044 and CR 1063



North and west elevations, looking south southeast.



Cemetery entrance, looking south.

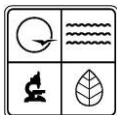
CYAS002-056

Rural Churches of Callaway County, Missouri

Liberty Christian Church & Cemetery, SW Corner CR 1044 and CR 1063



Cemetery, looking southeast.



MISSOURI DEPARTMENT OF NATURAL RESOURCES
STATE HISTORIC PRESERVATION OFFICE, P.O. Box 176, Jefferson City, MO 65102
ARCHITECTURAL/HISTORIC INVENTORY FORM

Page 1

1. Survey No. CYAS002-057		2. Survey name: Rural Churches of Callaway County, Missouri	
3. County: Callaway		4. Address (Street No.)	Street (name) NW Corner SR A & CR 1006
5. City: Bachelor	Vicinity: <input type="checkbox"/>	6. UTM: 15/606273/4316765	7. Township/Range/Section: T: 49N R: 8W S: 26
8. Historic name (if known): Friendship Christian Church and Cemetery		9. Present/other name (if known): Friendship Community Church	
10. Ownership: <input checked="" type="checkbox"/> Private <input type="checkbox"/> Public		11a. Historic use (if known): RELIGION/Religious facility/church	11b. Current use: Vacant

HISTORICAL INFORMATION

12. Construction date: 1884	15. Architect: Unknown	18. Previously surveyed? <input type="checkbox"/> Cite survey name in box 22 cont. (page 3)
13. Significant date/period: 1884	16. Builder/contractor: Unknown	19. On National Register? <input type="checkbox"/> individual <input type="checkbox"/> district Cite nomination name in box 22 cont. (page 3)
14. Area(s) of significance: Architecture	17. Original or significant owner: Friendship Christian Church	20. National Register eligible? <input type="checkbox"/> individually eligible <input type="checkbox"/> district potential (<input type="checkbox"/> C <input type="checkbox"/> NC) <input type="checkbox"/> not eligible <input type="checkbox"/> not determined
21. History and significance on continuation page. <input checked="" type="checkbox"/>		22. Sources of information on continuation page. <input checked="" type="checkbox"/>

ARCHITECTURAL INFORMATION

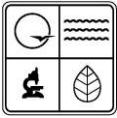
23. Category of property: <input checked="" type="checkbox"/> building(s) <input type="checkbox"/> site <input type="checkbox"/> structure <input type="checkbox"/> object	30. Roof material: Asphalt	37. Windows: <input checked="" type="checkbox"/> historic <input type="checkbox"/> replacement Pane arrangement:
24. Vernacular or property type: Gable end church, two door subtype	31. Chimney placement: N/A	38. Acreage (rural): Visible from public road? <input type="checkbox"/>
25. Architectural Style: No Style	32. Structural system: Frame	39. Changes (describe in box 41 cont.): <input type="checkbox"/> Addition(s) Date(s): <input type="checkbox"/> Altered Date(s): <input type="checkbox"/> Moved Date(s): <input type="checkbox"/> Other Date(s): Endangered by: Neglect
26. Plan shape: Rectangular	33. Exterior wall cladding: Wood clapboard	
27. No. of stories: 1	34. Foundation material: Unknown	
28. No. of bays (1 st floor): 2	35. Basement type: Unknown	40. No. of outbuildings (describe in box 40 cont.):
29. Roof type: Front gable	36. Front porch type/placement: N/A	41. Further description of building features and associated resources on continuation page. <input type="checkbox"/>

OTHER

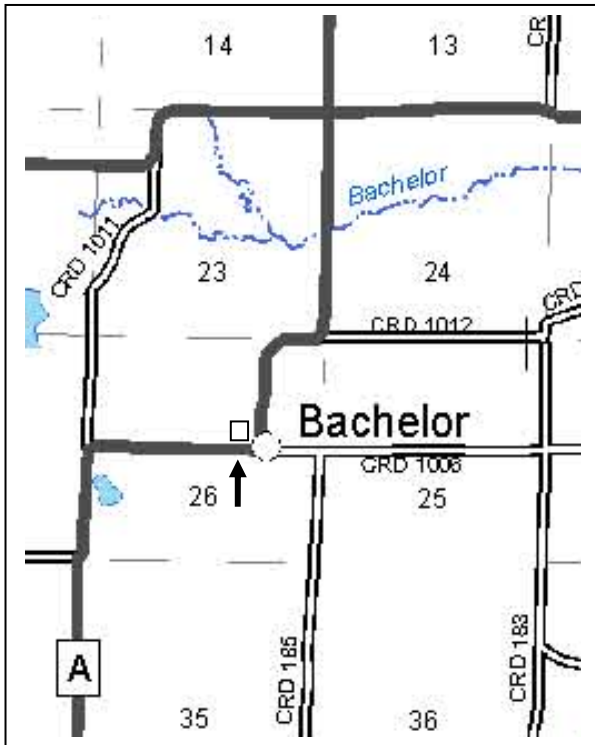
42. Current owner/address:	43. Form prepared by (name and org.): Tiffany Patterson Missouri State Historic Preservation Office P.O. Box 176, Jefferson City, MO	44. Survey date: May 2010
		45. Date of revisions:

FOR SHPO USE


Date entered in inventory:	Level of survey <input type="checkbox"/> reconnaissance <input type="checkbox"/> intensive	Additional research needed? <input type="checkbox"/> yes <input type="checkbox"/> no
National Register Status: <input type="checkbox"/> listed <input type="checkbox"/> in listed district Name: <input type="checkbox"/> pending listing <input type="checkbox"/> eligible (individually) <input type="checkbox"/> eligible (district) <input type="checkbox"/> not eligible <input type="checkbox"/> not determined	Other:	



LOCATION MAP (include north arrow)



SITE MAP/PLAN (include north arrow)



PHOTOGRAPH

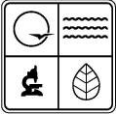
Photographer:
Tiffany Patterson

Date:
May 2010

Description:
South and east elevations, looking northwest.

Insert photograph of primary structure on property.





ADDITIONAL INFORMATION:

21. (cont.) History and significance. Expand box as necessary, or add continuation pages.

The church organized at the Harmony Meeting House (Baptist) on November 24, 1883. The following spring (March 26, 1884), members held a meeting to garner interest in building a new church house. The meeting was held at the Oak Grove School. The new church was to be a union church shared by a local Baptist congregation. Over the next few months, the group raised several hundred dollars and moved to secure title to a church site and investigate construction costs. The first meeting in the new building may have been held in 1885. As of 1965, the Christian congregation was still holding weekly Sunday school meetings in the church with preaching twice a month.

22. (cont.) Sources of information. Expand box as necessary, or add continuation pages.

- Hamilton, Gene. "Bachelor," printed on the Kingdom of Callaway Historical Society website (www.kchsoc.org/othercomm.html).
- Fulton Sun & Kingdom of Callaway Supper Committee. *A Pictorial History of the Kingdom of Callaway*, Fulton Sun, 1991, p. 8.
- Williams, I. Stanley. *An Annotated History: The Christian Churches of Callaway County, Missouri*. A Senior Paper Presented to the Faculty of the Graduate School Missouri School of Religion Seminary. In Partial Fulfillment of the Requirements for the Degree Bachelor of Divinity. May 1, 1965.

40. (cont.) Description of environment and outbuildings. Expand box as necessary, or add continuation pages.

The church sits on a flat lot at the intersection s of State Road A and County Road 1006. The lot is overgrown with trees and grass. The cemetery is across the street to the south. The cemetery is located on a roughly square lot (approx. 1 acre).

41. (cont.) Further description of important architectural features. Expand box as necessary, or add continuation pages.

Though extremely deteriorated, this is one of only 5 relatively unaltered gable end frame churches in Callaway County, and one of only two that retains its two-door façade configuration. The frame, gable front church has a steeply pitched roof and presumably (access to the building was limited due to overgrowth) a stone foundation. The south façade has two bays marked by two door openings. The entry doors have two-pane transoms and simple surrounds. The side elevations are four bays deep, each bay marked by tall, narrow window openings that historically held double-hung sash windows. Most sashes are now broken or missing. The western side shows a hole in the roof, and the wall is beginning to buckle. Though the interior was inaccessible at the time of the survey, there was evidence that the interior had been extensively damaged by water infiltration and exposure to the elements.

CYAS002-057

Rural Churches of Callaway County, Missouri

Friendship Christian Church, NW Corner SR A & CR 1006, Bachelor



South and east elevations, looking northwest.



South elevation, looking northwest.

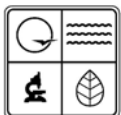
CYAS002-057

Rural Churches of Callaway County, Missouri

Friendship Christian Church, NW Corner SR A & CR 1006, Bachelor



West and south elevations, looking northeast.



MISSOURI DEPARTMENT OF NATURAL RESOURCES
STATE HISTORIC PRESERVATION OFFICE, P.O. Box 176, Jefferson City, MO 65102
ARCHITECTURAL/HISTORIC INVENTORY FORM

Page 1

1. Survey No. CYAS002-058		2. Survey name: Rural Churches of Callaway County, Missouri	
3. County: Callaway		4. Address (Street No.)	Street (name) E. side MO A, S. of intersection w/ CR 166
5. City: Bachelor	Vicinity: <input checked="" type="checkbox"/>	6. UTM: 15/605032/4315890	7. Township/Range/Section: T: 49N R: 8W S: 35
8. Historic name (if known): Harmony Baptist Church		9. Present/other name (if known): Harmony Baptist Church	
10. Ownership: <input checked="" type="checkbox"/> Private <input type="checkbox"/> Public		11a. Historic use (if known): RELIGION/Religious facility/church	11b. Current use: RELIGION/Religious facility/church

HISTORICAL INFORMATION

12. Construction date: c. 1950	15. Architect: Unknown	18. Previously surveyed? <input type="checkbox"/> Cite survey name in box 22 cont. (page 3)
13. Significant date/period: N/A	16. Builder/contractor: Unknown	19. On National Register? <input type="checkbox"/> individual <input type="checkbox"/> district Cite nomination name in box 22 cont. (page 3)
14. Area(s) of significance: N/A	17. Original or significant owner: Harmony Baptist	20. National Register eligible? <input type="checkbox"/> individually eligible <input type="checkbox"/> district potential (<input type="checkbox"/> C <input type="checkbox"/> NC) <input checked="" type="checkbox"/> not eligible <input type="checkbox"/> not determined
21. History and significance on continuation page. <input checked="" type="checkbox"/>		22. Sources of information on continuation page. <input checked="" type="checkbox"/>

ARCHITECTURAL INFORMATION

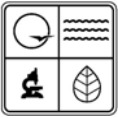
23. Category of property: <input checked="" type="checkbox"/> building(s) <input type="checkbox"/> site <input type="checkbox"/> structure <input type="checkbox"/> object	30. Roof material: Metal	37. Windows: <input type="checkbox"/> historic <input type="checkbox"/> replacement Pane arrangement: 1/1
24. Vernacular or property type: Side-gable church	31. Chimney placement: N/A	38. Acreage (rural): Visible from public road? <input checked="" type="checkbox"/>
25. Architectural Style: No style	32. Structural system: Brick veneer	39. Changes (describe in box 41 cont.): <input type="checkbox"/> Addition(s) Date(s): <input type="checkbox"/> Altered Date(s): <input type="checkbox"/> Moved Date(s): <input type="checkbox"/> Other Date(s): Endangered by:
26. Plan shape: Rectangular	33. Exterior wall cladding: Brick	
27. No. of stories: 1	34. Foundation material: Concrete	
28. No. of bays (1 st floor): 6	35. Basement type: Full	40. No. of outbuildings (describe in box 40 cont.):
29. Roof type: Side gable	36. Front porch type/placement: Partial width/open Centered	41. Further description of building features and associated resources on continuation page. <input type="checkbox"/>

OTHER

42. Current owner/address: Harmony Baptist Church	43. Form prepared by (name and org.): Tiffany Patterson Missouri State Historic Preservation Office P.O. Box 176, Jefferson City, MO 65102	44. Survey date: May-June 2010
		45. Date of revisions:

FOR SHPO USE


Date entered in inventory:	Level of survey <input type="checkbox"/> reconnaissance <input type="checkbox"/> intensive	Additional research needed? <input type="checkbox"/> yes <input type="checkbox"/> no
National Register Status: <input type="checkbox"/> listed <input type="checkbox"/> in listed district Name: <input type="checkbox"/> pending listing <input type="checkbox"/> eligible (individually) <input type="checkbox"/> eligible (district) <input type="checkbox"/> not eligible <input type="checkbox"/> not determined	Other:	



LOCATION MAP (include north arrow)



SITE MAP/PLAN (include north arrow)



PHOTOGRAPH

Photographer: Tiffany Patterson	Date: May 2010	Description: West elevation, looking east.
------------------------------------	-------------------	---

Insert photograph of primary structure on property.





ADDITIONAL INFORMATION:

21. (cont.) History and significance. Expand box as necessary, or add continuation pages.

Organized on August 11, 1861, Harmony Baptist was the "fruit of the missionary labors of Rev. J.F. Smith," and had 10 original members. By 1884, the congregation had grown substantially and numbered 76, worshiping in a relatively new church building constructed in 1880 at a cost of \$1400. In the 1910s (and possibly earlier), the church was part of a circuit that shared a minister. Members of the circuit included Unity, Ebenezer, Harmony and Yucatan Baptist churches. The original building was destroyed by a storm in 1942. A new building was constructed in 1950.

22. (cont.) Sources of information. Expand box as necessary, or add continuation pages.

- Hamilton, Gene. "Bachelor," printed on the Kingdom of Callaway Historical Society website (www.kchsoc.org/othercomm.html).
- *History of Callaway County, Missouri*. St. Louis: National Historical Company, 1884. Published online by Missouri Digital Heritage at: <http://cdm.sos.mo.gov>, accessed June 18, 2010.
- "History of United Baptist Church," 1992. Published online at: <http://callaway.county.missouri.org/unity/history.html>. Accessed July 26, 2010.

40. (cont.) Description of environment and outbuildings. Expand box as necessary, or add continuation pages.

The church sits on a slight rise just east of SR A, southwest of the village of Bachelor. The church is flanked by a flat cemetery with few trees or plantings. A gravel lot fronts the property.

41. (cont.) Further description of important architectural features. Expand box as necessary, or add continuation pages.

Harmony Baptist is a side gable church with concrete foundation, brick walls and a metal roof. It is a one story building with raised basement. The façade slightly asymmetrical with an off-center entrance and entry porch. The porch is a one bay wide, open gable front with rounded porch posts. To the south of the porch are two 1/1 sash windows on the first floor and three small two-light windows in the basement. To the north of the entrance are three 1/1 sash windows. Centered between two of these windows is a small gable front projection with an entrance apparently leading to the basement. The facades asymmetry may be due to a post 1950 addition. Additionally, the brick and porch appear to be more recent (c. 2000?) alterations to the property.

CYAS002-058

Rural Churches of Callaway County, Missouri

Harmony Baptist Church, E. side MO A, S. of intersection w/ CR 166, Bachelor vic.



West elevation, looking east.



South elevation, looking northeast.

CYAS002-058

Rural Churches of Callaway County, Missouri

Harmony Baptist Church, E. side MO A, S. of intersection w/ CR 166, Bachelor vic.



\Cemetery, looking north.

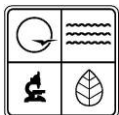
RURAL CHURCHES OF CALLAWAY COUNTY, MISSOURI

Auxvasse (T: 49 N R: 9 W)

August 2010

C Church Location





MISSOURI DEPARTMENT OF NATURAL RESOURCES
STATE HISTORIC PRESERVATION OFFICE, P.O. Box 176, Jefferson City, MO 65102
ARCHITECTURAL/HISTORIC INVENTORY FORM

Page 1

1. Survey No. CYAS002-059		2. Survey name: Rural Churches of Callaway County, Missouri	
3. County: Callaway		4. Address (Street No.)	Street (name) SW corner, S. Mary & E. Chestnut
5. City: Auxvasse	Vicinity: <input type="checkbox"/>	6. UTM: 15/595523/4319104	7. Township/Range/Section: T:49 N R:9 W S:23
8. Historic name (if known): Auxvasse [City] Presbyterian		9. Present/other name (if known): Auxvasse [City] Presbyterian	
10. Ownership: <input checked="" type="checkbox"/> Private <input type="checkbox"/> Public		11a. Historic use (if known): RELIGION/Religious facility/church	11b. Current use: RELIGION/Religious facility/church

HISTORICAL INFORMATION

12. Construction date: 1888/c.1960	15. Architect: Unknown	18. Previously surveyed? <input type="checkbox"/> Cite survey name in box 22 cont. (page 3)
13. Significant date/period: 1888	16. Builder/contractor: Unknown	19. On National Register? <input type="checkbox"/> individual <input type="checkbox"/> district Cite nomination name in box 22 cont. (page 3)
14. Area(s) of significance: N/A	17. Original or significant owner: Auxvasse Presbyterian Church	20. National Register eligible? <input type="checkbox"/> individually eligible <input type="checkbox"/> district potential (<input type="checkbox"/> C <input type="checkbox"/> NC) <input checked="" type="checkbox"/> not eligible <input type="checkbox"/> not determined
21. History and significance on continuation page. <input type="checkbox"/>		22. Sources of information on continuation page. <input checked="" type="checkbox"/>

ARCHITECTURAL INFORMATION

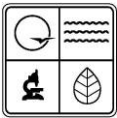
23. Category of property: <input checked="" type="checkbox"/> building(s) <input type="checkbox"/> site <input type="checkbox"/> structure <input type="checkbox"/> object	30. Roof material: Asphalt	37. Windows: <input type="checkbox"/> historic <input checked="" type="checkbox"/> replacement Pane arrangement: 1/1
24. Vernacular or property type: Side-gable church	31. Chimney placement: N/A	38. Acreage (rural): less than 1 Visible from public road? <input checked="" type="checkbox"/>
25. Architectural Style: Gothic Revival (minimal)	32. Structural system: Wood frame	39. Changes (describe in box 41 cont.): <input checked="" type="checkbox"/> Addition(s) Date(s): 1957 <input checked="" type="checkbox"/> Altered Date(s): c. 1990 <input type="checkbox"/> Moved Date(s): <input type="checkbox"/> Other Date(s): Endangered by:
26. Plan shape: Rectangle	33. Exterior wall cladding: Vinyl	
27. No. of stories: 1	34. Foundation material: Stone/concrete	
28. No. of bays (1 st floor): 3	35. Basement type: Unknown	40. No. of outbuildings (describe in box 40 cont.):
29. Roof type: Cross gable	36. Front porch type/placement: N/A	41. Further description of building features and associated resources on continuation page. <input checked="" type="checkbox"/>

OTHER

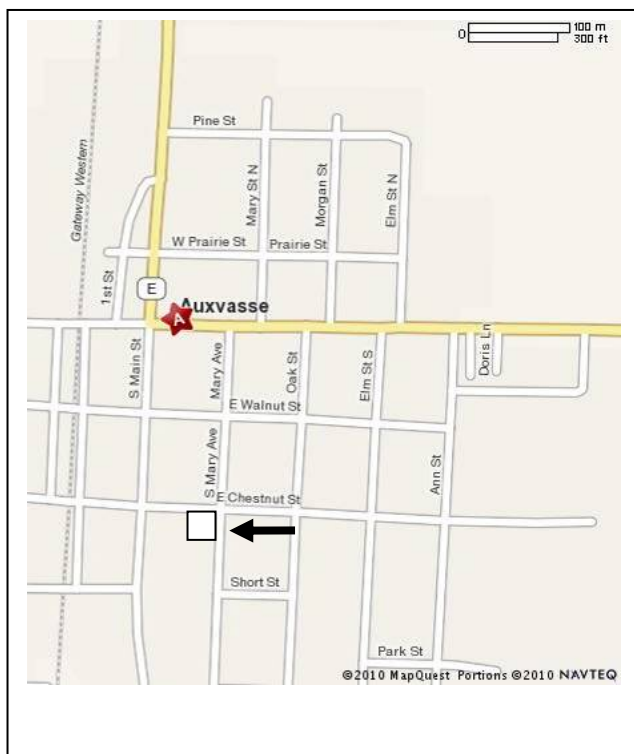
42. Current owner/address: Auxvasse Presbyterian Church	43. Form prepared by (name and org.): Tiffany Patterson Missouri State Historic Preservation Office P.O. Box 176, Jefferson City, MO 65102	44. Survey date: May-June 2010
		45. Date of revisions:

FOR SHPO USE

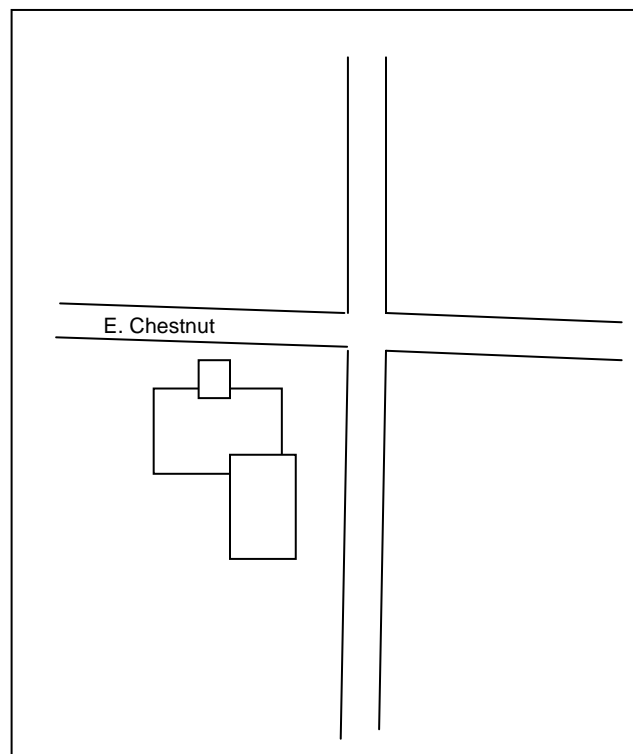
Date entered in inventory:	Level of survey <input checked="" type="checkbox"/> reconnaissance <input type="checkbox"/> intensive	Additional research needed? <input type="checkbox"/> yes <input type="checkbox"/> no
National Register Status: <input type="checkbox"/> listed <input type="checkbox"/> in listed district Name: <input type="checkbox"/> pending listing <input type="checkbox"/> eligible (individually) <input type="checkbox"/> eligible (district) <input type="checkbox"/> not eligible <input type="checkbox"/> not determined	Other:	



LOCATION MAP (include north arrow)



SITE MAP/PLAN (include north arrow)

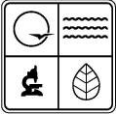


PHOTOGRAPH

Photographer: Tiffany Patterson	Date: June 2010	Description: North façade, looking south.
------------------------------------	--------------------	--

Insert photograph of primary structure on property.





ADDITIONAL INFORMATION:

21. (cont.) History and significance. Expand box as necessary, or add continuation pages.

Organized in 1887, the Auxvasse [City] Presbyterian constructed the current building in 1888.

22. (cont.) Sources of information. Expand box as necessary, or add continuation pages.

Kingdom of Callaway Historical Society. *A History of Callaway County, Missouri, 1984.*, n.p., 1983.

Sanborn Map Company, "Auxvasse, Callaway County." Sanborn Fire Insurance Map, 1902, 1910 and 1925.

40. (cont.) Description of environment and outbuildings. Expand box as necessary, or add continuation pages.

Located at the southwest corner of E. Chestnut and Mary Streets, this small frame church is surrounded by a small lawn with sidewalks providing access to primary and secondary entrances. Foundation plantings include well-groomed bushes. A signboard listing the name of the church and times of services is located just northeast of the building. Around the signboard is a slightly raised flowerbed. The church is located at the edge of a residential district and is just east of the central business district.

41. (cont.) Further description of important architectural features. Expand box as necessary, or add continuation pages.

This frame building, constructed in 1888, was originally a side gable church with slightly projecting cross gable on the primary (north) façade and small apse at the rear. The Sanborn Maps of 1902, 1910 and 1925 show a 40' tower on the northwest corner which is now gone. The original footprint is still evident, though the building has been added to and altered on the interior and exterior. The most noticeable addition is a gable front foyer with recessed double entrance. Over this is a large gothic arch opening in filled with vertical siding. Fenestration on the primary façade, in the form of paired 1/1 windows, is located near the corners. To the rear is a large education building. The 1984 *History of Callaway County, Missouri* notes that the building was remodeled with an updated heating system in 1952, and that the interior of the sanctuary was damaged by fire in 1957. That year, the education building was constructed and attached to the southeast corner of the church. The interior was also redecorated in 1976. More recently, the building has been covered in vinyl siding.

CYAS002-059

Rural Churches of Callaway County, Missouri

Auxvasse City Presbyterian, E. Chestnut and S. Mary Streets, Auxvasse



North façade, looking south.



East elevation and north façade, looking southwest.

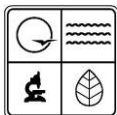
CYAS002-059

Rural Churches of Callaway County, Missouri

Auxvasse City Presbyterian, E. Chestnut and S. Mary Streets, Auxvasse



Norht façade and west elevation, looking southeast.



MISSOURI DEPARTMENT OF NATURAL RESOURCES
STATE HISTORIC PRESERVATION OFFICE, P.O. Box 176, Jefferson City, MO 65102
ARCHITECTURAL/HISTORIC INVENTORY FORM

Page 1

1. Survey No. CYAS002-060		2. Survey name: Rural Churches of Callaway County, Missouri	
3. County: Callaway		4. Address (Street No.) 200	Street (name) E. Walnut
5. City: Auxvasse	Vicinity: <input type="checkbox"/>	6. UTM: 15/595588/4319262	7. Township/Range/Section: T:49 N R:9 W S:23
8. Historic name (if known): Auxvasse Christian Church		9. Present/other name (if known): Auxvasse Christian Church	
10. Ownership: <input checked="" type="checkbox"/> Private <input type="checkbox"/> Public		11a. Historic use (if known): RELIGION/Religious facility/church	11b. Current use: RELIGION/Religious facility/church

HISTORICAL INFORMATION

12. Construction date: 1887/c. 1960/ c. 2000	15. Architect: Unknown	18. Previously surveyed? <input type="checkbox"/> Cite survey name in box 22 cont. (page 3)
13. Significant date/period: c. 1900	16. Builder/contractor: Unknown	19. On National Register? <input type="checkbox"/> individual <input type="checkbox"/> district Cite nomination name in box 22 cont. (page 3)
14. Area(s) of significance: N/A	17. Original or significant owner: Auxvasse Christian Church	20. National Register eligible? <input type="checkbox"/> individually eligible <input type="checkbox"/> district potential (<input type="checkbox"/> C <input type="checkbox"/> NC) <input checked="" type="checkbox"/> not eligible <input type="checkbox"/> not determined
21. History and significance on continuation page. <input type="checkbox"/>		22. Sources of information on continuation page. <input checked="" type="checkbox"/>

ARCHITECTURAL INFORMATION

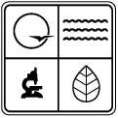
23. Category of property: <input checked="" type="checkbox"/> building(s) <input type="checkbox"/> site <input type="checkbox"/> structure <input type="checkbox"/> object	30. Roof material: Asphalt	37. Windows: <input type="checkbox"/> historic <input checked="" type="checkbox"/> replacement Pane arrangement: 1/1
24. Vernacular or property type: Center-steeple church	31. Chimney placement: N/A	38. Acreage (rural): less than 1 acre Visible from public road? <input checked="" type="checkbox"/>
25. Architectural Style: Late Victorian (minimally)	32. Structural system: Wood frame	39. Changes (describe in box 41 cont.): <input checked="" type="checkbox"/> Addition(s) Date(s): c. 1960/c.2000 <input checked="" type="checkbox"/> Altered Date(s): c. 2000 <input type="checkbox"/> Moved Date(s): <input type="checkbox"/> Other Date(s): Endangered by:
26. Plan shape: U-shaped	33. Exterior wall cladding: Vinyl	
27. No. of stories: 1	34. Foundation material: Concrete	
28. No. of bays (1 st floor): 3	35. Basement type: Unknown	40. No. of outbuildings (describe in box 40 cont.):
29. Roof type: Gable	36. Front porch type/placement: N/A	41. Further description of building features and associated resources on continuation page. <input checked="" type="checkbox"/>

OTHER

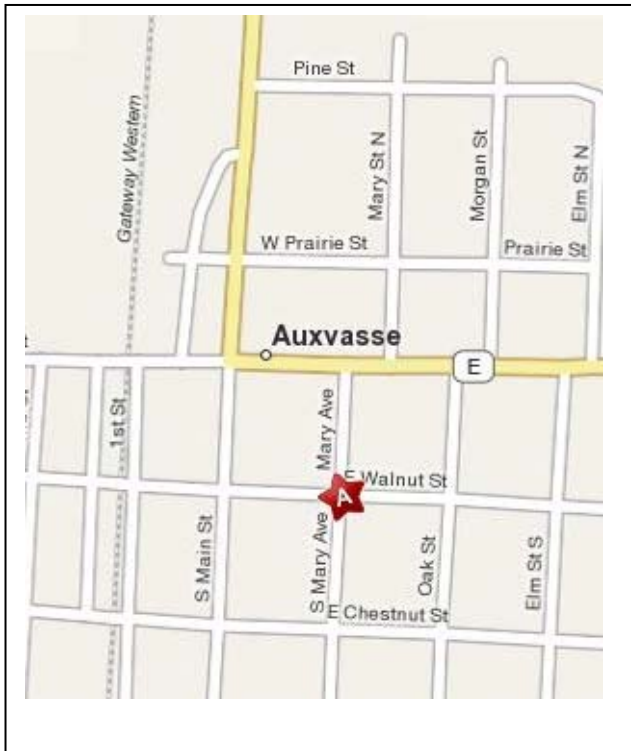
42. Current owner/address: Auxvasse Christian Church Walnut at Mary, P O Box 195 Auxvasse, MO 65231	43. Form prepared by (name and org.): Tiffany Patterson Missouri State Historic Preservation Office P.O. Box 176, Jefferson City, MO 65102	44. Survey date: May-June 2010
		45. Date of revisions:

FOR SHPO USE

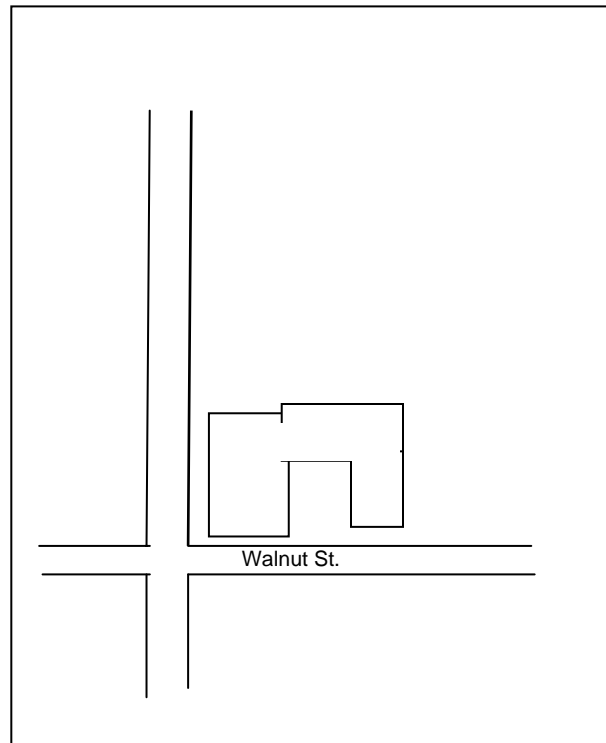
Date entered in inventory:	Level of survey <input checked="" type="checkbox"/> reconnaissance <input type="checkbox"/> intensive	Additional research needed? <input type="checkbox"/> yes <input type="checkbox"/> no
National Register Status: <input type="checkbox"/> listed <input type="checkbox"/> in listed district Name: <input type="checkbox"/> pending listing <input type="checkbox"/> eligible (individually) <input type="checkbox"/> eligible (district) <input checked="" type="checkbox"/> not eligible <input type="checkbox"/> not determined	Other:	



LOCATION MAP (include north arrow)



SITE MAP/PLAN (include north arrow)



PHOTOGRAPH

Photographer: Tiffany Patterson	Date: June 2010	Description: 1. South elevation, looking northeast. 2. South elevation, looking northwest.
------------------------------------	--------------------	--

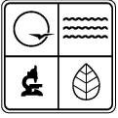
Insert photograph of primary structure on property.



Photo 1



Photo 2



ADDITIONAL INFORMATION:

21. (cont.) History and significance. Expand box as necessary, or add continuation pages.

The church organized on July 20, 1886 with 35 charter members. Within 18 months the church's building committee, consisting of Capt. William Eller, Samuel Harrison and John W. Boles had chosen a site for the new church (the current site) and a building had been constructed at a cost of \$1817.60. The new building was dedicated on December 4, 1887. In 1920, the original building was extensively remodeled, and the town's Presbyterian and Baptist churches offered their buildings for use by the congregation. The congregation was able to move back into their newly remodeled building (cost of remodeling \$4,303.06) in 1921. On December 7, 1950 a fire broke out in the building, causing extensive damage, though the building was saved. The following year, the congregation presented plans to enlarge the auditorium and build a 30 X 32 foot addition. By April 15, 1951 the work had been completed at a cost of \$9800.00.

22. (cont.) Sources of information. Expand box as necessary, or add continuation pages.

- *History of Callaway County, Missouri.* St. Louis: National Historical Company, 1884. Published online by Missouri Digital Heritage at: <http://cdm.sos.mo.gov>, accessed June 18, 2010.
- Sanborn Map Company, "Auxvasse, Callaway County." Sanborn Fire Insurance Map, 1902 and 1910.
- Williams, I. Stanley. *An Annotated History: The Christian Churches of Callaway County, Missouri.* A Senior Paper Presented to the Faculty of the Graduate School Missouri School of Religion Seminary. In Partial Fulfillment of the Requirements for the Degree Bachelor of Divinity. May 1, 1965.

40. (cont.) Description of environment and outbuildings. Expand box as necessary, or add continuation pages.

The Auxvasse Christian Church is located on the northeast corner of the intersections of Walnut and Mary Streets. It is located in a largely residential area, just one block east of the historic commercial district.

41. (cont.) Further description of important architectural features. Expand box as necessary, or add continuation pages.

Constructed in 1887, with additions in c. 1950 and c. 2000, the one story frame building is an example of a center steeple church type. Centered in the front gable is a three tiered tower with a foyer on the first floor, a belfry on the second and a witches-hat steeple on top. The wide entrance has a pedimented surround and a stained glass transom stating the motto "Enter to worship. Depart to serve." On the tower sides are 1/1 windows with pedimented hoods a decorative element also seen on the windows on the building's long sides. On the second tier are louvered openings with pedimented surrounds.

The building has been added onto several times. A secondary entrance is now centered in the west elevation, replacing one of the historic windows. This addition shows on the 1910 Sanborn. Two large additions have been added to the northeast corner of the building. The oldest, an ell projection, was likely constructed c. 1960. More recently (c. 2000 based on comparison of c. 1990 and c. 2006 aerial maps) a wing was added to the ell, creating a U-shaped building. It was likely about this time that the entire church was clad in vinyl siding.

CYAS002-060
Rural Churches of Callaway County, Missouri
Auxvasse Christian Church, 200 E. Walnut, Auxvasse



South (front) and east elevations, looking northeast.

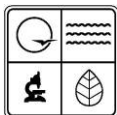


South elevation, showing portions of the oldest additions, looking north.

CYAS002-060
Rural Churches of Callaway County, Missouri
Auxvasse Christian Church, 200 E. Walnut, Auxvasse



South elevation, looking north.



MISSOURI DEPARTMENT OF NATURAL RESOURCES
STATE HISTORIC PRESERVATION OFFICE, P.O. Box 176, Jefferson City, MO 65102
ARCHITECTURAL/HISTORIC INVENTORY FORM

Page 1

1. Survey No. CYAS002-061		2. Survey name: Rural Churches of Callaway County, Missouri	
3. County: Callaway		4. Address (Street No.)	Street (name) West side CR 245 south of CR 282
5. City: Auxvasse	Vicinity: <input checked="" type="checkbox"/>	6. UTM: 15/589322/4320938	7. Township/Range/Section: T: 49N R: 9W S: 18
8. Historic name (if known): Concord Presbyterian Church and Cemetery		9. Present/other name (if known): Seven Mile Presbyterian (original name)	
10. Ownership: <input checked="" type="checkbox"/> Private <input type="checkbox"/> Public		11a. Historic use (if known): RELIGION/Religious facility/church	11b. Current use: RELIGION/Religious facility/church

HISTORICAL INFORMATION

12. Construction date: 1840	15. Architect: Unknown	18. Previously surveyed? <input type="checkbox"/> Cite survey name in box 22 cont. (page 3)
13. Significant date/period: 1840	16. Builder/contractor: Unknown	19. On National Register? <input type="checkbox"/> individual <input type="checkbox"/> district Cite nomination name in box 22 cont. (page 3)
14. Area(s) of significance: Architecture Exploration and Settlement	17. Original or significant owner: Concord Presbyterian Church	20. National Register eligible? <input checked="" type="checkbox"/> individually eligible <input type="checkbox"/> district potential (<input type="checkbox"/> C <input type="checkbox"/> NC) <input type="checkbox"/> not eligible <input type="checkbox"/> not determined
21. History and significance on continuation page. <input checked="" type="checkbox"/>		22. Sources of information on continuation page. <input checked="" type="checkbox"/>

ARCHITECTURAL INFORMATION

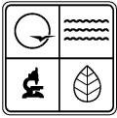
23. Category of property: <input checked="" type="checkbox"/> building(s) <input type="checkbox"/> site <input type="checkbox"/> structure <input type="checkbox"/> object	30. Roof material: Metal	37. Windows: <input checked="" type="checkbox"/> historic <input type="checkbox"/> replacement Pane arrangement: 2/2/2
24. Vernacular or property type: Gable-end church	31. Chimney placement: Side slope, right	38. Acreage (rural): Visible from public road? <input checked="" type="checkbox"/>
25. Architectural Style: Gothic Revival	32. Structural system: Masonry bearing wall	39. Changes (describe in box 41 cont.): <input type="checkbox"/> Addition(s) Date(s): <input checked="" type="checkbox"/> Altered Date(s): c. 1950 <input type="checkbox"/> Moved Date(s): <input type="checkbox"/> Other Date(s): Endangered by:
26. Plan shape: Rectangular	33. Exterior wall cladding: Brick	
27. No. of stories: 1	34. Foundation material: Stone	
28. No. of bays (1 st floor): 2	35. Basement type: Crawl space	40. No. of outbuildings (describe in box 40 cont.): 1
29. Roof type: Gable	36. Front porch type/placement: N/A	41. Further description of building features and associated resources on continuation page. <input type="checkbox"/>

OTHER

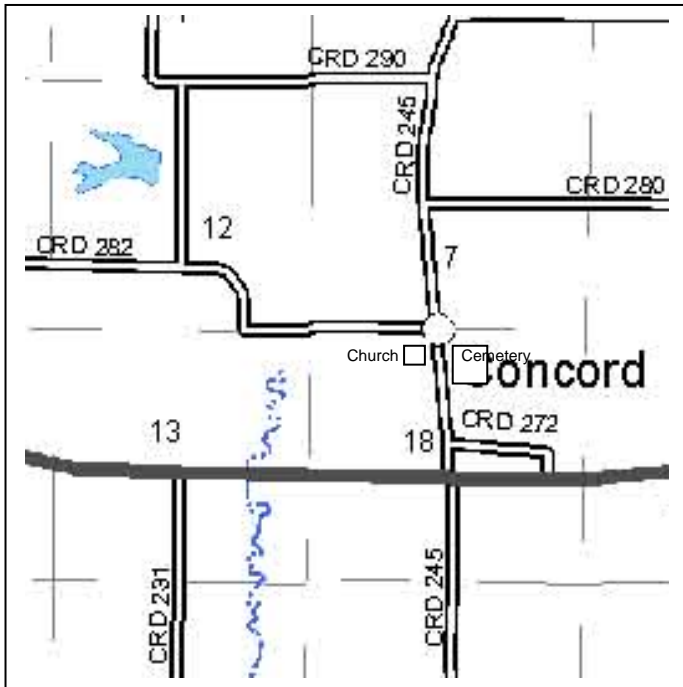
42. Current owner/address:	43. Form prepared by (name and org.): Tiffany Patterson Missouri State Historic Preservation Office P.O. Box 176, Jefferson City, MO 65102	44. Survey date: May 2010
		45. Date of revisions:

FOR SHPO USE


Date entered in inventory:	Level of survey <input checked="" type="checkbox"/> reconnaissance <input type="checkbox"/> intensive	Additional research needed? <input type="checkbox"/> yes <input type="checkbox"/> no
National Register Status: <input type="checkbox"/> listed <input type="checkbox"/> in listed district Name: <input type="checkbox"/> pending listing <input type="checkbox"/> eligible (individually) <input type="checkbox"/> eligible (district) <input type="checkbox"/> not eligible <input type="checkbox"/> not determined	Other:	



LOCATION MAP (include north arrow)



SITE MAP/PLAN (include north arrow)



PHOTOGRAPH

Photographer: Tiffany Patterson	Date: May 2010	Description: 1. East and north elevation, looking southwest. 2. Cemetery, looking southeast.
------------------------------------	-------------------	--

Insert photograph of primary structure on property.





ADDITIONAL INFORMATION:

21. (cont.) History and significance. Expand box as necessary, or add continuation pages.

Organized in 1833 by the Reverends Hoxey and Gray with a membership of 15. Its original name (Seven Mile Presbyterian Church) was taken from a creek that ran near the church. The current building was completed in 1840. At this time the church was renamed "Concord Presbyterian" possibly reflecting the recent platting of the Concord community (1837).

22. (cont.) Sources of information. Expand box as necessary, or add continuation pages.

- Fulton Sun & Kingdom of Callaway Supper Committee. *A Pictorial History of the Kingdom of Callaway*. Fulton Sun, 1991, p. 15.
- *History of Callaway County, Missouri*. St. Louis: National Historical Company, 1884, p. 525-526.
- Kingdom of Callaway Historical Society. *A History of Callaway County, Missouri, 1984.*, n.p., 1983, p. 127-128.
- Edwards, Mrs. Bruce. "Concord," printed on the Kingdom of Callaway Historical Society website (www.kchsoc.org/othercomm.html).

40. (cont.) Description of environment and outbuildings. Expand box as necessary, or add continuation pages.

The church sits on a large relatively flat lot at the southwest corner of two county roads. The lawn around the church is flat and slopes toward the two roads. There is a small, shed roof, concrete block building located just west of the church. The cemetery is located across the road to the east and is a large flat lot surrounded by wire fencing.

41. (cont.) Further description of important architectural features. Expand box as necessary, or add continuation pages.

Constructed in 1840, this gable-end brick church faces east and sits on a large open lot that slopes toward the road at the east and north. The east elevation has two front entrances with narrow wood panel doors topped by Gothic arch transoms. The gable end is lined by a large dentiled cornice with cornice returns. The cornice extends along the north and south eaves and the west gable. The north and south elevations have 4 evenly spaced Gothic arched windows with wood triple hung sash. The east and west elevations have been painted in red. There is a small shed (20th C) or privy off the southwest corner of the building. The 1984 history of Callaway County mentions that the "Red brick church [is] still used for worship services but many changes and additions have been added." (p. 127-128) Most of those additions appear to have been made on the interior. The surveyor did not have access to the interior, though a look through the rear door and windows indicated that part of the interior had been partitioned for a kitchen. The exterior has been partially painted, but appears to be largely intact.

CYAS002-061

Rural Churches of Callaway County, Missouri

Concord Presbyterian Church & Cemetery, CR 245 south of CR 282, Auxvasse Vic.



East façade, looking west.



East and south elevations, looking north west.

CYAS002-061

Rural Churches of Callaway County, Missouri

Concord Presbyterian Church & Cemetery, CR 245 south of CR 282, Auxvasse Vic.



West and north elevations, looking east southeast.



Outbuilding (Privy?), looking west northwest.

CYAS002-061

Rural Churches of Callaway County, Missouri

Concord Presbyterian Church & Cemetery, CR 245 south of CR 282, Auxvasse Vic.



Cemetery entrance gate and fencing, looking east.



Cemetery, looking northwest.

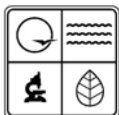
CYAS002-061

Rural Churches of Callaway County, Missouri

Concord Presbyterian Church & Cemetery, CR 245 south of CR 282, Auxvasse Vic.



Cemetery looking southwest.



MISSOURI DEPARTMENT OF NATURAL RESOURCES
STATE HISTORIC PRESERVATION OFFICE, P.O. Box 176, Jefferson City, MO 65102
ARCHITECTURAL/HISTORIC INVENTORY FORM

Page 1

1. Survey No. CYAS002-062		2. Survey name: Rural Churches of Callaway County, Missouri	
3. County: Callaway		4. Address (Street No.) 104	Street (name) N. Main St.
5. City: Auxvasse	Vicinity: <input type="checkbox"/>	6. UTM: 15/595495/4319422	7. Township/Range/Section: T: 49N R: 9W S: 14
8. Historic name (if known): Grand Prairie Baptist Church		9. Present/other name (if known): Grand Prairie Baptist Church	
10. Ownership: <input checked="" type="checkbox"/> Private <input type="checkbox"/> Public		11a. Historic use (if known): RELIGION/Religious facility/church	11b. Current use: RELIGION/Religious facility/church

HISTORICAL INFORMATION

12. Construction date: 1897	15. Architect: Unknown	18. Previously surveyed? <input type="checkbox"/> Cite survey name in box 22 cont. (page 3)
13. Significant date/period: 1897	16. Builder/contractor: Unknown	19. On National Register? <input type="checkbox"/> individual <input type="checkbox"/> district Cite nomination name in box 22 cont. (page 3)
14. Area(s) of significance: N/A	17. Original or significant owner: Grand Prairie Baptist Church	20. National Register eligible? <input type="checkbox"/> individually eligible <input type="checkbox"/> district potential (<input type="checkbox"/> C <input type="checkbox"/> NC) <input type="checkbox"/> not eligible <input type="checkbox"/> not determined
21. History and significance on continuation page. <input checked="" type="checkbox"/>		22. Sources of information on continuation page. <input type="checkbox"/>

ARCHITECTURAL INFORMATION

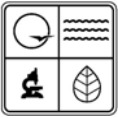
23. Category of property: <input checked="" type="checkbox"/> building(s) <input type="checkbox"/> site <input type="checkbox"/> structure <input type="checkbox"/> object	30. Roof material: Asphalt	37. Windows: <input checked="" type="checkbox"/> historic <input type="checkbox"/> replacement Pane arrangement:
24. Vernacular or property type: T-plan church	31. Chimney placement: N/A	38. Acreage (rural): Visible from public road? <input checked="" type="checkbox"/>
25. Architectural Style: Late Victorian	32. Structural system: Wood frame	39. Changes (describe in box 41 cont.): <input checked="" type="checkbox"/> Addition(s) Date(s): c. 1960 <input checked="" type="checkbox"/> Altered Date(s): c. 1990 <input type="checkbox"/> Moved Date(s): <input type="checkbox"/> Other Date(s): Endangered by:
26. Plan shape: T-plan	33. Exterior wall cladding: Vinyl	
27. No. of stories: 1	34. Foundation material: Concrete	
28. No. of bays (1 st floor): 3	35. Basement type: Crawlspace	40. No. of outbuildings (describe in box 40 cont.):
29. Roof type: Cross Gable	36. Front porch type/placement: N/A	41. Further description of building features and associated resources on continuation page. <input checked="" type="checkbox"/>

OTHER

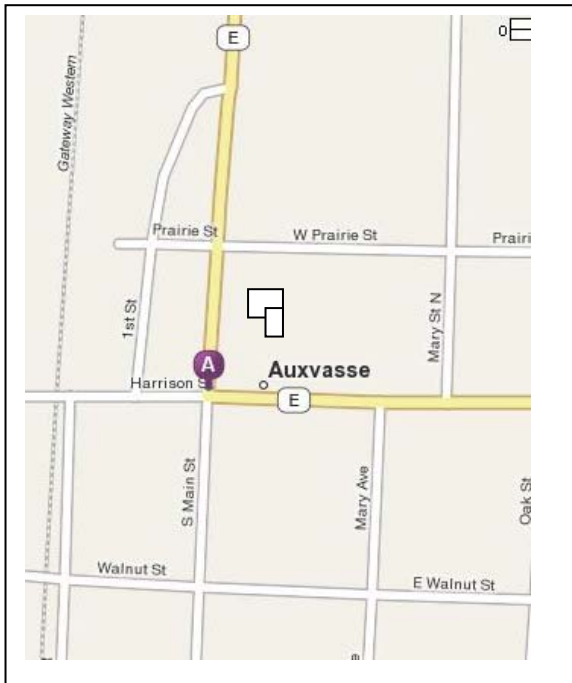
42. Current owner/address: Grand Prairie Baptist Church	43. Form prepared by (name and org.): Tiffany Patterson Missouri State Historic Preservation Office P.O. Box 176, Jefferson City, MO 65102	44. Survey date: May-June 2010
		45. Date of revisions:

FOR SHPO USE

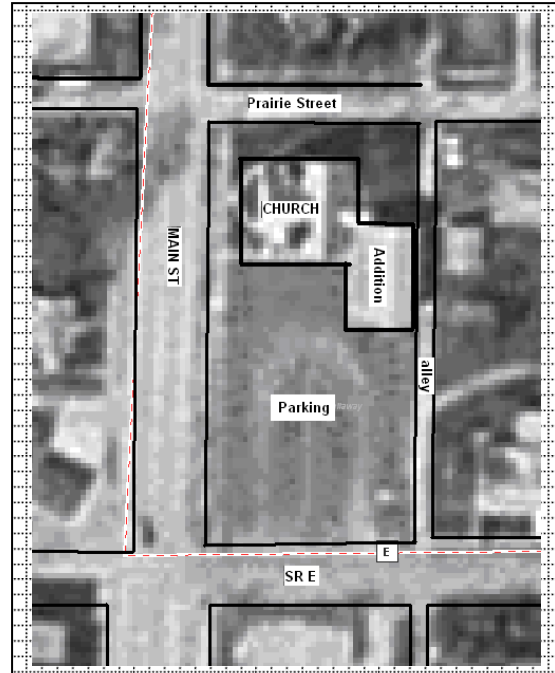
Date entered in inventory:	Level of survey <input type="checkbox"/> reconnaissance <input type="checkbox"/> intensive	Additional research needed? <input type="checkbox"/> yes <input type="checkbox"/> no
National Register Status: <input type="checkbox"/> listed <input type="checkbox"/> in listed district Name: <input type="checkbox"/> pending listing <input type="checkbox"/> eligible (individually) <input type="checkbox"/> eligible (district) <input type="checkbox"/> not eligible <input type="checkbox"/> not determined	Other:	



LOCATION MAP (include north arrow)



SITE MAP/PLAN (include north arrow)

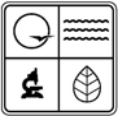


PHOTOGRAPH

Photographer: Tiffany Patterson	Date: May 2010	Description: West elevation, looking east.
------------------------------------	-------------------	---

Insert photograph of primary structure on property.





ADDITIONAL INFORMATION:

21. (cont.) History and significance. Expand box as necessary, or add continuation pages.

Organized in November 1843 with 23 members, this congregation first worshiped in private homes, and later in a log school building. In 1844 the church purchased land (near the location of the Grand Prairie Cemetery on Highway E) and constructed a small log church, the first of three church buildings to be constructed on the site. In 1856, the congregation constructed a new gable-end frame building which they moved, in 1882, to Auxvasse. In 1896, this building burned. The current church was constructed on the same lot in 1897, and dedicated on June 23 of that year. This building received brick additions in 1960 and again in 1999-2000.



Historic Photo, unknown date. From church website.

22. (cont.) Sources of information. Expand box as necessary, or add continuation pages.

- Grand Prairie Baptist Church. "Our History." Accessed July 21, 2010. Online at www.grandprairiebaptist.com.
- *History of Callaway County, Missouri*. St. Louis: National Historical Company, 1884. Published online at by Missouri Digital Heritage at http://www.sos.mo.gov/archives/mdh_splash/default.asp?coll=mocohist. Accessed June 2010.
- Kingdom of Callaway Historical Society. *A History of Callaway County, Missouri, 1984.*, n.p., 1983.

40. (cont.) Description of environment and outbuildings. Expand box as necessary, or add continuation pages.

The church is located north of Auxvasse's historic commercial district. To the north and west are residential areas. The church sits on a large lot with an asphalt parking lot to the south and a modern brick addition to the southeast.

41. (cont.) Further description of important architectural features. Expand box as necessary, or add continuation pages.

This T-plan, frame church building was constructed in 1897. The primary (west) elevation is dominated by a wide projecting gable with a round arch stained glass window. Above these are two small fixed paned windows and small paired windows under a pedimented hood. The peak has a decorative Eastlake influenced vergeboard. To either side of the cross gable, in the recesses created by the T-shaped footprint, are entrances. The main entrance is marked by a 2 ½ story, 3 part tower. The lowest portion of the tower contains the entrance foyer. The paired entrance doors are topped by a half-round transom window. The second story has louvered vents with pedimented surrounds. The belfry has an open arcade and its topped by a steeply pitched witches-hat roof. The secondary entrance on the west is also marked by a tower; one story with a steeply pitched pyramidal roof. The arms of the T have clipped corners and decorative double hung windows with multi-pane upper sash and single pane lower sash. A long brick addition with low pitched gable roof is connected to the rear of the church and extends across the two neighboring lots to the south.

CYAS002-0062
Rural Churches of Callaway County, Missouri
Grand Prairie Baptist Church, 104 N. Main St., Auxvasse



West elevation, looking east.



South elevation, looking northeast.

CYAS002-0062
Rural Churches of Callaway County, Missouri
Grand Prairie Baptist Church, 104 N. Main St., Auxvasse



North and west elevations, looking southeast.

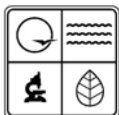


East elevation of original church and north elevation of addition, looking south.

CYAS002-0062
Rural Churches of Callaway County, Missouri
Grand Prairie Baptist Church, 104 N. Main St., Auxvasse



South elevation of original church and west elevation of additions, looking north northeast.



MISSOURI DEPARTMENT OF NATURAL RESOURCES
STATE HISTORIC PRESERVATION OFFICE, P.O. Box 176, Jefferson City, MO 65102
ARCHITECTURAL/HISTORIC INVENTORY FORM

Page 1

1. Survey No. CYAS002-063		2. Survey name: Rural Churches of Callaway County, Missouri	
3. County: Callaway		4. Address (Street No.) 404	Street (name) S. Main
5. City: Auxvasse	Vicinity: <input type="checkbox"/>	6. UTM: 15/595479/4318988	7. Township/Range/Section: T: 49N R: 9W S: 23
8. Historic name (if known): Auxvasse Methodist Church		9. Present/other name (if known): New Testament Christian/Full Gospel Church	
10. Ownership: <input checked="" type="checkbox"/> Private <input type="checkbox"/> Public		11a. Historic use (if known): RELIGION/Religious facility/church	11b. Current use: RELIGION/Religious facility/church

HISTORICAL INFORMATION

12. Construction date: c. 1895	15. Architect: Unknown	18. Previously surveyed? <input type="checkbox"/> Cite survey name in box 22 cont. (page 3)
13. Significant date/period: c. 1895	16. Builder/contractor: Unknown	19. On National Register? <input type="checkbox"/> individual <input type="checkbox"/> district Cite nomination name in box 22 cont. (page 3)
14. Area(s) of significance: Architecture	17. Original or significant owner: Auxvasse Methodist Episcopal Church	20. National Register eligible? <input checked="" type="checkbox"/> individually eligible <input type="checkbox"/> district potential (<input type="checkbox"/> C <input type="checkbox"/> NC) <input type="checkbox"/> not eligible <input type="checkbox"/> not determined
21. History and significance on continuation page. <input type="checkbox"/>		22. Sources of information on continuation page. <input type="checkbox"/>

ARCHITECTURAL INFORMATION


23. Category of property: <input checked="" type="checkbox"/> building(s) <input type="checkbox"/> site <input type="checkbox"/> structure <input type="checkbox"/> object	30. Roof material: Asphalt	37. Windows: <input checked="" type="checkbox"/> historic <input type="checkbox"/> replacement Pane arrangement:
24. Vernacular or property type: Side-steeple	31. Chimney placement: Side-slope	38. Acreage (rural): Visible from public road? <input checked="" type="checkbox"/>
25. Architectural Style: Gothic Revival	32. Structural system: Brick bearing wall	39. Changes (describe in box 41 cont.): <input type="checkbox"/> Addition(s) Date(s): <input type="checkbox"/> Altered Date(s): <input type="checkbox"/> Moved Date(s): <input type="checkbox"/> Other Date(s): Endangered by:
26. Plan shape: L-shaped	33. Exterior wall cladding: Brick	
27. No. of stories: 1	34. Foundation material: Stone	
28. No. of bays (1 st floor): 2	35. Basement type: none	40. No. of outbuildings (describe in box 40 cont.):
29. Roof type: Gable-front	36. Front porch type/placement: N/A	41. Further description of building features and associated resources on continuation page. <input checked="" type="checkbox"/>

OTHER

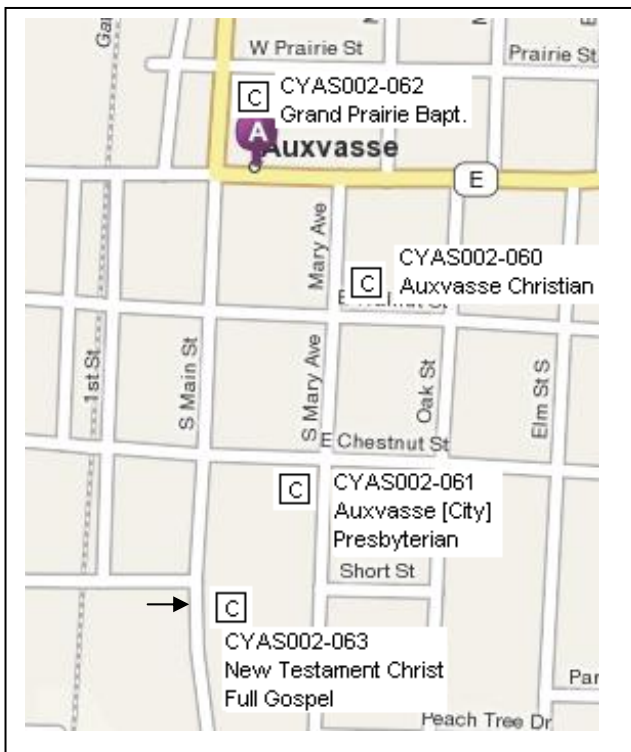
42. Current owner/address: New Testament Christian Church	43. Form prepared by (name and org.): Tiffany Patterson Missouri State Historic Preservation Office P.O. Box 176, Jefferson City, MO 65102	44. Survey date: May-June 2010
		45. Date of revisions:

FOR SHPO USE


Date entered in inventory:	Level of survey <input type="checkbox"/> reconnaissance <input type="checkbox"/> intensive	Additional research needed? <input type="checkbox"/> yes <input type="checkbox"/> no
National Register Status: <input type="checkbox"/> listed <input type="checkbox"/> in listed district Name: <input type="checkbox"/> pending listing <input type="checkbox"/> eligible (individually) <input type="checkbox"/> eligible (district) <input type="checkbox"/> not eligible <input type="checkbox"/> not determined	Other:	



LOCATION MAP (include north arrow)



SITE MAP/PLAN (include north arrow)



PHOTOGRAPH

Photographer: Tiffany Patterson	Date: May 2010	Description: West elevation, looking east.
------------------------------------	-------------------	---

Insert photograph of primary structure on property.





ADDITIONAL INFORMATION:

21. (cont.) History and significance. Expand box as necessary, or add continuation pages.

Constructed c. 1895, this brick Gothic Revival, side steeple church shows in this configuration on the 1902 and 1910 Sanborn Insurance Map of Auxvasse as a Methodist Church. Though little could be found on the history of the church, the building is one of the most intact and high style examples of the side-steeple church type in rural and small town Callaway County, Missouri. As such, it may be eligible for listing in the National Register as a significant example of a significant church type in the county.

22. (cont.) Sources of information. Expand box as necessary, or add continuation pages.

- "Auxvasse, Callaway Co." New York: Sanborn Map Company, 1902 and 1910. Published on-line at the University of Missouri Digital Library: <http://digital.library.umsystem.edu/>. Accessed September 7, 2010.

40. (cont.) Description of environment and outbuildings. Expand box as necessary, or add continuation pages.

The church is located in the town of Auxvasse, about 2 blocks south of the historic central business district on Main Street. The church is surrounded by residential properties.

41. (cont.) Further description of important architectural features. Expand box as necessary, or add continuation pages.

This brick, side-steeple church has apparently seen few exterior alterations since its turn-of-the 20th Century construction date. The building sits on a stone foundation and has an L-shaped plan. The primary façade is gable-front with a large, slightly projecting, tower on the northwest corner. The Entrance is located in the tower and consists of paired wood paneled doors topped by a gabled transom. Above the transom is a round window surrounded by soldier course brick and containing a star-patterned window. Above this is the belfry with rounded arch openings. Within the prominent front gable is a grouping of four 1/1, double hung wood window with obscure glass, topped by a large stained glass gothic arch. Recessed to the south is the leg of the "L" containing a secondary entrance, likely leading to a social space, classrooms, or office.

CYAS002-063
Rural Churches of Callaway County, Missouri
New Testament Christian/Full Gospel Church, 404 S. Main, Auxvasse



West elevation, looking east.



West and south elevations, looking northeast.

CYAS002-063

Rural Churches of Callaway County, Missouri

New Testament Christian/Full Gospel Church, 404 S. Main, Auxvasse



West and north elevations, looking southeast.

CYAS002-063

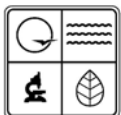
Rural Churches of Callaway County, Missouri

New Testament Christian/Full Gospel Church, 404 S. Main, Auxvasse



West elevation, details of fenestration.





MISSOURI DEPARTMENT OF NATURAL RESOURCES
STATE HISTORIC PRESERVATION OFFICE, P.O. Box 176, Jefferson City, MO 65102
ARCHITECTURAL/HISTORIC INVENTORY FORM

Page 1

1. Survey No. CYAS002-064		2. Survey name: Rural Churches of Callaway County, Missouri	
3. County: Callaway		4. Address (Street No.)	Street (name) West side CR 261, north of CR 260
5. City: Auxvasse	Vicinity: <input checked="" type="checkbox"/>	6. UTM: 15/592641/4318070	7. Township/Range/Section: T: 49 N R:9 W S: 21
8. Historic name (if known): Pleasant Hill Baptist		9. Present/other name (if known): Pleasant Hill Baptist	
10. Ownership: <input checked="" type="checkbox"/> Private <input type="checkbox"/> Public		11a. Historic use (if known): RELIGION/Religious facility/church	11b. Current use: RELIGION/Religious facility/church

HISTORICAL INFORMATION

12. Construction date: c. 2000	15. Architect: Unknown	18. Previously surveyed? <input type="checkbox"/> Cite survey name in box 22 cont. (page 3)
13. Significant date/period: N/A	16. Builder/contractor: Unknown	19. On National Register? <input type="checkbox"/> individual <input type="checkbox"/> district Cite nomination name in box 22 cont. (page 3)
14. Area(s) of significance: N/A	17. Original or significant owner: Pleasant Hill Baptist	20. National Register eligible? <input type="checkbox"/> individually eligible <input type="checkbox"/> district potential (<input type="checkbox"/> C <input type="checkbox"/> NC) <input checked="" type="checkbox"/> not eligible <input type="checkbox"/> not determined
21. History and significance on continuation page. <input checked="" type="checkbox"/>		22. Sources of information on continuation page. <input checked="" type="checkbox"/>

ARCHITECTURAL INFORMATION


23. Category of property: <input checked="" type="checkbox"/> building(s) <input type="checkbox"/> site <input type="checkbox"/> structure <input type="checkbox"/> object	30. Roof material: Metal	37. Windows: <input type="checkbox"/> historic <input type="checkbox"/> replacement Pane arrangement: 1 by 1
24. Vernacular or property type: Side Gable church	31. Chimney placement: N/A	38. Acreage (rural): Visible from public road? <input type="checkbox"/>
25. Architectural Style: No style	32. Structural system: Frame	39. Changes (describe in box 41 cont.): <input type="checkbox"/> Addition(s) Date(s): <input type="checkbox"/> Altered Date(s): <input type="checkbox"/> Moved Date(s): <input type="checkbox"/> Other Date(s): Endangered by:
26. Plan shape: rectangular	33. Exterior wall cladding: Brick/vinyl	
27. No. of stories: 1	34. Foundation material: Concrete	
28. No. of bays (1 st floor): 5	35. Basement type: N/A	40. No. of outbuildings (describe in box 40 cont.):
29. Roof type: Side gable	36. Front porch type/placement: One bay open centered	41. Further description of building features and associated resources on continuation page. <input type="checkbox"/>

OTHER

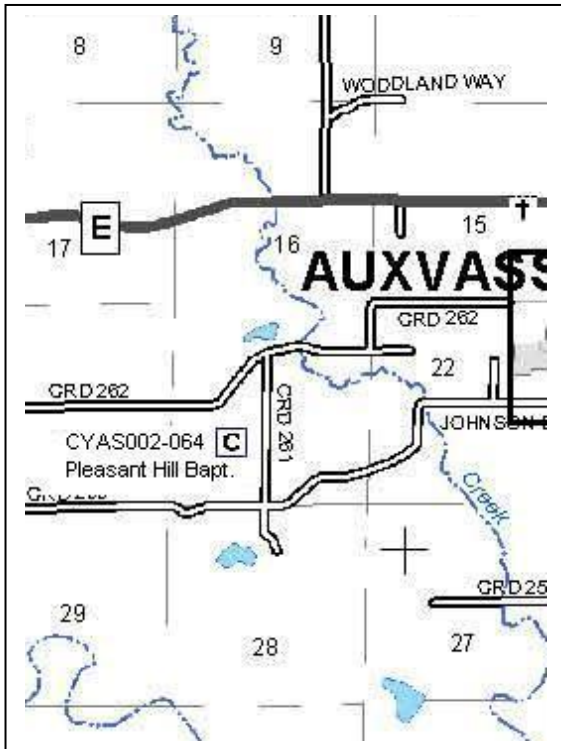
42. Current owner/address:	43. Form prepared by (name and org.): Tiffany Patterson Missouri State Historic Preservation Office P.O. Box 176, Jefferson City, MO 65102	44. Survey date: May-June 2010
		45. Date of revisions:

FOR SHPO USE

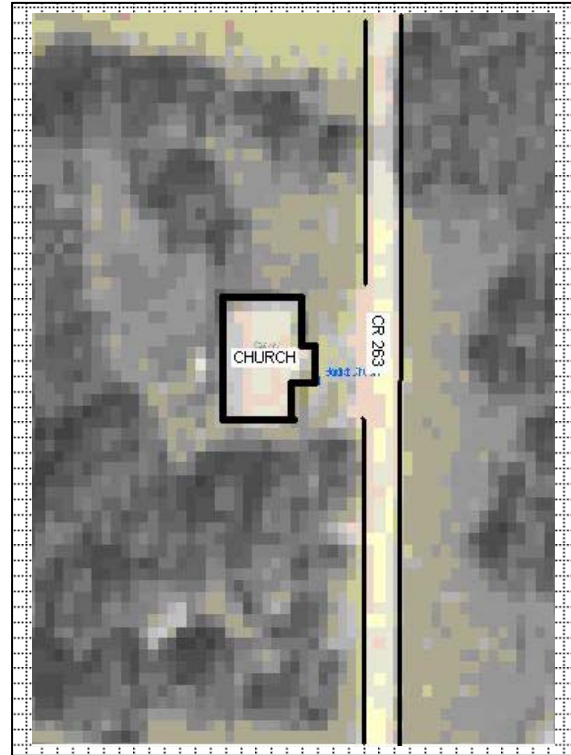
Date entered in inventory:	Level of survey <input type="checkbox"/> reconnaissance <input type="checkbox"/> intensive	Additional research needed? <input type="checkbox"/> yes <input type="checkbox"/> no
National Register Status: <input type="checkbox"/> listed <input type="checkbox"/> in listed district Name: <input type="checkbox"/> pending listing <input type="checkbox"/> eligible (individually) <input type="checkbox"/> eligible (district) <input type="checkbox"/> not eligible <input type="checkbox"/> not determined	Other:	



LOCATION MAP (include north arrow)



SITE MAP/PLAN (include north arrow)



PHOTOGRAPH

Photographer: Tiffany Patterson	Date: May 2010	Description: East elevation, looking northwest.
------------------------------------	-------------------	--

Insert photograph of primary structure on property.





ADDITIONAL INFORMATION:

21. (cont.) History and significance. Expand box as necessary, or add continuation pages.

A church building has historically been in this location, though the current building is relatively new. Based on available aerial maps, it was constructed sometime between c. 1995 and 2006. The 1884 *History of Callaway County* notes a Pleasant Hill Baptist Church in the southern part of the county that was established in 1882. However, this reference likely refers to a different congregation. A sign on the church building denotes a founding date of 1826.

22. (cont.) Sources of information. Expand box as necessary, or add continuation pages.

- *History of Callaway County, Missouri*. St. Louis: National Historical Company, 1884. Published online at by Missouri Digital Heritage at http://www.sos.mo.gov/archives/mdh_splash/default.asp?coll=mocohist. Accessed June 2010.

40. (cont.) Description of environment and outbuildings. Expand box as necessary, or add continuation pages.

The church is located on a flat open lot surrounded by woodlands to the west. Across the road is the associated cemetery. It is a flat open space with few markers. Those that are extant face west and appear to run in long north/west rows.

41. (cont.) Further description of important architectural features. Expand box as necessary, or add continuation pages.

This modern church building faces east and has a side gable roof. The entrance is centered and consists of paired panel doors under an open gable front porch. To either side of the entrance are two square sliding pane windows. The façade is brick and the sides are clad in vertical metal siding.

CYAS002-0

Rural Churches of Callaway County, Missouri

Pleasant Hill Baptist Church, West side CR 261, north of CR 260, Auxvasse vic.



East elevation, looking northwest.



Entrance, looking west.

CYAS002-0

Rural Churches of Callaway County, Missouri

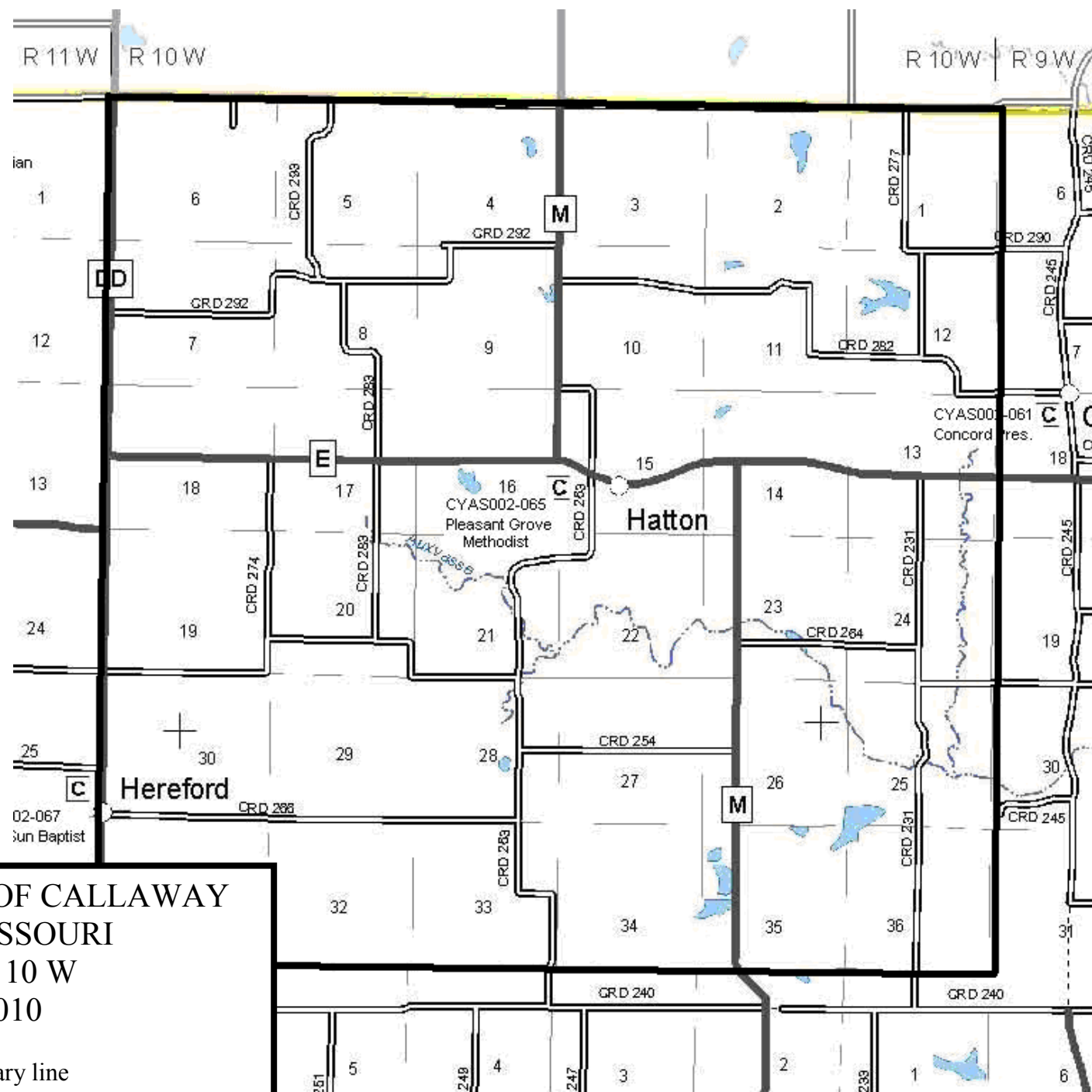
Pleasant Hill Baptist Church, West side CR 261, north of CR 260, Auxvasse vic.



Portion of east elevation, and north elevation, looking southwest.



Cemetery, looking southeast.

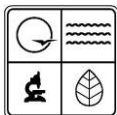


RURAL CHURCHES OF CALLAWAY COUNTY, MISSOURI

T: 49 N R: 10 W

August 2010

— Township boundary line



MISSOURI DEPARTMENT OF NATURAL RESOURCES
STATE HISTORIC PRESERVATION OFFICE, P.O. Box 176, Jefferson City, MO 65102
ARCHITECTURAL/HISTORIC INVENTORY FORM

Page 1

1. Survey No. CYAS002-065		2. Survey name: Rural Churches of Callaway County, Missouri	
3. County: Callaway		4. Address (Street No.)	Street (name) SW corner of SR E and CR 263
5. City: Hatton	Vicinity: <input type="checkbox"/>	6. UTM: 15/583973/432004	7. Township/Range/Section: T: 49 R:10 S: 15
8. Historic name (if known): Pleasant Grove Methodist Church		9. Present/other name (if known): Pleasant Grove Methodist Church	
10. Ownership: <input checked="" type="checkbox"/> Private <input type="checkbox"/> Public		11a. Historic use (if known): RELIGION/Religious facility/church	11b. Current use: RELIGION/Religious facility/church

HISTORICAL INFORMATION

12. Construction date: 1869/1954/1980	15. Architect: Unknown	18. Previously surveyed? <input type="checkbox"/> Cite survey name in box 22 cont. (page 3)
13. Significant date/period: N/A	16. Builder/contractor: Unknown	19. On National Register? <input type="checkbox"/> individual <input type="checkbox"/> district Cite nomination name in box 22 cont. (page 3)
14. Area(s) of significance: N/A	17. Original or significant owner: Pleasant Grove Methodist Church	20. National Register eligible? <input type="checkbox"/> individually eligible <input type="checkbox"/> district potential (<input type="checkbox"/> C <input type="checkbox"/> NC) <input checked="" type="checkbox"/> not eligible <input type="checkbox"/> not determined
21. History and significance on continuation page. <input checked="" type="checkbox"/>		22. Sources of information on continuation page. <input checked="" type="checkbox"/>

ARCHITECTURAL INFORMATION

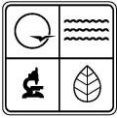
23. Category of property: <input checked="" type="checkbox"/> building(s) <input type="checkbox"/> site <input type="checkbox"/> structure <input type="checkbox"/> object	30. Roof material: Asphalt	37. Windows: <input type="checkbox"/> historic <input checked="" type="checkbox"/> replacement Pane arrangement: 9/9
24. Vernacular or property type: Gable end church	31. Chimney placement: N/A	38. Acreage (rural): Visible from public road? <input checked="" type="checkbox"/>
25. Architectural Style: No style	32. Structural system: Frame	39. Changes (describe in box 41 cont.): <input checked="" type="checkbox"/> Addition(s) Date(s): 1954/1980 <input checked="" type="checkbox"/> Altered Date(s): c. 2000 <input type="checkbox"/> Moved Date(s): <input type="checkbox"/> Other Date(s): Endangered by:
26. Plan shape: Rectangular	33. Exterior wall cladding: Metal	
27. No. of stories: 1	34. Foundation material: Concrete	
28. No. of bays (1 st floor): 1	35. Basement type: Full	40. No. of outbuildings (describe in box 40 cont.):
29. Roof type: Gable front	36. Front porch type/placement: N/A	41. Further description of building features and associated resources on continuation page. <input checked="" type="checkbox"/>

OTHER

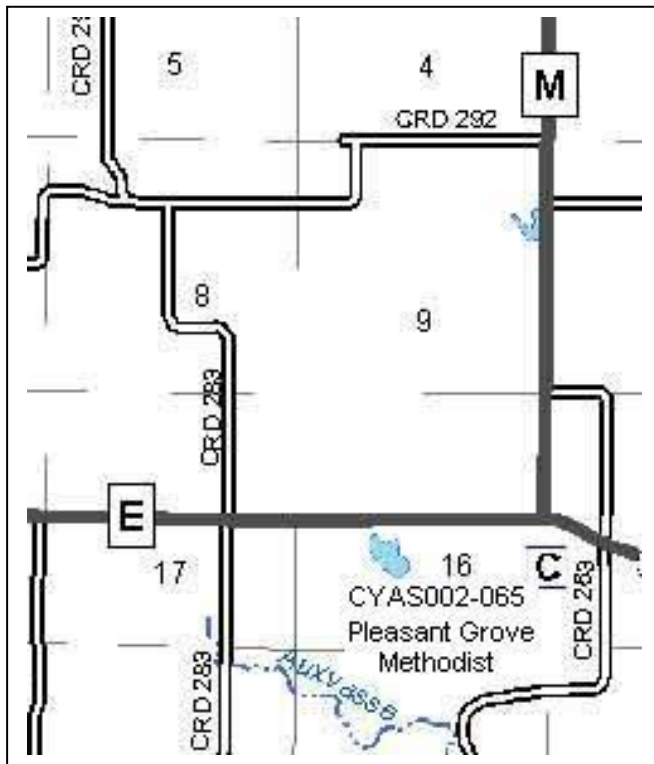
42. Current owner/address: Pleasant Grove UMC 3639 SR E Auxvasse, MO 65231	43. Form prepared by (name and org.): Tiffany Patterson Missouri State Historic Preservation Office P.O. Box 176, Jefferson City, MO 65102	44. Survey date: May-June 2010
		45. Date of revisions:

FOR SHPO USE

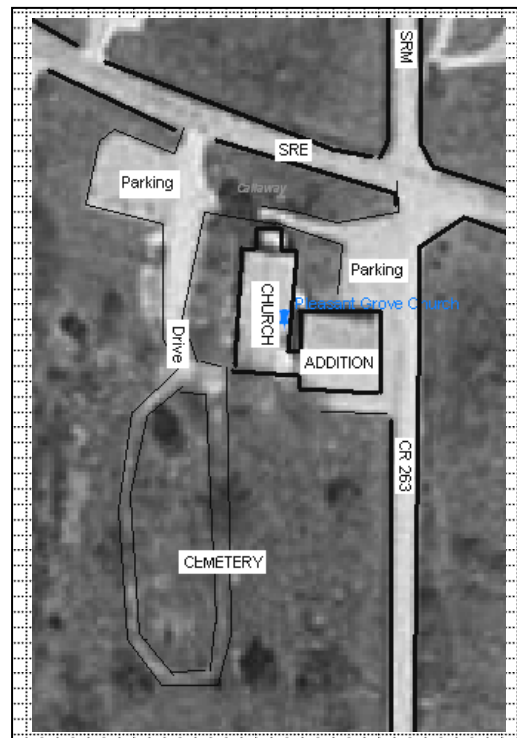
Date entered in inventory:	Level of survey <input type="checkbox"/> reconnaissance <input type="checkbox"/> intensive	Additional research needed? <input type="checkbox"/> yes <input type="checkbox"/> no
National Register Status: <input type="checkbox"/> listed <input type="checkbox"/> in listed district Name: <input type="checkbox"/> pending listing <input type="checkbox"/> eligible (individually) <input type="checkbox"/> eligible (district) <input type="checkbox"/> not eligible <input type="checkbox"/> not determined	Other:	



LOCATION MAP (include north arrow)



SITE MAP/PLAN (include north arrow)

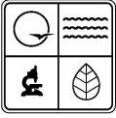


PHOTOGRAPH

Photographer: Tiffany Patterson	Date: May 2010	Description: North and portion of west elevation, looking southeast.
------------------------------------	-------------------	---

Insert photograph of primary structure on property.





ADDITIONAL INFORMATION:

21. (cont.) History and significance. Expand box as necessary, or add continuation pages.

The current property was constructed in 1869 with interior modifications in 1954 (floor raised and basement constructed) and an education addition constructed in 1980. More recently, the building has been clad in vertical metal siding. The congregation is mentioned in the 1884 *History of Callaway County*, but no information on the church is provided in the publication.

22. (cont.) Sources of information. Expand box as necessary, or add continuation pages.

- Jones, Mrs. Leroy (Lola). "Hatton," reprinted on the Kingdom of Callaway Historical Society website (www.kchsoc.org/hatton.html).
- Kingdom of Callaway Historical Society. *A History of Callaway County, Missouri, 1984*. n.p., 1983, p. 135.

40. (cont.) Description of environment and outbuildings. Expand box as necessary, or add continuation pages.

The church faces north at the intersections of state roads M and E and County Road 263 at the edge of the small village of Hatton. The is a grave drive that connects SRE to the cemetery and provides access to the parking lots located just east and west of the church entrance. The topography of the area is gently rolling low hills, though the church and cemetery lot is flat. The cemetery lies south of the church with headstones laid in long north-south running rows with markers facing east. Much of the cemetery is shaded by mature trees.

41. (cont.) Further description of important architectural features. Expand box as necessary, or add continuation pages.

Originally constructed as a broad face gable-end church with medium pitched gable roof, this c. 1869 church building has undergone numerous modifications to meet the growing needs of the church. The only historic feature, other than basic form, still visible are the cornice returns. The original portion of the church was raised four feet in 1954, and a basement was added to provide classroom and social meeting space. At some point (date unknown) a narrow foyer was constructed. The foyer is narrow with a gable front roof, and elaborate cornice returns. Above the paired entrance doors is a projecting pediment with dentil details. To the south a large activity building was constructed in c. 1980, it is connected to the church via a hallway/hyphen addition. More recently, the entire building has been clad in vertical metal siding.

CYAS002-065

Rural Churches of Callaway County, Missouri

Pleasant Grove United Methodist Church, SW corner of SR E and CR 263, Hatton



Entrance foyer, looking southeast.

CYAS002-065

Rural Churches of Callaway County, Missouri

Pleasant Grove United Methodist Church, SW corner of SR E and CR 263, Hatton



North and part of east elevation, looking southwest.



North and portion of west elevation, looking east southeast.

CYAS002-065

Rural Churches of Callaway County, Missouri

Pleasant Grove United Methodist Church, SW corner of SR E and CR 263, Hatton



Activity/classroom building addition, north and east elevations, looking southwest.



Cemetery, looking south.


CYAS002-065

Rural Churches of Callaway County, Missouri

Pleasant Grove United Methodist Church, SW corner of SR E and CR 263, Hatton



Cemetery, looking southeast.



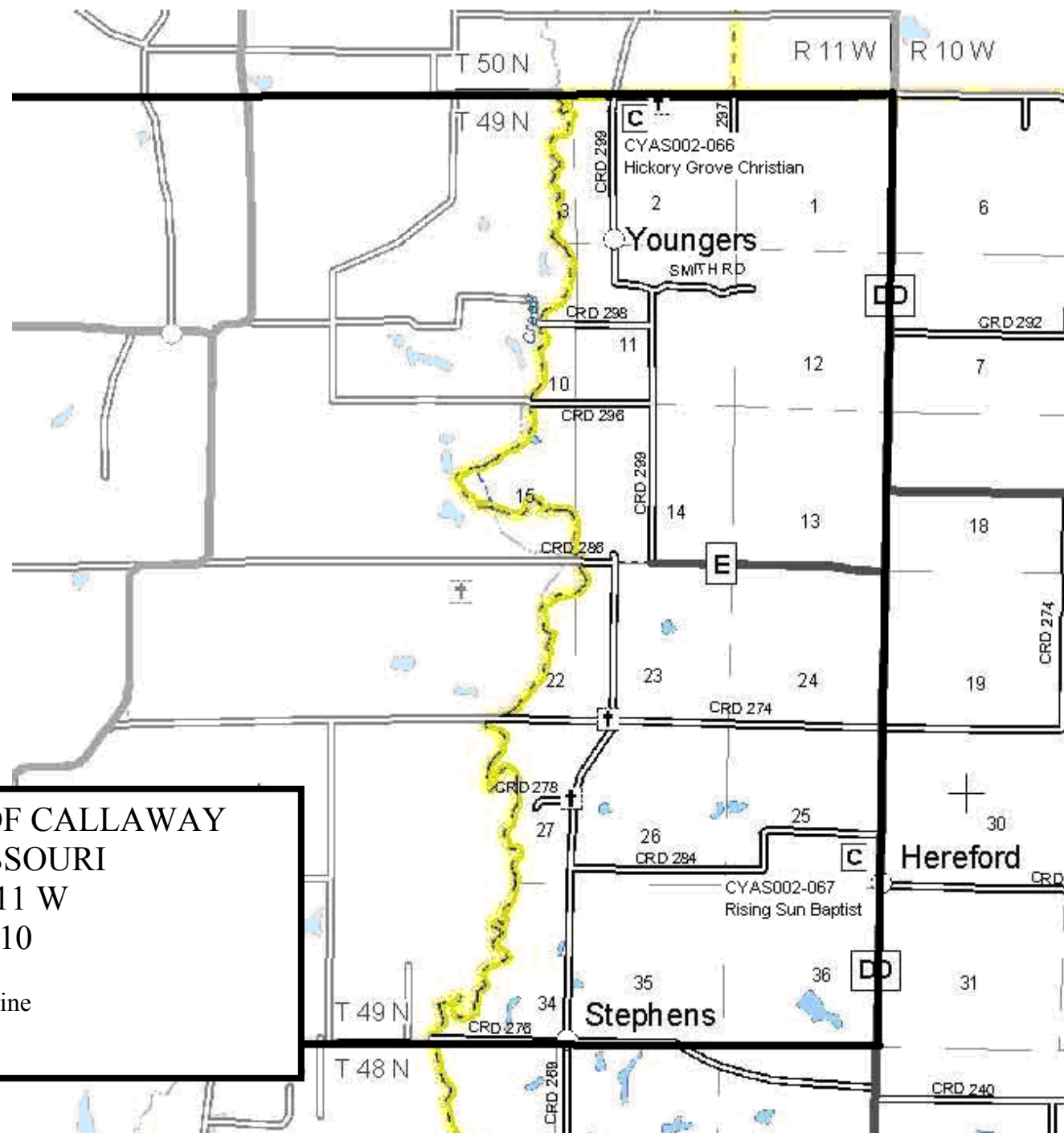
Cemetery, looking southwest.

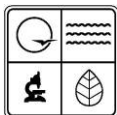
RURAL CHURCHES OF CALLAWAY
COUNTY, MISSOURI

T: 49 N R: 11 W

August 2010

— Township boundary line





MISSOURI DEPARTMENT OF NATURAL RESOURCES
STATE HISTORIC PRESERVATION OFFICE, P.O. Box 176, Jefferson City, MO 65102
ARCHITECTURAL/HISTORIC INVENTORY FORM

Page 1

1. Survey No. CYAS002-066		2. Survey name: Rural Churches of Callaway County, Missouri	
3. County: Callaway		4. Address (Street No.)	Street (name) Southeast corner of intersection of CR 299 and 2000
5. City: Hatton	Vicinity: <input checked="" type="checkbox"/>	6. UTM: 15/575784/4324253	7. Township/Range/Section: T: 49N R:11W S: 2
8. Historic name (if known): Hickory Grove Christian Church and Cemetery		9. Present/other name (if known): Hickory Grove Christian Church and Cemetery	
10. Ownership: <input checked="" type="checkbox"/> Private <input type="checkbox"/> Public		11a. Historic use (if known): RELIGION/religious facility/church	11b. Current use: RELIGION/religious facility/church

HISTORICAL INFORMATION

12. Construction date: 1904	15. Architect: O.P. Leach	18. Previously surveyed? <input type="checkbox"/> Cite survey name in box 22 cont. (page 3)
13. Significant date/period: 1904	16. Builder/contractor: James Weldon	19. On National Register? <input type="checkbox"/> individual <input type="checkbox"/> district Cite nomination name in box 22 cont. (page 3)
14. Area(s) of significance: Architecture	17. Original or significant owner: Hickory Grove Christian Church	20. National Register eligible? <input type="checkbox"/> individually eligible <input type="checkbox"/> district potential (<input type="checkbox"/> C <input type="checkbox"/> NC) <input type="checkbox"/> not eligible <input type="checkbox"/> not determined
21. History and significance on continuation page. <input checked="" type="checkbox"/>		22. Sources of information on continuation page. <input checked="" type="checkbox"/>

ARCHITECTURAL INFORMATION

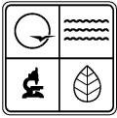
23. Category of property: <input checked="" type="checkbox"/> building(s) <input checked="" type="checkbox"/> site <input type="checkbox"/> structure <input type="checkbox"/> object	30. Roof material: Asphalt	37. Windows: <input checked="" type="checkbox"/> historic <input type="checkbox"/> replacement Pane arrangement: multiple around fixed center
24. Vernacular or property type: Center Steeple Church	31. Chimney placement: N/A	38. Acreage (rural): Visible from public road? <input checked="" type="checkbox"/>
25. Architectural Style: Gothic Revival/Late Victorian	32. Structural system: Balloon framing	39. Changes (describe in box 41 cont.): <input type="checkbox"/> Addition(s) Date(s): <input type="checkbox"/> Altered Date(s): <input type="checkbox"/> Moved Date(s): <input type="checkbox"/> Other Date(s): Endangered by:
26. Plan shape: Rectangular	33. Exterior wall cladding: Wood/vinyl	
27. No. of stories: 1	34. Foundation material: unknown	
28. No. of bays (1 st floor): 3	35. Basement type: N/A	40. No. of outbuildings (describe in box 40 cont.): 1
29. Roof type: Front gable	36. Front porch type/placement: N/A N/A	41. Further description of building features and associated resources on continuation page. <input checked="" type="checkbox"/>

OTHER

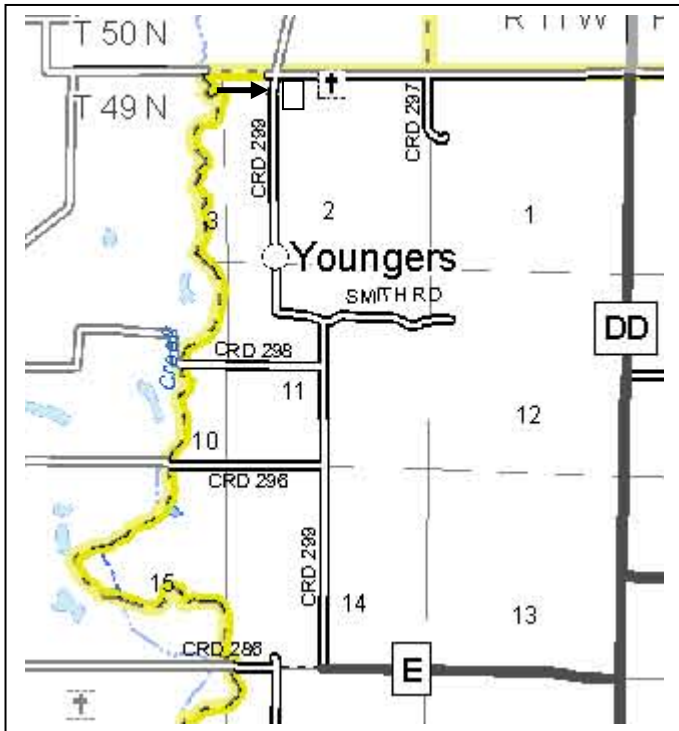
42. Current owner/address: Hickory Grove Christian Church 13364 Hwy D Thompson, MO 65285	43. Form prepared by (name and org.): Tiffany Patterson Missouri State Historic Preservation Office	44. Survey date: May 2010
		45. Date of revisions:

FOR SHPO USE


Date entered in inventory:	Level of survey <input type="checkbox"/> reconnaissance <input type="checkbox"/> intensive	Additional research needed? <input type="checkbox"/> yes <input type="checkbox"/> no
National Register Status: <input type="checkbox"/> listed <input type="checkbox"/> in listed district Name: <input type="checkbox"/> pending listing <input type="checkbox"/> eligible (individually) <input type="checkbox"/> eligible (district) <input type="checkbox"/> not eligible <input type="checkbox"/> not determined	Other:	



LOCATION MAP (include north arrow)



SITE MAP/PLAN (include north arrow)

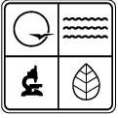


PHOTOGRAPH

Photographer: Tiffany Patterson	Date: May 2010	Description: Church--North and west elevations, looking southeast. Cemetery—Overview, looking south southeast.
------------------------------------	-------------------	--

Insert photograph of primary structure on property.





ADDITIONAL INFORMATION:

21. (cont.) History and significance. Expand box as necessary, or add continuation pages.

Organized in 1856, the original church was constructed the following year. The charter members were John E. Chappel, Daniel Mourning, Parlee Chappel, John D. Gay, Sr., John D. Bratton, Sr., E. Chrisman, John D. Gay, Nancy Riggs, Jane Chrisman, Laura Chrisman, John D. Ridgeway, and Sophia Ridgeway. Elijah E. Chrisman served the congregation as the first minister. The current building was constructed in 1904 at a cost of approximately \$4,300.00 from plans drawn by O.P. Leach. James Weldon supervised the construction of the building which used volunteer labor from the congregation.

22. (cont.) Sources of information. Expand box as necessary, or add continuation pages.

- Fulton Sun & Kingdom of Callaway Supper Committee. *A Pictorial History of the Kingdom of Callaway*, Fulton Sun, 1991, p. 17.
- "Hickory Grove Christian Church." <http://www.hgcchurch.org/history.html>. Accessed June 15, 2010.
- Williams, I. Stanley. *An Annotated History: The Christian Churches of Callaway County, Missouri*. A Senior Paper Presented to the Faculty of the Graduate School Missouri School of Religion Seminary. In Partial Fulfillment of the Requirements for the Degree Bachelor of Divinity. May 1, 1965.

40. (cont.) Description of environment and outbuildings. Expand box as necessary, or add continuation pages.

The church is located in the far northwest corner of the county and is surrounded by agricultural lands. The lot is flat with the cemetery located just south of the church building. The cemetery contains a mix of granite and limestone markers, many with decorative icons or other ornate decoration. The stones run in long north/south rows. Directly east of the rear wall of the church is a concrete structure with attached water spigot. It is unknown if this is a cistern or has some other purpose. To the north is a small outhouse/privy building. It is frame with a low pitched gable roof.

41. (cont.) Further description of important architectural features. Expand box as necessary, or add continuation pages.

Though the front of the building has been clad in vinyl siding, the other three elevations retain their historic clapboards. This is one of the most intact and decorative examples of the center steeple church type in Callaway County and may be eligible for listing in the National Register as significant example of the type locally. The façade is dominated by a two-tiered center steeple. On the first floor is a gothic arched window above which a small shed roof marks the second level. The second level is clad in vinyl which may cover historic elements. The tower roof is an extension of the main gable. To either side of the tower are two cross gable pavilions that act as entrance foyers to the church. Historically, these may have marked separate entrances for men and women, though the 1904 date of construction seems late for the construction of the two-door subtype of churches. The main block of the church is gable front with canted corners on the west and an apse to the east. The fenestration is gothic arch with molded window hoods. There are scrollwork brackets at the canted corner. The boards covering the piers/foundation of the church are scored to look like ashlar stone.

CYAS002-066

Rural Churches of Callaway County, Missouri

Hickory Grove Christian Church and Cemetery, Southeast corner of intersection of CR 299 and 2000



West and north elevations, looking southeast.



West and south elevations, looking northeast.

CYAS002-066

Rural Churches of Callaway County, Missouri

Hickory Grove Christian Church and Cemetery, Southeast corner of intersection of CR 299 and 2000



South elevation, looking north.



East elevation, looking west.


CYAS002-066

Rural Churches of Callaway County, Missouri

Hickory Grove Christian Church and Cemetery, Southeast corner of intersection of CR 299 and 2000



East and north elevations, looking east southeast.



Detail of foundation boards, looking southwest.

CYAS002-066

Rural Churches of Callaway County, Missouri

Hickory Grove Christian Church and Cemetery, Southeast corner of intersection of CR 299 and 2000



Privy, looking north.



Cemetery, looking south.

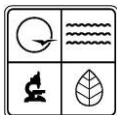
CYAS002-066

Rural Churches of Callaway County, Missouri

Hickory Grove Christian Church and Cemetery, Southeast corner of intersection of CR 299 and 2000



Cemetery, looking east.



MISSOURI DEPARTMENT OF NATURAL RESOURCES
STATE HISTORIC PRESERVATION OFFICE, P.O. Box 176, Jefferson City, MO 65102
ARCHITECTURAL/HISTORIC INVENTORY FORM

Page 1

1. Survey No. CYAS002-067		2. Survey name: Rural Churches of Callaway County, Missouri	
3. County: Callaway		4. Address (Street No.)	Street (name) SW corner of SR DD & CR 284
5. City: Hereford	Vicinity: <input type="checkbox"/>	6. UTM: 15/578427/4316706	7. Township/Range/Section: T: 49N R: 11W S: 25
8. Historic name (if known): Rising Sun Baptist Church		9. Present/other name (if known): Rising Sun Baptist Church	
10. Ownership: <input checked="" type="checkbox"/> Private <input type="checkbox"/> Public		11a. Historic use (if known): RELIGION/Religious facility/church	11b. Current use: RELIGION/Religious facility/church

HISTORICAL INFORMATION

12. Construction date: c.2000	15. Architect: Unknown	18. Previously surveyed? <input type="checkbox"/> Cite survey name in box 22 cont. (page 3)
13. Significant date/period: N/A	16. Builder/contractor: Unknown	19. On National Register? <input type="checkbox"/> individual <input type="checkbox"/> district Cite nomination name in box 22 cont. (page 3)
14. Area(s) of significance: N/A	17. Original or significant owner: Rising Sun Baptist Church	20. National Register eligible? <input type="checkbox"/> individually eligible <input type="checkbox"/> district potential (<input type="checkbox"/> C <input type="checkbox"/> NC) <input checked="" type="checkbox"/> not eligible <input type="checkbox"/> not determined
21. History and significance on continuation page. <input checked="" type="checkbox"/>		22. Sources of information on continuation page. <input checked="" type="checkbox"/>

ARCHITECTURAL INFORMATION

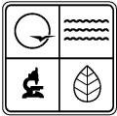
23. Category of property: <input checked="" type="checkbox"/> building(s) <input type="checkbox"/> site <input type="checkbox"/> structure <input type="checkbox"/> object	30. Roof material: Asphalt	37. Windows: <input type="checkbox"/> historic <input type="checkbox"/> replacement Pane arrangement:
24. Vernacular or property type: Side-gable church	31. Chimney placement: N/A	38. Acreage (rural): Visible from public road? <input checked="" type="checkbox"/>
25. Architectural Style: No style	32. Structural system: Frame	39. Changes (describe in box 41 cont.): <input type="checkbox"/> Addition(s) Date(s): <input type="checkbox"/> Altered Date(s): <input type="checkbox"/> Moved Date(s): <input type="checkbox"/> Other Date(s): Endangered by:
26. Plan shape: Rectangle w/ell	33. Exterior wall cladding: Brick veneer	
27. No. of stories: 1	34. Foundation material: Concrete	
28. No. of bays (1 st floor): 7	35. Basement type: N/A	40. No. of outbuildings (describe in box 40 cont.):
29. Roof type: Gable	36. Front porch type/placement: N/A	41. Further description of building features and associated resources on continuation page. <input checked="" type="checkbox"/>

OTHER

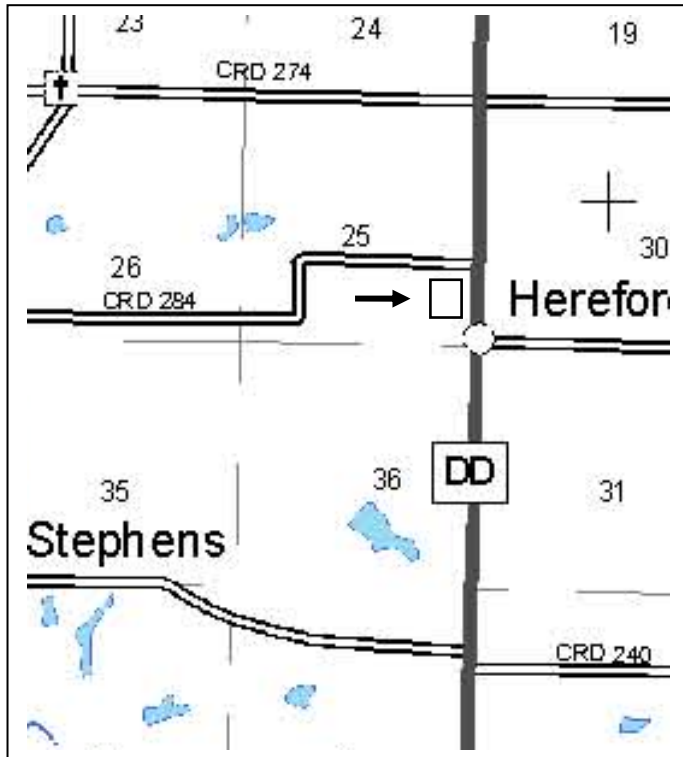
42. Current owner/address: Rising Sun Baptist Church 1901 State Road DD, Auxvasse, MO 65231 (573) 387-4548	43. Form prepared by (name and org.): Tiffany Patterson Missouri State Historic Preservation Office P.O. Box 176, Jefferson City, MO 65102	44. Survey date: May-June 2010
		45. Date of revisions:

FOR SHPO USE

Date entered in inventory:	Level of survey <input type="checkbox"/> reconnaissance <input type="checkbox"/> intensive	Additional research needed? <input type="checkbox"/> yes <input type="checkbox"/> no
National Register Status: <input type="checkbox"/> listed <input type="checkbox"/> in listed district Name: <input type="checkbox"/> pending listing <input type="checkbox"/> eligible (individually) <input type="checkbox"/> eligible (district) <input type="checkbox"/> not eligible <input type="checkbox"/> not determined	Other:	



LOCATION MAP (include north arrow)



SITE MAP/PLAN (include north arrow)

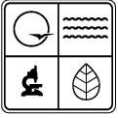


PHOTOGRAPH

Photographer: Tiffany Patterson	Date: May 2010	Description: East and south elevations, looking northwest.
------------------------------------	-------------------	---

Insert photograph of primary structure on property.





ADDITIONAL INFORMATION:

21. (cont.) History and significance. Expand box as necessary, or add continuation pages.

Organized in 1892, this was one of the social centers of the small village of Hereford. The original church building was constructed in 1892 on land donated by Mike Murray. The brief history published on the Kingdom of Callaway Historical Society website (date unknown) indicates that the 1892 building is still in use with additions. However, a site visit to the property shows a relatively recent building on the site. Additionally, aerial photos from the mid 1990s show a building at this location with a different footprint than that currently on site.

22. (cont.) Sources of information. Expand box as necessary, or add continuation pages.

- Burns, Susan and Elizabeth Craghead. "Hereford Community," printed on the Kingdom of Callaway Historical Society website (www.kchsoc.org/othercomm.html).

40. (cont.) Description of environment and outbuildings. Expand box as necessary, or add continuation pages.

The church is located on a flat lot at the intersection of CR 284 and SR DD. The lot contains a scattering of mature trees. There is a gravel lot to the south of the building and green space/lawn to the north and west.

41. (cont.) Further description of important architectural features. Expand box as necessary, or add continuation pages.

Though this building has a prominent gable end facing the SR DD, it is really a side gable church with the main entrance located in the long south side. The building is clad in brick and has a medium pitched gable roof. The street facing, east, elevation has a stone or concrete cross embedded in the brick wall. At the cross bars of the cross is a round stained glass window. The corners of the elevation are marked by brick quoining. The south elevation is seven bays wide with entrances located in the eastern-most bay and the second bay from the west (this one containing paired doors). An ell is connected to the northwest corner of the building.

CYAS002-067
Rural Churches of Callaway County, Missouri
Rising Sun Baptist Church, SW corner MO DD & CR 284, Hereford



East and south elevation, looking northwest.



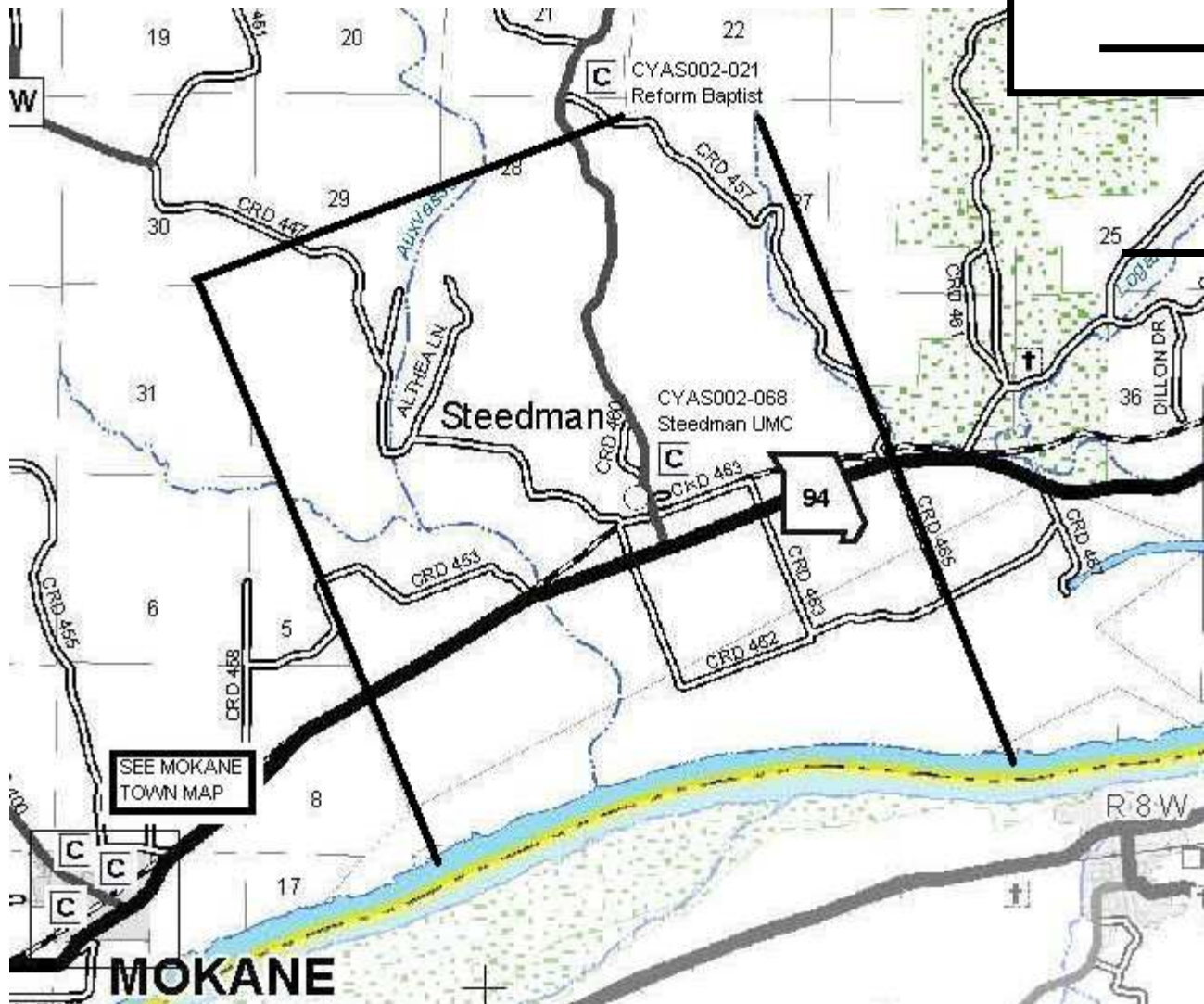
East and north elevation, looking southwest.

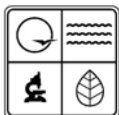
RURAL CHURCHES OF CALLAWAY
COUNTY, MISSOURI
Survey 1712
August 2010

— Township boundary line

August 2010

———— Township boundary line





MISSOURI DEPARTMENT OF NATURAL RESOURCES
STATE HISTORIC PRESERVATION OFFICE, P.O. Box 176, Jefferson City, MO 65102
ARCHITECTURAL/HISTORIC INVENTORY FORM

Page 1

1. Survey No. CYAS002-068		2. Survey name: Rural Churches of Callaway County, Missouri	
3. County: Callaway		4. Address (Street No.)	Street (name) NE of jct. of 2 nd & Bluff Sts.
5. City: Steedman	Vicinity: <input type="checkbox"/>	6. UTM: 15/602955/4284723	7. Township/Range/Section: Survey 1712
8. Historic name (if known): Steedman United Methodist Church		9. Present/other name (if known): Steedman United Methodist Church	
10. Ownership: <input checked="" type="checkbox"/> Private <input type="checkbox"/> Public		11a. Historic use (if known): RELIGION/Religious facility/church	11b. Current use: RELIGION/Religious facility/church

HISTORICAL INFORMATION

12. Construction date: 1896	15. Architect: Unknown	18. Previously surveyed? <input type="checkbox"/> Cite survey name in box 22 cont. (page 3)
13. Significant date/period: N/A	16. Builder/contractor: Unknown	19. On National Register? <input type="checkbox"/> individual <input type="checkbox"/> district Cite nomination name in box 22 cont. (page 3)
14. Area(s) of significance: N/A	17. Original or significant owner: Steedman United Methodist	20. National Register eligible? <input type="checkbox"/> individually eligible <input type="checkbox"/> district potential (<input type="checkbox"/> C <input type="checkbox"/> NC) <input type="checkbox"/> not eligible <input checked="" type="checkbox"/> not determined
21. History and significance on continuation page. <input type="checkbox"/>		22. Sources of information on continuation page. <input type="checkbox"/>

ARCHITECTURAL INFORMATION


23. Category of property: <input checked="" type="checkbox"/> building(s) <input type="checkbox"/> site <input type="checkbox"/> structure <input type="checkbox"/> object	30. Roof material: Asphalt	37. Windows: <input checked="" type="checkbox"/> ?historic <input type="checkbox"/> replacement Pane arrangement: 4/4
24. Vernacular or property type: Gable end church	31. Chimney placement: Rear peak	38. Acreage (rural): Visible from public road? <input checked="" type="checkbox"/>
25. Architectural Style: Late Victorian	32. Structural system: Frame	39. Changes (describe in box 41 cont.): <input type="checkbox"/> Addition(s) Date(s): <input checked="" type="checkbox"/> Altered Date(s): c. 1990 <input type="checkbox"/> Moved Date(s): <input type="checkbox"/> Other Date(s): Endangered by:
26. Plan shape: Rectangular	33. Exterior wall cladding: Wood and vinyl	
27. No. of stories: 1	34. Foundation material: Concrete	
28. No. of bays (1 st floor): 3	35. Basement type: full	40. No. of outbuildings (describe in box 40 cont.):
29. Roof type: Gable front	36. Front porch type/placement: Stoop	41. Further description of building features and associated resources on continuation page. <input type="checkbox"/>

OTHER

42. Current owner/address:	43. Form prepared by (name and org.): Tiffany Patterson Missouri State Historic Preservation Office P.O. Box 176, Jefferson City, MO 65102	44. Survey date: May-June 2010
		45. Date of revisions:

FOR SHPO USE

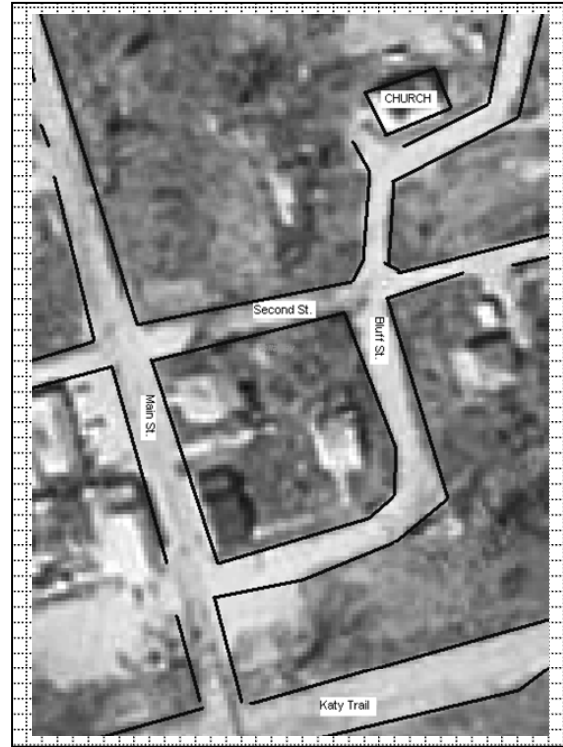
Date entered in inventory:	Level of survey <input type="checkbox"/> reconnaissance <input type="checkbox"/> intensive	Additional research needed? <input type="checkbox"/> yes <input type="checkbox"/> no
National Register Status: <input type="checkbox"/> listed <input type="checkbox"/> in listed district Name: <input type="checkbox"/> pending listing <input type="checkbox"/> eligible (individually) <input type="checkbox"/> eligible (district) <input type="checkbox"/> not eligible <input type="checkbox"/> not determined	Other:	



LOCATION MAP (include north arrow)



SITE MAP/PLAN (include north arrow)



PHOTOGRAPH

Photographer: Tiffany Patterson	Date: May 2010	Description: West and south elevations, looking northeast.
------------------------------------	-------------------	---

Insert photograph of primary structure on property.





ADDITIONAL INFORMATION:

21. (cont.) History and significance. Expand box as necessary, or add continuation pages.

Other than the date of construction, 1896, little is found on the history of this small church in readily available resources. The church is shown on the 1897 plat of Steedman at this location.

22. (cont.) Sources of information. Expand box as necessary, or add continuation pages.

- *Combined Historical Atlas of Callaway County, MO: 1876, 1897, 1919.* Published by the Kingdom of Callaway Historical Society, 1994.
- Kingdom of Callaway Historical Society. *A History of Callaway County, Missouri, 1984.*, n.p., 1983.

40. (cont.) Description of environment and outbuildings. Expand box as necessary, or add continuation pages.

The church sits on a high point in Steedman, overlooking the former rail line to the south and the small business district to the southeast.

41. (cont.) Further description of important architectural features. Expand box as necessary, or add continuation pages.

In many respects, this is a archetypal gable-end church. It is small, has a rectangular footprint and a steeply pitched gable roof. The façade is three bays with a centered entrance consisting of paired doors (non-original). The entrance is accessed by a concrete stoop and is sheltered beneath a gabled portico supported by knee braces. To either side of the entrance are tall, narrow windows. Though the lower portion of the walls have been clad in vinyl siding, the gable end retains its historic fish-scale wood shingles. At the peak of the gable is a squat, square steeple with steeply pitched pyramidal roof. The steeple may contain a bell, as there are vented openings on all four sides. The long north and south elevations contain three evenly spaced 4/4 windows. The building sits on a concrete foundation. The foundation and basement may be a more recent alteration to the church, several congregations in Callaway County raised there buildings and constructed basements beneath in the mid-20th Century.

CYAS002-068

Rural Churches of Callaway County, Missouri

Steedman United Methodist Church, NE of jct. of 2nd & Bluff Sts., Steedman



West and south elevations, looking northeast.



Detail, gable end of west elevation, looking east.

CYAS002-068

Rural Churches of Callaway County, Missouri

Steedman United Methodist Church, NE of jct. of 2nd & Bluff Sts., Steedman



West elevation, looking northeast.

CYAS002-068

Rural Churches of Callaway County, Missouri

Steedman United Methodist Church, NE of jct. of 2nd & Bluff Sts., Steedman



East elevation, looking west.