

United States Department of the Interior
National Park Service

NATIONAL REGISTER OF HISTORIC PLACES
REGISTRATION FORM

This form is for use in nominating or requesting determinations for individual properties and districts. See instructions in How to Complete the National Register of Historic Places Registration Form (National Register Bulletin 16A). Complete each item by marking "x" in the appropriate box or by entering the information requested. If any item does not apply to the property being documented, enter "N/A" for "not applicable." For functions, architectural classification, materials, and areas of significance, enter only categories and subcategories from the instructions. Place additional entries and narrative items on continuation sheets (NPS Form 10-900a). Use a typewriter, word processor, or computer, to complete all items.

=====

1. Name of Property

=====

historic name Butler County Courthouse

other names/site number N/A

=====

2. Location

=====

street & number Public Square not for publication N/A

city or town Poplar Bluff vicinity N/A

state Missouri code MO county Butler code 023 zip code 63901

=====

3. State/Federal Agency Certification

=====

As the designated authority under the National Historic Preservation Act of 1986, as amended, I hereby certify that this X nomination request for determination of eligibility meets the documentation standards for registering properties in the National Register of Historic Places and meets the procedural and professional requirements set forth in 36 CFR Part 60. In my opinion, the property X meets does not meet the National Register Criteria. I recommend that this property be considered significant nationally statewide X locally. (See continuation sheet for additional comments.)

Claire F. Blackwell *26 October 1994*
Signature of certifying official Claire F. Blackwell Date
Deputy SHPO

Missouri Department of Natural Resources
State or Federal agency and bureau

In my opinion, the property meets does not meet the National Register criteria. (See continuation sheet for additional comments.)

Signature of commenting or other official Date

State or Federal agency and bureau

=====

4. National Park Service Certification

=====

I, hereby certify that this property is:
 entered in the National Register _____
 See continuation sheet.
 determined eligible for the _____
National Register
 See continuation sheet.
 determined not eligible for the _____
National Register
 removed from the National Register _____
 other (explain): _____

Signature of Keeper Date of Action

Butler County Courthouse
Name of Property

Butler County, Missouri
County and State

5. Classification

Ownership of Property (Check as many boxes as apply) Category of Property (Check only one box)

___ private
 public-local
___ public-State
___ public-Federal

building(s)
___ district
___ site
___ structure
___ object

Number of Resources within Property

(Do not include previously listed resources in the count).

Contributing	Noncontributing
<u> 1 </u>	<u> 0 </u> buildings
<u> 0 </u>	<u> 0 </u> sites
<u> 0 </u>	<u> 1 </u> structures
<u> 0 </u>	<u> 0 </u> objects
<u> 1 </u>	<u> 1 </u> Total

Number of contributing resources previously listed in the National Register N/A

Name of related multiple property listing (Enter "N/A" if property is not part of a multiple property listing.)

Historic Resources of Poplar Bluff, Missouri

6. Function or Use

Historic Functions (Enter categories from instructions)

<u> GOVERNMENT </u>	<u> courthouse </u>
_____	_____
_____	_____
_____	_____
_____	_____

Current Functions (Enter categories from instructions)

<u> GOVERNMENT </u>	<u> courthouse </u>
_____	_____
_____	_____
_____	_____
_____	_____

7. Description

Architectural Classification (Enter categories from instructions)

 LATE 19TH AND 20TH CENTURY REVIVALS/
 Classical Revival

Materials (Enter categories from instructions)

foundation	<u> concrete </u>
roof	<u> asphalt </u>
walls	<u> concrete </u>
other	<u> wood </u>

Narrative Description

(Describe the historic and current condition of the property on one or more continuation sheets.)

Butler County Courthouse
Name of Property

Butler County, Missouri
County and State

=====

8. Statement of Significance

=====

Applicable National Register Criteria

(Mark "x" in one or more boxes for the criteria qualifying the property for National Register listing)

- X A Property is associated with events that have made a significant contribution to the broad patterns of our history.
- B Property is associated with the lives of persons significant in our past.
- X C Property embodies the distinctive characteristics of a type, period, or method of construction or represents the work of a master, or possesses high artistic values, or represents a significant and distinguishable entity whose components lack individual distinction.
- D Property has yielded, or is likely to yield information important in prehistory or history.

Criteria Considerations

(Mark "X" in all the boxes that apply.)

- A owned by a religious institution or used for religious purposes.
- B removed from its original location.
- C a birthplace or a grave.
- D a cemetery.
- E a reconstructed building, object, or structure.
- F a commemorative property.
- G less than 50 years of age or achieved significance within the past 50 years.

Areas of Significance

(Enter categories from instructions).

Politics/Government
Architecture

Period of Significance

1928 - 1943

Significant Dates

1928

Significant Person

(Complete if Criterion B is marked above)

N/A

Cultural Affiliation

N/A

Architect/Builder

Architect/N.S. Spencer and Son, Chicago
Builder/George H. Gassman Construction Co.

Narrative Statement of Significance

(Explain the significance of the property on one or more continuation sheets.)

=====

9. Major Bibliographical References

=====

(Cite the books, articles, and other sources used in preparing this form on one or more continuation sheets.)

Previous documentation on file (NPS)

- preliminary determination of individual listing (36 CFR 67) has been requested.
- previously listed in the National Register
- previously determined eligible by the National Register
- designated a National Historic Landmark
- recorded by Historic American Buildings Survey # _____
- recorded by Historic American Engineering Record # _____

Primary Location of Additional Data

- X State Historic Preservation Office
- Other State agency
- Federal agency
- Local government
- University
- Other

Name of repository: Historic Preservation Program, Missouri Department of Natural Resources

Butler County Courthouse
Name of Property

Butler County, Missouri
County and State

10. Geographical Data

Acreage of Property Less than 1 acre

UTM References

(Place additional UTM references on a continuation sheet)

Zone Easting Northing Zone Easting Northing

15 732790 4070820

See continuation sheet.

Verbal Boundary Description

(Describe the boundaries of the property on a continuation sheet.)

Boundary Justification

(Explain why the boundaries were selected on a continuation sheet.)

11. Form Prepared By

name/title Philip Thomason/Principal

organization Thomason and Associates date

street & number P.O. Box 121225 telephone 615-383-0227

city or town Nashville state TN zip code 37212

Additional Documentation

Submit the following items with the completed form:

Continuation Sheets

Maps

A USGS map (7.5 or 15 minute series) indicating the property's location.

A sketch map for historic districts and properties having large acreage or numerous resources.

Photographs

Representative black and white photographs of the property.

Additional items

(Check with the SHPO or FPO for any additional items)

Property Owner

(Complete this item at the request of the SHPO or FPO.)

name

street & number telephone

city or town state zip code

Paperwork Reduction Act Statement: This information is being collected for applications to the National Register of Historic Places to nominate properties for listing or determine eligibility for listing, to list properties, and to amend existing listings. Response to this request is required to obtain a benefit in accordance with the National Historic Preservation Act, as amended (16 U.S.C. 470 et seq.).

United States Department of the Interior
National Park Service

NATIONAL REGISTER OF HISTORIC PLACES
CONTINUATION SHEET

Section 7 Page 1

Butler County Courthouse
name of property

Butler County, Missouri
county and state

Narrative Description

The Butler County Courthouse is located in the center of the Public Square in downtown Poplar Bluff, Missouri. The Public Square is bounded on the north by Pine Street, on the east by S. Second Street, on the south by Vine Street, and on the west by S. Main Street. The Butler County Courthouse was built in 1928 to replace an earlier courthouse damaged by the tornado of May, 1927. The courthouse occupies the center of the Public Square and there are no adjacent outbuildings. A small open frame gazebo built in recent years is located at the southwest corner of the Public Square and is included as a non-contributing structure. The building has not been extensively altered and retains its integrity of design.

The Butler County Courthouse is a three-story Neo-Classical style building of cast concrete construction. The building was constructed with a full basement and the foundation is of concrete. All four facades of the building are identical in plan and have nine bays. The central five bays project from the main block of the building and have two-story Doric engaged columns and pilasters on the second and third floors. The first story has quoins with a water table separating the first and second stories. The central bay of the first story of each facade contains an entrance which has an original pedimented surround with dentils and volutes. The entrances have ca. 1980 aluminum and glass doors and transoms. At the entrances are original cast concrete light fixtures with oval globes.

Above the second floor windows are enriched heads with voluted brackets and dentils. The third floor windows have architrave molding and original multi-light transoms. All windows were replaced in 1993 with one-over-one baked enamel aluminum windows. Above the third story windows is a dentilled cornice. At the roofline is a projecting wooden eave, below which is a blind balustrade. In the basement are original one-over-one wood sash windows which open onto sunken light wells. The building has a hipped roof of asphalt shingles. At the east facade of the roof is a concrete block chimney. On the east facade of the building is a handicapped access ramp which is sunken and leads to a door in the basement.

The courthouse was originally built with a jail in the attic story.¹ The use of this jail was discontinued in the 1970s and the roof was rebuilt to enclose the attic story. The jail is no longer visible and is hidden beneath the roofline.

The interior lobbies have terrazzo floors and marble wainscoting. At the entrances are terrazzo stairs which lead to original single light glass and wood double doors which open into the lobby. These entry doors have sidelights and transoms. Individual offices have plaster walls and ceilings, original single-light glass and wood doors and transoms, and marble wainscoting. Some office areas have wood leaf and dart, acanthus leaf molding, and dentils at the ceiling.

¹George R. Loughead, Early History of Butler County, Missouri (Stinson Press, 1987), p. 43-45.

United States Department of the Interior
National Park Service

NATIONAL REGISTER OF HISTORIC PLACES
CONTINUATION SHEET

Section 7 Page 2

Butler County Courthouse
name of property

Butler County, Missouri
county and state

The Circuit Court at the third floor has original terrazzo floors, Art Deco stencilling on plaster walls, and egg and dart molding at the ceiling. The courtroom retains an original desk, jury chairs, railing and benches. On the walls are pilasters with egg and dart molding. The first floor lobby has terrazzo floors, marble wainscoting, coffered ceiling with dentils, leaf and dart, and acanthus leaf molding. The doors are original single-light glass and wood design with single-light transoms.

The Butler County Courthouse retains much of its integrity on both the exterior and interior. The primary exterior alterations have included the rebuilding of the roof to conceal the attic story, and the replacement of the original windows with new windows in 1993. The attic story was built set back from the roofline, and prior to the roof remodeling it was not readily visible from the street. The original windows were one-over-one sash design and this appearance has been maintained through the one-over-one replacement windows. No major interior alterations have taken place to the building.


United States Department of the Interior
National Park Service

NATIONAL REGISTER OF HISTORIC PLACES
CONTINUATION SHEET

Section 7 Page 3

Butler County Courthouse
name of property

Butler County, Missouri
county and state




United States Department of the Interior
National Park Service

NATIONAL REGISTER OF HISTORIC PLACES
CONTINUATION SHEET

Section 7 Page 4

Butler County Courthouse
name of property

Butler County, Missouri
county and state




United States Department of the Interior
National Park Service

NATIONAL REGISTER OF HISTORIC PLACES
CONTINUATION SHEET

Section 7 Page 5

Butler County Courthouse
name of property

Butler County, Missouri
county and state



United States Department of the Interior
National Park Service

NATIONAL REGISTER OF HISTORIC PLACES
CONTINUATION SHEET

Section 8 Page 6

Butler County Courthouse
name of property

Butler County, Missouri
county and state

Statement of Significance

The Butler County Courthouse is significant under Criteria A and C for its association with local government and for its architectural design. In addition to serving continuously as the seat of Butler County government since 1928, the courthouse is the oldest remaining building in the county which has served that function. The courthouse is the center for county government and legal proceedings (see "Historic Resources of Poplar Bluff, Missouri" MPS: Public Buildings of Poplar Bluff, Missouri, ca. 1883-1943). The most prominent and distinctive example of the Public Buildings Property Type, the building is also significant for its Neo-Classical architectural design. The building is constructed of cast concrete and has prominent Doric engaged columns on all four elevations. The building has not been extensively altered on either the interior or exterior and retains much of its original character.

Butler County was formed in 1849 and Poplar Bluff was designated as the county seat.² The first courts of the county were held at various residences until a small log building was constructed on the Public Square in 1850.³ This log building was replaced in 1852 by a small frame building. Like most public squares in Missouri, the Poplar Bluff Public Square plan was laid out in the Shelbyville Square design with a central courthouse block set within a rectangular grid.⁴ Plans for a permanent brick courthouse were submitted in 1859 but because of the Civil War, the building was not completed until 1867. The 1867 courthouse served Butler County until it burned during 1884 and was replaced by a two-story courthouse completed in 1887 at a cost of \$11,475.⁵ This brick courthouse stood until it was badly damaged by the tornado of 1927.⁶ The remnants of the building were then razed and funds were appropriated for the construction of a new courthouse. The upper floors of the Begley Building on Vine Street housed various court offices while the courthouse was under construction.

The present Butler County Courthouse was completed in 1928 and designed by N.S. Spencer & Son, Architects of Chicago. The building was designed in the Neo-Classical style which was a common style for public buildings in the early 20th century. The building was constructed of cast concrete with large two-story Doric engaged columns

²Ibid., p. 7.

³David Bruce Deem, History of Butler County, Missouri: A Narrative Account of its Historical Progress, its People and its Principal Interests (Poplar Bluff, MO: Poplar Bluff Printing Company, 1925), p. 23.

⁴ Thomason and Price, "Overview of the Ozark Foothills Regional Planning Area," p. 56.

⁵Ibid., p. 120-121.

⁶Helen Sparkman, "Butler County Courthouse," Butler County Missouri, Vol. II (Poplar Bluff, MO: Butler County Genealogical Society, 1988), p. 48.

United States Department of the Interior
National Park Service

NATIONAL REGISTER OF HISTORIC PLACES
CONTINUATION SHEET

Section 8 Page 7

Butler County Courthouse
name of property

Butler County, Missouri
county and state

on all four facades. The interior of the courthouse was divided into various offices on the first and second floors with court rooms located on the third story and a small jail in the attic story. Interior finishes included terrazzo floors, plaster walls, marble wainscoting, and decorative ceiling moldings. Few changes or alterations have taken place to either the interior or exterior. In the past year new one-over-one sash windows of baked enamel aluminum replaced the original one-over-one wood sash windows. The new windows were designed to replicate the original windows as closely as possible.

The Butler County Courthouse has been the center for county government for over sixty years. It houses most of the county's legal and administrative offices and the county courts. The building has been well maintained and retains its integrity of plan and design. The building is the most notable example of the Neo-classical style of any public or commercial building in the city.

Additional information on the historic contexts and significance of the Butler County Courthouse is located in the accompanying Multiple Property Cover Document, "Historic Resources of Poplar Bluff, Missouri".

United States Department of the Interior
National Park Service

NATIONAL REGISTER OF HISTORIC PLACES
CONTINUATION SHEET

Section 9 Page 8

Butler County Courthouse
name of property

Butler County, Missouri
county and state

BIBLIOGRAPHY

- Deem, David Bruce. History of Butler County, Missouri: A Narrative Account of its Historical Progress, its People and its Principal Interests. Poplar Bluff, MO: Poplar Bluff Printing Company, 1925.
- Loughead, George R. Early History of Butler County, Missouri. _____: Stinson Press, 1987.
- Sparkman, Helen. "Butler County Courthouse." Butler County Missouri, Vol. II. Poplar Bluff, MO: Butler County Genealogical Society, 1988.
- Thomason and Associates and Cynthia Price. "An Overview of the Ozark Foothills Regional Planning Area." Poplar Bluff, Missouri: Ozark Foothills Regional Planning Commission, 1991.

United States Department of the Interior
National Park Service

NATIONAL REGISTER OF HISTORIC PLACES
CONTINUATION SHEET

Section 10 Page 9

 Butler County Courthouse
name of property

 Butler County, Missouri
county and state

Verbal boundary description

All of Lot 1 of Block 17, City of Poplar Bluff, Butler County.

Verbal boundary justification

The boundary for the Butler County Courthouse includes all property historically associated with the building. The Public Square consists of just under one acre which has been the site of all of the county's courthouses since the county was formed in 1850. The boundary is drawn to include the entire Public Square which includes both the courthouse and a small non-contributing gazebo at the southwest corner of the square. There are also several small monuments and a flagpole on the courthouse lawn which are not included in the count of resources.

United States Department of the Interior
National Park Service

NATIONAL REGISTER OF HISTORIC PLACES
CONTINUATION SHEET

Section Photographs Page 10

Butler County Courthouse
name of property

Butler County, Missouri
county and state

Butler County Courthouse, Public Square, Poplar Bluff
Butler County, Missouri

Photo by: Thomason and Associates

Date: August, 1993

Location of Negatives: Missouri Cultural Resources Inventory
Missouri Department of Natural Resources
Jefferson City, MO

Photo No. 1: North and west facades, view towards southeast.

Photo No. 2: View of west facade, view towards northeast.

Photo No. 3: View of south and east facades, view towards northwest.

Photo No. 4: Interior view of second floor lobby.

Photo No. 5: Interior view of Circuit Court on third floor.

- Hopkins, C. E.
 1883 Atlas of the City of St. Louis, Missouri. From Official Records, Private Plans, and Actual Surveys. Prepared by G. M. Hopkins, Philadelphia. Plate 28.
- Houck, Louis
 1908 The First American Frontier. A History of Missouri from the Earliest Explorations and Settlements until the Admission of the State into the Union. Volumes, I, II and III. Arno Press and the New York Times. Reprinted 1971 by the State Historical Society of Wisconsin Library.
- Hutawa, Julius (Publisher)
 1847 City of St. Louis: Land Grants, Commons, Commonfields According to J. Hutawa. Unpublished Map, Missouri Historical Society Map File, Jefferson Memorial, St. Louis.
 1852? Map of St. Louis, Mo. From 1852 Directory. Julius Hutawa (Publisher), St. Louis, Mo. On File at Missouri Historical Society, Jefferson Memorial, St. Louis.
- Hyde, William and Howard L. Conard (Editors)
 1899 Encyclopedia of the History of St. Louis, Southern History Company.
- Juehne, Charles (Compiler)
 1899 West End District of the City of St. Louis, in Platts, Showing Blocks and Lots, Brick, Stone and Frame Buildings with Numbers, Water Pipes and Sewers, also Where Streets are Improved. Plates?
- Kargau, E. D.
 n. d. Mercantile Industrial and Professional St. Louis. Nixon-Jones, St. Louis.
- Kearns, Kevin Corrigan
 1966 The History of the Acquisition, Development and Restoration of Forest Park: 1970-1910. A Digest Presented to the Faculty of the Graduate School of St. Louis University. Dissertation.
- Keemle Publishing Company
 1938- St. Louis City Directory. On File at the Missouri Historical
 1939 Society, Jefferson Memorial, St. Louis.
- Kennedy
 1860 St. Louis City Directory.
- Leidwanger, Wayne
 n. d. Technical Report on the History of Renewal for St. Louis, Missouri. Prepared for the St. Louis City Plan Commission by the St. Louis Development Program. On file, Washington University.

- Marquis
 1968 Who's Who in American History - Who Was Who in America with World Notables. Who's Who, Inc. The Von Hoffman Press, Inc.
- Martin, James A. and Jack S. Wells
 1966 Guidebook to Middle Ordovician and Mississippian Strata, St. Louis and St. Charles Counties, Missouri. Annual Meeting, American Association of Petroleum Geologists; Report of Investigations 34, Missouri Geologic Survey and Water Resources.
- Martini, David
 1978 An Intensive Cultural Resource Survey of the St. Vincent Park and Sports Complex Entrance Road, St. Louis. Prepared for Land and Water Conservation Fund. Survey Report #78-20.
- McNerney, Michael J.
 1978 An Intensive Cultural Resource Survey and Assessment of Phase I-B and Phase II, St. Vincent Park and Sports Complex, St. Louis County, Missouri. Fischer Stein Associates, Carbondale, Illinois. CRM Study #29.
- Milher, A. N. (Compiler)
 1897 City of St. Louis, Additions, Towns, and Villages Included Within the City Limits at Various Periods, 1876. Missouri Historical Society Collections, Jefferson Memorial, St. Louis.
- Milburn, William (Deputy Surveyor)
 1951 Legal Plat and Survey Description. Unpublished Manuscript.
- Missouri Geologic Survey
 1977 The Resources of St. Charles County, Missouri--Land, Water, and Minerals. Published by St. Charles County.
- Nixon, Joseph M., David Browman, and M. Colleen Hamilton
 1984 Report of Phase I Level Cultural Resource Survey of Proposed Development Tract, the Elleardsville Area, in Mid-Town, City of St. Louis, St. Louis County, Missouri. Prepared for City of St. Louis, W. A. Thomas, Inc., and Urban Development Block Grant Agency.
- Nixon, Joseph M., David Browman, M. Colleen Hamilton, and Judith Hunt
 1984 Report of Cultural Resource Assessment of Three Proposed Commercial/Industrial Redevelopment Tracts, Central and South St. Louis, St. Louis County, Missouri. Prepared for Office of Business Development, City of St. Louis, Economic Development Agency, and WVP Corporation, by Archaeological Survey, UMSL. Research Report #29.
- Nixon, Joseph M., Colleen Hamilton, and Laura Kling
 1982 A Prehistoric, Protohistoric and Historic Overview of the River des Peres Drainage Basin, St. Louis County, Missouri. Prepared for the U. S. Army Corps of Engineers, St. Louis District, by Archaeological Survey, UMSL. Research Report #4.

- Peale, T. R.
1862 Ancient Mounds at St. Louis, 1819. In Annual Report of Smithsonian Institution for the Year 1861, pp 386-391.
- Peck Atlas
1822 Copy of Plan of the City of St. Louis Including the Late Additions in the Peck Gazetteer. On File at Missouri Historical Society, Jefferson Memorial, St. Louis.
- Peterson, Charles E.
1949 Colonial St. Louis, Building a Creole Capitol. Missouri Historical Society, St. Louis.
- Phillips, James L. and James A. Brown (eds.)
1983 Archaic Hunters and Gatherers in the American Midwest, Academic Press, New York.
- Pitzman, Julius
1878 Atlas of St. Louis City and County. St. Louis Map Company, St. Louis, Missouri.
- Polk Atlas
1955- St. Louis City Directory. St. Louis, Missouri.
1960
- Primm, James Neal
1981 Lion of the Valley. Pruett Publishing Company. Boulder, Colorado.
- Remmler Publishing Company
1838- St. Louis City Directory.
1839
- Rippey, Joseph
1888 Rippey & Company Index Map of St. Louis. Retraced by N. L. Wayman 1953. On file at the Missouri Historical Society, Jefferson Memorial, St. Louis.
- Ryckman, Edgerly, Tomlinson, and Associates
1979 Final Environmental Impact Statement, Lower Meramec Basin, Volumes I and II. Prepared for U. S. Environmental Protection Agency by Ryckman, Edgerly, Tomlinson and Associates.
- Sandborn
1909- Insurance Maps of St. Louis, Missouri, Volume 1, Original 1909,
1964 Updated through 1964. On File at Washington University.
- Sandborn
1909- Insurance Maps of St. Louis, Missouri, Volume 5, Plate 25 and
1949 26, Original 1909 Updated through 1964. On file at Washington University.

- Sandborn
 1909- Insurance Maps of St. Louis, Missouri, Volume 9, Plate 111,
 1942 Original 1909, Updated through 1949. On file at Washington
 University.
- Scharf
 n. d. History of St. Louis City and County. Vol. 2:1770-74.
- Schrader, Theodore (Lithographer)
 1864 Subdivision of the Residence Grounds and Adjacent Property of
 Wm. Glasgow, Jr. Handbill in the Wm. B. Carson Collection, on
 File at the Missouri Historical Society Archives, Jefferson
 Memorial, St. Louis.
- Schroeder, Walter A.
 1981 Presettlement Prairie of Missouri. Map, published by Missouri
 Department of Conservation, Jefferson City, Mo.
- Spreng, A. C.
 1961 Mississippian System. In the Stratigraphic Succession in Missouri,
 Missouri Geological Survey and Water Resources.
- St. Louis Plat Map
 1905 Atlas of St. Louis. St. Louis Plat and Record Company.
- St. Louis Republic
 1912 The Book of St. Louisans. Second edition.
- Strehle
 1925- Commissioner's Annual Reports Ending Fiscal Years 1925, 1926,
 1927 and 1927. Report of Division of Parks and Recreation. St. Louis,
 Mo.
- Sturdevant, Craig
 1984 Cultural Resource Survey, Proposed St. Louis Waterworks River
 Access Project, St. Louis County, Missouri. Prepared by
 Environmental Research Center of Missouri, Inc., Jefferson City.
- Thornbury, William D.
 1965 Regional Geomorphology of the United States, John Wiley
 and Sons, Inc., New York.
- Tummons, Richard L.
 1982 Soil Survey of St. Charles County, Missouri. U. S. Department of
 Agriculture, Washington.
- Travilla, James C.
 1893 Map Showing Location of the Principal Residence Districts in St.
 Louis. Unpublished Manuscript on File at Missouri Historical
 Society, Jefferson Memorial, St. Louis.

Wayman, Norbury

- 1976 Land Ownerships, Hyde Park Vicinity, 1842-1856. Unpublished Manuscript On File at Missouri Historical Society, Jefferson Memorial, St. Louis.
- 1978a History of St. Louis Neighborhood: Hyde Park and Bissell-College Hill Area. St. Louis Developmental Agency.
- 1978b History of St. Louis Neighborhood: Old North St. Louis and Yeatman. St. Louis Developmental Agency.
- 1978c History of St. Louis Neighborhoods: Cabanne. St. Louis Developmental Agency.
- 1978d History of St. Louis Neighborhoods: Oakhill. St. Louis Developmental Agency.

Weichman, Michael

- n. d. Guidelines for Cultural Resource Survey Reports and Professional Qualifications. Office of Historic Preservation, Department of Natural Resources, Jefferson City.

Wells, Christy L. and Joyce A. Williams

- 1985 A Report of Archaeological Monitoring of Parking Facility Construction at the Jefferson National Expansion Memorial National Historic Site, National Park Service St. Louis, Mo. Prepared for U. S. Department of Interior, National Park Service, and the Bi-State Development Agency. Southern Illinois University, Edwardsville.

Whipple, A.

- 1895- Whipple Fire Insurance Map of St. Louis, Missouri. Office of
1909 Librarian of Congress, Washington, D. C.

Williams, Henry W.

- 1854 History, Abstracts of Title, Evidence of Location, Etc., Relating to the Common Field Lots of the South Grand Prairie and Cul de Sac. St. Louis, Missouri.

Williams, Joyce A., William I. Woods, F. Terry Norris, Timothy R. Pauketat and Daniel S. Eibeck

- 1985 Archaeological Investigations at the St. Louis Arsenal Site, Prepared for the USACOE, St. Louis District. Southern Illinois University, Edwardsville.



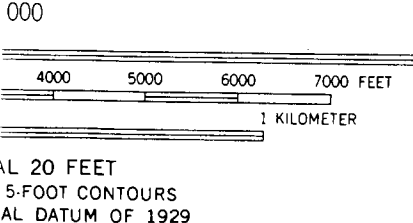
MOORE-DALTON HOUSE
15/732640/4071180

POPLAR BLUFF PUBLIC LIBRARY
15/732800/4071000

THE GUIDING STAR
15/732790/4070720

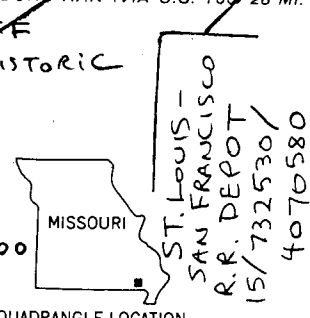
BUTLER COUNTY COURTHOUSE
15/732790/4070820

ST. LOUIS, IRON MOUNTAIN AND SOUTHERN
15/732710/4070510



MAP ACCURACY STANDARDS
COLORADO 80225, OR RESTON, VIRGINIA 22092
SURVEY, ROLLA, MISSOURI 65401
D SYMBOLS IS AVAILABLE ON REQUEST

A. 15/732570/4070870
B. 15/732700/4070850
C. 15/732695/4070800
D. 15/732660/4070800
E. 15/732620/4070640
F. 15/732570/4070650
G. 15/732590/4070770
H. 15/732480/4070790
I. 15/732490/4070840



ROAD CLASSIFICATION

Primary highway, all weather, hard surface	Light-duty road, all weather, improved surface
Secondary highway, all weather, hard surface	Unimproved road, fair or dry weather

Interstate Route
 U. S. Route
 State Route

POPLAR BLUFF, MO.
SW/4 POPLAR BLUFF 15' QUADRANGLE
N3645—W9022.5/7.5
1966
PHOTOREVISED 1979
AMS 7957 IV SW—SERIES V879

HISTORIC RESOURCES OF POPLAR BLUFF (BUTLER COUNTY) MO



Photo #1 of 5, Butler County Courthouse - Public Square, Poplar Bluff, MO - Butler Co.



Photo #2 of 5, Butler County Courthouse - Public Square, Poplar Bluff, MO - Butler Co.



Photo #3 of 5, Butler County Courthouse - Public Square, Poplar Bluff, MO - Butler Co.



Photo #4 of 5, Butler County Courthouse - Public Square, Poplar Bluff, MO - Butler Co.



Photo #5 of 5, Butler County Courthouse - Public Square, Poplar Bluff, MO - Butler Co.

BUTLER COUNTY COURTHOUSE











1887

