


MISSOURI OFFICE OF HISTORIC PRESERVATION

ARCHITECTURAL/HISTORIC INVENTORY SURVEY FORM

1. NO. 38		4. PRESENT LOCAL NAME(S) OR DESIGNATION(S)		1. NO.	
2. COUNTY Buchanan		5. OTHER NAME(S)			2. COUNTY
3. LOCATION OF NEGATIVES Z & P Dept. City Hall					
6. SPECIFIC LEGAL LOCATION TOWNSHIP _____ RANGE _____ SECTION _____ IF CITY OR TOWN, STREET ADDRESS 407 N.13th st.		16. THEMATIC CATEGORY architecture		4. PRESENT LOCAL NAME(S) OR DESIGNATION(S)	
7. CITY OR TOWN IF RURAL, VICINITY St. Joseph		17. DATE(S) OR PERIOD			
8. DESCRIPTION OF LOCATION		18. STYLE OR DESIGN 63			
9. COORDINATES UTM LAT _____ LONG _____		19. ARCHITECT OR ENGINEER		5. OTHER NAME(S)	
10. SITE () STRUCTURE () BUILDING () OBJECT ()		20. CONTRACTOR OR BUILDER 30 99			
11. ON NATIONAL REGISTER? YES () NO ()		21. ORIGINAL USE, IF APPARENT 02E			
12. IS IT ELIGIBLE? YES () NO ()		22. PRESENT USE		6. TOWNSHIP	
13. PART OF ESTAB. YES () NO ()		23. OWNERSHIP PUBLIC () PRIVATE ()			
14. DISTRICT HIST. DISTRICT? YES () NO ()		24. OWNER'S NAME AND ADDRESS IF KNOWN			
15. NAME OF ESTABLISHED DISTRICT		25. OPEN TO PUBLIC? YES () NO ()		7. RANGE	
42. FURTHER DESCRIPTION OF IMPORTANT FEATURES		26. LOCAL CONTACT PERSON OR ORGANIZATION Landmarks Commission			
		27. OTHER SURVEYS IN WHICH INCLUDED			
		28. NO. OF STORIES 2		8. SECTION	
		29. BASEMENT? YES () NO ()			
		30. FOUNDATION MATERIAL 01			
		31. WALL CONSTRUCTION UD		9. PRESENT LOCAL NAME(S) OR DESIGNATION(S)	
		32. ROOF TYPE AND MATERIAL F+ PR			
		33. NO. OF BAYS FRONT SIDE			
		34. WALL TREATMENT 30		10. TOWNSHIP	
		35. PLAN SHAPE IR			
		36. CHANGES (EXPLAIN IN NO. 42) ADDITION () ALTERED () MOVED ()			
		37. CONDITION INTERIOR _____ EXTERIOR _____		11. RANGE	
		38. PRESERVATION UNDERWAY? YES () NO ()			
		39. ENDANGERED? BY WHAT? YES () NO ()			
		40. VISIBLE FROM PUBLIC ROAD? YES () NO ()		12. SECTION	
		41. DISTANCE FROM AND FRONTAGE ON ROAD			
		46. PREPARED BY David Denman		13. SECTION	
		47. ORGANIZATION Landmarks Commission			
		48. DATE 3/87			
		49. REVISION DATE(S)			




RETURN THIS FORM WHEN COMPLETED TO: OFFICE OF HISTORIC PRESERVATION
P.O. BOX 176
JEFFERSON CITY, MISSOURI 65102
PH. 314-751-4096

IF ADDITIONAL SPACE IS NEEDED, ATTACH
SEPARATE SHEET(S) TO THIS FORM



MISSOURI OFFICE OF HISTORIC PRESERVATION

ARCHITECTURAL/HISTORIC INVENTORY SURVEY FORM

1. NO. <u>4</u>		4. PRESENT LOCAL NAME(S) OR DESIGNATION(S)		1. NO.
2. COUNTY <u>Buchanan</u>		5. OTHER NAME(S)		
3. LOCATION OF NEGATIVES <u>Z & P Dept. City Hall</u>				2. COUNTY
6. SPECIFIC LEGAL LOCATION TOWNSHIP _____ RANGE _____ SECTION _____ IF CITY OR TOWN, STREET ADDRESS <u>414 N.13th street</u>		16. THEMATIC CATEGORY <u>architecture</u>		
7. CITY OR TOWN IF RURAL, VICINITY <u>St. Joseph</u>		17. DATE(S) OR PERIOD		4. PRESENT LOCAL NAME(S) OR DESIGNATION(S)
8. DESCRIPTION OF LOCATION		18. STYLE OR DESIGN <u>08</u>		
9. COORDINATES UTM LAT _____ LONG _____		19. ARCHITECT OR ENGINEER		5. OTHER NAME(S)
10. SITE () STRUCTURE () BUILDING () OBJECT ()		20. CONTRACTOR OR BUILDER		
11. ON NATIONAL REGISTER? YES () NO ()		21. ORIGINAL USE, IF APPARENT <u>01A PD</u>		6. TOWNSHIP
12. IS IT ELIGIBLE? YES () NO ()		22. PRESENT USE		
13. PART OF ESTAB. HIST. DISTRICT? YES () NO ()		23. OWNERSHIP PUBLIC () PRIVATE ()		RANGE
14. DISTRICT POTENTIAL? YES () NO ()		24. OWNER'S NAME AND ADDRESS IF KNOWN		
15. NAME OF ESTABLISHED DISTRICT		25. OPEN TO PUBLIC? YES () NO ()		SECTION
42. FURTHER DESCRIPTION OF IMPORTANT FEATURES		26. LOCAL CONTACT PERSON OR ORGANIZATION <u>Landmarks Commission</u>		
43. 		27. OTHER SURVEYS IN WHICH INCLUDED		46. PREPARED BY <u>David Denman</u>
44. 		28. NO. OF STORIES /		
45. 		29. BASEMENT? YES () NO ()		47. ORGANIZATION <u>Landmarks Commission</u>
		30. FOUNDATION MATERIAL		
		31. WALL CONSTRUCTION		48. DATE <u>3/87</u>
		32. ROOF TYPE AND MATERIAL <u>GB 63</u>		
		33. NO. OF BAYS FRONT SIDE		49. REVISION DATE(S)
		34. WALL TREATMENT		
		35. PLAN SHAPE <u>RL</u>		
		36. CHANGES (EXPLAIN IN NO. 42) ADDITION () ALTERED () MOVED ()		
		37. CONDITION INTERIOR EXTERIOR		
		38. PRESERVATION UNDERWAY? YES () NO ()		
		39. ENDANGERED? BY WHAT? YES () NO ()		
		40. VISIBLE FROM PUBLIC ROAD? YES () NO ()		
		41. DISTANCE FROM AND FRONTAGE ON ROAD		

RETURN THIS FORM WHEN COMPLETED TO: OFFICE OF HISTORIC PRESERVATION
P.O. BOX 176
JEFFERSON CITY, MISSOURI 65102
PH. 314-751-4096

IF ADDITIONAL SPACE IS NEEDED, ATTACH SEPARATE SHEET(S) TO THIS FORM

PHOTO
MUST
BE
PROVIDED



MISSOURI OFFICE OF HISTORIC PRESERVATION

ARCHITECTURAL/HISTORIC INVENTORY SURVEY FORM

1. NO. 5		4. PRESENT LOCAL NAME(S) OR DESIGNATION(S)		1. NO.
2. COUNTY Buchanan		3. OTHER NAME(S)		
3. LOCATION OF NEGATIVES Z & P Dept. City Hall				2. COUNTY
6. SPECIFIC LEGAL LOCATION TOWNSHIP _____ RANGE _____ SECTION _____ IF CITY OR TOWN, STREET ADDRESS 416 N. 13th street		16. THEMATIC CATEGORY architecture		
7. CITY OR TOWN IF RURAL, VICINITY St. Joseph		17. DATE(S) OR PERIOD c. 1900		4. PRESENT LOCAL NAME(S) OR DESIGNATION(S)
8. DESCRIPTION OF LOCATION		18. STYLE OR DESIGN 50		
9. COORDINATES UTM LAT _____ LONG _____		19. ARCHITECT OR ENGINEER		5. OTHER NAME(S)
10. SITE () STRUCTURE () BUILDING () OBJECT ()		20. CONTRACTOR OR BUILDER 30 30		
11. ON NATIONAL REGISTER? YES () NO ()		21. ORIGINAL USE, IF APPARENT OIA DB		6. TOWNSHIP
12. IS IT ELIGIBLE? YES () NO ()		22. PRESENT USE		
13. PART OF ESTAB. HIST. DISTRICT? YES () NO ()		23. OWNERSHIP PUBLIC () PRIVATE ()		RANGE
14. DISTRICT POTENTIAL? YES () NO ()		24. OWNER'S NAME AND ADDRESS IF KNOWN		
15. NAME OF ESTABLISHED DISTRICT		25. OPEN TO PUBLIC? YES () NO ()		SECTION
42. FURTHER DESCRIPTION OF IMPORTANCE see additional sheet		26. LOCAL CONTACT PERSON OR ORGANIZATION Landmarks Commission		
43. HISTORY AND SIGNIFICANCE see additional sheet		27. OTHER SURVEYS IN WHICH INCLUDED		4. PRESENT LOCAL NAME(S) OR DESIGNATION(S)
44. DESCRIPTION OF ENVIRONMENT		28. NO. OF STORIES 2		
45. SOURCES OF INFORMATION		29. BASEMENT? YES () NO ()		5. OTHER NAME(S)
RETURN THIS FORM WHEN COMPLETE		30. FOUNDATION MATERIAL 01		
IF ADDITIONAL SPACE IS NEEDED, ATTACH SEPARATE SHEET(S) TO THIS FORM		31. WALL CONSTRUCTION UP		6. TOWNSHIP
		32. ROOF TYPE AND MATERIAL HP 63 DR		
		33. NO. OF BAYS FRONT SIDE		RANGE
		34. WALL TREATMENT 30		
		35. PLAN SHAPE		SECTION
		36. CHANGES (EXPLAIN IN NO. 42) ADDITION () ALTERED () MOVED ()		
		37. CONDITION INTERIOR _____ EXTERIOR _____		4. PRESENT LOCAL NAME(S) OR DESIGNATION(S)
		38. PRESERVATION UNDERWAY? YES () NO ()		
		39. ENDANGERED? BY WHAT? YES () NO ()		5. OTHER NAME(S)
		40. VISIBLE FROM PUBLIC ROAD? YES () NO ()		
		41. DISTANCE FROM AND FRONTAGE ON ROAD		6. TOWNSHIP
		PHOTO MUST BE PROVIDED		
		PREPARED BY David Denman		RANGE
		ORGANIZATION Landmarks Commission		
		DATE 3/87		SECTION
		49. REVISION DATE(S)		





MISSOURI OFFICE OF HISTORIC PRESERVATION

ARCHITECTURAL/HISTORIC INVENTORY SURVEY FORM

1. NO. 90		4. PRESENT LOCAL NAME(S) OR DESIGNATION(S)		1. NO.
2. COUNTY Buchanan		5. OTHER NAME(S)		
3. LOCATION OF NEGATIVES Z & P Dept. City Hall		16. THEMATIC CATEGORY architecture		2. COUNTY
6. SPECIFIC LEGAL LOCATION TOWNSHIP _____ RANGE _____ SECTION _____ IF CITY OR TOWN, STREET ADDRESS 321 N. 15th street		17. DATE(S) OR PERIOD 1909		
7. CITY OR TOWN IF RURAL, VICINITY St. Joseph		18. STYLE OR DESIGN Foursquare		4. PRESENT LOCAL NAME(S) OR DESIGNATION(S)
8. DESCRIPTION OF LOCATION part lots 1 and 2 block 7 Carter's addn		19. ARCHITECT OR ENGINEER		
9. COORDINATES UTM LAT _____ LONG _____		20. CONTRACTOR OR BUILDER		5. OTHER NAME(S)
10. SITE () STRUCTURE () BUILDING (X) OBJECT ()		21. ORIGINAL USE, IF APPARENT residence		
11. ON NATIONAL REGISTER? YES () NO (X)		22. PRESENT USE same		6. TOWNSHIP
12. IS IT ELIGIBLE? YES (X) NO ()		23. OWNERSHIP PUBLIC () PRIVATE ()		
13. PART OF ESTAB. YES () HIST. DISTRICT? NO (X)		24. OWNER'S NAME AND ADDRESS IF KNOWN Robt. and Betty Brumm Trust. 4824 Plata del Sol Las Vegas Nevada 89107		RANGE
14. DISTRICT POTENTIAL? YES (X) NO ()		25. OPEN TO PUBLIC? YES () NO ()		
15. NAME OF ESTABLISHED DISTRICT		26. LOCAL CONTACT PERSON OR ORGANIZATION Landmarks Commission		SECTION
42. FURTHER DESCRIPTION OF IMPORTANT FEATURES see additional sheet		27. OTHER SURVEYS IN WHICH INCLUDED		
43. HISTORY AND SIGNIFICANCE see additional sheet		28. NO. OF STORIES 2		RANGE
44. DESCRIPTION OF ENVIRONMENT AND OUTBUILDINGS		29. BASEMENT? YES () NO () full		
45. SOURCES OF INFORMATION building permit 4/09 St. Joseph Real Es. Land and Inv. Co.		30. FOUNDATION MATERIAL brick		SECTION
RETURN THIS FORM WHEN COMPLETED TO: OFFICE OF HISTORIC PRESERVATION P.O. BOX 176 JEFFERSON CITY, MISSOURI 65102 PH. 314-751-4096		31. WALL CONSTRUCTION frame		
IF ADDITIONAL SPACE IS NEEDED, ATTACH SEPARATE SHEET(S) TO THIS FORM		32. ROOF TYPE AND MATERIAL hip HP 63 DR		SECTION
		33. NO. OF BAYS FRONT _____ SIDE _____		
		34. WALL TREATMENT lap siding		SECTION
		35. PLAN SHAPE rectangle		
		36. CHANGES (EXPLAIN IN NO. 42) ADDITION () ALTERED () MOVED ()		SECTION
		37. CONDITION INTERIOR _____ EXTERIOR _____		
		38. PRESERVATION UNDERWAY? YES () NO ()		SECTION
		39. ENDANGERED? BY WHAT? YES () NO ()		
		40. VISIBLE FROM PUBLIC ROAD? YES () NO ()		SECTION
		41. DISTANCE FROM AND FRONTAGE ON ROAD		
		46. PREPARED BY David Denman		SECTION
		47. ORGANIZATION Landmarks Commission		
		48. DATE 3/87		SECTION
		49. REVISION DATE(S)		

321 N. 15th street. Two story frame dwelling with a 'Foursquare' plan built in 1909 for the N.St.Joseph Real Estate Loan and Investment Co. Square plan shape with pyramidal hip roof. Broad projected eaves. Hip roof dormer with paired window on the facade. Full porch with hip roof supported on round wood columns with Tuscan capitals resting on tall brick piers. Lattice balustrade is modern. Lap siding.





BN-AS-001-005

MISSOURI OFFICE OF HISTORIC PRESERVATION

ARCHITECTURAL/HISTORIC INVENTORY SURVEY FORM

1. NO. 89		4. PRESENT LOCAL NAME(S) OR DESIGNATION(S)		1. NO.	
2. COUNTY Buchanan		5. OTHER NAME(S)			2. COUNTY
3. LOCATION OF NEGATIVES Z & P Dept. City Hall					
6. SPECIFIC LEGAL LOCATION TOWNSHIP _____ RANGE _____ SECTION _____ IF CITY OR TOWN, STREET ADDRESS 323 N. 15th street		16. THEMATIC CATEGORY architecture		2. COUNTY	
7. CITY OR TOWN IF RURAL, VICINITY St. Joseph		17. DATE(S) OR PERIOD 1906			
8. DESCRIPTION OF LOCATION part lot 1 block 7 CVrter's addn		18. STYLE OR DESIGN Foursquare 01		4. PRESENT LOCAL NAME(S) OR DESIGNATION(S)	
		19. ARCHITECT OR ENGINEER			
9. COORDINATES UTM LAT _____ LONG _____		20. CONTRACTOR OR BUILDER 22 20		5. OTHER NAME(S)	
		21. ORIGINAL USE, IF APPARENT residence OA Fu			
10. SITE () STRUCTURE () BUILDING (X) OBJECT ()		22. PRESENT USE same		6. TOWNSHIP	
		23. OWNERSHIP PUBLIC () PRIVATE ()			
11. ON NATIONAL REGISTER? YES () NO (X)		24. OWNER'S NAME AND ADDRESS IF KNOWN Dorothy Hodges 1616 S.13th 64505		RANGE	
		25. OPEN TO PUBLIC? YES () NO ()			
12. IS IT ELIGIBLE? YES (X) NO ()		26. LOCAL CONTACT PERSON OR ORGANIZATION Landmarks Commission		SECTION	
		27. OTHER SURVEYS IN WHICH INCLUDED			
13. PART OF ESTAB. YES () HIST. DISTRICT? NO (X)		28. NO. OF STORIES 2		SECTION	
		29. BASEMENT? YES () NO () full			
14. DISTRICT POTENTIAL? YES (X) NO ()		30. FOUNDATION MATERIAL brick 30		SECTION	
		31. WALL CONSTRUCTION frame 44			
15. NAME OF ESTABLISHED DISTRICT		32. ROOF TYPE AND MATERIAL hip HD 63 DR		SECTION	
		33. NO. OF BAYS FRONT SIDE			
42. FURTHER DESCRIPTION OF IMPORTANT FEATURES see additional sheet		34. WALL TREATMENT lap siding 21		SECTION	
		35. PLAN SHAPE square			
43. HISTORY AND SIGNIFICANCE see additional sheet		36. CHANGES ADDITION () (EXPLAIN IN NO. 42) ALTERED () MOVED ()		SECTION	
		37. CONDITION INTERIOR EXTERIOR			
44. DESCRIPTION OF ENVIRONMENT AND OUTBUILDINGS		38. PRESERVATION UNDERWAY? YES () NO ()		SECTION	
		39. ENDANGERED? YES () BY WHAT? NO ()			
45. SOURCES OF INFORMATION building permit J.L. Shackelford 1/06; City D .1910		40. VISIBLE FROM PUBLIC ROAD? YES () NO ()		SECTION	
		41. DISTANCE FROM AND FRONTAGE ON ROAD			
RETURN THIS FORM WHEN COMPLETED TO: OFFICE OF HISTORIC PRESERVATION P.O. BOX 176 JEFFERSON CITY, MISSOURI 65102 PH. 314-751-4096		46. PREPARED BY David Denman		SECTION	
		47. ORGANIZATION Landmarks Commission			
IF ADDITIONAL SPACE IS NEEDED, ATTACH SEPARATE SHEET(S) TO THIS FORM		48. DATE 3/87		SECTION	
		49. REVISION DATE(S)			




323 N. 15th street. Two story frame dwelling with a 'Foursquare' plan built in 1906 for J.L. Schackelford as a speculative venture. Square plan shape with pyramidal hip roof. Broad projected eaves. Chamfer shaped projected wing on the facade rising to a gable pediment covered with fishscale shingle. Leaded glass transoms above the primary wing window openings. Full porch supported on round wood columns with Tuscan capitals. Square spindle porch balustrade. Lap siding.





MISSOURI OFFICE OF HISTORIC PRESERVATION

ARCHITECTURAL/HISTORIC INVENTORY SURVEY FORM

1. NO. 40		4. PRESENT LOCAL NAME(S) OR DESIGNATION(S)		1. NO.	
2. COUNTY Buchanan		5. OTHER NAME(S)			2. COUNTY
3. LOCATION OF NEGATIVES 7 & P Dept. City Hall					
6. SPECIFIC LEGAL LOCATION TOWNSHIP _____ RANGE _____ SECTION _____ IF CITY OR TOWN, STREET ADDRESS 417-419 N.15th street		16. THEMATIC CATEGORY architecture		4. PRESENT LOCAL NAME(S) OR DESIGNATION(S)	
7. CITY OR TOWN IF RURAL, VICINITY St. Joseph		17. DATE(S) OR PERIOD			
8. DESCRIPTION OF LOCATION		18. STYLE OR DESIGN 59			
9. COORDINATES UTM LAT _____ LONG _____		19. ARCHITECT OR ENGINEER		5. OTHER NAME(S)	
10. SITE () STRUCTURE () BUILDING () OBJECT ()		20. CONTRACTOR OR BUILDER			
11. ON NATIONAL REGISTER? YES () NO ()		21. ORIGINAL USE, IF APPARENT DIB FU			
12. IS IT ELIGIBLE? YES () NO ()		22. PRESENT USE		6. TOWNSHIP	
13. PART OF ESTAB. YES () NO ()		23. OWNERSHIP PUBLIC () PRIVATE ()			
14. DISTRICT HIST. DISTRICT? YES () NO ()		24. OWNER'S NAME AND ADDRESS IF KNOWN			
15. NAME OF ESTABLISHED DISTRICT		25. OPEN TO PUBLIC? YES () NO ()		RANGE	
42. FURTHER DESCRIPTION OF IMPORTANT FEATURES		26. LOCAL CONTACT PERSON OR ORGANIZATION Landmarks Commission			
43. 		27. OTHER SURVEYS IN WHICH INCLUDED			
44. 		28. NO. OF STORIES 01		SECTION	
45. 		29. BASEMENT? YES () NO ()			
		30. FOUNDATION MATERIAL 01			
		31. WALL CONSTRUCTION WU			
		32. ROOF TYPE AND MATERIAL CG 99			
		33. NO. OF BAYS FRONT SIDE			
		34. WALL TREATMENT 99			
		35. PLAN SHAPE RC			
		36. CHANGES (EXPLAIN IN NO. 42) ADDITION () ALTERED () MOVED ()			
		37. CONDITION INTERIOR EXTERIOR			
		38. PRESERVATION UNDERWAY? YES () NO ()			
		39. ENDANGERED? BY WHAT? YES () NO ()			
		40. VISIBLE FROM PUBLIC ROAD? YES () NO ()			
		41. DISTANCE FROM AND FRONTAGE ON ROAD			
		46. PREPARED BY David Denman			
		47. ORGANIZATION Landmarks Commission			
		48. DATE 3/87			
		49. REVISION DATE(S)			

RETURN THIS FORM WHEN COMPLETED TO: OFFICE OF HISTORIC PRESERVATION
P.O. BOX 176
JEFFERSON CITY, MISSOURI 65102
PH. 314-751-4096

IF ADDITIONAL SPACE IS NEEDED, ATTACH SEPARATE SHEET(S) TO THIS FORM




SALE
BUDGETSTORE
NOW OPEN



MISSOURI OFFICE OF HISTORIC PRESERVATION

ARCHITECTURAL/HISTORIC INVENTORY SURVEY FORM

1. NO. <div style="border: 1px solid black; padding: 2px; text-align: center;">39</div>		4. PRESENT LOCAL NAME(S) OR DESIGNATION(S) <div style="border: 1px solid black; height: 20px;"></div>		1. NO.	
2. COUNTY <div style="border: 1px solid black; padding: 2px; text-align: center;">Buchanan</div>		5. OTHER NAME(S) <div style="border: 1px solid black; height: 20px;"></div>			2. COUNTY
3. LOCATION OF NEGATIVES <u>Z & P Dept. City Hall</u>		16. THEMATIC CATEGORY <div style="border: 1px solid black; padding: 2px; text-align: center;">architecture</div>			
6. SPECIFIC LEGAL LOCATION TOWNSHIP _____ RANGE _____ SECTION _____ IF CITY OR TOWN, STREET ADDRESS <div style="border: 1px solid black; padding: 2px; text-align: center;">421 N. 15th street</div>		17. DATE(S) OR PERIOD <div style="border: 1px solid black; height: 20px;"></div>		5. OTHER NAME(S)	
7. CITY OR TOWN IF RURAL, VICINITY <div style="border: 1px solid black; padding: 2px; text-align: center;">St. Joseph</div>		18. STYLE OR DESIGN <div style="border: 1px solid black; padding: 2px; text-align: center;">19</div>			6. TOWNSHIP
8. DESCRIPTION OF LOCATION		19. ARCHITECT OR ENGINEER <div style="border: 1px solid black; height: 20px;"></div>			
9. COORDINATES UTM LAT _____ LONG _____		20. CONTRACTOR OR BUILDER <div style="border: 1px solid black; height: 20px;"></div>		SECTION	
10. SITE () STRUCTURE () BUILDING () OBJECT ()		21. ORIGINAL USE, IF APPARENT <div style="border: 1px solid black; padding: 2px; text-align: center;">DIA OH</div>			
11. ON NATIONAL REGISTER? YES () NO ()		22. PRESENT USE <div style="border: 1px solid black; height: 20px;"></div>			
12. IS IT ELIGIBLE? YES () NO ()		23. OWNERSHIP PUBLIC () PRIVATE ()			
13. PART OF ESTAB. HIST. DISTRICT? YES () NO ()		24. OWNER'S NAME AND ADDRESS IF KNOWN <div style="border: 1px solid black; height: 20px;"></div>			
14. DISTRICT POTENTIAL? YES () NO ()		25. OPEN TO PUBLIC? YES () NO ()			
15. NAME OF ESTABLISHED DISTRICT		26. LOCAL CONTACT PERSON OR ORGANIZATION <div style="border: 1px solid black; padding: 2px; text-align: center;">Landmarks Commission</div>			
42. FURTHER DESCRIPTION OF IMPORTANT FEATURES		27. OTHER SURVEYS IN WHICH INCLUDED <div style="border: 1px solid black; height: 20px;"></div>			
<div style="border: 1px solid black; height: 200px; position: relative;">  </div>		<div style="border: 1px solid black; padding: 10px; text-align: center;"> PHOTO MUST BE PROVIDED </div>			
43.		46. PREPARED BY <div style="border: 1px solid black; padding: 2px; text-align: center;">David Denman</div>			
44.		47. ORGANIZATION <div style="border: 1px solid black; padding: 2px; text-align: center;">Landmarks Commission</div>			
45.		48. DATE <div style="border: 1px solid black; padding: 2px; text-align: center;">3/87</div>			
RETURN THIS FORM WHEN COMPLETED TO: OFFICE OF HISTORIC PRESERVATION P.O. BOX 176 JEFFERSON CITY, MISSOURI 65102 PH. 314-751-4096		49. REVISION DATE(S)			


IF ADDITIONAL SPACE IS NEEDED, ATTACH SEPARATE SHEET(S) TO THIS FORM



PSN-AS-001-008

MISSOURI OFFICE OF HISTORIC PRESERVATION

ARCHITECTURAL/HISTORIC INVENTORY SURVEY FORM

1. NO. 110	4. PRESENT LOCAL NAME(S) OR DESIGNATION(S)		1. NO.
2. COUNTY Buchanan	5. OTHER NAME(S)		2. COUNTY
3. LOCATION OF NEGATIVES Z & P Dept. City Hall	16. THEMATIC CATEGORY architecture		28. NO. OF STORIES 1
6. SPECIFIC LEGAL LOCATION TOWNSHIP _____ RANGE _____ SECTION _____ IF CITY OR TOWN, STREET ADDRESS 206 N. 16th street	17. DATE(S) OR PERIOD	29. BASEMENT? YES () NO ()	4. PRESENT LOCAL NAME(S) OR DESIGNATION(S)
7. CITY OR TOWN IF RURAL, VICINITY St. Joseph	18. STYLE OR DESIGN 49	30. FOUNDATION MATERIAL 01	3. TOWNSHIP
8. DESCRIPTION OF LOCATION	19. ARCHITECT OR ENGINEER	31. WALL CONSTRUCTION W11	RANGE
9. COORDINATES UTM LAT _____ LONG _____	20. CONTRACTOR OR BUILDER	32. ROOF TYPE AND MATERIAL HP GB 43	SECTION
10. SITE () STRUCTURE () BUILDING () OBJECT ()	21. ORIGINAL USE, IF APPARENT 01A 0B	33. NO. OF BAYS FRONT SIDE	
11. ON NATIONAL REGISTER? YES () NO ()	22. PRESENT USE	34. WALL TREATMENT 49	
12. IS IT ELIGIBLE? YES () NO ()	23. OWNERSHIP PUBLIC () PRIVATE ()	35. PLAN SHAPE LS	
13. PART OF ESTAB. HIST. DISTRICT? YES () NO ()	24. OWNER'S NAME AND ADDRESS IF KNOWN	36. CHANGES (EXPLAIN IN NO. 42) ADDITION () ALTERED () MOVED ()	
14. DISTRICT POTENTIAL? YES () NO ()	25. OPEN TO PUBLIC? YES () NO ()	37. CONDITION INTERIOR _____ EXTERIOR _____	
15. NAME OF ESTABLISHED DISTRICT	26. LOCAL CONTACT PERSON OR ORGANIZATION Landmarks Commission	38. PRESERVATION UNDERWAY? YES () NO ()	
42. FURTHER DESCRIPTION OF IMPORTANT FEATURES	27. OTHER SURVEYS IN WHICH INCLUDED	39. ENDANGERED? BY WHAT? YES () NO ()	
<div style="border: 1px solid black; padding: 10px;">  </div>		<div style="border: 1px solid black; padding: 10px; text-align: center;"> <p>PHOTO MUST BE PROVIDED</p> </div>	
RETURN THIS FORM WHEN COMPLETED TO: OFFICE OF HISTORIC PRESERVATION P.O. BOX 176 JEFFERSON CITY, MISSOURI 65102 PH. 314-751-4096		46. PREPARED BY David Denman	
IF ADDITIONAL SPACE IS NEEDED, ATTACH SEPARATE SHEET(S) TO THIS FORM		47. ORGANIZATION Landmarks Commission	
48. DATE 3/87		49. REVISION DATE(S)	



MISSOURI OFFICE OF HISTORIC PRESERVATION

ARCHITECTURAL/HISTORIC INVENTORY SURVEY FORM

1. NO. 111		4. PRESENT LOCAL NAME(S) OR DESIGNATION(S)		1. NO.
2. COUNTY Buchanan		5. OTHER NAME(S)		
3. LOCATION OF NEGATIVES Z & P Dept. City Hall				4. PRESENT LOCAL NAME(S) OR DESIGNATION(S)
6. SPECIFIC LEGAL LOCATION TOWNSHIP _____ RANGE _____ SECTION _____ IF CITY OR TOWN, STREET ADDRESS 209 N. 16th street		16. THEMATIC CATEGORY architecture		
7. CITY OR TOWN IF RURAL, VICINITY St. Joseph		17. DATE(S) OR PERIOD		RANGE
8. DESCRIPTION OF LOCATION		18. STYLE OR DESIGN 49		
9. COORDINATES UTM LAT _____ LONG _____		19. ARCHITECT OR ENGINEER		46. PREPARED BY David Denman
10. SITE () STRUCTURE () BUILDING () OBJECT ()		20. CONTRACTOR OR BUILDER		
11. ON NATIONAL REGISTER? YES () NO ()		21. ORIGINAL USE, IF APPARENT DIA UH		48. DATE 3/87
12. IS IT ELIGIBLE? YES () NO ()		22. PRESENT USE		
13. PART OF ESTAB. HIST. DISTRICT? YES () NO ()		23. OWNERSHIP PUBLIC () PRIVATE ()		
14. DISTRICT POTENTIAL? YES () NO ()		24. OWNER'S NAME AND ADDRESS IF KNOWN		
15. NAME OF ESTABLISHED DISTRICT		25. OPEN TO PUBLIC? YES () NO ()		
42. FURTHER DESCRIPTION OF IMPORTANT FEATURES		26. LOCAL CONTACT PERSON OR ORGANIZATION Landmarks Commission		
43. PHOTO MUST BE PROVIDED		27. OTHER SURVEYS IN WHICH INCLUDED		
44. PHOTO				
45. PHOTO				
46. PHOTO				
47. PHOTO				
48. PHOTO				
49. PHOTO				
50. PHOTO				
51. PHOTO				
52. PHOTO				
53. PHOTO				
54. PHOTO				
55. PHOTO				
56. PHOTO				
57. PHOTO				
58. PHOTO				
59. PHOTO				
60. PHOTO				
61. PHOTO				
62. PHOTO				
63. PHOTO				
64. PHOTO				
65. PHOTO				
66. PHOTO				
67. PHOTO				
68. PHOTO				
69. PHOTO				
70. PHOTO				
71. PHOTO				
72. PHOTO				
73. PHOTO				
74. PHOTO				
75. PHOTO				
76. PHOTO				
77. PHOTO				
78. PHOTO				
79. PHOTO				
80. PHOTO				
81. PHOTO				
82. PHOTO				
83. PHOTO				
84. PHOTO				
85. PHOTO				
86. PHOTO				
87. PHOTO				
88. PHOTO				
89. PHOTO				
90. PHOTO				
91. PHOTO				
92. PHOTO				
93. PHOTO				
94. PHOTO				
95. PHOTO				
96. PHOTO				
97. PHOTO				
98. PHOTO				
99. PHOTO				
100. PHOTO				

RETURN THIS FORM WHEN COMPLETED TO: OFFICE OF HISTORIC PRESERVATION
P.O. BOX 176
JEFFERSON CITY, MISSOURI 65102
PH. 314-751-4096

IF ADDITIONAL SPACE IS NEEDED, ATTACH SEPARATE SHEET(S) TO THIS FORM



MISSOURI OFFICE OF HISTORIC PRESERVATION

ARCHITECTURAL/HISTORIC INVENTORY SURVEY FORM

1. NO. <u>109</u>		4. PRESENT LOCAL NAME(S) OR DESIGNATION(S)		1. NO.
2. COUNTY <u>Buchanan</u>		5. OTHER NAME(S)		
3. LOCATION OF NEGATIVES <u>Z & P Dept. City Hall</u>				2. COUNTY
6. SPECIFIC LEGAL LOCATION TOWNSHIP _____ RANGE _____ SECTION _____ IF CITY OR TOWN, STREET ADDRESS <u>212-214 N. 16th street</u>		16. THEMATIC CATEGORY <u>architecture</u>		
7. CITY OR TOWN IF RURAL, VICINITY <u>St. Joseph</u>		17. DATE(S) OR PERIOD <u>1912</u>		4. PRESENT LOCAL NAME(S) OR DESIGNATION(S)
8. DESCRIPTION OF LOCATION <u>part lot 8</u> <u>block 10</u> <u>Carter's addn</u>		18. STYLE OR DESIGN <u>50</u> <u>51</u> <u>Foursquare</u>		
9. COORDINATES UTM LAT _____ LONG _____		19. ARCHITECT OR ENGINEER		5. OTHER NAME(S)
10. SITE () STRUCTURE () BUILDING (X) OBJECT ()		20. CONTRACTOR OR BUILDER <u>30 20 25</u>		
11. ON NATIONAL REGISTER? YES () NO (X)		21. ORIGINAL USE, IF APPARENT <u>duplex</u> <u>OIB</u> <u>Fu</u>		6. TOWNSHIP
12. IS IT ELIGIBLE? YES (X) NO ()		22. PRESENT USE <u>same</u>		
13. PART OF ESTAB. YES () NO (X) HIST. DISTRICT? NO (X)		23. OWNERSHIP PUBLIC () PRIVATE ()		RANGE
14. DISTRICT YES (X) POTENTIAL? NO ()		24. OWNER'S NAME AND ADDRESS IF KNOWN <u>Gary Francis</u> <u>3501 W. Colony Square 64501</u>		
15. NAME OF ESTABLISHED DISTRICT		25. OPEN TO PUBLIC? YES () NO ()		SECTION
42. FURTHER DESCRIPTION OF IMPORTANT FEATURES <u>see additional sheet</u>		26. LOCAL CONTACT PERSON OR ORGANIZATION <u>Landmarks Commission</u>		
43. HISTORY AND SIGNIFICANCE <u>see additional sheet</u>		27. OTHER SURVEYS IN WHICH INCLUDED		7. TOWNSHIP
44. DESCRIPTION OF ENVIRONMENT AND OUTBUILDINGS		28. NO. OF STORIES <u>2</u>		
45. SOURCES OF INFORMATION <u>building permit 4/12 Mary Daugherty</u>		29. BASEMENT? YES () NO () <u>full</u>		8. TOWNSHIP
RETURN THIS FORM WHEN COMPLETED TO: OFFICE OF HISTORIC PRESERVATION P.O. BOX 176 JEFFERSON CITY, MISSOURI 65102 PH. 314-751-4096		30. FOUNDATION MATERIAL <u>brick</u> <u>30</u>		
		31. WALL CONSTRUCTION <u>brick</u> <u>UD</u>		9. TOWNSHIP
		32. ROOF TYPE AND MATERIAL <u>hip</u> <u>NP</u> <u>63</u>		
		33. NO. OF BAYS FRONT SIDE		10. TOWNSHIP
		34. WALL TREATMENT <u>30</u>		
		35. PLAN SHAPE <u>rectangle</u>		11. TOWNSHIP
		36. CHANGES ADDITION () (EXPLAIN IN NO. 42) ALTERED () MOVED ()		
		37. CONDITION INTERIOR EXTERIOR		12. TOWNSHIP
		38. PRESERVATION UNDERWAY? YES () NO ()		
		39. ENDANGERED? YES () NO () BY WHAT?		13. TOWNSHIP
		40. VISIBLE FROM PUBLIC ROAD? YES () NO ()		
		41. DISTANCE FROM AND FRONTAGE ON ROAD		14. TOWNSHIP
		<div style="border: 1px solid black; padding: 20px; text-align: center;"> PHOTO MUST BE PROVIDED </div>		
		46. PREPARED BY <u>David Denman</u>		15. TOWNSHIP
		47. ORGANIZATION <u>Landmarks Commission</u>		
		48. DATE <u>3/87</u>		16. TOWNSHIP
		49. REVISION DATE(S)		

212-214 N. 16th street. Two story brick duplex built in 1912 with a 'Foursquare' plan. Built as a speculative venture for Mary Dougherty. Rectangle plan shape with flaring eave hip roof matched in the dormer roof which has a triple grouped window opening. Recessed bow windows at the first and last bays of the second story above a full porch supported on square brick pillars with geometric patterned capitals.





MISSOURI OFFICE OF HISTORIC PRESERVATION

ARCHITECTURAL/HISTORIC INVENTORY SURVEY FORM

1. NO. 112		4. PRESENT LOCAL NAME(S) OR DESIGNATION(S)		1. NO.
2. COUNTY Buchanan		5. OTHER NAME(S)		
3. LOCATION OF NEGATIVES Z & P Dept. City Hall				
6. SPECIFIC LEGAL LOCATION TOWNSHIP _____ RANGE _____ SECTION _____ IF CITY OR TOWN, STREET ADDRESS 215 N. 16th street		16. THEMATIC CATEGORY architecture		2. COUNTY
7. CITY OR TOWN IF RURAL, VICINITY St. Joseph		17. DATE(S) OR PERIOD 1900 1905		
8. DESCRIPTION OF LOCATION lot 3 block 11 Corter's addn		18. STYLE OR DESIGN 11		
9. COORDINATES UTM LAT _____ LONG _____		19. ARCHITECT OR ENGINEER		4. PRESENT LOCAL NAME(S) OR DESIGNATION(S)
10. SITE () STRUCTURE () BUILDING () OBJECT ()		20. CONTRACTOR OR BUILDER		
11. ON NATIONAL REGISTER? YES () NO (X)		21. ORIGINAL USE, IF APPARENT residence DIA CB		
12. IS IT ELIGIBLE? YES () NO (X)		22. PRESENT USE same		6. TOWNSHIP
13. PART OF ESTAB. HIST. DISTRICT? YES () NO (X)		23. OWNERSHIP PUBLIC () PRIVATE ()		
14. DISTRICT POTENTIAL? YES () NO (X)		24. OWNER'S NAME AND ADDRESS IF KNOWN Wayne Griggs same		
15. NAME OF ESTABLISHED DISTRICT		25. OPEN TO PUBLIC? YES () NO ()		8. RANGE
42. FURTHER DESCRIPTION OF IMPORTANT FEATURES see additional sheet		26. LOCAL CONTACT PERSON OR ORGANIZATION Landmarks Commission		
43. HISTORY AND SIGNIFICANCE see additional sheet		27. OTHER SURVEYS IN WHICH INCLUDED		
44. DESCRIPTION OF ENVIRONMENT AND OUTBUILDINGS		28. NO. OF STORIES 1 - 1		SECTION
45. SOURCES OF INFORMATION building permit J.E. Cook 5/00; City D. 1899		29. BASEMENT? YES () NO () full		
RETURN THIS FORM WHEN COMPLETED TO: OFFICE OF HISTORIC PRESERVATION P.O. BOX 176 JEFFERSON CITY, MISSOURI 65102 PH. 314-751-4096		30. FOUNDATION MATERIAL brick 30		
IF ADDITIONAL SPACE IS NEEDED, ATTACH SEPARATE SHEET(S) TO THIS FORM		31. WALL CONSTRUCTION brick? UD		4. PRESENT LOCAL NAME(S) OR DESIGNATION(S)
		32. ROOF TYPE AND MATERIAL truncated hip HP		
		33. NO. OF BAYS FRONT SIDE		
		34. WALL TREATMENT stucco covered 61		6. TOWNSHIP
		35. PLAN SHAPE rectangle		
		36. CHANGES (EXPLAIN IN NO. 42) ADDITION () ALTERED () MOVED ()		
		37. CONDITION INTERIOR EXTERIOR		8. RANGE
		38. PRESERVATION UNDERWAY? YES () NO ()		
		39. ENDANGERED? YES () NO () BY WHAT?		
		40. VISIBLE FROM PUBLIC ROAD? YES () NO ()		SECTION
		41. DISTANCE FROM AND FRONTAGE ON ROAD		
		PHOTO MUST BE PROVIDED		
46. PREPARED BY David Denman		47. ORGANIZATION Landmarks Commission		SECTION
48. DATE 3/87		49. REVISION DATE(S)		

215 N.16th street. Single story brick house covered with stucco finish built in 1900 with the side addition made in 1905. The first house was built for Joseph Cook, a newspaper reporter and the second house addition built for Miss Dorothy Bacon. Rectangle shape with truncated hip roof. Windows have all been altered. Porch with round columns and Tuscan capitals. Rear addition matches these details.





MISSOURI OFFICE OF HISTORIC PRESERVATION

ARCHITECTURAL/HISTORIC INVENTORY SURVEY FORM

1. NO. 108		4. PRESENT LOCAL NAME(S) OR DESIGNATION(S)		1. NO.
2. COUNTY Buchanan		5. OTHER NAME(S)		
3. LOCATION OF NEGATIVES Z & P Dept. City Hall				2. COUNTY
6. SPECIFIC LEGAL LOCATION TOWNSHIP _____ RANGE _____ SECTION _____ IF CITY OR TOWN, STREET ADDRESS 216-218 N. 16th street		16. THEMATIC CATEGORY architecture		
7. CITY OR TOWN IF RURAL, VICINITY St. Joseph		17. DATE(S) OR PERIOD ca. 1900		4. PRESENT LOCAL NAME(S) OR DESIGNATION(S)
8. DESCRIPTION OF LOCATION part lot 9 block 10 Carter's addn		18. STYLE OR DESIGN Neo-Classical 50 51		
9. COORDINATES UTM LAT _____ LONG _____		19. ARCHITECT OR ENGINEER		5. OTHER NAME(S)
10. SITE () STRUCTURE () BUILDING (X) OBJECT ()		20. CONTRACTOR OR BUILDER 20 30		
11. ON NATIONAL REGISTER? YES () NO (X)		21. ORIGINAL USE, IF APPARENT duplex OIB Fu		6. TOWNSHIP
12. IS IT ELIGIBLE? YES (X) NO ()		22. PRESENT USE same		
13. PART OF ESTAB. HIST. DISTRICT? YES () NO (X)		23. OWNERSHIP PUBLIC () PRIVATE ()		RANGE
14. DISTRICT POTENTIAL? YES (X) NO ()		24. OWNER'S NAME AND ADDRESS IF KNOWN Rick Dwering Box 1491 64502		
15. NAME OF ESTABLISHED DISTRICT		25. OPEN TO PUBLIC? YES () NO ()		SECTION
42. FURTHER DESCRIPTION OF IMPORTANT FEATURES see additional sheet		26. LOCAL CONTACT PERSON OR ORGANIZATION Landmarks Commission		
43. HISTORY AND SIGNIFICANCE see additional sheet		27. OTHER SURVEYS IN WHICH INCLUDED		46. PREPARED BY David Denman
44. DESCRIPTION OF ENVIRONMENT AND OUTBUILDINGS		28. NO. OF STORIES? 2		
45. SOURCES OF INFORMATION		29. BASEMENT? YES () NO () full		47. ORGANIZATION Landmarks Commission
RETURN THIS FORM WHEN COMPLETED TO: OFFICE OF HISTORIC PRESERVATION P.O. BOX 176 JEFFERSON CITY, MISSOURI 65102 PH. 314-751-4096		30. FOUNDATION MATERIAL brick 30		
		31. WALL CONSTRUCTION brick UD		48. DATE 3/87
		32. ROOF TYPE AND MATERIAL hip HP 63 DR		
		33. NO. OF BAYS FRONT _____ SIDE _____		49. REVISION DATE(S)
		34. WALL TREATMENT 30		
		35. PLAN SHAPE rectangle		
		36. CHANGES (EXPLAIN IN NO. 42) ADDITION () ALTERED () MOVED ()		
		37. CONDITION INTERIOR _____ EXTERIOR _____		
		38. PRESERVATION UNDERWAY? YES () NO ()		
		39. ENDANGERED? BY WHAT? YES () NO ()		
		40. VISIBLE FROM PUBLIC ROAD? YES () NO ()		
		41. DISTANCE FROM AND FRONTAGE ON ROAD		




216-218 N. 16th street. Two story brick duplex built ca. 1900 with Neo-Classical detail. Rectangle plan shape with hip roof. Hip roof dormer on the facade with pilastered corners and paired window set above a paired window opening at the second story with a shared pilastered surround with moulded architrave. Full porch with flat roof supported on square brick pillars.





MISSOURI OFFICE OF HISTORIC PRESERVATION

ARCHITECTURAL/HISTORIC INVENTORY SURVEY FORM

1. NO. 95		4. PRESENT LOCAL NAME(S) OR DESIGNATION(S)		1. NO.
2. COUNTY Buchanan		5. OTHER NAME(S)		
3. LOCATION OF NEGATIVES Z & P Dept. City Hall				
6. SPECIFIC LEGAL LOCATION TOWNSHIP _____ RANGE _____ SECTION _____ IF CITY OR TOWN, STREET ADDRESS 301 N. 16th street		18. THEMATIC CATEGORY architecture		2. COUNTY
7. CITY OR TOWN IF RURAL, VICINITY St. Joseph		17. DATE(S) OR PERIOD		
8. DESCRIPTION OF LOCATION		19. ARCHITECT OR ENGINEER		
9. COORDINATES UTM LAT _____ LONG _____		20. CONTRACTOR OR BUILDER		4. PRESENT LOCAL NAME(S) OR DESIGNATION(S)
10. SITE () STRUCTURE () BUILDING () OBJECT ()		21. ORIGINAL USE, IF APPARENT DIA OH		
11. ON NATIONAL REGISTER? YES () NO ()		22. PRESENT USE		
12. IS IT ELIGIBLE? YES () NO ()		23. OWNERSHIP PUBLIC () PRIVATE ()		5. OTHER NAME(S)
13. PART OF ESTAB. YES () HIST. DISTRICT? NO ()		24. OWNER'S NAME AND ADDRESS IF KNOWN		
14. DISTRICT YES () POTENTIAL? NO ()		25. OPEN TO PUBLIC? YES () NO ()		
15. NAME OF ESTABLISHED DISTRICT		26. LOCAL CONTACT PERSON OR ORGANIZATION Landmarks Commission		6. TOWNSHIP
42. FURTHER DESCRIPTION OF IMPORTANT FEATURES		27. OTHER SURVEYS IN WHICH INCLUDED		
43. 		40. VISIBLE FROM PUBLIC ROAD? YES () NO ()		
44. 		41. DISTANCE FROM AND FRONTAGE ON ROAD		RANGE
45. 		46. PREPARED BY David Denman		
46. PREPARED BY David Denman		47. ORGANIZATION Landmarks Commission		
48. DATE 3/87		49. REVISION DATE(S)		SECTION
49. REVISION DATE(S)				

RETURN THIS FORM WHEN COMPLETED TO: OFFICE OF HISTORIC PRESERVATION
P.O. BOX 176
JEFFERSON CITY, MISSOURI 65102
PH. 314-751-4096

IF ADDITIONAL SPACE IS NEEDED, ATTACH
SEPARATE SHEET(S) TO THIS FORM



MISSOURI OFFICE OF HISTORIC PRESERVATION

ARCHITECTURAL/HISTORIC INVENTORY SURVEY FORM

1. NO. 113		4. PRESENT LOCAL NAME(S) OR DESIGNATION(S)		1. NO.	
2. COUNTY Buchanan		5. OTHER NAME(S)			
3. LOCATION OF NEGATIVES Z & P Dept. City Hall					
6. SPECIFIC LEGAL LOCATION TOWNSHIP _____ RANGE _____ SECTION _____ IF CITY OR TOWN, STREET ADDRESS 305 N.16th street		16. THEMATIC CATEGORY architecture		2. COUNTY	
7. CITY OR TOWN IF RURAL, VICINITY St. Joseph		17. DATE(S) OR PERIOD ca. 1900			
8. DESCRIPTION OF LOCATION part lot 4 block 6 Carter's addn		18. STYLE OR DESIGN Queen Anne 95 18			
		19. ARCHITECT OR ENGINEER			
		20. CONTRACTOR OR BUILDER			
		21. ORIGINAL USE, IF APPARENT residence 0A Fu R2			
22. PRESENT USE camp		23. OWNERSHIP PUBLIC () PRIVATE ()			4. PRESENT LOCAL NAME(S) OR DESIGNATION(S)
24. OWNER'S NAME AND ADDRESS IF KNOWN Karl Ozenberger 215 N. 20th 64501		25. OPEN TO PUBLIC? YES () NO ()			
26. LOCAL CONTACT PERSON OR ORGANIZATION Landmarks Commission		27. OTHER SURVEYS IN WHICH INCLUDED			
28. NO. OF STORIES 1 1/2		29. BASEMENT? YES () NO () full?			
29. FOUNDATION MATERIAL brick 30		30. WALL CONSTRUCTION frame 64			
31. ROOF TYPE AND MATERIAL gable 6B 63		32. NO. OF BAYS FRONT SIDE			
33. WALL TREATMENT lap siding 21		34. PLAN SHAPE rectangle			
35. CHANGES (EXPLAIN IN NO. 42) ADDITION () ALTERED () MOVED ()		36. CONDITION INTERIOR EXTERIOR			
37. PRESERVATION UNDERWAY? YES () NO ()		38. ENDANGERED? BY WHAT? YES () NO ()			
39. VISIBLE FROM PUBLIC ROAD? YES () NO ()		40. DISTANCE FROM AND FRONTAGE ON ROAD			
41. NAME OF ESTABLISHED DISTRICT				5. OTHER NAME(S)	
42. FURTHER DESCRIPTION OF IMPORTANT FEATURES see additional sheet		<div style="border: 1px solid black; width: 100px; height: 100px; margin: 0 auto; position: relative;"> <div style="position: absolute; top: 0; right: 0; bottom: 0; left: 0; border: 1px solid black; transform: rotate(45deg);"></div> <div style="position: absolute; top: 0; right: 0; bottom: 0; left: 0; border: 1px solid black; transform: rotate(-45deg);"></div> <p style="text-align: center; margin: 0;">PHOTO MUST BE PROVIDED</p> </div>			
43. HISTORY AND SIGNIFICANCE see additional sheet					
44. DESCRIPTION OF ENVIRONMENT AND OUTBUILDINGS				6. TOWNSHIP	
45. SOURCES OF INFORMATION building permit 1/99?? John Lanton City D. 1899		46. PREPARED BY David Denman			
47. ORGANIZATION Landmarks Commission		48. DATE 3/87		RANGE	
49. REVISION DATE(S)					
50. RETURN THIS FORM WHEN COMPLETED TO: OFFICE OF HISTORIC PRESERVATION P.O. BOX 176 JEFFERSON CITY, MISSOURI 65102 PH. 314-751-4096				SECTION	
51. IF ADDITIONAL SPACE IS NEEDED, ATTACH SEPARATE SHEET(S) TO THIS FORM					

305 N. 16th street. One and one half story frame dwelling in the Queen Anne style. Built for Dr. John Lonton, eye specialist. Rectangle shape with street facing gable and side elevation wall dormers with gable roof. There is a full porch across the facade centered on which is a second story porch centered in the gable and rising to a street facing gable engaged to the main roofline. The pediment is covered with fishscale shingle and there are fanciful porch brackets. Door and windows have triangular shaped architraves. Three bay facade with centered entry with Craftsman inspired sidelights. Porch is supported on turned posts.





MISSOURI OFFICE OF HISTORIC PRESERVATION

ARCHITECTURAL/HISTORIC INVENTORY SURVEY FORM

1. NO. 114		4. PRESENT LOCAL NAME(S) OR DESIGNATION(S)		1. NO.	
2. COUNTY Buchanan		5. OTHER NAME(S)			2. COUNTY
3. LOCATION OF NEGATIVES Z & P Dept. City Hall					
6. SPECIFIC LEGAL LOCATION TOWNSHIP _____ RANGE _____ SECTION _____ IF CITY OR TOWN, STREET ADDRESS 307 N. 16th street		16. THEMATIC CATEGORY architecture		2. NO. OF STORIES 1 1/2	
7. CITY OR TOWN IF RURAL, VICINITY St. Joseph		17. DATE(S) OR PERIOD 1899			29. BASEMENT? full YES () NO ()
8. DESCRIPTION OF LOCATION lot 4 block 6 Carter's addn		18. STYLE OR DESIGN Queen Anne 40 49			
		19. ARCHITECT OR ENGINEER		31. WALL CONSTRUCTION frame wu	
		20. CONTRACTOR OR BUILDER 25 2065			32. ROOF TYPE AND MATERIAL gambrel Gm 43
		21. ORIGINAL USE, IF APPARENT residence 01A FU SL			
		22. PRESENT USE apartments		34. WALL TREATMENT lap siding 31	
		23. OWNERSHIP PUBLIC () PRIVATE ()			35. PLAN SHAPE rectangle
		24. OWNER'S NAME AND ADDRESS IF KNOWN Karl Ozenberger 215 N. 20th 64501			
9. COORDINATES UTM LAT _____ LONG _____		25. OPEN TO PUBLIC? YES () NO ()		37. CONDITION INTERIOR _____ EXTERIOR _____	
10. SITE () STRUCTURE () BUILDING (<input checked="" type="checkbox"/>) OBJECT ()		26. LOCAL CONTACT PERSON OR ORGANIZATION Landmarks Commission			38. PRESERVATION UNDERWAY? YES () NO ()
11. ON NATIONAL REGISTER? YES () NO (<input checked="" type="checkbox"/>)		27. OTHER SURVEYS IN WHICH INCLUDED			
12. IS IT ELIGIBLE? YES (<input checked="" type="checkbox"/>) NO ()				40. VISIBLE FROM PUBLIC ROAD? YES () NO ()	
13. PART OF ESTAB. YES () NO (<input checked="" type="checkbox"/>)					41. DISTANCE FROM AND FRONTAGE ON ROAD
14. DISTRICT YES (<input checked="" type="checkbox"/>) POTENTIAL? NO ()					
15. NAME OF ESTABLISHED DISTRICT				6. TOWNSHIP	
42. FURTHER DESCRIPTION OF IMPORTANT FEATURES see additional sheet					RANGE
43. HISTORY AND SIGNIFICANCE see additional sheet					
44. DESCRIPTION OF ENVIRONMENT AND OUTBUILDINGS					
45. SOURCES OF INFORMATION building permit Dr. John Lanton 1/99 City D. 1399					
RETURN THIS FORM WHEN COMPLETED TO: OFFICE OF HISTORIC PRESERVATION P.O. BOX 176 JEFFERSON CITY, MISSOURI 65102 PH. 314-761-4096				46. PREPARED BY David Denman	
IF ADDITIONAL SPACE IS NEEDED, ATTACH SEPARATE SHEET(S) TO THIS FORM				47. ORGANIZATION Landmarks Commission	
				48. DATE 3/87	
				49. REVISION DATE(S)	

307 N. 16th street. One and one half story frame dwelling with Queen Anne detailing built in 1899 for Dr. John Lanton, an eye specialist. Rectangle plan shape with gambrel roof shape facing the street. Hip roof dormers evenly spaced down the side elevation roof faces. Full porch across the facade with truncated hip roof supported on corner paired columns with Tuscan capitals resting on Cast stone piers. Supported above the porch is a broad sleeping porch added in the 1920s. Visible in the pediment of the house above the sleeping porch is a small area covered with fishscale shingle. Chamfer shaped bay window at the first story under the porch. Entry has Craftsman patterned sidelights. On the south elevation is an Italianate door hood with richly scrolled brackets with end pendants.





MISSOURI OFFICE OF HISTORIC PRESERVATION

ARCHITECTURAL/HISTORIC INVENTORY SURVEY FORM

1. NO. 115		4. PRESENT LOCAL NAME(S) OR DESIGNATION(S)		1. NO.
2. COUNTY Buchanan		5. OTHER NAME(S)		
3. LOCATION OF NEGATIVES 7 & P Dept. City Hall				
6. SPECIFIC LEGAL LOCATION TOWNSHIP _____ RANGE _____ SECTION _____ IF CITY OR TOWN, STREET ADDRESS 309-311 N. 16th st.		16. THEMATIC CATEGORY architecture		2. COUNTY
7. CITY OR TOWN IF RURAL, VICINITY St. Joseph		17. DATE(S) OR PERIOD 1892		
8. DESCRIPTION OF LOCATION lot 3 block 6 Carter's addn		18. STYLE OR DESIGN Queen Anne 40 51		
		19. ARCHITECT OR ENGINEER		4. PRESENT LOCAL NAME(S) OR DESIGNATION(S)
		20. CONTRACTOR OR BUILDER 30		
		21. ORIGINAL USE, IF APPARENT duplex 01B fu		
		22. PRESENT USE apartments		5. OTHER NAME(S)
		23. OWNERSHIP PUBLIC () PRIVATE ()		
		24. OWNER'S NAME AND ADDRESS IF KNOWN Mark Wissehr 809 N. noyes 64506		
9. COORDINATES UTM LAT _____ LONG _____		25. OPEN TO PUBLIC? YES () NO ()		6. TOWNSHIP
10. SITE () BUILDING (X) STRUCTURE () OBJECT ()		26. LOCAL CONTACT PERSON OR ORGANIZATION Landmarks Commission		
11. ON NATIONAL REGISTER? YES () NO (X)		27. OTHER SURVEYS IN WHICH INCLUDED		
12. IS IT ELIGIBLE? YES (X) NO ()				RANGE
13. PART OF ESTAB. YES () HIST. DISTRICT? NO (X)				
14. DISTRICT YES (X) POTENTIAL? NO ()				
15. NAME OF ESTABLISHED DISTRICT				SECTION
42. FURTHER DESCRIPTION OF IMPORTANT FEATURES see additional sheet		43. HISTORY AND SIGNIFICANCE see additional sheet		
44. DESCRIPTION OF ENVIRONMENT AND OUTBUILDINGS		45. SOURCES OF INFORMATION building pemrit: William Moseley 9/92 City Dir 1899		
RETURN THIS FORM WHEN COMPLETED TO: OFFICE OF HISTORIC PRESERVATION P.O. BOX 176 JEFFERSON CITY, MISSOURI 65102 PH. 314-751-4096		46. PREPARED BY David Denman		
IF ADDITIONAL SPACE IS NEEDED, ATTACH SEPARATE SHEET(S) TO THIS FORM		47. ORGANIZATION Landmarks Commission		
		48. DATE 3/87 49. REVISION DATE(S)		


309-311 N. 16th street. Two story frame duplex with late Queen Anne plan shape built in 1892 for William Moseley who owned a livery stable. Truncated hip roof and basic rectangle plan shape. Mirror image units with corner wall gable dormers above paired window openings at the second story and tripartite window openings at the first. The four bay facade has the dual entrances in the center below tripartite window openings at the second story. Full porch supported on paired round wood columns with Tuscan capitals.





MISSOURI OFFICE OF HISTORIC PRESERVATION


ARCHITECTURAL/HISTORIC INVENTORY SURVEY FORM

1. NO. 116		4. PRESENT LOCAL NAME(S) OR DESIGNATION(S)		1. NO.
2. COUNTY Buchanan		5. OTHER NAME(S)		
3. LOCATION OF NEGATIVES Z & P Dept. City Hall				2. COUNTY
6. SPECIFIC LEGAL LOCATION TOWNSHIP _____ RANGE _____ SECTION _____ IF CITY OR TOWN, STREET ADDRESS 409-411 N. 16th street		16. THEMATIC CATEGORY architecture		
7. CITY OR TOWN IF RURAL, VICINITY St. Joseph		17. DATE(S) OR PERIOD		4. PRESENT LOCAL NAME(S) OR DESIGNATION(S)
8. DESCRIPTION OF LOCATION		18. STYLE OR DESIGN 51		
9. COORDINATES UTM LAT _____ LONG _____		19. ARCHITECT OR ENGINEER		5. TOWNSHIP
10. SITE () STRUCTURE () BUILDING () OBJECT ()		20. CONTRACTOR OR BUILDER		
11. ON NATIONAL REGISTER? YES () NO ()		21. ORIGINAL USE, IF APPARENT DIB FK		RANGE
12. IS IT ELIGIBLE? YES () NO ()		22. PRESENT USE		
13. PART OF ESTAB. HIST. DISTRICT? YES () NO ()		23. OWNERSHIP PUBLIC () PRIVATE ()		SECTION
14. DISTRICT POTENTIAL? YES () NO ()		24. OWNER'S NAME AND ADDRESS IF KNOWN		
15. NAME OF ESTABLISHED DISTRICT		25. OPEN TO PUBLIC? YES () NO ()		
42. FURTHER DESCRIPTION OF IMPORTANT FEATURES		26. LOCAL CONTACT PERSON OR ORGANIZATION Landmarks Commission		
		27. OTHER SURVEYS IN WHICH INCLUDED		
		<div style="border: 1px solid black; padding: 10px; text-align: center;"> PHOTO MUST BE PROVIDED </div>		
RETURN THIS FORM WHEN COMPLETED TO: OFFICE OF HISTORIC PRESERVATION P.O. BOX 176 JEFFERSON CITY, MISSOURI 65102 PH. 314-751-4096		46. PREPARED BY David Denman 47. ORGANIZATION Landmarks Commission 48. DATE 3/87		
IF ADDITIONAL SPACE IS NEEDED, ATTACH SEPARATE SHEET(S) TO THIS FORM		49. REVISION DATE(S)		



MISSOURI OFFICE OF HISTORIC PRESERVATION

ARCHITECTURAL/HISTORIC INVENTORY SURVEY FORM


1. NO. 117		4. PRESENT LOCAL NAME(S) OR DESIGNATION(S)		1. NO. 2. COUNTY
2. COUNTY Buchanan		5. OTHER NAME(S)		
3. LOCATION OF NEGATIVES Z & P Dept. City Hall				
6. SPECIFIC LEGAL LOCATION TOWNSHIP _____ RANGE _____ SECTION _____ IF CITY OR TOWN, STREET ADDRESS 415 N. 16th street		16. THEMATIC CATEGORY architecture		3. COUNTY
7. CITY OR TOWN IF RURAL, VICINITY St. Joseph		17. DATE(S) OR PERIOD		
8. DESCRIPTION OF LOCATION		18. STYLE OR DESIGN 01		
9. COORDINATES UTM LAT _____ LONG _____		19. ARCHITECT OR ENGINEER		4. PRESENT LOCAL NAME(S) OR DESIGNATION(S)
		20. CONTRACTOR OR BUILDER		
		21. ORIGINAL USE, IF APPARENT 01A Fu		
10. SITE () STRUCTURE () BUILDING () OBJECT ()		22. PRESENT USE		5. OTHER NAME(S)
11. ON NATIONAL REGISTER? YES () NO ()		23. OWNERSHIP PUBLIC () PRIVATE ()		
12. IS IT ELIGIBLE? YES () NO ()		24. OWNER'S NAME AND ADDRESS IF KNOWN		
13. PART OF ESTAB. HIST. DISTRICT? YES () NO ()		25. OPEN TO PUBLIC? YES () NO ()		6. TOWNSHIP
14. DISTRICT POTENTIAL? YES () NO ()		26. LOCAL CONTACT PERSON OR ORGANIZATION Landmarks Commission		
15. NAME OF ESTABLISHED DISTRICT		27. OTHER SURVEYS IN WHICH INCLUDED		
42. FURTHER DESCRIPTION OF IMPORTANT FEATURES		<div style="border: 1px solid black; padding: 20px; width: 100%;"> <p style="font-size: 1.5em; margin: 0;">PHOTO MUST BE PROVIDED</p> </div>		7. RANGE
				
46. PREPARED BY David Denman		47. ORGANIZATION Landmarks Commission		8. SECTION
48. DATE 3/87		49. REVISION DATE(S)		

RETURN THIS FORM WHEN COMPLETED TO: OFFICE OF HISTORIC PRESERVATION
P.O. BOX 176
JEFFERSON CITY, MISSOURI 65102
PH. 314-751-4096

IF ADDITIONAL SPACE IS NEEDED, ATTACH SEPARATE SHEET(S) TO THIS FORM



MISSOURI OFFICE OF HISTORIC PRESERVATION ARCHITECTURAL/HISTORIC INVENTORY SURVEY FORM

1. NO. 125		4. PRESENT LOCAL NAME(S) OR DESIGNATION(S)		1. NO.
2. COUNTY Buchanan		5. OTHER NAME(S)		
3. LOCATION OF NEGATIVES Z & P Dept. City Hall				
6. SPECIFIC LEGAL LOCATION TOWNSHIP _____ RANGE _____ SECTION _____ IF CITY OR TOWN, STREET ADDRESS 416 N. 16th Street		16. THEMATIC CATEGORY architecture		2. COUNTY
7. CITY OR TOWN IF RURAL, VICINITY St. Joseph		17. DATE(S) OR PERIOD		
8. DESCRIPTION OF LOCATION		18. STYLE OR DESIGN 49		
9. COORDINATES UTM LAT _____ LONG _____		19. ARCHITECT OR ENGINEER		4. PRESENT LOCAL NAME(S) OR DESIGNATION(S)
10. SITE () STRUCTURE () BUILDING () OBJECT ()		20. CONTRACTOR OR BUILDER		
11. ON NATIONAL REGISTER? YES () NO ()		21. ORIGINAL USE, IF APPARENT DIA CB		
12. IS IT ELIGIBLE? YES () NO ()		22. PRESENT USE		3. NO. OF STORIES 1 1/2
13. PART OF ESTAB. HIST. DISTRICT? YES () NO ()		23. OWNERSHIP PUBLIC () PRIVATE ()		
14. DISTRICT POTENTIAL? YES () NO ()		24. OWNER'S NAME AND ADDRESS IF KNOWN		
15. NAME OF ESTABLISHED DISTRICT		25. OPEN TO PUBLIC? YES () NO ()		29. BASEMENT? YES () NO ()
42. FURTHER DESCRIPTION OF IMPORTANT FEATURES		26. LOCAL CONTACT PERSON OR ORGANIZATION Landmarks Commission		
		27. OTHER SURVEYS IN WHICH INCLUDED		
		28. FOUNDATION MATERIAL		30. FOUNDATION MATERIAL
		29. WALL CONSTRUCTION AN		
		30. ROOF TYPE AND MATERIAL GB 1/2 DR		
		31. NO. OF BAYS FRONT SIDE		32. WALL TREATMENT 61
		32. CHANGES (EXPLAIN IN NO. 42) ADDITION () ALTERED () MOVED ()		
		33. CONDITION INTERIOR EXTERIOR		
		34. PRESERVATION UNDERWAY? YES () NO ()		35. PLAN SHAPE
		36. ENDANGERED? BY WHAT? YES () NO ()		
		37. VISIBLE FROM PUBLIC ROAD? YES () NO ()		
		38. DISTANCE FROM AND FRONTAGE ON ROAD		5. OTHER NAME(S)
		46. PREPARED BY David Denman		6. TOWNSHIP
		47. ORGANIZATION Landmarks Commission		
		48. DATE 3/87		
		49. REVISION DATE(S)		RANGE
				SECTION



MISSOURI OFFICE OF HISTORIC PRESERVATION

ARCHITECTURAL/HISTORIC INVENTORY SURVEY FORM


1. NO. 118		4. PRESENT LOCAL NAME(S) OR DESIGNATION(S)		1. NO.
2. COUNTY Buchanan		5. OTHER NAME(S)		
3. LOCATION OF NEGATIVES Z & P Dept. City Hall				
6. SPECIFIC LEGAL LOCATION TOWNSHIP _____ RANGE _____ SECTION _____ IF CITY OR TOWN, STREET ADDRESS 417 N. 16th street		16. THEMATIC CATEGORY architecture		2. COUNTY
7. CITY OR TOWN IF RURAL, VICINITY St. Joseph		17. DATE(S) OR PERIOD		
8. DESCRIPTION OF LOCATION		18. STYLE OR DESIGN 01		
9. COORDINATES UTM LAT _____ LONG _____		19. ARCHITECT OR ENGINEER		4. PRESENT LOCAL NAME(S) OR DESIGNATION(S)
10. SITE () STRUCTURE () BUILDING () OBJECT ()		20. CONTRACTOR OR BUILDER		
11. ON NATIONAL REGISTER? YES () NO ()		21. ORIGINAL USE, IF APPARENT 01A FU		
12. IS IT ELIGIBLE? YES () NO ()		22. PRESENT USE		3. NO. OF STORIES 2
13. PART OF ESTAB. HIST. DISTRICT? YES () NO ()		23. OWNERSHIP PUBLIC () PRIVATE ()		
14. DISTRICT POTENTIAL? YES () NO ()		24. OWNER'S NAME AND ADDRESS IF KNOWN		
15. NAME OF ESTABLISHED DISTRICT		25. OPEN TO PUBLIC? YES () NO ()		29. BASEMENT? YES () NO ()
42. FURTHER DESCRIPTION OF IMPORTANT FEATURES		26. LOCAL CONTACT PERSON OR ORGANIZATION Landmarks Commission		
43. PHOTO MUST BE PROVIDED		27. OTHER SURVEYS IN WHICH INCLUDED		
44. RETURN THIS FORM WHEN COMPLETED TO: OFFICE OF HISTORIC PRESERVATION P.O. BOX 176 JEFFERSON CITY, MISSOURI 65102 PH. 314-751-4096		46. PREPARED BY David Denman		6. TOWNSHIP
IF ADDITIONAL SPACE IS NEEDED, ATTACH SEPARATE SHEET(S) TO THIS FORM		47. ORGANIZATION Landmarks Commission		
		48. DATE 3/87		
		49. REVISION DATE(S)		RANGE
				SECTION





MISSOURI OFFICE OF HISTORIC PRESERVATION


ARCHITECTURAL/HISTORIC INVENTORY SURVEY FORM

1. NO. 124		4. PRESENT LOCAL NAME(S) OR DESIGNATION(S)		1. NO.
2. COUNTY Buchanan		5. OTHER NAME(S)		
3. LOCATION OF NEGATIVES Z & P Dept. City Hall		16. THEMATIC CATEGORY architecture		2. COUNTY
8. SPECIFIC LEGAL LOCATION TOWNSHIP _____ RANGE _____ SECTION _____ IF CITY OR TOWN, STREET ADDRESS 418-420 N. 16th street		17. DATE(S) OR PERIOD		
7. CITY OR TOWN IF RURAL, VICINITY St. Joseph		18. STYLE OR DESIGN 49		4. PRESENT LOCAL NAME(S) OR DESIGNATION(S)
8. DESCRIPTION OF LOCATION		19. ARCHITECT OR ENGINEER		
9. COORDINATES UTM LAT _____ LONG _____		20. CONTRACTOR OR BUILDER		5. OTHER NAME(S)
10. SITE () STRUCTURE () BUILDING () OBJECT ()		21. ORIGINAL USE, IF APPARENT DIA RI SL		
11. ON NATIONAL REGISTER? YES () NO ()		22. PRESENT USE		6. TOWNSHIP
12. IS IT ELIGIBLE? YES () NO ()		23. OWNERSHIP PUBLIC () PRIVATE ()		
13. PART OF ESTAB. HIST. DISTRICT? YES () NO ()		24. OWNER'S NAME AND ADDRESS IF KNOWN		RANGE
14. DISTRICT POTENTIAL? YES () NO ()		25. OPEN TO PUBLIC? YES () NO ()		
15. NAME OF ESTABLISHED DISTRICT		26. LOCAL CONTACT PERSON OR ORGANIZATION Landmarks Commission		SECTION
42. FURTHER DESCRIPTION OF IMPORTANT FEATURES		27. OTHER SURVEYS IN WHICH INCLUDED		
		<div style="text-align: center;"> <p>PHOTO MUST BE PROVIDED</p> </div>		
		<div style="text-align: center;"> <p>PHOTO MUST BE PROVIDED</p> </div>		
43.		46. PREPARED BY David Denman		SECTION
44.		47. ORGANIZATION Landmarks Commission		
45.		48. DATE 3/87		SECTION
RE		49. REVISION DATE(S)		



MISSOURI OFFICE OF HISTORIC PRESERVATION

ARCHITECTURAL/HISTORIC INVENTORY SURVEY FORM

1. NO. 119		4. PRESENT LOCAL NAME(S) OR DESIGNATION(S)		1. NO.
2. COUNTY Buchanan		5. OTHER NAME(S)		
3. LOCATION OF NEGATIVES Z & P Dept. City Hall				2. COUNTY
6. SPECIFIC LEGAL LOCATION TOWNSHIP _____ RANGE _____ SECTION _____ IF CITY OR TOWN, STREET ADDRESS 419-421 N. 16th street		16. THEMATIC CATEGORY architecture		
7. CITY OR TOWN IF RURAL, VICINITY St. Joseph		17. DATE(S) OR PERIOD		4. PRESENT LOCAL NAME(S) OR DESIGNATION(S)
8. DESCRIPTION OF LOCATION		18. STYLE OR DESIGN 50 51		
9. COORDINATES UTM LAT _____ LONG _____		19. ARCHITECT OR ENGINEER		5. OTHER NAME(S)
10. SITE () STRUCTURE () BUILDING () OBJECT ()		20. CONTRACTOR OR BUILDER 30 20		
11. ON NATIONAL REGISTER? YES () NO ()		21. ORIGINAL USE, IF APPARENT 01B CB		6. TOWNSHIP
12. IS IT ELIGIBLE? YES () NO ()		22. PRESENT USE		
13. PART OF ESTAB. HIST. DISTRICT? YES () NO ()		23. OWNERSHIP PUBLIC () PRIVATE ()		RANGE
14. DISTRICT POTENTIAL? YES () NO ()		24. OWNER'S NAME AND ADDRESS IF KNOWN		
15. NAME OF ESTABLISHED DISTRICT		25. OPEN TO PUBLIC? YES () NO ()		SECTION
42. FURTHER DESCRIPTION OF IMPORTANT FEATURES		26. LOCAL CONTACT PERSON OR ORGANIZATION Landmarks Commission		
		27. OTHER SURVEYS IN WHICH INCLUDED		<div style="border: 1px solid black; padding: 10px; text-align: center;"> PHOTO MUST BE PROVIDED </div>
		28. NO. OF STORIES 2		
		29. BASEMENT? YES () NO ()		
		30. FOUNDATION MATERIAL 01		
		31. WALL CONSTRUCTION 1/2		
		32. ROOF TYPE AND MATERIAL Ft PR 99		
		33. NO. OF BAYS FRONT SIDE		
		34. WALL TREATMENT 30		
		35. PLAN SHAPE RC		
		36. CHANGES (EXPLAIN IN NO. 42) ADDITION () ALTERED () MOVED ()		
		37. CONDITION INTERIOR _____ EXTERIOR _____		
		38. PRESERVATION UNDERWAY? YES () NO ()		
		39. ENDANGERED? BY WHAT? YES () NO ()		
		40. VISIBLE FROM PUBLIC ROAD? YES () NO ()		
		41. DISTANCE FROM AND FRONTAGE ON ROAD		
		46. PREPARED BY David Denman		
		47. ORGANIZATION Landmarks Commission		
		48. DATE 3/87		
		49. REVISION DATE(S)		




RETURN THIS FORM WHEN COMPLETED TO: OFFICE OF HISTORIC PRESERVATION
P.O. BOX 176
JEFFERSON CITY, MISSOURI 65102
PH. 314-751-4096

IF ADDITIONAL SPACE IS NEEDED, ATTACH
SEPARATE SHEET(S) TO THIS FORM



MISSOURI OFFICE OF HISTORIC PRESERVATION

ARCHITECTURAL/HISTORIC INVENTORY SURVEY FORM




1. NO. <u>123</u>		4. PRESENT LOCAL NAME(S) OR DESIGNATION(S)		1. NO.
2. COUNTY <u>Buchanan</u>		5. OTHER NAME(S)		
3. LOCATION OF NEGATIVES <u>Z & P Dept. City Hall</u>				2. COUNTY
6. SPECIFIC LEGAL LOCATION TOWNSHIP _____ RANGE _____ SECTION _____ IF CITY OR TOWN, STREET ADDRESS <u>422 N. 16th street</u>		16. THEMATIC CATEGORY <u>architecture</u>		
7. CITY OR TOWN IF RURAL, VICINITY <u>St. Joseph</u>		17. DATE(S) OR PERIOD		4. PRESENT LOCAL NAME(S) OR DESIGNATION(S)
8. DESCRIPTION OF LOCATION		18. STYLE OR DESIGN <u>18</u>		
9. COORDINATES UTM LAT _____ LONG _____		19. ARCHITECT OR ENGINEER		5. OTHER NAME(S)
10. SITE () STRUCTURE () BUILDING () OBJECT ()		20. CONTRACTOR OR BUILDER <u>20 21</u>		
11. ON NATIONAL REGISTER? YES () NO ()		21. ORIGINAL USE, IF APPARENT <u>DH FW</u>		6. TOWNSHIP
12. IS IT ELIGIBLE? YES () NO ()		22. PRESENT USE		
13. PART OF ESTAB. HIST. DISTRICT? YES () NO ()		23. OWNERSHIP PUBLIC () PRIVATE ()		RANGE
14. DISTRICT POTENTIAL? YES () NO ()		24. OWNER'S NAME AND ADDRESS IF KNOWN		
15. NAME OF ESTABLISHED DISTRICT		25. OPEN TO PUBLIC? YES () NO ()		SECTION
42. FURTHER DESCRIPTION OF IMPORTANT FEATURES		26. LOCAL CONTACT PERSON OR ORGANIZATION <u>Landmarks Commission</u>		
43. 		27. OTHER SURVEYS IN WHICH INCLUDED		46. PREPARED BY <u>David Denman</u>
44. 		28. NO. OF STORIES <u>2</u>		
45. 		29. BASEMENT? YES () NO ()		47. ORGANIZATION <u>Landmarks Commission</u>
RET		30. FOUNDATION MATERIAL <u>01</u>		
IF AT SEPARATE SHEET(S) TO THIS FORM		31. WALL CONSTRUCTION <u>UP</u>		48. DATE <u>3/87</u>
PH. 314-751-4096		32. ROOF TYPE AND MATERIAL <u>GB 63</u>		
		33. NO. OF BAYS FRONT SIDE		49. REVISION DATE(S)
		34. WALL TREATMENT <u>30</u>		
		35. PLAN SHAPE <u>RC</u>		
		36. CHANGES (EXPLAIN IN NO. 42) ADDITION () ALTERED () MOVED ()		
		37. CONDITION INTERIOR EXTERIOR		
		38. PRESERVATION UNDERWAY? YES () NO ()		
		39. ENDANGERED? BY WHAT? YES () NO ()		
		40. VISIBLE FROM PUBLIC ROAD? YES () NO ()		
		41. DISTANCE FROM AND FRONTAGE ON ROAD		
		PHOTO MUST BE PROVIDED		



422

MISSOURI OFFICE OF HISTORIC PRESERVATION




ARCHITECTURAL/HISTORIC INVENTORY SURVEY FORM

1. NO. 122		4. PRESENT LOCAL NAME(S) OR DESIGNATION(S)		1. NO.
2. COUNTY Buchanan		5. OTHER NAME(S)		
3. LOCATION OF NEGATIVES Z & P Dept. City Hall				
6. SPECIFIC LEGAL LOCATION TOWNSHIP _____ RANGE _____ SECTION _____ IF CITY OR TOWN, STREET ADDRESS 424 N. 16th street		16. THEMATIC CATEGORY architecture	28. NO. OF STORIES 2	2. COUNTY
7. CITY OR TOWN IF RURAL, VICINITY St. Joseph		17. DATE(S) OR PERIOD	29. BASEMENT? YES () NO ()	
8. DESCRIPTION OF LOCATION		18. STYLE OR DESIGN 18	30. FOUNDATION MATERIAL 01	
9. COORDINATES UTM LAT _____ LONG _____		19. ARCHITECT OR ENGINEER	31. WALL CONSTRUCTION LD	4. PRESENT LOCAL NAME(S) OR DESIGNATION(S)
10. SITE () STRUCTURE () BUILDING () OBJECT ()		20. CONTRACTOR OR BUILDER	32. ROOF TYPE AND MATERIAL GB 63	
11. ON NATIONAL REGISTER? YES () NO ()		21. ORIGINAL USE, IF APPARENT CIA FH 9920	33. NO. OF BAYS FRONT SIDE	
12. IS IT ELIGIBLE? YES () NO ()		22. PRESENT USE	34. WALL TREATMENT 30	5. OTHER NAME(S)
13. PART OF ESTAB. HIST. DISTRICT? YES () NO ()		23. OWNERSHIP PUBLIC () PRIVATE ()	35. PLAN SHAPE EC	
14. DISTRICT POTENTIAL? YES () NO ()		24. OWNER'S NAME AND ADDRESS IF KNOWN	36. CHANGES (EXPLAIN IN NO. 42) ADDITION () ALTERED () MOVED ()	
15. NAME OF ESTABLISHED DISTRICT		25. OPEN TO PUBLIC? YES () NO ()	37. CONDITION INTERIOR _____ EXTERIOR _____	6. TOWNSHIP
42. FURTHER DESCRIPTION OF IMPORTANT FEATURES		26. LOCAL CONTACT PERSON OR ORGANIZATION Landmarks Commission	38. PRESERVATION UNDERWAY? YES () NO ()	
43. 		27. OTHER SURVEYS IN WHICH INCLUDED	39. ENDANGERED? BY WHAT? YES () NO ()	
44. 			40. VISIBLE FROM PUBLIC ROAD? YES () NO ()	7. RANGE
45. 			41. DISTANCE FROM AND FRONTAGE ON ROAD	
RET				
IF AL SEPARATE SHEET(S) TO THIS FORM		46. PREPARED BY David Denman		SECTION
		47. ORGANIZATION Landmarks Commission		
		48. DATE 3/87	49. REVISION DATE(S)	



MISSOURI OFFICE OF HISTORIC PRESERVATION

ARCHITECTURAL/HISTORIC INVENTORY SURVEY FORM

1. NO. 121		4. PRESENT LOCAL NAME(S) OR DESIGNATION(S)		1. NO.
2. COUNTY Buchanan		5. OTHER NAME(S)		
3. LOCATION OF NEGATIVES Z & P Dept. City Hall				4. PRESENT LOCAL NAME(S) OR DESIGNATION(S)
5. SPECIFIC LEGAL LOCATION TOWNSHIP _____ RANGE _____ SECTION _____ IF CITY OR TOWN, STREET ADDRESS 426-428 N. 16th street		16. THEMATIC CATEGORY architecture		
7. CITY OR TOWN IF RURAL, VICINITY St. Joseph		17. DATE(S) OR PERIOD		29. BASEMENT? YES () NO ()
8. DESCRIPTION OF LOCATION		18. STYLE OR DESIGN SI		
		19. ARCHITECT OR ENGINEER		31. WALL CONSTRUCTION WU
		20. CONTRACTOR OR BUILDER JO JO		
		21. ORIGINAL USE, IF APPARENT DIA FU		33. NO. OF BAYS FRONT SIDE
		22. PRESENT USE		
		23. OWNERSHIP PUBLIC () PRIVATE ()		35. PLAN SHAPE RC
		24. OWNER'S NAME AND ADDRESS IF KNOWN		
9. COORDINATES UTM LAT _____ LONG _____		25. OPEN TO PUBLIC? YES () NO ()		37. CONDITION INTERIOR _____ EXTERIOR _____
10. SITE () STRUCTURE () BUILDING () OBJECT ()		26. LOCAL CONTACT PERSON OR ORGANIZATION Landmarks Commission		
11. ON NATIONAL REGISTER? YES () NO ()		27. OTHER SURVEYS IN WHICH INCLUDED		39. ENDANGERED? YES () BY WHAT? NO ()
12. IS IT ELIGIBLE? YES () NO ()				
13. PART OF ESTAB. HIST. DISTRICT? YES () NO ()				41. DISTANCE FROM AND FRONTAGE ON ROAD
14. DISTRICT POTENTIAL? YES () NO ()				
15. NAME OF ESTABLISHED DISTRICT				6. TOWNSHIP
42. FURTHER DESCRIPTION OF IMPORTANT FEATURES				
43. 				SECTION
44. 				
45. 				47. ORGANIZATION Landmarks Commission
RETI				
IF SEPARATE SHEET(S) TO THIS FORM				49. REVISION DATE(S)



MISSOURI OFFICE OF HISTORIC PRESERVATION

ARCHITECTURAL/HISTORIC INVENTORY SURVEY FORM

1. NO. 120		4. PRESENT LOCAL NAME(S) OR DESIGNATION(S)		1. NO.
2. COUNTY Buchanan		5. OTHER NAME(S)		
3. LOCATION OF NEGATIVES Z & P Dept. City Hall				2. COUNTY
6. SPECIFIC LEGAL LOCATION TOWNSHIP _____ RANGE _____ SECTION _____ IF CITY OR TOWN, STREET ADDRESS 450 N. 16th street		16. THEMATIC CATEGORY architecture		
7. CITY OR TOWN IF RURAL, VICINITY St. Joseph		17. DATE(S) OR PERIOD		4. PRESENT LOCAL NAME(S) OR DESIGNATION(S)
8. DESCRIPTION OF LOCATION		18. STYLE OR DESIGN 99		
9. COORDINATES UTM LAT _____ LONG _____		19. ARCHITECT OR ENGINEER		6. TOWNSHIP
10. SITE () STRUCTURE () BUILDING () OBJECT ()		20. CONTRACTOR OR BUILDER 20		
11. ON NATIONAL REGISTER? YES () NO ()		21. ORIGINAL USE, IF APPARENT DIA RI		8. TOWNSHIP
12. IS IT ELIGIBLE? YES () NO ()		22. PRESENT USE		
13. PART OF ESTAB. HIST. DISTRICT? YES () NO ()		23. OWNERSHIP PUBLIC () PRIVATE ()		10. TOWNSHIP
14. DISTRICT POTENTIAL? YES () NO ()		24. OWNER'S NAME AND ADDRESS IF KNOWN		
15. NAME OF ESTABLISHED DISTRICT		25. OPEN TO PUBLIC? YES () NO ()		12. TOWNSHIP
42. FURTHER DESCRIPTION OF IMPORTANT FEATURES		26. LOCAL CONTACT PERSON OR ORGANIZATION Landmarks Commission		
43. FURTHER DESCRIPTION OF IMPORTANT FEATURES		27. OTHER SURVEYS IN WHICH INCLUDED		14. TOWNSHIP
44. FURTHER DESCRIPTION OF IMPORTANT FEATURES		28. NO. OF STORIES 2		
45. FURTHER DESCRIPTION OF IMPORTANT FEATURES		29. BASEMENT? YES () NO ()		16. TOWNSHIP
46. FURTHER DESCRIPTION OF IMPORTANT FEATURES		30. FOUNDATION MATERIAL		
47. FURTHER DESCRIPTION OF IMPORTANT FEATURES		31. WALL CONSTRUCTION		18. TOWNSHIP
48. FURTHER DESCRIPTION OF IMPORTANT FEATURES		32. ROOF TYPE AND MATERIAL		
49. FURTHER DESCRIPTION OF IMPORTANT FEATURES		33. NO. OF BAYS FRONT SIDE		20. TOWNSHIP
50. FURTHER DESCRIPTION OF IMPORTANT FEATURES		34. WALL TREATMENT		
51. FURTHER DESCRIPTION OF IMPORTANT FEATURES		35. PLAN SHAPE		22. TOWNSHIP
52. FURTHER DESCRIPTION OF IMPORTANT FEATURES		36. CHANGES (EXPLAIN IN NO. 42) ADDITION () ALTERED () MOVED ()		
53. FURTHER DESCRIPTION OF IMPORTANT FEATURES		37. CONDITION INTERIOR EXTERIOR		24. TOWNSHIP
54. FURTHER DESCRIPTION OF IMPORTANT FEATURES		38. PRESERVATION UNDERWAY? YES () NO ()		
55. FURTHER DESCRIPTION OF IMPORTANT FEATURES		39. ENDANGERED? BY WHAT? YES () NO ()		26. TOWNSHIP
56. FURTHER DESCRIPTION OF IMPORTANT FEATURES		40. VISIBLE FROM PUBLIC ROAD? YES () NO ()		
57. FURTHER DESCRIPTION OF IMPORTANT FEATURES		41. DISTANCE FROM AND FRONTAGE ON ROAD		28. TOWNSHIP
58. FURTHER DESCRIPTION OF IMPORTANT FEATURES		42. FURTHER DESCRIPTION OF IMPORTANT FEATURES		
59. FURTHER DESCRIPTION OF IMPORTANT FEATURES		43. FURTHER DESCRIPTION OF IMPORTANT FEATURES		30. TOWNSHIP
60. FURTHER DESCRIPTION OF IMPORTANT FEATURES		44. FURTHER DESCRIPTION OF IMPORTANT FEATURES		
61. FURTHER DESCRIPTION OF IMPORTANT FEATURES		45. FURTHER DESCRIPTION OF IMPORTANT FEATURES		32. TOWNSHIP
62. FURTHER DESCRIPTION OF IMPORTANT FEATURES		46. FURTHER DESCRIPTION OF IMPORTANT FEATURES		
63. FURTHER DESCRIPTION OF IMPORTANT FEATURES		47. FURTHER DESCRIPTION OF IMPORTANT FEATURES		34. TOWNSHIP
64. FURTHER DESCRIPTION OF IMPORTANT FEATURES		48. FURTHER DESCRIPTION OF IMPORTANT FEATURES		
65. FURTHER DESCRIPTION OF IMPORTANT FEATURES		49. FURTHER DESCRIPTION OF IMPORTANT FEATURES		36. TOWNSHIP
66. FURTHER DESCRIPTION OF IMPORTANT FEATURES		50. FURTHER DESCRIPTION OF IMPORTANT FEATURES		
67. FURTHER DESCRIPTION OF IMPORTANT FEATURES		51. FURTHER DESCRIPTION OF IMPORTANT FEATURES		38. TOWNSHIP
68. FURTHER DESCRIPTION OF IMPORTANT FEATURES		52. FURTHER DESCRIPTION OF IMPORTANT FEATURES		
69. FURTHER DESCRIPTION OF IMPORTANT FEATURES		53. FURTHER DESCRIPTION OF IMPORTANT FEATURES		40. TOWNSHIP
70. FURTHER DESCRIPTION OF IMPORTANT FEATURES		54. FURTHER DESCRIPTION OF IMPORTANT FEATURES		
71. FURTHER DESCRIPTION OF IMPORTANT FEATURES		55. FURTHER DESCRIPTION OF IMPORTANT FEATURES		42. TOWNSHIP
72. FURTHER DESCRIPTION OF IMPORTANT FEATURES		56. FURTHER DESCRIPTION OF IMPORTANT FEATURES		
73. FURTHER DESCRIPTION OF IMPORTANT FEATURES		57. FURTHER DESCRIPTION OF IMPORTANT FEATURES		44. TOWNSHIP
74. FURTHER DESCRIPTION OF IMPORTANT FEATURES		58. FURTHER DESCRIPTION OF IMPORTANT FEATURES		
75. FURTHER DESCRIPTION OF IMPORTANT FEATURES		59. FURTHER DESCRIPTION OF IMPORTANT FEATURES		46. TOWNSHIP
76. FURTHER DESCRIPTION OF IMPORTANT FEATURES		60. FURTHER DESCRIPTION OF IMPORTANT FEATURES		
77. FURTHER DESCRIPTION OF IMPORTANT FEATURES		61. FURTHER DESCRIPTION OF IMPORTANT FEATURES		48. TOWNSHIP
78. FURTHER DESCRIPTION OF IMPORTANT FEATURES		62. FURTHER DESCRIPTION OF IMPORTANT FEATURES		
79. FURTHER DESCRIPTION OF IMPORTANT FEATURES		63. FURTHER DESCRIPTION OF IMPORTANT FEATURES		50. TOWNSHIP
80. FURTHER DESCRIPTION OF IMPORTANT FEATURES		64. FURTHER DESCRIPTION OF IMPORTANT FEATURES		
81. FURTHER DESCRIPTION OF IMPORTANT FEATURES		65. FURTHER DESCRIPTION OF IMPORTANT FEATURES		52. TOWNSHIP
82. FURTHER DESCRIPTION OF IMPORTANT FEATURES		66. FURTHER DESCRIPTION OF IMPORTANT FEATURES		
83. FURTHER DESCRIPTION OF IMPORTANT FEATURES		67. FURTHER DESCRIPTION OF IMPORTANT FEATURES		54. TOWNSHIP
84. FURTHER DESCRIPTION OF IMPORTANT FEATURES		68. FURTHER DESCRIPTION OF IMPORTANT FEATURES		
85. FURTHER DESCRIPTION OF IMPORTANT FEATURES		69. FURTHER DESCRIPTION OF IMPORTANT FEATURES		56. TOWNSHIP
86. FURTHER DESCRIPTION OF IMPORTANT FEATURES		70. FURTHER DESCRIPTION OF IMPORTANT FEATURES		
87. FURTHER DESCRIPTION OF IMPORTANT FEATURES		71. FURTHER DESCRIPTION OF IMPORTANT FEATURES		58. TOWNSHIP
88. FURTHER DESCRIPTION OF IMPORTANT FEATURES		72. FURTHER DESCRIPTION OF IMPORTANT FEATURES		
89. FURTHER DESCRIPTION OF IMPORTANT FEATURES		73. FURTHER DESCRIPTION OF IMPORTANT FEATURES		60. TOWNSHIP
90. FURTHER DESCRIPTION OF IMPORTANT FEATURES		74. FURTHER DESCRIPTION OF IMPORTANT FEATURES		
91. FURTHER DESCRIPTION OF IMPORTANT FEATURES		75. FURTHER DESCRIPTION OF IMPORTANT FEATURES		62. TOWNSHIP
92. FURTHER DESCRIPTION OF IMPORTANT FEATURES		76. FURTHER DESCRIPTION OF IMPORTANT FEATURES		
93. FURTHER DESCRIPTION OF IMPORTANT FEATURES		77. FURTHER DESCRIPTION OF IMPORTANT FEATURES		64. TOWNSHIP
94. FURTHER DESCRIPTION OF IMPORTANT FEATURES		78. FURTHER DESCRIPTION OF IMPORTANT FEATURES		
95. FURTHER DESCRIPTION OF IMPORTANT FEATURES		79. FURTHER DESCRIPTION OF IMPORTANT FEATURES		66. TOWNSHIP
96. FURTHER DESCRIPTION OF IMPORTANT FEATURES		80. FURTHER DESCRIPTION OF IMPORTANT FEATURES		
97. FURTHER DESCRIPTION OF IMPORTANT FEATURES		81. FURTHER DESCRIPTION OF IMPORTANT FEATURES		68. TOWNSHIP
98. FURTHER DESCRIPTION OF IMPORTANT FEATURES		82. FURTHER DESCRIPTION OF IMPORTANT FEATURES		
99. FURTHER DESCRIPTION OF IMPORTANT FEATURES		83. FURTHER DESCRIPTION OF IMPORTANT FEATURES		70. TOWNSHIP
100. FURTHER DESCRIPTION OF IMPORTANT FEATURES		84. FURTHER DESCRIPTION OF IMPORTANT FEATURES		

PHOTO
MUST
BE
PROVIDED


46. PREPARED BY
David Denman
47. ORGANIZATION
Landmarks Commission
48. DATE 3/87
49. REVISION DATE(S)

ON
102



MISSOURI OFFICE OF HISTORIC PRESERVATION

ARCHITECTURAL/HISTORIC INVENTORY SURVEY FORM

1. NO. 149		4. PRESENT LOCAL NAME(S) OR DESIGNATION(S)		1. NO.
2. COUNTY Buchanan		5. OTHER NAME(S)		
3. LOCATION OF NEGATIVES Z & P Dept. City Hall				2. COUNTY
6. SPECIFIC LEGAL LOCATION TOWNSHIP _____ RANGE _____ SECTION _____ IF CITY OR TOWN, STREET ADDRESS 306 N. 17th street		16. THEMATIC CATEGORY architecture		
7. CITY OR TOWN IF RURAL, VICINITY St. Joseph		17. DATE(S) OR PERIOD		4. PRESENT LOCAL NAME(S) OR DESIGNATION(S)
8. DESCRIPTION OF LOCATION		18. STYLE OR DESIGN 99		
9. COORDINATES UTM LAT _____ LONG _____		19. ARCHITECT OR ENGINEER		5. TOWNSHIP
10. SITE () STRUCTURE () BUILDING () OBJECT ()		20. CONTRACTOR OR BUILDER 20		
11. ON NATIONAL REGISTER? YES () NO ()		21. ORIGINAL USE, IF APPARENT DIA OR DK		6. RANGE
12. IS IT ELIGIBLE? YES () NO ()		22. PRESENT USE S		
13. PART OF ESTAB. HIST. DISTRICT? YES () NO ()		23. OWNERSHIP PUBLIC () PRIVATE ()		7. SECTION
14. DISTRICT POTENTIAL? YES () NO ()		24. OWNER'S NAME AND ADDRESS IF KNOWN		
15. NAME OF ESTABLISHED DISTRICT		25. OPEN TO PUBLIC? YES () NO ()		8. OTHER NAME(S)
42. FURTHER DESCRIPTION OF IMPORTANT FEATURES		26. LOCAL CONTACT PERSON OR ORGANIZATION Landmarks Commission		
		27. OTHER SURVEYS IN WHICH INCLUDED		9. TOWNSHIP
		28. NO. OF STORIES 2		
		29. BASEMENT? YES () NO ()		10. RANGE
		30. FOUNDATION MATERIAL DI		
		31. WALL CONSTRUCTION W		11. SECTION
		32. ROOF TYPE AND MATERIAL HP G3 DR		
		33. NO. OF BAYS FRONT SIDE		12. SECTION
		34. WALL TREATMENT 61		
		35. PLAN SHAPE IR		13. SECTION
		36. CHANGES (EXPLAIN IN NO. 42) ADDITION () ALTERED () MOVED ()		
		37. CONDITION INTERIOR EXTERIOR		14. SECTION
		38. PRESERVATION UNDERWAY? YES () NO ()		
		39. ENDANGERED? BY WHAT? YES () NO ()		15. SECTION
		40. VISIBLE FROM PUBLIC ROAD? YES () NO ()		
		41. DISTANCE FROM AND FRONTAGE ON ROAD		16. SECTION
		PHOTO MUST BE PROVIDED		
		46. PREPARED BY David Denman		17. SECTION
		47. ORGANIZATION Landmarks Commission		
		48. DATE 3/87		18. SECTION
		49. REVISION DATE(S)		




RETURN THIS FORM WHEN COMPLETED TO: OFFICE OF HISTORIC PRESERVATION
P.O. BOX 176
JEFFERSON CITY, MISSOURI 65102
PH. 314-751-4096

IF ADDITIONAL SPACE IS NEEDED, ATTACH SEPARATE SHEET(S) TO THIS FORM



MISSOURI OFFICE OF HISTORIC PRESERVATION

ARCHITECTURAL/HISTORIC INVENTORY SURVEY FORM

1. NO. 148		4. PRESENT LOCAL NAME(S) OR DESIGNATION(S)		1. NO.
2. COUNTY Buchanan		5. OTHER NAME(S)		
3. LOCATION OF NEGATIVES Z & P Dept. City Hall				2. COUNTY
6. SPECIFIC LEGAL LOCATION TOWNSHIP _____ RANGE _____ SECTION _____ IF CITY OR TOWN, STREET ADDRESS 308 N. 17th street		16. THEMATIC CATEGORY architecture		
7. CITY OR TOWN IF RURAL, VICINITY St. Joseph		17. DATE(S) OR PERIOD		4. PRESENT LOCAL NAME(S) OR DESIGNATION(S)
8. DESCRIPTION OF LOCATION		18. STYLE OR DESIGN 49		
9. COORDINATES UTM LAT _____ LONG _____		19. ARCHITECT OR ENGINEER		5. TOWNSHIP
10. SITE () STRUCTURE () BUILDING () OBJECT ()		20. CONTRACTOR OR BUILDER		
11. ON NATIONAL REGISTER? YES () NO ()		21. ORIGINAL USE, IF APPARENT, CHA 51		6. RANGE
12. IS IT ELIGIBLE? YES () NO ()		22. PRESENT USE		
13. PART OF ESTAB. HIST. DISTRICT? YES () NO ()		23. OWNERSHIP PUBLIC () PRIVATE ()		7. SECTION
14. DISTRICT POTENTIAL? YES () NO ()		24. OWNER'S NAME AND ADDRESS IF KNOWN		
15. NAME OF ESTABLISHED DISTRICT		25. OPEN TO PUBLIC? YES () NO ()		8. OTHER NAME(S)
42. FURTHER DESCRIPTION OF IMPORTANT FEATURES		26. LOCAL CONTACT PERSON OR ORGANIZATION Landmarks Commission		
43. 		27. OTHER SURVEYS IN WHICH INCLUDED		9. PHOTO MUST BE PROVIDED
44. 		28. NO. OF STORIES 2		
45. 		29. BASEMENT? YES () NO ()		10. TOWNSHIP
		30. FOUNDATION MATERIAL 61		
		31. WALL CONSTRUCTION WU		11. RANGE
		32. ROOF TYPE AND MATERIAL cm 63		
		33. NO. OF BAYS FRONT SIDE		12. SECTION
		34. WALL TREATMENT 69		
		35. PLAN SHAPE 12		13. OTHER NAME(S)
		36. CHANGES (EXPLAIN IN NO. 42) ADDITION () ALTERED () MOVED ()		
		37. CONDITION INTERIOR _____ EXTERIOR _____		14. TOWNSHIP
		38. PRESERVATION UNDERWAY? YES () NO ()		
		39. ENDANGERED? BY WHAT? YES () NO ()		15. RANGE
		40. VISIBLE FROM PUBLIC ROAD? YES () NO ()		
		41. DISTANCE FROM AND FRONTAGE ON ROAD		16. SECTION
		46. PREPARED BY David Denman		
		47. ORGANIZATION Landmarks Commission		17. TOWNSHIP
		48. DATE 3/87 49. REVISION DATE(S)		

RETURN THIS FORM WHEN COMPLETED TO: OFFICE OF HISTORIC PRESERVATION
P.O. BOX 176
JEFFERSON CITY, MISSOURI 65102
PH. 314-751-4096

IF ADDITIONAL SPACE IS NEEDED, ATTACH
SEPARATE SHEET(S) TO THIS FORM




MISSOURI OFFICE OF HISTORIC PRESERVATION
ARCHITECTURAL/HISTORIC INVENTORY SURVEY FORM

1. NO. 143		4. PRESENT LOCAL NAME(S) OR DESIGNATION(S)	
2. COUNTY Buchanan		5. OTHER NAME(S)	
3. LOCATION OF NEGATIVES Z & P Dept. City Hall			
6. SPECIFIC LEGAL LOCATION TOWNSHIP _____ RANGE _____ SECTION _____ IF CITY OR TOWN, STREET ADDRESS 312 N. 17th street		16. THEMATIC CATEGORY architecture	
		17. DATE(S) OR PERIOD	
7. CITY OR TOWN IF RURAL, VICINITY St. Joseph		18. STYLE OR DESIGN 50	
		19. ARCHITECT OR ENGINEER	
8. DESCRIPTION OF LOCATION		20. CONTRACTOR OR BUILDER	
		21. ORIGINAL USE, IF APPARENT 20 30	
9. COORDINATES UTM LAT _____ LONG _____		22. PRESENT USE DIB CB ST	
		23. OWNERSHIP PUBLIC () PRIVATE ()	
10. SITE () STRUCTURE () BUILDING () OBJECT ()		24. OWNER'S NAME AND ADDRESS IF KNOWN	
		25. OPEN TO PUBLIC? YES () NO ()	
11. ON NATIONAL REGISTER? YES () NO ()		26. LOCAL CONTACT PERSON OR ORGANIZATION Landmarks Commission	
12. IS IT ELIGIBLE? YES () NO ()		27. OTHER SURVEYS IN WHICH INCLUDED	
13. PART OF ESTAB. YES () NO () HIST. DISTRICT? NO ()		28. NO. OF STORIES 2	
14. DISTRICT YES () NO () POTENTIAL? NO ()		29. BASEMENT? YES () NO ()	
15. NAME OF ESTABLISHED DISTRICT		30. FOUNDATION MATERIAL 01	
		31. WALL CONSTRUCTION WD	
42. FURTHER DESCRIPTION OF IMPORTANT FEATURES		32. ROOF TYPE AND MATERIAL WP 63 DR	
		33. NO. OF BAYS FRONT SIDE	
43. PHOTO MUST BE PROVIDED		34. WALL TREATMENT 61	
		35. PLAN SHAPE 50	
44. PREPARED BY David Denman		36. CHANGES (EXPLAIN IN NO. 42) ADDITION () ALTERED () MOVED ()	
		37. CONDITION INTERIOR EXTERIOR	
45. RETURN THIS FORM WHEN COMPLETED TO: OFFICE OF HISTORIC PRESERVATION P.O. BOX 176 JEFFERSON CITY, MISSOURI 65102 PH. 314-751-4096		38. PRESERVATION UNDERWAY? YES () NO ()	
		39. ENDANGERED? BY WHAT? YES () NO ()	
46. IF ADDITIONAL SPACE IS NEEDED, ATTACH SEPARATE SHEET(S) TO THIS FORM		40. VISIBLE FROM PUBLIC ROAD? YES () NO ()	
		41. DISTANCE FROM AND FRONTAGE ON ROAD	
47. ORGANIZATION Landmarks Commission		48. DATE 3/87	
49. REVISION DATE(S)			



MISSOURI OFFICE OF HISTORIC PRESERVATION

ARCHITECTURAL/HISTORIC INVENTORY SURVEY FORM

1. NO. <u>144</u> 2. COUNTY <u>Buchanan</u> 3. LOCATION OF NEGATIVES <u>Z & P Dept. City Hall</u>	4. PRESENT LOCAL NAME(S) OR DESIGNATION(S) 5. OTHER NAME(S)	1. NO. 2. COUNTY 4. PRESENT LOCAL NAME(S) OR DESIGNATION(S) 5. OTHER NAME(S)
6. SPECIFIC LEGAL LOCATION TOWNSHIP _____ RANGE _____ SECTION _____ IF CITY OR TOWN, STREET ADDRESS <u>314 N. 17th street</u> 7. CITY OR TOWN IF RURAL, VICINITY <u>St. Joseph</u> 8. DESCRIPTION OF LOCATION	16. THEMATIC CATEGORY <u>architecture</u> 17. DATE(S) OR PERIOD 18. STYLE OR DESIGN <u>49</u> 19. ARCHITECT OR ENGINEER 20. CONTRACTOR OR BUILDER 21. ORIGINAL USE, IF APPARENT <u>QIA FU</u> 22. PRESENT USE 23. OWNERSHIP PUBLIC () PRIVATE () 24. OWNER'S NAME AND ADDRESS IF KNOWN 25. OPEN TO PUBLIC? YES () NO () 26. LOCAL CONTACT PERSON OR ORGANIZATION <u>Landmarks Commission</u> 27. OTHER SURVEYS IN WHICH INCLUDED	28. NO. OF STORIES <u>2</u> 29. BASEMENT? YES () NO () 30. FOUNDATION MATERIAL <u>01</u> 31. WALL CONSTRUCTION <u>WU</u> 32. ROOF TYPE AND MATERIAL <u>HP 63</u> 33. NO. OF BAYS FRONT SIDE 34. WALL TREATMENT <u>49</u> 35. PLAN SHAPE <u>IR</u> 36. CHANGES (EXPLAIN IN NO. 42) ADDITION () ALTERED () MOVED () 37. CONDITION INTERIOR EXTERIOR 38. PRESERVATION UNDERWAY? YES () NO () 39. ENDANGERED? BY WHAT? YES () NO () 40. VISIBLE FROM PUBLIC ROAD? YES () NO () 41. DISTANCE FROM AND FRONTAGE ON ROAD
9. COORDINATES UTM LAT _____ LONG _____ 10. SITE () STRUCTURE () BUILDING () OBJECT () 11. ON NATIONAL REGISTER? YES () NO () 12. IS IT ELIGIBLE? YES () NO () 13. PART OF ESTAB. HIST. DISTRICT? YES () NO () 14. DISTRICT POTENTIAL? YES () NO () 15. NAME OF ESTABLISHED DISTRICT	42. FURTHER DESCRIPTION OF IMPORTANT FEATURES <div style="display: flex; align-items: center;">  <div style="width: 40%; text-align: center; border: 1px solid black; padding: 10px;"> PHOTO MUST BE PROVIDED </div> </div>	
RETURN THIS FORM WHEN COMPLETED TO: OFFICE OF HISTORIC PRESERVATION P.O. BOX 176 JEFFERSON CITY, MISSOURI 65102 PH. 314-751-4096		46. PREPARED BY <u>David Denman</u> 47. ORGANIZATION <u>Landmarks Commission</u> 48. DATE <u>3/87</u> 49. REVISION DATE(S)

IF ADDITIONAL SPACE IS NEEDED, ATTACH SEPARATE SHEET(S) TO THIS FORM



MISSOURI OFFICE OF HISTORIC PRESERVATION

ARCHITECTURAL/HISTORIC INVENTORY SURVEY FORM

1. NO. 145		4. PRESENT LOCAL NAME(S) OR DESIGNATION(S)		1. NO.
2. COUNTY Buchanan		5. OTHER NAME(S)		
3. LOCATION OF NEGATIVES Z & P Dept. City Hall				
6. SPECIFIC LEGAL LOCATION TOWNSHIP _____ RANGE _____ SECTION _____ IF CITY OR TOWN, STREET ADDRESS 316 N. 17th street		16. THEMATIC CATEGORY architecture		2. COUNTY
7. CITY OR TOWN IF RURAL, VICINITY St. Joseph		17. DATE(S) OR PERIOD		
8. DESCRIPTION OF LOCATION		18. STYLE OR DESIGN 11		
9. COORDINATES UTM LAT _____ LONG _____		19. ARCHITECT OR ENGINEER		4. PRESENT LOCAL NAME(S) OR DESIGNATION(S)
10. SITE () STRUCTURE () BUILDING () OBJECT ()		20. CONTRACTOR OR BUILDER		
11. ON NATIONAL REGISTER? YES () NO ()		21. ORIGINAL USE, IF APPARENT DIA CB		
12. IS IT ELIGIBLE? YES () NO ()		22. PRESENT USE		5. OTHER NAME(S)
13. PART OF ESTAB. YES () NO () HIST. DISTRICT? NO ()		23. OWNERSHIP PUBLIC () PRIVATE ()		
14. DISTRICT YES () NO () POTENTIAL? NO ()		24. OWNER'S NAME AND ADDRESS IF KNOWN		
15. NAME OF ESTABLISHED DISTRICT		25. OPEN TO PUBLIC? YES () NO ()		6. TOWNSHIP
42. FURTHER DESCRIPTION OF IMPORTANT FEATURES		26. LOCAL CONTACT PERSON OR ORGANIZATION Landmarks Commission		
43. DISTANCE FROM AND FRONTAGE ON ROAD		27. OTHER SURVEYS IN WHICH INCLUDED		
44. PHOTO MUST BE PROVIDED		45. PREPARED BY David Denman		7. RANGE
46. ORGANIZATION Landmarks Commission		47. DATE 3/87		
48. REVISION DATE(S)		49. SECTION		



RETURN THIS FORM WHEN COMPLETED TO: OFFICE OF HISTORIC PRESERVATION
P.O. BOX 176
JEFFERSON CITY, MISSOURI 65102
PH. 314-751-4096

IF ADDITIONAL SPACE IS NEEDED, ATTACH
SEPARATE SHEET(S) TO THIS FORM



MISSOURI OFFICE OF HISTORIC PRESERVATION ARCHITECTURAL/HISTORIC INVENTORY SURVEY FORM

1. NO. 147		4. PRESENT LOCAL NAME(S) OR DESIGNATION(S)		1. NO.
2. COUNTY Buchanan		5. OTHER NAME(S) # Luzong?		
3. LOCATION OF NEGATIVES Z & P Dept. City Hall				2. COUNTY
6. SPECIFIC LEGAL LOCATION TOWNSHIP _____ RANGE _____ SECTION _____ IF CITY OR TOWN, STREET ADDRESS 314-316 N. 17th street		16. THEMATIC CATEGORY architecture		
7. CITY OR TOWN IF RURAL, VICINITY St. Joseph		17. DATE(S) OR PERIOD		4. PRESENT LOCAL NAME(S) OR DESIGNATION(S)
8. DESCRIPTION OF LOCATION		18. STYLE OR DESIGN 59		
9. COORDINATES UTM LAT _____ LONG _____		19. ARCHITECT OR ENGINEER		5. OTHER NAME(S)
10. SITE () STRUCTURE () BUILDING () OBJECT ()		20. CONTRACTOR OR BUILDER		
11. ON NATIONAL REGISTER? YES () NO ()		21. ORIGINAL USE, IF APPARENT OIB AW		6. TOWNSHIP
12. IS IT ELIGIBLE? YES () NO ()		22. PRESENT USE		
13. PART OF ESTAB. HIST. DISTRICT? YES () NO ()		23. OWNERSHIP PUBLIC () PRIVATE ()		RANGE
14. DISTRICT POTENTIAL? YES () NO ()		24. OWNER'S NAME AND ADDRESS IF KNOWN		
15. NAME OF ESTABLISHED DISTRICT		25. OPEN TO PUBLIC? YES () NO ()		SECTION
42. FURTHER DESCRIPTION OF IMPORTANT FEATURES		26. LOCAL CONTACT PERSON OR ORGANIZATION Landmarks Commission		
43. HISTORIC PHOTO		27. OTHER SURVEYS IN WHICH INCLUDED		46. PREPARED BY David Denman
44. DESCRIPTION		28. NO. OF STORIES 2		
45. SOURCE		29. BASEMENT? YES () NO ()		47. ORGANIZATION Landmarks Commission
		30. FOUNDATION MATERIAL 01		
		31. WALL CONSTRUCTION UD		48. DATE 3/87
		32. ROOF TYPE AND MATERIAL F+ PR 99		
		33. NO. OF BAYS FRONT SIDE		49. REVISION DATE(S)
		34. WALL TREATMENT 61		
		35. PLAN SHAPE RL		
		36. CHANGES (EXPLAIN IN NO. 42) ADDITION () ALTERED () MOVED ()		
		37. CONDITION INTERIOR _____ EXTERIOR _____		
		38. PRESERVATION UNDERWAY? YES () NO ()		
		39. ENDANGERED? BY WHAT? YES () NO ()		
		40. VISIBLE FROM PUBLIC ROAD? YES () NO ()		
		41. DISTANCE FROM AND FRONTAGE ON ROAD		




RETURN THIS FORM WHEN COMPLETED TO: OFFICE OF HISTORIC PRESERVATION
P.O. BOX 176
JEFFERSON CITY, MISSOURI 65102
PH. 314-751-4096

IF ADDITIONAL SPACE IS NEEDED, ATTACH
SEPARATE SHEET(S) TO THIS FORM



MISSOURI OFFICE OF HISTORIC PRESERVATION

ARCHITECTURAL/HISTORIC INVENTORY SURVEY FORM

1. NO. <u>74</u>		4. PRESENT LOCAL NAME(S) OR DESIGNATION(S)		1. NO.
2. COUNTY <u>Buchanan</u>		5. OTHER NAME(S)		
3. LOCATION OF NEGATIVES <u>Z & P Dept. City Hall</u>				2. COUNTY
6. SPECIFIC LEGAL LOCATION TOWNSHIP _____ RANGE _____ SECTION _____ IF CITY OR TOWN, STREET ADDRESS <u>318 N. 17th street</u>		16. THEMATIC CATEGORY <u>architecture</u>		
7. CITY OR TOWN IF RURAL, VICINITY <u>St. Joseph</u>		17. DATE(S) OR PERIOD		4. PRESENT LOCAL NAME(S) OR DESIGNATION(S)
8. DESCRIPTION OF LOCATION		18. STYLE OR DESIGN <u>oo</u>		
9. COORDINATES UTM LAT _____ LONG _____		19. ARCHITECT OR ENGINEER		5. OTHER NAME(S)
10. SITE () STRUCTURE () BUILDING () OBJECT ()		20. CONTRACTOR OR BUILDER		
11. ON NATIONAL REGISTER? YES () NO ()		21. ORIGINAL USE, IF APPARENT <u>ORA PD</u>		6. TOWNSHIP
12. IS IT ELIGIBLE? YES () NO ()		22. PRESENT USE		
13. PART OF ESTAB. HIST. DISTRICT? YES () NO ()		23. OWNERSHIP PUBLIC () PRIVATE ()		RANGE
14. DISTRICT POTENTIAL? YES () NO ()		24. OWNER'S NAME AND ADDRESS IF KNOWN		
15. NAME OF ESTABLISHED DISTRICT		25. OPEN TO PUBLIC? YES () NO ()		SECTION
42. FURTHER DESCRIPTION OF IMPORTANT FEATURES		26. LOCAL CONTACT PERSON OR ORGANIZATION <u>Landmarks Commission</u>		
43. 		27. OTHER SURVEYS IN WHICH INCLUDED		46. PREPARED BY <u>David Denman</u>
44.		28. LOCAL CONTACT PERSON OR ORGANIZATION <u>Landmarks Commission</u>		
45.		29. ENDANGERED? BY WHAT? YES () NO ()		47. ORGANIZATION <u>Landmarks Commission</u>
		30. FOUNDATION MATERIAL <u>SI</u>		
		31. WALL CONSTRUCTION <u>WU</u>		48. DATE <u>3/87</u>
		32. ROOF TYPE AND MATERIAL <u>HP G3 DR</u>		
		33. NO. OF BAYS FRONT SIDE		49. REVISION DATE(S)
		34. WALL TREATMENT <u>121</u>		
		35. PLAN SHAPE <u>RC</u>		
		36. CHANGES (EXPLAIN IN NO. 42) ADDITION () ALTERED () MOVED ()		
		37. CONDITION INTERIOR _____ EXTERIOR _____		
		38. PRESERVATION UNDERWAY? YES () NO ()		
		39. VISIBLE FROM PUBLIC ROAD? YES () NO ()		
		40. DISTANCE FROM AND FRONTAGE ON ROAD		
		PHOTO MUST BE PROVIDED		

RETURN THIS FORM WHEN COMPLETED TO: OFFICE OF HISTORIC PRESERVATION
P.O. BOX 176
JEFFERSON CITY, MISSOURI 65102
PH. 314-751-4096

IF ADDITIONAL SPACE IS NEEDED, ATTACH
SEPARATE SHEET(S) TO THIS FORM



MISSOURI OFFICE OF HISTORIC PRESERVATION

ARCHITECTURAL/HISTORIC INVENTORY SURVEY FORM

1. NO. 133		4. PRESENT LOCAL NAME(S) OR DESIGNATION(S) Church of Latter Day Saints		1. NO.
2. COUNTY Buchanan		5. OTHER NAME(S)		
3. LOCATION OF NEGATIVES Z & P Dept. City Hall				
6. SPECIFIC LEGAL LOCATION TOWNSHIP _____ RANGE _____ SECTION _____ IF CITY OR TOWN, STREET ADDRESS 415 N. 17th street		16. THEMATIC CATEGORY architecture		2. COUNTY
7. CITY OR TOWN IF RURAL, VICINITY St. Joseph		17. DATE(S) OR PERIOD 1890		
8. DESCRIPTION OF LOCATION lot 17 block 5 Landis addn		18. STYLE OR DESIGN Queen Anne 40 79		
9. COORDINATES UTM LAT _____ LONG _____		19. ARCHITECT OR ENGINEER		4. PRESENT LOCAL NAME(S) OR DESIGNATION(S)
10. SITE () STRUCTURE () BUILDING (X) OBJECT ()		20. CONTRACTOR OR BUILDER 30 40 20 TW		
11. ON NATIONAL REGISTER? YES () NO (X)		21. ORIGINAL USE, IF APPARENT church OldA		
12. IS IT ELIGIBLE? YES (X) NO ()		22. PRESENT USE same		5. OTHER NAME(S)
13. PART OF ESTAB. HIST. DISTRICT? YES () NO (X)		23. OWNERSHIP PUBLIC () PRIVATE ()		
14. DISTRICT POTENTIAL? YES (X) NO ()		24. OWNER'S NAME AND ADDRESS IF KNOWN		
15. NAME OF ESTABLISHED DISTRICT		25. OPEN TO PUBLIC? YES () NO ()		6. TOWNSHIP
42. FURTHER DESCRIPTION OF IMPORTANT FEATURES see additional sheet		26. LOCAL CONTACT PERSON OR ORGANIZATION Landmarks Commission		
		27. OTHER SURVEYS IN WHICH INCLUDED		
43. HISTORY AND SIGNIFICANCE see additional sheet		28. NO. OF STORIES 2		RANGE
		29. BASEMENT? YES () NO ()		
		30. FOUNDATION MATERIAL brick 30		
		31. WALL CONSTRUCTION brick LB		SECTION
		32. ROOF TYPE AND MATERIAL hip and gable LP 23		
		33. NO. OF BAYS FRONT SIDE DE		
		34. WALL TREATMENT 30		
		35. PLAN SHAPE rectangle		
		36. CHANGES (EXPLAIN IN NO. 42) ADDITION () ALTERED () MOVED ()		
		37. CONDITION INTERIOR EXTERIOR		
		38. PRESERVATION UNDERWAY? YES () NO ()		
		39. ENDANGERED? BY WHAT? YES () NO ()		
		40. VISIBLE FROM PUBLIC ROAD? YES () NO ()		
		41. DISTANCE FROM AND FRONTAGE ON ROAD		
		PHOTO MUST BE PROVIDED		
44. DESCRIPTION OF ENVIRONMENT AND OUTBUILDINGS		45. SOURCES OF INFORMATION building permit Chruch of L.D.S. 11/90		
		46. PREPARED BY David Denman		
		47. ORGANIZATION Landmarks Commission		
48. DATE 3/87		49. REVISION DATE(S)		

RETURN THIS FORM WHEN COMPLETED TO: OFFICE OF HISTORIC PRESERVATION
P.O. BOX 176
JEFFERSON CITY, MISSOURI 65102
PH. 314-751-4096

IF ADDITIONAL SPACE IS NEEDED, ATTACH
SEPARATE SHEET(S) TO THIS FORM




415 N. 17th street. Two level brick church with tall basement level built in the Queen Anne style in 1890 by the Church of the Latter Day Saints. Combination hip and gable roof with a basic rectangle shape building. In the southwest corner of the facade is a tower rising a full story with deeply projected cornice with scrolled bracketing and small centered wall dormers. The roof is a steeply pitched hip rising to a metal finial. At the other end of the facade is a broad wall dormer with a decorative stamped metal pediment peak above a paired half round window opening. The window boys on all sides are half round with stained glass transoms and lights. The entry has a shall projected arch supported at the corners by engaged pilasters of stone with Byzantine pattern capitals and plinth blocks. Stone water table above the raised basement.





MISSOURI OFFICE OF HISTORIC PRESERVATION

ARCHITECTURAL/HISTORIC INVENTORY SURVEY FORM

1. NO. 132		4. PRESENT LOCAL NAME(S) OR DESIGNATION(S)		1. NO.
2. COUNTY Buchanan		5. OTHER NAME(S)		
3. LOCATION OF NEGATIVES Z & P Dept. City Hall				4. PRESENT LOCAL NAME(S) OR DESIGNATION(S)
6. SPECIFIC LEGAL LOCATION TOWNSHIP _____ RANGE _____ SECTION _____ IF CITY OR TOWN, STREET ADDRESS 418 N. 17th street		18. THEMATIC CATEGORY architecture		
7. CITY OR TOWN IF RURAL, VICINITY St. Joseph		17. DATE(S) OR PERIOD		29. BASEMENT? YES () NO ()
8. DESCRIPTION OF LOCATION		18. STYLE OR DESIGN 01		
		19. ARCHITECT OR ENGINEER		31. WALL CONSTRUCTION LB
		20. CONTRACTOR OR BUILDER		
		21. ORIGINAL USE, IF APPARENT OLB FA		33. NO. OF BAYS FRONT SIDE
		22. PRESENT USE		
		23. OWNERSHIP PUBLIC () PRIVATE ()		35. PLAN SHAPE 50
		24. OWNER'S NAME AND ADDRESS IF KNOWN		
9. COORDINATES UTM LAT _____ LONG _____		25. OPEN TO PUBLIC? YES () NO ()		37. CONDITION INTERIOR _____ EXTERIOR _____
10. SITE () STRUCTURE () BUILDING () OBJECT ()		26. LOCAL CONTACT PERSON OR ORGANIZATION Landmarks Commission		
11. ON NATIONAL REGISTER? YES () NO ()		27. OTHER SURVEYS IN WHICH INCLUDED		39. ENDANGERED? BY WHAT? YES () NO ()
12. IS IT ELIGIBLE? YES () NO ()				
13. PART OF ESTAB. HIST. DISTRICT? YES () NO ()				41. DISTANCE FROM AND FRONTAGE ON ROAD
14. DISTRICT POTENTIAL? YES () NO ()				
15. NAME OF ESTABLISHED DISTRICT				6. TOWNSHIP
42. FURTHER DESCRIPTION OF IMPORTANT FEATURES				
43. 				SECTION
44. 				
45. 				47. ORGANIZATION Landmarks Commission
RETURN THIS FORM WHEN COMPLETED TO: OFFICE OF HISTORIC PRESERVATION P.O. BOX 176 JEFFERSON CITY, MISSOURI 65102 PH. 314-751-4096		48. DATE 3/87		
IF ADDITIONAL SPACE IS NEEDED, ATTACH SEPARATE SHEET(S) TO THIS FORM				



MISSOURI OFFICE OF HISTORIC PRESERVATION

ARCHITECTURAL/HISTORIC INVENTORY SURVEY FORM

1. NO. 134		4. PRESENT LOCAL NAME(S) OR DESIGNATION(S)		1. NO.
2. COUNTY Buchanan		5. OTHER NAME(S)		
3. LOCATION OF NEGATIVES Z & P Dept. City Hall				
6. SPECIFIC LEGAL LOCATION TOWNSHIP _____ RANGE _____ SECTION _____ IF CITY OR TOWN, STREET ADDRESS 423 N. 17th street		16. THEMATIC CATEGORY architecture		2. COUNTY
7. CITY OR TOWN IF RURAL, VICINITY St. Joseph		17. DATE(S) OR PERIOD 1889/1932		
8. DESCRIPTION OF LOCATION lots 14 and 15 block 5 Landis addn		18. STYLE OR DESIGN Cottage Revival 53		
9. COORDINATES UTM LAT _____ LONG _____		19. ARCHITECT OR ENGINEER		4. PRESENT LOCAL NAME(S) OR DESIGNATION(S)
10. SITE () STRUCTURE () BUILDING (x) OBJECT ()		20. CONTRACTOR OR BUILDER 203010		
11. ON NATIONAL REGISTER? YES () NO (x)		21. ORIGINAL USE, IF APPARENT residence OIA RI		
12. IS IT ELIGIBLE? YES (x) NO ()		22. PRESENT USE apartments		5. OTHER NAME(S)
13. PART OF ESTAB. HIST. DISTRICT? YES () NO (x)		23. OWNERSHIP PUBLIC () PRIVATE ()		
14. DISTRICT POTENTIAL? YES (x) NO ()		24. OWNER'S NAME AND ADDRESS IF KNOWN Don Tilton 212 N. 7th street 64501		
15. NAME OF ESTABLISHED DISTRICT		25. OPEN TO PUBLIC? YES () NO ()		6. TOWNSHIP
42. FURTHER DESCRIPTION OF IMPORTANT FEATURES see additional sheet		26. LOCAL CONTACT PERSON OR ORGANIZATION Landmarks Commission		
		27. OTHER SURVEYS IN WHICH INCLUDED		
43. HISTORY AND SIGNIFICANCE see additional sheet		28. NO. OF STORIES 2 1/2		RANGE
		29. BASEMENT? YES () NO () full?		
		30. FOUNDATION MATERIAL brick? 30		
44. DESCRIPTION OF ENVIRONMENT AND OUTBUILDINGS		31. WALL CONSTRUCTION frame 4x4		SECTION
		32. ROOF TYPE AND MATERIAL hip and gable 4m		
		33. NO. OF BAYS FRONT SIDE		
45. SOURCES OF INFORMATION City D. 1887-1932 building permits 7/89 M.c. Riley and 9/32 E.A. Zerbst		34. WALL TREATMENT stucco and 1/2 timber		
RETURN THIS FORM WHEN COMPLETED TO: OFFICE OF HISTORIC PRESERVATION P.O. BOX 176 JEFFERSON CITY, MISSOURI 65102 PH. 314-751-4096		35. PLAN SHAPE irregular		
IF ADDITIONAL SPACE IS NEEDED, ATTACH SEPARATE SHEET(S) TO THIS FORM		36. CHANGES (EXPLAIN IN NO. 42) ADDITION () ALTERED () MOVED ()		
		37. CONDITION INTERIOR EXTERIOR		
		38. PRESERVATION UNDERWAY? YES () NO ()		
		39. ENDANGERED? BY WHAT? YES () NO ()		
		40. VISIBLE FROM PUBLIC ROAD? YES () NO ()		
		41. DISTANCE FROM AND FRONTAGE ON ROAD		
		PHOTO MUST BE PROVIDED		
		46. PREPARED BY David Denman		
		47. ORGANIZATION Landmarks Commission		
		48. DATE 3/87		
		49. REVISION DATE(S)		




423 N. 17th street. Two and one half story dwelling built in two major phases. The first phase dates to 1889, built by M.C. Riley. Only the shape of the early building remains. In 1932 E.A. Zerbst, the president and treasurer of the Zerbst Pharmaceutical Company remodeled the residence to its present Cottage Revival appearance. Asymmetrical plan house with combination hip and gable roofline. Prominent chimneys constructed of random ashlar stone rising to patterned brick peaks at either side of the facade. The facade is dominated by a gable with patterned half-timbering. Overhanging eaves with corner bracketing. The whole of the building has a textured stucco finish. The second story level has a more simple pattern of half-timbering. Centered in the facade is a steep pitched gable vestibule projected outward and constructed of brick with a rough finished stone entry surround with half round shape.





MISSOURI OFFICE OF HISTORIC PRESERVATION

ARCHITECTURAL/HISTORIC INVENTORY SURVEY FORM

1. NO. <u>131</u>		4. PRESENT LOCAL NAME(S) OR DESIGNATION(S)		1. NO.
2. COUNTY <u>Buchanan</u>		5. OTHER NAME(S)		
3. LOCATION OF NEGATIVES <u>Z & P Dept. City Hall</u>				
6. SPECIFIC LEGAL LOCATION TOWNSHIP _____ RANGE _____ SECTION _____ IF CITY OR TOWN, STREET ADDRESS <u>424-426 N. - 17th street</u>		16. THEMATIC CATEGORY <u>architecture</u>		2. COUNTY
7. CITY OR TOWN IF RURAL, VICINITY <u>St. Joseph</u>		17. DATE(S) OR PERIOD		
8. DESCRIPTION OF LOCATION		18. STYLE OR DESIGN <u>51</u>		
9. COORDINATES UTM LAT _____ LONG _____		19. ARCHITECT OR ENGINEER		4. PRESENT LOCAL NAME(S) OR DESIGNATION(S)
10. SITE () STRUCTURE () BUILDING () OBJECT ()		20. CONTRACTOR OR BUILDER <u>2040 E</u>		
11. ON NATIONAL REGISTER? YES () NO ()		21. ORIGINAL USE, IF APPARENT <u>OIB FU</u>		
12. IS IT ELIGIBLE? YES () NO ()		22. PRESENT USE		5. TOWNSHIP
13. PART OF ESTAB. HIST. DISTRICT? YES () NO ()		23. OWNERSHIP PUBLIC () PRIVATE ()		
14. DISTRICT POTENTIAL? YES () NO ()		24. OWNER'S NAME AND ADDRESS IF KNOWN		
15. NAME OF ESTABLISHED DISTRICT		25. OPEN TO PUBLIC? YES () NO ()		RANGE
42. FURTHER DESCRIPTION OF IMPORTANT FEATURES		26. LOCAL CONTACT PERSON OR ORGANIZATION <u>Landmarks Commission</u>		
43. 		27. OTHER SURVEYS IN WHICH INCLUDED		
44. 		28. NO. OF STORIES <u>2</u>		SECTION
45. 		29. BASEMENT? YES () NO ()		
		30. FOUNDATION MATERIAL <u>DI</u>		
		31. WALL CONSTRUCTION <u>WU</u>		6. TOWNSHIP
		32. ROOF TYPE AND MATERIAL <u>HP 63 DR</u>		
		33. NO. OF BAYS FRONT SIDE		
		34. WALL TREATMENT <u>31</u>		RANGE
		35. PLAN SHAPE		
		36. CHANGES (EXPLAIN IN NO. 42) ADDITION () ALTERED () MOVED ()		
		37. CONDITION INTERIOR _____ EXTERIOR _____		SECTION
		38. PRESERVATION UNDERWAY? YES () NO ()		
		39. ENDANGERED? BY WHAT? YES () NO ()		
		40. VISIBLE FROM PUBLIC ROAD? YES () NO ()		SECTION
		41. DISTANCE FROM AND FRONTAGE ON ROAD		
		46. PREPARED BY <u>David Denman</u>		
		47. ORGANIZATION <u>Landmarks Commission</u>		SECTION
		48. DATE <u>3/87</u>		
		49. REVISION DATE(S)		

RETURN THIS FORM WHEN COMPLETED TO: OFFICE OF HISTORIC PRESERVATION
P.O. BOX 176
JEFFERSON CITY, MISSOURI 65102
PH. 314-751-4096

IF ADDITIONAL SPACE IS NEEDED, ATTACH
SEPARATE SHEET(S) TO THIS FORM



MISSOURI OFFICE OF HISTORIC PRESERVATION

ARCHITECTURAL/HISTORIC INVENTORY SURVEY FORM


1. NO. 135		4. PRESENT LOCAL NAME(S) OR DESIGNATION(S)		1. NO.
2. COUNTY Buchanan		5. OTHER NAME(S)		
3. LOCATION OF NEGATIVES Z & P Dept. City Hall				
6. SPECIFIC LEGAL LOCATION TOWNSHIP _____ RANGE _____ SECTION _____ IF CITY OR TOWN, STREET ADDRESS 427 W. 17th street		16. THEMATIC CATEGORY architecture		2. COUNTY
7. CITY OR TOWN IF RURAL, VICINITY St. Joseph		17. DATE(S) OR PERIOD 1901		
8. DESCRIPTION OF LOCATION lot 12 block 5 Landis addn		18. STYLE OR DESIGN Queen Anne 45 49		
9. COORDINATES UTM LAT _____ LONG _____		19. ARCHITECT OR ENGINEER		4. PRESENT LOCAL NAME(S) OR DESIGNATION(S)
10. SITE () STRUCTURE () BUILDING (X) OBJECT ()		20. CONTRACTOR OR BUILDER 20 22		
11. ON NATIONAL REGISTER? YES () NO (X)		21. ORIGINAL USE, IF APPARENT residence OIA WA		
12. IS IT ELIGIBLE? YES (X) NO ()		22. PRESENT USE same		5. OTHER NAME(S)
13. PART OF ESTAB. HIST. DISTRICT? YES () NO (X)		23. OWNERSHIP PUBLIC () PRIVATE ()		
14. DISTRICT POTENTIAL? YES (X) NO ()		24. OWNER'S NAME AND ADDRESS IF KNOWN Herschel Pearl PO Box 1133 64502		
15. NAME OF ESTABLISHED DISTRICT		25. OPEN TO PUBLIC? YES () NO ()		6. TOWNSHIP
42. FURTHER DESCRIPTION OF IMPORTANT FEATURES see additional sheet		26. LOCAL CONTACT PERSON OR ORGANIZATION Landmarks Commission		
43. HISTORY AND SIGNIFICANCE see additional sheet		27. OTHER SURVEYS IN WHICH INCLUDED		
44. DESCRIPTION OF ENVIRONMENT AND OUTBUILDINGS		28. NO. OF STORIES 2		RANGE
45. SOURCES OF INFORMATION building permit Fredericke Werner 9/01 City D. 1905		29. BASEMENT? YES () NO () full		
RETURN THIS FORM WHEN COMPLETED TO: OFFICE OF HISTORIC PRESERVATION P.O. BOX 176 JEFFERSON CITY, MISSOURI 65102 PH. 314-751-4096		30. FOUNDATION MATERIAL brick 30		
IF ADDITIONAL SPACE IS NEEDED, ATTACH SEPARATE SHEET(S) TO THIS FORM		31. WALL CONSTRUCTION frame wa		SECTION
		32. ROOF TYPE AND MATERIAL multi-gable 16 63		
		33. NO. OF BAYS FRONT SIDE		
		34. WALL TREATMENT lapsiding 31		
		35. PLAN SHAPE irregular		
		36. CHANGES (EXPLAIN IN NO. 42) ADDITION () ALTERED () MOVED ()		
		37. CONDITION INTERIOR EXTERIOR		
		38. PRESERVATION UNDERWAY? YES () NO ()		
		39. ENDANGERED? BY WHAT? YES () NO ()		
		40. VISIBLE FROM PUBLIC ROAD? YES () NO ()		
		41. DISTANCE FROM AND FRONTAGE ON ROAD		
		PHOTO MUST BE PROVIDED		

427 N. 17th street. Two story frame dwelling in the Queen Anne style built in 1901 for Fredericke Werner. Asymmetrical plan with multi-gable roof shape. Prominent facade wing with wood sunburst pattern above the paired attic window opening. Broad board frieze and decorative shinglework fill the pediment. Cornice returns in the gable with a denticulated pattern carried around the building. The south wing has chamfer shape beneath the cornice. Full porch with hip roof and with a broad pediment over the porch access with a patterned wood pediment. Porch is supported on fluted wood columns with Tuscan capitals. Lap siding.





MISSOURI OFFICE OF HISTORIC PRESERVATION
ARCHITECTURAL/HISTORIC INVENTORY SURVEY FORM

1. NO. 130		4. PRESENT LOCAL NAME(S) OR DESIGNATION(S)	
2. COUNTY Buchanan		5. OTHER NAME(S)	
3. LOCATION OF NEGATIVES Z & P Dept. City Hall			
6. SPECIFIC LEGAL LOCATION TOWNSHIP _____ RANGE _____ SECTION _____ IF CITY OR TOWN, STREET ADDRESS 428-430 N. 17th street		16. THEMATIC CATEGORY architecture	
		17. DATE(S) OR PERIOD	
7. CITY OR TOWN IF RURAL, VICINITY St. Joseph		18. STYLE OR DESIGN 51	
8. DESCRIPTION OF LOCATION		19. ARCHITECT OR ENGINEER	
		20. CONTRACTOR OR BUILDER 20	
		21. ORIGINAL USE, IF APPARENT OIB FU	
		22. PRESENT USE	
9. COORDINATES UTM LAT _____ LONG _____		23. OWNERSHIP PUBLIC () PRIVATE ()	
10. SITE () STRUCTURE () BUILDING () OBJECT ()		24. OWNER'S NAME AND ADDRESS IF KNOWN	
11. ON NATIONAL REGISTER? YES () NO ()		25. OPEN TO PUBLIC? YES () NO ()	
12. IS IT ELIGIBLE? YES () NO ()		26. LOCAL CONTACT PERSON OR ORGANIZATION Landmarks Commission	
13. PART OF ESTAB. HIST. DISTRICT? YES () NO ()		27. OTHER SURVEYS IN WHICH INCLUDED	
14. DISTRICT POTENTIAL? YES () NO ()			
15. NAME OF ESTABLISHED DISTRICT			
42. FURTHER DESCRIPTION OF IMPORTANT FEATURES		28. NO. OF STORIES 2	
		29. BASEMENT? YES () NO ()	
		30. FOUNDATION MATERIAL 65	
		31. WALL CONSTRUCTION WU	
		32. ROOF TYPE AND MATERIAL HP 63 DR	
		33. NO. OF BAYS FRONT SIDE	
		34. WALL TREATMENT 69	
		35. PLAN SHAPE RC	
		36. CHANGES (EXPLAIN IN NO. 42) ADDITION () ALTERED () MOVED ()	
		37. CONDITION INTERIOR _____ EXTERIOR _____	
		38. PRESERVATION UNDERWAY? YES () NO ()	
39. ENDANGERED? BY WHAT? YES () NO ()			
40. VISIBLE FROM PUBLIC ROAD? YES () NO ()			
41. DISTANCE FROM AND FRONTAGE ON ROAD			
		PHOTO MUST BE PROVIDED	
43. PREPARED BY David Denman		6. TOWNSHIP	
47. ORGANIZATION Landmarks Commission		RANGE	
48. DATE 3/87		SECTION	
49. REVISION DATE(S)			

RETURN THIS FORM WHEN COMPLETED TO: OFFICE OF HISTORIC PRESERVATION
P.O. BOX 176
JEFFERSON CITY, MISSOURI 65102
PH. 314-751-4096

IF ADDITIONAL SPACE IS NEEDED, ATTACH SEPARATE SHEET(S) TO THIS FORM

46. PREPARED BY
David Denman

47. ORGANIZATION
Landmarks Commission

48. DATE
3/87

49. REVISION DATE(S)



MISSOURI OFFICE OF HISTORIC PRESERVATION

ARCHITECTURAL/HISTORIC INVENTORY SURVEY FORM

1. NO. 136		4. PRESENT LOCAL NAME(S) OR DESIGNATION(S)		1. NO.
2. COUNTY Buchanan		5. OTHER NAME(S)		
3. LOCATION OF NEGATIVES Z & P Dept. City Hall				
6. SPECIFIC LEGAL LOCATION TOWNSHIP _____ RANGE _____ SECTION _____ IF CITY OR TOWN, STREET ADDRESS 429 N. 17th street		16. THEMATIC CATEGORY architecture		2. COUNTY
7. CITY OR TOWN IF RURAL, VICINITY St. Joseph		17. DATE(S) OR PERIOD 1899		
8. DESCRIPTION OF LOCATION part lots 10 and 11 block 5 Landis addn.		18. STYLE OR DESIGN Queen Anne 45 01		
9. COORDINATES UTM LAT _____ LONG _____		19. ARCHITECT OR ENGINEER		4. PRESENT LOCAL NAME(S) OR DESIGNATION(S)
10. SITE () STRUCTURE () BUILDING () OBJECT ()		20. CONTRACTOR OR BUILDER		
11. ON NATIONAL REGISTER? YES () NO (X)		21. ORIGINAL USE, IF APPARENT residence GA WA		
12. IS IT ELIGIBLE? YES (X) NO ()		22. PRESENT USE same		5. OTHER NAME(S)
13. PART OF ESTAB. HIST. DISTRICT? YES () NO (X)		23. OWNERSHIP PUBLIC () PRIVATE ()		
14. DISTRICT POTENTIAL? YES (X) NO ()		24. OWNER'S NAME AND ADDRESS IF KNOWN Jennifer Nold 1802 Lover Lane Terr 64505		
15. NAME OF ESTABLISHED DISTRICT		25. OPEN TO PUBLIC? YES () NO ()		6. TOWNSHIP
42. FURTHER DESCRIPTION OF IMPORTANT FEATURES see additional sheet		26. LOCAL CONTACT PERSON OR ORGANIZATION Landmarks Commission		
		27. OTHER SURVEYS IN WHICH INCLUDED		
43. HISTORY AND SIGNIFICANCE see additional sheet		28. NO. OF STORIES		RANGE
		29. BASEMENT? YES () NO () full?		
		30. FOUNDATION MATERIAL brick 30		
44. DESCRIPTION OF ENVIRONMENT AND OUTBUILDINGS		31. WALL CONSTRUCTION frame WL		SECTION
		32. ROOF TYPE AND MATERIAL combination hip and gable		
		33. NO. OF BAYS FRONT SIDE		
45. SOURCES OF INFORMATION building permit 3/99 Christ. W. Binniger City D. 1899		34. WALL TREATMENT modern siding 64		
RETURN THIS FORM WHEN COMPLETED TO: OFFICE OF HISTORIC PRESERVATION P.O. BOX 176 JEFFERSON CITY, MISSOURI 65102 PH. 314-751-4096		35. PLAN SHAPE irregular		
IF ADDITIONAL SPACE IS NEEDED, ATTACH SEPARATE SHEET(S) TO THIS FORM		36. CHANGES (EXPLAIN IN NO. 42) ADDITION () ALTERED () MOVED ()		
		37. CONDITION INTERIOR EXTERIOR		
		38. PRESERVATION UNDERWAY? YES () NO ()		
		39. ENDANGERED? YES () NO () BY WHAT?		
		40. VISIBLE FROM PUBLIC ROAD? YES () NO ()		
		41. DISTANCE FROM AND FRONTAGE ON ROAD		
		PHOTO MUST BE PROVIDED		
		46. PREPARED BY David Denman		
		47. ORGANIZATION Landmarks Commission		
		48. DATE 3/87		
		49. REVISION DATE(S)		

429 N. 17th street. Single story frame Queen Anne dwelling built in 1899 for Christian Binniger. Assymetrical plan with basic pyramidal roof and projected gabled wings. The facade wing has a half round window opening centered in the pediment. The north elevation has a chamfered wing below the cornice. Full porch curves around the wing and reentrant angle supported on round wood columns with Tuscan capitals. Modern siding.





MISSOURI OFFICE OF HISTORIC PRESERVATION

ARCHITECTURAL/HISTORIC INVENTORY SURVEY FORM

1. NO. 137		4. PRESENT LOCAL NAME(S) OR DESIGNATION(S)		1. NO.
2. COUNTY Buchanan		5. OTHER NAME(S)		
3. LOCATION OF NEGATIVES Z & P Dept. City Hall				2. COUNTY
6. SPECIFIC LEGAL LOCATION TOWNSHIP _____ RANGE _____ SECTION _____ IF CITY OR TOWN, STREET ADDRESS 431-433 N. 17th street		16. THEMATIC CATEGORY architecture		
7. CITY OR TOWN IF RURAL, VICINITY St. Joseph		17. DATE(S) OR PERIOD ca. 1900		3. PRESENT LOCAL NAME(S) OR DESIGNATION(S)
8. DESCRIPTION OF LOCATION lots 9 and part 10 block 5 Landis addn		18. STYLE OR DESIGN Neo-Classical detail 51		
9. COORDINATES UTM LAT _____ LONG _____		19. ARCHITECT OR ENGINEER		4. PRESENT LOCAL NAME(S) OR DESIGNATION(S)
10. SITE () STRUCTURE () BUILDING (X) OBJECT ()		20. CONTRACTOR OR BUILDER 20		
11. ON NATIONAL REGISTER? YES () NO (X)		21. ORIGINAL USE, IF APPARENT duplex DUB WA		5. TOWNSHIP
12. IS IT ELIGIBLE? YES (X) NO ()		22. PRESENT USE same		
13. PART OF ESTAB. YES () NO (X)		23. OWNERSHIP PUBLIC () PRIVATE ()		6. RANGE
14. DISTRICT POTENTIAL? YES (X) NO ()		24. OWNER'S NAME AND ADDRESS IF KNOWN George Silcott 2926 Kimbrough 64506		
15. NAME OF ESTABLISHED DISTRICT		25. OPEN TO PUBLIC? YES () NO ()		7. SECTION
42. FURTHER DESCRIPTION OF IMPORTANT FEATURES see additional sheet		26. LOCAL CONTACT PERSON OR ORGANIZATION Landmarks Commission		
43. HISTORY AND SIGNIFICANCE see additional sheet		27. OTHER SURVEYS IN WHICH INCLUDED		8. RANGE
44. DESCRIPTION OF ENVIRONMENT AND OUTBUILDINGS		28. NO. OF STORIES 2		
45. SOURCES OF INFORMATION		29. BASEMENT? YES () NO () full		9. SECTION
RETURN THIS FORM WHEN COMPLETED TO: OFFICE OF HISTORIC PRESERVATION P.O. BOX 176 JEFFERSON CITY, MISSOURI 65102 PH. 314-751-4096		30. FOUNDATION MATERIAL brick 36		
		31. WALL CONSTRUCTION frame WA		10. SECTION
		32. ROOF TYPE AND MATERIAL hip and gable HP CG 63		
		33. NO. OF BAYS FRONT SIDE		11. SECTION
		34. WALL TREATMENT modern siding 64		
		35. PLAN SHAPE rectangle with wing		12. SECTION
		36. CHANGES (EXPLAIN IN NO. 42) ADDITION () ALTERED () MOVED ()		
		37. CONDITION INTERIOR EXTERIOR		13. SECTION
		38. PRESERVATION UNDERWAY? YES () NO ()		
		39. ENDANGERED? YES () NO () BY WHAT?		14. SECTION
		40. VISIBLE FROM PUBLIC ROAD? YES () NO ()		
		41. DISTANCE FROM AND FRONTAGE ON ROAD		15. SECTION
		PHOTO MUST BE PROVIDED		
		46. PREPARED BY David Denman		16. SECTION
		47. ORGANIZATION Landmarks Commission		
		48. DATE 3/87		17. SECTION
		49. REVISION DATE(S)		

431-433 N. 17th street. Two story frame duplex built ca. 1900 with vague Neo-Classical detail. Basic rectangle shape with broad projected wing on the facade with gable roof with jerkinhead. Entrance to the units at the building reentrant angles with full porch wrapping around supported on round wood columns with Tuscan capitals. Modern siding.





MISSOURI OFFICE OF HISTORIC PRESERVATION

ARCHITECTURAL/HISTORIC INVENTORY SURVEY FORM

1. NO. 129		4. PRESENT LOCAL NAME(S) OR DESIGNATION(S)		1. NO.
2. COUNTY Buchanan		5. OTHER NAME(S)		
3. LOCATION OF NEGATIVES Z & P Dept. City Hall				
6. SPECIFIC LEGAL LOCATION TOWNSHIP _____ RANGE _____ SECTION _____ IF CITY OR TOWN, STREET ADDRESS 432-434 N. 17th street		16. THEMATIC CATEGORY architecture		2. COUNTY
7. CITY OR TOWN IF RURAL, VICINITY St. Joseph		17. DATE(S) OR PERIOD		
8. DESCRIPTION OF LOCATION		18. STYLE OR DESIGN 51		
9. COORDINATES UTM LAT _____ LONG _____		19. ARCHITECT OR ENGINEER		4. PRESENT LOCAL NAME(S) OR DESIGNATION(S)
10. SITE () STRUCTURE () BUILDING () OBJECT ()		20. CONTRACTOR OR BUILDER 30		
11. ON NATIONAL REGISTER? YES () NO ()		21. ORIGINAL USE, IF APPARENT 018 Fu		
12. IS IT ELIGIBLE? YES () NO ()		22. PRESENT USE		6. OTHER NAME(S)
13. PART OF ESTAB. HIST. DISTRICT? YES () NO ()		23. OWNERSHIP PUBLIC () PRIVATE ()		
14. DISTRICT POTENTIAL? YES () NO ()		24. OWNER'S NAME AND ADDRESS IF KNOWN		
15. NAME OF ESTABLISHED DISTRICT		25. OPEN TO PUBLIC? YES () NO ()		8. TOWNSHIP
42. FURTHER DESCRIPTION OF IMPORTANT FEATURES		26. LOCAL CONTACT PERSON OR ORGANIZATION Landmarks Commission		
43. PHOTO MUST BE PROVIDED		27. OTHER SURVEYS IN WHICH INCLUDED		
44. PHOTO MUST BE PROVIDED		28. NO. OF STORIES 2		RANGE
45. PHOTO MUST BE PROVIDED		29. BASEMENT? YES () NO ()		
46. PHOTO MUST BE PROVIDED		30. FOUNDATION MATERIAL 01		
47. PHOTO MUST BE PROVIDED		31. WALL CONSTRUCTION LWU		SECTION
48. PHOTO MUST BE PROVIDED		32. ROOF TYPE AND MATERIAL HP 63 DR		
49. PHOTO MUST BE PROVIDED		33. NO. OF BAYS FRONT SIDE		
50. PHOTO MUST BE PROVIDED		34. WALL TREATMENT 99		5. PREPARED BY
51. PHOTO MUST BE PROVIDED		35. PLAN SHAPE RC		
52. PHOTO MUST BE PROVIDED		36. CHANGES (EXPLAIN IN NO. 42) ADDITION () ALTERED () MOVED ()		
53. PHOTO MUST BE PROVIDED		37. CONDITION INTERIOR EXTERIOR		5. PREPARED BY
54. PHOTO MUST BE PROVIDED		38. PRESERVATION UNDERWAY? YES () NO ()		
55. PHOTO MUST BE PROVIDED		39. ENDANGERED? BY WHAT? YES () NO ()		
56. PHOTO MUST BE PROVIDED		40. VISIBLE FROM PUBLIC ROAD? YES () NO ()		5. PREPARED BY
57. PHOTO MUST BE PROVIDED		41. DISTANCE FROM AND FRONTAGE ON ROAD		
58. PHOTO MUST BE PROVIDED		46. PREPARED BY David Denman		
59. PHOTO MUST BE PROVIDED		47. ORGANIZATION Landmarks Commission		5. PREPARED BY
60. PHOTO MUST BE PROVIDED		48. DATE 3/87		
61. PHOTO MUST BE PROVIDED		49. REVISION DATE(S)		




R

IF SEPARATE SHEET(S) TO THIS FORM

MISSOURI OFFICE OF HISTORIC PRESERVATION

ARCHITECTURAL/HISTORIC INVENTORY SURVEY FORM

1. NO. <u>129</u>		4. PRESENT LOCAL NAME(S) OR DESIGNATION(S)		1. NO.
2. COUNTY <u>Buchanan</u>		5. OTHER NAME(S)		
3. LOCATION OF NEGATIVES <u>Z & P Dept. City Hall</u>				
6. SPECIFIC LEGAL LOCATION TOWNSHIP _____ RANGE _____ SECTION _____ IF CITY OR TOWN, STREET ADDRESS <u>432-434 N. 17th street</u>		16. THEMATIC CATEGORY <u>architecture</u>		2. COUNTY
7. CITY OR TOWN IF RURAL, VICINITY <u>St. Joseph</u>		17. DATE(S) OR PERIOD		
8. DESCRIPTION OF LOCATION		18. STYLE OR DESIGN <u>51</u>		
9. COORDINATES UTM LAT _____ LONG _____		19. ARCHITECT OR ENGINEER		4. PRESENT LOCAL NAME(S) OR DESIGNATION(S)
		20. CONTRACTOR OR BUILDER		
		21. ORIGINAL USE, IF APPARENT <u>OIB FU</u>		
		22. PRESENT USE		
		23. OWNERSHIP PUBLIC () PRIVATE ()		
		24. OWNER'S NAME AND ADDRESS IF KNOWN		
		25. OPEN TO PUBLIC? YES () NO ()		
		26. LOCAL CONTACT PERSON OR ORGANIZATION <u>Landmarks Commission</u>		
		27. OTHER SURVEYS IN WHICH INCLUDED		
		28. NO. OF STORIES <u>2</u>		
29. BASEMENT? YES () NO ()				
30. FOUNDATION MATERIAL <u>01</u>				
31. WALL CONSTRUCTION <u>WW</u>				
32. ROOF TYPE AND MATERIAL <u>HP 63 DR</u>				
33. NO. OF BAYS FRONT SIDE				
34. WALL TREATMENT <u>99</u>				
35. PLAN SHAPE <u>KC</u>				
36. CHANGES (EXPLAIN IN NO. 42) ADDITION () ALTERED () MOVED ()				
37. CONDITION INTERIOR EXTERIOR		6. TOWNSHIP		
38. PRESERVATION UNDERWAY? YES () NO ()				
39. ENDANGERED? BY WHAT? YES () NO ()				
40. VISIBLE FROM PUBLIC ROAD? YES () NO ()				
41. DISTANCE FROM AND FRONTAGE ON ROAD				
42. FURTHER DESCRIPTION OF IMPORTANT FEATURES			PHOTO MUST BE PROVIDED	7. RANGE
43. H 		8. SECTION		
44. D		46. PREPARED BY <u>David Denman</u>		
45. S		47. ORGANIZATION <u>Landmarks Commission</u>		
RETURN THIS FORM WHEN COMPLETED TO: OFFICE OF HISTORIC PRESERVATION P.O. BOX 176 JEFFERSON CITY, MISSOURI 65102 PH. 314-751-4096		48. DATE <u>3/87</u>		
IF ADDITIONAL SPACE IS NEEDED, ATTACH SEPARATE SHEET(S) TO THIS FORM		49. REVISION DATE(S)		



MISSOURI OFFICE OF HISTORIC PRESERVATION

ARCHITECTURAL/HISTORIC INVENTORY SURVEY FORM

1. NO. 138		4. PRESENT LOCAL NAME(S) OR DESIGNATION(S)		1. NO.
2. COUNTY Buchanan		5. OTHER NAME(S)		
3. LOCATION OF NEGATIVES Z & P Dept. City Hall				
6. SPECIFIC LEGAL LOCATION TOWNSHIP _____ RANGE _____ SECTION _____ IF CITY OR TOWN, STREET ADDRESS 435-437 N. 17th street		16. THEMATIC CATEGORY architecture		2. COUNTY
7. CITY OR TOWN IF RURAL, VICINITY St. Joseph		17. DATE(S) OR PERIOD 1900		
8. DESCRIPTION OF LOCATION lots 7 and 8 block 5 Landis addn.		18. STYLE OR DESIGN -- 51		
9. COORDINATES UTM LAT _____ LONG _____		19. ARCHITECT OR ENGINEER		4. PRESENT LOCAL NAME(S) OR DESIGNATION(S)
10. SITE () STRUCTURE () BUILDING (X) OBJECT ()		20. CONTRACTOR OR BUILDER		
11. ON NATIONAL REGISTER? YES () NO (X)		21. ORIGINAL USE, IF APPARENT duplex DIB Fu		
12. IS IT ELIGIBLE? YES () NO (X)		22. PRESENT USE same		6. OTHER NAME(S)
13. PART OF ESTAB. HIST. DISTRICT? YES () NO (X)		23. OWNERSHIP PUBLIC () PRIVATE ()		
14. DISTRICT POTENTIAL? YES (X) NO ()		24. OWNER'S NAME AND ADDRESS IF KNOWN Gary Irion and Diana Lipira Box 561 64502		
15. NAME OF ESTABLISHED DISTRICT		25. OPEN TO PUBLIC? YES () NO ()		5. TOWNSHIP
42. FURTHER DESCRIPTION OF IMPORTANT FEATURES see additional sheet		26. LOCAL CONTACT PERSON OR ORGANIZATION Landmarks Commission		
43. HISTORY AND SIGNIFICANCE see additional sheet		27. OTHER SURVEYS IN WHICH INCLUDED		
44. DESCRIPTION OF ENVIRONMENT AND OUTBUILDINGS		28. NO. OF STORIES 2		RANGE
45. SOURCES OF INFORMATION buidling permit Felxi Mueliski 2/00: City D. 1905		29. BASEMENT? YES () NO () full		
46. PREPARED BY David Denman		30. FOUNDATION MATERIAL brick 30		
47. ORGANIZATION Landmarks Commission		31. WALL CONSTRUCTION framp WLL		SECTION
48. DATE 3/87		32. ROOF TYPE AND MATERIAL multi-gable GB 62 DE		
49. REVISION DATE(S)		33. NO. OF BAYS FRONT SIDE		
RETURN THIS FORM WHEN COMPLETED TO: OFFICE OF HISTORIC PRESERVATION P.O. BOX 176 JEFFERSON CITY, MISSOURI 65102 PH. 314-751-4096		34. WALL TREATMENT modern siding 21		
IF ADDITIONAL SPACE IS NEEDED, ATTACH SEPARATE SHEET(S) TO THIS FORM		35. PLAN SHAPE rectangle		
		36. CHANGES (EXPLAIN IN NO. 42) ADDITION () ALTERED () MOVED ()		
		37. CONDITION INTERIOR EXTERIOR		
		38. PRESERVATION UNDERWAY? YES () NO ()		
		39. ENDANGERED? BY WHAT? YES () NO ()		
		40. VISIBLE FROM PUBLIC ROAD? YES () NO ()		
		41. DISTANCE FROM AND FRONTAGE ON ROAD		
		PHOTO MUST BE PROVIDED		


435-437 N. 17th street. Two story frame duplex built in 1908 by Felix Mueliski, a meat market owner, who built this building as a speculative venture. Rectangle plan shape with endgable roofline and broad gable dormer on the facade. Recessed center bay at the second story. Full porch. The building has been substantially altered with modern siding and porch changes.





MISSOURI OFFICE OF HISTORIC PRESERVATION

ARCHITECTURAL/HISTORIC INVENTORY SURVEY FORM

1. NO. 128		4. PRESENT LOCAL NAME(S) OR DESIGNATION(S)		1. NO.
2. COUNTY Buchanan		5. OTHER NAME(S)		
3. LOCATION OF NEGATIVES Z & P Dept. City Hall				
6. SPECIFIC LEGAL LOCATION TOWNSHIP _____ RANGE _____ SECTION _____ IF CITY OR TOWN, STREET ADDRESS 436-438 N. 17th street		16. THEMATIC CATEGORY architecture		2. COUNTY
7. CITY OR TOWN IF RURAL, VICINITY St. Joseph		17. DATE(S) OR PERIOD		
8. DESCRIPTION OF LOCATION		18. STYLE OR DESIGN 51		
9. COORDINATES UTM LAT _____ LONG _____		19. ARCHITECT OR ENGINEER		4. PRESENT LOCAL NAME(S) OR DESIGNATION(S)
10. SITE () STRUCTURE () BUILDING () OBJECT ()		20. CONTRACTOR OR BUILDER 20		
11. ON NATIONAL REGISTER? YES () NO ()		21. ORIGINAL USE, IF APPARENT OIB FU		
12. IS IT ELIGIBLE? YES () NO ()		22. PRESENT USE		5. OTHER NAME(S)
13. PART OF ESTAB. HIST. DISTRICT? YES () NO ()		23. OWNERSHIP PUBLIC () PRIVATE ()		
14. DISTRICT POTENTIAL? YES () NO ()		24. OWNER'S NAME AND ADDRESS IF KNOWN		
15. NAME OF ESTABLISHED DISTRICT		25. OPEN TO PUBLIC? YES () NO ()		6. TOWNSHIP
42. FURTHER DESCRIPTION OF IMPORTANT FEATURES		26. LOCAL CONTACT PERSON OR ORGANIZATION Landmarks Commission		
43. 		27. OTHER SURVEYS IN WHICH INCLUDED		
44. RET		28. NO. OF STORIES 2		RANGE
45. IF A SEPARATE SHEET(S) TO THIS FORM		29. BASEMENT? YES () NO ()		
		30. FOUNDATION MATERIAL 01		
		31. WALL CONSTRUCTION WU		SECTION
		32. ROOF TYPE AND MATERIAL HP 63 DR		
		33. NO. OF BAYS FRONT SIDE		
		34. WALL TREATMENT 21		
		35. PLAN SHAPE RC		
		36. CHANGES ADDITION () ALTERED () MOVED ()		
		37. CONDITION INTERIOR _____ EXTERIOR _____		
		38. PRESERVATION UNDERWAY? YES () NO ()		
		39. ENDANGERED? BY WHAT? YES () NO ()		
		40. VISIBLE FROM PUBLIC ROAD? YES () NO ()		
		41. DISTANCE FROM AND FRONTAGE ON ROAD		
		46. PHOTO MUST BE PROVIDED		
		46. PREPARED BY David Denman		
		47. ORGANIZATION Landmarks Commission		
		48. DATE 3/87		
		49. REVISION DATE(S)		



MISSOURI OFFICE OF HISTORIC PRESERVATION

ARCHITECTURAL/HISTORIC INVENTORY SURVEY FORM

1. NO. 139		4. PRESENT LOCAL NAME(S) OR DESIGNATION(S)		1. NO.
2. COUNTY Buchanan		5. OTHER NAME(S)		
3. LOCATION OF NEGATIVES Z & P Dept. City Hall				2. COUNTY
6. SPECIFIC LEGAL LOCATION TOWNSHIP _____ RANGE _____ SECTION _____ IF CITY OR TOWN, STREET ADDRESS 439 N. 17th street		16. THEMATIC CATEGORY architecture		
7. CITY OR TOWN IF RURAL, VICINITY St. Joseph		17. DATE(S) OR PERIOD pre 1387/1907		4. PRESENT LOCAL NAME(S) OR DESIGNATION(S)
8. DESCRIPTION OF LOCATION part, lot 5 and 6 block 5 Landis addn		18. STYLE OR DESIGN Queen Anne?/Foursquare		
		19. ARCHITECT OR ENGINEER		5. OTHER NAME(S)
		20. CONTRACTOR OR BUILDER 20 30		
		21. ORIGINAL USE, IF APPARENT residence OIA WA		6. TOWNSHIP
		22. PRESENT USE same		
		23. OWNERSHIP PUBLIC () PRIVATE ()		RANGE
		24. OWNER'S NAME AND ADDRESS IF KNOWN Glen O'Neal same		
9. COORDINATES UTM LAT _____ LONG _____		25. OPEN TO PUBLIC? YES () NO ()		SECTION
10. SITE () STRUCTURE () BUILDING () OBJECT ()		26. LOCAL CONTACT PERSON OR ORGANIZATION Landmarks Commission		
11. ON NATIONAL REGISTER? YES () NO (X)		27. OTHER SURVEYS IN WHICH INCLUDED		
12. IS IT ELIGIBLE? YES (X) NO ()				
13. PART OF ESTAB. YES () NO (X)				
14. DISTRICT YES (X) POTENTIAL? NO ()				
15. NAME OF ESTABLISHED DISTRICT				
42. FURTHER DESCRIPTION OF IMPORTANT FEATURES see additional sheet		40. VISIBLE FROM PUBLIC ROAD? YES () NO ()		
		41. DISTANCE FROM AND FRONTAGE ON ROAD		
		PHOTO MUST BE PROVIDED		
43. HISTORY AND SIGNIFICANCE see additional sheet				
44. DESCRIPTION OF ENVIRONMENT AND OUTBUILDINGS				
45. SOURCES OF INFORMATION building permit Louis Deitsch 3/07 res. addn. Citu D.1910		46. PREPARED BY David Denman		
RETURN THIS FORM WHEN COMPLETED TO: OFFICE OF HISTORIC PRESERVATION P.O. BOX 176 JEFFERSON CITY, MISSOURI 65102 PH. 314-751-4096		47. ORGANIZATION Landmarks Commission		
IF ADDITIONAL SPACE IS NEEDED, ATTACH SEPARATE SHEET(S) TO THIS FORM		48. DATE 3/87		
		49. REVISION DATE(S)		

439 N. 17th street. Two story frame dwelling built in two stages. The first story is pre-1887, but the entire building was remodeled in 1907 to resemble a 'Foursquare' plan house in 1907 by Louis Deitsch, an appolsterer. The only remaining clear evidence of the earlier house are the stained glass transoms of the first story. Rectangle plan house with hip roof and polygonal shaped dormer on the facade roof face positioned above a chamfer shaped oriel at the second story centered on the facade above a full porch with hip roof and supported on squat wood pylons on brick piers with brick patterned balustrade. Modern siding.





MISSOURI OFFICE OF HISTORIC PRESERVATION

ARCHITECTURAL/HISTORIC INVENTORY SURVEY FORM






















1. NO. 127		4. PRESENT LOCAL NAME(S) OR DESIGNATION(S)		1. NO.
2. COUNTY Buchanan		5. OTHER NAME(S)		
3. LOCATION OF NEGATIVES Z & P Dept. City Hall				2. COUNTY
6. SPECIFIC LEGAL LOCATION TOWNSHIP _____ RANGE _____ SECTION _____ IF CITY OR TOWN, STREET ADDRESS 442 N. 17th street		16. THEMATIC CATEGORY architecture		
7. CITY OR TOWN IF RURAL, VICINITY St. Joseph		17. DATE(S) OR PERIOD		4. PRESENT LOCAL NAME(S) OR DESIGNATION(S)
8. DESCRIPTION OF LOCATION		18. STYLE OR DESIGN 49		
9. COORDINATES UTM LAT _____ LONG _____		19. ARCHITECT OR ENGINEER		5. TOWNSHIP
10. SITE () STRUCTURE () BUILDING () OBJECT ()		20. CONTRACTOR OR BUILDER 20		
11. ON NATIONAL REGISTER? YES () NO ()		21. ORIGINAL USE, IF APPARENT NA FU		6. RANGE
12. IS IT ELIGIBLE? YES () NO ()		22. PRESENT USE		
13. PART OF ESTAB. HIST. DISTRICT? YES () NO ()		23. OWNERSHIP PUBLIC () PRIVATE ()		7. SECTION
14. DISTRICT POTENTIAL? YES () NO ()		24. OWNER'S NAME AND ADDRESS IF KNOWN		
15. NAME OF ESTABLISHED DISTRICT		25. OPEN TO PUBLIC? YES () NO ()		8. OTHER NAME(S)
42. FURTHER DESCRIPTION OF IMPORTANT FEATURES		26. LOCAL CONTACT PERSON OR ORGANIZATION Landmarks Commission		
43. 		27. OTHER SURVEYS IN WHICH INCLUDED		9. TOWNSHIP
44. 		28. NO. OF STORIES 2		
45. 		29. BASEMENT? YES () NO ()		10. RANGE
46. 		30. FOUNDATION MATERIAL		
47. 		31. WALL CONSTRUCTION		11. SECTION
48. 		32. ROOF TYPE AND MATERIAL NP 63 DR		
49. 		33. NO. OF BAYS FRONT SIDE		12. SECTION
50. 		34. WALL TREATMENT		
51. 		35. PLAN SHAPE RL		13. SECTION
52. 		36. CHANGES (EXPLAIN IN NO. 42) ADDITION () ALTERED () MOVED ()		
53. 		37. CONDITION INTERIOR EXTERIOR		14. SECTION
54. 		38. PRESERVATION UNDERWAY? YES () NO ()		
55. 		39. ENDANGERED? BY WHAT? YES () NO ()		15. SECTION
56. 		40. VISIBLE FROM PUBLIC ROAD? YES () NO ()		
57. 		41. DISTANCE FROM AND FRONTAGE ON ROAD		16. SECTION
58. 		46. PREPARED BY David Denman		
59. 		47. ORGANIZATION Landmarks Commission		17. SECTION
60. 		48. DATE 3/87		
61. 		49. REVISION DATE(S)		18. SECTION
62. 		50. 		

PHOTO
MUST
BE
PROVIDED

46. PREPARED BY
David Denman
47. ORGANIZATION
Landmarks Commission
48. DATE 3/87
49. REVISION DATE(S)



MISSOURI OFFICE OF HISTORIC PRESERVATION

ARCHITECTURAL/HISTORIC INVENTORY SURVEY FORM

1. NO. <u>140</u> 2. COUNTY <u>Buchanan</u> 3. LOCATION OF NEGATIVES <u>Z & P Dept. City Hall</u> 4. SPECIFIC LEGAL LOCATION TOWNSHIP _____ RANGE _____ SECTION _____ IF CITY OR TOWN, STREET ADDRESS <u>443-445 N. 17th street</u> 5. CITY OR TOWN IF RURAL, VICINITY <u>St. Joseph</u> 6. DESCRIPTION OF LOCATION <u>lot 3,4, and part 5</u> <u>block 5</u> <u>Landis addn</u>	4. PRESENT LOCAL NAME(S) OR DESIGNATION(S) 5. OTHER NAME(S) 16. THEMATIC CATEGORY <u>architecture</u> 17. DATE(S) OR PERIOD <u>1899</u> 18. STYLE OR DESIGN <u>Neo-Classical 50 51</u> 19. ARCHITECT OR ENGINEER 20. CONTRACTOR OR BUILDER <u>20 25</u> 21. ORIGINAL USE, IF APPARENT <u>duplex DIB FW</u> 22. PRESENT USE <u>same C</u> 23. OWNERSHIP PUBLIC () PRIVATE () 24. OWNER'S NAME AND ADDRESS IF KNOWN <u>Drexel Campbell</u> <u>1809 Elaine Dr. 64505</u> 25. OPEN TO PUBLIC? YES () NO () 26. LOCAL CONTACT PERSON OR ORGANIZATION <u>Landmarks Commission</u> 27. OTHER SURVEYS IN WHICH INCLUDED	28. NO. OF STORIES <u>2</u> 29. BASEMENT? YES () NO () <u>full</u> 30. FOUNDATION MATERIAL <u>brick 30</u> 31. WALL CONSTRUCTION <u>frame WH</u> 32. ROOF TYPE AND MATERIAL <u>hip NP 63 DR</u> 33. NO. OF BAYS FRONT SIDE 34. WALL TREATMENT <u>modern siding 63</u> 35. PLAN SHAPE <u>rectangle</u> 36. CHANGES ADDITION () ALTERED () MOVED () (EXPLAIN IN NO. 42) 37. CONDITION INTERIOR EXTERIOR 38. PRESERVATION UNDERWAY? YES () NO () 39. ENDANGERED? YES () NO () BY WHAT? 40. VISIBLE FROM PUBLIC ROAD? YES () NO () 41. DISTANCE FROM AND FRONTAGE ON ROAD	1. NO. 2. COUNTY 3. PRESENT LOCAL NAME(S) OR DESIGNATION(S) 4. PRESENT LOCAL NAME(S) OR DESIGNATION(S) 5. OTHER NAME(S) 6. TOWNSHIP RANGE SECTION
9. COORDINATES UTM LAT _____ LONG _____ 10. SITE () STRUCTURE () BUILDING () OBJECT () 11. ON NATIONAL REGISTER? YES () NO (X) 12. IS IT ELIGIBLE? YES (X) NO () 13. PART OF ESTAB. HIST. DISTRICT? YES () NO (X) 14. DISTRICT POTENTIAL? YES (X) NO () 15. NAME OF ESTABLISHED DISTRICT		42. FURTHER DESCRIPTION OF IMPORTANT FEATURES <div style="border: 1px solid black; padding: 20px; text-align: center; width: 100%;"> PHOTO MUST BE PROVIDED </div>	
43. HISTORY AND SIGNIFICANCE <u>see additional sheet</u>		44. DESCRIPTION OF ENVIRONMENT AND OUTBUILDINGS 	
45. SOURCES OF INFORMATION <u>building permit Pendelton and Ellis 5/99</u> RETURN THIS FORM WHEN COMPLETED TO: OFFICE OF HISTORIC PRESERVATION P.O. BOX 176 JEFFERSON CITY, MISSOURI 65102 PH. 314-751-4096 IF ADDITIONAL SPACE IS NEEDED, ATTACH SEPARATE SHEET(S) TO THIS FORM		46. PREPARED BY <u>David Denman</u> 47. ORGANIZATION <u>Landmarks Commission</u> 48. DATE <u>3/87</u> 49. REVISION DATE(S)	

443-445 N. 17th street. Two story frame duplex built with Neo-Classical detail in 1899 as a speculation by the carpenter contracting firm of Pendelton & Ellis. Rectangle plan shape with hip roof and prominent shingled wall dormers on the facade. Broad projected eaves under which are side elevation chamfer wings. Full porch supported on round wood columns with Tuscan capitals and resting on framed plinths. Modern siding.





MISSOURI OFFICE OF HISTORIC PRESERVATION

ARCHITECTURAL/HISTORIC INVENTORY SURVEY FORM

1. NO. 141		4. PRESENT LOCAL NAME(S) OR DESIGNATION(S)		1. NO.	
2. COUNTY Buchanan		5. OTHER NAME(S)			2. COUNTY
3. LOCATION OF NEGATIVES Z & P Dept. City Hall					
6. SPECIFIC LEGAL LOCATION TOWNSHIP _____ RANGE _____ SECTION _____ IF CITY OR TOWN, STREET ADDRESS 447 W. 17th street		16. THEMATIC CATEGORY architecture		28. NO. OF STORIES 1	
7. CITY OR TOWN IF RURAL, VICINITY St. Joseph		17. DATE(S) OR PERIOD 1896		29. BASEMENT? YES () full NO ()	
8. DESCRIPTION OF LOCATION lot 2 block 5 Landis addn		18. STYLE OR DESIGN Queen Anne 45 49		30. FOUNDATION MATERIAL brick 30	
		19. ARCHITECT OR ENGINEER		31. WALL CONSTRUCTION frame WW	
		20. CONTRACTOR OR BUILDER 22		32. ROOF TYPE AND MATERIAL hip and gable HP GB 63	
		21. ORIGINAL USE, IF APPARENT residence DIA FU		33. NO. OF BAYS FRONT SIDE	
		22. PRESENT USE same		34. WALL TREATMENT modern siding 99	
		23. OWNERSHIP PUBLIC () PRIVATE ()		35. PLAN SHAPE irregular	
		24. OWNER'S NAME AND ADDRESS IF KNOWN Morris Gunter same		36. CHANGES ADDITION () (EXPLAIN IN ALTERED () NO. 42) MOVED ()	
9. COORDINATES UTM LAT _____ LONG _____		25. OPEN TO PUBLIC? YES () NO ()		37. CONDITION INTERIOR _____ EXTERIOR _____	
10. SITE () STRUCTURE () BUILDING (X) OBJECT ()		26. LOCAL CONTACT PERSON OR ORGANIZATION Landmarks Commission		38. PRESERVATION UNDERWAY? YES () NO ()	
11. ON NATIONAL REGISTER? YES () NO (X)		27. OTHER SURVEYS IN WHICH INCLUDED		39. ENDANGERED? YES () BY WHAT? NO ()	
12. IS IT ELIGIBLE? YES () NO (X)				40. VISIBLE FROM PUBLIC ROAD? YES () NO ()	
13. PART OF ESTAB. YES () HIST. DISTRICT? NO (X)				41. DISTANCE FROM AND FRONTAGE ON ROAD	
14. DISTRICT YES (X) POTENTIAL? NO ()					
15. NAME OF ESTABLISHED DISTRICT					
42. FURTHER DESCRIPTION OF IMPORTANT FEATURES see additional sheet				5. OTHER NAME(S)	
43. HISTORY AND SIGNIFICANCE see additional sheet					
44. DESCRIPTION OF ENVIRONMENT AND OUTBUILDINGS				5. TOWNSHIP	
45. SOURCES OF INFORMATION buidling permit Mrs. Mollis Jones 3/96; City D. 1888-1898					RANGE
46. PREPARED BY David Denman				SECTION	
47. ORGANIZATION Landmarks Commission					
48. DATE 3/87					
49. REVISION DATE(S)					

RETURN THIS FORM WHEN COMPLETED TO: OFFICE OF HISTORIC PRESERVATION
P.O. BOX 176
JEFFERSON CITY, MISSOURI 65102
PH. 314-751-4096

IF ADDITIONAL SPACE IS NEEDED, ATTACH SEPARATE SHEET(S) TO THIS FORM

447 N. 17th street, Single story frame Queen Anne dwelling built in 1896 for Mrs. Mollie Jones, who was at the time of construction the forelady of the C. & M. Dry Goods Co. Asymmetrical plan shape with pyramidal shape hip roof and gabled wings. On the facade is a prominent gabled wing with fishscale shinglework and a centered attic window with patterned sash. Entry at reentrant angle under a full porch which adopts a curved shape as it moves around the facade wing. Modern siding and modern porch supports.





MISSOURI OFFICE OF HISTORIC PRESERVATION

ARCHITECTURAL/HISTORIC INVENTORY SURVEY FORM

1. NO. 142		4. PRESENT LOCAL NAME(S) OR DESIGNATION(S)		1. NO.
2. COUNTY Buchanan		5. OTHER NAME(S)		
3. LOCATION OF NEGATIVES Z & P Dept. City Hall				
6. SPECIFIC LEGAL LOCATION TOWNSHIP _____ RANGE _____ SECTION _____ IF CITY OR TOWN, STREET ADDRESS 449-451 N. 17th street		16. THEMATIC CATEGORY architecture		2. COUNTY
7. CITY OR TOWN IF RURAL, VICINITY St. Joseph		17. DATE(S) OR PERIOD 1897		
8. DESCRIPTION OF LOCATION lot 1 block 5 Landis addn.		18. STYLE OR DESIGN Queen Anne 51		
9. COORDINATES UTM LAT _____ LONG _____		19. ARCHITECT OR ENGINEER		4. PRESENT LOCAL NAME(S) OR DESIGNATION(S)
10. SITE () STRUCTURE () BUILDING (X) OBJECT ()		20. CONTRACTOR OR BUILDER 20		
11. ON NATIONAL REGISTER? YES () NO (X)		21. ORIGINAL USE, IF APPARENT duplex OLB AW OLB		
12. IS IT ELIGIBLE? YES () NO (X)		22. PRESENT USE same		6. TOWNSHIP
13. PART OF ESTAB. HIST. DISTRICT? YES () NO (X)		23. OWNERSHIP PUBLIC () PRIVATE ()		
14. DISTRICT POTENTIAL? YES () NO (X)		24. OWNER'S NAME AND ADDRESS IF KNOWN Hazel Markt & Cordia Golder et.al. same		
15. NAME OF ESTABLISHED DISTRICT		25. OPEN TO PUBLIC? YES () NO ()		RANGE
42. FURTHER DESCRIPTION OF IMPORTANT FEATURES see additional sheet		26. LOCAL CONTACT PERSON OR ORGANIZATION Landmarks Commission		
		27. OTHER SURVEYS IN WHICH INCLUDED		
43. HISTORY AND SIGNIFICANCE see additional sheet		28. NO. OF STORIES		SECTION
		29. BASEMENT? YES () NO () full		
		30. FOUNDATION MATERIAL brick 30		
44. DESCRIPTION OF ENVIRONMENT AND OUTBUILDINGS		31. WALL CONSTRUCTION frame 1111		6. TOWNSHIP
		32. ROOF TYPE AND MATERIAL tryncated hip 14 63 CR		
		33. NO. OF BAYS FRONT SIDE		
45. SOURCES OF INFORMATION building permit 11/97 Jacob Olf		34. WALL TREATMENT modern siding 99		SECTION
		35. PLAN SHAPE rectangle		
		36. CHANGES (EXPLAIN IN NO. 42) ADDITION () ALTERED () MOVED ()		
RETURN THIS FORM WHEN COMPLETED TO: OFFICE OF HISTORIC PRESERVATION P.O. BOX 176 JEFFERSON CITY, MISSOURI 65102 PH. 314-751-4096		37. CONDITION INTERIOR EXTERIOR		SECTION
		38. PRESERVATION UNDERWAY? YES () NO ()		
		39. ENDANGERED? BY WHAT? YES () NO ()		
		40. VISIBLE FROM PUBLIC ROAD? YES () NO ()		SECTION
		41. DISTANCE FROM AND FRONTAGE ON ROAD		
		46. PREPARED BY David Denman		
		47. ORGANIZATION Landmarks Commission		SECTION
		48. DATE 3/87		
		49. REVISION DATE(S)		

449-451 N. 17th street, Single story frame Queen Anne style duplex built in 1897 for Jacob Olf as a speculative venture. Mirror image units. Basic rectangle plan shape with truncated hip roofline and side gable wings. Two gabled wall dormers on the facade with cornice returns and quatrefoil attic vents. Entrances at the reentrant angle of the sidewings and the facade wing. Original porches are missing and modern siding.





MISSOURI OFFICE OF HISTORIC PRESERVATION ARCHITECTURAL/HISTORIC INVENTORY SURVEY FORM




1. NO. 126		4. PRESENT LOCAL NAME(S) OR DESIGNATION(S)		1. NO.
2. COUNTY Buchanan		5. OTHER NAME(S)		
3. LOCATION OF NEGATIVES Z & P Dept. City Hall				2. COUNTY
6. SPECIFIC LEGAL LOCATION TOWNSHIP _____ RANGE _____ SECTION _____ IF CITY OR TOWN, STREET ADDRESS 534 N17th street		16. THEMATIC CATEGORY architecture		
7. CITY OR TOWN IF RURAL, VICINITY St. Joseph		17. DATE(S) OR PERIOD		4. PRESENT LOCAL NAME(S) OR DESIGNATION(S)
8. DESCRIPTION OF LOCATION		18. STYLE OR DESIGN 51		
9. COORDINATES UTM LAT _____ LONG _____		19. ARCHITECT OR ENGINEER		5. OTHER NAME(S)
10. SITE () STRUCTURE () BUILDING () OBJECT ()		20. CONTRACTOR OR BUILDER 99		
11. ON NATIONAL REGISTER? YES () NO ()		21. ORIGINAL USE, IF APPARENT OIB		6. TOWNSHIP
12. IS IT ELIGIBLE? YES () NO ()		22. PRESENT USE		
13. PART OF ESTAB. HIST. DISTRICT? YES () NO ()		23. OWNERSHIP PUBLIC () PRIVATE ()		RANGE
14. DISTRICT POTENTIAL? YES () NO ()		24. OWNER'S NAME AND ADDRESS IF KNOWN		
15. NAME OF ESTABLISHED DISTRICT		25. OPEN TO PUBLIC? YES () NO ()		SECTION
42. FURTHER DESCRIPTION OF IMPORTANT FEATURES		26. LOCAL CONTACT PERSON OR ORGANIZATION Landmarks Commission		
27. OTHER SURVEYS IN WHICH INCLUDED		28. NO. OF STORIES /		43
		29. BASEMENT? YES () NO ()		
		30. FOUNDATION MATERIAL DI		44
		31. WALL CONSTRUCTION WU		
		32. ROOF TYPE AND MATERIAL HP 63 DR		45
		33. NO. OF BAYS FRONT SIDE		
		34. WALL TREATMENT 41		46
		35. PLAN SHAPE SP		
		36. CHANGES (EXPLAIN IN NO. 42) ADDITION () ALTERED () MOVED ()		47
		37. CONDITION INTERIOR EXTERIOR		
		38. PRESERVATION UNDERWAY? YES () NO ()		48
		39. ENDANGERED? BY WHAT? YES () NO ()		
		40. VISIBLE FROM PUBLIC ROAD? YES () NO ()		49
		41. DISTANCE FROM AND FRONTAGE ON ROAD		
		<div style="border: 1px solid black; padding: 10px; text-align: center;"> PHOTO MUST BE PROVIDED </div>		50
		46. PREPARED BY David Denman		51
		47. ORGANIZATION Landmarks Commission		
		48. DATE 3/87		52
		49. REVISION DATE(S)		





MISSOURI OFFICE OF HISTORIC PRESERVATION

ARCHITECTURAL/HISTORIC INVENTORY SURVEY FORM

1. NO. <u>6</u>		4. PRESENT LOCAL NAME(S) OR DESIGNATION(S)		1. NO.
2. COUNTY <u>Buchanan</u>		5. OTHER NAME(S)		
3. LOCATION OF NEGATIVES <u>Z & P Dept. City Hall</u>				4. PRESENT LOCAL NAME(S) OR DESIGNATION(S)
6. SPECIFIC LEGAL LOCATION TOWNSHIP _____ RANGE _____ SECTION _____ IF CITY OR TOWN, STREET ADDRESS <u>1301 Buchanan street</u>		16. THEMATIC CATEGORY <u>architecture</u>		
7. CITY OR TOWN IF RURAL, VICINITY <u>St. Joseph</u>		17. DATE(S) OR PERIOD		29. BASEMENT? YES () NO ()
8. DESCRIPTION OF LOCATION		18. STYLE OR DESIGN <u>63</u>		
9. COORDINATES UTM LAT _____ LONG _____		19. ARCHITECT OR ENGINEER		31. WALL CONSTRUCTION <u>wu</u>
10. SITE () STRUCTURE () BUILDING () OBJECT ()		20. CONTRACTOR OR BUILDER		
11. ON NATIONAL REGISTER? YES () NO ()		21. ORIGINAL USE, IF APPARENT <u>02E</u>		33. NO. OF BAYS FRONT <u>63</u> SIDE
12. IS IT ELIGIBLE? YES () NO ()		22. PRESENT USE		
13. PART OF ESTAB. HIST. DISTRICT? YES () NO ()		23. OWNERSHIP PUBLIC () PRIVATE ()		35. PLAN SHAPE <u>RC</u>
14. DISTRICT POTENTIAL? YES () NO ()		24. OWNER'S NAME AND ADDRESS IF KNOWN		
15. NAME OF ESTABLISHED DISTRICT		25. OPEN TO PUBLIC? YES () NO ()		37. CONDITION INTERIOR _____ EXTERIOR _____
42. FURTHER DESCRIPTION OF IMPORTANT FEATURES		26. LOCAL CONTACT PERSON OR ORGANIZATION <u>Landmarks Commission</u>		
43. 		27. OTHER SURVEYS IN WHICH INCLUDED		39. ENDANGERED? BY WHAT? YES () NO ()
44. 				
45. 				41. DISTANCE FROM AND FRONTAGE ON ROAD
				47. ORGANIZATION <u>Landmarks Commission</u>
				49. REVISION DATE(S)

RETURN THIS FORM WHEN COMPLETED TO: OFFICE OF HISTORIC PRESERVATION
P.O. BOX 176
JEFFERSON CITY, MISSOURI 65102
PH. 314-751-4096

IF ADDITIONAL SPACE IS NEEDED, ATTACH SEPARATE SHEET(S) TO THIS FORM



MISSOURI OFFICE OF HISTORIC PRESERVATION

ARCHITECTURAL/HISTORIC INVENTORY SURVEY FORM


1. NO. <u>7</u>		4. PRESENT LOCAL NAME(S) OR DESIGNATION(S)		1. NO.
2. COUNTY <u>Buchanan</u>		5. OTHER NAME(S)		
3. LOCATION OF NEGATIVES <u>Z & P Dept. City Hall</u>				2. COUNTY
6. SPECIFIC LEGAL LOCATION TOWNSHIP _____ RANGE _____ SECTION _____ IF CITY OR TOWN, STREET ADDRESS <u>1305 Buchanan street</u>		16. THEMATIC CATEGORY <u>architecture</u>		
7. CITY OR TOWN IF RURAL, VICINITY <u>St. Joseph</u>		17. DATE(S) OR PERIOD		4. PRESENT LOCAL NAME(S) OR DESIGNATION(S)
8. DESCRIPTION OF LOCATION		18. STYLE OR DESIGN <u>19</u>		
		19. ARCHITECT OR ENGINEER		5. OTHER NAME(S)
		20. CONTRACTOR OR BUILDER <u>30</u>		
		21. ORIGINAL USE, IF APPARENT <u>01 B</u>		6. TOWNSHIP
		22. PRESENT USE		
		23. OWNERSHIP PUBLIC () PRIVATE ()		RANGE
		24. OWNER'S NAME AND ADDRESS IF KNOWN		
9. COORDINATES UTM LAT _____ LONG _____		25. OPEN TO PUBLIC? YES () NO ()		SECTION
10. SITE () STRUCTURE () BUILDING () OBJECT ()		26. LOCAL CONTACT PERSON OR ORGANIZATION <u>Landmarks Commission</u>		
11. ON NATIONAL REGISTER? YES () NO ()		27. OTHER SURVEYS IN WHICH INCLUDED		
12. IS IT ELIGIBLE? YES () NO ()				
13. PART OF ESTAB. HIST. DISTRICT? YES () NO ()				
14. DISTRICT POTENTIAL? YES () NO ()				
15. NAME OF ESTABLISHED DISTRICT				
42. FURTHER DESCRIPTION OF IMPORTANCE <u>see additional sheet</u>				
43. HISTORY AND SIGNIFICANCE <u>see additional sheet</u>				
44. DESCRIPTION OF ENVIRONMENT AND SETTING				
45. SOURCES OF INFORMATION				
RETURN THIS FORM WHEN COMPLETE				
IF ADDITIONAL SPACE IS NEEDED, ATTACH SEPARATE SHEET(S) TO THIS FORM				
		28. NO. OF STORIES <u>2</u>		
		29. BASEMENT? YES () NO ()		
		30. FOUNDATION MATERIAL <u>01</u>		
		31. WALL CONSTRUCTION <u>UD</u>		
		32. ROOF TYPE AND MATERIAL <u>HP 63</u>		
		33. NO. OF BAYS FRONT SIDE		
		34. WALL TREATMENT <u>30</u>		
		35. PLAN SHAPE <u>RC</u>		
		36. CHANGES (EXPLAIN IN NO. 42) ADDITION () ALTERED () MOVED ()		
		37. CONDITION INTERIOR _____ EXTERIOR _____		
		38. PRESERVATION UNDERWAY? YES () NO ()		
		39. ENDANGERED? BY WHAT? YES () NO ()		
		40. VISIBLE FROM PUBLIC ROAD? YES () NO ()		
		41. DISTANCE FROM AND FRONTAGE ON ROAD		
		PHOTO MUST BE PROVIDED		
		PREPARED BY <u>David Denman</u>		
		ORGANIZATION <u>Landmarks Commission</u>		
		DATE <u>3/87</u> 49. REVISION DATE(S)		





MISSOURI OFFICE OF HISTORIC PRESERVATION

















ARCHITECTURAL/HISTORIC INVENTORY SURVEY FORM

1. NO. 8		4. PRESENT LOCAL NAME(S) OR DESIGNATION(S)		1. NO.
2. COUNTY Buchanan		5. OTHER NAME(S)		
3. LOCATION OF NEGATIVES Z & P Dept. City Hall				
6. SPECIFIC LEGAL LOCATION TOWNSHIP _____ RANGE _____ SECTION _____ IF CITY OR TOWN, STREET ADDRESS 1307-1309 Buchanan street		16. THEMATIC CATEGORY architecture		2. COUNTY
7. CITY OR TOWN IF RURAL, VICINITY St. Joseph		17. DATE(S) OR PERIOD		
8. DESCRIPTION OF LOCATION		18. STYLE OR DESIGN 51		
		19. ARCHITECT OR ENGINEER		
		20. CONTRACTOR OR BUILDER 30 30		
		21. ORIGINAL USE, IF APPARENT OIB ST		
		22. PRESENT USE		
		23. OWNERSHIP PUBLIC () PRIVATE ()		
		24. OWNER'S NAME AND ADDRESS IF KNOWN		
		25. OPEN TO PUBLIC? YES () NO ()		
9. COORDINATES UTM LAT _____ LONG _____		26. LOCAL CONTACT PERSON OR ORGANIZATION Landmarks Commission		4. PRESENT LOCAL NAME(S) OR DESIGNATION(S)
10. SITE () STRUCTURE () BUILDING () OBJECT ()		27. OTHER SURVEYS IN WHICH INCLUDED		
11. ON NATIONAL REGISTER? YES () NO ()		28. NO. OF STORIES 1		
12. IS IT ELIGIBLE? YES () NO ()		29. BASEMENT? YES () NO ()		
13. PART OF ESTAB. HIST. DISTRICT? YES () NO ()		30. FOUNDATION MATERIAL 40		
14. DISTRICT POTENTIAL? YES () NO ()		31. WALL CONSTRUCTION 30		
15. NAME OF ESTABLISHED DISTRICT		32. ROOF TYPE AND MATERIAL HP 63		
		33. NO. OF BAYS FRONT SIDE		
		34. WALL TREATMENT 30		
		35. PLAN SHAPE		
42. FURTHER DESCRIPTION OF IMPORTANT FEATURES		36. CHANGES (EXPLAIN IN NO. 42) ADDITION () ALTERED () MOVED ()		5. OTHER NAME(S)
		37. CONDITION INTERIOR _____ EXTERIOR _____		
		38. PRESERVATION UNDERWAY? YES () NO ()		
		39. ENDANGERED? BY WHAT? YES () NO ()		
		40. VISIBLE FROM PUBLIC ROAD? YES () NO ()		
		41. DISTANCE FROM AND FRONTAGE ON ROAD		
		PHOTO MUST BE PROVIDED		
43. RETURN THIS FORM WHEN COMPLETED TO: OFFICE OF HISTORIC PRESERVATION P.O. BOX 176 JEFFERSON CITY, MISSOURI 65102 PH. 314-751-4096		46. PREPARED BY David Denman		6. TOWNSHIP
IF ADDITIONAL SPACE IS NEEDED, ATTACH SEPARATE SHEET(S) TO THIS FORM		47. ORGANIZATION Landmarks Commission		
		48. DATE 3/87		
		49. REVISION DATE(S)		RANGE
				SECTION



MISSOURI OFFICE OF HISTORIC PRESERVATION

ARCHITECTURAL/HISTORIC INVENTORY SURVEY FORM

1. NO. 37		4. PRESENT LOCAL NAME(S) OR DESIGNATION(S)		1. NO.	
2. COUNTY Buchanan		5. OTHER NAME(S)			2. COUNTY
3. LOCATION OF NEGATIVES Z & P Dept. City Hall					
6. SPECIFIC LEGAL LOCATION TOWNSHIP _____ RANGE _____ SECTION _____ IF CITY OR TOWN, STREET ADDRESS 1312 Buchanan st.		16. THEMATIC CATEGORY architecture		4. PRESENT LOCAL NAME(S) OR DESIGNATION(S)	
7. CITY OR TOWN IF RURAL, VICINITY St. Joseph		17. DATE(S) OR PERIOD			
8. DESCRIPTION OF LOCATION		18. STYLE OR DESIGN 19			
9. COORDINATES UTM LAT _____ LONG _____		19. ARCHITECT OR ENGINEER		5. OTHER NAME(S)	
10. SITE () STRUCTURE () BUILDING () OBJECT ()		20. CONTRACTOR OR BUILDER OIA AW			
11. ON NATIONAL REGISTER? YES () NO ()		21. ORIGINAL USE, IF APPARENT 30 22			
12. IS IT ELIGIBLE? YES () NO ()		22. PRESENT USE		6. TOWNSHIP	
13. PART OF ESTAB. YES () HIST. DISTRICT? NO ()		23. OWNERSHIP PUBLIC () PRIVATE ()			
14. DISTRICT YES () POTENTIAL? NO ()		24. OWNER'S NAME AND ADDRESS IF KNOWN			
15. NAME OF ESTABLISHED DISTRICT		25. OPEN TO PUBLIC? YES () NO ()		RANGE	
42. FURTHER DESCRIPTION OF IMPORTANT FEATURES		26. LOCAL CONTACT PERSON OR ORGANIZATION Landmarks Commission			
43. 		27. OTHER SURVEYS IN WHICH INCLUDED			
44. 		28. NO. OF STORIES 1		SECTION	
45. 		29. BASEMENT? YES () NO ()			
46. 		30. FOUNDATION MATERIAL 01			
47. 		31. WALL CONSTRUCTION UD		46. PREPARED BY David Denman	
48. 		32. ROOF TYPE AND MATERIAL GBH63			
49. 		33. NO. OF BAYS FRONT SIDE			
50. 		34. WALL TREATMENT 30		48. DATE 3/87	
51. 		35. PLAN SHAPE			
52. 		36. CHANGES (EXPLAIN IN NO. 42) ADDITION () ALTERED () MOVED ()			
53. 		37. CONDITION INTERIOR _____ EXTERIOR _____		49. REVISION DATE(S)	
54. 		38. PRESERVATION UNDERWAY? YES () NO ()			
55. 		39. ENDANGERED? BY WHAT? YES () NO ()			
56. 		40. VISIBLE FROM PUBLIC ROAD? YES () NO ()		RETURN THIS FORM WHEN COMPLETED TO: OFFICE OF HISTORIC PRESERVATION P.O. BOX 176 JEFFERSON CITY, MISSOURI 65102 PH. 314-751-4096	
57. 		41. DISTANCE FROM AND FRONTAGE ON ROAD			
58. 		42. FURTHER DESCRIPTION OF IMPORTANT FEATURES			

RETURN THIS FORM WHEN COMPLETED TO: OFFICE OF HISTORIC PRESERVATION
P.O. BOX 176
JEFFERSON CITY, MISSOURI 65102
PH. 314-751-4096

IF ADDITIONAL SPACE IS NEEDED, ATTACH
SEPARATE SHEET(S) TO THIS FORM

46. PREPARED BY
David Denman
47. ORGANIZATION
Landmarks Commission
48. DATE
3/87
49. REVISION DATE(S)



QUICK CHANGE SALON
STYLING FOR MEN & WOMEN




MISSOURI OFFICE OF HISTORIC PRESERVATION
ARCHITECTURAL/HISTORIC INVENTORY SURVEY FORM

1. NO.		36	
2. COUNTY		Buchanan	
3. LOCATION OF NEGATIVES		Z & P Dept. City Hall	
4. PRESENT LOCAL NAME(S) OR DESIGNATION(S)			
5. OTHER NAME(S)			
6. SPECIFIC LEGAL LOCATION TOWNSHIP _____ RANGE _____ SECTION _____ IF CITY OR TOWN, STREET ADDRESS 1314 Buchanan st.		16. THEMATIC CATEGORY architecture	
7. CITY OR TOWN IF RURAL, VICINITY St. Joseph		17. DATE(S) OR PERIOD	
8. DESCRIPTION OF LOCATION		18. STYLE OR DESIGN 49	
9. COORDINATES UTM LAT _____ LONG _____		19. ARCHITECT OR ENGINEER	
10. SITE () STRUCTURE () BUILDING () OBJECT ()		20. CONTRACTOR OR BUILDER DIA AW	
11. ON NATIONAL REGISTER? YES () NO ()		21. ORIGINAL USE, IF APPARENT	
12. IS IT ELIGIBLE? YES () NO ()		22. PRESENT USE	
13. PART OF ESTAB. HIST. DISTRICT? YES () NO ()		23. OWNERSHIP PUBLIC () PRIVATE ()	
14. DISTRICT POTENTIAL? YES () NO ()		24. OWNER'S NAME AND ADDRESS IF KNOWN	
15. NAME OF ESTABLISHED DISTRICT		25. OPEN TO PUBLIC? YES () NO ()	
42. FURTHER DESCRIPTION OF IMPORTANT FEATURES		26. LOCAL CONTACT PERSON OR ORGANIZATION Landmarks Commission	
27. OTHER SURVEYS IN WHICH INCLUDED		28. NO. OF STORIES 1-1	
		29. BASEMENT? YES () NO ()	
		30. FOUNDATION MATERIAL BS	
		31. WALL CONSTRUCTION WU	
		32. ROOF TYPE AND MATERIAL IC	
		33. NO. OF BAYS FRONT SIDE	
		34. WALL TREATMENT 64	
		35. PLAN SHAPE RC	
		36. CHANGES (EXPLAIN IN NO. 42) ADDITION () ALTERED () MOVED ()	
		37. CONDITION INTERIOR EXTERIOR	
		38. PRESERVATION UNDERWAY? YES () NO ()	
		39. ENDANGERED? BY WHAT? YES () NO ()	
		40. VISIBLE FROM PUBLIC ROAD? YES () NO ()	
		41. DISTANCE FROM AND FRONTALAGE ON ROAD	
PHOTO MUST BE PROVIDED			
RETURN THIS FORM WHEN COMPLETED TO:		OFFICE OF HISTORIC PRESERVATION P.O. BOX 176 JEFFERSON CITY, MISSOURI 65102 PH. 314-751-4096	
IF ADDITIONAL SPACE IS NEEDED, ATTACH SEPARATE SHEET(S) TO THIS FORM		46. PREPARED BY David Denman	
		47. ORGANIZATION Landmarks Commission	
		48. DATE 3/87	
		49. REVISION DATE(S)	



MISSOURI OFFICE OF HISTORIC PRESERVATION

ARCHITECTURAL/HISTORIC INVENTORY SURVEY FORM

1. NO. 9		4. PRESENT LOCAL NAME(S) OR DESIGNATION(S)		1. NO.	2. COUNTY
2. COUNTY Buchanan		5. OTHER NAME(S)			
3. LOCATION OF NEGATIVES Z & P Dept. City Hall					
6. SPECIFIC LEGAL LOCATION TOWNSHIP _____ RANGE _____ SECTION _____ IF CITY OR TOWN, STREET ADDRESS 1317 Buchanan street		16. THEMATIC CATEGORY architecture		4. PRESENT LOCAL NAME(S) OR DESIGNATION(S)	5. OTHER NAME(S)
7. CITY OR TOWN IF RURAL, VICINITY St. Joseph		17. DATE(S) OR PERIOD			
8. DESCRIPTION OF LOCATION		18. STYLE OR DESIGN 07			
		19. ARCHITECT OR ENGINEER			
		20. CONTRACTOR OR BUILDER			
		21. ORIGINAL USE, IF APPARENT 0.17			
		22. PRESENT USE			
		23. OWNERSHIP PUBLIC () PRIVATE ()			
		24. OWNER'S NAME AND ADDRESS IF KNOWN			
		25. OPEN TO PUBLIC? YES () NO ()			
9. COORDINATES UTM LAT _____ LONG _____		26. LOCAL CONTACT PERSON OR ORGANIZATION Landmarks Commission		6. TOWNSHIP	RANGE
10. SITE () STRUCTURE () BUILDING () OBJECT ()		27. OTHER SURVEYS IN WHICH INCLUDED			
11. ON NATIONAL REGISTER? YES () NO ()		28. NO. OF STORIES 1			
12. IS IT ELIGIBLE? YES () NO ()		29. BASEMENT? YES () NO ()			
13. PART OF ESTAB. HIST. DISTRICT? YES () NO ()		30. FOUNDATION MATERIAL 65			
14. DISTRICT POTENTIAL? YES () NO ()		31. WALL CONSTRUCTION WLL			
15. NAME OF ESTABLISHED DISTRICT		32. ROOF TYPE AND MATERIAL 1G 63			
		33. NO. OF BAYS FRONT SIDE			
		34. WALL TREATMENT 94			
		35. PLAN SHAPE LS			
42. FURTHER DESCRIPTION OF IMPORTANT FEATURES		36. CHANGES (EXPLAIN IN NO. 42) ADDITION () ALTERED () MOVED ()		7. TOWNSHIP	RANGE
		37. CONDITION INTERIOR _____ EXTERIOR _____			
		38. PRESERVATION UNDERWAY? YES () NO ()			
		39. ENDANGERED? BY WHAT? YES () NO ()			
		40. VISIBLE FROM PUBLIC ROAD? YES () NO ()			
		41. DISTANCE FROM AND FRONTAGE ON ROAD			
43. 		46. PREPARED BY David Denman		SECTION	
44. 		47. ORGANIZATION Landmarks Commission			
45. 		48. DATE 3/87			
49. REVISION DATE(S)					

RETURN THIS FORM WHEN COMPLETED TO: OFFICE OF HISTORIC PRESERVATION
P.O. BOX 176
JEFFERSON CITY, MISSOURI 65102
PH. 314-751-4096

IF ADDITIONAL SPACE IS NEEDED, ATTACH
SEPARATE SHEET(S) TO THIS FORM



MISSOURI OFFICE OF HISTORIC PRESERVATION

ARCHITECTURAL/HISTORIC INVENTORY SURVEY FORM

1. NO. 10		4. PRESENT LOCAL NAME(S) OR DESIGNATION(S)		1. NO.
2. COUNTY Buchanan		5. OTHER NAME(S)		
3. LOCATION OF NEGATIVES Z & P Dept. City Hall				
6. SPECIFIC LEGAL LOCATION TOWNSHIP _____ RANGE _____ SECTION _____ IF CITY OR TOWN, STREET ADDRESS 1319 Buchanan street		16. THEMATIC CATEGORY architecture		2. COUNTY
7. CITY OR TOWN IF RURAL, VICINITY St. Joseph		17. DATE(S) OR PERIOD		
8. DESCRIPTION OF LOCATION		18. STYLE OR DESIGN 07		
9. COORDINATES UTM LAT _____ LONG _____		19. ARCHITECT OR ENGINEER		4. PRESENT LOCAL NAME(S) OR DESIGNATION(S)
10. SITE () STRUCTURE () BUILDING () OBJECT ()		20. CONTRACTOR OR BUILDER 20		
11. ON NATIONAL REGISTER? YES () NO ()		21. ORIGINAL USE, IF APPARENT DIA OH		
12. IS IT ELIGIBLE? YES () NO ()		22. PRESENT USE		5. OTHER NAME(S)
13. PART OF ESTAB. HIST. DISTRICT? YES () NO ()		23. OWNERSHIP PUBLIC () PRIVATE ()		
14. DISTRICT POTENTIAL? YES () NO ()		24. OWNER'S NAME AND ADDRESS IF KNOWN		
15. NAME OF ESTABLISHED DISTRICT		25. OPEN TO PUBLIC? YES () NO ()		6. TOWNSHIP
42. FURTHER DESCRIPTION OF IMPORTANT FEATURES		26. LOCAL CONTACT PERSON OR ORGANIZATION Landmarks Commission		
43. PHOTO MUST BE PROVIDED		27. OTHER SURVEYS IN WHICH INCLUDED		
44. PHOTO MUST BE PROVIDED		28. NO. OF STORIES 1-1		7. RANGE
45. PHOTO MUST BE PROVIDED		29. BASEMENT? YES () NO ()		
46. PHOTO MUST BE PROVIDED		30. FOUNDATION MATERIAL 63		
47. PHOTO MUST BE PROVIDED		31. WALL CONSTRUCTION WU		8. SECTION
48. PHOTO MUST BE PROVIDED		32. ROOF TYPE AND MATERIAL 16 SD 63		
49. PHOTO MUST BE PROVIDED		33. NO. OF BAYS FRONT SIDE		
50. PHOTO MUST BE PROVIDED		34. WALL TREATMENT 64		9. SECTION
51. PHOTO MUST BE PROVIDED		35. PLAN SHAPE LS		
52. PHOTO MUST BE PROVIDED		36. CHANGES (EXPLAIN IN NO. 42) ADDITION () ALTERED () MOVED ()		
53. PHOTO MUST BE PROVIDED		37. CONDITION INTERIOR EXTERIOR		10. SECTION
54. PHOTO MUST BE PROVIDED		38. PRESERVATION UNDERWAY? YES () NO ()		
55. PHOTO MUST BE PROVIDED		39. ENDANGERED? BY WHAT? YES () NO ()		
56. PHOTO MUST BE PROVIDED		40. VISIBLE FROM PUBLIC ROAD? YES () NO ()		11. SECTION
57. PHOTO MUST BE PROVIDED		41. DISTANCE FROM AND FRONTAGE ON ROAD		
58. PHOTO MUST BE PROVIDED		46. PREPARED BY David Denman		
59. PHOTO MUST BE PROVIDED		47. ORGANIZATION Landmarks Commission		12. SECTION
60. PHOTO MUST BE PROVIDED		48. DATE 3/87		
61. PHOTO MUST BE PROVIDED		49. REVISION DATE(S)		


RETURN THIS FORM WHEN COMPLETED TO: OFFICE OF HISTORIC PRESERVATION
P.O. BOX 176
JEFFERSON CITY, MISSOURI 65102
PH. 314-751-4096

IF ADDITIONAL SPACE IS NEEDED, ATTACH
SEPARATE SHEET(S) TO THIS FORM



MISSOURI OFFICE OF HISTORIC PRESERVATION

ARCHITECTURAL/HISTORIC INVENTORY SURVEY FORM

1. NO. 35		4. PRESENT LOCAL NAME(S) OR DESIGNATION(S)		1. NO.	
2. COUNTY Buchanan		5. OTHER NAME(S)			2. COUNTY
3. LOCATION OF NEGATIVES Z & P Dept. City Hall					
6. SPECIFIC LEGAL LOCATION TOWNSHIP _____ RANGE _____ SECTION _____ IF CITY OR TOWN, STREET ADDRESS 1320 Buchanan street		16. THEMATIC CATEGORY architecture		4. PRESENT LOCAL NAME(S) OR DESIGNATION(S)	
7. CITY OR TOWN IF RURAL, VICINITY St. Joseph		17. DATE(S) OR PERIOD			
8. DESCRIPTION OF LOCATION		18. STYLE OR DESIGN 08			
9. COORDINATES UTM LAT _____ LONG _____		19. ARCHITECT OR ENGINEER		5. OTHER NAME(S)	
10. SITE () STRUCTURE () BUILDING () OBJECT ()		20. CONTRACTOR OR BUILDER OB			
11. ON NATIONAL REGISTER? YES () NO ()		21. ORIGINAL USE, IF APPARENT DIA			
12. IS IT ELIGIBLE? YES () NO ()		22. PRESENT USE		6. TOWNSHIP	
13. PART OF ESTAB. YES () NO () HIST. DISTRICT? YES () NO ()		23. OWNERSHIP PUBLIC () PRIVATE ()			
14. DISTRICT POTENTIAL? YES () NO ()		24. OWNER'S NAME AND ADDRESS IF KNOWN			
15. NAME OF ESTABLISHED DISTRICT		25. OPEN TO PUBLIC? YES () NO ()		RANGE	
42. FURTHER DESCRIPTION OF IMPORTANT FEATURES		26. LOCAL CONTACT PERSON OR ORGANIZATION Landmarks Commission			
27. OTHER SURVEYS IN WHICH INCLUDED		28. NO. OF STORIES 1-1			
		29. BASEMENT? YES () NO ()		SECTION	
		30. FOUNDATION MATERIAL 65			
		31. WALL CONSTRUCTION WU			
		32. ROOF TYPE AND MATERIAL GB SD			
		33. NO. OF BAYS FRONT SIDE			
		34. WALL TREATMENT 21			
		35. PLAN SHAPE RC			
		36. CHANGES (EXPLAIN IN NO. 42) ADDITION () ALTERED () MOVED ()			
		37. CONDITION INTERIOR EXTERIOR			
		38. PRESERVATION UNDERWAY? YES () NO ()			
		39. ENDANGERED? BY WHAT? YES () NO ()			
		40. VISIBLE FROM PUBLIC ROAD? YES () NO ()			
		41. DISTANCE FROM AND FRONTAGE ON ROAD			
		<div style="border: 1px solid black; padding: 10px; text-align: center;"> PHOTO MUST BE PROVIDED </div>			
		46. PREPARED BY David Denman			
		47. ORGANIZATION Landmarks Commission			
		48. DATE 3/87			
		49. REVISION DATE(S)			


RETURN THIS FORM WHEN COMPLETED TO: OFFICE OF HISTORIC PRESERVATION
P.O. BOX 176
JEFFERSON CITY, MISSOURI 65102
PH. 314-751-4096

IF ADDITIONAL SPACE IS NEEDED, ATTACH SEPARATE SHEET(S) TO THIS FORM



MISSOURI OFFICE OF HISTORIC PRESERVATION

ARCHITECTURAL/HISTORIC INVENTORY SURVEY FORM


1. NO. 11		4. PRESENT LOCAL NAME(S) OR DESIGNATION(S)		1. NO.
2. COUNTY Buchanan		5. OTHER NAME(S)		
3. LOCATION OF NEGATIVES Z & P Dept. City Hall				2. COUNTY
6. SPECIFIC LEGAL LOCATION TOWNSHIP _____ RANGE _____ SECTION _____ IF CITY OR TOWN, STREET ADDRESS 1321 Buchanan street		16. THEMATIC CATEGORY architecture		
7. CITY OR TOWN IF RURAL, VICINITY St. Joseph		17. DATE(S) OR PERIOD		4. PRESENT LOCAL NAME(S) OR DESIGNATION(S)
8. DESCRIPTION OF LOCATION		18. STYLE OR DESIGN 07		
9. COORDINATES UTM LAT _____ LONG _____		19. ARCHITECT OR ENGINEER		5. OTHER NAME(S)
10. SITE () STRUCTURE () BUILDING () OBJECT ()		20. CONTRACTOR OR BUILDER 26		
11. ON NATIONAL REGISTER? YES () NO ()		21. ORIGINAL USE, IF APPARENT 014 014		6. TOWNSHIP
12. IS IT ELIGIBLE? YES () NO ()		22. PRESENT USE		
13. PART OF ESTAB. HIST. DISTRICT? YES () NO ()		23. OWNERSHIP PUBLIC () PRIVATE ()		RANGE
14. DISTRICT POTENTIAL? YES () NO ()		24. OWNER'S NAME AND ADDRESS IF KNOWN		
15. NAME OF ESTABLISHED DISTRICT		25. OPEN TO PUBLIC? YES () NO ()		SECTION
46. FURTHER DESCRIPTION OF IMPORTANT FEATURES		26. LOCAL CONTACT PERSON OR ORGANIZATION Landmarks Commission		
		27. OTHER SURVEYS IN WHICH INCLUDED		
		<div style="border: 1px solid black; padding: 10px; text-align: center;"> PHOTO MUST BE PROVIDED </div>		
RETURN THIS FORM WHEN COMPLETED TO: OFFICE OF HISTORIC PRESERVATION P.O. BOX 176 JEFFERSON CITY, MISSOURI 65102 PH. 314-751-4096		46. PREPARED BY David Denman 47. ORGANIZATION Landmarks Commission 48. DATE 3/87 49. REVISION DATE(S)		

IF ADDITIONAL SPACE IS NEEDED, ATTACH SEPARATE SHEET(S) TO THIS FORM



MISSOURI OFFICE OF HISTORIC PRESERVATION

ARCHITECTURAL/HISTORIC INVENTORY SURVEY FORM

1. NO. <u>33</u>		4. PRESENT LOCAL NAME(S) OR DESIGNATION(S) <u>DOE</u>		1. NO.	
2. COUNTY <u>Buchanan</u>		5. OTHER NAME(S) <u>entired</u>			2. COUNTY
3. LOCATION OF NEGATIVES <u>Z & P Dept. City Hall</u>					
6. SPECIFIC LEGAL LOCATION TOWNSHIP _____ RANGE _____ SECTION _____ IF CITY OR TOWN, STREET ADDRESS <u>1324-1326 Buchanan</u>		16. THEMATIC CATEGORY <u>architecture</u>		4. PRESENT LOCAL NAME(S) OR DESIGNATION(S)	
7. CITY OR TOWN IF RURAL, VICINITY <u>St. Joseph</u>		17. DATE(S) OR PERIOD			
8. DESCRIPTION OF LOCATION		18. STYLE OR DESIGN <u>51</u>			
9. COORDINATES UTM LAT _____ LONG _____		19. ARCHITECT OR ENGINEER		5. OTHER NAME(S)	
10. SITE () STRUCTURE () BUILDING () OBJECT ()		20. CONTRACTOR OR BUILDER <u>22</u>			
11. ON NATIONAL REGISTER? YES () NO ()		21. ORIGINAL USE, IF APPARENT <u>OIB DBDB</u>			
12. IS IT ELIGIBLE? YES () NO ()		22. PRESENT USE		6. TOWNSHIP	
13. PART OF ESTAB. HIST. DISTRICT? YES () NO ()		23. OWNERSHIP PUBLIC () PRIVATE ()			
14. DISTRICT POTENTIAL? YES () NO ()		24. OWNER'S NAME AND ADDRESS IF KNOWN			
15. NAME OF ESTABLISHED DISTRICT		25. OPEN TO PUBLIC? YES () NO ()		RANGE	
42. FURTHER DESCRIPTION OF IMPORTANT FEATURES		26. LOCAL CONTACT PERSON OR ORGANIZATION <u>Landmarks Commission</u>			
27. OTHER SURVEYS IN WHICH INCLUDED		28. NO. OF STORIES <u>1</u>			
		29. BASEMENT? YES () NO ()		SECTION	
		30. FOUNDATION MATERIAL <u>01</u>			
		31. WALL CONSTRUCTION <u>WD</u>			
		32. ROOF TYPE AND MATERIAL <u>HP 63 DR</u>			
		33. NO. OF BAYS FRONT SIDE			
		34. WALL TREATMENT <u>61</u>			
		35. PLAN SHAPE <u>RC</u>			
		36. CHANGES (EXPLAIN IN NO. 42) ADDITION () ALTERED () MOVED ()			
		37. CONDITION INTERIOR _____ EXTERIOR _____			
		38. PRESERVATION UNDERWAY? YES () NO ()			
39. ENDANGERED? BY WHAT? YES () NO ()		4. PRESENT LOCAL NAME(S) OR DESIGNATION(S)			
40. VISIBLE FROM PUBLIC ROAD? YES () NO ()					
41. DISTANCE FROM AND FRONTAGE ON ROAD		43. PHOTO MUST BE PROVIDED		5. OTHER NAME(S)	
46. PREPARED BY <u>David Denman</u>		47. ORGANIZATION <u>Landmarks Commission</u>			
48. DATE <u>3/87</u>		49. REVISION DATE(S)			

RETURN THIS FORM WHEN COMPLETED TO: OFFICE OF HISTORIC PRESERVATION
P.O. BOX 176
JEFFERSON CITY, MISSOURI 65102
PH. 314-751-4096


IF ADDITIONAL SPACE IS NEEDED, ATTACH SEPARATE SHEET(S) TO THIS FORM



1324

FOR SALE
BY OWNER
1324
1324

MISSOURI OFFICE OF HISTORIC PRESERVATION
ARCHITECTURAL/HISTORIC INVENTORY SURVEY FORM

1. NO. 12		4. PRESENT LOCAL NAME(S) OR DESIGNATION(S)		1. NO. 2. COUNTY 3. LOCATION OF NEGATIVES	
2. COUNTY Buchanan		5. OTHER NAME(S)			2. COUNTY 4. PRESENT LOCAL NAME(S) OR DESIGNATION(S)
3. LOCATION OF NEGATIVES Z & P Dept, City Hall					
6. SPECIFIC LEGAL LOCATION TOWNSHIP _____ RANGE _____ SECTION _____ IF CITY OR TOWN, STREET ADDRESS 1325-1327 Buchanan street		16. THEMATIC CATEGORY architecture		2. COUNTY 4. PRESENT LOCAL NAME(S) OR DESIGNATION(S) 5. OTHER NAME(S) 6. TOWNSHIP RANGE SECTION	
7. CITY OR TOWN IF RURAL, VICINITY St. Joseph		17. DATE(S) OR PERIOD			
8. DESCRIPTION OF LOCATION		18. STYLE OR DESIGN SI			
		19. ARCHITECT OR ENGINEER			
		20. CONTRACTOR OR BUILDER			
		21. ORIGINAL USE, IF APPARENT DIB VE VE			
		22. PRESENT USE			
		23. OWNERSHIP PUBLIC () PRIVATE ()			
		24. OWNER'S NAME AND ADDRESS IF KNOWN			
		25. OPEN TO PUBLIC? YES () NO ()			
9. COORDINATES UTM LAT LONG		26. LOCAL CONTACT PERSON OR ORGANIZATION Landmarks Commission			
10. SITE () STRUCTURE () BUILDING () OBJECT ()		27. OTHER SURVEYS IN WHICH INCLUDED			
11. ON NATIONAL REGISTER? YES () NO ()		28. NO. OF STORIES 1			
12. IS IT ELIGIBLE? YES () NO ()		29. BASEMENT? YES () NO ()			
13. PART OF ESTAB. YES () HIST. DISTRICT? NO ()		30. FOUNDATION MATERIAL 65			
14. DISTRICT YES () POTENTIAL? NO ()		31. WALL CONSTRUCTION UD			
15. NAME OF ESTABLISHED DISTRICT		32. ROOF TYPE AND MATERIAL F+ PR			
		33. NO. OF BAYS FRONT SIDE			
		34. WALL TREATMENT 30			
		35. PLAN SHAPE RC			
		36. CHANGES (EXPLAIN IN NO. 42) ADDITION () ALTERED () MOVED ()			
		37. CONDITION INTERIOR EXTERIOR			
		38. PRESERVATION UNDERWAY? YES () NO ()			
		39. ENDANGERED? YES () BY WHAT? NO ()			
		40. VISIBLE FROM PUBLIC ROAD? YES () NO ()			
		41. DISTANCE FROM AND FRONTAGE ON ROAD			
42. FURTHER DESCRIPTION OF IMPORTANT FEATURES		PHOTO MUST BE PROVIDED			
					
RETURN THIS FORM WHEN COMPLETED TO: OFFICE OF HISTORIC PRESERVATION P.O. BOX 176 JEFFERSON CITY, MISSOURI 65102 PH. 314-751-4096		46. PREPARED BY David Denman			
IF ADDITIONAL SPACE IS NEEDED, ATTACH SEPARATE SHEET(S) TO THIS FORM		47. ORGANIZATION Landmarks Commission			
		48. DATE 3/87			
		49. REVISION DATE(S)			



MISSOURI OFFICE OF HISTORIC PRESERVATION

ARCHITECTURAL/HISTORIC INVENTORY SURVEY FORM


1. NO. 13		4. PRESENT LOCAL NAME(S) OR DESIGNATION(S)		1. NO.
2. COUNTY Buchanan		5. OTHER NAME(S)		
3. LOCATION OF NEGATIVES Z & P Dept. City Hall				2. COUNTY
6. SPECIFIC LEGAL LOCATION TOWNSHIP _____ RANGE _____ SECTION _____ IF CITY OR TOWN, STREET ADDRESS 1329 Buchanan street		16. THEMATIC CATEGORY architecture		
7. CITY OR TOWN IF RURAL, VICINITY St. Joseph		17. DATE(S) OR PERIOD		4. PRESENT LOCAL NAME(S) OR DESIGNATION(S)
8. DESCRIPTION OF LOCATION		18. STYLE OR DESIGN 49		
9. COORDINATES UTM LAT _____ LONG _____		19. ARCHITECT OR ENGINEER		5. OTHER NAME(S)
10. SITE () STRUCTURE () BUILDING () OBJECT ()		20. CONTRACTOR OR BUILDER 22 20		
11. ON NATIONAL REGISTER? YES () NO ()		21. ORIGINAL USE, IF APPARENT DIA FU		6. TOWNSHIP
12. IS IT ELIGIBLE? YES () NO ()		22. PRESENT USE		
13. PART OF ESTAB. HIST. DISTRICT? YES () NO ()		23. OWNERSHIP PUBLIC () PRIVATE ()		RANGE
14. DISTRICT POTENTIAL? YES () NO ()		24. OWNER'S NAME AND ADDRESS IF KNOWN		
15. NAME OF ESTABLISHED DISTRICT		25. OPEN TO PUBLIC? YES () NO ()		SECTION
16. FURTHER DESCRIPTION OF IMPORTANCE see additional sheet		26. LOCAL CONTACT PERSON OR ORGANIZATION Landmarks Commission		
17. HISTORY AND SIGNIFICANCE see additional sheet		27. OTHER SURVEYS IN WHICH INCLUDED		
18. DESCRIPTION OF ENVIRONMENT AND SETTING		28. NO. OF STORIES 2		
19. SOURCES OF INFORMATION		29. BASEMENT? YES () NO ()		
RETURN THIS FORM WHEN COMPLETE		30. FOUNDATION MATERIAL 01		
IF ADDITIONAL SPACE IS NEEDED, ATTACH SEPARATE SHEET(S) TO THIS FORM		31. WALL CONSTRUCTION WU		
		32. ROOF TYPE AND MATERIAL HP 63 HP		
		33. NO. OF BAYS FRONT SIDE		
		34. WALL TREATMENT 21		
		35. PLAN SHAPE LS		
		36. CHANGES (EXPLAIN IN NO. 42) ADDITION () ALTERED () MOVED ()		
		37. CONDITION INTERIOR _____ EXTERIOR _____		
		38. PRESERVATION UNDERWAY? YES () NO ()		
		39. ENDANGERED? BY WHAT? YES () NO ()		
		40. VISIBLE FROM PUBLIC ROAD? YES () NO ()		
		41. DISTANCE FROM AND FRONTAGE ON ROAD		
		PHOTO MUST BE PROVIDED		
		PREPARED BY David Denman		
		ORGANIZATION Landmarks Commission		
		DATE 1/87 49. REVISION DATE(S)		





MISSOURI OFFICE OF HISTORIC PRESERVATION

ARCHITECTURAL/HISTORIC INVENTORY SURVEY FORM

1. NO. <u>33</u> <u>32</u>		4. PRESENT LOCAL NAME(S) OR DESIGNATION(S)		1. NO.
2. COUNTY <u>Buchanan</u>		5. OTHER NAME(S)		
3. LOCATION OF NEGATIVES <u>Z & P Dept. City Hall</u>		16. THEMATIC CATEGORY <u>architecture</u>		2. COUNTY
6. SPECIFIC LEGAL LOCATION TOWNSHIP _____ RANGE _____ SECTION _____ IF CITY OR TOWN, STREET ADDRESS <u>1330 Buchanan street</u>		17. DATE(S) OR PERIOD		
7. CITY OR TOWN IF RURAL, VICINITY <u>St. Joseph</u>		18. STYLE OR DESIGN <u>19</u>		4. PRESENT LOCAL NAME(S) OR DESIGNATION(S)
8. DESCRIPTION OF LOCATION		19. ARCHITECT OR ENGINEER		
9. COORDINATES UTM LAT _____ LONG _____		20. CONTRACTOR OR BUILDER <u>20</u>		5. OTHER NAME(S)
10. SITE () STRUCTURE () BUILDING () OBJECT ()		21. ORIGINAL USE, IF APPARENT <u>OIA FU</u>		
11. ON NATIONAL REGISTER? YES () NO ()		22. PRESENT USE		6. TOWNSHIP
12. IS IT ELIGIBLE? YES () NO ()		23. OWNERSHIP PUBLIC () PRIVATE ()		
13. PART OF ESTAB. YES () NO () HIST. DISTRICT? YES () NO ()		24. OWNER'S NAME AND ADDRESS IF KNOWN		RANGE
14. DISTRICT POTENTIAL? YES () NO ()		25. OPEN TO PUBLIC? YES () NO ()		
15. NAME OF ESTABLISHED DISTRICT		26. LOCAL CONTACT PERSON OR ORGANIZATION <u>Landmarks Commission</u>		SECTION
42. FURTHER DESCRIPTION OF IMPORTANT FEATURES		27. OTHER SURVEYS IN WHICH INCLUDED		
		28. NO. OF STORIES <u>1</u>		
		29. BASEMENT? YES () NO ()		
		30. FOUNDATION MATERIAL <u>DI</u>		
		31. WALL CONSTRUCTION <u>WU GB SD 63</u>		
		32. ROOF TYPE AND MATERIAL		
		33. NO. OF BAYS FRONT SIDE		
		34. WALL TREATMENT <u>30</u>		
		35. PLAN SHAPE <u>RC</u>		
		36. CHANGES (EXPLAIN IN NO. 42) ADDITION () ALTERED () MOVED ()		
		37. CONDITION INTERIOR _____ EXTERIOR _____		
		38. PRESERVATION UNDERWAY? YES () NO ()		
		39. ENDANGERED? BY WHAT? YES () NO ()		
		40. VISIBLE FROM PUBLIC ROAD? YES () NO ()		
		41. DISTANCE FROM AND FRONTAGE ON ROAD		
		<div style="border: 1px solid black; padding: 10px; text-align: center;"> PHOTO MUST BE PROVIDED </div>		
		46. PREPARED BY <u>David Denman</u>		
		47. ORGANIZATION <u>Landmarks Commission</u>		
		48. DATE <u>3/87</u>	49. REVISION DATE(S)	


RETURN THIS FORM WHEN COMPLETED TO: OFFICE OF HISTORIC PRESERVATION
P.O. BOX 176
JEFFERSON CITY, MISSOURI 65102
PH. 314-751-4096

IF ADDITIONAL SPACE IS NEEDED, ATTACH SEPARATE SHEET(S) TO THIS FORM



MISSOURI OFFICE OF HISTORIC PRESERVATION

ARCHITECTURAL/HISTORIC INVENTORY SURVEY FORM


1. NO. 14		4. PRESENT LOCAL NAME(S) OR DESIGNATION(S)		1. NO.
2. COUNTY Buchanan		5. OTHER NAME(S)		
3. LOCATION OF NEGATIVES Z & P Dept. City Hall				2. COUNTY
6. SPECIFIC LEGAL LOCATION TOWNSHIP _____ RANGE _____ SECTION _____ IF CITY OR TOWN, STREET ADDRESS 1331 Buchanan street		16. THEMATIC CATEGORY architecture		
7. CITY OR TOWN IF RURAL, VICINITY St. Joseph		17. DATE(S) OR PERIOD		4. PRESENT LOCAL NAME(S) OR DESIGNATION(S)
8. DESCRIPTION OF LOCATION		18. STYLE OR DESIGN 18		
9. COORDINATES UTM LAT _____ LONG _____		19. ARCHITECT OR ENGINEER		5. OTHER NAME(S)
10. SITE () STRUCTURE () BUILDING () OBJECT ()		20. CONTRACTOR OR BUILDER 20 30		
11. ON NATIONAL REGISTER? YES () NO ()		21. ORIGINAL USE, IF APPARENT OA Fu		6. TOWNSHIP
12. IS IT ELIGIBLE? YES () NO ()		22. PRESENT USE		
13. PART OF ESTAB. HIST. DISTRICT? YES () NO ()		23. OWNERSHIP PUBLIC () PRIVATE ()		RANGE
14. DISTRICT POTENTIAL? YES () NO ()		24. OWNER'S NAME AND ADDRESS IF KNOWN		
15. NAME OF ESTABLISHED DISTRICT		25. OPEN TO PUBLIC? YES () NO ()		SECTION
42. FURTHER DESCRIPTION OF IMPORTANT FEATURES		26. LOCAL CONTACT PERSON OR ORGANIZATION Landmarks Commission		
27. OTHER SURVEYS IN WHICH INCLUDED		28. NO. OF STORIES 1		46. PREPARED BY David Denman
		29. BASEMENT? YES () NO ()		
		30. FOUNDATION MATERIAL DI		47. ORGANIZATION Landmarks Commission
		31. WALL CONSTRUCTION WU		
		32. ROOF TYPE AND MATERIAL GB 63		48. DATE 3/87
		33. NO. OF BAYS FRONT SIDE		
		34. WALL TREATMENT 77		49. REVISION DATE(S)
		35. PLAN SHAPE RC		
		36. CHANGES (EXPLAIN IN NO. 42) ADDITION () ALTERED () MOVED ()		
		37. CONDITION INTERIOR _____ EXTERIOR _____		
		38. PRESERVATION UNDERWAY? YES () NO ()		
		39. ENDANGERED? BY WHAT? YES () NO ()		
		40. VISIBLE FROM PUBLIC ROAD? YES () NO ()		
		41. DISTANCE FROM AND FRONTAGE ON ROAD		
		<div style="border: 1px solid black; padding: 10px; text-align: center;"> PHOTO MUST BE PROVIDED </div>		
				

RETURN THIS FORM WHEN COMPLETED TO: OFFICE OF HISTORIC PRESERVATION
P.O. BOX 176
JEFFERSON CITY, MISSOURI 65102
PH. 314-751-4096

IF ADDITIONAL SPACE IS NEEDED, ATTACH SEPARATE SHEET(S) TO THIS FORM






MISSOURI OFFICE OF HISTORIC PRESERVATION
ARCHITECTURAL/HISTORIC INVENTORY SURVEY FORM

<p>1. NO. 31</p> <p>2. COUNTY Buchanan</p> <p>3. LOCATION OF NEGATIVES Z & P Dept. City Hall</p>	<p>4. PRESENT LOCAL NAME(S) OR DESIGNATION(S)</p> <p>5. OTHER NAME(S)</p>
<p>6. SPECIFIC LEGAL LOCATION TOWNSHIP _____ RANGE _____ SECTION _____ IF CITY OR TOWN, STREET ADDRESS 1332-1334 Buchanan street</p> <p>7. CITY OR TOWN IF RURAL, VICINITY St. Joseph</p> <p>8. DESCRIPTION OF LOCATION</p>	<p>16. THEMATIC CATEGORY architecture</p> <p>17. DATE(S) OR PERIOD</p> <p>18. STYLE OR DESIGN 53</p> <p>19. ARCHITECT OR ENGINEER</p> <p>20. CONTRACTOR OR BUILDER 30</p> <p>21. ORIGINAL USE, IF APPARENT OIB</p> <p>22. PRESENT USE</p> <p>23. OWNERSHIP PUBLIC () PRIVATE ()</p> <p>24. OWNER'S NAME AND ADDRESS IF KNOWN</p> <p>25. OPEN TO PUBLIC? YES () NO ()</p> <p>26. LOCAL CONTACT PERSON OR ORGANIZATION Landmarks Commission</p> <p>27. OTHER SURVEYS IN WHICH INCLUDED</p>
<p>9. COORDINATES UTM LAT _____ LONG _____</p> <p>10. SITE () STRUCTURE () BUILDING () OBJECT ()</p> <p>11. ON NATIONAL REGISTER? YES () NO ()</p> <p>12. IS IT ELIGIBLE? YES () NO ()</p> <p>13. PART OF ESTAB. HIST. DISTRICT? YES () NO ()</p> <p>14. DISTRICT POTENTIAL? YES () NO ()</p> <p>15. NAME OF ESTABLISHED DISTRICT</p>	<p>28. NO. OF STORIES 2</p> <p>29. BASEMENT? YES () NO ()</p> <p>30. FOUNDATION MATERIAL OI</p> <p>31. WALL CONSTRUCTION LID</p> <p>32. ROOF TYPE AND MATERIAL GB F+H99</p> <p>33. NO. OF BAYS FRONT SIDE</p> <p>34. WALL TREATMENT 30</p> <p>35. PLAN SHAPE RL</p> <p>36. CHANGES (EXPLAIN IN NO. 42) ADDITION () ALTERED () MOVED ()</p> <p>37. CONDITION INTERIOR _____ EXTERIOR _____</p> <p>38. PRESERVATION UNDERWAY? YES () NO ()</p> <p>39. ENDANGERED? BY WHAT? YES () NO ()</p> <p>40. VISIBLE FROM PUBLIC ROAD? YES () NO ()</p> <p>41. DISTANCE FROM AND FRONTAGE ON ROAD</p>
<p>42. FURTHER DESCRIPTION OF IMPORTANT FEATURES</p> <div style="display: flex; align-items: center;">  <div style="margin-left: 20px; text-align: center;"> <p>PHOTO MUST BE PROVIDED</p> </div> </div>	
<p>46. PREPARED BY David Denman</p> <p>47. ORGANIZATION Landmarks Commission</p> <p>48. DATE 3/87</p> <p>49. REVISION DATE(S)</p>	
<p>RETURN THIS FORM WHEN COMPLETED TO: OFFICE OF HISTORIC PRESERVATION P.O. BOX 176 JEFFERSON CITY, MISSOURI 65102 PH. 314-751-4096</p>	



MISSOURI OFFICE OF HISTORIC PRESERVATION

ARCHITECTURAL/HISTORIC INVENTORY SURVEY FORM

1. NO. <u>15</u>		4. PRESENT LOCAL NAME(S) OR DESIGNATION(S)		1. NO.
2. COUNTY <u>Buchanan</u>		5. OTHER NAME(S)		
3. LOCATION OF NEGATIVES <u>Z & P Dept. City Hall</u>				
6. SPECIFIC LEGAL LOCATION TOWNSHIP _____ RANGE _____ SECTION _____ IF CITY OR TOWN, STREET ADDRESS <u>1339-1341 Buchanan street</u>		16. THEMATIC CATEGORY <u>architecture</u>		2. COUNTY
7. CITY OR TOWN IF RURAL, VICINITY <u>St. Joseph</u>		17. DATE(S) OR PERIOD		
8. DESCRIPTION OF LOCATION		18. STYLE OR DESIGN <u>51</u>		
9. COORDINATES UTM LAT _____ LONG _____		19. ARCHITECT OR ENGINEER <u>20</u>		4. PRESENT LOCAL NAME(S) OR DESIGNATION(S)
10. SITE () STRUCTURE () BUILDING () OBJECT ()		20. CONTRACTOR OR BUILDER		
11. ON NATIONAL REGISTER? YES () NO ()		21. ORIGINAL USE, IF APPARENT <u>DiB Fu Si</u>		
12. IS IT ELIGIBLE? YES () NO ()		22. PRESENT USE		5. OTHER NAME(S)
13. PART OF ESTAB. HIST. DISTRICT? YES () NO ()		23. OWNERSHIP PUBLIC () PRIVATE ()		
14. DISTRICT POTENTIAL? YES () NO ()		24. OWNER'S NAME AND ADDRESS IF KNOWN		
15. NAME OF ESTABLISHED DISTRICT		25. OPEN TO PUBLIC? YES () NO ()		6. TOWNSHIP
42. FURTHER DESCRIPTION OF IMPORTANT FEATURES		26. LOCAL CONTACT PERSON OR ORGANIZATION <u>Landmarks Commission</u>		
43. 		27. OTHER SURVEYS IN WHICH INCLUDED		
44. 		28. NO. OF STORIES <u>2</u>		RANGE
45. 		29. BASEMENT? YES () NO ()		
		30. FOUNDATION MATERIAL <u>81</u>		
		31. WALL CONSTRUCTION <u>WU</u>		SECTION
		32. ROOF TYPE AND MATERIAL <u>HP 63</u>		
		33. NO. OF BAYS FRONT SIDE		
		34. WALL TREATMENT <u>21</u>		
		35. PLAN SHAPE <u>RL</u>		
		36. CHANGES (EXPLAIN IN NO. 42) ADDITION () ALTERED () MOVED ()		
		37. CONDITION INTERIOR _____ EXTERIOR _____		
		38. PRESERVATION UNDERWAY? YES () NO ()		
		39. ENDANGERED? BY WHAT? YES () NO ()		
		40. VISIBLE FROM PUBLIC ROAD? YES () NO ()		
		41. DISTANCE FROM AND FRONTAGE ON ROAD		
		46. PREPARED BY <u>David Denman</u>		
		47. ORGANIZATION <u>Landmarks Commission</u>		
		48. DATE <u>3/87</u>		
		49. REVISION DATE(S)		

RETURN THIS FORM WHEN COMPLETED TO: OFFICE OF HISTORIC PRESERVATION
P.O. BOX 176
JEFFERSON CITY, MISSOURI 65102
PH. 314-751-4096

IF ADDITIONAL SPACE IS NEEDED, ATTACH
SEPARATE SHEET(S) TO THIS FORM

PHOTO
MUST
BE
PROVIDED



MISSOURI OFFICE OF HISTORIC PRESERVATION

ARCHITECTURAL/HISTORIC INVENTORY SURVEY FORM

1. NO. 30		4. PRESENT LOCAL NAME(S) OR DESIGNATION(S)		1. NO.	
2. COUNTY Buchanan		5. OTHER NAME(S)			2. COUNTY
3. LOCATION OF NEGATIVES Z & P Dept. City Hall					
6. SPECIFIC LEGAL LOCATION TOWNSHIP _____ RANGE _____ SECTION _____ IF CITY OR TOWN, STREET ADDRESS 1340 Buchanan street		16. THEMATIC CATEGORY architecture		4. PRESENT LOCAL NAME(S) OR DESIGNATION(S)	
7. CITY OR TOWN IF RURAL, VICINITY St. Joseph		17. DATE(S) OR PERIOD			
8. DESCRIPTION OF LOCATION		18. STYLE OR DESIGN 18			
9. COORDINATES UTM LAT _____ LONG _____		19. ARCHITECT OR ENGINEER		5. OTHER NAME(S)	
10. SITE () STRUCTURE () BUILDING () OBJECT ()		20. CONTRACTOR OR BUILDER 20 30 63			
11. ON NATIONAL REGISTER? YES () NO ()		21. ORIGINAL USE, IF APPARENT DIA FU			
12. IS IT ELIGIBLE? YES () NO ()		22. PRESENT USE		6. TOWNSHIP	
13. PART OF ESTAB. YES () NO () HIST. DISTRICT? NO ()		23. OWNERSHIP PUBLIC () PRIVATE ()			
14. DISTRICT YES () NO () POTENTIAL? NO ()		24. OWNER'S NAME AND ADDRESS IF KNOWN			
15. NAME OF ESTABLISHED DISTRICT		25. OPEN TO PUBLIC? YES () NO ()		7. RANGE	
42. FURTHER DESCRIPTION OF IMPORTANT FEATURES		26. LOCAL CONTACT PERSON OR ORGANIZATION Landmarks Commission			
43. PHOTO MUST BE PROVIDED		27. OTHER SURVEYS IN WHICH INCLUDED			
44. PREPARED BY David Denman		46. PREPARED BY		8. SECTION	
45. ORGANIZATION Landmarks Commission		47. ORGANIZATION			
48. DATE 3/87		49. REVISION DATE(S)			



RETURN THIS FORM WHEN COMPLETED TO: OFFICE OF HISTORIC PRESERVATION
P.O. BOX 176
JEFFERSON CITY, MISSOURI 65102
PH. 314-751-4096

IF ADDITIONAL SPACE IS NEEDED, ATTACH SEPARATE SHEET(S) TO THIS FORM



1342-1344 Buchanan street. Two story brick duplex in the Queen Anne style. Built in 1894 for William Humphrey, a real estate broker as a speculative venture. Rectangle shape with flat roof behind a sloping Mansard facade roof parapet. Mirror image units with projected paired bays rising to gable pediments with simple moulded stamped metal cornice. Flat arched brick lintels with patterned brick stringcoursing separating the storys. Symmetrical bays. Entrances to either unit are at the corner reentrant angles of the projected facade bays and the main house mass. Original porches are missing.

51

2

40

30

30 20 99

68 F APR 99

01


RC





MISSOURI OFFICE OF HISTORIC PRESERVATION

ARCHITECTURAL/HISTORIC INVENTORY SURVEY FORM

1. NO. 16 2. COUNTY Buchanan 3. LOCATION OF NEGATIVES Z & P Dept. City Hall		4. PRESENT LOCAL NAME(S) OR DESIGNATION(S) <div style="text-align: center; font-size: 1.2em;">entered</div> 5. OTHER NAME(S) <div style="text-align: center; font-size: 1.2em;">DOE 890</div>		1. NO.
6. SPECIFIC LEGAL LOCATION TOWNSHIP _____ RANGE _____ SECTION _____ IF CITY OR TOWN, STREET ADDRESS <div style="text-align: center;">1343-1345 Buchanan street</div>		16. THEMATIC CATEGORY <div style="text-align: center;">architecture</div>		2. COUNTY
7. CITY OR TOWN IF RURAL, VICINITY <div style="text-align: center;">St. Joseph</div>		17. DATE(S) OR PERIOD <div style="text-align: center; font-size: 1.2em;">53</div>		4. PRESENT LOCAL NAME(S) OR DESIGNATION(S)
8. DESCRIPTION OF LOCATION		18. STYLE OR DESIGN <div style="text-align: center; font-size: 1.2em;">53</div>		5. OTHER NAME(S)
9. COORDINATES UTM LAT _____ LONG _____		19. ARCHITECT OR ENGINEER <div style="text-align: center; font-size: 1.2em;">30</div>		6. TOWNSHIP
10. SITE () STRUCTURE () BUILDING () OBJECT ()		20. CONTRACTOR OR BUILDER <div style="text-align: center; font-size: 1.2em;">30</div>		RANGE
11. ON NATIONAL REGISTER? YES () NO ()		21. ORIGINAL USE, IF APPARENT <div style="text-align: center; font-size: 1.2em;">OIB R1 R2</div>		SECTION
12. IS IT ELIGIBLE? YES () NO ()		22. PRESENT USE		
13. PART OF ESTAB. HIST. DISTRICT? YES () NO ()		23. OWNERSHIP PUBLIC () PRIVATE ()		
14. DISTRICT POTENTIAL? YES () NO ()		24. OWNER'S NAME AND ADDRESS IF KNOWN		
15. NAME OF ESTABLISHED DISTRICT		25. OPEN TO PUBLIC? YES () NO ()		
42. FURTHER DESCRIPTION OF IMPORTANT FEATURES		26. LOCAL CONTACT PERSON OR ORGANIZATION <div style="text-align: center;">Landmarks Commission</div>		
		27. OTHER SURVEYS IN WHICH INCLUDED		
<div style="text-align: center; border: 1px solid black; padding: 10px; font-size: 1.2em;"> PHOTO MUST BE PROVIDED </div>		28. NO. OF STORIES 2		
		29. BASEMENT? YES () NO ()		
		30. FOUNDATION MATERIAL <div style="text-align: center; font-size: 1.2em;">OI</div>		
		31. WALL CONSTRUCTION <div style="text-align: center; font-size: 1.2em;">UD</div>		
		32. ROOF TYPE AND MATERIAL <div style="text-align: center; font-size: 1.2em;">F+ PR 99</div>		
		33. NO. OF BAYS FRONT SIDE		
		34. WALL TREATMENT <div style="text-align: center; font-size: 1.2em;">30</div>		
		35. PLAN SHAPE PC		
		36. CHANGES (EXPLAIN IN NO. 42) ADDITION () ALTERED () MOVED ()		
		37. CONDITION INTERIOR _____ EXTERIOR _____		
		38. PRESERVATION UNDERWAY? YES () NO ()		
		39. ENDANGERED? BY WHAT? YES () NO ()		
		40. VISIBLE FROM PUBLIC ROAD? YES () NO ()		
		41. DISTANCE FROM AND FRONTAGE ON ROAD		
		46. PREPARED BY <div style="text-align: center;">David Denman</div>		
		47. ORGANIZATION <div style="text-align: center;">Landmarks Commission</div>		
		48. DATE 3/87		
		49. REVISION DATE(S)		

RETURN THIS FORM WHEN COMPLETED TO: OFFICE OF HISTORIC PRESERVATION
 P.O. BOX 176
 JEFFERSON CITY, MISSOURI 65102
 PH. 314-751-4096

IF ADDITIONAL SPACE IS NEEDED, ATTACH SEPARATE SHEET(S) TO THIS FORM



NO
PARKING
THIS SIDE
OF STREET

MISSOURI OFFICE OF HISTORIC PRESERVATION

ARCHITECTURAL/HISTORIC INVENTORY SURVEY FORM

1. NO. <div style="border: 1px solid black; padding: 2px; text-align: center;">28</div>		4. PRESENT LOCAL NAME(S) OR DESIGNATION(S)		1. NO.		
2. COUNTY <div style="border: 1px solid black; padding: 2px;">Buchanan</div>		5. OTHER NAME(S)			2. COUNTY	
3. LOCATION OF NEGATIVES <div style="border: 1px solid black; padding: 2px;">Z & P Dept. City Hall</div>		16. THEMATIC CATEGORY <div style="border: 1px solid black; padding: 2px;">architecture</div>		28. NO. OF STORIES <div style="border: 1px solid black; padding: 2px;">2 1/2</div>		4. PRESENT LOCAL NAME(S) OR DESIGNATION(S)
6. SPECIFIC LEGAL LOCATION TOWNSHIP _____ RANGE _____ SECTION _____ IF CITY OR TOWN, STREET ADDRESS <div style="border: 1px solid black; padding: 2px;">1504-1506 Buchanan street</div>		17. DATE(S) OR PERIOD <div style="border: 1px solid black; padding: 2px;">1889</div>		29. BASEMENT? YES () NO () <div style="border: 1px solid black; padding: 2px;">full</div>		
7. CITY OR TOWN IF RURAL, VICINITY <div style="border: 1px solid black; padding: 2px;">St. Joseph</div>		18. STYLE OR DESIGN <div style="border: 1px solid black; padding: 2px;">Queen Anne 45 51</div>		30. FOUNDATION MATERIAL <div style="border: 1px solid black; padding: 2px;">brick 30</div>		6. TOWNSHIP
8. DESCRIPTION OF LOCATION <div style="border: 1px solid black; padding: 2px;">lot 17-18 block 3 Landis addn.</div>		19. ARCHITECT OR ENGINEER		31. WALL CONSTRUCTION <div style="border: 1px solid black; padding: 2px;">brick 40</div>		
9. COORDINATES UTM LAT _____ LONG _____		20. CONTRACTOR OR BUILDER <div style="border: 1px solid black; padding: 2px;">22 20 30</div>		32. ROOF TYPE AND MATERIAL <div style="border: 1px solid black; padding: 2px;">multi-gable 68 68 68</div>		SECTION
10. SITE () STRUCTURE () BUILDING (X) OBJECT ()		21. ORIGINAL USE, IF APPARENT <div style="border: 1px solid black; padding: 2px;">apartments 018 08 08</div>		33. NO. OF BAYS FRONT SIDE		
11. ON NATIONAL REGISTER? YES () NO (X)		22. PRESENT USE <div style="border: 1px solid black; padding: 2px;">vacant</div>		34. WALL TREATMENT <div style="border: 1px solid black; padding: 2px;">30</div>		
13. PART OF ESTAB. HIST. DISTRICT? YES () NO (X)		23. OWNERSHIP PUBLIC () PRIVATE ()		35. PLAN SHAPE <div style="border: 1px solid black; padding: 2px;">rectangle</div>		
15. NAME OF ESTABLISHED DISTRICT		24. OWNER'S NAME AND ADDRESS IF KNOWN <div style="border: 1px solid black; padding: 2px;">Linda White 3401 Jackson 64501</div>		36. CHANGES (EXPLAIN IN NO. 42) ADDITION () ALTERED () MOVED ()		
42. FURTHER DESCRIPTION OF IMPORTANT FEATURES <div style="border: 1px solid black; padding: 2px; text-align: center;">see additional sheet</div>		25. OPEN TO PUBLIC? YES () NO ()		37. CONDITION INTERIOR EXTERIOR		
43. HISTORY AND SIGNIFICANCE <div style="border: 1px solid black; padding: 2px; text-align: center;">see additional sheet</div>		26. LOCAL CONTACT PERSON OR ORGANIZATION <div style="border: 1px solid black; padding: 2px;">Landmarks Commission</div>		38. PRESERVATION UNDERWAY? YES () NO ()		
44. DESCRIPTION OF ENVIRONMENT AND OUTBUILDINGS		27. OTHER SURVEYS IN WHICH INCLUDED		39. ENDANGERED? BY WHAT? YES () NO ()		
45. SOURCES OF INFORMATION <div style="border: 1px solid black; padding: 2px;">building permit E.M. Tracy 2/89; City D. 1889</div>		46. PREPARED BY <div style="border: 1px solid black; padding: 2px;">David Denman</div>		40. VISIBLE FROM PUBLIC ROAD? YES () NO ()		
RETURN THIS FORM WHEN COMPLETED TO: OFFICE OF HISTORIC PRESERVATION P.O. BOX 176 JEFFERSON CITY, MISSOURI 65102 PH. 314-751-4096		47. ORGANIZATION <div style="border: 1px solid black; padding: 2px;">Landmarks Commission</div>		41. DISTANCE FROM AND FRONTAGE ON ROAD		
IF ADDITIONAL SPACE IS NEEDED, ATTACH SEPARATE SHEET(S) TO THIS FORM		48. DATE <div style="border: 1px solid black; padding: 2px;">3/87</div>		49. REVISION DATE(S)		


1504-1506 Buchanan street. Two and one half story duplex Queen Anne style. Built in 1889 by E.M. Tracy, a speculative carpenter who lived at this address after completion. Basic rectangle plan shape with multi-gable roof plan. The facade has an endgable shape with patterned shingle pediments repeated in the gable pediments found throughout the building. From the facade projects a cross-gable centered on the long face. At the corner reentrant angles are the entrances to the units under small hip roof porches with square spindle frieze and balustrade with turned post supports and post scroll jigsaw brackets [some missing]. Every window of the facade and side elevations have transoms with patterned stained glass lights.





MISSOURI OFFICE OF HISTORIC PRESERVATION

ARCHITECTURAL/HISTORIC INVENTORY SURVEY FORM

1. NO. 17		4. PRESENT LOCAL NAME(S) OR DESIGNATION(S)		1. NO.
2. COUNTY Buchanan		5. OTHER NAME(S)		
3. LOCATION OF NEGATIVES Z & P Dept. City Hall				4. PRESENT LOCAL NAME(S) OR DESIGNATION(S)
6. SPECIFIC LEGAL LOCATION TOWNSHIP _____ RANGE _____ SECTION _____ IF CITY OR TOWN, STREET ADDRESS 1515 Buchanan street		16. THEMATIC CATEGORY architecture		
7. CITY OR TOWN IF RURAL, VICINITY St. Joseph		17. DATE(S) OR PERIOD		29. BASEMENT? YES () NO ()
8. DESCRIPTION OF LOCATION		18. STYLE OR DESIGN 67		
		19. ARCHITECT OR ENGINEER		31. WALL CONSTRUCTION 4D
		20. CONTRACTOR OR BUILDER		
		21. ORIGINAL USE, IF APPARENT 02E		33. NO. OF BAYS FRONT SIDE
		22. PRESENT USE		
		23. OWNERSHIP PUBLIC () PRIVATE ()		35. PLAN SHAPE
		24. OWNER'S NAME AND ADDRESS IF KNOWN		
9. COORDINATES UTM LAT _____ LONG _____		25. OPEN TO PUBLIC? YES () NO ()		37. CONDITION INTERIOR _____ EXTERIOR _____
10. SITE () STRUCTURE () BUILDING () OBJECT ()		26. LOCAL CONTACT PERSON OR ORGANIZATION Landmarks Commission		
11. ON NATIONAL REGISTER? YES () NO ()		27. OTHER SURVEYS IN WHICH INCLUDED		39. ENDANGERED? YES () NO () BY WHAT?
12. IS IT ELIGIBLE? YES () NO ()				
13. PART OF ESTAB. HIST. DISTRICT? YES () NO ()				41. DISTANCE FROM AND FRONTAGE ON ROAD
14. DISTRICT POTENTIAL? YES () NO ()				
15. NAME OF ESTABLISHED DISTRICT				6. TOWNSHIP
42. FURTHER DESCRIPTION OF IMPORTANT FEATURES				
				SECTION
				47. ORGANIZATION Landmarks Commission
				49. REVISION DATE(S)

RETURN THIS FORM WHEN COMPLETED TO: OFFICE OF HISTORIC PRESERVATION
P.O. BOX 176
JEFFERSON CITY, MISSOURI 65102
PH. 314-751-4096

IF ADDITIONAL SPACE IS NEEDED, ATTACH SEPARATE SHEET(S) TO THIS FORM



1515
BUCHANAN

MISSOURI OFFICE OF HISTORIC PRESERVATION

ARCHITECTURAL/HISTORIC INVENTORY SURVEY FORM

1. NO. 26		4. PRESENT LOCAL NAME(S) OR DESIGNATION(S)		1. NO.
2. COUNTY Buchanan		5. OTHER NAME(S)		
3. LOCATION OF NEGATIVES Z & P Dept. City Hall				2. COUNTY
6. SPECIFIC LEGAL LOCATION TOWNSHIP _____ RANGE _____ SECTION _____ IF CITY OR TOWN, STREET ADDRESS 1522 Buchanan street		16. THEMATIC CATEGORY architecture		
7. CITY OR TOWN IF RURAL, VICINITY St. Joseph		17. DATE(S) OR PERIOD 1888		4. PRESENT LOCAL NAME(S) OR DESIGNATION(S)
8. DESCRIPTION OF LOCATION lots 21 and 22 part 20 block 3 Landis addn.		18. STYLE OR DESIGN Queen Anne 75		
9. COORDINATES UTM LAT _____ LONG _____		19. ARCHITECT OR ENGINEER 50 30		5. OTHER NAME(S)
10. SITE () STRUCTURE () BUILDING (X) OBJECT ()		20. CONTRACTOR OR BUILDER		
11. ON NATIONAL REGISTER? YES () NO (X)		21. ORIGINAL USE, IF APPARENT residence 01A		6. TOWNSHIP
12. IS IT ELIGIBLE? YES (X) NO ()		22. PRESENT USE apartments		
13. PART OF ESTAB. YES () HIST. DISTRICT? NO (X)		23. OWNERSHIP PUBLIC () PRIVATE ()		RANGE
14. DISTRICT POTENTIAL? YES (X) NO ()		24. OWNER'S NAME AND ADDRESS IF KNOWN Warren Rogers 450 Lisa Lane Maryville, Mo 64468		
15. NAME OF ESTABLISHED DISTRICT		25. OPEN TO PUBLIC? YES () NO ()		SECTION
42. FURTHER DESCRIPTION OF IMPORTANT FEATURES see additional sheet		26. LOCAL CONTACT PERSON OR ORGANIZATION Landmarks Commission		
43. HISTORY AND SIGNIFICANCE see additional sheet		27. OTHER SURVEYS IN WHICH INCLUDED		4. PRESENT LOCAL NAME(S) OR DESIGNATION(S)
44. DESCRIPTION OF ENVIRONMENT AND OUTBUILDINGS		28. NO. OF STORIES 2		
45. SOURCES OF INFORMATION building permit 8/88 Winnie Long; City D. 1889-1895		29. BASEMENT? YES () NO () full		5. OTHER NAME(S)
RETURN THIS FORM WHEN COMPLETED TO: OFFICE OF HISTORIC PRESERVATION P.O. BOX 176 JEFFERSON CITY, MISSOURI 65102 PH. 314-751-4096		30. FOUNDATION MATERIAL brick 30		
IF ADDITIONAL SPACE IS NEEDED, ATTACH SEPARATE SHEET(S) TO THIS FORM		31. WALL CONSTRUCTION brick 4B		6. TOWNSHIP
		32. ROOF TYPE AND MATERIAL flat R PR		
		33. NO. OF BAYS FRONT _____ SIDE _____		RANGE
		34. WALL TREATMENT 30		
		35. PLAN SHAPE irregular		SECTION
		36. CHANGES (EXPLAIN IN NO. 42) ADDITION () ALTERED () MOVED ()		
		37. CONDITION INTERIOR _____ EXTERIOR _____		4. PRESENT LOCAL NAME(S) OR DESIGNATION(S)
		38. PRESERVATION UNDERWAY? YES () NO ()		
		39. ENDANGERED? BY WHAT? YES () NO ()		5. OTHER NAME(S)
		40. VISIBLE FROM PUBLIC ROAD? YES () NO ()		
		41. DISTANCE FROM AND FRONTAGE ON ROAD		6. TOWNSHIP
		PHOTO MUST BE PROVIDED		
		46. PREPARED BY David Denman		RANGE
		47. ORGANIZATION Landmarks Commission		
		48. DATE 3/87		SECTION
		49. REVISION DATE(S)		

1522 Buchanan street. Two story brick dwelling in the Queen Anne style. Built in 1888 for Winnie Long. Asymmetrical plan shape with flat roof behind a brick parapet. Coffered parapet above a metal moulded cornice with detail pattern above a bossed frieze. On the facade there projects a broad wing which at the second story has a chamfer shaped oriel under a flat cornice with soffit bracketing. The frieze is carried around from the main house cornice with the addition of a coffered panel below the primary frieze. Above the frieze is a gable pediment with jigsaw pediment. Window and door openings have segmental arches lintels. Original porch is missing and there have been substantial alterations to windows and doors.





MISSOURI OFFICE OF HISTORIC PRESERVATION

ARCHITECTURAL/HISTORIC INVENTORY SURVEY FORM

1. NO. 25		4. PRESENT LOCAL NAME(S) OR DESIGNATION(S)		1. NO.
2. COUNTY Buchanan		5. OTHER NAME(S)		
3. LOCATION OF NEGATIVES Z & P Dept. City Hall				2. COUNTY
6. SPECIFIC LEGAL LOCATION TOWNSHIP _____ RANGE _____ SECTION _____ IF CITY OR TOWN, STREET ADDRESS 1524 Buchanan street		16. THEMATIC CATEGORY architecture		
7. CITY OR TOWN IF RURAL, VICINITY St. Joseph		17. DATE(S) OR PERIOD 1902		4. PRESENT LOCAL NAME(S) OR DESIGNATION(S)
8. DESCRIPTION OF LOCATION lot 23 block 3 Landis addn.		18. STYLE OR DESIGN Queen Anne		
9. COORDINATES UTM LAT _____ LONG _____		19. ARCHITECT OR ENGINEER WA		5. OTHER NAME(S)
10. SITE () STRUCTURE () BUILDING () OBJECT ()		20. CONTRACTOR OR BUILDER		
11. ON NATIONAL REGISTER? YES () NO (X)		21. ORIGINAL USE, IF APPARENT residence DIA WA		6. TOWNSHIP
12. IS IT ELIGIBLE? YES (X) NO ()		22. PRESENT USE same		
13. PART OF ESTAB. YES () HIST. DISTRICT? NO (X)		23. OWNERSHIP PUBLIC () PRIVATE ()		RANGE
14. DISTRICT YES (X) POTENTIAL? NO ()		24. OWNER'S NAME AND ADDRESS IF KNOWN James Lowrance Room 218 Citadel 5026 Faraon 64506		
15. NAME OF ESTABLISHED DISTRICT		25. OPEN TO PUBLIC? YES () NO ()		SECTION
42. FURTHER DESCRIPTION OF IMPORTANT FEATURES see additional sheet		26. LOCAL CONTACT PERSON OR ORGANIZATION Landmarks Commission		
43. HISTORY AND SIGNIFICANCE see additional sheet		27. OTHER SURVEYS IN WHICH INCLUDED		
44. DESCRIPTION OF ENVIRONMENT AND OUTBUILDINGS		28. NO. OF STORIES 1		
45. SOURCES OF INFORMATION building permit 3/02 Albert Collins; City D1. 1905		29. BASEMENT? YES () NO () full		
RETURN THIS FORM WHEN COMPLETED TO: OFFICE OF HISTORIC PRESERVATION P.O. BOX 176 JEFFERSON CITY, MISSOURI 65102 PH. 314-751-4096		30. FOUNDATION MATERIAL brick 30		
		31. WALL CONSTRUCTION brick WA		
		32. ROOF TYPE AND MATERIAL multi-gable 16		
		33. NO. OF BAYS FRONT _____ SIDE _____		
		34. WALL TREATMENT stucco covered 61		
		35. PLAN SHAPE irregular		
		36. CHANGES (EXPLAIN IN NO. 42) ADDITION () ALTERED () MOVED ()		
		37. CONDITION INTERIOR _____ EXTERIOR _____		
		38. PRESERVATION UNDERWAY? YES () NO ()		
		39. ENDANGERED? YES () NO () BY WHAT ?		
		40. VISIBLE FROM PUBLIC ROAD? YES () NO ()		
		41. DISTANCE FROM AND FRONTAGE ON ROAD		
		46. PREPARED BY David Denman		
		47. ORGANIZATION Landmarks Commission		
		48. DATE 3/87		
		49. REVISION DATE(S)		

1524 Buchanan street. Single story frame dwelling with late Queen Anne detailing. Built in 1902 by Albert Collins, a real estate and insurance agent. Asymmetrical plan with combination hip and gable roof plan. Stucco covering added at an early date. On the west elevation is a single story oriel window with chamfer shape supported on patterned consoles. From the facade projects a prominent wing with gable roof. Across the front of the wing is a full porch supported on round wood columns with Tuscan capitals and with a square spindle balustrade. The porch curves around the east elevation and is continuous until meeting with a projected side wing. Single story rectangle bay on the east elevation with paneled area beneath the windows.





MISSOURI OFFICE OF HISTORIC PRESERVATION

ARCHITECTURAL/HISTORIC INVENTORY SURVEY FORM

1. NO. 24		4. PRESENT LOCAL NAME(S) OR DESIGNATION(S)		1. NO.
2. COUNTY Buchanan		5. OTHER NAME(S)		
3. LOCATION OF NEGATIVES Z & P Dept. City Hall				2. COUNTY
6. SPECIFIC LEGAL LOCATION TOWNSHIP _____ RANGE _____ SECTION _____ IF CITY OR TOWN, STREET ADDRESS 1602 Buchanan street		16. THEMATIC CATEGORY architecture		
7. CITY OR TOWN IF RURAL, VICINITY St. Joseph		17. DATE(S) OR PERIOD 1887		4. PRESENT LOCAL NAME(S) OR DESIGNATION(S)
8. DESCRIPTION OF LOCATION lots 1 and 2 block 4 Landis addn.		18. STYLE OR DESIGN Queen Anne 90		
		19. ARCHITECT OR ENGINEER		5. OTHER NAME(S)
		20. CONTRACTOR OR BUILDER		
		21. ORIGINAL USE, IF APPARENT residence DIA Fu		6. TOWNSHIP
		22. PRESENT USE apartments		
		23. OWNERSHIP PUBLIC () PRIVATE ()		RANGE
		24. OWNER'S NAME AND ADDRESS IF KNOWN St. Joseph I Limited Partner PO 267 64502		
9. COORDINATES UTM LAT _____ LONG _____		25. OPEN TO PUBLIC? YES () NO ()		SECTION
10. SITE () STRUCTURE () BUILDING (X) OBJECT ()		26. LOCAL CONTACT PERSON OR ORGANIZATION Landmarks Commission		
11. ON NATIONAL REGISTER? YES () NO (X)		27. OTHER SURVEYS IN WHICH INCLUDED		
12. IS IT ELIGIBLE? YES (X) NO ()				
13. PART OF ESTAB. YES () HIST. DISTRICT? NO (X)				
14. DISTRICT YES (X) POTENTIAL? NO ()				
15. NAME OF ESTABLISHED DISTRICT				
42. FURTHER DESCRIPTION OF IMPORTANT FEATURES see additional sheet		41. DISTANCE FROM AND FRONTAGE ON ROAD		
		40. VISIBLE FROM PUBLIC ROAD? YES () NO ()		
		39. ENDANGERED? BY WHAT? YES () NO ()		
		38. PRESERVATION UNDERWAY? YES () NO ()		
		37. CONDITION INTERIOR _____ EXTERIOR _____		
		36. CHANGES (EXPLAIN IN NO. 42) ADDITION () ALTERED () MOVED ()		
		35. PLAN SHAPE Irregular		
		34. WALL TREATMENT stucco covered 41		
		33. NO. OF BAYS FRONT SIDE		
		32. ROOF TYPE AND MATERIAL multi-gable 1613		
		31. WALL CONSTRUCTION frame WW		
		30. FOUNDATION MATERIAL brick 30		
		29. BASEMENT? YES () full NO ()		
		28. NO. OF STORIES 2 1/2		
43. HISTORY AND SIGNIFICANCE see additional sheet		46. PREPARED BY David Denman		
		47. ORGANIZATION Landmarks Commission		
44. DESCRIPTION OF ENVIRONMENT AND OUTBUILDINGS		48. DATE 3/87		
		49. REVISION DATE(S)		
45. SOURCES OF INFORMATION City Dir. 1889-1910 building permit John Landis 9/87 P.P. Buddy 2/07 repairs		RETURN THIS FORM WHEN COMPLETED TO: OFFICE OF HISTORIC PRESERVATION P.O. BOX 176 JEFFERSON CITY, MISSOURI 65102 PH. 314-751-4096		
IF ADDITIONAL SPACE IS NEEDED, ATTACH SEPARATE SHEET(S) TO THIS FORM				

1602 Buchanan street. Two and one half story frame dwelling with stucco covering originally in the Queen Anne style as built by John Landis in 1887, but substantially remodeled in 1907 by Phillip P. Buddy. Landis was the person who subdivided the former farm tract into lots and blocks--his occupation was listed as Insurance agent in 1889. Buddy was the president and treasurer of the P.P. Buddy Building and Construction Co. at the time he remodeled this house. Asymmetrical plan shape with multiple gable roofline. Overhanging eaves with patterned rafter ends. Centered in every pediment is a tripartite window opening in whose center part is a sunburst pattern executed in wood. On the west elevation is a wing which at the first story is chamfer shaped beneath soffit bracketing. Across the facade is a full porch on square posts.





MISSOURI OFFICE OF HISTORIC PRESERVATION

ARCHITECTURAL/HISTORIC INVENTORY SURVEY FORM

1. NO. 23		4. PRESENT LOCAL NAME(S) OR DESIGNATION(S)		1. NO.
2. COUNTY Buchanan		5. OTHER NAME(S)		
3. LOCATION OF NEGATIVES Z & P Dept. City Hall		16. THEMATIC CATEGORY architecture		2. COUNTY
6. SPECIFIC LEGAL LOCATION TOWNSHIP _____ RANGE _____ SECTION _____ IF CITY OR TOWN, STREET ADDRESS 1604-1606 Buchanan st.		17. DATE(S) OR PERIOD 1906		
7. CITY OR TOWN IF RURAL, VICINITY St. Joseph		18. STYLE OR DESIGN -- 50 51		4. PRESENT LOCAL NAME(S) OR DESIGNATION(S)
8. DESCRIPTION OF LOCATION lot 3 and part 4 block 4 Landis addn.		19. ARCHITECT OR ENGINEER		
9. COORDINATES UTM LAT _____ LONG _____		20. CONTRACTOR OR BUILDER Buddy, P.P. 20 30		5. OTHER NAME(S)
10. SITE () STRUCTURE () BUILDING (X) OBJECT ()		21. ORIGINAL USE, IF APPARENT duplex 018 08 08		
11. ON NATIONAL REGISTER? YES () NO (X)		22. PRESENT USE apartments		6. TOWNSHIP
12. IS IT ELIGIBLE? YES (X) NO ()		23. OWNERSHIP PUBLIC () PRIVATE ()		
13. PART OF ESTAB. YES () HIST. DISTRICT? NO (X)		24. OWNER'S NAME AND ADDRESS IF KNOWN St. Joseph Group A Mo. L.P. Group 1 Box 267 64502		RANGE
14. DISTRICT POTENTIAL? YES (X) NO ()		25. OPEN TO PUBLIC? YES () NO ()		
15. NAME OF ESTABLISHED DISTRICT		26. LOCAL CONTACT PERSON OR ORGANIZATION Landmarks Commission		SECTION
15. NAME OF ESTABLISHED DISTRICT		27. OTHER SURVEYS IN WHICH INCLUDED		
42. FURTHER DESCRIPTION OF IMPORTANT FEATURES see additional sheet		28. NO. OF STORIES 2		4. PRESENT LOCAL NAME(S) OR DESIGNATION(S)
42. FURTHER DESCRIPTION OF IMPORTANT FEATURES		29. BASEMENT? YES () NO () full		
43. HISTORY AND SIGNIFICANCE see additional sheet		30. FOUNDATION MATERIAL brick		6. TOWNSHIP
43. HISTORY AND SIGNIFICANCE		31. WALL CONSTRUCTION brick		
44. DESCRIPTION OF ENVIRONMENT AND OUTBUILDINGS		32. ROOF TYPE AND MATERIAL flat PR		RANGE
44. DESCRIPTION OF ENVIRONMENT AND OUTBUILDINGS		33. NO. OF BAYS FRONT SIDE		
45. SOURCES OF INFORMATION building permit P.P. Buddy 12/06; City D. 1907		34. WALL TREATMENT 30		SECTION
45. SOURCES OF INFORMATION		35. PLAN SHAPE rectangle		
RETURN THIS FORM WHEN COMPLETED TO: OFFICE OF HISTORIC PRESERVATION P.O. BOX 176 JEFFERSON CITY, MISSOURI 65102 PH. 314-751-4096		36. CHANGES (EXPLAIN IN NO. 42) ADDITION () ALTERED () MOVED ()		4. PRESENT LOCAL NAME(S) OR DESIGNATION(S)
IF ADDITIONAL SPACE IS NEEDED, ATTACH SEPARATE SHEET(S) TO THIS FORM		37. CONDITION INTERIOR _____ EXTERIOR _____		
46. PREPARED BY David Denman		38. PRESERVATION UNDERWAY? YES () NO ()		6. TOWNSHIP
47. ORGANIZATION Landmarks Commission		39. ENDANGERED? BY WHAT? YES () NO ()		
48. DATE 3/87		49. REVISION DATE(S)		RANGE
48. DATE 3/87		49. REVISION DATE(S)		

1604-1606 Buchanan street. Two story brick duplex built in 1906 by P.P. Buddy, the owner of a building and contracting firm who lived adjacent at 1602 Buchanan. Rectangle building with a flat roof behind a patterned brick parapet with projected metal cornice. Small porches over the entrances at either building corner with hip roofs and supported on tapering wood pylons resting on a brick parapet wall.





MISSOURI OFFICE OF HISTORIC PRESERVATION

ARCHITECTURAL/HISTORIC INVENTORY SURVEY FORM

1. NO. 22		4. PRESENT LOCAL NAME(S) OR DESIGNATION(S)		1. NO.
2. COUNTY Buchanan		5. OTHER NAME(S)		
3. LOCATION OF NEGATIVES Z & P Dept. City Hall		16. THEMATIC CATEGORY architecture		2. COUNTY
6. SPECIFIC LEGAL LOCATION TOWNSHIP _____ RANGE _____ SECTION _____ IF CITY OR TOWN, STREET ADDRESS 1608-1610 Buchanan st.		17. DATE(S) OR PERIOD 1906		
7. CITY OR TOWN IF RURAL, VICINITY St. Joseph		18. STYLE OR DESIGN 50 51		4. PRESENT LOCAL NAME(S) OR DESIGNATION(S)
8. DESCRIPTION OF LOCATION lots part 4 and 5 block 4 Landis addn		19. ARCHITECT OR ENGINEER		
9. COORDINATES UTM LAT _____ LONG _____		20. CONTRACTOR OR BUILDER Buddy P.P. 20 30		5. OTHER NAME(S)
10. SITE () STRUCTURE () BUILDING (X) OBJECT ()		21. ORIGINAL USE, IF APPARENT duplex DB DB DB		
11. ON NATIONAL REGISTER? YES () NO (X)		22. PRESENT USE apartments		6. TOWNSHIP
12. IS IT ELIGIBLE? YES (X) NO ()		23. OWNERSHIP PUBLIC () PRIVATE ()		
13. PART OF ESTAB. YES () HIST. DISTRICT? NO ()		24. OWNER'S NAME AND ADDRESS IF KNOWN St. Joseph Group 1 A Mo. L.P. Box 267 64502		RANGE
14. DISTRICT POTENTIAL? YES (X) NO ()		25. OPEN TO PUBLIC? YES () NO ()		
15. NAME OF ESTABLISHED DISTRICT		26. LOCAL CONTACT PERSON OR ORGANIZATION Landmarks Commission		SECTION
42. FURTHER DESCRIPTION OF IMPORTANT FEATURES see additional sheet		27. OTHER SURVEYS IN WHICH INCLUDED		
43. HISTORY AND SIGNIFICANCE see additional sheet		28. NO. OF STORIES 2		RANGE
44. DESCRIPTION OF ENVIRONMENT AND OUTBUILDINGS		29. BASEMENT? YES () NO () full		
45. SOURCES OF INFORMATION building permit 12/06 P.P. Buddy City D. 1907		30. FOUNDATION MATERIAL brick 30		SECTION
RETURN THIS FORM WHEN COMPLETED TO: OFFICE OF HISTORIC PRESERVATION P.O. BOX 176 JEFFERSON CITY, MISSOURI 65102 PH. 314-751-4096		31. WALL CONSTRUCTION brick UD		
IF ADDITIONAL SPACE IS NEEDED, ATTACH SEPARATE SHEET(S) TO THIS FORM		32. ROOF TYPE AND MATERIAL flat PR		SECTION
		33. NO. OF BAYS FRONT _____ SIDE _____		
		34. WALL TREATMENT 30		SECTION
		35. PLAN SHAPE rectangle		
		36. CHANGES (EXPLAIN IN NO. 42) ADDITION () ALTERED () MOVED ()		SECTION
		37. CONDITION INTERIOR _____ EXTERIOR _____		
		38. PRESERVATION UNDERWAY? YES () NO ()		SECTION
		39. ENDANGERED? BY WHAT? YES () NO ()		
		40. VISIBLE FROM PUBLIC ROAD? YES () NO ()		SECTION
		41. DISTANCE FROM AND FRONTAGE ON ROAD		
		46. PREPARED BY David Denman		SECTION
		47. ORGANIZATION Landmarks Commission		
		48. DATE 3/87		SECTION
		49. REVISION DATE(S)		

1608-1610 Buchanan street, Two story brick duplex built in 1906 by P.F. Buddy, the owner of a building and contracting firm who lived adjacent at 1602 Buchanan. Rectangle building with a flat roof behind a patterned brick parapet with projected metal cornice. Small porches over the entrances at either building corner with hip roofs and supported on tapering wood pylons resting on a brick parapet wall.





MISSOURI OFFICE OF HISTORIC PRESERVATION

ARCHITECTURAL/HISTORIC INVENTORY SURVEY FORM

1. NO. 21		4. PRESENT LOCAL NAME(S) OR DESIGNATION(S)		1. NO.	
2. COUNTY Buchanan		5. OTHER NAME(S)			2. COUNTY
3. LOCATION OF NEGATIVES Z & P Dept. City Hall		16. THEMATIC CATEGORY architecture			
6. SPECIFIC LEGAL LOCATION TOWNSHIP _____ RANGE _____ SECTION _____ IF CITY OR TOWN, STREET ADDRESS 1612 Buchanan street		17. DATE(S) OR PERIOD 1900		5. OTHER NAME(S)	
7. CITY OR TOWN IF RURAL, VICINITY St. Joseph		18. STYLE OR DESIGN Queen Anne 14			6. TOWNSHIP
8. DESCRIPTION OF LOCATION lot 6 block 4 Landis addn.		19. ARCHITECT OR ENGINEER			
9. COORDINATES UTM LAT _____ LONG _____		20. CONTRACTOR OR BUILDER DO DO		SECTION	
10. SITE () STRUCTURE () BUILDING (<input checked="" type="checkbox"/>) OBJECT ()		21. ORIGINAL USE, IF APPARENT residence DIA FW			4. PRESENT LOCAL NAME(S) OR DESIGNATION(S)
11. ON NATIONAL REGISTER? YES () NO (<input checked="" type="checkbox"/>)		22. PRESENT USE same			
12. IS IT ELIGIBLE? YES () NO (<input checked="" type="checkbox"/>)		23. OWNERSHIP PUBLIC () PRIVATE ()		6. TOWNSHIP	
13. PART OF ESTAB. HIST. DISTRICT? YES () NO (<input checked="" type="checkbox"/>)		24. OWNER'S NAME AND ADDRESS IF KNOWN St Joseph Group 1 AMO. L.P. box 267 64502			RANGE
14. DISTRICT POTENTIAL? YES () NO ()		25. OPEN TO PUBLIC? YES () NO ()			
15. NAME OF ESTABLISHED DISTRICT		26. LOCAL CONTACT PERSON OR ORGANIZATION Landmarks Commission		4. PRESENT LOCAL NAME(S) OR DESIGNATION(S)	
42. FURTHER DESCRIPTION OF IMPORTANT FEATURES see additional sheet		27. OTHER SURVEYS IN WHICH INCLUDED			5. OTHER NAME(S)
43. HISTORY AND SIGNIFICANCE see additional sheet		28. NO. OF STORIES 1 1/2			
44. DESCRIPTION OF ENVIRONMENT AND OUTBUILDINGS		29. BASEMENT? YES () NO () full		RANGE	
45. SOURCES OF INFORMATION building permit 5/1900 Mrs. A. McDonald City D. 1905		30. FOUNDATION MATERIAL brick 30			SECTION
RETURN THIS FORM WHEN COMPLETED TO: OFFICE OF HISTORIC PRESERVATION P.O. BOX 176 JEFFERSON CITY, MISSOURI 65102 PH. 314-751-4096		31. WALL CONSTRUCTION frame WU			
IF ADDITIONAL SPACE IS NEEDED, ATTACH SEPARATE SHEET(S) TO THIS FORM		32. ROOF TYPE AND MATERIAL multi-gable GB GB		5. OTHER NAME(S)	
46. PREPARED BY David Denman		33. NO. OF BAYS FRONT SIDE			6. TOWNSHIP
47. ORGANIZATION Landmarks Commission		34. WALL TREATMENT modern siding 99			
48. DATE 3/87		35. PLAN SHAPE asymmetrical		SECTION	
49. REVISION DATE(S)		36. CHANGES (EXPLAIN IN NO. 42) ADDITION () ALTERED () MOVED ()			4. PRESENT LOCAL NAME(S) OR DESIGNATION(S)
50. DISTANCE FROM AND FRONTAGE ON ROAD		37. CONDITION INTERIOR EXTERIOR			
51. PHOTO MUST BE PROVIDED		38. PRESERVATION UNDERWAY? YES () NO ()		6. TOWNSHIP	
52. ENDANGERED? BY WHAT? YES () NO ()		39. VISIBLE FROM PUBLIC ROAD? YES () NO ()			RANGE
53. DISTANCE FROM AND FRONTAGE ON ROAD		40. DISTANCE FROM AND FRONTAGE ON ROAD			

1612 Buchanan street. One and one half story frame house built in 1900 for Mrs. A. McDonald, though she lived here for only a short time moving to one of the adjacent apartment units before 1905. The house has been altered but most likely had Queen Anne detailing. Asymmetrical plan with multi-gable roofline. Sawtooth pediment above half story window in facade wing. Full porch over facade and reentrant angle entry. Modern posts and siding.





MISSOURI OFFICE OF HISTORIC PRESERVATION

ARCHITECTURAL/HISTORIC INVENTORY SURVEY FORM

1. NO. 20		4. PRESENT LOCAL NAME(S) OR DESIGNATION(S)		1. NO.	
2. COUNTY Buchanan		5. OTHER NAME(S)			2. COUNTY
3. LOCATION OF NEGATIVES Z & P Dept. City Hall					
6. SPECIFIC LEGAL LOCATION TOWNSHIP _____ RANGE _____ SECTION _____ IF CITY OR TOWN, STREET ADDRESS 1616 Buchanan st.		16. THEMATIC CATEGORY architecture		2. COUNTY	
7. CITY OR TOWN IF RURAL, VICINITY St. Joseph		17. DATE(S) OR PERIOD 1838			
8. DESCRIPTION OF LOCATION lots 7,8,9,10 block 4 Landis addn.		18. STYLE OR DESIGN 50 49 Queen A-ne/Neo-Classical		4. PRESENT LOCAL NAME(S) OR DESIGNATION(S)	
		19. ARCHITECT OR ENGINEER			
		20. CONTRACTOR OR BUILDER 20 22		4. PRESENT LOCAL NAME(S) OR DESIGNATION(S)	
		21. ORIGINAL USE, IF APPARENT residence PO 10H DK			
		22. PRESENT USE same		4. PRESENT LOCAL NAME(S) OR DESIGNATION(S)	
		23. OWNERSHIP PUBLIC () PRIVATE ()			
9. COORDINATES UTM LAT _____ LONG _____		24. OWNER'S NAME AND ADDRESS IF KNOWN Violatte Danner 1616 Buchanan 64501		4. PRESENT LOCAL NAME(S) OR DESIGNATION(S)	
		25. OPEN TO PUBLIC? YES () NO ()			
10. SITE () STRUCTURE () BUILDING (X) OBJECT ()		26. LOCAL CONTACT PERSON OR ORGANIZATION Landmarks Commission		5. OTHER NAME(S)	
11. ON NATIONAL REGISTER? YES () NO (X)		27. OTHER SURVEYS IN WHICH INCLUDED			
12. IS IT ELIGIBLE? YES (X) NO ()				5. OTHER NAME(S)	
13. PART OF ESTAB. YES () HIST. DISTRICT? NO (X)					
14. DISTRICT YES (X) POTENTIAL? NO ()				5. OTHER NAME(S)	
15. NAME OF ESTABLISHED DISTRICT					
42. FURTHER DESCRIPTION OF IMPORTANT FEATURES see additional sheet		PHOTO MUST BE PROVIDED		5. OTHER NAME(S)	
43. HISTORY AND SIGNIFICANCE see additional sheet					
44. DESCRIPTION OF ENVIRONMENT AND OUTBUILDINGS				6. TOWNSHIP	
45. SOURCES OF INFORMATION building permit Daniel McDonald 8/88 City D. 1889		46. PREPARED BY David Denman			RANGE
RETURN THIS FORM WHEN COMPLETED TO: OFFICE OF HISTORIC PRESERVATION P.O. BOX 176 JEFFERSON CITY, MISSOURI 65102 PH. 314-751-4096		47. ORGANIZATION Landmarks Commission		SECTION	
IF ADDITIONAL SPACE IS NEEDED, ATTACH SEPARATE SHEET(S) TO THIS FORM		48. DATE 3/87			
		49. REVISION DATE(S)			

1616 Buchanan street. Two story frame Queen Anne dwelling built in 1888 for Daniel McDonald, who at the time of construction was cashier of the Merchant's bank. Basic rectangle shape with truncated hip roof. On the west elevation is a projected wing with broad decorative fascia and with gable peak pendant. The wing has a second story rectangle shaped oriel. Broad fishscale shingled skirt separates the first and second story. Sometime near the turn of the century the facade was dressed up with a Neo-Classical porch and window and door openings were altered. There is a tall center pavillion [still with the Queen Anne pediment gable] supported on paneled square wood columns to either side of which are flanking single story porches on square posts with pedestaled balustrade second story open porches. Symmetrical bays to either side of the center bay have double leaf multiple light doors.





MISSOURI OFFICE OF HISTORIC PRESERVATION

ARCHITECTURAL/HISTORIC INVENTORY SURVEY FORM

1. NO. 19		4. PRESENT LOCAL NAME(S) OR DESIGNATION(S)		1. NO.
2. COUNTY Buchanan		5. OTHER NAME(S)		
3. LOCATION OF NEGATIVES Z & P Dept. City Hall				2. COUNTY
6. SPECIFIC LEGAL LOCATION TOWNSHIP _____ RANGE _____ SECTION _____ IF CITY OR TOWN, STREET ADDRESS 1620 Buchanan street		16. THEMATIC CATEGORY architecture		
7. CITY OR TOWN IF RURAL, VICINITY St. Joseph		17. DATE(S) OR PERIOD 1894		4. PRESENT LOCAL NAME(S) OR DESIGNATION(S)
8. DESCRIPTION OF LOCATION lots 11 and 12 block 4 Landis addn		18. STYLE OR DESIGN Queen Anne		
		19. ARCHITECT OR ENGINEER		5. OTHER NAME(S)
		20. CONTRACTOR OR BUILDER JO SO		
		21. ORIGINAL USE, IF APPARENT residence DIA DB		6. TOWNSHIP
		22. PRESENT USE same		
		23. OWNERSHIP PUBLIC () PRIVATE ()		RANGE
		24. OWNER'S NAME AND ADDRESS IF KNOWN Alfred McCallen 1620 Buchanan 64501		
9. COORDINATES UTM LAT _____ LONG _____		25. OPEN TO PUBLIC? YES () NO ()		SECTION
10. SITE () STRUCTURE () BUILDING () OBJECT ()		26. LOCAL CONTACT PERSON OR ORGANIZATION Landmarks Commission		
11. ON NATIONAL REGISTER? YES () NO (X)		12. IS IT ELIGIBLE? YES (X) NO ()		
13. PART OF ESTAB. HIST. DISTRICT? YES () NO (X)		14. DISTRICT POTENTIAL? YES (X) NO ()		
15. NAME OF ESTABLISHED DISTRICT		27. OTHER SURVEYS IN WHICH INCLUDED		
42. FURTHER DESCRIPTION OF IMPORTANT FEATURES see additional sheet		30. FOUNDATION MATERIAL brick		
		31. WALL CONSTRUCTION frame		
		32. ROOF TYPE AND MATERIAL multi-gable		
		33. NO. OF BAYS FRONT _____ SIDE _____		
		34. WALL TREATMENT modern siding		
		35. PLAN SHAPE irregular		
		36. CHANGES (EXPLAIN IN NO. 42) ADDITION () ALTERED () MOVED ()		
		37. CONDITION INTERIOR _____ EXTERIOR _____		
		38. PRESERVATION UNDERWAY? YES () NO ()		
		39. ENDANGERED? BY WHAT? YES () NO ()		
		40. VISIBLE FROM PUBLIC ROAD? YES () NO ()		
		41. DISTANCE FROM AND FRONTAGE ON ROAD		
		PHOTO MUST BE PROVIDED		
43. HISTORY AND SIGNIFICANCE see additional sheet				
44. DESCRIPTION OF ENVIRONMENT AND OUTBUILDINGS				
45. SOURCES OF INFORMATION building permit James Noice 8/94; City D. 1899		46. PREPARED BY David Denman		
RETURN THIS FORM WHEN COMPLETED TO: OFFICE OF HISTORIC PRESERVATION P.O. BOX 176 JEFFERSON CITY, MISSOURI 65102 PH. 314-751-4096		47. ORGANIZATION Landmarks Commission		
IF ADDITIONAL SPACE IS NEEDED, ATTACH SEPARATE SHEET(S) TO THIS FORM		48. DATE 3/87		
		49. REVISION DATE(S)		

1620 Buchanan street. One and one half story Queen Anne dwelling built in 1894 by James Noice, a music teacher. Asymmetrical plan with multi-gable roof shape. There is a projected facade wing out of which is a projected curving porch with turned spindle frieze supported on turned posts with jigsaw bracketing. Over the curving porch--which wraps around the west elevation until meeting with a prominent side wing--is a "witch's hat" tower with metal finial. Modern siding.





MISSOURI OFFICE OF HISTORIC PRESERVATION

ARCHITECTURAL/HISTORIC INVENTORY SURVEY FORM

1. NO. <div style="text-align: center; font-size: 1.2em;">18</div>	4. PRESENT LOCAL NAME(S) OR DESIGNATION(S)		1. NO.
2. COUNTY <div style="text-align: center;">Buchanan</div>	5. OTHER NAME(S)		
3. LOCATION OF NEGATIVES <div style="text-align: center;">Z & P Dept. City Hall</div>	6. SPECIFIC LEGAL LOCATION TOWNSHIP _____ RANGE _____ SECTION _____ IF CITY OR TOWN, STREET ADDRESS <div style="text-align: center;">1622-1624 Buchanan</div>		4. PRESENT LOCAL NAME(S) OR DESIGNATION(S)
7. CITY OR TOWN IF RURAL, VICINITY <div style="text-align: center;">St. Joseph</div>	16. THEMATIC CATEGORY <div style="text-align: center;">architecture</div>	28. NO. OF STORIES <div style="text-align: center;">2</div>	
8. DESCRIPTION OF LOCATION <div style="text-align: center;">part lots 12 and 13 block 4 Landis addn.</div>	17. DATE(S) OR PERIOD <div style="text-align: center;">1901</div>	29. BASEMENT? YES () NO () <div style="text-align: center;">full</div>	6. TOWNSHIP
9. COORDINATES UTM LAT _____ LONG _____	18. STYLE OR DESIGN <div style="text-align: center;">Queen Anne/ Neo-Classical</div>	30. FOUNDATION MATERIAL <div style="text-align: center;">brick</div>	
10. SITE () STRUCTURE () BUILDING (X) OBJECT ()	19. ARCHITECT OR ENGINEER	31. WALL CONSTRUCTION <div style="text-align: center;">frame</div>	SECTION
11. ON NATIONAL REGISTER? YES () NO (X)	20. CONTRACTOR OR BUILDER <div style="text-align: center;">20</div>	32. ROOF TYPE AND MATERIAL <div style="text-align: center;">gable</div>	
12. IS IT ELIGIBLE? YES (X) NO ()	21. ORIGINAL USE, IF APPARENT <div style="text-align: center;">duplex</div>	33. NO. OF BAYS FRONT SIDE	
13. PART OF ESTAB. YES () HIST. DISTRICT? NO (X)	22. PRESENT USE <div style="text-align: center;">apartments</div>	34. WALL TREATMENT <div style="text-align: center;">lap siding</div>	
14. DISTRICT POTENTIAL? YES (X) NO ()	23. OWNERSHIP PUBLIC () PRIVATE ()	35. PLAN SHAPE <div style="text-align: center;">rectangle</div>	
15. NAME OF ESTABLISHED DISTRICT	24. OWNER'S NAME AND ADDRESS IF KNOWN <div style="text-align: center;">James Williams 4805 Gene Field 64506</div>	36. CHANGES (EXPLAIN IN NO. 42) ADDITION () ALTERED () MOVED ()	
42. FURTHER DESCRIPTION OF IMPORTANT FEATURES <div style="text-align: center; font-size: 1.2em;">see additional sheet</div>	25. OPEN TO PUBLIC? YES () NO ()	37. CONDITION INTERIOR EXTERIOR	
43. HISTORY AND SIGNIFICANCE <div style="text-align: center; font-size: 1.2em;">see additional sheet</div>	26. LOCAL CONTACT PERSON OR ORGANIZATION <div style="text-align: center;">Landmarks Commission</div>	38. PRESERVATION UNDERWAY? YES () NO ()	
44. DESCRIPTION OF ENVIRONMENT AND OUTBUILDINGS	27. OTHER SURVEYS IN WHICH INCLUDED	39. ENDANGERED? BY WHAT? YES () NO ()	
45. SOURCES OF INFORMATION <div style="text-align: center;">building permit E.P. Fenner 4/01; City D. 1905</div>	46. PREPARED BY <div style="text-align: center;">David Denman</div>		
RETURN THIS FORM WHEN COMPLETED TO: OFFICE OF HISTORIC PRESERVATION P.O. BOX 176 JEFFERSON CITY, MISSOURI 65102 PH. 314-751-4096	47. ORGANIZATION <div style="text-align: center;">Landmarks Commission</div>		
IF ADDITIONAL SPACE IS NEEDED, ATTACH SEPARATE SHEET(S) TO THIS FORM	48. DATE <div style="text-align: center;">3/87</div>	49. REVISION DATE(S)	


1622-1624 Buchanan street. Two story frame duplex built in 1901 for E.P. Fenner as a speculative venture. Mix of Queen Anne and Neo-Classical detail. Rectangle shape with street facing gable with fishscale shingle pediment and cornice returns. Full porch with small pediment gables over the entrances at the porch corners and supported on slender wood columns with Tuscan capitals. Lap siding.





MISSOURI OFFICE OF HISTORIC PRESERVATION

ARCHITECTURAL/HISTORIC INVENTORY SURVEY FORM

1. NO. 1-2		4. PRESENT LOCAL NAME(S) OR DESIGNATION(S)		1. NO.
2. COUNTY Buchanan		5. OTHER NAME(S)		
3. LOCATION OF NEGATIVES Z & P Dept. City Hall				
6. SPECIFIC LEGAL LOCATION TOWNSHIP _____ RANGE _____ SECTION _____ IF CITY OR TOWN, STREET ADDRESS 1215/1219 Faraon street		16. THEMATIC CATEGORY architecture	28. NO. OF STORIES 2	2. COUNTY
7. CITY OR TOWN IF RURAL, VICINITY St. Joseph		17. DATE(S) OR PERIOD	29. BASEMENT? YES () NO ()	
8. DESCRIPTION OF LOCATION		18. STYLE OR DESIGN	30. FOUNDATION MATERIAL 01	
9. COORDINATES UTM LAT _____ LONG _____		19. ARCHITECT OR ENGINEER	31. WALL CONSTRUCTION UD	4. PRESENT LOCAL NAME(S) OR DESIGNATION(S)
10. SITE () STRUCTURE () BUILDING () OBJECT ()		20. CONTRACTOR OR BUILDER 22 30	32. ROOF TYPE AND MATERIAL NP G3 DE	
11. ON NATIONAL REGISTER? YES () NO ()		21. ORIGINAL USE, IF APPARENT 01	33. NO. OF BAYS FRONT SIDE	
12. IS IT ELIGIBLE? YES () NO ()		22. PRESENT USE	34. WALL TREATMENT 20	5. OTHER NAME(S)
13. PART OF ESTAB. YES () NO ()		23. OWNERSHIP PUBLIC () PRIVATE ()	35. PLAN SHAPE	
14. DISTRICT YES () NO ()		24. OWNER'S NAME AND ADDRESS IF KNOWN	36. CHANGES (EXPLAIN IN NO. 42) ADDITION () ALTERED () MOVED ()	
15. NAME OF ESTABLISHED DISTRICT		25. OPEN TO PUBLIC? YES () NO ()	37. CONDITION INTERIOR _____ EXTERIOR _____	6. TOWNSHIP
16. FURTHER DESCRIPTION OF IMPORTANT FEATURES		26. LOCAL CONTACT PERSON OR ORGANIZATION Landmarks Commission	38. PRESERVATION UNDERWAY? YES () NO ()	
		27. OTHER SURVEYS IN WHICH INCLUDED	39. ENDANGERED? BY WHAT? YES () NO ()	
		PHOTO MUST BE PROVIDED		RANGE
RETURN THIS FORM WHEN COMPLETED TO: OFFICE OF HISTORIC PRESERVATION P.O. BOX 176 JEFFERSON CITY, MISSOURI 65102 PH. 314-751-4096		46. PREPARED BY David Denman		SECTION
IF ADDITIONAL SPACE IS NEEDED, ATTACH SEPARATE SHEET(S) TO THIS FORM		47. ORGANIZATION Landmarks Commission		
		48. DATE 3/87 49. REVISION DATE(S)		




Ruhlman
PLUMBING &
HEATING INC.

ONE WAY

MISSOURI OFFICE OF HISTORIC PRESERVATION

ARCHITECTURAL/HISTORIC INVENTORY SURVEY FORM

1. NO. <u>3</u>		4. PRESENT LOCAL NAME(S) OR DESIGNATION(S)		1. NO.
2. COUNTY <u>Buchanan</u>		5. OTHER NAME(S)		
3. LOCATION OF NEGATIVES <u>Z & P Dept. City Hall</u>				2. COUNTY
6. SPECIFIC LEGAL LOCATION TOWNSHIP _____ RANGE _____ SECTION _____ IF CITY OR TOWN, STREET ADDRESS <u>1219 Faraon street</u>		16. THEMATIC CATEGORY <u>architecture</u>		
7. CITY OR TOWN IF RURAL, VICINITY <u>St. Joseph</u>		17. DATE(S) OR PERIOD		4. PRESENT LOCAL NAME(S) OR DESIGNATION(S)
8. DESCRIPTION OF LOCATION		18. STYLE OR DESIGN <u>52</u>		
9. COORDINATES UTM LAT _____ LONG _____		19. ARCHITECT OR ENGINEER		5. OTHER NAME(S)
10. SITE () STRUCTURE () BUILDING () OBJECT ()		20. CONTRACTOR OR BUILDER		
11. ON NATIONAL REGISTER? YES () NO ()		21. ORIGINAL USE, IF APPARENT <u>DRB</u> <u>ms</u>		6. TOWNSHIP
12. IS IT ELIGIBLE? YES () NO ()		22. PRESENT USE		
13. PART OF ESTAB. HIST. DISTRICT? YES () NO ()		23. OWNERSHIP PUBLIC () PRIVATE ()		RANGE
14. DISTRICT POTENTIAL? YES () NO ()		24. OWNER'S NAME AND ADDRESS IF KNOWN		
15. NAME OF ESTABLISHED DISTRICT		25. OPEN TO PUBLIC? YES () NO ()		SECTION
42. FURTHER DESCRIPTION OF IMPORTANT FEATURES		26. LOCAL CONTACT PERSON OR ORGANIZATION <u>Landmarks Commission</u>		
		27. OTHER SURVEYS IN WHICH INCLUDED		
		28. NO. OF STORIES <u>2</u>		
		29. BASEMENT? YES () NO ()		
		30. FOUNDATION MATERIAL <u>01</u>		
		31. WALL CONSTRUCTION <u>WU</u>		
		32. ROOF TYPE AND MATERIAL <u>HP 63</u>		
		33. NO. OF BAYS FRONT SIDE		
		34. WALL TREATMENT <u>01</u>		
		35. PLAN SHAPE		
		36. CHANGES (EXPLAIN IN NO. 42) ADDITION () ALTERED () MOVED ()		
		37. CONDITION INTERIOR EXTERIOR		
		38. PRESERVATION UNDERWAY? YES () NO ()		
		39. ENDANGERED? BY WHAT? YES () NO ()		
		40. VISIBLE FROM PUBLIC ROAD? YES () NO ()		
		41. DISTANCE FROM AND FRONTAGE ON ROAD		
		<div style="border: 1px solid black; padding: 10px; width: fit-content; margin: 0 auto;"> PHOTO MUST BE PROVIDED </div>		
		46. PREPARED BY <u>David Denman</u>		
		47. ORGANIZATION <u>Landmarks Commission</u>		
		48. DATE <u>3/87</u>		
		49. REVISION DATE(S)		

RETURN THIS FORM WHEN COMPLETED TO: OFFICE OF HISTORIC PRESERVATION
P.O. BOX 176
JEFFERSON CITY, MISSOURI 65102
PH. 314-751-4096

IF ADDITIONAL SPACE IS NEEDED, ATTACH SEPARATE SHEET(S) TO THIS FORM




30

EMERGENCY
SNOW
ROUTE

NO
PARKING
LOADING

MISSOURI OFFICE OF HISTORIC PRESERVATION

ARCHITECTURAL/HISTORIC INVENTORY SURVEY FORM

1. NO. 41		4. PRESENT LOCAL NAME(S) OR DESIGNATION(S)		1. NO
2. COUNTY Buchanan		5. OTHER NAME(S)		
3. LOCATION OF NEGATIVES Z & P Dept. City Hall				2. COUNTY
6. SPECIFIC LEGAL LOCATION TOWNSHIP _____ RANGE _____ SECTION _____ IF CITY OR TOWN, STREET ADDRESS 1315 Faraon street		16. THEMATIC CATEGORY architecture		
7. CITY OR TOWN IF RURAL, VICINITY St. Joseph		17. DATE(S) OR PERIOD		4. PRESENT LOCAL NAME(S) OR DESIGNATION(S)
8. DESCRIPTION OF LOCATION		18. STYLE OR DESIGN 19		
9. COORDINATES UTM LAT _____ LONG _____		19. ARCHITECT OR ENGINEER		5. OTHER NAME(S)
10. SITE () STRUCTURE () BUILDING () OBJECT ()		20. CONTRACTOR OR BUILDER 0 20		
11. ON NATIONAL REGISTER? YES () NO ()		21. ORIGINAL USE, IF APPARENT OIA FLA		6. TOWNSHIP
12. IS IT ELIGIBLE? YES () NO ()		22. PRESENT USE		
13. PART OF ESTAB. HIST. DISTRICT? YES () NO ()		23. OWNERSHIP PUBLIC () PRIVATE ()		RANGE
14. DISTRICT POTENTIAL? YES () NO ()		24. OWNER'S NAME AND ADDRESS IF KNOWN		
15. NAME OF ESTABLISHED DISTRICT		25. OPEN TO PUBLIC? YES () NO ()		SECTION
42. FURTHER DESCRIPTION OF IMPORTANT FEATURES		26. LOCAL CONTACT PERSON OR ORGANIZATION Landmarks Commission		
		27. OTHER SURVEYS IN WHICH INCLUDED		<div style="border: 1px solid black; padding: 10px; text-align: center;"> PHOTO MUST BE PROVIDED </div>
		28. NO. OF STORIES 1		
		29. BASEMENT? YES () NO ()		
		30. FOUNDATION MATERIAL		
		31. WALL CONSTRUCTION		
		32. ROOF TYPE AND MATERIAL		
		33. NO. OF BAYS FRONT SIDE		
		34. WALL TREATMENT		
		35. PLAN SHAPE RL		
		36. CHANGES (EXPLAIN IN NO. 42) ADDITION () ALTERED () MOVED ()		
		37. CONDITION INTERIOR EXTERIOR		
		38. PRESERVATION UNDERWAY? YES () NO ()		
		39. ENDANGERED? BY WHAT? YES () NO ()		
		40. VISIBLE FROM PUBLIC ROAD? YES () NO ()		
		41. DISTANCE FROM AND FRONTAGE ON ROAD		
		46. PREPARED BY David Denman		
		47. ORGANIZATION Landmarks Commission		
		48. DATE 3/87		
		49. REVISION DATE(S)		

RETURN THIS FORM WHEN COMPLETED TO: OFFICE OF HISTORIC PRESERVATION
P.O. BOX 176
JEFFERSON CITY, MISSOURI 65102
PH. 314-751-4096

IF ADDITIONAL SPACE IS NEEDED, ATTACH SEPARATE SHEET(S) TO THIS FORM



MISSOURI OFFICE OF HISTORIC PRESERVATION

ARCHITECTURAL/HISTORIC INVENTORY SURVEY FORM

1. NO. 42-43		4. PRESENT LOCAL NAME(S) OR DESIGNATION(S)		1. NO.
2. COUNTY Buchanan		5. OTHER NAME(S)		
3. LOCATION OF NEGATIVES Z & P Dept. City Hall				2. COUNTY
6. SPECIFIC LEGAL LOCATION TOWNSHIP _____ RANGE _____ SECTION _____ IF CITY OR TOWN, STREET ADDRESS 1317/1321 Faraon st.		16. THEMATIC CATEGORY architecture		
7. CITY OR TOWN IF RURAL, VICINITY St. Joseph		17. DATE(S) OR PERIOD		4. PRESENT LOCAL NAME(S) OR DESIGNATION(S)
8. DESCRIPTION OF LOCATION		18. STYLE OR DESIGN 19		
9. COORDINATES UTM LAT _____ LONG _____		19. ARCHITECT OR ENGINEER		5. OTHER NAME(S)
10. SITE () STRUCTURE () BUILDING () OBJECT ()		20. CONTRACTOR OR BUILDER		
11. ON NATIONAL REGISTER? YES () NO ()		21. ORIGINAL USE, IF APPARENT DIA Fu		6. TOWNSHIP
12. IS IT ELIGIBLE? YES () NO ()		22. PRESENT USE		
13. PART OF ESTAB. HIST. DISTRICT? YES () NO ()		23. OWNERSHIP PUBLIC () PRIVATE ()		RANGE
14. DISTRICT POTENTIAL? YES () NO ()		24. OWNER'S NAME AND ADDRESS IF KNOWN		
15. NAME OF ESTABLISHED DISTRICT		25. OPEN TO PUBLIC? YES () NO ()		SECTION
16. FURTHER DESCRIPTION OF IMPORTANT FEATURES		26. LOCAL CONTACT PERSON OR ORGANIZATION Landmarks Commission		
17. OTHER SURVEYS IN WHICH INCLUDED		27. CONDITION INTERIOR _____ EXTERIOR _____		41. DISTANCE FROM AND FRONTAGE ON ROAD
18. PHOTO MUST BE PROVIDED		28. NO. OF STORIES /		
19. PRESERVATION UNDERWAY? YES () NO ()		29. BASEMENT? YES () NO ()		42. PREPARED BY David Denman
20. ENDANGERED? BY WHAT? YES () NO ()		30. FOUNDATION MATERIAL 01		
21. VISIBLE FROM PUBLIC ROAD? YES () NO ()		31. WALL CONSTRUCTION LWU		43. ORGANIZATION Landmarks Commission
22. DISTANCE FROM AND FRONTAGE ON ROAD		32. ROOF TYPE AND MATERIAL CB 63		
23. PREPARED BY		33. NO. OF BAYS FRONT SIDE		44. DATE 3/87
24. ORGANIZATION		34. WALL TREATMENT 99		
25. DATE		35. PLAN SHAPE PC		45. REVISION DATE(S)
26. REVISION DATE(S)		36. CHANGES ADDITION () EXPLAIN IN NO. 42 ALTERED () MOVED ()		



RETURN THIS FORM WHEN COMPLETED TO: OFFICE OF HISTORIC PRESERVATION
P.O. BOX 176
JEFFERSON CITY, MISSOURI 65102
PH. 314-751-4096


IF ADDITIONAL SPACE IS NEEDED, ATTACH
SEPARATE SHEET(S) TO THIS FORM



EE

MANPOWER

MISSOURI OFFICE OF HISTORIC PRESERVATION ARCHITECTURAL/HISTORIC INVENTORY SURVEY FORM

1. NO. 44		4. PRESENT LOCAL NAME(S) OR DESIGNATION(S)		1. NO.
2. COUNTY Buchanan		5. OTHER NAME(S)		
3. LOCATION OF NEGATIVES Z & P Dept. City Hall				2. COUNTY
6. SPECIFIC LEGAL LOCATION TOWNSHIP _____ RANGE _____ SECTION _____ IF CITY OR TOWN, STREET ADDRESS 1323 Faraon st.		16. THEMATIC CATEGORY architecture		
7. CITY OR TOWN IF RURAL, VICINITY St. Joseph		17. DATE(S) OR PERIOD		4. PRESENT LOCAL NAME(S) OR DESIGNATION(S)
8. DESCRIPTION OF LOCATION		18. STYLE OR DESIGN 18		
9. COORDINATES UTM LAT _____ LONG _____		19. ARCHITECT OR ENGINEER		5. OTHER NAME(S)
10. SITE () STRUCTURE () BUILDING () OBJECT ()		20. CONTRACTOR OR BUILDER 20 30		
11. ON NATIONAL REGISTER? YES () NO ()		21. ORIGINAL USE, IF APPARENT OIA St		6. TOWNSHIP
12. IS IT ELIGIBLE? YES () NO ()		22. PRESENT USE		
13. PART OF ESTAB. HIST. DISTRICT? YES () NO ()		23. OWNERSHIP PUBLIC () PRIVATE ()		RANGE
14. DISTRICT POTENTIAL? YES () NO ()		24. OWNER'S NAME AND ADDRESS IF KNOWN		
15. NAME OF ESTABLISHED DISTRICT		25. OPEN TO PUBLIC? YES () NO ()		SECTION
42. FURTHER DESCRIPTION OF IMPORTANT FEATURES		26. LOCAL CONTACT PERSON OR ORGANIZATION Landmarks Commission		
		27. OTHER SURVEYS IN WHICH INCLUDED		<div style="border: 1px solid black; padding: 10px; text-align: center;"> PHOTO MUST BE PROVIDED </div>
		28. NO. OF STORIES 2		
		29. BASEMENT? YES () NO ()		
		30. FOUNDATION MATERIAL 65		
		31. WALL CONSTRUCTION 606		
		32. ROOF TYPE AND MATERIAL GB 63 DR		
		33. NO. OF BAYS FRONT SIDE		
		34. WALL TREATMENT 21.99		
		35. PLAN SHAPE EC		
		36. CHANGES (EXPLAIN IN NO. 42) ADDITION () ALTERED () MOVED ()		
		37. CONDITION INTERIOR EXTERIOR		
		38. PRESERVATION UNDERWAY? YES () NO ()		
		39. ENDANGERED? BY WHAT? YES () NO ()		
		40. VISIBLE FROM PUBLIC ROAD? YES () NO ()		
		41. DISTANCE FROM AND FRONTAGE ON ROAD		
		46. PREPARED BY David Denman		
		47. ORGANIZATION Landmarks Commission		
		48. DATE 3/87		
		49. REVISION DATE(S)		

RETURN THIS FORM WHEN COMPLETED TO: OFFICE OF HISTORIC PRESERVATION
P.O. BOX 176
JEFFERSON CITY, MISSOURI 65102
PH. 314-751-4096

IF ADDITIONAL SPACE IS NEEDED, ATTACH
SEPARATE SHEET(S) TO THIS FORM



NO
PARKING
THIS SIDE
OF STREET

MISSOURI OFFICE OF HISTORIC PRESERVATION

ARCHITECTURAL/HISTORIC INVENTORY SURVEY FORM

1. NO. <div style="text-align: center; font-size: 1.2em;">45</div>		4. PRESENT LOCAL NAME(S) OR DESIGNATION(S)		1. NO.	
2. COUNTY <div style="text-align: center;">Buchanan</div>		5. OTHER NAME(S)			2. COUNTY
3. LOCATION OF NEGATIVES Z & P Dept, City Hall		16. THEMATIC CATEGORY architecture			
6. SPECIFIC LEGAL LOCATION TOWNSHIP _____ RANGE _____ SECTION _____ IF CITY OR TOWN, STREET ADDRESS 1501-1503 Faraon st		17. DATE(S) OR PERIOD 1889 alt c. 1910		5. OTHER NAME(S)	
7. CITY OR TOWN IF RURAL, VICINITY St. Joseph		18. STYLE OR DESIGN Queen Anne 45 51			6. TOWNSHIP
8. DESCRIPTION OF LOCATION lot 1 block 2 Carter's addn		19. ARCHITECT OR ENGINEER 20. CONTRACTOR OR BUILDER 21. ORIGINAL USE, IF APPARENT duplex OLB FH			
9. COORDINATES UTM LAT _____ LONG _____		22. PRESENT USE apartments		SECTION	
10. SITE () STRUCTURE () BUILDING (X) OBJECT ()		23. OWNERSHIP PUBLIC () PRIVATE ()			
11. ON NATIONAL REGISTER? YES () NO (X)		24. OWNER'S NAME AND ADDRESS IF KNOWN Ron Leslie et.al. 2305 Mitchel 64507			
12. IS IT ELIGIBLE? YES (X) NO ()		25. OPEN TO PUBLIC? YES () NO ()		7. TOWNSHIP	
13. PART OF ESTAB. HIST. DISTRICT? YES () NO (X)		26. LOCAL CONTACT PERSON OR ORGANIZATION Landmarks Commission			RANGE
14. DISTRICT POTENTIAL? YES (X) NO ()		27. OTHER SURVEYS IN WHICH INCLUDED			
15. NAME OF ESTABLISHED DISTRICT		28. NO. OF STORIES 2			
15. NAME OF ESTABLISHED DISTRICT		29. BASEMENT? full YES () NO ()			
42. FURTHER DESCRIPTION OF IMPORTANT FEATURES see additional sheet		30. FOUNDATION MATERIAL brick 30		8. TOWNSHIP	
43. HISTORY AND SIGNIFICANCE see additional sheet		31. WALL CONSTRUCTION brick 1B			RANGE
44. DESCRIPTION OF ENVIRONMENT AND OUTBUILDINGS		32. ROOF TYPE AND MATERIAL flat GB FT AL			
45. SOURCES OF INFORMATION building permit 8/89 Mrs. Caleigne City D. 1889-1895		33. NO. OF BAYS FRONT SIDE			
46. PREPARED BY David Denman		34. WALL TREATMENT brick 30			
47. ORGANIZATION Landmarks Commission		35. PLAN SHAPE rectangle		9. TOWNSHIP	
48. DATE 3/87		36. CHANGES (EXPLAIN IN NO. 42) ADDITION () ALTERED () MOVED ()			RANGE
49. REVISION DATE(S)		37. CONDITION INTERIOR EXTERIOR			
RETURN THIS FORM WHEN COMPLETED TO: OFFICE OF HISTORIC PRESERVATION P.O. BOX 176 JEFFERSON CITY, MISSOURI 65102 PH. 314-751-4096		38. PRESERVATION UNDERWAY? YES () NO ()			
IF ADDITIONAL SPACE IS NEEDED, ATTACH SEPARATE SHEET(S) TO THIS FORM		39. ENDANGERED? BY WHAT? YES () NO ()			
40. VISIBLE FROM PUBLIC ROAD? YES () NO ()		41. DISTANCE FROM AND FRONTAGE ON ROAD		10. TOWNSHIP	
40. VISIBLE FROM PUBLIC ROAD? YES () NO ()		41. DISTANCE FROM AND FRONTAGE ON ROAD			RANGE
40. VISIBLE FROM PUBLIC ROAD? YES () NO ()		41. DISTANCE FROM AND FRONTAGE ON ROAD			

PHOTO
MUST

BE
PROVIDED

1501-1503 Faraon street. Two story Queen Anne duplex built in 1889 for Mrs. Coleigne. Rectangle plan shape with flat roof behind the parapeted facade Mansard. Mirror image units with side entry. Slightly projected wings dominate the facade rising to highly decorative gables with centered pendants and broad bossed cornice frieze and fishscale shinglework. The porch dates to ca. 1910 and is continuous across the facade supported on wood pylons resting on brick piers.





NO
PARKING
EXCEPT FOR
STREET

1503

MISSOURI OFFICE OF HISTORIC PRESERVATION

ARCHITECTURAL/HISTORIC INVENTORY SURVEY FORM

1. NO. 46		4. PRESENT LOCAL NAME(S) OR DESIGNATION(S)		1. NO.
2. COUNTY Buchanan		5. OTHER NAME(S)		
3. LOCATION OF NEGATIVES Z & P Dept. City Hall				2. COUNTY
6. SPECIFIC LEGAL LOCATION TOWNSHIP _____ RANGE _____ SECTION _____ IF CITY OR TOWN, STREET ADDRESS 1507 Faraon street		16. THEMATIC CATEGORY architecture		
7. CITY OR TOWN IF RURAL, VICINITY St. Joseph		17. DATE(S) OR PERIOD pre 1885/1890		4. PRESENT LOCAL NAME(S) OR DESIGNATION(S)
8. DESCRIPTION OF LOCATION part lot 2 block 2 Carter's addn.		18. STYLE OR DESIGN see addn. sheet 49		
9. COORDINATES UTM LAT _____ LONG _____		19. ARCHITECT OR ENGINEER		5. OTHER NAME(S)
		20. CONTRACTOR OR BUILDER 20		
10. SITE () STRUCTURE () BUILDING (X) OBJECT ()		21. ORIGINAL USE, IF APPARENT residence WA WA		6. TOWNSHIP
		22. PRESENT USE same		
11. ON NATIONAL REGISTER? YES () NO (X)		23. OWNERSHIP PUBLIC () PRIVATE ()		RANGE
		24. OWNER'S NAME AND ADDRESS IF KNOWN Jerry Strong 6302 S.24th Terr. 64504		
12. IS IT ELIGIBLE? YES () NO (X)		25. OPEN TO PUBLIC? YES () NO ()		SECTION
		26. LOCAL CONTACT PERSON OR ORGANIZATION Landmarks Commission		
13. PART OF ESTAB. HIST. DISTRICT? YES () NO (X)		27. OTHER SURVEYS IN WHICH INCLUDED		4. PRESENT LOCAL NAME(S) OR DESIGNATION(S)
		28. NO. OF STORIES 2		
14. DISTRICT POTENTIAL? YES () NO ()		29. BASEMENT? YES () NO () full?		5. OTHER NAME(S)
		30. FOUNDATION MATERIAL brick 30		
15. NAME OF ESTABLISHED DISTRICT		31. WALL CONSTRUCTION frame 100		6. TOWNSHIP
		32. ROOF TYPE AND MATERIAL gable GB 63		
42. FURTHER DESCRIPTION OF IMPORTANT FEATURES see additional sheet		33. NO. OF BAYS FRONT SIDE		RANGE
		34. WALL TREATMENT modern siding 99		
43. HISTORY AND SIGNIFICANCE see additional sheet		35. PLAN SHAPE rectangle		SECTION
		36. CHANGES (EXPLAIN IN NO. 42) ADDITION () ALTERED () MOVED ()		
44. DESCRIPTION OF ENVIRONMENT AND OUTBUILDINGS		37. CONDITION INTERIOR EXTERIOR		4. PRESENT LOCAL NAME(S) OR DESIGNATION(S)
		38. PRESERVATION UNDERWAY? YES () NO ()		
45. SOURCES OF INFORMATION		39. ENDANGERED? BY WHAT? YES () NO ()		5. OTHER NAME(S)
		40. VISIBLE FROM PUBLIC ROAD? YES () NO ()		
46. PREPARED BY David Denman		41. DISTANCE FROM AND FRONTAGE ON ROAD		6. TOWNSHIP
		42. PHOTO MUST BE PROVIDED		
47. ORGANIZATION Landmarks Commission		43. DATE 3/87		RANGE
		44. REVISION DATE(S)		
48. RETURN THIS FORM WHEN COMPLETED TO: OFFICE OF HISTORIC PRESERVATION P.O. BOX 176 JEFFERSON CITY, MISSOURI 65102 PH. 314-751-4096		49. REVISION DATE(S)		SECTION
		45. REVISION DATE(S)		

IF ADDITIONAL SPACE IS NEEDED, ATTACH SEPARATE SHEET(S) TO THIS FORM

1507 Faraon street. Two story rectangle shaped dwelling built in two stages. The earliest dates to ca. 1875, but is obscured by a 1890 addition made by William Jamieson, an engineer at the Nunning's Brewery. Gable to the street with overhanging eave line. Single bay facade with full porch which continues around the west elevation joining with a rear porch. Supported on round wood columns with Tuscan capitals.





MISSOURI OFFICE OF HISTORIC PRESERVATION

ARCHITECTURAL/HISTORIC INVENTORY SURVEY FORM

1. NO. 47		4. PRESENT LOCAL NAME(S) OR DESIGNATION(S)		1. NO.
2. COUNTY Buchanan		5. OTHER NAME(S)		
3. LOCATION OF NEGATIVES Z & P Dept. City Hall				2. COUNTY
6. SPECIFIC LEGAL LOCATION TOWNSHIP _____ RANGE _____ SECTION _____ IF CITY OR TOWN, STREET ADDRESS 1509 Faraon st.		16. THEMATIC CATEGORY architecture		
7. CITY OR TOWN IF RURAL, VICINITY St. Joseph		17. DATE(S) OR PERIOD ca. 1900		4. PRESENT LOCAL NAME(S) OR DESIGNATION(S)
8. DESCRIPTION OF LOCATION part lot 2 block i Carter's addn		18. STYLE OR DESIGN Queen Anne 18		
9. COORDINATES UTM LAT _____ LONG _____		19. ARCHITECT OR ENGINEER		5. OTHER NAME(S)
10. SITE () STRUCTURE () BUILDING (X) OBJECT ()		20. CONTRACTOR OR BUILDER 22		
11. ON NATIONAL REGISTER? YES () NO (X)		21. ORIGINAL USE, IF APPARENT residence DIA fu		6. TOWNSHIP
12. IS IT ELIGIBLE? YES () NO (X)		22. PRESENT USE same		
13. PART OF ESTAB. HIST. DISTRICT? YES () NO (X)		23. OWNERSHIP PUBLIC () PRIVATE ()		RANGE
14. DISTRICT POTENTIAL? YES () NO ()		24. OWNER'S NAME AND ADDRESS IF KNOWN		
15. NAME OF ESTABLISHED DISTRICT		25. OPEN TO PUBLIC? YES () NO ()		SECTION
		26. LOCAL CONTACT PERSON OR ORGANIZATION Landmarks Commission		
42. FURTHER DESCRIPTION OF IMPORTANT FEATURES see additional sheet		27. OTHER SURVEYS IN WHICH INCLUDED		
43. HISTORY AND SIGNIFICANCE see additional sheet		28. NO. OF STORIES 1 2		
		29. BASEMENT? YES () NO () full		
		30. FOUNDATION MATERIAL brick 30		
		31. WALL CONSTRUCTION frame wu		
		32. ROOF TYPE AND MATERIAL gable 6A 63		
		33. NO. OF BAYS FRONT SIDE		
		34. WALL TREATMENT 21 lap siding/shingle		
		35. PLAN SHAPE rectangle		
		36. CHANGES ADDITION () (EXPLAIN IN NO. 42) ALTERED () MOVED ()		
		37. CONDITION INTERIOR _____ EXTERIOR _____		
		38. PRESERVATION UNDERWAY? YES () NO ()		
		39. ENDANGERED? YES () NO () BY WHAT?		
		40. VISIBLE FROM PUBLIC ROAD? YES () NO ()		
		41. DISTANCE FROM AND FRONTAGE ON ROAD		
		PHOTO MUST BE PROVIDED		
44. DESCRIPTION OF ENVIRONMENT AND OUTBUILDINGS		46. PREPARED BY David Denman		
45. SOURCES OF INFORMATION		47. ORGANIZATION Landmarks Commission		
RETURN THIS FORM WHEN COMPLETED TO: OFFICE OF HISTORIC PRESERVATION P.O. BOX 176 JEFFERSON CITY, MISSOURI 65102 PH. 314-751-4096		48. DATE 3/87		
IF ADDITIONAL SPACE IS NEEDED, ATTACH SEPARATE SHEET(S) TO THIS FORM		49. REVISION DATE(S)		

1509 Faraon street. Two story frame dwelling built ca. 1900 with vague Queen Anne detailing. Gable to street with overhanging eaves and rectangle shape. The pediment area is covered with fishscale shinglework. Full porch on modern supports. Projected first story bay window centered on the facade with paired window opening.





MISSOURI OFFICE OF HISTORIC PRESERVATION

ARCHITECTURAL/HISTORIC INVENTORY SURVEY FORM

1. NO. 88		4. PRESENT LOCAL NAME(S) OR DESIGNATION(S) <i>may be gone</i>		1. NO.
2. COUNTY Buchanan		5. OTHER NAME(S)		
3. LOCATION OF NEGATIVES 7 & P Dept. City Hall				
6. SPECIFIC LEGAL LOCATION TOWNSHIP _____ RANGE _____ SECTION _____ IF CITY OR TOWN, STREET ADDRESS 1510 Faraon street		16. THEMATIC CATEGORY architecture		2. COUNTY
7. CITY OR TOWN IF RURAL, VICINITY St. Joseph		17. DATE(S) OR PERIOD 1942		
8. DESCRIPTION OF LOCATION part lot 1 and 2 Block 7 Carter's addn.		18. STYLE OR DESIGN cottage revival 49		
9. COORDINATES UTM LAT _____ LONG _____		19. ARCHITECT OR ENGINEER		4. PRESENT LOCAL NAME(S) OR DESIGNATION(S)
10. SITE () STRUCTURE () BUILDING (X) OBJECT ()		20. CONTRACTOR OR BUILDER		
11. ON NATIONAL REGISTER? YES () NO (X)		21. ORIGINAL USE, IF APPARENT residence OIA 740 SW		
12. IS IT ELIGIBLE? YES () NO (X)		22. PRESENT USE same		5. OTHER NAME(S)
13. PART OF ESTAB. YES () HIST. DISTRICT? NO (X)		23. OWNERSHIP PUBLIC () PRIVATE ()		
14. DISTRICT YES (X) POTENTIAL? NO ()		24. OWNER'S NAME AND ADDRESS IF KNOWN Melville Kline		
15. NAME OF ESTABLISHED DISTRICT		25. OPEN TO PUBLIC? YES () NO ()		6. TOWNSHIP
42. FURTHER DESCRIPTION OF IMPORTANT FEATURES see additional sheet		26. LOCAL CONTACT PERSON OR ORGANIZATION Landmarks Commission		
43. HISTORY AND SIGNIFICANCE see additional sheet		27. OTHER SURVEYS IN WHICH INCLUDED		
44. DESCRIPTION OF ENVIRONMENT AND OUTBUILDINGS		28. NO. OF STORIES 1 1/2		RANGE
45. SOURCES OF INFORMATION buildig permit W.T. Kessels 3/42		29. BASEMENT? YES () NO () full		
RETURN THIS FORM WHEN COMPLETED TO: OFFICE OF HISTORIC PRESERVATION P.O. BOX 176 JEFFERSON CITY, MISSOURI 65102 PH. 314-751-4096		30. FOUNDATION MATERIAL concrete		
IF ADDITIONAL SPACE IS NEEDED, ATTACH SEPARATE SHEET(S) TO THIS FORM		31. WALL CONSTRUCTION brick veneer 40		SECTION
		32. ROOF TYPE AND MATERIAL gable GB GB DR 63		
		33. NO. OF BAYS FRONT SIDE		
		34. WALL TREATMENT 30		
		35. PLAN SHAPE rectangle		
		36. CHANGES (EXPLAIN IN NO. 42) ADDITION () ALTERED () MOVED ()		
		37. CONDITION INTERIOR EXTERIOR		
		38. PRESERVATION UNDERWAY? YES () NO ()		
		39. ENDANGERED? YES () NO () BY WHAT?		
		40. VISIBLE FROM PUBLIC ROAD? YES () NO ()		
		41. DISTANCE FROM AND FRONTAGE ON ROAD		
		PHOTO MUST BE PROVIDED		

46. PREPARED BY
David Denman
47. ORGANIZATION
Landmarks Commission
48. DATE
3/87
49. REVISION DATE(S)

1510 Faraon street. One and one half story brick veneered dwelling built in a simplified Cottage Revival style for F.W.T. Kessels in 1942. Rectangle plan shape with a sun parlor wing with intersecting gable on the east elevation. Chamfer shaped oriel in the half story. Projected gable in gable entry vestibule with buttresses and stone quoining.





MISSOURI OFFICE OF HISTORIC PRESERVATION

ARCHITECTURAL/HISTORIC INVENTORY SURVEY FORM

1. NO. 48		4. PRESENT LOCAL NAME(S) OR DESIGNATION(S)		1. NO.
2. COUNTY Buchanan		5. OTHER NAME(S)		
3. LOCATION OF NEGATIVES Z & P Dept. City Hall				2. COUNTY
6. SPECIFIC LEGAL LOCATION TOWNSHIP _____ RANGE _____ SECTION _____ IF CITY OR TOWN, STREET ADDRESS 1511-1511 1/2 Faraon st.		16. THEMATIC CATEGORY architecture		
7. CITY OR TOWN IF RURAL, VICINITY St. Joseph		17. DATE(S) OR PERIOD 1901		4. PRESENT LOCAL NAME(S) OR DESIGNATION(S)
8. DESCRIPTION OF LOCATION lot 3 block 2 Carter's addn		18. STYLE OR DESIGN -- 51		
9. COORDINATES UTM LAT _____ LONG _____		19. ARCHITECT OR ENGINEER		5. OTHER NAME(S)
10. SITE () STRUCTURE () BUILDING (x) OBJECT ()		20. CONTRACTOR OR BUILDER		
11. ON NATIONAL REGISTER? YES () NO (x)		21. ORIGINAL USE, IF APPARENT residence OIB Fu		6. TOWNSHIP
12. IS IT ELIGIBLE? YES () NO (x)		22. PRESENT USE apartments		
13. PART OF ESTAB. HIST. DISTRICT? YES () NO (x)		23. OWNERSHIP PUBLIC () PRIVATE ()		RANGE
14. DISTRICT POTENTIAL? YES () NO ()		24. OWNER'S NAME AND ADDRESS IF KNOWN Dorothy Johnson 1511 Faraon st. 63501		
15. NAME OF ESTABLISHED DISTRICT		25. OPEN TO PUBLIC? YES () NO ()		SECTION
42. FURTHER DESCRIPTION OF IMPORTANT FEATURES see additional sheet		26. LOCAL CONTACT PERSON OR ORGANIZATION Landmarks Commission		
43. HISTORY AND SIGNIFICANCE see additional sheet		27. OTHER SURVEYS IN WHICH INCLUDED		46. PREPARED BY David Denman
44. DESCRIPTION OF ENVIRONMENT AND OUTBUILDINGS		28. NO. OF STORIES 2		
45. SOURCES OF INFORMATION building permit 9/01 L.D. Ransom City D/ 1905		29. BASEMENT? YES () NO () full?		47. ORGANIZATION Landmarks Commission
RETURN THIS FORM WHEN COMPLETED TO: OFFICE OF HISTORIC PRESERVATION P.O. BOX 176 JEFFERSON CITY, MISSOURI 65102 PH. 314-751-4096		30. FOUNDATION MATERIAL concrete?		
		31. WALL CONSTRUCTION frame wu		48. DATE 3/87
		32. ROOF TYPE AND MATERIAL gable 63		
		33. NO. OF BAYS FRONT _____ SIDE _____		49. REVISION DATE(S)
		34. WALL TREATMENT modern siding 99		
		35. PLAN SHAPE rectangle		
		36. CHANGES (EXPLAIN IN NO. 42) ADDITION () ALTERED () MOVED ()		
		37. CONDITION INTERIOR _____ EXTERIOR _____		
		38. PRESERVATION UNDERWAY? YES () NO ()		
		39. ENDANGERED? YES () NO () BY WHAT?		
		40. VISIBLE FROM PUBLIC ROAD? YES () NO ()		
		41. DISTANCE FROM AND FRONTAGE ON ROAD		

PHOTO
MUST
BE
PROVIDED

1511-1511 1/2 Faron street. Two story rectangle shaped building with no stylistic ascription. Built in 1901 for L.O. Ransom, a real estate broker as a speculative venture. Street facing gble roofline with overhanging eaves. Symmetrical two bay facade with both sidelighted unit entries at the first story. Full porch supported on round wood columns with Tuscan capitals resting on tall brick piers. Modern siding.





MISSOURI OFFICE OF HISTORIC PRESERVATION

ARCHITECTURAL/HISTORIC INVENTORY SURVEY FORM

1. NO. <div style="border: 1px solid black; padding: 2px; text-align: center;">87</div>		4. PRESENT LOCAL NAME(S) OR DESIGNATION(S) <div style="border: 1px solid black; height: 20px;"></div>		1. NO.	
2. COUNTY <div style="border: 1px solid black; padding: 2px;">Buchanan</div>		5. OTHER NAME(S) <div style="border: 1px solid black; height: 20px;"></div>			2. COUNTY
3. LOCATION OF NEGATIVES <div style="border: 1px solid black; padding: 2px;">Z & P Dept. City Hall</div>		16. THEMATIC CATEGORY <div style="border: 1px solid black; padding: 2px;">architecture</div>			
6. SPECIFIC LEGAL LOCATION TOWNSHIP _____ RANGE _____ SECTION _____ IF CITY OR TOWN, STREET ADDRESS <div style="border: 1px solid black; padding: 2px;">1512 Faraon street</div>		17. DATE(S) OR PERIOD <div style="border: 1px solid black; padding: 2px;">1917</div>		5. TOWNSHIP	
7. CITY OR TOWN IF RURAL, VICINITY <div style="border: 1px solid black; padding: 2px;">St. Joseph</div>		18. STYLE OR DESIGN <div style="border: 1px solid black; padding: 2px;">-- 11</div>			RANGE
8. DESCRIPTION OF LOCATION <div style="border: 1px solid black; padding: 2px;">part lot 10 block 7 Carter's addn</div>		19. ARCHITECT OR ENGINEER <div style="border: 1px solid black; height: 20px;"></div>			
9. COORDINATES UTM LAT _____ LONG _____		20. CONTRACTOR OR BUILDER <div style="border: 1px solid black; padding: 2px;">20</div>			
10. SITE () BUILDING (X) STRUCTURE () OBJECT ()		21. ORIGINAL USE, IF APPARENT <div style="border: 1px solid black; padding: 2px;">residence 014 FW</div>			
11. ON NATIONAL REGISTER? YES () NO (X)		12. IS IT ELIGIBLE? YES (X) NO ()		6. OTHER NAME(S)	
13. PART OF ESTAB. YES () NO (X) HIST. DISTRICT? NO (X)		14. DISTRICT YES (X) POTENTIAL? NO ()			
15. NAME OF ESTABLISHED DISTRICT <div style="border: 1px solid black; height: 20px;"></div>		24. OWNER'S NAME AND ADDRESS <div style="border: 1px solid black; padding: 2px;">IF KNOWN Steven Arnold PO 8132 64508</div>			
42. FURTHER DESCRIPTION OF IMPORTANT FEATURES <div style="border: 1px solid black; padding: 2px; text-align: center;">see additional sheet</div>		25. OPEN TO PUBLIC? YES () NO ()		7. TOWNSHIP	
43. HISTORY AND SIGNIFICANCE <div style="border: 1px solid black; padding: 2px; text-align: center;">see additional sheet</div>		26. LOCAL CONTACT PERSON OR ORGANIZATION <div style="border: 1px solid black; padding: 2px;">Landmarks Commission</div>			RANGE
44. DESCRIPTION OF ENVIRONMENT AND OUTBUILDINGS <div style="border: 1px solid black; height: 20px;"></div>		27. OTHER SURVEYS IN WHICH INCLUDED <div style="border: 1px solid black; height: 20px;"></div>			
45. SOURCES OF INFORMATION <div style="border: 1px solid black; padding: 2px;">building permit 9/17 - N.M. Parker City D. 1916</div>		46. PREPARED BY <div style="border: 1px solid black; padding: 2px;">David Denman</div>			
RETURN THIS FORM WHEN COMPLETED TO: OFFICE OF HISTORIC PRESERVATION P.O. BOX 176 JEFFERSON CITY, MISSOURI 65102 PH. 314-751-4096		47. ORGANIZATION <div style="border: 1px solid black; padding: 2px;">Landmarks Commission</div>			
IF ADDITIONAL SPACE IS NEEDED, ATTACH SEPARATE SHEET(S) TO THIS FORM		48. DATE <div style="border: 1px solid black; padding: 2px;">3/87</div>		49. REVISION DATE(S) <div style="border: 1px solid black; height: 20px;"></div>	

PHOTO
MUST
BE
PROVIDED

1512 Faraon street. One and one half story frame dwelling built in 1917 for N.M. Parker, attorney. Basic square plan shape with hip roof from which projects a primary facade wing with a gable roof whose pediment is covered with sawtooth shingle work. Broad projected eaves. Full porch across the wing with broad frieze and supported on tall round wood columns with Tuscan capitals. Lap siding.





MISSOURI OFFICE OF HISTORIC PRESERVATION

ARCHITECTURAL/HISTORIC INVENTORY SURVEY FORM

1. NO. 49		4. PRESENT LOCAL NAME(S) OR DESIGNATION(S)		1. NO.
2. COUNTY Buchanan		5. OTHER NAME(S)		
3. LOCATION OF NEGATIVES Z & P Dept. City Hall				2. COUNTY
6. SPECIFIC LEGAL LOCATION TOWNSHIP _____ RANGE _____ SECTION _____ IF CITY OR TOWN, STREET ADDRESS 1513-1515 Faraon st.		16. THEMATIC CATEGORY architecture		
7. CITY OR TOWN IF RURAL, VICINITY St. Joseph		17. DATE(S) OR PERIOD 1888		4. PRESENT LOCAL NAME(S) OR DESIGNATION(S)
8. DESCRIPTION OF LOCATION lot 4 block 2 Carter's addn		18. STYLE OR DESIGN Queen Anne 51		
9. COORDINATES UTM LAT _____ LONG _____		19. ARCHITECT OR ENGINEER		5. TOWNSHIP
10. SITE () STRUCTURE () BUILDING (X) OBJECT ()		20. CONTRACTOR OR BUILDER		
11. ON NATIONAL REGISTER? YES () NO (X)		21. ORIGINAL USE, IF APPARENT duplex 218 08 08 22		6. RANGE
12. IS IT ELIGIBLE? YES (X) NO ()		22. PRESENT USE apartments 20		
13. PART OF ESTAB. HIST. DISTRICT? YES () NO (X)		23. OWNERSHIP PUBLIC () PRIVATE ()		7. SECTION
14. DISTRICT POTENTIAL? YES (X) NO ()		24. OWNER'S NAME AND ADDRESS IF KNOWN Russel McClain/E.Green 1617 Ashland 64506		
15. NAME OF ESTABLISHED DISTRICT		25. OPEN TO PUBLIC? YES () NO ()		8. OTHER NAME(S)
42. FURTHER DESCRIPTION OF IMPORTANT FEATURES see additional sheet		26. LOCAL CONTACT PERSON OR ORGANIZATION Landmarks Commission		
43. HISTORY AND SIGNIFICANCE see additional sheet		27. OTHER SURVEYS IN WHICH INCLUDED		9. RANGE
44. DESCRIPTION OF ENVIRONMENT AND OUTBUILDINGS		28. NO. OF STORIES 2		
45. SOURCES OF INFORMATION building permit Thomas Gordon 8/88 City D. 1889		29. BASEMENT? YES () NO () full		10. SECTION
RETURN THIS FORM WHEN COMPLETED TO: OFFICE OF HISTORIC PRESERVATION P.O. BOX 176 JEFFERSON CITY, MISSOURI 65102 PH. 314-751-4096		30. FOUNDATION MATERIAL brick 30		
IF ADDITIONAL SPACE IS NEEDED, ATTACH SEPARATE SHEET(S) TO THIS FORM		31. WALL CONSTRUCTION frame 624		11. SECTION
		32. ROOF TYPE AND MATERIAL truncated hip 62		
		33. NO. OF BAYS FRONT SIDE		12. SECTION
		34. WALL TREATMENT lap siding 24		
		35. PLAN SHAPE irregular		13. SECTION
		36. CHANGES (EXPLAIN IN NO. 42) ADDITION () ALTERED () MOVED ()		
		37. CONDITION INTERIOR EXTERIOR		14. SECTION
		38. PRESERVATION UNDERWAY? YES () NO ()		
		39. ENDANGERED? BY WHAT? YES () NO ()		15. SECTION
		40. VISIBLE FROM PUBLIC ROAD? YES () NO ()		
		41. DISTANCE FROM AND FRONTAGE ON ROAD		16. SECTION
		PHOTO MUST BE PROVIDED		
		46. PREPARED BY David Denman		17. SECTION
		47. ORGANIZATION Landmarks Commission		
		48. DATE 3/87		18. SECTION
		49. REVISION DATE(S)		

1513-1515 Faraon street. Two story frame duplex built in the Queen Anne style built in 1888 for Thomas Gordon a Livestock Commission Merchant. Irregular plan shape with truncated hip roof. Fishscale shingle belt course separates the storys below which the corners are chamfered with drop pendant soffits. Spindles freize on the porches which fill the reentrant angles at either building corner over the unit entry. Centered door on the facade is modern.





MISSOURI OFFICE OF HISTORIC PRESERVATION

ARCHITECTURAL/HISTORIC INVENTORY SURVEY FORM

1. NO. 86		4. PRESENT LOCAL NAME(S) OR DESIGNATION(S)		1. NO.
2. COUNTY Buchanan		5. OTHER NAME(S)		
3. LOCATION OF NEGATIVES Z & P Dept. City Hall				
6. SPECIFIC LEGAL LOCATION TOWNSHIP _____ RANGE _____ SECTION _____ IF CITY OR TOWN, STREET ADDRESS 1514-1516 Faraon street		16. THEMATIC CATEGORY architecture		2. COUNTY
7. CITY OR TOWN IF RURAL, VICINITY St. Joseph		17. DATE(S) OR PERIOD ca. 1915		
8. DESCRIPTION OF LOCATION part lot 10 block 7 Carter's addn.		18. STYLE OR DESIGN 59		
9. COORDINATES LAT _____ LONG _____		19. ARCHITECT OR ENGINEER		4. PRESENT LOCAL NAME(S) OR DESIGNATION(S)
10. SITE () BUILDING (X) STRUCTURE () OBJECT ()		20. CONTRACTOR OR BUILDER ms		
11. ON NATIONAL REGISTER? YES () NO (X)		21. ORIGINAL USE, IF APPARENT duplex 01B 20		
12. IS IT ELIGIBLE? YES () NO (X)		22. PRESENT USE apartments		5. OTHER NAME(S)
13. PART OF ESTAB. YES () NO (X)		23. OWNERSHIP PUBLIC () PRIVATE ()		
14. DISTRICT YES (X) POTENTIAL? NO ()		24. OWNER'S NAME AND ADDRESS IF KNOWN		
15. NAME OF ESTABLISHED DISTRICT		25. OPEN TO PUBLIC? YES () NO ()		6. TOWNSHIP
42. FURTHER DESCRIPTION OF IMPORTANT FEATURES see additional sheet		26. LOCAL CONTACT PERSON OR ORGANIZATION Landmarks Commission		
		27. OTHER SURVEYS IN WHICH INCLUDED		
43. HISTORY AND SIGNIFICANCE see additional sheet		28. NO. OF STORIES 2		RANGE
		29. BASEMENT? YES () NO () full		
		30. FOUNDATION MATERIAL concrete 65		
44. DESCRIPTION OF ENVIRONMENT AND OUTBUILDINGS		31. WALL CONSTRUCTION frame 66		SECTION
		32. ROOF TYPE AND MATERIAL hip 40 DR		
		33. NO. OF BAYS FRONT _____ SIDE _____		
45. SOURCES OF INFORMATION		34. WALL TREATMENT stucco 61		
		35. PLAN SHAPE rectangle		
		36. CHANGES (EXPLAIN IN NO. 42) ADDITION () ALTERED () MOVED ()		
RETURN THIS FORM WHEN COMPLETED TO: OFFICE OF HISTORIC PRESERVATION P.O. BOX 176 JEFFERSON CITY, MISSOURI 65102 PH. 314-751-4096		37. CONDITION INTERIOR _____ EXTERIOR _____		
IF ADDITIONAL SPACE IS NEEDED, ATTACH SEPARATE SHEET(S) TO THIS FORM		38. PRESERVATION UNDERWAY? YES () NO ()		
		39. ENDANGERED? BY WHAT? YES () NO ()		
		40. VISIBLE FROM PUBLIC ROAD? YES () NO ()		
		41. DISTANCE FROM AND FRONTAGE ON ROAD		
		46. PREPARED BY David Denman		
		47. ORGANIZATION Landmarks Commission		
		48. DATE 3/87		
		49. REVISION DATE(S)		

1514-1516 Fardan street, Two story frame duplex covered with stucco and built ca. 1915. Rectangle shape with hip roof and with hip roof dormer on the facade roof face. Full two story porch on square wood posts. Centered entrances at either story under the porch with Craftsman patterned doors and sidelights.





MISSOURI OFFICE OF HISTORIC PRESERVATION

ARCHITECTURAL/HISTORIC INVENTORY SURVEY FORM

1. NO. 85		4. PRESENT LOCAL NAME(S) OR DESIGNATION(S)		1. NO.
2. COUNTY Buchanan		5. OTHER NAME(S)		
3. LOCATION OF NEGATIVES Z & P Dept. City Hall				
6. SPECIFIC LEGAL LOCATION TOWNSHIP _____ RANGE _____ SECTION _____ IF CITY OR TOWN, STREET ADDRESS 1518-1520 Faraon st		16. THEMATIC CATEGORY architecture		2. COUNTY
7. CITY OR TOWN IF RURAL, VICINITY St. Joseph		17. DATE(S) OR PERIOD ca. 1915		
8. DESCRIPTION OF LOCATION		18. STYLE OR DESIGN -- 52		
9. COORDINATES UTM LAT _____ LONG _____		19. ARCHITECT OR ENGINEER		4. PRESENT LOCAL NAME(S) OR DESIGNATION(S)
10. SITE () STRUCTURE () BUILDING (X) OBJECT ()		20. CONTRACTOR OR BUILDER 20		
11. ON NATIONAL REGISTER? YES () NO (X)		21. ORIGINAL USE, IF APPARENT duplex OIB mg		
12. IS IT ELIGIBLE? YES () NO (X)		22. PRESENT USE apartments		5. OTHER NAME(S)
13. PART OF ESTAB. YES () NO (X)		23. OWNERSHIP PUBLIC () PRIVATE ()		
14. DISTRICT YES (X) POTENTIAL? NO ()		24. OWNER'S NAME AND ADDRESS IF KNOWN		
15. NAME OF ESTABLISHED DISTRICT		25. OPEN TO PUBLIC? YES () NO ()		6. TOWNSHIP
42. FURTHER DESCRIPTION OF IMPORTANT FEATURES see additional sheet		26. LOCAL CONTACT PERSON OR ORGANIZATION Landmarks Commission		
		27. OTHER SURVEYS IN WHICH INCLUDED		
43. HISTORY AND SIGNIFICANCE see additional sheet		28. NO. OF STORIES 2		RANGE
		29. BASEMENT? YES () NO () full		
		30. FOUNDATION MATERIAL brick 30		
44. DESCRIPTION OF ENVIRONMENT AND OUTBUILDINGS		31. WALL CONSTRUCTION frame WH		SECTION
		32. ROOF TYPE AND MATERIAL hip HP DE 43		
		33. NO. OF BAYS FRONT SIDE		
45. SOURCES OF INFORMATION		34. WALL TREATMENT stucco 61		48. DATE 3/87
		35. PLAN SHAPE rectangle		
		36. CHANGES (EXPLAIN IN NO. 42) ADDITION () ALTERED () MOVED ()		
RETURN THIS FORM WHEN COMPLETED TO: OFFICE OF HISTORIC PRESERVATION P.O. BOX 176 JEFFERSON CITY, MISSOURI 65102 PH. 314-751-4096		37. CONDITION INTERIOR EXTERIOR		49. REVISION DATE(S)
IF ADDITIONAL SPACE IS NEEDED, ATTACH SEPARATE SHEET(S) TO THIS FORM		38. PRESERVATION UNDERWAY? YES () NO ()		
		39. ENDANGERED? BY WHAT? YES () NO ()		
		40. VISIBLE FROM PUBLIC ROAD? YES () NO ()		
		41. DISTANCE FROM AND FRONTAGE ON ROAD		

PHOTO
MUST
BE
PROVIDED

1518-1520 Farnon street. Two story frame duplex covered with stucco and built ca. 1915. Rectangle shape with hip roof and with hip roof dormer on the facade roof face. Full two story porch on square wood posts. Centered entrances at either story under the porch with Craftsman patterned doors and sidelights.





MISSOURI OFFICE OF HISTORIC PRESERVATION

ARCHITECTURAL/HISTORIC INVENTORY SURVEY FORM

1. NO. 50		4. PRESENT LOCAL NAME(S) OR DESIGNATION(S)		1. NO.
2. COUNTY Buchanan		5. OTHER NAME(S)		
3. LOCATION OF NEGATIVES Z & P Dept. City Hall				2. COUNTY
6. SPECIFIC LEGAL LOCATION TOWNSHIP _____ RANGE _____ SECTION _____ IF CITY OR TOWN, STREET ADDRESS 1519 Faraon st.		16. THEMATIC CATEGORY architecture		
7. CITY OR TOWN IF RURAL, VICINITY St. Joseph		17. DATE(S) OR PERIOD pre 1885/1893		3. PRESENT LOCAL NAME(S) OR DESIGNATION(S)
8. DESCRIPTION OF LOCATION lot 5 block 2 Carter's addn		18. STYLE OR DESIGN Queen Anne 49		
9. COORDINATES UTM LAT _____ LONG _____		19. ARCHITECT OR ENGINEER		4. PRESENT LOCAL NAME(S) OR DESIGNATION(S)
10. SITE () BUILDING (X) STRUCTURE () OBJECT ()		20. CONTRACTOR OR BUILDER		
11. ON NATIONAL REGISTER? YES () NO (X)		21. ORIGINAL USE IF APPARENT residence OH		5. OTHER NAME(S)
12. IS IT ELIGIBLE? YES () NO (X)		22. PRESENT USE same		
13. PART OF ESTAB. HIST. DISTRICT? YES () NO (X)		23. OWNERSHIP PUBLIC () PRIVATE ()		6. TOWNSHIP
14. DISTRICT POTENTIAL? YES () NO ()		24. OWNER'S NAME AND ADDRESS IF KNOWN Marty Laughlin 1519 Faraon 64501		
15. NAME OF ESTABLISHED DISTRICT		25. OPEN TO PUBLIC? YES () NO ()		7. RANGE
42. FURTHER DESCRIPTION OF IMPORTANT FEATURES see additional sheet		26. LOCAL CONTACT PERSON OR ORGANIZATION Landmarks Commission		
43. HISTORY AND SIGNIFICANCE see additional sheet		27. OTHER SURVEYS IN WHICH INCLUDED		8. SECTION
44. DESCRIPTION OF ENVIRONMENT AND OUTBUILDINGS		28. NO. OF STORIES 1		
45. SOURCES OF INFORMATION building permit T.B. Gordon Addn. 4/93 City D. 1889		29. BASEMENT? YES () NO () full?		9. SECTION
RETURN THIS FORM WHEN COMPLETED TO: OFFICE OF HISTORIC PRESERVATION P.O. BOX 176 JEFFERSON CITY, MISSOURI 65102 PH. 314-751-4096		30. FOUNDATION MATERIAL brick? 01		
IF ADDITIONAL SPACE IS NEEDED, ATTACH SEPARATE SHEET(S) TO THIS FORM		31. WALL CONSTRUCTION frame wu		10. SECTION
		32. ROOF TYPE AND MATERIAL truncated hip HP		
		33. NO. OF BAYS FRONT SIDE		11. SECTION
		34. WALL TREATMENT 99 modern siding		
		35. PLAN SHAPE irregular		12. SECTION
		36. CHANGES (EXPLAIN IN NO. 42) ADDITION () ALTERED () MOVED ()		
		37. CONDITION INTERIOR EXTERIOR		13. SECTION
		38. PRESERVATION UNDERWAY? YES () NO ()		
		39. ENDANGERED? BY WHAT? YES () NO ()		14. SECTION
		40. VISIBLE FROM PUBLIC ROAD? YES () NO ()		
		41. DISTANCE FROM AND FRONTAGE ON ROAD		15. SECTION
		PHOTO MUST BE PROVIDED		
		46. PREPARED BY David Denman		16. SECTION
		47. ORGANIZATION Landmarks Commission		
		48. DATE 3/87		17. SECTION
		49. REVISION DATE(S)		

1519 Fardon Street. Single story frame dwelling in the Queen Anne style built at an earlier date but given its present appearance in a remodeling of 1893 done for Thomas P. Gordon, a livestock commission merchant who had earlier lived at the building to the west. Irregular plan shape with truncated hip roofline. Gable dormer with diamond window centered over the principal facade. Slightly projected wing with chamfer shape beneath the cornice. Modern porch and modern siding.





MISSOURI OFFICE OF HISTORIC PRESERVATION

ARCHITECTURAL/HISTORIC INVENTORY SURVEY FORM

1. NO. 84		4. PRESENT LOCAL NAME(S) OR DESIGNATION(S)		1. NO.	
2. COUNTY Buchanan		5. OTHER NAME(S)			
3. LOCATION OF NEGATIVES Z & P Dept. City Hall					
6. SPECIFIC LEGAL LOCATION TOWNSHIP _____ RANGE _____ SECTION _____ IF CITY OR TOWN, STREET ADDRESS 1522-1524 Faraon st.		16. THEMATIC CATEGORY architecture		2. COUNTY	
7. CITY OR TOWN IF RURAL, VICINITY St. Joseph		17. DATE(S) OR PERIOD ca. 1889			
8. DESCRIPTION OF LOCATION part lot 10 block 7 Carter's addn		18. STYLE OR DESIGN Queen Anne 45 51			
		19. ARCHITECT OR ENGINEER			
		20. CONTRACTOR OR BUILDER 50 30			
		21. ORIGINAL USE, IF APPARENT duplex DB DB DB			
22. PRESENT USE apartments		28. NO. OF STORIES 2			4. PRESENT LOCAL NAME(S) OR DESIGNATION(S)
23. OWNERSHIP PUBLIC () PRIVATE ()		29. BASEMENT? YES () NO () full			
24. OWNER'S NAME AND ADDRESS IF KNOWN		30. FOUNDATION MATERIAL brick 30			
25. OPEN TO PUBLIC? YES () NO ()		31. WALL CONSTRUCTION brick LB			
26. LOCAL CONTACT PERSON OR ORGANIZATION Landmarks Commission		32. ROOF TYPE AND MATERIAL flat ++			
27. OTHER SURVEYS IN WHICH INCLUDED		33. NO. OF BAYS FRONT SIDE			
		34. WALL TREATMENT stucco covered 61			
		35. PLAN SHAPE rectangle			
		36. CHANGES (EXPLAIN IN NO. 42) ADDITION () ALTERED () MOVED ()			
		37. CONDITION INTERIOR EXTERIOR			
9. COORDINATES UTM LAT LONG		38. PRESERVATION UNDERWAY? YES () NO ()		5. OTHER NAME(S)	
10. SITE () BUILDING (X) STRUCTURE () OBJECT ()		39. ENDANGERED? BY WHAT? YES () NO ()			
11. ON NATIONAL REGISTER? YES () NO (X)		40. VISIBLE FROM PUBLIC ROAD? YES () NO ()			
12. IS IT ELIGIBLE? YES (X) NO ()		41. DISTANCE FROM AND FRONTAGE ON ROAD			
13. PART OF ESTAB. YES () NO (X)					
14. DISTRICT YES (X) POTENTIAL? NO ()					
15. NAME OF ESTABLISHED DISTRICT					
42. FURTHER DESCRIPTION OF IMPORTANT FEATURES see additional sheet		PHOTO MUST BE PROVIDED			
43. HISTORY AND SIGNIFICANCE see additional sheet					
44. DESCRIPTION OF ENVIRONMENT AND OUTBUILDINGS					6. TOWNSHIP
45. SOURCES OF INFORMATION		46. PREPARED BY David Denman			
		47. ORGANIZATION Landmarks Commission			
RETURN THIS FORM WHEN COMPLETED TO: OFFICE OF HISTORIC PRESERVATION P.O. BOX 176 JEFFERSON CITY, MISSOURI 65102 PH. 314-751-4096		48. DATE 3/87		RANGE	
		49. REVISION DATE(S)			
IF ADDITIONAL SPACE IS NEEDED, ATTACH SEPARATE SHEET(S) TO THIS FORM				SECTION	

1522-1524 Faraon street. Two story brick duplex building in the Queen Anne style built ca. 1889. Basic rectangle plan with flat roof behind a facade parapet. Projected metal cornice with corbeled brick patterning beneath. From the facade there projects a broad wing--at the reentrant angles at either building corner there are small porches with modern support over the unit entrys. From the wing project the mirror image bays with paired windows rising to gable pediments on the roof parapet. There are broad cornice brackets at either gable corner and the cornice pattern is carried around the pediment. Window and door openings have segmental shape with shallow projected labeled lintels, Jig sawn inserts in the segmental area above the window sash.





Missouri Office of Historic Preservation

ARCHITECTURAL/HISTORIC INVENTORY SURVEY FORM

1. NO. <div style="text-align: center; font-size: 1.2em;">51</div>		4. PRESENT LOCAL NAME(S) OR DESIGNATION(S)		1. NO.	
2. COUNTY <div style="text-align: center;">Buchanan</div>		5. OTHER NAME(S)			2. COUNTY
3. LOCATION OF NEGATIVES Z & P Dept. City Hall					
6. SPECIFIC LEGAL LOCATION TOWNSHIP _____ RANGE _____ SECTION _____ IF CITY OR TOWN, STREET ADDRESS <div style="text-align: center;">1525 Faraon st.</div>		16. THEMATIC CATEGORY <div style="text-align: center;">architecture</div>		3. PRESENT LOCAL NAME(S) OR DESIGNATION(S)	
7. CITY OR TOWN IF RURAL, VICINITY <div style="text-align: center;">St. Joseph</div>		17. DATE(S) OR PERIOD <div style="text-align: center;">1898</div>			
8. DESCRIPTION OF LOCATION part lot 6 block 2 Carter's addn		18. STYLE OR DESIGN <div style="text-align: center;">Queen Anne 95 21</div>			
		19. ARCHITECT OR ENGINEER		4. PRESENT LOCAL NAME(S) OR DESIGNATION(S)	
		20. CONTRACTOR OR BUILDER			
		21. ORIGINAL USE, IF APPARENT <div style="text-align: center;">residence OIA WA</div>			
9. COORDINATES UTM LAT _____ LONG _____		22. PRESENT USE <div style="text-align: center;">same</div>		5. OTHER NAME(S)	
10. SITE () STRUCTURE () BUILDING (X) OBJECT ()		23. OWNERSHIP PUBLIC () PRIVATE ()			
11. ON NATIONAL REGISTER? YES () NO (X)		24. OWNER'S NAME AND ADDRESS IF KNOWN <div style="text-align: center;">Lowel Schussler 1525 Faraonst. 64501</div>			
12. IS IT ELIGIBLE? YES (X) NO ()		25. OPEN TO PUBLIC? YES () NO ()		6. TOWNSHIP	
13. PART OF ESTAB. HIST. DISTRICT? YES () NO (X)		26. LOCAL CONTACT PERSON OR ORGANIZATION <div style="text-align: center;">Landmarks Commission</div>			
14. DISTRICT POTENTIAL? YES (X) NO ()		27. OTHER SURVEYS IN WHICH INCLUDED			
15. NAME OF ESTABLISHED DISTRICT		28. NO. OF STORIES <div style="text-align: center;">2 1/2</div>		7. RANGE	
42. FURTHER DESCRIPTION OF IMPORTANT FEATURES see additional sheet		29. BASEMENT? YES () NO () <div style="text-align: center;">full</div>			
		30. FOUNDATION MATERIAL <div style="text-align: center;">brick 30</div>			
		31. WALL CONSTRUCTION <div style="text-align: center;">frame wu</div>			
		32. ROOF TYPE AND MATERIAL <div style="text-align: center;">hip and gable HP</div>		8. SECTION	
		33. NO. OF BAYS FRONT SIDE			
		34. WALL TREATMENT <div style="text-align: center;">modern siding 63</div>			
		35. PLAN SHAPE <div style="text-align: center;">irregular</div>			
		36. CHANGES (EXPLAIN IN NO. 42) ADDITION () ALTERED () MOVED ()			
		37. CONDITION INTERIOR EXTERIOR			
		38. PRESERVATION UNDERWAY? YES () NO ()			
		39. ENDANGERED? BY WHAT? YES () NO ()			
		40. VISIBLE FROM PUBLIC ROAD? YES () NO ()			
		41. DISTANCE FROM AND FRONTAGE ON ROAD			
		<div style="border: 2px solid black; padding: 20px; width: 100%;"> <div style="text-align: center;">PHOTO MUST BE PROVIDED</div> </div>			
43. HISTORY AND SIGNIFICANCE see additional sheet				9. TOWNSHIP	
44. DESCRIPTION OF ENVIRONMENT AND OUTBUILDINGS					
45. SOURCES OF INFORMATION <div style="text-align: center;">building permit 2/98 M. Haskel</div>					
46. PREPARED BY <div style="text-align: center;">David Denman</div>				10. SECTION	
47. ORGANIZATION <div style="text-align: center;">Landmarks Commission</div>					
48. DATE 3/87 49. REVISION DATE(S)					
RETURN THIS FORM WHEN COMPLETED TO: OFFICE OF HISTORIC PRESERVATION P.O. BOX 176 JEFFERSON CITY, MISSOURI 65102 PH. 314-751-4096					

1525 Fardon street. Two and one half story frame dwelling built in the late Queen Anne style built in 1898 for M. Haskell. Irregular plan with combination hip and gable roofline. Prominent gabled wall dormer on the facade. Dual entry, one of which is at reentrant angle of the main facade wing and a chamfer shaped wing on the east elevation. Broad eaves. Porch fills half of the facade and curves around the reentrant angle on the east elevation until meeting with the projected wing. Porch has a pediment over the entry with sunburst motif. Round wood columnar support with Tuscan capitals. Modern siding.





MISSOURI OFFICE OF HISTORIC PRESERVATION

ARCHITECTURAL/HISTORIC INVENTORY SURVEY FORM

1. NO. 52		4. PRESENT LOCAL NAME(S) OR DESIGNATION(S)		1. NO.
2. COUNTY Buchanan		5. OTHER NAME(S)		
3. LOCATION OF NEGATIVES Z & P Dept. City Hall				2. COUNTY
6. SPECIFIC LEGAL LOCATION TOWNSHIP _____ RANGE _____ SECTION _____ IF CITY OR TOWN, STREET ADDRESS 1601 Faraon st.		16. THEMATIC CATEGORY architecture		
7. CITY OR TOWN IF RURAL, VICINITY St. Joseph		17. DATE(S) OR PERIOD 1892		3. PRESENT LOCAL NAME(S) OR DESIGNATION(S)
8. DESCRIPTION OF LOCATION part lot 1 block 3 Carter's addn		18. STYLE OR DESIGN Queen Anne 99		
9. COORDINATES UTM LAT _____ LONG _____		19. ARCHITECT OR ENGINEER Queen Anne		4. OTHER NAME(S)
10. SITE () STRUCTURE () BUILDING (X) OBJECT ()		20. CONTRACTOR OR BUILDER 20		
11. ON NATIONAL REGISTER? YES () NO (X)		21. ORIGINAL USE, IF APPARENT residence oia wa		5. TOWNSHIP
12. IS IT ELIGIBLE? YES () NO ()		22. PRESENT USE apartments		
13. PART OF ESTAB. HIST. DISTRICT? YES () NO (X)		23. OWNERSHIP PUBLIC () PRIVATE ()		RANGE
14. DISTRICT POTENTIAL? YES (X) NO ()		24. OWNER'S NAME AND ADDRESS IF KNOWN G. Max Hall 2808 Cronkite 64506		
15. NAME OF ESTABLISHED DISTRICT		25. OPEN TO PUBLIC? YES () NO ()		SECTION
42. FURTHER DESCRIPTION OF IMPORTANT FEATURES see additional sheet		26. LOCAL CONTACT PERSON OR ORGANIZATION Landmarks Commission		
43. HISTORY AND SIGNIFICANCE see additional sheet		27. OTHER SURVEYS IN WHICH INCLUDED		6. TOWNSHIP
44. DESCRIPTION OF ENVIRONMENT AND OUTBUILDINGS		28. NO. OF STORIES 2		
45. SOURCES OF INFORMATION building permit John W. Harris 3/92 City D. 1899		29. BASEMENT? YES () NO () full		RANGE
RETURN THIS FORM WHEN COMPLETED TO: OFFICE OF HISTORIC PRESERVATION P.O. BOX 176 JEFFERSON CITY, MISSOURI 65102 PH. 314-751-4096		30. FOUNDATION MATERIAL brick 30		
		31. WALL CONSTRUCTION frame wa		SECTION
		32. ROOF TYPE AND MATERIAL truncated hip HP DR		
		33. NO. OF BAYS FRONT SIDE		6. TOWNSHIP
		34. WALL TREATMENT modern siding 99		
		35. PLAN SHAPE irregular		RANGE
		36. CHANGES (EXPLAIN IN NO. 42) ADDITION () ALTERED () MOVED ()		
		37. CONDITION INTERIOR EXTERIOR		SECTION
		38. PRESERVATION UNDERWAY? YES () NO ()		
		39. ENDANGERED? BY WHAT? YES () NO ()		6. TOWNSHIP
		40. VISIBLE FROM PUBLIC ROAD? YES () NO ()		
		41. DISTANCE FROM AND FRONTAGE ON ROAD		RANGE
		PHOTO MUST BE PROVIDED		
		46. PREPARED BY David Denman		SECTION
		47. ORGANIZATION Landmarks Commission		
		48. DATE 3/87		6. TOWNSHIP
		49. REVISION DATE(S)		

1606 Fardon street. Two story frame building with asymmetrical massing and truncated hip roof. Queen Anne shape built in 1892 for John W. Harris. Gabled wall dormer dominates the facade. Asymmetrically placed hip roofed oriel above the full porch which is supported on wood columns with Tuscan capitals. The porch wraps around the west elevation until meeting with a projected wing on that elevation. Modern siding.





Buchanan BU-AS-001-099

MISSOURI OFFICE OF HISTORIC PRESERVATION

ARCHITECTURAL/HISTORIC INVENTORY SURVEY FORM

<p>1. NO. 83</p> <p>2. COUNTY Buchanan</p> <p>3. LOCATION OF NEGATIVES Z & P Dept. City Hall</p>	<p>4. PRESENT LOCAL NAME(S) OR DESIGNATION(S)</p> <p>5. OTHER NAME(S)</p>	1. NO.	
<p>6. SPECIFIC LEGAL LOCATION TOWNSHIP _____ RANGE _____ SECTION _____ IF CITY OR TOWN, STREET ADDRESS 1602 Faraon street</p> <p>7. CITY OR TOWN IF RURAL, VICINITY St. Joseph</p> <p>8. DESCRIPTION OF LOCATION part lot 1 and 2 block 11 Carter's addn</p>	<p>16. THEMATIC CATEGORY architecture</p> <p>17. DATE(S) OR PERIOD Italianate</p> <p>18. STYLE OR DESIGN ca. 1885 11</p> <p>19. ARCHITECT OR ENGINEER</p> <p>20. CONTRACTOR OR BUILDER 20</p> <p>21. ORIGINAL USE, IF APPARENT dwelling OA OB</p> <p>22. PRESENT USE same</p> <p>23. OWNERSHIP PUBLIC() PRIVATE()</p> <p>24. OWNER'S NAME AND ADDRESS IF KNOWN</p>	<p>28. NO. OF STORIES 1</p> <p>29. BASEMENT? YES() NO() full?</p> <p>30. FOUNDATION MATERIAL brick 30</p> <p>31. WALL CONSTRUCTION frame WW</p> <p>32. ROOF TYPE AND MATERIAL truncated hip HP</p> <p>33. NO. OF BAYS FRONT SIDE</p> <p>34. WALL TREATMENT modern siding 99</p> <p>35. PLAN SHAPE square</p> <p>36. CHANGES (EXPLAIN IN NO. 42) ADDITION() ALTERED() MOVED()</p> <p>37. CONDITION INTERIOR EXTERIOR</p> <p>38. PRESERVATION UNDERWAY? YES() NO()</p> <p>39. ENDANGERED? YES() NO() BY WHAT?</p> <p>40. VISIBLE FROM PUBLIC ROAD? YES() NO()</p> <p>41. DISTANCE FROM AND FRONTAGE ON ROAD</p>	2. COUNTY
<p>9. COORDINATES UTM LAT LONG</p> <p>10. SITE() STRUCTURE() BUILDING (X) OBJECT()</p> <p>11. ON NATIONAL REGISTER? YES() NO (X)</p> <p>12. IS IT ELIGIBLE? YES() NO (X)</p> <p>13. PART OF ESTAB. YES() HIST. DISTRICT? NO (X)</p> <p>14. DISTRICT YES (X) POTENTIAL? NO()</p> <p>15. NAME OF ESTABLISHED DISTRICT</p>	<p>25. OPEN TO PUBLIC? YES() NO()</p> <p>26. LOCAL CONTACT PERSON OR ORGANIZATION Landmarks Commission</p> <p>27. OTHER SURVEYS IN WHICH INCLUDED</p>	4. PRESENT LOCAL NAME(S) OR DESIGNATION(S)	
<p>42. FURTHER DESCRIPTION OF IMPORTANT FEATURES see additional sheet</p>	<div style="border: 2px solid black; padding: 20px; width: 100%;"> <p style="font-size: 2em; text-align: center;">PHOTO MUST BE PROVIDED</p> </div>		5. OTHER NAME(S)
<p>43. HISTORY AND SIGNIFICANCE see additional sheet</p>			6. TOWNSHIP
<p>44. DESCRIPTION OF ENVIRONMENT AND OUTBUILDINGS</p>			RANGE
<p>45. SOURCES OF INFORMATION</p>	<p>46. PREPARED BY David Denman</p> <p>47. ORGANIZATION Landmarks Commission</p> <p>48. DATE 3/87</p> <p>49. REVISION DATE(S)</p>		SECTION

RETURN THIS FORM WHEN COMPLETED TO: OFFICE OF HISTORIC PRESERVATION
P.O. BOX 176
JEFFERSON CITY, MISSOURI 65102
PH. 314-751-4096

IF ADDITIONAL SPACE IS NEEDED, ATTACH SEPARATE SHEET(S) TO THIS FORM

1602 Faroon street. Single story frame dwelling in the late Italianate style ca. 1885. Square plan shape with pyramidal hip roof. Small scroll bracketing set under the roof eaves. Window openings have triangular window heads and two over two light sash. At the east elevation is a single story wing at whose reentrant angle is the entry over which is a small porch supported at the corner with a single round wood column with Tuscan capital. Modern siding.





MISSOURI OFFICE OF HISTORIC PRESERVATION

ARCHITECTURAL/HISTORIC INVENTORY SURVEY FORM

1. NO. 53		4. PRESENT LOCAL NAME(S) OR DESIGNATION(S)		1. NO.
2. COUNTY Buchanan		5. OTHER NAME(S)		
3. LOCATION OF NEGATIVES Z & P Dept. City Hall				
6. SPECIFIC LEGAL LOCATION TOWNSHIP _____ RANGE _____ SECTION _____ IF CITY OR TOWN, STREET ADDRESS 1605 Faraon st.		16. THEMATIC CATEGORY architecture		2. COUNTY
7. CITY OR TOWN IF RURAL, VICINITY St. Joseph		17. DATE(S) OR PERIOD 1892		
8. DESCRIPTION OF LOCATION lot 2 block 3 Carter's addn		18. STYLE OR DESIGN Queen Anne 49		
9. COORDINATES UTM LAT. LONG.		19. ARCHITECT OR ENGINEER		4. PRESENT LOCAL NAME(S) OR DESIGNATION(S)
10. SITE () STRUCTURE () BUILDING (X) OBJECT ()		20. CONTRACTOR OR BUILDER		
11. ON NATIONAL REGISTER? YES () NO (X)		21. ORIGINAL USE, IF APPARENT residence DIA OB		
12. IS IT ELIGIBLE? YES (X) NO ()		22. PRESENT USE apartments		5. TOWNSHIP
13. PART OF ESTAB. HIST. DISTRICT? YES () NO (X)		23. OWNERSHIP PUBLIC () PRIVATE ()		
14. DISTRICT POTENTIAL? YES (X) NO ()		24. OWNER'S NAME AND ADDRESS IF KNOWN James Painter RR 4 64507		
15. NAME OF ESTABLISHED DISTRICT		25. OPEN TO PUBLIC? YES () NO ()		6. RANGE
42. FURTHER DESCRIPTION OF IMPORTANT FEATURES see additional sheet		26. LOCAL CONTACT PERSON OR ORGANIZATION Landmarks Commission		
43. HISTORY AND SIGNIFICANCE see additional sheet		27. OTHER SURVEYS IN WHICH INCLUDED		
44. DESCRIPTION OF ENVIRONMENT AND OUTBUILDINGS		28. NO. OF STORIES 2		7. SECTION
45. SOURCES OF INFORMATION building permit 3/92 Edward M. Davidson City D.1893-1897		29. BASEMENT? YES () NO () full		
RETURN THIS FORM WHEN COMPLETED TO: OFFICE OF HISTORIC PRESERVATION P.O. BOX 176 JEFFERSON CITY, MISSOURI 65102 PH. 314-751-4096		30. FOUNDATION MATERIAL brick 30		
IF ADDITIONAL SPACE IS NEEDED, ATTACH SEPARATE SHEET(S) TO THIS FORM		31. WALL CONSTRUCTION frame wa		8. RANGE
		32. ROOF TYPE AND MATERIAL truncated hip		
		33. NO. OF BAYS FRONT SIDE		
		34. WALL TREATMENT -modern siding 99		9. RANGE
		35. PLAN SHAPE irregular		
		36. CHANGES (EXPLAIN IN NO. 42) ADDITION () ALTERED () MOVED ()		
		37. CONDITION INTERIOR EXTERIOR		10. RANGE
		38. PRESERVATION UNDERWAY? YES () NO ()		
		39. ENDANGERED? YES () NO () BY WHAT?		
		40. VISIBLE FROM PUBLIC ROAD? YES () NO ()		11. RANGE
		41. DISTANCE FROM AND FRONTAGE ON ROAD		
		PHOTO MUST BE PROVIDED		
46. PREPARED BY David Denman		47. ORGANIZATION Landmarks Commission		12. RANGE
48. DATE 3/87		49. REVISION DATE(S)		

1605 Faraon street. Two story frame dwelling. Queen Anne shape built in 1892 for Edward Davidson, a retired farmer. Truncated hip roof. Irregular plan shape. Window and door openings have been altered and there is a modern siding.





BEWARE
OF DOG

MISSOURI OFFICE OF HISTORIC PRESERVATION

ARCHITECTURAL/HISTORIC INVENTORY SURVEY FORM

1. NO. 54		4. PRESENT LOCAL NAME(S) OR DESIGNATION(S)		1. NO.
2. COUNTY Buchanan		5. OTHER NAME(S)		
3. LOCATION OF NEGATIVES Z & P Dept. City Hall				
6. SPECIFIC LEGAL LOCATION TOWNSHIP _____ RANGE _____ SECTION _____ IF CITY OR TOWN, STREET ADDRESS 1611 Faraon street		16. THEMATIC CATEGORY architecture		2. COUNTY
7. CITY OR TOWN IF RURAL, VICINITY St. Joseph		17. DATE(S) OR PERIOD pre1885/1888		
8. DESCRIPTION OF LOCATION lot 4 block 3 Carter's addn		18. STYLE OR DESIGN Queen Anne 11		
9. COORDINATES UTM LAT _____ LONG _____		19. ARCHITECT OR ENGINEER		4. PRESENT LOCAL NAME(S) OR DESIGNATION(S)
10. SITE () STRUCTURE () BUILDING (X) OBJECT ()		20. CONTRACTOR OR BUILDER		
11. ON NATIONAL REGISTER? YES () NO (X)		21. ORIGINAL USE, IF APPARENT residence DA WA		
12. IS IT ELIGIBLE? YES (X) NO ()		22. PRESENT USE same		5. OTHER NAME(S)
13. PART OF ESTAB. HIST. DISTRICT? YES () NO (X)		23. OWNERSHIP PUBLIC () PRIVATE ()		
14. DISTRICT POTENTIAL? YES (X) NO ()		24. OWNER'S NAME AND ADDRESS IF KNOWN John Michel 709 N. 13th 64501		
15. NAME OF ESTABLISHED DISTRICT		25. OPEN TO PUBLIC? YES () NO ()		6. TOWNSHIP
42. FURTHER DESCRIPTION OF IMPORTANT FEATURES see additional sheet		26. LOCAL CONTACT PERSON OR ORGANIZATION Landmarks Commission		
43. HISTORY AND SIGNIFICANCE see additional sheet		27. OTHER SURVEYS IN WHICH INCLUDED		
44. DESCRIPTION OF ENVIRONMENT AND OUTBUILDINGS		28. NO. OF STORIES 1		RANGE
45. SOURCES OF INFORMATION building permit: 6/88 J.R. Bauerlein addn. City D. 1889		29. BASEMENT? YES () NO () full?		
46. PREPARED BY David Denman		30. FOUNDATION MATERIAL brick 30		
47. ORGANIZATION Landmarks Commission		31. WALL CONSTRUCTION frame		SECTION
48. DATE 3/87		32. ROOF TYPE AND MATERIAL truncated hip HD		
49. REVISION DATE(S)		33. NO. OF BAYS FRONT SIDE		
46. PREPARED BY David Denman		34. WALL TREATMENT modern siding 61		SECTION
47. ORGANIZATION Landmarks Commission		35. PLAN SHAPE rectangle		
48. DATE 3/87		36. CHANGES (EXPLAIN IN NO. 42) ADDITION () ALTERED () MOVED ()		
49. REVISION DATE(S)		37. CONDITION INTERIOR EXTERIOR		SECTION
46. PREPARED BY David Denman		38. PRESERVATION UNDERWAY? YES () NO ()		
47. ORGANIZATION Landmarks Commission		39. ENDANGERED? BY WHAT? YES () NO ()		
48. DATE 3/87		40. VISIBLE FROM PUBLIC ROAD? YES () NO ()		SECTION
49. REVISION DATE(S)		41. DISTANCE FROM AND FRONTAGE ON ROAD		
46. PREPARED BY David Denman		42. FURTHER DESCRIPTION OF IMPORTANT FEATURES see additional sheet		
47. ORGANIZATION Landmarks Commission		43. HISTORY AND SIGNIFICANCE see additional sheet		SECTION
48. DATE 3/87		44. DESCRIPTION OF ENVIRONMENT AND OUTBUILDINGS		
49. REVISION DATE(S)		45. SOURCES OF INFORMATION building permit: 6/88 J.R. Bauerlein addn. City D. 1889		
46. PREPARED BY David Denman		46. PREPARED BY David Denman		SECTION
47. ORGANIZATION Landmarks Commission		47. ORGANIZATION Landmarks Commission		
48. DATE 3/87		48. DATE 3/87		
49. REVISION DATE(S)		49. REVISION DATE(S)		SECTION
46. PREPARED BY David Denman		46. PREPARED BY David Denman		
47. ORGANIZATION Landmarks Commission		47. ORGANIZATION Landmarks Commission		
48. DATE 3/87		48. DATE 3/87		SECTION
49. REVISION DATE(S)		49. REVISION DATE(S)		
46. PREPARED BY David Denman		46. PREPARED BY David Denman		
47. ORGANIZATION Landmarks Commission		47. ORGANIZATION Landmarks Commission		SECTION
48. DATE 3/87		48. DATE 3/87		
49. REVISION DATE(S)		49. REVISION DATE(S)		

IF ADDITIONAL SPACE IS NEEDED, ATTACH SEPARATE SHEET(S) TO THIS FORM

RETURN THIS FORM WHEN COMPLETED TO: OFFICE OF HISTORIC PRESERVATION
P.O. BOX 176
JEFFERSON CITY, MISSOURI 65102
PH. 314-751-4096


1611 Faraon street. Single story frame dwelling with Queen Anne detail built earlier but remodeled to its present appearance in 1888 by J.R. Bauerlein, co-owner of the Karle and Co. Carriage Company. Truncated hip roof with rectangle shaped building and symmetrical three bay facade and centered entry. Full porch supported on turned wood posts which curves around the west corner and continues along the side elevation. Balustrade of turned spindles. Modern stucco finish.





MISSOURI OFFICE OF HISTORIC PRESERVATION

ARCHITECTURAL/HISTORIC INVENTORY SURVEY FORM

1. NO. 80		4. PRESENT LOCAL NAME(S) OR DESIGNATION(S)		1. NO.	
2. COUNTY Buchanan		5. OTHER NAME(S)		2. COUNTY	
3. LOCATION OF NEGATIVES Z & P Dept. City Hall				4. PRESENT LOCAL NAME(S) OR DESIGNATION(S)	
6. SPECIFIC LEGAL LOCATION TOWNSHIP _____ RANGE _____ SECTION _____ IF CITY OR TOWN, STREET ADDRESS 1614 Faraon street		16. THEMATIC CATEGORY architecture		28. NO. OF STORIES 1-	
7. CITY OR TOWN IF RURAL, VICINITY St. Joseph		17. DATE(S) OR PERIOD		29. BASEMENT? YES () NO ()	
8. DESCRIPTION OF LOCATION		18. STYLE OR DESIGN OO		30. FOUNDATION MATERIAL 65	
		19. ARCHITECT OR ENGINEER		31. WALL CONSTRUCTION WU	
		20. CONTRACTOR OR BUILDER		32. ROOF TYPE AND MATERIAL G3 S2 G3	
		21. ORIGINAL USE, IF APPARENT OMA EB		33. NO. OF BAYS FRONT SIDE	
		22. PRESENT USE		34. WALL TREATMENT G3	
		23. OWNERSHIP PUBLIC () PRIVATE ()		35. PLAN SHAPE RC	
		24. OWNER'S NAME AND ADDRESS IF KNOWN		36. CHANGES ADDITION () (EXPLAIN IN NO. 42) ALTERED () MOVED ()	
9. COORDINATES UTM LAT _____ LONG _____		25. OPEN TO PUBLIC? YES () NO ()		37. CONDITION INTERIOR _____ EXTERIOR _____	
10. SITE () STRUCTURE () BUILDING () OBJECT ()		26. LOCAL CONTACT PERSON OR ORGANIZATION Landmarks Commission		38. PRESERVATION UNDERWAY? YES () NO ()	
11. ON NATIONAL REGISTER? YES () NO ()		27. OTHER SURVEYS IN WHICH INCLUDED		39. ENDANGERED? YES () BY WHAT? NO ()	
12. IS IT ELIGIBLE? YES () NO ()				40. VISIBLE FROM PUBLIC ROAD? YES () NO ()	
13. PART OF ESTAB. YES () HIST. DISTRICT? NO ()				41. DISTANCE FROM AND FRONTAGE ON ROAD	
14. DISTRICT YES () POTENTIAL? NO ()					
15. NAME OF ESTABLISHED DISTRICT					
42. FURTHER DESCRIPTION OF IMPORTANT FEATURES				5. OTHER NAME(S)	
		<div style="border: 1px solid black; padding: 10px; text-align: center;"> PHOTO MUST BE PROVIDED </div>		6. TOWNSHIP	
				RANGE	
				SECTION	
RETURN THIS FORM WHEN COMPLETED TO: OFFICE OF HISTORIC PRESERVATION P.O. BOX 176 JEFFERSON CITY, MISSOURI 65102 PH. 314-751-4096		46. PREPARED BY David Denman		47. ORGANIZATION Landmarks Commission	
IF ADDITIONAL SPACE IS NEEDED, ATTACH SEPARATE SHEET(S) TO THIS FORM		48. DATE 3/87		49. REVISION DATE(S)	



Buchanan

MISSOURI OFFICE OF HISTORIC PRESERVATION

ARCHITECTURAL/HISTORIC INVENTORY SURVEY FORM

1. NO. <div style="text-align: center; font-size: 1.2em;">55</div>		4. PRESENT LOCAL NAME(S) OR DESIGNATION(S)		1. NO.	
2. COUNTY <div style="text-align: center;">Buchanan</div>		5. OTHER NAME(S)			2. COUNTY
3. LOCATION OF NEGATIVES Z & P Dept. City Hall		16. THEMATIC CATEGORY architecture			
6. SPECIFIC LEGAL LOCATION TOWNSHIP _____ RANGE _____ SECTION _____ IF CITY OR TOWN, STREET ADDRESS 1617 Faraon st.		17. DATE(S) OR PERIOD 1893		5. OTHER NAME(S)	
7. CITY OR TOWN IF RURAL, VICINITY St. Joseph		18. STYLE OR DESIGN Queen Anne 95 21			6. TOWNSHIP
8. DESCRIPTION OF LOCATION lot 5 block 3 Carter's addn.		19. ARCHITECT OR ENGINEER			
9. COORDINATES UTM LAT _____ LONG _____		20. CONTRACTOR OR BUILDER 20 20		SECTION	
10. SITE () STRUCTURE () BUILDING (X) OBJECT ()		21. ORIGINAL USE, IF APPARENT residence DIA WA			
11. ON NATIONAL REGISTER? YES () NO (X)		22. PRESENT USE same			
12. IS IT ELIGIBLE? YES (X) NO ()		23. OWNERSHIP PUBLIC () PRIVATE ()		7. TOWNSHIP	
13. PART OF ESTAB. HIST. DISTRICT? YES () NO (X)		24. OWNER'S NAME AND ADDRESS IF KNOWN Michael Dalsing 1617 Faraon 64501			8. TOWNSHIP
14. DISTRICT POTENTIAL? YES (X) NO ()		25. OPEN TO PUBLIC? YES () NO ()			
15. NAME OF ESTABLISHED DISTRICT		26. LOCAL CONTACT PERSON OR ORGANIZATION Landmarks Commission		10. TOWNSHIP	
16. FURTHER DESCRIPTION OF IMPORTANT FEATURES see additional sheet		27. OTHER SURVEYS IN WHICH INCLUDED			11. TOWNSHIP
17. HISTORY AND SIGNIFICANCE see additional sheet		28. NO. OF STORIES 2 1/2			
18. DESCRIPTION OF ENVIRONMENT AND OUTBUILDINGS		29. BASEMENT? YES () NO () full		13. TOWNSHIP	
19. SOURCES OF INFORMATION building permit: C.L. Wiehl 4/93; City D. 1899		30. FOUNDATION MATERIAL brick 30			14. TOWNSHIP
20. RETURN THIS FORM WHEN COMPLETED TO: OFFICE OF HISTORIC PRESERVATION P.O. BOX 176 JEFFERSON CITY, MISSOURI 65102 PH. 314-751-4096		31. WALL CONSTRUCTION frame WW			
21. IF ADDITIONAL SPACE IS NEEDED, ATTACH SEPARATE SHEET(S) TO THIS FORM		32. ROOF TYPE AND MATERIAL hip and gable CM DR		16. TOWNSHIP	
22. PREPARED BY David Denman		33. NO. OF BAYS FRONT SIDE			17. TOWNSHIP
23. ORGANIZATION Landmarks Commission		34. WALL TREATMENT lap siding 21			
24. DATE 3/87		35. PLAN SHAPE irregular		19. TOWNSHIP	
25. REVISION DATE(S)		36. CHANGES (EXPLAIN IN NO. 42) ADDITION () ALTERED () MOVED ()			20. TOWNSHIP
26. PHOTO MUST BE PROVIDED		37. CONDITION INTERIOR EXTERIOR			
27. PRESERVATION UNDERWAY? YES () NO ()		38. ENDANGERED? BY WHAT? YES () NO ()		22. TOWNSHIP	
28. VISIBLE FROM PUBLIC ROAD? YES () NO ()		39. DISTANCE FROM AND FRONTAGE ON ROAD			23. TOWNSHIP
29. DISTANCE FROM AND FRONTAGE ON ROAD		40. PREPARED BY David Denman			
41. ORGANIZATION Landmarks Commission		42. DATE 3/87		25. TOWNSHIP	
43. REVISION DATE(S)		44. RETURN THIS FORM WHEN COMPLETED TO: OFFICE OF HISTORIC PRESERVATION P.O. BOX 176 JEFFERSON CITY, MISSOURI 65102 PH. 314-751-4096			26. TOWNSHIP
45. IF ADDITIONAL SPACE IS NEEDED, ATTACH SEPARATE SHEET(S) TO THIS FORM		46. PHOTO MUST BE PROVIDED			
47. PRESERVATION UNDERWAY? YES () NO ()		48. ENDANGERED? BY WHAT? YES () NO ()		28. TOWNSHIP	
49. VISIBLE FROM PUBLIC ROAD? YES () NO ()		50. DISTANCE FROM AND FRONTAGE ON ROAD			29. TOWNSHIP
51. DISTANCE FROM AND FRONTAGE ON ROAD		52. PREPARED BY David Denman			
53. ORGANIZATION Landmarks Commission		54. DATE 3/87		31. TOWNSHIP	
55. REVISION DATE(S)		56. RETURN THIS FORM WHEN COMPLETED TO: OFFICE OF HISTORIC PRESERVATION P.O. BOX 176 JEFFERSON CITY, MISSOURI 65102 PH. 314-751-4096			32. TOWNSHIP
57. IF ADDITIONAL SPACE IS NEEDED, ATTACH SEPARATE SHEET(S) TO THIS FORM		58. PHOTO MUST BE PROVIDED			
59. PRESERVATION UNDERWAY? YES () NO ()		60. ENDANGERED? BY WHAT? YES () NO ()		34. TOWNSHIP	
61. VISIBLE FROM PUBLIC ROAD? YES () NO ()		62. DISTANCE FROM AND FRONTAGE ON ROAD			35. TOWNSHIP
63. DISTANCE FROM AND FRONTAGE ON ROAD		64. PREPARED BY David Denman			
65. ORGANIZATION Landmarks Commission		66. DATE 3/87		37. TOWNSHIP	
67. REVISION DATE(S)		68. RETURN THIS FORM WHEN COMPLETED TO: OFFICE OF HISTORIC PRESERVATION P.O. BOX 176 JEFFERSON CITY, MISSOURI 65102 PH. 314-751-4096			38. TOWNSHIP
69. IF ADDITIONAL SPACE IS NEEDED, ATTACH SEPARATE SHEET(S) TO THIS FORM		70. PHOTO MUST BE PROVIDED			
71. PRESERVATION UNDERWAY? YES () NO ()		72. ENDANGERED? BY WHAT? YES () NO ()		40. TOWNSHIP	
73. VISIBLE FROM PUBLIC ROAD? YES () NO ()		74. DISTANCE FROM AND FRONTAGE ON ROAD			41. TOWNSHIP
75. DISTANCE FROM AND FRONTAGE ON ROAD		76. PREPARED BY David Denman			
77. ORGANIZATION Landmarks Commission		78. DATE 3/87		43. TOWNSHIP	
79. REVISION DATE(S)		80. RETURN THIS FORM WHEN COMPLETED TO: OFFICE OF HISTORIC PRESERVATION P.O. BOX 176 JEFFERSON CITY, MISSOURI 65102 PH. 314-751-4096			44. TOWNSHIP
81. IF ADDITIONAL SPACE IS NEEDED, ATTACH SEPARATE SHEET(S) TO THIS FORM		82. PHOTO MUST BE PROVIDED			
83. PRESERVATION UNDERWAY? YES () NO ()		84. ENDANGERED? BY WHAT? YES () NO ()		46. TOWNSHIP	
85. VISIBLE FROM PUBLIC ROAD? YES () NO ()		86. DISTANCE FROM AND FRONTAGE ON ROAD			47. TOWNSHIP
87. DISTANCE FROM AND FRONTAGE ON ROAD		88. PREPARED BY David Denman			
89. ORGANIZATION Landmarks Commission		90. DATE 3/87		49. TOWNSHIP	
91. REVISION DATE(S)		92. RETURN THIS FORM WHEN COMPLETED TO: OFFICE OF HISTORIC PRESERVATION P.O. BOX 176 JEFFERSON CITY, MISSOURI 65102 PH. 314-751-4096			50. TOWNSHIP
93. IF ADDITIONAL SPACE IS NEEDED, ATTACH SEPARATE SHEET(S) TO THIS FORM		94. PHOTO MUST BE PROVIDED			
95. PRESERVATION UNDERWAY? YES () NO ()		96. ENDANGERED? BY WHAT? YES () NO ()		52. TOWNSHIP	
97. VISIBLE FROM PUBLIC ROAD? YES () NO ()		98. DISTANCE FROM AND FRONTAGE ON ROAD			53. TOWNSHIP
99. DISTANCE FROM AND FRONTAGE ON ROAD		100. PREPARED BY David Denman			
101. ORGANIZATION Landmarks Commission		102. DATE 3/87		55. TOWNSHIP	
103. REVISION DATE(S)		104. RETURN THIS FORM WHEN COMPLETED TO: OFFICE OF HISTORIC PRESERVATION P.O. BOX 176 JEFFERSON CITY, MISSOURI 65102 PH. 314-751-4096			56. TOWNSHIP
105. IF ADDITIONAL SPACE IS NEEDED, ATTACH SEPARATE SHEET(S) TO THIS FORM		106. PHOTO MUST BE PROVIDED			
107. PRESERVATION UNDERWAY? YES () NO ()		108. ENDANGERED? BY WHAT? YES () NO ()		58. TOWNSHIP	
109. VISIBLE FROM PUBLIC ROAD? YES () NO ()		110. DISTANCE FROM AND FRONTAGE ON ROAD			59. TOWNSHIP
111. DISTANCE FROM AND FRONTAGE ON ROAD		112. PREPARED BY David Denman			
113. ORGANIZATION Landmarks Commission		114. DATE 3/87		61. TOWNSHIP	
115. REVISION DATE(S)		116. RETURN THIS FORM WHEN COMPLETED TO: OFFICE OF HISTORIC PRESERVATION P.O. BOX 176 JEFFERSON CITY, MISSOURI 65102 PH. 314-751-4096			62. TOWNSHIP
117. IF ADDITIONAL SPACE IS NEEDED, ATTACH SEPARATE SHEET(S) TO THIS FORM		118. PHOTO MUST BE PROVIDED			
119. PRESERVATION UNDERWAY? YES () NO ()		120. ENDANGERED? BY WHAT? YES () NO ()		64. TOWNSHIP	
121. VISIBLE FROM PUBLIC ROAD? YES () NO ()		122. DISTANCE FROM AND FRONTAGE ON ROAD			65. TOWNSHIP
123. DISTANCE FROM AND FRONTAGE ON ROAD		124. PREPARED BY David Denman			
125. ORGANIZATION Landmarks Commission		126. DATE 3/87		67. TOWNSHIP	
127. REVISION DATE(S)		128. RETURN THIS FORM WHEN COMPLETED TO: OFFICE OF HISTORIC PRESERVATION P.O. BOX 176 JEFFERSON CITY, MISSOURI 65102 PH. 314-751-4096			68. TOWNSHIP
129. IF ADDITIONAL SPACE IS NEEDED, ATTACH SEPARATE SHEET(S) TO THIS FORM		130. PHOTO MUST BE PROVIDED			
131. PRESERVATION UNDERWAY? YES () NO ()		132. ENDANGERED? BY WHAT? YES () NO ()		70. TOWNSHIP	
133. VISIBLE FROM PUBLIC ROAD? YES () NO ()		134. DISTANCE FROM AND FRONTAGE ON ROAD			71. TOWNSHIP
135. DISTANCE FROM AND FRONTAGE ON ROAD		136. PREPARED BY David Denman			
137. ORGANIZATION Landmarks Commission		138. DATE 3/87		73. TOWNSHIP	
139. REVISION DATE(S)		140. RETURN THIS FORM WHEN COMPLETED TO: OFFICE OF HISTORIC PRESERVATION P.O. BOX 176 JEFFERSON CITY, MISSOURI 65102 PH. 314-751-4096			74. TOWNSHIP
141. IF ADDITIONAL SPACE IS NEEDED, ATTACH SEPARATE SHEET(S) TO THIS FORM		142. PHOTO MUST BE PROVIDED			
143. PRESERVATION UNDERWAY? YES () NO ()		144. ENDANGERED? BY WHAT? YES () NO ()		76. TOWNSHIP	
145. VISIBLE FROM PUBLIC ROAD? YES () NO ()		146. DISTANCE FROM AND FRONTAGE ON ROAD			77. TOWNSHIP
147. DISTANCE FROM AND FRONTAGE ON ROAD		148. PREPARED BY David Denman			
149. ORGANIZATION Landmarks Commission		150. DATE 3/87		79. TOWNSHIP	
151. REVISION DATE(S)		152. RETURN THIS FORM WHEN COMPLETED TO: OFFICE OF HISTORIC PRESERVATION P.O. BOX 176 JEFFERSON CITY, MISSOURI 65102 PH. 314-751-4096			80. TOWNSHIP
153. IF ADDITIONAL SPACE IS NEEDED, ATTACH SEPARATE SHEET(S) TO THIS FORM		154. PHOTO MUST BE PROVIDED			
155. PRESERVATION UNDERWAY? YES () NO ()		156. ENDANGERED? BY WHAT? YES () NO ()		82. TOWNSHIP	
157. VISIBLE FROM PUBLIC ROAD? YES () NO ()		158. DISTANCE FROM AND FRONTAGE ON ROAD			83. TOWNSHIP
159. DISTANCE FROM AND FRONTAGE ON ROAD		160. PREPARED BY David Denman			
161. ORGANIZATION Landmarks Commission		162. DATE 3/87		85. TOWNSHIP	
163. REVISION DATE(S)		164. RETURN THIS FORM WHEN COMPLETED TO: OFFICE OF HISTORIC PRESERVATION P.O. BOX 176 JEFFERSON CITY, MISSOURI 65102 PH. 314-751-4096			86. TOWNSHIP
165. IF ADDITIONAL SPACE IS NEEDED, ATTACH SEPARATE SHEET(S) TO THIS FORM		166. PHOTO MUST BE PROVIDED			
167. PRESERVATION UNDERWAY? YES () NO ()		168. ENDANGERED? BY WHAT? YES () NO ()		88. TOWNSHIP	
169. VISIBLE FROM PUBLIC ROAD? YES () NO ()		170. DISTANCE FROM AND FRONTAGE ON ROAD			89. TOWNSHIP
171. DISTANCE FROM AND FRONTAGE ON ROAD		172. PREPARED BY David Denman			
173. ORGANIZATION Landmarks Commission		174. DATE 3/87		91. TOWNSHIP	
175. REVISION DATE(S)		176. RETURN THIS FORM WHEN COMPLETED TO: OFFICE OF HISTORIC PRESERVATION P.O. BOX 176 JEFFERSON CITY, MISSOURI 65102 PH. 314-751-4096			92. TOWNSHIP
177. IF ADDITIONAL SPACE IS NEEDED, ATTACH SEPARATE SHEET(S) TO THIS FORM		178. PHOTO MUST BE PROVIDED			
179. PRESERVATION UNDERWAY? YES () NO ()		180. ENDANGERED? BY WHAT? YES () NO ()		94. TOWNSHIP	
181. VISIBLE FROM PUBLIC ROAD? YES () NO ()		182. DISTANCE FROM AND FRONTAGE ON ROAD			95. TOWNSHIP
183. DISTANCE FROM AND FRONTAGE ON ROAD		184. PREPARED BY David Denman			
185. ORGANIZATION Landmarks Commission		186. DATE 3/87		97. TOWNSHIP	
187. REVISION DATE(S)		188. RETURN THIS FORM WHEN COMPLETED TO: OFFICE OF HISTORIC PRESERVATION P.O. BOX 176 JEFFERSON CITY, MISSOURI 65102 PH. 314-751-4096			98. TOWNSHIP
189. IF ADDITIONAL SPACE IS NEEDED, ATTACH SEPARATE SHEET(S) TO THIS FORM		190. PHOTO MUST BE PROVIDED			
191. PRESERVATION UNDERWAY? YES () NO ()		192. ENDANGERED? BY WHAT? YES () NO ()		100. TOWNSHIP	
193. VISIBLE FROM PUBLIC ROAD? YES () NO ()		194. DISTANCE FROM AND FRONTAGE ON ROAD			101. TOWNSHIP
195. DISTANCE FROM AND FRONTAGE ON ROAD		196. PREPARED BY David Denman			
197. ORGANIZATION Landmarks Commission		198. DATE 3/87		103. TOWNSHIP	
199. REVISION DATE(S)		200. RETURN THIS FORM WHEN COMPLETED TO: OFFICE OF HISTORIC PRESERVATION P.O. BOX 176 JEFFERSON CITY, MISSOURI 65102 PH. 314-751-4096			104. TOWNSHIP
201. IF ADDITIONAL SPACE IS NEEDED, ATTACH SEPARATE SHEET(S) TO THIS FORM		202. PHOTO MUST BE PROVIDED			
203. PRESERVATION UNDERWAY? YES () NO ()		204. ENDANGERED? BY WHAT? YES () NO ()		106. TOWNSHIP	

1617 Faraon street. Two and one half story frame Queen Anne dwelling built in 1893 for C.L. Wiehl, cashier of the Park Bank. Multi-gable roof plan and irregular plan shape. Gable pediments are fish scale shingled. Gable in a gable on the facade above a rectangle oriel at the second story. Full porch wrapping around the east elevation at the reentrant angle. Spindle frieze on the porch with a gabled projection supported on wooden consoles over the porch entry. At the porch corner is an angled projection. Chamfered wood posts support the porch. Modern iron balustrade. At the building corner on the facade above the porch is a small balcony with patterned balustrade. Lap siding.






Buchanan BN-AS-001-104

MISSOURI OFFICE OF HISTORIC PRESERVATION

ARCHITECTURAL/HISTORIC INVENTORY SURVEY FORM

1. NO. 79	4. PRESENT LOCAL NAME(S) OR DESIGNATION(S)		1. NO.
2. COUNTY Buchanan	5. OTHER NAME(S)		2. COUNTY
3. LOCATION OF NEGATIVES Z & P Dept. City Hall	16. THEMATIC CATEGORY architecture		4. PRESENT LOCAL NAME(S) OR DESIGNATION(S)
6. SPECIFIC LEGAL LOCATION TOWNSHIP _____ RANGE _____ SECTION _____ IF CITY OR TOWN, STREET ADDRESS 1620 Faraon street	17. DATE(S) OR PERIOD	28. NO. OF STORIES 1	5. OTHER NAME(S)
7. CITY OR TOWN IF RURAL, VICINITY St. Joseph	18. STYLE OR DESIGN 51	29. BASEMENT? YES () NO ()	6. TOWNSHIP
8. DESCRIPTION OF LOCATION	19. ARCHITECT OR ENGINEER	30. FOUNDATION MATERIAL 01	RANGE
9. COORDINATES UTM LAT _____ LONG _____	20. CONTRACTOR OR BUILDER 20	31. WALL CONSTRUCTION 01	SECTION
10. SITE () STRUCTURE () BUILDING () OBJECT ()	21. ORIGINAL USE, IF APPARENT 01B 79	32. ROOF TYPE AND MATERIAL HP 63 DR	7. TOWNSHIP
11. ON NATIONAL REGISTER? YES () NO ()	22. PRESENT USE	33. NO. OF BAYS FRONT SIDE	RANGE
12. IS IT ELIGIBLE? YES () NO ()	23. OWNERSHIP PUBLIC () PRIVATE ()	34. WALL TREATMENT 30	SECTION
13. PART OF ESTAB. HIST. DISTRICT? YES () NO ()	24. OWNER'S NAME AND ADDRESS IF KNOWN	35. PLAN SHAPE	8. TOWNSHIP
14. DISTRICT POTENTIAL? YES () NO ()	25. OPEN TO PUBLIC? YES () NO ()	36. CHANGES (EXPLAIN IN NO. 42) ADDITION () ALTERED () MOVED ()	RANGE
15. NAME OF ESTABLISHED DISTRICT	26. LOCAL CONTACT PERSON OR ORGANIZATION Landmarks Commission	37. CONDITION INTERIOR _____ EXTERIOR _____	SECTION
42. FURTHER DESCRIPTION OF IMPORTANT FEATURES	27. OTHER SURVEYS IN WHICH INCLUDED	38. PRESERVATION UNDERWAY? YES () NO ()	9. TOWNSHIP
		39. ENDANGERED? BY WHAT? YES () NO ()	10. TOWNSHIP
43.		40. VISIBLE FROM PUBLIC ROAD? YES () NO ()	11. TOWNSHIP
44.		41. DISTANCE FROM AND FRONTAGE ON ROAD	12. TOWNSHIP
45.		<div style="border: 1px solid black; padding: 10px; text-align: center;"> PHOTO MUST BE PROVIDED </div>	13. TOWNSHIP
RETURN THIS FORM WHEN COMPLETED TO: OFFICE OF HISTORIC PRESERVATION P.O. BOX 176 JEFFERSON CITY, MISSOURI 65102 PH. 314-751-4096		46. PREPARED BY David Denman	14. TOWNSHIP
IF ADDITIONAL SPACE IS NEEDED, ATTACH SEPARATE SHEET(S) TO THIS FORM		47. ORGANIZATION Landmarks Commission	15. TOWNSHIP
48. DATE 3/87		49. REVISION DATE(S)	16. TOWNSHIP



MISSOURI OFFICE OF HISTORIC PRESERVATION
ARCHITECTURAL/HISTORIC INVENTORY SURVEY FORM

1. NO. <div style="border: 1px solid black; padding: 2px;">78</div>		4. PRESENT LOCAL NAME(S) OR DESIGNATION(S)	
2. COUNTY <div style="border: 1px solid black; padding: 2px;">Buchanan</div>		5. OTHER NAME(S)	
3. LOCATION OF NEGATIVES <div style="border: 1px solid black; padding: 2px;">Z & P Dept. City Hall</div>			
6. SPECIFIC LEGAL LOCATION TOWNSHIP _____ RANGE _____ SECTION _____ IF CITY OR TOWN, STREET ADDRESS <div style="border: 1px solid black; padding: 2px;">1702 Faraon street</div>	16. THEMATIC CATEGORY <div style="border: 1px solid black; padding: 2px;">architecture</div>		28. NO. OF STORIES <div style="border: 1px solid black; padding: 2px;">1-1</div>
			29. BASEMENT? YES () NO ()
7. CITY OR TOWN IF RURAL, VICINITY <div style="border: 1px solid black; padding: 2px;">St. Joseph</div>	17. DATE(S) OR PERIOD		30. FOUNDATION MATERIAL <div style="border: 1px solid black; padding: 2px;">OI</div>
			31. WALL CONSTRUCTION <div style="border: 1px solid black; padding: 2px;">UD</div>
8. DESCRIPTION OF LOCATION	18. STYLE OR DESIGN <div style="border: 1px solid black; padding: 2px;">07</div>		32. ROOF TYPE AND MATERIAL <div style="border: 1px solid black; padding: 2px;">1G SD</div>
			33. NO. OF BAYS FRONT SIDE
9. COORDINATES UTM LAT _____ LONG _____	19. ARCHITECT OR ENGINEER		34. WALL TREATMENT <div style="border: 1px solid black; padding: 2px;">U1</div>
			35. PLAN SHAPE
10. SITE () STRUCTURE () BUILDING () OBJECT ()	20. CONTRACTOR OR BUILDER		36. CHANGES (EXPLAIN IN NO. 42) ADDITION () ALTERED () MOVED ()
			37. CONDITION INTERIOR _____ EXTERIOR _____
11. ON NATIONAL REGISTER? YES () NO ()	21. ORIGINAL USE, IF APPARENT <div style="border: 1px solid black; padding: 2px;">OIA DB</div>		38. PRESERVATION UNDERWAY? YES () NO ()
			39. ENDANGERED? BY WHAT? YES () NO ()
12. IS IT ELIGIBLE? YES () NO ()	22. PRESENT USE		40. VISIBLE FROM PUBLIC ROAD? YES () NO ()
			41. DISTANCE FROM AND FRONTAGE ON ROAD
13. PART OF ESTAB. HIST. DISTRICT? YES () NO ()	23. OWNERSHIP PUBLIC () PRIVATE ()		<div style="border: 2px solid black; padding: 10px; font-size: 1.2em;"> PHOTO MUST BE PROVIDED </div>
14. DISTRICT POTENTIAL? YES () NO ()	24. OWNER'S NAME AND ADDRESS IF KNOWN		
15. NAME OF ESTABLISHED DISTRICT	25. OPEN TO PUBLIC? YES () NO ()		44. <div style="border: 1px solid black; height: 40px;"></div>
	26. LOCAL CONTACT PERSON OR ORGANIZATION <div style="border: 1px solid black; padding: 2px;">Landmarks Commission</div>		45. <div style="border: 1px solid black; height: 40px;"></div>
	27. OTHER SURVEYS IN WHICH INCLUDED		46. PREPARED BY <div style="border: 1px solid black; padding: 2px;">David Denman</div>
			47. ORGANIZATION <div style="border: 1px solid black; padding: 2px;">Landmarks Commission</div>
			48. DATE <div style="border: 1px solid black; padding: 2px;">3/87</div>
			49. REVISION DATE(S)
<div style="display: flex; justify-content: space-between;"> <div> RETURN THIS FORM WHEN COMPLETED TO: OFFICE OF HISTORIC PRESERVATION P.O. BOX 176 JEFFERSON CITY, MISSOURI 65102 PH. 314-751-4096 </div> <div> IF ADDITIONAL SPACE IS NEEDED, ATTACH SEPARATE SHEET(S) TO THIS FORM </div> </div>			




ONE WAY

Holsum
FOOD STORE

Budan
BN-AS-001-106

MISSOURI OFFICE OF HISTORIC PRESERVATION

ARCHITECTURAL/HISTORIC INVENTORY SURVEY FORM

1. NO. <u>146</u>		4. PRESENT LOCAL NAME(S) OR DESIGNATION(S)		1. NO.
2. COUNTY <u>Buchanan</u>		5. OTHER NAME(S)		
3. LOCATION OF NEGATIVES <u>Z & P Dept. City Hall</u>				2. COUNTY
6. SPECIFIC LEGAL LOCATION TOWNSHIP _____ RANGE _____ SECTION _____ IF CITY OR TOWN, STREET ADDRESS <u>1706 Faraon street</u>		16. THEMATIC CATEGORY <u>architecture</u>		
7. CITY OR TOWN IF RURAL, VICINITY <u>St. Joseph</u>		17. DATE(S) OR PERIOD		4. PRESENT LOCAL NAME(S) OR DESIGNATION(S)
8. DESCRIPTION OF LOCATION		18. STYLE OR DESIGN <u>07</u>		
9. COORDINATES UTM LAT _____ LONG _____		19. ARCHITECT OR ENGINEER		5. OTHER NAME(S)
10. SITE () STRUCTURE () BUILDING () OBJECT ()		20. CONTRACTOR OR BUILDER		
11. ON NATIONAL REGISTER? YES () NO ()		21. ORIGINAL USE, IF APPARENT <u>01A 0B</u>		6. TOWNSHIP
12. IS IT ELIGIBLE? YES () NO ()		22. PRESENT USE		
13. PART OF ESTAB. HIST. DISTRICT? YES () NO ()		23. OWNERSHIP PUBLIC () PRIVATE ()		RANGE
14. DISTRICT POTENTIAL? YES () NO ()		24. OWNER'S NAME AND ADDRESS IF KNOWN		
15. NAME OF ESTABLISHED DISTRICT		25. OPEN TO PUBLIC? YES () NO ()		SECTION
42. FURTHER DESCRIPTION OF IMPORTANT FEATURES		26. LOCAL CONTACT PERSON OR ORGANIZATION <u>Landmarks Commission</u>		
		27. OTHER SURVEYS IN WHICH INCLUDED		
		<div style="border: 1px solid black; padding: 10px; text-align: center;"> PHOTO MUST BE PROVIDED </div>		
RETURN THIS FORM WHEN COMPLETED TO: OFFICE OF HISTORIC PRESERVATION P.O. BOX 176 JEFFERSON CITY, MISSOURI 65102 PH. 314-751-4096		46. PREPARED BY <u>David Denman</u> 47. ORGANIZATION <u>Landmarks Commission</u> 48. DATE <u>3/87</u> 49. REVISION DATE(S) _____		



MISSOURI OFFICE OF HISTORIC PRESERVATION

ARCHITECTURAL/HISTORIC INVENTORY SURVEY FORM

1. NO. 56		4. PRESENT LOCAL NAME(S) OR DESIGNATION(S)		1. NO.	
2. COUNTY Buchanan		5. OTHER NAME(S)			
3. LOCATION OF NEGATIVES Z & P Dept. City Hall					
6. SPECIFIC LEGAL LOCATION TOWNSHIP _____ RANGE _____ SECTION _____ IF CITY OR TOWN, STREET ADDRESS 1707 Faraon st.		16. THEMATIC CATEGORY architecture		2. COUNTY	
7. CITY OR TOWN IF RURAL, VICINITY St. Joseph		17. DATE(S) OR PERIOD 1892			
8. DESCRIPTION OF LOCATION lot 2 block 4 Carter's addn.		18. STYLE OR DESIGN Queen Anne <i>49</i>			
		19. ARCHITECT OR ENGINEER			
		20. CONTRACTOR OR BUILDER <i>30</i>			
		21. ORIGINAL USE, IF APPARENT residence <i>DIA</i>			
22. PRESENT USE apartments		28. NO. OF STORIES 2			4. PRESENT LOCAL NAME(S) OR DESIGNATION(S)
23. OWNERSHIP PUBLIC () PRIVATE ()		29. BASEMENT? YES () NO () full			
24. OWNER'S NAME AND ADDRESS IF KNOWN Roxey Richey 1707 Faraon st.		30. FOUNDATION MATERIAL brick <i>30</i>			
25. OPEN TO PUBLIC? YES () NO ()		31. WALL CONSTRUCTION brick <i>LB</i>			
26. LOCAL CONTACT PERSON OR ORGANIZATION Landmarks Commission		32. ROOF TYPE AND MATERIAL truncated hip <i>HP</i> <i>63 DE</i>			
27. OTHER SURVEYS IN WHICH INCLUDED		33. NO. OF BAYS FRONT SIDE			
		34. WALL TREATMENT <i>30</i>			
		35. PLAN SHAPE irregular			
		36. CHANGES (EXPLAIN IN NO. 42) ADDITION () ALTERED () MOVED ()			
		37. CONDITION INTERIOR EXTERIOR			
9. COORDINATES UTM LAT LONG		38. PRESERVATION UNDERWAY? YES () NO ()		5. OTHER NAME(S)	
10. SITE () STRUCTURE () BUILDING (x) OBJECT ()		39. ENDANGERED? YES () NO () BY WHAT?			
11. ON NATIONAL REGISTER? YES () NO (x)		40. VISIBLE FROM PUBLIC ROAD? YES () NO ()			
12. IS IT ELIGIBLE? YES (x) NO ()		41. DISTANCE FROM AND FRONTAGE ON ROAD			
13. PART OF ESTAB. HIST. DISTRICT? YES () NO (x)					
14. DISTRICT POTENTIAL? YES (x) NO ()					
15. NAME OF ESTABLISHED DISTRICT					
42. FURTHER DESCRIPTION OF IMPORTANT FEATURES see additional sheet		PHOTO MUST BE PROVIDED			
43. HISTORY AND SIGNIFICANCE see additional sheet					
44. DESCRIPTION OF ENVIRONMENT AND OUTBUILDINGS					6. TOWNSHIP
45. SOURCES OF INFORMATION building permt;8/92 Archey M. Woodson City D. 1899		46. PREPARED BY David Denman			
RETURN THIS FORM WHEN COMPLETED TO: OFFICE OF HISTORIC PRESERVATION P.O. BOX 176 JEFFERSON CITY, MISSOURI 65102 PH. 314-751-4096		47. ORGANIZATION Landmarks Commission			
IF ADDITIONAL SPACE IS NEEDED, ATTACH SEPARATE SHEET(S) TO THIS FORM		48. DATE 3/87 49. REVISION DATE(S)		RANGE	
				SECTION	

1707 Faraon street. Two story brick Queen Anne dwelling built in 1892 by Archey M. Woodson, a Judge of the Circuit Court. The house has an irregular plan shape and truncated hip roofline with facade gabled wall dormer. Corbeled brick cornice. Flat brick arches at the openings. On the west elevation is a polygonal bay window. Brick stringcoursing is used as a strong design element. Original porch is missing.







MISSOURI OFFICE OF HISTORIC PRESERVATION

ARCHITECTURAL/HISTORIC INVENTORY SURVEY FORM

1. NO. 57		4. PRESENT LOCAL NAME(S) OR DESIGNATION(S)		1. NO.
2. COUNTY Buchanan		5. OTHER NAME(S)		
3. LOCATION OF NEGATIVES Z & P Dept. City Hall				2. COUNTY
6. SPECIFIC LEGAL LOCATION TOWNSHIP _____ RANGE _____ SECTION _____ IF CITY OR TOWN, STREET ADDRESS 1709-1711 Faraon st.-		16. THEMATIC CATEGORY architecture		
7. CITY OR TOWN IF RURAL, VICINITY St. Joseph		17. DATE(S) OR PERIOD ca. 1382/1894		4. PRESENT LOCAL NAME(S) OR DESIGNATION(S)
8. DESCRIPTION OF LOCATION lot 3 block 4 Carter's addn		18. STYLE OR DESIGN Queen Anne 99		
9. COORDINATES UTM LAT _____ LONG _____		19. ARCHITECT OR ENGINEER		6. TOWNSHIP
10. SITE () STRUCTURE () BUILDING (X) OBJECT ()		20. CONTRACTOR OR BUILDER		
11. ON NATIONAL REGISTER? YES () NO (X)		21. ORIGINAL USE, IF APPARENT residence DIA OB		8. OTHER NAME(S)
12. IS IT ELIGIBLE? YES (X) NO ()		22. PRESENT USE apartments RI R2		
13. PART OF ESTAB. HIST. DISTRICT? YES () NO (X)		23. OWNERSHIP PUBLIC () PRIVATE ()		TOWNSHIP
14. DISTRICT POTENTIAL? YES (X) NO ()		24. OWNER'S NAME AND ADDRESS IF KNOWN Frederick Ziegler 1709 Faraon st. 64501		
15. NAME OF ESTABLISHED DISTRICT		25. OPEN TO PUBLIC? YES () NO ()		RANGE
42. FURTHER DESCRIPTION OF IMPORTANT FEATURES see additional sheet		26. LOCAL CONTACT PERSON OR ORGANIZATION Landmarks Commission		
43. HISTORY AND SIGNIFICANCE see additional sheet		27. OTHER SURVEYS IN WHICH INCLUDED		SECTION
44. DESCRIPTION OF ENVIRONMENT AND OUTBUILDINGS		28. NO. OF STORIES 2		
45. SOURCES OF INFORMATION building permt W.H.Haynes 8/94 addn. City D. 1883-1910		29. BASEMENT? YES () NO () full		SECTION
RETURN THIS FORM WHEN COMPLETED TO: OFFICE OF HISTORIC PRESERVATION P.O. BOX 176 JEFFERSON CITY, MISSOURI 65102 PH. 314-751-4096		30. FOUNDATION MATERIAL brick 30		
IF ADDITIONAL SPACE IS NEEDED, ATTACH SEPARATE SHEET(S) TO THIS FORM		31. WALL CONSTRUCTION frame wk		SECTION
		32. ROOF TYPE AND MATERIAL hip		
		33. NO. OF BAYS FRONT SIDE		SECTION
		34. WALL TREATMENT modern siding 55		
		35. PLAN SHAPE irregular		SECTION
		36. CHANGES (EXPLAIN IN NO. 42) ADDITION () ALTERED () MOVED ()		
		37. CONDITION INTERIOR EXTERIOR		SECTION
		38. PRESERVATION UNDERWAY? YES () NO ()		
		39. ENDANGERED? BY WHAT? YES () NO ()		SECTION
		40. VISIBLE FROM PUBLIC ROAD? YES () NO ()		
		41. DISTANCE FROM AND FRONTAGE ON ROAD		SECTION
		PHOTO MUST BE PROVIDED		
		46. PREPARED BY David Denman		SECTION
		47. ORGANIZATION Landmarks Commission		
		48. DATE 3/87		SECTION
		49. REVISION DATE(S)		

1709-1711 Faraon street. Two story frame building built originally as a Queen Anne dwelling built remodeled at a later date and stripped of much of its detail. Built ca. 1882 and substantially remodeled by the same owner, W.H. Haynes, an attorney, in 1894. Basic rectangle shape with hip roof. On the east elevation is a projected wing. Corner cutout porch supported on round wood columns at both storys with Tuscan capitals. Modern siding and modern entrances at the west corner of the facade.






NO
PARKING
THIS SIDE
OF STREET

BN-AS-001-110

F. J. Dineen

MISSOURI OFFICE OF HISTORIC PRESERVATION

ARCHITECTURAL/HISTORIC INVENTORY SURVEY FORM

1. NO. 76 2. COUNTY Buchanan 3. LOCATION OF NEGATIVES Z & P Dept. City Hall	4. PRESENT LOCAL NAME(S) OR DESIGNATION(S) 5. OTHER NAME(S)	1. NO. 2. COUNTY 4. PRESENT LOCAL NAME(S) OR DESIGNATION(S) 5. OTHER NAME(S)
6. SPECIFIC LEGAL LOCATION TOWNSHIP _____ RANGE _____ SECTION _____ IF CITY OR TOWN, STREET ADDRESS 1710 Faraon street 7. CITY OR TOWN IF RURAL, VICINITY St. Joseph 8. DESCRIPTION OF LOCATION	16. THEMATIC CATEGORY architecture 17. DATE(S) OR PERIOD 18. STYLE OR DESIGN 99 19. ARCHITECT OR ENGINEER 20. CONTRACTOR OR BUILDER 21. ORIGINAL USE, IF APPARENT CIA 22. PRESENT USE 23. OWNERSHIP PUBLIC () PRIVATE () 24. OWNER'S NAME AND ADDRESS IF KNOWN 25. OPEN TO PUBLIC? YES () NO () 26. LOCAL CONTACT PERSON OR ORGANIZATION Landmarks Commission 27. OTHER SURVEYS IN WHICH INCLUDED	28. NO. OF STORIES 2 29. BASEMENT? YES () NO () 30. FOUNDATION MATERIAL SBS 31. WALL CONSTRUCTION WU 32. ROOF TYPE AND MATERIAL 1A 63 DR 33. NO. OF BAYS FRONT SIDE 34. WALL TREATMENT 99 35. PLAN SHAPE 36. CHANGES (EXPLAIN IN NO. 42) ADDITION () ALTERED () MOVED () 37. CONDITION INTERIOR EXTERIOR 38. PRESERVATION UNDERWAY? YES () NO () 39. ENDANGERED? BY WHAT? YES () NO () 40. VISIBLE FROM PUBLIC ROAD? YES () NO () 41. DISTANCE FROM AND FRONTAGE ON ROAD
9. COORDINATES UTM LAT _____ LONG _____ 10. SITE () STRUCTURE () BUILDING () OBJECT () 11. ON NATIONAL REGISTER? YES () NO () 12. IS IT ELIGIBLE? YES () NO () 13. PART OF ESTAB. HIST. DISTRICT? YES () NO () 14. DISTRICT POTENTIAL? YES () NO () 15. NAME OF ESTABLISHED DISTRICT	42. FURTHER DESCRIPTION OF IMPORTANT FEATURES <div style="display: flex; align-items: center;">  <div style="width: 40%; text-align: center; border: 1px solid black; padding: 10px;"> <p>PHOTO MUST BE PROVIDED</p> </div> </div>	
46. PREPARED BY David Denman 47. ORGANIZATION Landmarks Commission 48. DATE 3/87 49. REVISION DATE(S)		6. TOWNSHIP RANGE SECTION

RETURN THIS FORM WHEN COMPLETED TO: OFFICE OF HISTORIC PRESERVATION
 P.O. BOX 176
 JEFFERSON CITY, MISSOURI 65102
 PH. 314-751-4096

IF ADDITIONAL SPACE IS NEEDED, ATTACH SEPARATE SHEET(S) TO THIS FORM



BUCHANAN
BN-AS-001-111

MISSOURI OFFICE OF HISTORIC PRESERVATION

ARCHITECTURAL/HISTORIC INVENTORY SURVEY FORM

1. NO. 75		4. PRESENT LOCAL NAME(S) OR DESIGNATION(S)		1. NO.	
2. COUNTY Buchanan		5. OTHER NAME(S)			2. COUNTY
3. LOCATION OF NEGATIVES Z & P Dept. City Hall					
6. SPECIFIC LEGAL LOCATION TOWNSHIP _____ RANGE _____ SECTION _____ IF CITY OR TOWN, STREET ADDRESS 1714 Faraon street		16. THEMATIC CATEGORY architecture		3. PRESENT LOCAL NAME(S) OR DESIGNATION(S)	
7. CITY OR TOWN IF RURAL, VICINITY St. Joseph		17. DATE(S) OR PERIOD 1907			
8. DESCRIPTION OF LOCATION part lot 6 block 5 Carter's addn.		18. STYLE OR DESIGN Queen Anne/Neo-Classical 30		4. PRESENT LOCAL NAME(S) OR DESIGNATION(S)	
		19. ARCHITECT OR ENGINEER			
9. COORDINATES UTM LAT _____ LONG _____		20. CONTRACTOR OR BUILDER 30 30 30		5. OTHER NAME(S)	
		21. ORIGINAL USE, IF APPARENT residence DIA FU			
10. SITE () STRUCTURE () BUILDING (X) OBJECT ()		22. PRESENT USE same		6. TOWNSHIP	
		23. OWNERSHIP PUBLIC () PRIVATE ()			
11. ON NATIONAL REGISTER? YES () NO (X)		24. OWNER'S NAME AND ADDRESS IF KNOWN John Grom same		7. RANGE	
12. IS IT ELIGIBLE? YES (X) NO ()		25. OPEN TO PUBLIC? YES () NO ()			
13. PART OF ESTAB. YES () NO (X)		26. LOCAL CONTACT PERSON OR ORGANIZATION Landmarks Commission		8. SECTION	
14. DISTRICT POTENTIAL? YES (X) NO ()		27. OTHER SURVEYS IN WHICH INCLUDED			
15. NAME OF ESTABLISHED DISTRICT		28. NO. OF STORIES 2		9. TOWNSHIP	
		29. BASEMENT? YES () NO () full			
		30. FOUNDATION MATERIAL brick 30		10. RANGE	
		31. WALL CONSTRUCTION brick 30			
		32. ROOF TYPE AND MATERIAL hip and gable 30		11. SECTION	
		33. NO. OF BAYS FRONT SIDE 63			
		34. WALL TREATMENT 30		12. SECTION	
		35. PLAN SHAPE irregular			
		36. CHANGES (EXPLAIN IN NO. 42) ADDITION () ALTERED () MOVED ()		13. SECTION	
		37. CONDITION INTERIOR EXTERIOR			
		38. PRESERVATION UNDERWAY? YES () NO ()		14. SECTION	
		39. ENDANGERED? BY WHAT? YES () NO ()			
		40. VISIBLE FROM PUBLIC ROAD? YES () NO ()		15. SECTION	
		41. DISTANCE FROM AND FRONTAGE ON ROAD			
42. FURTHER DESCRIPTION OF IMPORTANT FEATURES see additional sheet				16. SECTION	
<div style="border: 2px solid black; width: 100%; height: 100%; position: relative;"> <div style="position: absolute; top: 50%; left: 50%; transform: translate(-50%, -50%);"> <p>PHOTO MUST BE PROVIDED</p> </div> </div>					
43. HISTORY AND SIGNIFICANCE see additional sheet					
44. DESCRIPTION OF ENVIRONMENT AND OUTBUILDINGS					
45. SOURCES OF INFORMATION building permit John Dobler 4/07; Dir. City 1910				17. SECTION	
46. PREPARED BY David Denman					
47. ORGANIZATION Landmarks Commission				18. SECTION	
48. DATE 3/87 49. REVISION DATE(S)					
RETURN THIS FORM WHEN COMPLETED TO: OFFICE OF HISTORIC PRESERVATION P.O. BOX 176 JEFFERSON CITY, MISSOURI 65102 PH. 314-751-4096					

IF ADDITIONAL SPACE IS NEEDED, ATTACH SEPARATE SHEET(S) TO THIS FORM

1714 Faraon street. Two story brick dwelling built with late Queen Anne and Neo-Classical detailing. The house was built in 1907 by John Dobler. Dobler, together with his brother Jacob, owned a Wine, Liquor, and Cigar store at 218-220 Felix street and next door ran 'Dobler's Hall'. Combination hip and gable roof plan with broad projected eaves and dentiled cornice with broad frieze. There are gable dormers with decorative metal worked tympanums. On the west there projects a broad wing with an engaged chimney with an inset stained glass window. On the east elevation is a landing stained art glass window. Below one of the gable dormers on the facade is a chamfer shaped oriel resting on a full porch with broad eaves and dentil cornice resting on corner paired square brick columns. Some of the brick used in the colums are mishappen kiln wasters specifically used for decorative effect. Bevel and leaded glass sidelights flank the doors and are used above the windows as transoms on the first story.





MISSOURI OFFICE OF HISTORIC PRESERVATION

ARCHITECTURAL/HISTORIC INVENTORY SURVEY FORM

1. NO. 58		4. PRESENT LOCAL NAME(S) OR DESIGNATION(S)		1. NO.
2. COUNTY Buchanan		5. OTHER NAME(S)		
3. LOCATION OF NEGATIVES Z & P Dept. City Hall				
6. SPECIFIC LEGAL LOCATION TOWNSHIP _____ RANGE _____ SECTION _____ IF CITY OR TOWN, STREET ADDRESS 1715 Faraon		16. THEMATIC CATEGORY architecture		2. COUNTY
7. CITY OR TOWN IF RURAL, VICINITY St. Joseph		17. DATE(S) OR PERIOD 1904		
8. DESCRIPTION OF LOCATION lot 4 and part 5 block 4 Carter's addn		18. STYLE OR DESIGN Foursquare		
9. COORDINATES UTM LAT _____ LONG _____		19. ARCHITECT OR ENGINEER		4. PRESENT LOCAL NAME(S) OR DESIGNATION(S)
10. SITE () STRUCTURE () BUILDING (X) OBJECT ()		20. CONTRACTOR OR BUILDER		
11. ON NATIONAL REGISTER? YES () NO (X)		21. ORIGINAL USE, IF APPARENT residence		
12. IS IT ELIGIBLE? YES (X) NO ()		22. PRESENT USE same		5. OTHER NAME(S)
13. PART OF ESTAB. HIST. DISTRICT? YES () NO (X)		23. OWNERSHIP PUBLIC () PRIVATE ()		
14. DISTRICT POTENTIAL? YES (X) NO ()		24. OWNER'S NAME AND ADDRESS IF KNOWN Janice Dinwiddie 1715 Faraon 64501		
15. NAME OF ESTABLISHED DISTRICT		25. OPEN TO PUBLIC? YES () NO ()		6. TOWNSHIP
42. FURTHER DESCRIPTION OF IMPORTANT FEATURES see additional sheet		26. LOCAL CONTACT PERSON OR ORGANIZATION Landmarks Commission		
43. HISTORY AND SIGNIFICANCE see additional sheet		27. OTHER SURVEYS IN WHICH INCLUDED		
44. DESCRIPTION OF ENVIRONMENT AND OUTBUILDINGS		28. NO. OF STORIES 2		RANGE
45. SOURCES OF INFORMATION building permit W.H. Haynes 7/04; City D. 1883-1910		29. BASEMENT? YES () NO () full		
RETURN THIS FORM WHEN COMPLETED TO: OFFICE OF HISTORIC PRESERVATION P.O. BOX 176 JEFFERSON CITY, MISSOURI 65102 PH. 314-751-4096		30. FOUNDATION MATERIAL brick		
IF ADDITIONAL SPACE IS NEEDED, ATTACH SEPARATE SHEET(S) TO THIS FORM		31. WALL CONSTRUCTION brick		SECTION
		32. ROOF TYPE AND MATERIAL hip		
		33. NO. OF BAYS FRONT SIDE		
		34. WALL TREATMENT		
		35. PLAN SHAPE square		
		36. CHANGES (EXPLAIN IN NO. 42) ADDITION () ALTERED () MOVED ()		
		37. CONDITION INTERIOR EXTERIOR		
		38. PRESERVATION UNDERWAY? YES () NO ()		
		39. ENDANGERED? BY WHAT? YES () NO ()		
		40. VISIBLE FROM PUBLIC ROAD? YES () NO ()		
		41. DISTANCE FROM AND FRONTAGE ON ROAD		
		46. PREPARED BY David Denman		
		47. ORGANIZATION Landmarks Commission		
		48. DATE 3/87		
		49. REVISION DATE(S)		

1715 Fardon street. Two and one half story brick dwelling built with a 'Foursquare' plan built in 1904 as a speculative venture by W.H. Haynes, attorney, who lived at an adjacent property. Square house with pyramidal roofline. Hip roof dormer on the facade. Full porch across the facade supported on round wood columns with Tuscan capitals resting on brick piers. Leaded glass transoms over the window bays of the first story.





MISSOURI OFFICE OF HISTORIC PRESERVATION

ARCHITECTURAL/HISTORIC INVENTORY SURVEY FORM

1. NO. 59		4. PRESENT LOCAL NAME(S) OR DESIGNATION(S)		1. NO.
2. COUNTY Buchanan		5. OTHER NAME(S)		
3. LOCATION OF NEGATIVES Z & P Dept. City Hall				2. COUNTY
6. SPECIFIC LEGAL LOCATION TOWNSHIP _____ RANGE _____ SECTION _____ IF CITY OR TOWN, STREET ADDRESS 1719 Faraon st.		16. THEMATIC CATEGORY architecture		
7. CITY OR TOWN IF RURAL, VICINITY St. Joseph		17. DATE(S) OR PERIOD ca. 1880/1906		4. PRESENT LOCAL NAME(S) OR DESIGNATION(S)
8. DESCRIPTION OF LOCATION lots 5-6 block 4 Carter's addn		18. STYLE OR DESIGN mix--see addn. sheet 49		
9. COORDINATES LAT _____ LONG _____		19. ARCHITECT OR ENGINEER		5. OTHER NAME(S)
10. SITE () STRUCTURE () BUILDING (X) OBJECT ()		20. CONTRACTOR OR BUILDER		
11. ON NATIONAL REGISTER? YES () NO (X)		21. ORIGINAL USE, IF APPARENT residence DIA DB		6. TOWNSHIP
12. IS IT ELIGIBLE? YES (X) NO ()		22. PRESENT USE same		
13. PART OF ESTAB. HIST. DISTRICT? YES () NO (X)		23. OWNERSHIP PUBLIC () PRIVATE ()		RANGE
14. DISTRICT POTENTIAL? YES (X) NO ()		24. OWNER'S NAME AND ADDRESS IF KNOWN Swafford Motor Co. 2301 Fred. 64506		
15. NAME OF ESTABLISHED DISTRICT		25. OPEN TO PUBLIC? YES () NO ()		SECTION
42. FURTHER DESCRIPTION OF IMPORTANT FEATURES see additional sheet		26. LOCAL CONTACT PERSON OR ORGANIZATION Landmarks Commission		
43. HISTORY AND SIGNIFICANCE see additional sheet		27. OTHER SURVEYS IN WHICH INCLUDED		
44. DESCRIPTION OF ENVIRONMENT AND OUTBUILDINGS		28. NO. OF STORIES 2		
45. SOURCES OF INFORMATION Building permit 9/88;7/06:City Dur. 1883-1910		29. BASEMENT? YES () NO () full?		
RETURN THIS FORM WHEN COMPLETED TO: OFFICE OF HISTORIC PRESERVATION P.O. BOX 176 JEFFERSON CITY, MISSOURI 65102 PH. 314-751-4096		30. FOUNDATION MATERIAL brick 30		
IF ADDITIONAL SPACE IS NEEDED, ATTACH SEPARATE SHEET(S) TO THIS FORM		31. WALL CONSTRUCTION brick and frame wu		
		32. ROOF TYPE AND MATERIAL hip HP 63		
		33. NO. OF BAYS FRONT SIDE		
		34. WALL TREATMENT modern siding 99		
		35. PLAN SHAPE irregular		
		36. CHANGES (EXPLAIN IN NO. 42) ADDITION () ALTERED () MOVED ()		
		37. CONDITION INTERIOR EXTERIOR		
		38. PRESERVATION UNDERWAY? YES () NO ()		
		39. ENDANGERED? BY WHAT? YES () NO ()		
		40. VISIBLE FROM PUBLIC ROAD? YES () NO ()		
		41. DISTANCE FROM AND FRONTAGE ON ROAD		
		PHOTO MUST BE PROVIDED		
		46. PREPARED BY David Denman		
		47. ORGANIZATION Landmarks Commission		
		48. DATE 3/87		
		49. REVISION DATE(S)		

1719 Faraon street. Two and one half story dwelling built in two major stages. The first section dates to ca. 1880 while the primary current appearance was created during the remodeling dating to 1906 made by W.H. Haynes, an attorney who lived at an adjacent property. The first story is brick with a few Italianate details surviving. There is a paired window with a hood supported on massive scroll brackets. The second story is frame constructed with modern siding. Irregular plan with a multi-hip roof plan. There is a small porch at the facade supported on round wood columns with Tuscan capitals at the reentrant angle of a primary facade wing and the main house,





MISSOURI OFFICE OF HISTORIC PRESERVATION

ARCHITECTURAL/HISTORIC INVENTORY SURVEY FORM

1. NO. <div style="text-align: center; font-size: 1.2em;">60</div>		4. PRESENT LOCAL NAME(S) OR DESIGNATION(S) 		1. NO.		
2. COUNTY <div style="text-align: center;">Buchanan</div>		5. OTHER NAME(S) 			2. COUNTY	
3. LOCATION OF NEGATIVES <div style="text-align: center;">Z & P Dept. City Hall</div>		16. THEMATIC CATEGORY <div style="text-align: center;">architecture</div>		26. NO. OF STORIES <div style="text-align: center;">1 1/2</div>		4. PRESENT LOCAL NAME(S) OR DESIGNATION(S)
6. SPECIFIC LEGAL LOCATION TOWNSHIP _____ RANGE _____ SECTION _____ IF CITY OR TOWN, STREET ADDRESS <div style="text-align: center;">1801 Faraon st.</div>		17. DATE(S) OR PERIOD <div style="text-align: center;">ca. 1900 ca. 1935</div>		29. BASEMENT? <div style="text-align: center;">full</div>		
7. CITY OR TOWN IF RURAL, VICINITY <div style="text-align: center;">St. Joseph</div>		18. STYLE OR DESIGN <div style="text-align: center;">Queen Anne</div>		30. FOUNDATION MATERIAL <div style="text-align: center;">brick</div>		6. TOWNSHIP
8. DESCRIPTION OF LOCATION <div style="text-align: center;">lot 1 block 1 Harris adn.</div>		19. ARCHITECT OR ENGINEER 		31. WALL CONSTRUCTION <div style="text-align: center;">frame</div>		
9. COORDINATES LAT _____ UTM _____ LONG _____		20. CONTRACTOR OR BUILDER 		32. ROOF TYPE AND MATERIAL <div style="text-align: center;">hip and gable</div>		SECTION
10. SITE () STRUCTURE () BUILDING (X) OBJECT ()		21. ORIGINAL USE, IF APPARENT <div style="text-align: center;">residence</div>		33. NO. OF BAYS <div style="text-align: center;">63</div>		
11. ON NATIONAL REGISTER? YES () NO (X)		22. PRESENT USE <div style="text-align: center;">same</div>		34. WALL TREATMENT <div style="text-align: center;">modern siding</div>		
12. IS IT ELIGIBLE? YES () NO (X)		23. OWNERSHIP PUBLIC () PRIVATE ()		35. PLAN SHAPE <div style="text-align: center;">irregular</div>		
13. PART OF ESTAB. HIST. DISTRICT? YES () NO (X)		24. OWNER'S NAME AND ADDRESS IF KNOWN 		36. CHANGES (EXPLAIN IN NO. 42) ADDITION () ALTERED () MOVED ()		
14. DISTRICT POTENTIAL? YES (X) NO ()		25. OPEN TO PUBLIC? YES () NO ()		37. CONDITION INTERIOR _____ EXTERIOR _____		
15. NAME OF ESTABLISHED DISTRICT 		26. LOCAL CONTACT PERSON OR ORGANIZATION <div style="text-align: center;">Landmarks Commission</div>		38. PRESERVATION UNDERWAY? YES () NO ()		
16. FURTHER DESCRIPTION OF IMPORTANT FEATURES <div style="text-align: center;">see additional sheet</div>		27. OTHER SURVEYS IN WHICH INCLUDED 		39. ENDANGERED? BY WHAT? YES () NO ()		
17. HISTORY AND SIGNIFICANCE <div style="text-align: center;">see additional sheet</div>		<div style="text-align: center; border: 2px solid black; padding: 20px; font-size: 1.2em;"> PHOTO MUST BE PROVIDED </div>		40. VISIBLE FROM PUBLIC ROAD? YES () NO ()		
18. DESCRIPTION OF ENVIRONMENT AND OUTBUILDINGS 		41. DISTANCE FROM AND FRONTAGE ON ROAD 		42. PREPARED BY <div style="text-align: center;">David Denman</div>		
19. SOURCES OF INFORMATION 		43. ORGANIZATION <div style="text-align: center;">Landmarks Commission</div>		44. DATE <div style="text-align: center;">3/87</div>		
20. RETURN THIS FORM WHEN COMPLETED TO: OFFICE OF HISTORIC PRESERVATION P.O. BOX 176 JEFFERSON CITY, MISSOURI 65102 PH. 314-751-4096		45. REVISION DATE(S) 		46. IF ADDITIONAL SPACE IS NEEDED, ATTACH SEPARATE SHEET(S) TO THIS FORM		




1801 Faroon street. One and one half story dwelling built with late Queen Anne style and shape built ca. 1900. Irregular plan with combination hip and gable roofline. Prominent gble wing on the facade with chamfer shape beneath the eave and cornice. Original porches removed, modern siding with ca. 1935 gable door hoods.





MISSOURI OFFICE OF HISTORIC PRESERVATION

ARCHITECTURAL/HISTORIC INVENTORY SURVEY FORM

1. NO. <u>73</u>		4. PRESENT LOCAL NAME(S) OR DESIGNATION(S) <u>Gone?</u>		1. NO.
2. COUNTY <u>Buchanan</u>		5. OTHER NAME(S)		
3. LOCATION OF NEGATIVES <u>Z & P Dept. City Hall</u>				2. COUNTY
6. SPECIFIC LEGAL LOCATION TOWNSHIP _____ RANGE _____ SECTION _____ IF CITY OR TOWN, STREET ADDRESS <u>1802 Faraon street</u>		16. THEMATIC CATEGORY <u>architecture</u>		
7. CITY OR TOWN IF RURAL, VICINITY <u>St. Joseph</u>		17. DATE(S) OR PERIOD		4. PRESENT LOCAL NAME(S) OR DESIGNATION(S)
8. DESCRIPTION OF LOCATION		18. STYLE OR DESIGN <u>02</u>		
9. COORDINATES UTM LAT _____ LONG _____		19. ARCHITECT OR ENGINEER		5. OTHER NAME(S)
10. SITE () STRUCTURE () BUILDING () OBJECT ()		20. CONTRACTOR OR BUILDER <u>20</u>		
11. ON NATIONAL REGISTER? YES () NO ()		21. ORIGINAL USE, IF APPARENT <u>DIA FW</u>		6. TOWNSHIP
12. IS IT ELIGIBLE? YES () NO ()		22. PRESENT USE		
13. PART OF ESTAB. HIST. DISTRICT? YES () NO ()		23. OWNERSHIP PUBLIC () PRIVATE ()		RANGE
14. DISTRICT POTENTIAL? YES () NO ()		24. OWNER'S NAME AND ADDRESS IF KNOWN		
15. NAME OF ESTABLISHED DISTRICT		25. OPEN TO PUBLIC? YES () NO ()		SECTION
42. FURTHER DESCRIPTION OF IMPORTANT FEATURES		26. LOCAL CONTACT PERSON OR ORGANIZATION <u>Landmarks Commission</u>		
43. 		27. OTHER SURVEYS IN WHICH INCLUDED		46. PREPARED BY <u>David Denman</u>
44. 		28. LOCAL CONTACT PERSON OR ORGANIZATION <u>Landmarks Commission</u>		
45. 		29. ENDANGERED? BY WHAT? YES () NO ()		48. DATE <u>3/87</u>
		30. PRESERVATION UNDERWAY? YES () NO ()		
		31. FOUNDATION MATERIAL <u>DI</u>		
		32. WALL CONSTRUCTION <u>UD</u>		
		33. ROOF TYPE AND MATERIAL <u>GB 63 DR</u>		
		34. NO. OF BAYS FRONT SIDE		
		35. WALL TREATMENT <u>30</u>		
		36. PLAN SHAPE <u>EC</u>		
		37. CHANGES (EXPLAIN IN NO. 42) ADDITION () ALTERED () MOVED ()		
		38. CONDITION INTERIOR EXTERIOR		
		39. VISIBLE FROM PUBLIC ROAD? YES () NO ()		
		40. DISTANCE FROM AND FRONTAGE ON ROAD		
		41. PHOTO MUST BE PROVIDED		
		42. RETURN THIS FORM WHEN COMPLETED TO: OFFICE OF HISTORIC PRESERVATION P.O. BOX 178 JEFFERSON CITY, MISSOURI 65102 PH. 314-751-4096		



MISSOURI OFFICE OF HISTORIC PRESERVATION

ARCHITECTURAL/HISTORIC INVENTORY SURVEY FORM

1. NO. <u>61</u> 2. COUNTY <u>Buchanan</u> 3. LOCATION OF NEGATIVES <u>Z & P Dept, City Hall</u>		4. PRESENT LOCAL NAME(S) OR DESIGNATION(S) 5. OTHER NAME(S)		1. NO.	2. COUNTY	3. PRESENT LOCAL NAME(S) OR DESIGNATION(S)	4. OTHER NAME(S)	5. TOWNSHIP	6. RANGE	7. SECTION
6. SPECIFIC LEGAL LOCATION TOWNSHIP _____ RANGE _____ SECTION _____ IF CITY OR TOWN, STREET ADDRESS <u>1805 Faraon st.</u> 7. CITY OR TOWN IF RURAL, VICINITY <u>St. Joseph</u> 8. DESCRIPTION OF LOCATION <u>part lot 2</u> <u>block 1</u> <u>Harris addn.</u>		16. THEMATIC CATEGORY <u>architecture</u> 17. DATE(S) OR PERIOD <u>ca. 1895</u> 18. STYLE OR DESIGN <u>Queen Anne</u> <u>99</u> 19. ARCHITECT OR ENGINEER 20. CONTRACTOR OR BUILDER 21. ORIGINAL USE, IF APPARENT <u>residence</u> <u>DIA</u> <u>WA</u> 22. PRESENT USE <u>same</u> 23. OWNERSHIP PUBLIC () PRIVATE () 24. OWNER'S NAME AND ADDRESS IF KNOWN 25. OPEN TO PUBLIC? YES () NO () 26. LOCAL CONTACT PERSON OR ORGANIZATION <u>Landmarks Commission</u> 27. OTHER SURVEYS IN WHICH INCLUDED								
9. COORDINATES UTM LAT _____ LONG _____ 10. SITE () STRUCTURE () BUILDING (X) OBJECT () 11. ON NATIONAL REGISTER? YES () NO (X) 12. IS IT ELIGIBLE? YES () NO (X) 13. PART OF ESTAB. HIST. DISTRICT? YES () NO (X) 14. DISTRICT POTENTIAL? YES (X) NO () 15. NAME OF ESTABLISHED DISTRICT		42. FURTHER DESCRIPTION OF IMPORTANT FEATURES <u>see additional sheet</u>		PHOTO MUST BE PROVIDED						
43. HISTORY AND SIGNIFICANCE <u>see additional sheet</u>		44. DESCRIPTION OF ENVIRONMENT AND OUTBUILDINGS		5. TOWNSHIP	6. RANGE	7. SECTION				
45. SOURCES OF INFORMATION		46. PREPARED BY <u>David Denman</u> 47. ORGANIZATION <u>Landmarks Commission</u> 48. DATE <u>3/87</u> 49. REVISION DATE(S)								

RETURN THIS FORM WHEN COMPLETED TO: OFFICE OF HISTORIC PRESERVATION
 P.O. BOX 176
 JEFFERSON CITY, MISSOURI 65102
 PH. 314-751-4096

IF ADDITIONAL SPACE IS NEEDED, ATTACH SEPARATE SHEET(S) TO THIS FORM

1805 Faraon street. Single story frame dwelling built with late Queen Anne styling and shape, and built ca. 1895. Irregular plan with combination hip and gable roofline; Prominent gable wing at the facade with chamfer shape beneath the eaveline. Porch fills the reentrant angle supported on wood pylons and brick piers which are probably a later addition. A rear porch has turned post supports. Modern siding.





NO
PARKING
THIS SIDE
OF STREET


1808

BU-AS-001-117

Buchanan

MISSOURI OFFICE OF HISTORIC PRESERVATION

ARCHITECTURAL/HISTORIC INVENTORY SURVEY FORM

1. NO. <u>72</u> 2. COUNTY <u>Buchanan</u> 3. LOCATION OF NEGATIVES <u>Z & P Dept. City Hall</u>	4. PRESENT LOCAL NAME(S) OR DESIGNATION(S) 5. OTHER NAME(S)	1. NO. 2. COUNTY 4. PRESENT LOCAL NAME(S) OR DESIGNATION(S) 5. OTHER NAME(S)
6. SPECIFIC LEGAL LOCATION TOWNSHIP _____ RANGE _____ SECTION _____ IF CITY OR TOWN, STREET ADDRESS <u>1610-1612 Faraon street</u> 7. CITY OR TOWN IF RURAL, VICINITY <u>St. Joseph</u> 8. DESCRIPTION OF LOCATION	16. THEMATIC CATEGORY <u>architecture</u> 17. DATE(S) OR PERIOD 18. STYLE OR DESIGN <u>50 49</u> 19. ARCHITECT OR ENGINEER 20. CONTRACTOR OR BUILDER 21. ORIGINAL USE, IF APPARENT <u>OIA WA</u> 22. PRESENT USE 23. OWNERSHIP PUBLIC () PRIVATE () 24. OWNER'S NAME AND ADDRESS IF KNOWN 25. OPEN TO PUBLIC? YES () NO () 26. LOCAL CONTACT PERSON OR ORGANIZATION <u>Landmarks Commission</u> 27. OTHER SURVEYS IN WHICH INCLUDED	28. NO. OF STORIES <u>2 1/2</u> 29. BASEMENT? YES () NO () 30. FOUNDATION MATERIAL <u>30</u> 31. WALL CONSTRUCTION <u>WA</u> 32. ROOF TYPE AND MATERIAL <u>HP G3 DR</u> 33. NO. OF BAYS FRONT SIDE 34. WALL TREATMENT <u>30</u> 35. PLAN SHAPE <u>RC</u> 36. CHANGES (EXPLAIN IN NO. 42) ADDITION () ALTERED () MOVED () 37. CONDITION INTERIOR EXTERIOR 38. PRESERVATION UNDERWAY? YES () NO () 39. ENDANGERED? BY WHAT? YES () NO () 40. VISIBLE FROM PUBLIC ROAD? YES () NO () 41. DISTANCE FROM AND FRONTAGE ON ROAD
9. COORDINATES UTM LAT _____ LONG _____ 10. SITE () STRUCTURE () BUILDING () OBJECT () 11. ON NATIONAL REGISTER? YES () NO () 12. IS IT ELIGIBLE? YES () NO () 13. PART OF ESTAB. HIST. DISTRICT? YES () NO () 14. DISTRICT POTENTIAL? YES () NO () 15. NAME OF ESTABLISHED DISTRICT	42. FURTHER DESCRIPTION OF IMPORTANT FEATURES <div style="display: flex; align-items: center;">  <div style="margin-left: 20px; border: 1px solid black; padding: 10px; text-align: center;"> PHOTO MUST BE PROVIDED </div> </div>	
43. 44. 45.		46. PREPARED BY <u>David Denman</u> 47. ORGANIZATION <u>Landmarks Commission</u> 48. DATE <u>3/87</u> 49. REVISION DATE(S)

RETURN THIS FORM WHEN COMPLETED TO: OFFICE OF HISTORIC PRESERVATION
 P.O. BOX 176
 JEFFERSON CITY, MISSOURI 65102
 PH. 314-751-4096

IF ADDITIONAL SPACE IS NEEDED, ATTACH SEPARATE SHEET(S) TO THIS FORM



MISSOURI OFFICE OF HISTORIC PRESERVATION

ARCHITECTURAL/HISTORIC INVENTORY SURVEY FORM

1. NO. 62		4. PRESENT LOCAL NAME(S) OR DESIGNATION(S)		1. NO.
2. COUNTY Buchanan		5. OTHER NAME(S)		
3. LOCATION OF NEGATIVES Z & P Dept. City Hall				2. COUNTY
6. SPECIFIC LEGAL LOCATION TOWNSHIP _____ RANGE _____ SECTION _____ IF CITY OR TOWN, STREET ADDRESS 1811 Faraon st.		16. THEMATIC CATEGORY architecture		
7. CITY OR TOWN IF RURAL, VICINITY St. Joseph		17. DATE(S) OR PERIOD ca. 1905		4. PRESENT LOCAL NAME(S) OR DESIGNATION(S)
8. DESCRIPTION OF LOCATION part lot 3-4 block 1 Harris addn.		18. STYLE OR DESIGN Foursquare 50 01		
9. COORDINATES UTM LAT _____ LONG _____		19. ARCHITECT OR ENGINEER		5. OTHER NAME(S)
10. SITE () STRUCTURE () BUILDING (X) OBJECT ()		20. CONTRACTOR OR BUILDER 20 30		
11. ON NATIONAL REGISTER? YES () NO (X)		21. ORIGINAL USE, IF APPARENT residence OIA FW		6. TOWNSHIP
12. IS IT ELIGIBLE? YES (X) NO ()		22. PRESENT USE same		
13. PART OF ESTAB. HIST. DISTRICT? YES () NO (X)		23. OWNERSHIP PUBLIC () PRIVATE ()		RANGE
14. DISTRICT POTENTIAL? YES (X) NO ()		24. OWNER'S NAME AND ADDRESS IF KNOWN		
15. NAME OF ESTABLISHED DISTRICT		25. OPEN TO PUBLIC? YES () NO ()		SECTION
16. LOCAL CONTACT PERSON OR ORGANIZATION Landmarks Commission		26. NO. OF STORIES 2		
17. OTHER SURVEYS IN WHICH INCLUDED		27. FOUNDATION MATERIAL brick 30		4. PRESENT LOCAL NAME(S) OR DESIGNATION(S)
18. DISTANCE FROM AND FRONTAGE ON ROAD		28. BASEMENT? YES () NO () full		
19. FURTHER DESCRIPTION OF IMPORTANT FEATURES see additional sheet		29. WALL CONSTRUCTION frame WW		5. OTHER NAME(S)
20. HISTORY AND SIGNIFICANCE see additional sheet		30. ROOF TYPE AND MATERIAL hip 14P 63 DR		
21. DESCRIPTION OF ENVIRONMENT AND OUTBUILDINGS		31. NO. OF BAYS FRONT SIDE		6. TOWNSHIP
22. SOURCES OF INFORMATION		32. WALL TREATMENT lap siding 21		
23. RETURN THIS FORM WHEN COMPLETED TO: OFFICE OF HISTORIC PRESERVATION P.O. BOX 176 JEFFERSON CITY, MISSOURI 65102 PH. 314-751-4096		33. PLAN SHAPE rectangle		RANGE
24. IF ADDITIONAL SPACE IS NEEDED, ATTACH SEPARATE SHEET(S) TO THIS FORM		34. CHANGES (EXPLAIN IN NO. 42) ADDITION () ALTERED () MOVED ()		
25. PREPARED BY David Denman		35. CONDITION INTERIOR EXTERIOR		SECTION
26. ORGANIZATION Landmarks Commission		36. PRESERVATION UNDERWAY? YES () NO ()		
27. DATE 3/87		37. ENDANGERED? BY WHAT? YES () NO ()		SECTION
28. REVISION DATE(S)		38. VISIBLE FROM PUBLIC ROAD? YES () NO ()		

1811 Fardon street. Two and one half story frame dwelling built with a 'Foursquare' plan built ca. 1905. Rectangle shaped house with hipped roof and broad projected eaves. Broad facade dormer with chamfer shape beneath the eaves and covered with fishscale shingle. The first and last bays of the second story are treated as chamfer shaped oriels beneath the eaves. Two story chamfer shaped bay on the east elevation. Full porch supported on squat round columns with Tuscan capitals and resting on brick piers. Square spindled balustrade. Symmetrical three bay first story with centered entry with multi-lighted sidelights. Lap siding.





DESIGN CO.
STUDIO

MISSOURI OFFICE OF HISTORIC PRESERVATION

ARCHITECTURAL/HISTORIC INVENTORY SURVEY FORM

1. NO. 63		4. PRESENT LOCAL NAME(S) OR DESIGNATION(S)		1. NO.
2. COUNTY Buchanan		5. OTHER NAME(S)		
3. LOCATION OF NEGATIVES Z & P Dept. City Hall				2. COUNTY
6. SPECIFIC LEGAL LOCATION TOWNSHIP _____ RANGE _____ SECTION _____ IF CITY OR TOWN, STREET ADDRESS 1813 Faraon st.		18. THEMATIC CATEGORY architecture		
7. CITY OR TOWN IF RURAL, VICINITY St. Joseph		17. DATE(S) OR PERIOD ca. 1910		4. PRESENT LOCAL NAME(S) OR DESIGNATION(S)
8. DESCRIPTION OF LOCATION lot 4 (part) of block1 Harris addn.		19. ARCHITECT OR ENGINEER Foursquare 19		
9. COORDINATES UTM LAT _____ LONG _____		20. CONTRACTOR OR BUILDER		6. TOWNSHIP
10. SITE () STRUCTURE () BUILDING (X) OBJECT ()		21. ORIGINAL USE, IF APPARENT residence DIA FU		
11. ON NATIONAL REGISTER? YES () NO (X)		22. PRESENT USE same		8. OTHER NAME(S)
12. IS IT ELIGIBLE? YES () NO (X)		23. OWNERSHIP PUBLIC () PRIVATE ()		
13. PART OF ESTAB. HIST. DISTRICT? YES () NO (X)		24. OWNER'S NAME AND ADDRESS IF KNOWN		10. RANGE
14. DISTRICT POTENTIAL? YES (X) NO ()		25. OPEN TO PUBLIC? YES () NO ()		
15. NAME OF ESTABLISHED DISTRICT		26. LOCAL CONTACT PERSON OR ORGANIZATION Landmarks Commission		12. SECTION
16. FURTHER DESCRIPTION OF IMPORTANT FEATURES see additional sheet		27. OTHER SURVEYS IN WHICH INCLUDED		
42. FURTHER DESCRIPTION OF IMPORTANT FEATURES		<div style="border: 2px solid black; padding: 20px; width: 100%;"> PHOTO MUST BE PROVIDED </div>		
43. HISTORY AND SIGNIFICANCE see additional sheet				
44. DESCRIPTION OF ENVIRONMENT AND OUTBUILDINGS				
45. SOURCES OF INFORMATION		46. PREPARED BY David Denman		
47. ORGANIZATION Landmarks Commission		48. DATE 3/87		
49. REVISION DATE(S)				

RETURN THIS FORM WHEN COMPLETED TO: OFFICE OF HISTORIC PRESERVATION
P.O. BOX 176
JEFFERSON CITY, MISSOURI 65102
PH. 314-751-4096

IF ADDITIONAL SPACE IS NEEDED, ATTACH SEPARATE SHEET(S) TO THIS FORM

1813 Fardon street. Two and one half story frame dwelling built with a 'Foursquare' plan built ca. 1910. Square plan with pyramidal hip roof flared at the eaves. Unususual polygonal dormer on the facade with paygonal hipped roof. Broad projected eave line. Chamfer shaped oriel above the porch. Full porch on modern supports. Modern siding. On the east elevation is a chamfer shaped two story oriel.






B. Buchanan
BN-AS-001-120

MISSOURI OFFICE OF HISTORIC PRESERVATION

ARCHITECTURAL/HISTORIC INVENTORY SURVEY FORM

1. NO. <u>71</u> 2. COUNTY <u>Buchanan</u> 3. LOCATION OF NEGATIVES <u>Z & P Dept. City Hall</u>	4. PRESENT LOCAL NAME(S) OR DESIGNATION(S) 5. OTHER NAME(S)	1. NO. 2. COUNTY 3. PRESENT LOCAL NAME(S) OR DESIGNATION(S) 4. TOWNSHIP 5. RANGE 6. SECTION
6. SPECIFIC LEGAL LOCATION TOWNSHIP _____ RANGE _____ SECTION _____ IF CITY OR TOWN, STREET ADDRESS <u>1814 Faraon street</u> 7. CITY OR TOWN IF RURAL, VICINITY <u>St. Joseph</u> 8. DESCRIPTION OF LOCATION	16. THEMATIC CATEGORY <u>architecture</u> 17. DATE(S) OR PERIOD 18. STYLE OR DESIGN <u>49</u> 19. ARCHITECT OR ENGINEER 20. CONTRACTOR OR BUILDER 21. ORIGINAL USE, IF APPARENT <u>cm</u> <u>SI</u> 22. PRESENT USE 23. OWNERSHIP PUBLIC () PRIVATE () 24. OWNER'S NAME AND ADDRESS IF KNOWN	28. NO. OF STORIES 29. BASEMENT? YES () NO () 30. FOUNDATION MATERIAL <u>DI</u> 31. WALL CONSTRUCTION <u>WU</u> 32. ROOF TYPE AND MATERIAL <u>HP 63</u> 33. NO. OF BAYS FRONT SIDE 34. WALL TREATMENT <u>94</u> 35. PLAN SHAPE 36. CHANGES (EXPLAIN IN NO. 42) ADDITION () ALTERED () MOVED () 37. CONDITION INTERIOR EXTERIOR 38. PRESERVATION UNDERWAY? YES () NO () 39. ENDANGERED? BY WHAT? YES () NO () 40. VISIBLE FROM PUBLIC ROAD? YES () NO () 41. DISTANCE FROM AND FRONTAGE ON ROAD
9. COORDINATES UTM LAT _____ LONG _____ 10. SITE () BUILDING () STRUCTURE () OBJECT () 11. ON NATIONAL REGISTER? YES () NO () 12. IS IT ELIGIBLE? YES () NO () 13. PART OF ESTAB. HIST. DISTRICT? YES () NO () 14. DISTRICT POTENTIAL? YES () NO () 15. NAME OF ESTABLISHED DISTRICT	25. OPEN TO PUBLIC? YES () NO () 26. LOCAL CONTACT PERSON OR ORGANIZATION <u>Landmarks Commission</u> 27. OTHER SURVEYS IN WHICH INCLUDED	
42. FURTHER DESCRIPTION OF IMPORTANT FEATURES 		PHOTO MUST BE PROVIDED 46. PREPARED BY <u>David Denman</u> 47. ORGANIZATION <u>Landmarks Commission</u> 48. DATE <u>3/87</u> 49. REVISION DATE(S)


RETURN THIS FORM WHEN COMPLETED TO: OFFICE OF HISTORIC PRESERVATION
 P.O. BOX 176
 JEFFERSON CITY, MISSOURI 65102
 PH. 314-751-4096

IF ADDITIONAL SPACE IS NEEDED, ATTACH SEPARATE SHEET(S) TO THIS FORM



MISSOURI OFFICE OF HISTORIC PRESERVATION

ARCHITECTURAL/HISTORIC INVENTORY SURVEY FORM

1. NO. 70		4. PRESENT LOCAL NAME(S) OR DESIGNATION(S)		1. NO.
2. COUNTY Buchanan		5. OTHER NAME(S)		
3. LOCATION OF NEGATIVES Z & P Dept. City Hall				2. COUNTY
6. SPECIFIC LEGAL LOCATION TOWNSHIP _____ RANGE _____ SECTION _____ IF CITY OR TOWN, STREET ADDRESS 1816-1818 Faraon street		16. THEMATIC CATEGORY architecture		
7. CITY OR TOWN IF RURAL, VICINITY St. Joseph		17. DATE(S) OR PERIOD		4. PRESENT LOCAL NAME(S) OR DESIGNATION(S)
8. DESCRIPTION OF LOCATION		18. STYLE OR DESIGN 99		
9. COORDINATES UTM LAT _____ LONG _____		19. ARCHITECT OR ENGINEER		5. TOWNSHIP
		20. CONTRACTOR OR BUILDER		
10. SITE () STRUCTURE () BUILDING () OBJECT ()		21. ORIGINAL USE, IF APPARENT QIA		6. RANGE
11. ON NATIONAL REGISTER? YES () NO ()		22. PRESENT USE		
12. IS IT ELIGIBLE? YES () NO ()		23. OWNERSHIP PUBLIC () PRIVATE ()		7. SECTION
13. PART OF ESTAB. HIST. DISTRICT? YES () NO ()		24. OWNER'S NAME AND ADDRESS IF KNOWN		
14. DISTRICT POTENTIAL? YES () NO ()		25. OPEN TO PUBLIC? YES () NO ()		8. OTHER NAME(S)
15. NAME OF ESTABLISHED DISTRICT		26. LOCAL CONTACT PERSON OR ORGANIZATION Landmarks Commission		
16. OTHER SURVEYS IN WHICH INCLUDED		27. CONDITION INTERIOR _____ EXTERIOR _____		9. TOWNSHIP
		28. NO. OF STORIES 2		
		29. BASEMENT? YES () NO ()		10. RANGE
		30. FOUNDATION MATERIAL 01		
		31. WALL CONSTRUCTION W24		11. SECTION
		32. ROOF TYPE AND MATERIAL HP HP 63		
		33. NO. OF BAYS FRONT _____ SIDE _____		12. SECTION
		34. WALL TREATMENT 49		
		35. PLAN SHAPE		13. SECTION
		36. CHANGES (EXPLAIN IN NO. 42) ADDITION () ALTERED () MOVED ()		
		37. PRESERVATION UNDERWAY? YES () NO ()		14. SECTION
		38. ENDANGERED? BY WHAT? YES () NO ()		
		39. VISIBLE FROM PUBLIC ROAD? YES () NO ()		15. SECTION
		40. DISTANCE FROM AND FRONTAGE ON ROAD		
42. FURTHER DESCRIPTION OF IMPORTANT FEATURES		<div style="border: 1px solid black; padding: 20px; width: 100%;"> <p style="text-align: center;">PHOTO MUST BE PROVIDED</p> </div>		16. SECTION
		<div style="border: 1px solid black; padding: 5px;"> 46. PREPARED BY David Denman 47. ORGANIZATION Landmarks Commission 48. DATE 3/87 49. REVISION DATE(S) </div>		18. SECTION

RETURN THIS FORM WHEN COMPLETED TO: OFFICE OF HISTORIC PRESERVATION
P.O. BOX 176
JEFFERSON CITY, MISSOURI 65102
PH. 314-751-4096

IF ADDITIONAL SPACE IS NEEDED, ATTACH SEPARATE SHEET(S) TO THIS FORM




B.N. AS-001-122

B. Denman

MISSOURI OFFICE OF HISTORIC PRESERVATION

ARCHITECTURAL/HISTORIC INVENTORY SURVEY FORM

1. NO. 68	4. PRESENT LOCAL NAME(S) OR DESIGNATION(S)		1. NO.
2. COUNTY Buchanan	5. OTHER NAME(S)		2. COUNTY
3. LOCATION OF NEGATIVES Z & P Dept. City Hall	16. THEMATIC CATEGORY architecture		4. PRESENT LOCAL NAME(S) OR DESIGNATION(S)
6. SPECIFIC LEGAL LOCATION TOWNSHIP _____ RANGE _____ SECTION _____ IF CITY OR TOWN, STREET ADDRESS 1902 Faraon street	17. DATE(S) OR PERIOD	28. NO. OF STORIES 2 29. BASEMENT? YES () NO () 30. FOUNDATION MATERIAL DI 31. WALL CONSTRUCTION WU 32. ROOF TYPE AND MATERIAL HP 63 33. NO. OF BAYS FRONT SIDE 34. WALL TREATMENT 49 35. PLAN SHAPE 36. CHANGES ADDITION () ALTERED () MOVED () [EXPLAIN IN NO. 42] 37. CONDITION INTERIOR EXTERIOR 38. PRESERVATION UNDERWAY? YES () NO () 39. ENDANGERED? BY WHAT? YES () NO () 40. VISIBLE FROM PUBLIC ROAD? YES () NO () 41. DISTANCE FROM AND FRONTAGE ON ROAD	3. TOWNSHIP 4. RANGE 5. SECTION
7. CITY OR TOWN IF RURAL, VICINITY St. Joseph	18. STYLE OR DESIGN 99	19. ARCHITECT OR ENGINEER 20. CONTRACTOR OR BUILDER 21. ORIGINAL USE, IF APPARENT DIA TQ 22. PRESENT USE 23. OWNERSHIP PUBLIC () PRIVATE () 24. OWNER'S NAME AND ADDRESS IF KNOWN 25. OPEN TO PUBLIC? YES () NO () 26. LOCAL CONTACT PERSON OR ORGANIZATION Landmarks Commission 27. OTHER SURVEYS IN WHICH INCLUDED	6. COORDINATES UTM LAT _____ LONG _____
8. DESCRIPTION OF LOCATION 10. SITE () STRUCTURE () BUILDING () OBJECT () 11. ON NATIONAL REGISTER? YES () NO () 12. IS IT ELIGIBLE? YES () NO () 13. PART OF ESTAB. HIST. DISTRICT? YES () NO () 14. DISTRICT POTENTIAL? YES () NO () 15. NAME OF ESTABLISHED DISTRICT	42. FURTHER DESCRIPTION OF IMPORTANT FEATURES		7. OTHER NAME(S)
		<div style="border: 1px solid black; padding: 10px; text-align: center;"> PHOTO MUST BE PROVIDED </div>	8. TOWNSHIP 9. RANGE 10. SECTION
RETURN THIS FORM WHEN COMPLETED TO: OFFICE OF HISTORIC PRESERVATION P.O. BOX 176 JEFFERSON CITY, MISSOURI 65102 PH. 314-751-4096		46. PREPARED BY David Denman 47. ORGANIZATION Landmarks Commission 48. DATE 3/87 49. REVISION DATE(S)	

IF ADDITIONAL SPACE IS NEEDED, ATTACH SEPARATE SHEET(S) TO THIS FORM



Buc Buchanan
BN-AS-001-123

MISSOURI OFFICE OF HISTORIC PRESERVATION

ARCHITECTURAL/HISTORIC INVENTORY SURVEY FORM

1. NO. <u>67</u>	4. PRESENT LOCAL NAME(S) OR DESIGNATION(S)		1. NO.
2. COUNTY <u>Buchanan</u>	5. OTHER NAME(S)		2. COUNTY
3. LOCATION OF NEGATIVES <u>Z & P Dept. City Hall</u>	16. THEMATIC CATEGORY <u>architecture</u>		28. NO. OF STORIES <u>2</u>
8. SPECIFIC LEGAL LOCATION TOWNSHIP _____ RANGE _____ SECTION _____ IF CITY OR TOWN, STREET ADDRESS <u>1904 Faraon street</u>	17. DATE(S) OR PERIOD	29. BASEMENT? YES () NO ()	4. PRESENT LOCAL NAME(S) OR DESIGNATION(S)
7. CITY OR TOWN IF RURAL, VICINITY <u>St. Joseph</u>	18. STYLE OR DESIGN <u>49</u>	30. FOUNDATION MATERIAL	6. TOWNSHIP
8. DESCRIPTION OF LOCATION	19. ARCHITECT OR ENGINEER	31. WALL CONSTRUCTION <u>WU</u>	RANGE
9. COORDINATES UTM LAT _____ LONG _____	20. CONTRACTOR OR BUILDER	32. ROOF TYPE AND MATERIAL <u>HP 03 OK</u>	SECTION
10. SITE () STRUCTURE () BUILDING () OBJECT ()	21. ORIGINAL USE, IF APPARENT <u>DIA DB</u>	33. NO. OF BAYS FRONT SIDE	
11. ON NATIONAL REGISTER? YES () NO ()	22. PRESENT USE	34. WALL TREATMENT <u>99</u>	
12. IS IT ELIGIBLE? YES () NO ()	23. OWNERSHIP PUBLIC () PRIVATE ()	35. PLAN SHAPE	
13. PART OF ESTAB. HIST. DISTRICT? YES () NO ()	24. OWNER'S NAME AND ADDRESS IF KNOWN	36. CHANGES (EXPLAIN IN NO. 42) ADDITION () ALTERED () MOVED ()	
14. DISTRICT POTENTIAL? YES () NO ()	25. OPEN TO PUBLIC? YES () NO ()	37. CONDITION INTERIOR EXTERIOR	
15. NAME OF ESTABLISHED DISTRICT	26. LOCAL CONTACT PERSON OR ORGANIZATION <u>Landmarks Commission</u>	38. PRESERVATION UNDERWAY? YES () NO ()	
42. FURTHER DESCRIPTION OF IMPROVEMENTS <u>see additional sheet</u>	27. OTHER SURVEYS IN WHICH INCLUDED	39. ENDANGERED? BY WHAT? YES () NO ()	
43. HISTORY AND SIGNIFICANCE <u>see additional sheet</u>	40. VISIBLE FROM PUBLIC ROAD? YES () NO ()		
44. DESCRIPTION OF ENVIRONMENT AND ADJACENT PROPERTIES	41. DISTANCE FROM AND FRONTAGE ON ROAD		
45. SOURCES OF INFORMATION	<div style="border: 1px solid black; padding: 10px; text-align: center;"> PHOTO MUST BE PROVIDED </div>		
RETURN THIS FORM WHEN COMPLETE	PREPARED BY <u>David Denman</u> ORGANIZATION <u>Landmarks Commission</u>		
IF ADDITIONAL SPACE IS NEEDED, ATTACH SEPARATE SHEET(S) TO THIS FORM	DATE <u>3/87</u> 49. REVISION DATE(S)		





Buchanan *BN-AS-001724*

MISSOURI OFFICE OF HISTORIC PRESERVATION

ARCHITECTURAL/HISTORIC INVENTORY SURVEY FORM


1. NO. <u>66</u> 2. COUNTY <u>Buchanan</u> 3. LOCATION OF NEGATIVES <u>Z & P Dept. City Hall</u>	4. PRESENT LOCAL NAME(S) OR DESIGNATION(S) <u>318</u> 5. OTHER NAME(S) _____	1. NO.
6. SPECIFIC LEGAL LOCATION TOWNSHIP _____ RANGE _____ SECTION _____ IF CITY OR TOWN, STREET ADDRESS <u>1906 Faraon street</u> 7. CITY OR TOWN IF RURAL, VICINITY <u>St. Joseph</u> 8. DESCRIPTION OF LOCATION	16. THEMATIC CATEGORY <u>architecture</u> 17. DATE(S) OR PERIOD _____ 18. STYLE OR DESIGN <u>19</u> 19. ARCHITECT OR ENGINEER _____ 20. CONTRACTOR OR BUILDER <u>JO 30</u> 21. ORIGINAL USE, IF APPARENT <u>OIA EW</u> 22. PRESENT USE _____ 23. OWNERSHIP PUBLIC () PRIVATE () 24. OWNER'S NAME AND ADDRESS IF KNOWN _____ 25. OPEN TO PUBLIC? YES () NO () 26. LOCAL CONTACT PERSON OR ORGANIZATION <u>Landmarks Commission</u> 27. OTHER SURVEYS IN WHICH INCLUDED _____	2. COUNTY
9. COORDINATES UTM LAT _____ LONG _____ 10. SITE () STRUCTURE () BUILDING () OBJECT () 11. ON NATIONAL REGISTER? YES () NO () 12. IS IT ELIGIBLE? YES () NO () 13. PART OF ESTAB. HIST. DISTRICT? YES () NO () 14. DISTRICT POTENTIAL? YES () NO () 15. NAME OF ESTABLISHED DISTRICT _____ 42. FURTHER DESCRIPTION OF IMPO _____ <u>see additional sheet</u>	28. NO. OF STORIES <u>2</u> 29. BASEMENT? YES () NO () 30. FOUNDATION MATERIAL <u>DI</u> 31. WALL CONSTRUCTION <u>WU</u> 32. ROOF TYPE AND MATERIAL <u>HP 63</u> 33. NO. OF BAYS FRONT SIDE 34. WALL TREATMENT <u>DI</u> 35. PLAN SHAPE <u>RC</u> 36. CHANGES (EXPLAIN IN NO. 42) ADDITION () ALTERED () MOVED () 37. CONDITION INTERIOR _____ EXTERIOR _____ 38. PRESERVATION UNDERWAY? YES () NO () 39. ENDANGERED? BY WHAT? YES () NO () 40. VISIBLE FROM PUBLIC ROAD? YES () NO () 41. DISTANCE FROM AND FRONTAGE ON ROAD _____	4. PRESENT LOCAL NAME(S) OR DESIGNATION(S)
43. HISTORY AND SIGNIFICANCE <u>see additional sheet</u> 44. DESCRIPTION OF ENVIRONMENT _____ 45. SOURCES OF INFORMATION _____ RETURN THIS FORM WHEN COMPLETED IF ADDITIONAL SPACE IS NEEDED, ATTACH SEPARATE SHEET(S) TO THIS FORM		5. OTHER NAME(S)
6. PREPARED BY <u>David Denman</u> 7. ORGANIZATION <u>Landmarks Commission</u> 8. DATE <u>3/87</u> 49. REVISION DATE(S) _____		6. TOWNSHIP RANGE SECTION


PHOTO
MUST
BE
PROVIDED



Buchanan BN-AS-001-125

MISSOURI OFFICE OF HISTORIC PRESERVATION

ARCHITECTURAL/HISTORIC INVENTORY SURVEY FORM

1. NO. <u>65</u> 2. COUNTY <u>Buchanan</u> 3. LOCATION OF NEGATIVES <u>Z & P Dept. City Hall</u>	4. PRESENT LOCAL NAME(S) OR DESIGNATION(S) 5. OTHER NAME(S)	1. NO. 2. COUNTY 3. LOCATION OF NEGATIVES	
6. SPECIFIC LEGAL LOCATION TOWNSHIP _____ RANGE _____ SECTION _____ IF CITY OR TOWN, STREET ADDRESS <u>1908 Farron street</u> 7. CITY OR TOWN IF RURAL, VICINITY <u>St. Joseph</u> 8. DESCRIPTION OF LOCATION	16. THEMATIC CATEGORY <u>architecture</u> 17. DATE(S) OR PERIOD 18. STYLE OR DESIGN <u>49</u> 19. ARCHITECT OR ENGINEER 20. CONTRACTOR OR BUILDER <u>20 20</u> 21. ORIGINAL USE, IF APPARENT <u>DIA GB FU</u> 22. PRESENT USE 23. OWNERSHIP PUBLIC () PRIVATE () 24. OWNER'S NAME AND ADDRESS IF KNOWN	28. NO. OF STORIES <u>2</u> 29. BASEMENT? YES () NO () 30. FOUNDATION MATERIAL <u>01</u> 31. WALL CONSTRUCTION <u>WW</u> 32. ROOF TYPE AND MATERIAL <u>HP GB 63</u> 33. NO. OF BAYS FRONT SIDE 34. WALL TREATMENT <u>30</u> 35. PLAN SHAPE <u>RL</u> 36. CHANGES (EXPLAIN IN NO. 42) ADDITION () ALTERED () MOVED () 37. CONDITION INTERIOR EXTERIOR 38. PRESERVATION UNDERWAY? YES () NO () 39. ENDANGERED? BY WHAT? YES () NO () 40. VISIBLE FROM PUBLIC ROAD? YES () NO () 41. DISTANCE FROM AND FRONTAGE ON ROAD	4. PRESENT LOCAL NAME(S) OR DESIGNATION(S)
9. COORDINATES UTM LAT _____ LONG _____ 10. SITE () STRUCTURE () BUILDING () OBJECT () 11. ON NATIONAL REGISTER? YES () NO () 12. IS IT ELIGIBLE? YES () NO () 13. PART OF ESTAB. HIST. DISTRICT? YES () NO () 14. DISTRICT POTENTIAL? YES () NO () 15. NAME OF ESTABLISHED DISTRICT	25. OPEN TO PUBLIC? YES () NO () 26. LOCAL CONTACT PERSON OR ORGANIZATION <u>Landmarks Commission</u> 27. OTHER SURVEYS IN WHICH INCLUDED	5. OTHER NAME(S)	
42. FURTHER DESCRIPTION OF IMPORTANT FEATURES 		6. TOWNSHIP RANGE SECTION	
RETURN THIS FORM WHEN COMPLETED TO: OFFICE OF HISTORIC PRESERVATION P.O. BOX 176 JEFFERSON CITY, MISSOURI 65102 PH. 314-751-4096 IF ADDITIONAL SPACE IS NEEDED, ATTACH SEPARATE SHEET(S) TO THIS FORM		46. PREPARED BY <u>David Denman</u> 47. ORGANIZATION <u>Landmarks Commission</u> 48. DATE <u>3/87</u> 49. REVISION DATE(S)	



1908

Buchanan BN-AS-001-126

MISSOURI OFFICE OF HISTORIC PRESERVATION

ARCHITECTURAL/HISTORIC INVENTORY SURVEY FORM

1. NO. 64		4. PRESENT LOCAL NAME(S) OR DESIGNATION(S)		1. NO.
2. COUNTY Buchanan		5. OTHER NAME(S)		
3. LOCATION OF NEGATIVES Z & P Dept. City Hall				2. COUNTY
6. SPECIFIC LEGAL LOCATION TOWNSHIP _____ RANGE _____ SECTION _____ IF CITY OR TOWN, STREET ADDRESS 1910 Faraon street		16. THEMATIC CATEGORY architecture		
7. CITY OR TOWN IF RURAL, VICINITY St. Joseph		17. DATE(S) OR PERIOD		4. PRESENT LOCAL NAME(S) OR DESIGNATION(S)
8. DESCRIPTION OF LOCATION		18. STYLE OR DESIGN 19		
9. COORDINATES UTM LAT _____ LONG _____		19. ARCHITECT OR ENGINEER		5. OTHER NAME(S)
10. SITE () BUILDING () STRUCTURE () OBJECT ()		20. CONTRACTOR OR BUILDER		
11. ON NATIONAL REGISTER? YES () NO ()		21. ORIGINAL USE, IF APPARENT DIA		6. TOWNSHIP
12. IS IT ELIGIBLE? YES () NO ()		22. PRESENT USE 54		
13. PART OF ESTAB. HIST. DISTRICT? YES () NO ()		23. OWNERSHIP PUBLIC () PRIVATE ()		RANGE
14. DISTRICT POTENTIAL? YES () NO ()		24. OWNER'S NAME AND ADDRESS IF KNOWN		
15. NAME OF ESTABLISHED DISTRICT		25. OPEN TO PUBLIC? YES () NO ()		SECTION
42. FURTHER DESCRIPTION OF IMPORTANCE see additional sheet		26. LOCAL CONTACT PERSON OR ORGANIZATION Landmarks Commission		
43. HISTORY AND SIGNIFICANCE see additional sheet		27. OTHER SURVEYS IN WHICH INCLUDED		
44. DESCRIPTION OF ENVIRONMENT		28. NO. OF STORIES 2		
45. SOURCES OF INFORMATION		29. BASEMENT? YES () NO ()		
RETURN THIS FORM WHEN COMPLETED		30. FOUNDATION MATERIAL 01		
IF ADDITIONAL SPACE IS NEEDED, ATTACH SEPARATE SHEET(S) TO THIS FORM		31. WALL CONSTRUCTION W2		
		32. ROOF TYPE AND MATERIAL GB 63		
		33. NO. OF BAYS FRONT SIDE		
		34. WALL TREATMENT 49		
		35. PLAN SHAPE		
		36. CHANGES (EXPLAIN IN NO. 42) ADDITION () ALTERED () MOVED ()		
		37. CONDITION INTERIOR EXTERIOR		
		38. PRESERVATION UNDERWAY? YES () NO ()		
		39. ENDANGERED? BY WHAT? YES () NO ()		
		40. VISIBLE FROM PUBLIC ROAD? YES () NO ()		
		41. DISTANCE FROM AND FRONTAGE ON ROAD		
		<div style="border: 2px solid black; padding: 10px; width: fit-content; margin: 0 auto;"> PHOTO MUST BE PROVIDED </div>		
		5. PREPARED BY David Denman		
		7. ORGANIZATION Landmarks Commission		
		6. DATE 3/87		
		49. REVISION DATE(S)		





MISSOURI OFFICE OF HISTORIC PRESERVATION

ARCHITECTURAL/HISTORIC INVENTORY SURVEY FORM

1. NO. 107		4. PRESENT LOCAL NAME(S) OR DESIGNATION(S)		1. NO.
2. COUNTY Buchanan		5. OTHER NAME(S)		
3. LOCATION OF NEGATIVES Z & P Dept. City Hall				2. COUNTY
6. SPECIFIC LEGAL LOCATION TOWNSHIP _____ RANGE _____ SECTION _____ IF CITY OR TOWN, STREET ADDRESS 1512 Jules street		16. THEMATIC CATEGORY architecture		
7. CITY OR TOWN IF RURAL, VICINITY St. Joseph		17. DATE(S) OR PERIOD 1917		4. PRESENT LOCAL NAME(S) OR DESIGNATION(S)
8. DESCRIPTION OF LOCATION part lot 10 block 10 Carter's addn		18. STYLE OR DESIGN Foursquare 01		
9. COORDINATES UTM LAT _____ LONG _____		19. ARCHITECT OR ENGINEER		5. OTHER NAME(S)
10. SITE () STRUCTURE () BUILDING (X) OBJECT ()		20. CONTRACTOR OR BUILDER 22 30		
11. ON NATIONAL REGISTER? YES () NO (X)		21. ORIGINAL USE, IF APPARENT residence 01A FU		6. TOWNSHIP
12. IS IT ELIGIBLE? YES (X) NO ()		22. PRESENT USE same		
13. PART OF ESTAB. HIST. DISTRICT? YES () NO (X)		23. OWNERSHIP PUBLIC () PRIVATE ()		RANGE
14. DISTRICT POTENTIAL? YES (X) NO ()		24. OWNER'S NAME AND ADDRESS IF KNOWN Steven Arnold PO 8132 64508		
15. NAME OF ESTABLISHED DISTRICT		25. OPEN TO PUBLIC? YES () NO ()		SECTION
16. LOCAL CONTACT PERSON OR ORGANIZATION Landmarks Commission		26. NO. OF STORIES 2-2		
17. OTHER SURVEYS IN WHICH INCLUDED		27. BASEMENT? YES () NO () full		4. PRESENT LOCAL NAME(S) OR DESIGNATION(S)
18. VISIBLE FROM PUBLIC ROAD? YES () NO ()		28. FOUNDATION MATERIAL brick 30		
19. DISTANCE FROM AND FRONTAGE ON ROAD		29. WALL CONSTRUCTION frame 6W		5. OTHER NAME(S)
20. PRESERVATION UNDERWAY? YES () NO ()		30. ROOF TYPE AND MATERIAL hip HP HP 63 DR		
21. ENDANGERED? BY WHAT? YES () NO ()		31. NO. OF BAYS FRONT SIDE		6. TOWNSHIP
22. VISIBLE FROM PUBLIC ROAD? YES () NO ()		32. WALL TREATMENT lap siding		
23. DISTANCE FROM AND FRONTAGE ON ROAD		33. PLAN SHAPE square		RANGE
24. PHOTO MUST BE PROVIDED		34. CHANGES (EXPLAIN IN NO. 42) ADDITION () ALTERED () MOVED ()		
25. HISTORY AND SIGNIFICANCE see additional sheet		35. CONDITION INTERIOR EXTERIOR		SECTION
26. DESCRIPTION OF ENVIRONMENT AND OUTBUILDINGS		36. PRESERVATION UNDERWAY? YES () NO ()		
27. SOURCES OF INFORMATION building permit 9/17 N.M. Parker; City Dir. 1917		37. ENDANGERED? BY WHAT? YES () NO ()		6. TOWNSHIP
28. RETURN THIS FORM WHEN COMPLETED TO: OFFICE OF HISTORIC PRESERVATION P.O. BOX 176 JEFFERSON CITY, MISSOURI 65102 PH. 314-751-4096		38. VISIBLE FROM PUBLIC ROAD? YES () NO ()		
29. IF ADDITIONAL SPACE IS NEEDED, ATTACH SEPARATE SHEET(S) TO THIS FORM		39. DISTANCE FROM AND FRONTAGE ON ROAD		RANGE
30. PREPARED BY David Denman		40. PHOTO MUST BE PROVIDED		
31. ORGANIZATION Landmarks Commission		41. DATE 3/87		SECTION
32. REVISION DATE(S)		42. REVISION DATE(S)		

1512 Jules street. Two story frame dwelling built in 1917 for N.M. Parker, attorney. 'Foursquare' plan shape with hip roof and hip roof dormer. Full porch across the facade with street facing gable resting on modern iron supports in turn supported by brick piers. On the east is a modern appendage.





MISSOURI OFFICE OF HISTORIC PRESERVATION

ARCHITECTURAL/HISTORIC INVENTORY SURVEY FORM

1. NO. 91		4. PRESENT LOCAL NAME(S) OR DESIGNATION(S)		1. NO.
2. COUNTY Buchanan		5. OTHER NAME(S)		
3. LOCATION OF NEGATIVES Z & P Dept. City Hall				2. COUNTY
6. SPECIFIC LEGAL LOCATION TOWNSHIP _____ RANGE _____ SECTION _____ IF CITY OR TOWN, STREET ADDRESS 1515 Jules street		16. THEMATIC CATEGORY architecture		
7. CITY OR TOWN IF RURAL, VICINITY St. Joseph		17. DATE(S) OR PERIOD 1901		4. PRESENT LOCAL NAME(S) OR DESIGNATION(S)
8. DESCRIPTION OF LOCATION part lot 6 block 7- Carter's addn.		18. STYLE OR DESIGN Foursquare 01		
9. COORDINATES UTM LAT _____ LONG _____		19. ARCHITECT OR ENGINEER		5. OTHER NAME(S)
10. SITE () STRUCTURE () BUILDING (X) OBJECT ()		20. CONTRACTOR OR BUILDER 20		
11. ON NATIONAL REGISTER? YES () NO (X)		21. ORIGINAL USE, IF APPARENT residence DIA FK		6. TOWNSHIP
12. IS IT ELIGIBLE? YES (X) NO ()		22. PRESENT USE same		
13. PART OF ESTAB. HIST. DISTRICT? YES () NO (X)		23. OWNERSHIP PUBLIC () PRIVATE ()		RANGE
14. DISTRICT POTENTIAL? YES (X) NO ()		24. OWNER'S NAME AND ADDRESS IF KNOWN Michael Harrell 423 N.16th 64501		
15. NAME OF ESTABLISHED DISTRICT		25. OPEN TO PUBLIC? YES () NO ()		SECTION
42. FURTHER DESCRIPTION OF IMPORTANT FEATURES see additional sheet		26. LOCAL CONTACT PERSON OR ORGANIZATION Landmarks Commission		
43. HISTORY AND SIGNIFICANCE see additional sheet		27. OTHER SURVEYS IN WHICH INCLUDED		46. PREPARED BY David Denman
44. DESCRIPTION OF ENVIRONMENT AND OUTBUILDINGS		28. NO. OF STORIES 2		
45. SOURCES OF INFORMATION building permit Mrs. Magnolia Cwrder 5/01		29. BASEMENT? YES () NO () full		47. ORGANIZATION Landmarks Commission
RETURN THIS FORM WHEN COMPLETED TO: OFFICE OF HISTORIC PRESERVATION P.O. BOX 176 JEFFERSON CITY, MISSOURI 65102 PH. 314-751-4096		30. FOUNDATION MATERIAL brick 30		
		31. WALL CONSTRUCTION frame wu		48. DATE 3/87
		32. ROOF TYPE AND MATERIAL hip HP 63 DR		
		33. NO. OF BAYS FRONT SIDE		49. REVISION DATE(S)
		34. WALL TREATMENT lap siding		
		35. PLAN SHAPE square		
		36. CHANGES (EXPLAIN IN NO. 42) ADDITION () ALTERED () MOVED ()		
		37. CONDITION INTERIOR EXTERIOR		
		38. PRESERVATION UNDERWAY? YES () NO ()		
		39. ENDANGERED? BY WHAT? YES () NO ()		
		40. VISIBLE FROM PUBLIC ROAD? YES () NO ()		
		41. DISTANCE FROM AND FRONTAGE ON ROAD		

PHOTO
MUST
BE
PROVIDED

1515 Jules street, This is one of three identical houses built in 1901 for Mrs. Magnolia Corder. Each is built with a 'Foursquare' plan with rectangle shape and hip roof plan with hip roof dormer with paired window each with upper sash with diamond patterned muntin. The face of each dormer is stucco covered. Broad projected eaves with dentil patterned cornice. Lap siding. Full porch with hip roof supported by round wood columns with Tuscan capitals. Each of the three first story bays have transoms.





MISSOURI OFFICE OF HISTORIC PRESERVATION

ARCHITECTURAL/HISTORIC INVENTORY SURVEY FORM

1. NO. 92		4. PRESENT LOCAL NAME(S) OR DESIGNATION(S)		1. NO.
2. COUNTY Buchanan		5. OTHER NAME(S)		
3. LOCATION OF NEGATIVES Z & P Dept. City Hall				2. COUNTY
6. SPECIFIC LEGAL LOCATION TOWNSHIP _____ RANGE _____ SECTION _____ IF CITY OR TOWN, STREET ADDRESS 1517 Jules street		16. THEMATIC CATEGORY architecture		
7. CITY OR TOWN IF RURAL, VICINITY St. Joseph		17. DATE(S) OR PERIOD 1901		4. PRESENT LOCAL NAME(S) OR DESIGNATION(S)
8. DESCRIPTION OF LOCATION part lot 6 block 7 Carter's addn.		18. STYLE OR DESIGN Foursquare 01		
9. COORDINATES UTM LAT _____ LONG _____		19. ARCHITECT OR ENGINEER		5. OTHER NAME(S)
10. SITE () STRUCTURE () BUILDING () OBJECT ()		20. CONTRACTOR OR BUILDER		
11. ON NATIONAL REGISTER? YES () NO (X)		21. ORIGINAL USE, IF APPARENT residence DIA FL		6. TOWNSHIP
12. IS IT ELIGIBLE? YES (X) NO ()		22. PRESENT USE same		
13. PART OF ESTAB. HIST. DISTRICT? YES () NO (X)		23. OWNERSHIP PUBLIC () PRIVATE ()		RANGE
14. DISTRICT POTENTIAL? YES (X) NO ()		24. OWNER'S NAME AND ADDRESS IF KNOWN Thomas Lawson RR4 64504 q		
15. NAME OF ESTABLISHED DISTRICT		25. OPEN TO PUBLIC? YES () NO ()		SECTION
42. FURTHER DESCRIPTION OF IMPORTANT FEATURES see additional sheet		26. LOCAL CONTACT PERSON OR ORGANIZATION Landmarks Commission		
43. HISTORY AND SIGNIFICANCE see additional sheet		27. OTHER SURVEYS IN WHICH INCLUDED		4. PRESENT LOCAL NAME(S) OR DESIGNATION(S)
44. DESCRIPTION OF ENVIRONMENT AND OUTBUILDINGS		28. NO. OF STORIES 2		
45. SOURCES OF INFORMATION building permit Mrs. Magnolia C nder 5/01		29. BASEMENT? YES () NO () full		5. OTHER NAME(S)
RETURN THIS FORM WHEN COMPLETED TO: OFFICE OF HISTORIC PRESERVATION P.O. BOX 176 JEFFERSON CITY, MISSOURI 65102 PH. 314-781-4096		30. FOUNDATION MATERIAL brick 30		
		31. WALL CONSTRUCTION frame wu		6. TOWNSHIP
		32. ROOF TYPE AND MATERIAL hip HP 63		
		33. NO. OF BAYS FRONT SIDE		RANGE
		34. WALL TREATMENT lap siding 21		
		35. PLAN SHAPE square		SECTION
		36. CHANGES (EXPLAIN IN NO. 42) ADDITION () ALTERED () MOVED ()		
		37. CONDITION INTERIOR EXTERIOR		4. PRESENT LOCAL NAME(S) OR DESIGNATION(S)
		38. PRESERVATION UNDERWAY? YES () NO ()		
		39. ENDANGERED? BY WHAT? YES () NO ()		5. OTHER NAME(S)
		40. VISIBLE FROM PUBLIC ROAD? YES () NO ()		
		41. DISTANCE FROM AND FRONTAGE ON ROAD		6. TOWNSHIP
		PHOTO MUST BE PROVIDED		

1517 Jules street. This is one of three identical houses built in 1901 for Mrs. Magnolia Carder. Each is built with a 'Foursquare' plan with rectangle shape and hip roof plan with hip roof dormer with paired window each with upper sash with diamond patterned muntin. The face of each dormer is stucco covered. Broad projected eaves with dentil patterned cornice. Lap siding. Full porch with hip roof supported by round wood columns with Tuscan capitals. Each of the three first story bays have transoms.





MISSOURI OFFICE OF HISTORIC PRESERVATION

ARCHITECTURAL/HISTORIC INVENTORY SURVEY FORM

1. NO. 93		4. PRESENT LOCAL NAME(S) OR DESIGNATION(S)		1. NO.
2. COUNTY Buchanan		5. OTHER NAME(S)		
3. LOCATION OF NEGATIVES Z & P Dept. City Hall				
6. SPECIFIC LEGAL LOCATION TOWNSHIP _____ RANGE _____ SECTION _____ IF CITY OR TOWN, STREET ADDRESS 1519 Jules street		16. THEMATIC CATEGORY architecture		2. COUNTY
7. CITY OR TOWN IF RURAL, VICINITY St. Joseph		17. DATE(S) OR PERIOD 1901		
8. DESCRIPTION OF LOCATION part lot 6 block 7 Carter's addn.		18. STYLE OR DESIGN Foursquare 01		
9. COORDINATES UTM LAT _____ LONG _____		19. ARCHITECT OR ENGINEER		4. PRESENT LOCAL NAME(S) OR DESIGNATION(S)
10. SITE () STRUCTURE () BUILDING (X) OBJECT ()		20. CONTRACTOR OR BUILDER 20		
11. ON NATIONAL REGISTER? YES () NO (X)		21. ORIGINAL USE, IF APPARENT residence DIA FW		
12. IS IT ELIGIBLE? YES (X) NO ()		22. PRESENT USE same		5. OTHER NAME(S)
13. PART OF ESTAB. HIST. DISTRICT? YES () NO (X)		23. OWNERSHIP PUBLIC () PRIVATE ()		
14. DISTRICT POTENTIAL? YES (X) NO ()		24. OWNER'S NAME AND ADDRESS IF KNOWN Roy Eagan 6th and Felix 64501		
15. NAME OF ESTABLISHED DISTRICT		25. OPEN TO PUBLIC? YES () NO ()		6. TOWNSHIP
42. FURTHER DESCRIPTION OF IMPORTANT FEATURES see additional sheet		26. LOCAL CONTACT PERSON OR ORGANIZATION Landmarks Commission		
		27. OTHER SURVEYS IN WHICH INCLUDED		
43. HISTORY AND SIGNIFICANCE see additional sheet		28. NO. OF STORIES? 2		RANGE
		29. BASEMENT? YES () NO () full		
		30. FOUNDATION MATERIAL brick 30		
44. DESCRIPTION OF ENVIRONMENT AND OUTBUILDINGS		31. WALL CONSTRUCTION frame WW		SECTION
		32. ROOF TYPE AND MATERIAL hip HP 63 DR		
		33. NO. OF BAYS FRONT SIDE		
45. SOURCES OF INFORMATION building permit Mrs. Magnolia Carder 5/01		34. WALL TREATMENT lap siding 21		
RETURN THIS FORM WHEN COMPLETED TO: OFFICE OF HISTORIC PRESERVATION P.O. BOX 176 JEFFERSON CITY, MISSOURI 65102 PH. 314-751-4096		35. PLAN SHAPE square		
IF ADDITIONAL SPACE IS NEEDED, ATTACH SEPARATE SHEET(S) TO THIS FORM		36. CHANGES (EXPLAIN IN NO. 42) ADDITION () ALTERED () MOVED ()		
		37. CONDITION INTERIOR EXTERIOR		
		38. PRESERVATION UNDERWAY? YES () NO ()		
		39. ENDANGERED? BY WHAT? YES () NO ()		
		40. VISIBLE FROM PUBLIC ROAD? YES () NO ()		
		41. DISTANCE FROM AND FRONTAGE ON ROAD		
		PHOTO MUST BE PROVIDED		
		46. PREPARED BY David Denman		
		47. ORGANIZATION Landmarks Commission		
		48. DATE 3/87		
		49. REVISION DATE(S)		

1519 Jules street. This is one of three identical houses built in 1901 for Mrs. Magnolia Corder. Each is built with a 'Foursquare' plan with rectangle shape and hip roof plan with hip roof dormer with paired window each with upper sash with diamond patterned muntin. The face of each dormer is stucco covered. Broad projected eaves with dentil patterned cornice. Lap siding. Full porch with hip roof supported by round wood columns with Tuscan capitals. Each of the three first story bays have transoms.





MISSOURI OFFICE OF HISTORIC PRESERVATION

ARCHITECTURAL/HISTORIC INVENTORY SURVEY FORM

1. NO. 106		4. PRESENT LOCAL NAME(S) OR DESIGNATION(S)		1. NO.
2. COUNTY Buchanan		5. OTHER NAME(S)		
3. LOCATION OF NEGATIVES Z & P Dept. City Hall				2. COUNTY
6. SPECIFIC LEGAL LOCATION TOWNSHIP _____ RANGE _____ SECTION _____ IF CITY OR TOWN, STREET ADDRESS 1522 Jules street		16. THEMATIC CATEGORY architecture		
7. CITY OR TOWN IF RURAL, VICINITY St. Joseph		17. DATE(S) OR PERIOD 1912		4. PRESENT LOCAL NAME(S) OR DESIGNATION(S)
8. DESCRIPTION OF LOCATION part lot 10 block 10 carter's addn		18. STYLE OR DESIGN Foursquare 52		
9. COORDINATES UTM LAT _____ LONG _____		19. ARCHITECT OR ENGINEER		5. OTHER NAME(S)
10. SITE () STRUCTURE () BUILDING (X) OBJECT ()		20. CONTRACTOR OR BUILDER N.J.Nesser		
11. ON NATIONAL REGISTER? YES () NO (X)		21. ORIGINAL USE, IF APPARENT duplex 015 Fu		6. TOWNSHIP
12. IS IT ELIGIBLE? YES (X) NO ()		22. PRESENT USE same		
13. PART OF ESTAB. HIST. DISTRICT? YES () NO (X)		23. OWNERSHIP PUBLIC () PRIVATE ()		RANGE
14. DISTRICT POTENTIAL? YES (X) NO ()		24. OWNER'S NAME AND ADDRESS IF KNOWN Glenn Glascock 207 S.12th Savannah, Mo. 64485		
15. NAME OF ESTABLISHED DISTRICT		25. OPEN TO PUBLIC? YES () NO ()		SECTION
42. FURTHER DESCRIPTION OF IMPORTANT FEATURES see additional sheet		26. LOCAL CONTACT PERSON OR ORGANIZATION Landmarks Commission		
43. HISTORY AND SIGNIFICANCE see additional sheet		27. OTHER SURVEYS IN WHICH INCLUDED		4. PRESENT LOCAL NAME(S) OR DESIGNATION(S)
44. DESCRIPTION OF ENVIRONMENT AND OUTBUILDINGS		28. NO. OF STORIES 2		
45. SOURCES OF INFORMATION building permit 7/12 N.J.Nesser; City D. 1915		29. BASEMENT? YES () NO () full		5. OTHER NAME(S)
RETURN THIS FORM WHEN COMPLETED TO: OFFICE OF HISTORIC PRESERVATION P.O. BOX 176 JEFFERSON CITY, MISSOURI 65102 PH. 314-751-4096		30. FOUNDATION MATERIAL brick 30		
		31. WALL CONSTRUCTION frame WW		6. TOWNSHIP
		32. ROOF TYPE AND MATERIAL hip 40 63 DR		
		33. NO. OF BAYS FRONT SIDE		RANGE
		34. WALL TREATMENT modern siding 64		
		35. PLAN SHAPE square		SECTION
		36. CHANGES (EXPLAIN IN NO. 42) ADDITION () ALTERED () MOVED ()		
		37. CONDITION INTERIOR EXTERIOR		4. PRESENT LOCAL NAME(S) OR DESIGNATION(S)
		38. PRESERVATION UNDERWAY? YES () NO ()		
		39. ENDANGERED? BY WHAT? YES () NO ()		5. OTHER NAME(S)
		40. VISIBLE FROM PUBLIC ROAD? YES () NO ()		
		41. DISTANCE FROM AND FRONTAGE ON ROAD		6. TOWNSHIP
		PHOTO MUST BE PROVIDED		
		46. PREPARED BY David Denman		RANGE
		47. ORGANIZATION Landmarks Commission		
		48. DATE 3/87		SECTION
		49. REVISION DATE(S)		

1522 Jules street. Two story frame dwelling built with a 'Foursquare' plan constructed in 1912 by N.J. Nesser, a speculative builder who did not reside at this address. The house varies from the neighbor at 1524, also built by Nesser, only in the porch detail. Square plan shape with hip roof and prominent gabled dormer on the facade with centered window. Full porch with street facing gable roof supported on squat brick pillars. On the east elevation is a shallow chamfer shaped bay window. The gable and house are covered with modern siding.





MISSOURI OFFICE OF HISTORIC PRESERVATION

ARCHITECTURAL/HISTORIC INVENTORY SURVEY FORM

1. NO. 94 2. COUNTY Buchanan 3. LOCATION OF NEGATIVES Z & P Dept. City Hall		4. PRESENT LOCAL NAME(S) OR DESIGNATION(S) 5. OTHER NAME(S)		1. NO.
6. SPECIFIC LEGAL LOCATION TOWNSHIP _____ RANGE _____ SECTION _____ IF CITY OR TOWN, STREET ADDRESS 1523 Jules street 7. CITY OR TOWN IF RURAL, VICINITY St. Joseph 8. DESCRIPTION OF LOCATION part lot 6 block 7 Carter's addn.		16. THEMATIC CATEGORY architecture 17. DATE(S) OR PERIOD 1898 18. STYLE OR DESIGN Queen Anne 45 21 19. ARCHITECT OR ENGINEER 20. CONTRACTOR OR BUILDER 21. ORIGINAL USE, IF APPARENT residence 01A WA 22. PRESENT USE same 23. OWNERSHIP PUBLIC () PRIVATE () 24. OWNER'S NAME AND ADDRESS IF KNOWN Ruby Barton 27 Brighton Way Clayton Mo. 25. OPEN TO PUBLIC? YES () NO () 26. LOCAL CONTACT PERSON OR ORGANIZATION Landmarks Commission 27. OTHER SURVEYS IN WHICH INCLUDED		
9. COORDINATES UTM LAT _____ LONG _____ 10. SITE () STRUCTURE () BUILDING (<input checked="" type="checkbox"/>) OBJECT () 11. ON NATIONAL REGISTER? YES () NO (<input checked="" type="checkbox"/>) 12. IS IT ELIGIBLE? YES (<input checked="" type="checkbox"/>) NO () 13. PART OF ESTAB. HIST. DISTRICT? YES () NO (<input checked="" type="checkbox"/>) 14. DISTRICT POTENTIAL? YES (<input checked="" type="checkbox"/>) NO () 15. NAME OF ESTABLISHED DISTRICT		28. NO. OF STORIES 1 29. BASEMENT? YES () NO () full 30. FOUNDATION MATERIAL brick 30 31. WALL CONSTRUCTION frame wu 32. ROOF TYPE AND MATERIAL hip and gable cm 33. NO. OF BAYS FRONT SIDE 34. WALL TREATMENT 21 25 shingle and lap siding 35. PLAN SHAPE irregular 36. CHANGES (EXPLAIN IN NO. 42) ADDITION () ALTERED () MOVED () 37. CONDITION INTERIOR _____ EXTERIOR _____ 38. PRESERVATION UNDERWAY? YES () NO () 39. ENDANGERED? BY WHAT? YES () NO () 40. VISIBLE FROM PUBLIC ROAD? YES () NO () 41. DISTANCE FROM AND FRONTAGE ON ROAD		4. PRESENT LOCAL NAME(S) OR DESIGNATION(S)
42. FURTHER DESCRIPTION OF IMPORTANT FEATURES see additional sheet		<div style="border: 1px solid black; padding: 20px; text-align: center;"> PHOTO MUST BE PROVIDED </div>		
43. HISTORY AND SIGNIFICANCE see additional sheet		44. DESCRIPTION OF ENVIRONMENT AND OUTBUILDINGS		6. TOWNSHIP
45. SOURCES OF INFORMATION building permit J. Will Gray 7/98 City Dir. 1899		46. PREPARED BY David Denman 47. ORGANIZATION Landmarks Commission 48. DATE 3/87 49. REVISION DATE(S)		
RETURN THIS FORM WHEN COMPLETED TO: OFFICE OF HISTORIC PRESERVATION P.O. BOX 176 JEFFERSON CITY, MISSOURI 65102 PH. 314-751-4096		50. SECTION		SECTION

BUCHANAN BN-AS-001-132

1523 Jules street. One and one half story frame dwelling in the Queen Anne style built in 1898 for J. Will Gray a salesman for T&W Dry Goods Co. Irregular plan with a combination hip and gable roof plan. Prominent facade gable with decorative shingle work in the pediment with a bullseye vent above a Palladian window. Porch fills the reentrant angle entry with a low gable and pediment covered with plaster [?] decoration with the letter "G" worked into the center. Dentil cornice. Round wood columns with Tuscan capitals support porch. On the east is a prominent wing with a centered ovoid bullseye window.





1003

ONE WAY

STOP

JULIUS ST

MISSOURI OFFICE OF HISTORIC PRESERVATION

ARCHITECTURAL/HISTORIC INVENTORY SURVEY FORM

1. NO. 105		4. PRESENT LOCAL NAME(S) OR DESIGNATION(S)		1. NO.
2. COUNTY Buchanan		5. OTHER NAME(S)		
3. LOCATION - OF NEGATIVES Z & P Dept. City Hall				2. COUNTY
6. SPECIFIC LEGAL LOCATION TOWNSHIP _____ RANGE _____ SECTION _____ IF CITY OR TOWN, STREET ADDRESS 1524 Jules street		16. THEMATIC CATEGORY architecture		
7. CITY OR TOWN IF RURAL, VICINITY St. Joseph		17. DATE(S) OR PERIOD 1912		4. PRESENT LOCAL NAME(S) OR DESIGNATION(S)
8. DESCRIPTION OF LOCATION part lot 10 block 10 Carter's addn.		18. STYLE OR DESIGN Foursquare 52		
9. COORDINATES UTM LAT _____ LONG _____		19. ARCHITECT OR ENGINEER 20. CONTRACTOR OR BUILDER N.J. Nesser FU		5. OTHER NAME(S)
10. SITE () STRUCTURE () BUILDING (X) OBJECT ()		21. ORIGINAL USE, IF APPARENT duplex 01B		
11. ON NATIONAL REGISTER? YES () NO (X)		22. PRESENT USE same		6. TOWNSHIP
12. IS IT ELIGIBLE? YES (X) NO ()		23. OWNERSHIP PUBLIC () PRIVATE ()		
13. PART OF ESTAB. HIST. DISTRICT? YES () NO (X)		24. OWNER'S NAME AND ADDRESS IF KNOWN David Heinje 1114 Mockingbird Ct. 64506		RANGE
14. DISTRICT POTENTIAL? YES (X) NO ()		25. OPEN TO PUBLIC? YES () NO ()		
15. NAME OF ESTABLISHED DISTRICT		26. LOCAL CONTACT PERSON OR ORGANIZATION Landmarks Commission		SECTION
16. FURTHER DESCRIPTION OF IMPORTANT FEATURES see additional sheet		27. OTHER SURVEYS IN WHICH INCLUDED		
43. HISTORY AND SIGNIFICANCE see additional sheet		28. NO. OF STORIES? 2		4. PRESENT LOCAL NAME(S) OR DESIGNATION(S)
44. DESCRIPTION OF ENVIRONMENT AND OUTBUILDINGS		29. BASEMENT? YES () NO () full		
45. SOURCES OF INFORMATION building permit N.J. Nesser 7/12; City D. 1915		30. FOUNDATION MATERIAL brick 30		5. OTHER NAME(S)
46. PREPARED BY David Denman		31. WALL CONSTRUCTION frame wu		
47. ORGANIZATION Landmarks Commission		32. ROOF TYPE AND MATERIAL hip HP 63 DE		6. TOWNSHIP
48. DATE 3/87		33. NO. OF BAYS FRONT _____ SIDE _____		
49. REVISION DATE(S)		34. WALL TREATMENT lap siding 21		RANGE
		35. PLAN SHAPE square		
RETURN THIS FORM WHEN COMPLETED TO: OFFICE OF HISTORIC PRESERVATION P.O. BOX 176 JEFFERSON CITY, MISSOURI 65102 PH. 314-751-4096		36. CHANGES (EXPLAIN IN NO. 42) ADDITION () ALTERED () MOVED ()		SECTION
IF ADDITIONAL SPACE IS NEEDED, ATTACH SEPARATE SHEET(S) TO THIS FORM		37. CONDITION INTERIOR _____ EXTERIOR _____		
		38. PRESERVATION UNDERWAY? YES () NO ()		4. PRESENT LOCAL NAME(S) OR DESIGNATION(S)
		39. ENDANGERED? BY WHAT? YES () NO ()		
		40. VISIBLE FROM PUBLIC ROAD? YES () NO ()		5. OTHER NAME(S)
		41. DISTANCE FROM AND FRONTAGE ON ROAD		
		PHOTO MUST BE PROVIDED		6. TOWNSHIP

1524 Jules street. Two story frame dwelling built with a 'Foursquare' plan constructed in 1912 by N.J. Nesser, a speculative builder who did not reside at this address. The house varies from the neighbor, also built by Nesser, only in the porch detail. Square plan shape with hip roof and prominent gabled dormer on the facade with centered window. Full porch with hip roof supported on squat brick pillars with a geometric pattern worked into the masonry. On the east elevation is a shallow chamfer shaped bay window. The gable is covered with fishscale shingle. The house has lap siding.





Buchanan BN-AS-001-134

MISSOURI OFFICE OF HISTORIC PRESERVATION

ARCHITECTURAL/HISTORIC INVENTORY SURVEY FORM

1. NO. 104	4. PRESENT LOCAL NAME(S) OR DESIGNATION(S)		1. NO.
2. COUNTY Buchanan	5. OTHER NAME(S)		2. COUNTY
3. LOCATION OF NEGATIVES Z & P Dept. City Hall	16. THEMATIC CATEGORY architecture		28. NO. OF STORIES 2
6. SPECIFIC LEGAL LOCATION TOWNSHIP _____ RANGE _____ SECTION _____ IF CITY OR TOWN, STREET ADDRESS 1602 Jules street	17. DATE(S) OR PERIOD 1894	29. BASEMENT? YES () NO () full	4. PRESENT LOCAL NAME(S) OR DESIGNATION(S)
7. CITY OR TOWN IF RURAL, VICINITY St. Joseph	18. STYLE OR DESIGN Queen Anne	30. FOUNDATION MATERIAL brick 30	6. TOWNSHIP
8. DESCRIPTION OF LOCATION part lot 1 and 2 block 11 Carter's addn	19. ARCHITECT OR ENGINEER	31. WALL CONSTRUCTION frame 600	RANGE
9. COORDINATES UTM LAT _____ LONG _____	20. CONTRACTOR OR BUILDER 20 22 30	32. ROOF TYPE AND MATERIAL hip and gable HPGB 63	SECTION
10. SITE () STRUCTURE () BUILDING (X) OBJECT ()	21. ORIGINAL USE, IF APPARENT residence DIA FW	33. NO. OF BAYS FRONT SIDE	
11. ON NATIONAL REGISTER? YES () NO (X)	22. PRESENT USE same	34. WALL TREATMENT lap siding 21	
12. IS IT ELIGIBLE? YES (X) NO ()	23. OWNERSHIP PUBLIC () PRIVATE ()	35. PLAN SHAPE irregular	
13. PART OF ESTAB. HIST. DISTRICT? YES () NO (X)	24. OWNER'S NAME AND ADDRESS IF KNOWN Norwood Slater Rosetown Sask Box 623, Canada	36. CHANGES (EXPLAIN IN NO. 42) ADDITION () ALTERED () MOVED ()	
14. DISTRICT POTENTIAL? YES (X) NO ()	25. OPEN TO PUBLIC? YES () NO ()	37. CONDITION INTERIOR EXTERIOR	
15. NAME OF ESTABLISHED DISTRICT	26. LOCAL CONTACT PERSON OR ORGANIZATION Landmarks Commission	38. PRESERVATION UNDERWAY? YES () NO ()	
42. FURTHER DESCRIPTION OF IMPORTANT FEATURES see additional sheet	27. OTHER SURVEYS IN WHICH INCLUDED	39. ENDANGERED? BY WHAT? YES () NO ()	
43. HISTORY AND SIGNIFICANCE see additional sheet	<div style="text-align: center; border: 1px solid black; padding: 20px;"> PHOTO MUST BE PROVIDED </div>		
44. DESCRIPTION OF ENVIRONMENT AND OUTBUILDINGS	45. SOURCES OF INFORMATION building permit James Limbird 7/94: City D. 1899		
46. PREPARED BY David Denman	47. ORGANIZATION Landmarks Commission		
48. DATE 3/87	49. REVISION DATE(S)		

RETURN THIS FORM WHEN COMPLETED TO: OFFICE OF HISTORIC PRESERVATION
P.O. BOX 176
JEFFERSON CITY, MISSOURI 65102
PH. 314-751-4096

IF ADDITIONAL SPACE IS NEEDED, ATTACH SEPARATE SHEET(S) TO THIS FORM

1602 Jules street. Two story frame dwelling built in 1894 as a speculative venture together with 1606 and 1604 Jules street, all of which originally matched one another, though subsequent changes have rendered them dramatically different. All three were built for James Limbird, attorney who lived in 1606. All are built with late Queen Anne detailing. A prominent facade wing has a shingle pediment with a shingle frieze beneath the cornice extending around the building matching a broad shingle skirt dividing the two storys [surviving on 1602 only]. They all had full porches [surviving on 1602 and 1604]. 1602 has a wood pylon support system dating to ca. 1920, and 1604 has modern iron support. All have irregular plan shape with hip and gable roof plan. This house survives more intact than the other two with lap siding and a rear porch which appears to be original with turned post support.





BN-A9-001-135

Buchanan

MISSOURI OFFICE OF HISTORIC PRESERVATION

ARCHITECTURAL/HISTORIC INVENTORY SURVEY FORM

1. NO. <u>103</u>	4. PRESENT LOCAL NAME(S) OR DESIGNATION(S)		1. NO.
2. COUNTY <u>Buchanan</u>	5. OTHER NAME(S)		2. COUNTY
3. LOCATION OF NEGATIVES <u>Z & P Dept. City Hall</u>	16. THEMATIC CATEGORY <u>architecture</u>		28. NO. OF STORIES <u>4</u>
6. SPECIFIC LEGAL LOCATION TOWNSHIP _____ RANGE _____ SECTION _____ IF CITY OR TOWN, STREET ADDRESS <u>1604 Jules street</u>	17. DATE(S) OR PERIOD <u>1894</u>	29. BASEMENT? YES () <u>full</u> NO ()	4. PRESENT LOCAL NAME(S) OR DESIGNATION(S)
7. CITY OR TOWN IF RURAL, VICINITY <u>St. Joseph</u>	18. STYLE OR DESIGN <u>Queen Anne</u> <u>99</u>	30. FOUNDATION MATERIAL <u>brick</u> <u>30</u>	5. OTHER NAME(S)
8. DESCRIPTION OF LOCATION <u>part lots 1 and 2</u> <u>block 11</u> <u>Carter's addn.</u>	19. ARCHITECT OR ENGINEER	31. WALL CONSTRUCTION <u>frame</u> <u>WW</u>	6. TOWNSHIP
9. COORDINATES UTM LAT _____ LONG _____	20. CONTRACTOR OR BUILDER	32. ROOF TYPE AND MATERIAL <u>hip and gable</u> <u>HP</u> <u>63</u>	7. RANGE
10. SITE () STRUCTURE () BUILDING (<input checked="" type="checkbox"/>) OBJECT ()	21. ORIGINAL USE, IF APPARENT <u>residence</u> <u>01A</u> <u>08</u>	33. NO. OF BAYS FRONT SIDE	8. SECTION
11. ON NATIONAL REGISTER? YES () NO (<input checked="" type="checkbox"/>)	22. PRESENT USE <u>same</u>	34. WALL TREATMENT <u>modern siding</u> <u>99</u>	
12. IS IT ELIGIBLE? YES () NO (<input checked="" type="checkbox"/>)	23. OWNERSHIP PUBLIC () PRIVATE ()	35. PLAN SHAPE <u>irregular</u>	
13. PART OF ESTAB. HIST. DISTRICT? YES () NO (<input checked="" type="checkbox"/>)	24. OWNER'S NAME AND ADDRESS IF KNOWN <u>Andy Beshon</u> <u>2524 Lucille 64506</u>	36. CHANGES (EXPLAIN IN NO. 42) ADDITION () ALTERED () MOVED ()	
14. DISTRICT POTENTIAL? YES () NO ()	25. OPEN TO PUBLIC? YES () NO ()	37. CONDITION INTERIOR EXTERIOR	
15. NAME OF ESTABLISHED DISTRICT	26. LOCAL CONTACT PERSON OR ORGANIZATION <u>Landmarks Commission</u>	38. PRESERVATION UNDERWAY? YES () NO ()	
16. FURTHER DESCRIPTION OF IMPORTANT FEATURES <u>see additional sheet</u>	27. OTHER SURVEYS IN WHICH INCLUDED	39. ENDANGERED? BY WHAT? YES () NO ()	
17. HISTORY AND SIGNIFICANCE <u>see additional sheet</u>	<div style="border: 1px solid black; padding: 20px; text-align: center;"> PHOTO MUST BE PROVIDED </div>		
18. DESCRIPTION OF ENVIRONMENT AND OUTBUILDINGS	40. VISIBLE FROM PUBLIC ROAD? YES () NO ()		
19. SOURCES OF INFORMATION <u>building permit 7/94 James Limbird City D. 1899</u>	41. DISTANCE FROM AND FRONTAGE ON ROAD		
20. RETURN THIS FORM WHEN COMPLETED TO: OFFICE OF HISTORIC PRESERVATION P.O. BOX 176 JEFFERSON CITY, MISSOURI 65102 PH. 314-751-4096	46. PREPARED BY <u>David Denman</u>		
IF ADDITIONAL SPACE IS NEEDED, ATTACH SEPARATE SHEET(S) TO THIS FORM	47. ORGANIZATION <u>Landmarks Commission</u>		
	48. DATE <u>3/87</u>	49. REVISION DATE(S)	

1604 Jules street. Two story frame dwelling built in 1894 as a speculative venture together with 1602 and 1606 Jules street, all of which originally matched one another, though subsequent changes have rendered them dramatically different. All three were built for James Limbird, attorney, who lived in 1606. All are built with late Queen Anne detailing. A prominent facade wing has a shingle pediment with a shingle frieze beneath the cornice extending around the building matching a broad shingle skirt dividing the two storys [surviving on 1602 only]. They all had full porches [surviving on 1602 and 1604]. 1602 has a wood pylon support system and 1604 has modern iron support. All have irregular plan shape with hip and gable roof plan. The house is sheathed in a stucco covering.





Brechen an

BN-AS-001-136

1. NO. 102 2. COUNTY Buchanan 3. LOCATION OF NEGATIVES Z & P Dept. City Hall	4. PRESENT LOCAL NAME(S) OR DESIGNATION(S) 5. OTHER NAME(S)
6. SPECIFIC LEGAL LOCATION TOWNSHIP _____ RANGE _____ SECTION _____ IF CITY OR TOWN, STREET ADDRESS 1606 Jules street 7. CITY OR TOWN IF RURAL, VICINITY St. Joseph 8. DESCRIPTION OF LOCATION part lot 1 and 2 blodl 11 Carter's addn.	16. THEMATIC CATEGORY architecture 17. DATE(S) OR PERIOD 1894 18. STYLE OR DESIGN Queen Anne 19. ARCHITECT OR ENGINEER 20. CONTRACTOR OR BUILDER 21. ORIGINAL USE, IF APPARENT residence 22. PRESENT USE apartments 23. OWNERSHIP PUBLIC () PRIVATE () 24. OWNER'S NAME AND ADDRESS IF KNOWN Clarence Erickson same 25. OPEN TO PUBLIC? YES () NO () 26. LOCAL CONTACT PERSON OR ORGANIZATION Landmarks Commission 27. OTHER SURVEYS IN WHICH INCLUDED
9. COORDINATES UTM LAT _____ LONG _____ 10. SITE () STRUCTURE () BUILDING (X) OBJECT () 11. ON NATIONAL REGISTER? YES () NO (X) 12. IS IT ELIGIBLE? YES () NO (X) 13. PART OF ESTAB. HIST. DISTRICT? YES () NO (X) 14. DISTRICT POTENTIAL? YES (X) NO () 15. NAME OF ESTABLISHED DISTRICT	28. NO. OF STORIES 2 29. BASEMENT? YES () NO () full 30. FOUNDATION MATERIAL brick 31. WALL CONSTRUCTION frame 32. ROOF TYPE AND MATERIAL hip and gable 33. NO. OF BAYS FRONT SIDE 34. WALL TREATMENT stucco covering 35. PLAN SHAPE irregular 36. CHANGES (EXPLAIN IN NO. 42) ADDITION () ALTERED () MOVED () 37. CONDITION INTERIOR _____ EXTERIOR _____ 38. PRESERVATION UNDERWAY? YES () NO () 39. ENDANGERED? BY WHAT? YES () NO () 40. VISIBLE FROM PUBLIC ROAD? YES () NO () 41. DISTANCE FROM AND FRONTAGE ON ROAD
42. FURTHER DESCRIPTION OF IMPORTANT FEATURES see additional sheet	PHOTO MUST BE PROVIDED
43. HISTORY AND SIGNIFICANCE see additional sheet	
44. DESCRIPTION OF ENVIRONMENT AND OUTBUILDINGS	
45. SOURCES OF INFORMATION building permit 7/94 James Limbird City D. 1899	46. PREPARED BY David Denman 47. ORGANIZATION Landmarks Commission 48. DATE 3/87 49. REVISION DATE(S)
RETURN THIS FORM WHEN COMPLETED TO: OFFICE OF HISTORIC PRESERVATION P.O. BOX 176 JEFFERSON CITY, MISSOURI 65102 PH. 314-751-4096	

1606 Jules street. Two story frame dwelling built in 1894 as a speculative venture together with 1602 and 1604 Jules street, all of which originally matched one another, though subsequent changes have rendered them dramatically different. All three were built for James Limbird, attorney who lived in 1606. All are built with late Queen Anne detailing. A prominent facade wing has a shingle pediment with a shingle frieze beneath the cornice extending around the building matching a broad shingle skirt dividing the two storys [surviving on 1602 only]. They all had full porches [surviving on 1602 and 1604]. 1602 has a wood pylon support system and 1604 has modern iron support. All have irregular plan shape with hip and gable roof plan. This house has modern siding and has lost the original porch over the reentrant angle entry.






BN-AS-001-137

Buchanan

MISSOURI OFFICE OF HISTORIC PRESERVATION

ARCHITECTURAL/HISTORIC INVENTORY SURVEY FORM

1. NO. <u>96</u>	4. PRESENT LOCAL NAME(S) OR DESIGNATION(S) <u>Gone?</u>		1. NO.
2. COUNTY <u>Buchanan</u>	5. OTHER NAME(S)		2. COUNTY
3. LOCATION OF NEGATIVES <u>Z & P Dept. City Hall</u>	16. THEMATIC CATEGORY <u>architecture</u>		4. PRESENT LOCAL NAME(S) OR DESIGNATION(S)
6. SPECIFIC LEGAL LOCATION TOWNSHIP _____ RANGE _____ SECTION _____ IF CITY OR TOWN, STREET ADDRESS <u>1613 Jules street</u>	17. DATE(S) OR PERIOD	28. NO. OF STORIES <u>1</u>	5. OTHER NAME(S)
7. CITY OR TOWN IF RURAL, VICINITY <u>St. Joseph</u>	18. STYLE OR DESIGN <u>07</u>	29. BASEMENT? YES () NO ()	6. TOWNSHIP
8. DESCRIPTION OF LOCATION	19. ARCHITECT OR ENGINEER	30. FOUNDATION MATERIAL <u>LS</u>	RANGE
9. COORDINATES UTM LAT _____ LONG _____	20. CONTRACTOR OR BUILDER	31. WALL CONSTRUCTION <u>WU</u>	SECTION
10. SITE () STRUCTURE () BUILDING () OBJECT ()	21. ORIGINAL USE, IF APPARENT <u>OIA</u>	32. ROOF TYPE AND MATERIAL <u>16 63</u>	
11. ON NATIONAL REGISTER? YES () NO ()	22. PRESENT USE	33. NO. OF BAYS FRONT SIDE	
12. IS IT ELIGIBLE? YES () NO ()	23. OWNERSHIP PUBLIC () PRIVATE ()	34. WALL TREATMENT <u>99</u>	
13. PART OF ESTAB. HIST. DISTRICT? YES () NO ()	24. OWNER'S NAME AND ADDRESS IF KNOWN	35. PLAN SHAPE <u>LS</u>	
14. DISTRICT POTENTIAL? YES () NO ()	25. OPEN TO PUBLIC? YES () NO ()	36. CHANGES (EXPLAIN IN NO. 42) ADDITION () ALTERED () MOVED ()	
15. NAME OF ESTABLISHED DISTRICT	26. LOCAL CONTACT PERSON OR ORGANIZATION <u>Landmarks Commission</u>	37. CONDITION INTERIOR _____ EXTERIOR _____	
42. FURTHER DESCRIPTION OF IMPORTANT FEATURES	27. OTHER SURVEYS IN WHICH INCLUDED	38. PRESERVATION UNDERWAY? YES () NO ()	
<div style="border: 1px solid black; padding: 10px;">  </div>		39. ENDANGERED? BY WHAT? YES () NO ()	
43.		40. VISIBLE FROM PUBLIC ROAD? YES () NO ()	
44.		41. DISTANCE FROM AND FRONTAGE ON ROAD	
45.		<div style="border: 1px solid black; padding: 10px; text-align: center;"> PHOTO MUST BE PROVIDED </div>	
RETURN THIS FORM WHEN COMPLETED TO: OFFICE OF HISTORIC PRESERVATION P.O. BOX 176 JEFFERSON CITY, MISSOURI 65102 PH. 314-751-4096		46. PREPARED BY <u>David Denman</u>	
IF ADDITIONAL SPACE IS NEEDED, ATTACH SEPARATE SHEET(S) TO THIS FORM		47. ORGANIZATION <u>Landmarks Commission</u>	
48. DATE <u>3/87</u>		49. REVISION DATE(S)	



FOR SALE

1613

Buchanan BN-AS-001-138

MISSOURI OFFICE OF HISTORIC PRESERVATION

ARCHITECTURAL/HISTORIC INVENTORY SURVEY FORM

1. NO. <u>101</u>	4. PRESENT LOCAL NAME(S) OR DESIGNATION(S)		1. NO.
2. COUNTY <u>Buchanan</u>	5. OTHER NAME(S)		2. COUNTY
3. LOCATION OF NEGATIVES <u>Z & P Dept. City Hall</u>	16. THEMATIC CATEGORY <u>architecture</u>		4. PRESENT LOCAL NAME(S) OR DESIGNATION(S)
6. SPECIFIC LEGAL LOCATION TOWNSHIP _____ RANGE _____ SECTION _____ IF CITY OR TOWN, STREET ADDRESS <u>1614 Jules street</u>	17. DATE(S) OR PERIOD <u>1913</u>	28. NO. OF STORIES <u>1</u>	5. OTHER NAME(S)
7. CITY OR TOWN IF RURAL, VICINITY <u>St. Joseph</u>	18. STYLE OR DESIGN <u>Neo-Classical 50 11</u>	29. BASEMENT? YES () NO () <u>full</u>	6. TOWNSHIP
8. DESCRIPTION OF LOCATION <u>part lot 1</u> <u>block 11</u> <u>Carter's addn</u>	19. ARCHITECT OR ENGINEER	30. FOUNDATION MATERIAL <u>brick 30</u>	7. RANGE
9. COORDINATES UTM LAT _____ LONG _____	20. CONTRACTOR OR BUILDER <u>20</u>	31. WALL CONSTRUCTION <u>brick WD</u>	8. SECTION
10. SITE () STRUCTURE () BUILDING (X) OBJECT ()	21. ORIGINAL USE, IF APPARENT <u>residence OIA FU</u>	32. ROOF TYPE AND MATERIAL <u>truncated hip HP</u>	
11. ON NATIONAL REGISTER? YES () NO (X)	22. PRESENT USE <u>smoo</u>	33. NO. OF BAYS FRONT SIDE <u>63</u>	
12. IS IT ELIGIBLE? YES (X) NO ()	23. OWNERSHIP PUBLIC () PRIVATE ()	34. WALL TREATMENT <u>30</u>	
13. PART OF ESTAB. HIST. DISTRICT? YES () NO (X)	24. OWNER'S NAME AND ADDRESS IF KNOWN <u>Ben Hughs</u> <u>105 N. 19th street 64501</u>	35. PLAN SHAPE <u>rectangle</u>	
14. DISTRICT POTENTIAL? YES (X) NO ()	25. OPEN TO PUBLIC? YES () NO ()	36. CHANGES (EXPLAIN IN NO. 42) ADDITION () ALTERED () MOVED ()	
15. NAME OF ESTABLISHED DISTRICT	26. LOCAL CONTACT PERSON OR ORGANIZATION <u>Landmarks Commission</u>	37. CONDITION INTERIOR EXTERIOR	
16. NAME OF ESTABLISHED DISTRICT	27. OTHER SURVEYS IN WHICH INCLUDED	38. PRESERVATION UNDERWAY? YES () NO ()	
17. NAME OF ESTABLISHED DISTRICT	28. NAME OF ESTABLISHED DISTRICT	39. ENDANGERED? BY WHAT? YES () NO ()	
18. NAME OF ESTABLISHED DISTRICT	29. NAME OF ESTABLISHED DISTRICT	40. VISIBLE FROM PUBLIC ROAD? YES () NO ()	
19. NAME OF ESTABLISHED DISTRICT	30. NAME OF ESTABLISHED DISTRICT	41. DISTANCE FROM AND FRONTAGE ON ROAD	
42. FURTHER DESCRIPTION OF IMPORTANT FEATURES <u>see additional sheet</u>		PHOTO MUST BE PROVIDED	
43. HISTORY AND SIGNIFICANCE <u>see additional sheet</u>			
44. DESCRIPTION OF ENVIRONMENT AND OUTBUILDINGS			
45. SOURCES OF INFORMATION <u>building permit 8/13 C.F. Wilson City D. 1915</u>		46. PREPARED BY <u>David Denman</u>	
RETURN THIS FORM WHEN COMPLETED TO: OFFICE OF HISTORIC PRESERVATION P.O. BOX 176 JEFFERSON CITY, MISSOURI 65102 PH. 314-751-4096		47. ORGANIZATION <u>Landmarks Commission</u>	
IF ADDITIONAL SPACE IS NEEDED, ATTACH SEPARATE SHEET(S) TO THIS FORM		48. DATE <u>3/87</u> 49. REVISION DATE(S)	

1614 Jules street. Single story brick dwelling with Neo-classical detail built in 1913 for Cyril F. Wilson, owner of a buggy and auto repair shop. Rectangle plan shape with truncated hip roof. Prominent facade hip roof dormer with paired window. Five symmetrical facade bays with segmental shaped arches. Centered entry under a full porch supported on round wood columns with Tuscan capitals. Square spindle balustrade.





Buchanan

MISSOURI OFFICE OF HISTORIC PRESERVATION

ARCHITECTURAL/HISTORIC INVENTORY SURVEY FORM

1. NO. 97		4. PRESENT LOCAL NAME(S) OR DESIGNATION(S)		1. NO.	
2. COUNTY Buchanan		5. OTHER NAME(S)			2. COUNTY
3. LOCATION OF NEGATIVES Z & P Dept. City Hall					
6. SPECIFIC LEGAL LOCATION TOWNSHIP _____ RANGE _____ SECTION _____ IF CITY OR TOWN, STREET ADDRESS 1615 Jules street		16. THEMATIC CATEGORY architecture		28. NO. OF STORIES 2	
7. CITY OR TOWN IF RURAL, VICINITY St. Joseph		17. DATE(S) OR PERIOD			29. BASEMENT? YES () NO ()
8. DESCRIPTION OF LOCATION		18. STYLE OR DESIGN 49			
		19. ARCHITECT OR ENGINEER		31. WALL CONSTRUCTION WU	
		20. CONTRACTOR OR BUILDER			32. ROOF TYPE AND MATERIAL HP GB 63
		21. ORIGINAL USE, IF APPARENT DIA OB			
		22. PRESENT USE		34. WALL TREATMENT 64	
		23. OWNERSHIP PUBLIC () PRIVATE ()			35. PLAN SHAPE 12
		24. OWNER'S NAME AND ADDRESS IF KNOWN			
		25. OPEN TO PUBLIC? YES () NO ()		37. CONDITION INTERIOR EXTERIOR	
		26. LOCAL CONTACT PERSON OR ORGANIZATION Landmarks Commission			38. PRESERVATION UNDERWAY? YES () NO ()
		27. OTHER SURVEYS IN WHICH INCLUDED			
9. COORDINATES UTM LAT LONG				40. VISIBLE FROM PUBLIC ROAD? YES () NO ()	
10. SITE () BUILDING () STRUCTURE () OBJECT ()					41. DISTANCE FROM AND FRONTAGE ON ROAD
11. ON NATIONAL REGISTER? YES () NO ()		12. IS IT ELIGIBLE? YES () NO ()			
13. PART OF ESTAB. HIST. DISTRICT? YES () NO ()		14. DISTRICT POTENTIAL		6. TOWNSHIP	
15. NAME OF ESTABLISHED DISTRICT					RANGE
42. FURTHER DESCRIPTION OF IMPORTANCE see additional sheet					
43. HISTORY AND SIGNIFICANCE see additional sheet				PREPARED BY David Denman ORGANIZATION Landmarks Commission DATE 3/87	
44. DESCRIPTION OF ENVIRONMENT AND ADJACENT AREAS					49. REVISION DATE(S)
45. SOURCES OF INFORMATION					
RETURN THIS FORM WHEN COMPLETE IF ADDITIONAL SPACE IS NEEDED, ATTACH SEPARATE SHEET(S) TO THIS FORM					



PHOTO
MUST
BE
PROVIDED



Buchanan
BN-AS-001-140

MISSOURI OFFICE OF HISTORIC PRESERVATION

ARCHITECTURAL/HISTORIC INVENTORY SURVEY FORM

1. NO. 98	4. PRESENT LOCAL NAME(S) OR DESIGNATION(S)	1. NO.
2. COUNTY Buchanan	5. OTHER NAME(S)	2. COUNTY
3. LOCATION OF NEGATIVES Z & P Dept. City Hall		4. PRESENT LOCAL NAME(S) OR DESIGNATION(S)
6. SPECIFIC LEGAL LOCATION TOWNSHIP _____ RANGE _____ SECTION _____ IF CITY OR TOWN, STREET ADDRESS 1619 Jules street	16. THEMATIC CATEGORY architecture	5. OTHER NAME(S)
7. CITY OR TOWN IF RURAL, VICINITY St. Joseph	17. DATE(S) OR PERIOD	6. TOWNSHIP
8. DESCRIPTION OF LOCATION	18. STYLE OR DESIGN 49	RANGE
9. COORDINATES UTM LAT _____ LONG _____	19. ARCHITECT OR ENGINEER	SECTION
10. SITE () STRUCTURE () BUILDING () OBJECT ()	20. CONTRACTOR OR BUILDER	
11. ON NATIONAL REGISTER? YES () NO ()	21. ORIGINAL USE, IF APPARENT DIA DB	
12. IS IT ELIGIBLE? YES () NO ()	22. PRESENT USE	
13. PART OF ESTAB. HIST. DISTRICT? YES () NO ()	23. OWNERSHIP PUBLIC () PRIVATE ()	
14. DISPOSITION	24. OWNER'S NAME AND ADDRESS IF KNOWN	
15. NAME OF ESTABLISHED DISTRICT	25. OPEN TO PUBLIC? YES () NO ()	
16. FURTHER DESCRIPTION OF IMPROVEMENTS see additional sheet	26. LOCAL CONTACT PERSON OR ORGANIZATION Landmarks Commission	
17. HISTORY AND SIGNIFICANCE see additional sheet	27. OTHER SURVEYS IN WHICH INCLUDED	
18. DESCRIPTION OF ENVIRONMENT	28. NO. OF STORIES 2	
19. SOURCES OF INFORMATION	29. BASEMENT? YES () NO ()	
20. RETURN THIS FORM WHEN COMPLETED	30. FOUNDATION MATERIAL 30	
21. IF ADDITIONAL SPACE IS NEEDED, ATTACH SEPARATE SHEET(S) TO THIS FORM	31. WALL CONSTRUCTION WU	
	32. ROOF TYPE AND MATERIAL HP GB 63	
	33. NO. OF BAYS FRONT SIDE	
	34. WALL TREATMENT 69	
	35. PLAN SHAPE IR	
	36. CHANGES (EXPLAIN IN NO. 42) ADDITION () ALTERED () MOVED ()	
	37. CONDITION INTERIOR EXTERIOR	
	38. PRESERVATION UNDERWAY? YES () NO ()	
	39. ENDANGERED? BY WHAT? YES () NO ()	
	40. VISIBLE FROM PUBLIC ROAD? YES () NO ()	
	41. DISTANCE FROM AND FRONTAGE ON ROAD	
	<div style="border: 1px solid black; padding: 10px; text-align: center;">PHOTO MUST BE PROVIDED</div>	
	46. PREPARED BY David Denman	
	47. ORGANIZATION Landmarks Commission	
	48. DATE 3/87	
	49. REVISION DATE(S)	

PH. 314-751-4096



MISSOURI OFFICE OF HISTORIC PRESERVATION

ARCHITECTURAL/HISTORIC INVENTORY SURVEY FORM

1. NO. 99		4. PRESENT LOCAL NAME(S) OR DESIGNATION(S)		1. NO.
2. COUNTY Buchanan		5. OTHER NAME(S)		
3. LOCATION OF NEGATIVES Z & P Dept. City Hall		16. THEMATIC CATEGORY architecture		2. COUNTY
6. SPECIFIC LEGAL LOCATION TOWNSHIP _____ RANGE _____ SECTION _____ IF CITY OR TOWN, STREET ADDRESS 1623 Jules street		17. DATE(S) OR PERIOD		
7. CITY OR TOWN IF RURAL, VICINITY St. Joseph		18. STYLE OR DESIGN 49		4. PRESENT LOCAL NAME(S) OR DESIGNATION(S)
8. DESCRIPTION OF LOCATION		19. ARCHITECT OR ENGINEER		
9. COORDINATES UTM LAT _____ LONG _____		20. CONTRACTOR OR BUILDER 22 20		5. TOWNSHIP
10. SITE () STRUCTURE () BUILDING () OBJECT ()		21. ORIGINAL USE, IF APPARENT DIA OB		
11. ON NATIONAL REGISTER? YES () NO ()		22. PRESENT USE		6. RANGE
12. IS IT ELIGIBLE? YES () NO ()		23. OWNERSHIP PUBLIC () PRIVATE ()		
13. PART OF ESTAB. HIST. DISTRICT? YES () NO ()		24. OWNER'S NAME AND ADDRESS IF KNOWN		7. SECTION
14. DISTRICT POTENTIAL? YES () NO ()		25. OPEN TO PUBLIC? YES () NO ()		
15. NAME OF ESTABLISHED DISTRICT		26. LOCAL CONTACT PERSON OR ORGANIZATION Landmarks Commission		8. OTHER NAME(S)
42. FURTHER DESCRIPTION OF IMPROVEMENTS see additional sheet		27. OTHER SURVEYS IN WHICH INCLUDED		
43. HISTORY AND SIGNIFICANCE see additional sheet		28. NO. OF STORIES 2		9. TOWNSHIP
44. DESCRIPTION OF ENVIRONMENT		29. BASEMENT? YES () NO ()		
45. SOURCES OF INFORMATION		30. FOUNDATION MATERIAL 30		10. RANGE
RETURN THIS FORM WHEN COMPLETED		31. WALL CONSTRUCTION WU		
IF ADDITIONAL SPACE IS NEEDED, ATTACH SEPARATE SHEET(S) TO THIS FORM		32. ROOF TYPE AND MATERIAL HP GB 63		11. SECTION
		33. NO. OF BAYS FRONT SIDE		
		34. WALL TREATMENT 21		12. SECTION
		35. PLAN SHAPE		
		36. CHANGES (EXPLAIN IN NO. 42) ADDITION () ALTERED () MOVED ()		13. SECTION
		37. CONDITION INTERIOR _____ EXTERIOR _____		
		38. PRESERVATION UNDERWAY? YES () NO ()		14. SECTION
		39. ENDANGERED? BY WHAT? YES () NO ()		
		40. VISIBLE FROM PUBLIC ROAD? YES () NO ()		15. SECTION
		41. DISTANCE FROM AND FRONTAGE ON ROAD		
		PHOTO MUST BE PROVIDED		16. SECTION
		46. PREPARED BY David Denman		
		47. ORGANIZATION Landmarks Commission		17. SECTION
		48. DATE 3/87 49. REVISION DATE(S)		






Buchanan BN-AS-001-142

MISSOURI OFFICE OF HISTORIC PRESERVATION

ARCHITECTURAL/HISTORIC INVENTORY SURVEY FORM

1. NO. <u>100</u> 2. COUNTY <u>Buchanan</u> 3. LOCATION OF NEGATIVES <u>Z & P Dept. City Hall</u>	4. PRESENT LOCAL NAME(S) OR DESIGNATION(S) 5. OTHER NAME(S)	1. NO.
6. SPECIFIC LEGAL LOCATION TOWNSHIP _____ RANGE _____ SECTION _____ IF CITY OR TOWN, STREET ADDRESS <u>1627 Jules street</u> 7. CITY OR TOWN IF RURAL, VICINITY <u>St. Joseph</u> 8. DESCRIPTION OF LOCATION	16. THEMATIC CATEGORY <u>architecture</u> 17. DATE(S) OR PERIOD 18. STYLE OR DESIGN <u>01</u> 19. ARCHITECT OR ENGINEER 20. CONTRACTOR OR BUILDER <u>02</u> 21. ORIGINAL USE, IF APPARENT <u>DIA FU</u> 22. PRESENT USE 23. OWNERSHIP PUBLIC () PRIVATE () 24. OWNER'S NAME AND ADDRESS IF KNOWN 25. OPEN TO PUBLIC? YES () NO () 26. LOCAL CONTACT PERSON OR ORGANIZATION <u>Landmarks Commission</u> 27. OTHER SURVEYS IN WHICH INCLUDED	2. COUNTY
9. COORDINATES UTM LAT _____ LONG _____ 10. SITE () STRUCTURE () BUILDING () OBJECT () 11. ON NATIONAL REGISTER? YES () NO () 12. IS IT ELIGIBLE? YES () NO () 13. PART OF ESTAB. HIST. DISTRICT? YES () NO () 14. DISTRICT POTENTIAL? YES () NO () 15. NAME OF ESTABLISHED DISTRICT	28. NO. OF STORIES <u>2</u> 29. BASEMENT? YES () NO () 30. FOUNDATION MATERIAL <u>01</u> 31. WALL CONSTRUCTION <u>WU</u> 32. ROOF TYPE AND MATERIAL <u>HP 63 DR</u> 33. NO. OF BAYS FRONT SIDE 34. WALL TREATMENT <u>01</u> 35. PLAN SHAPE <u>KL</u> 36. CHANGES (EXPLAIN IN NO. 42) ADDITION () ALTERED () MOVED () 37. CONDITION INTERIOR _____ EXTERIOR _____ 38. PRESERVATION UNDERWAY? YES () NO () 39. ENDANGERED? BY WHAT? YES () NO () 40. VISIBLE FROM PUBLIC ROAD? YES () NO () 41. DISTANCE FROM AND FRONTAGE ON ROAD	4. PRESENT LOCAL NAME(S) OR DESIGNATION(S)
42. FURTHER DESCRIPTION OF IMPORTANT FEATURES <div style="text-align: center;">  </div>	<div style="text-align: center; border: 1px solid black; padding: 10px;"> PHOTO MUST BE PROVIDED </div>	5. OTHER NAME(S)
46. PREPARED BY <u>David Denman</u> 47. ORGANIZATION <u>Landmarks Commission</u> 48. DATE <u>3/87</u> 49. REVISION DATE(S)		6. TOWNSHIP RANGE SECTION




RETURN THIS FORM WHEN COMPLETED TO: OFFICE OF HISTORIC PRESERVATION
 P.O. BOX 176
 JEFFERSON CITY, MISSOURI 65102
 PH. 314-751-4096

IF ADDITIONAL SPACE IS NEEDED, ATTACH SEPARATE SHEET(S) TO THIS FORM



MISSOURI OFFICE OF HISTORIC PRESERVATION

ARCHITECTURAL/HISTORIC INVENTORY SURVEY FORM

1. NO. 150		4. PRESENT LOCAL NAME(S) OR DESIGNATION(S)		1. NO.
2. COUNTY Buchanan		5. OTHER NAME(S)		
3. LOCATION OF NEGATIVES Z & P Dept. City Hall				2. COUNTY
6. SPECIFIC LEGAL LOCATION TOWNSHIP _____ RANGE _____ SECTION _____ IF CITY OR TOWN, STREET ADDRESS 1717-1719 Jules streetr		16. THEMATIC CATEGORY architecture		
7. CITY OR TOWN IF RURAL, VICINITY St. Joseph		17. DATE(S) OR PERIOD c. 1900		4. PRESENT LOCAL NAME(S) OR DESIGNATION(S)
8. DESCRIPTION OF LOCATION		18. STYLE OR DESIGN 50 51		
9. COORDINATES UTM LAT _____ LONG _____		19. ARCHITECT OR ENGINEER		5. OTHER NAME(S)
10. SITE () STRUCTURE () BUILDING () OBJECT ()		20. CONTRACTOR OR BUILDER 20		
11. ON NATIONAL REGISTER? YES () NO ()		21. ORIGINAL USE, IF APPARENT OIB WA		6. TOWNSHIP
12. IS IT ELIGIBLE? YES () NO ()		22. PRESENT USE		
13. PART OF ESTAB. HIST. DISTRICT? YES () NO ()		23. OWNERSHIP PUBLIC () PRIVATE ()		RANGE
14. DISTRICT POTENTIAL? YES () NO ()		24. OWNER'S NAME AND ADDRESS IF KNOWN		
15. NAME OF ESTABLISHED DISTRICT		25. OPEN TO PUBLIC? YES () NO ()		SECTION
42. FURTHER DESCRIPTION OF IMPORTANT FEATURES		26. LOCAL CONTACT PERSON OR ORGANIZATION Landmarks Commission		
43. 		27. OTHER SURVEYS IN WHICH INCLUDED		46. PREPARED BY David Denman
44. 		28. NO. OF STORIES 2		
45. 		29. BASEMENT? YES () NO ()		48. DATE 3/87
		30. FOUNDATION MATERIAL 01		
		31. WALL CONSTRUCTION WD		
		32. ROOF TYPE AND MATERIAL NP 63 DL		
		33. NO. OF BAYS FRONT SIDE		
		34. WALL TREATMENT 30		
		35. PLAN SHAPE RC		
		36. CHANGES (EXPLAIN IN NO. 42) ADDITION () ALTERED () MOVED ()		
		37. CONDITION INTERIOR EXTERIOR		
		38. PRESERVATION UNDERWAY? YES () NO ()		
		39. ENDANGERED? BY WHAT? YES () NO ()		
		40. VISIBLE FROM PUBLIC ROAD? YES () NO ()		
		41. DISTANCE FROM AND FRONTAGE ON ROAD		
		PHOTO MUST BE PROVIDED		

RETURN THIS FORM WHEN COMPLETED TO: OFFICE OF HISTORIC PRESERVATION
P.O. BOX 176
JEFFERSON CITY, MISSOURI 65102
PH. 314-751-4096

IF ADDITIONAL SPACE IS NEEDED, ATTACH SEPARATE SHEET(S) TO THIS FORM

