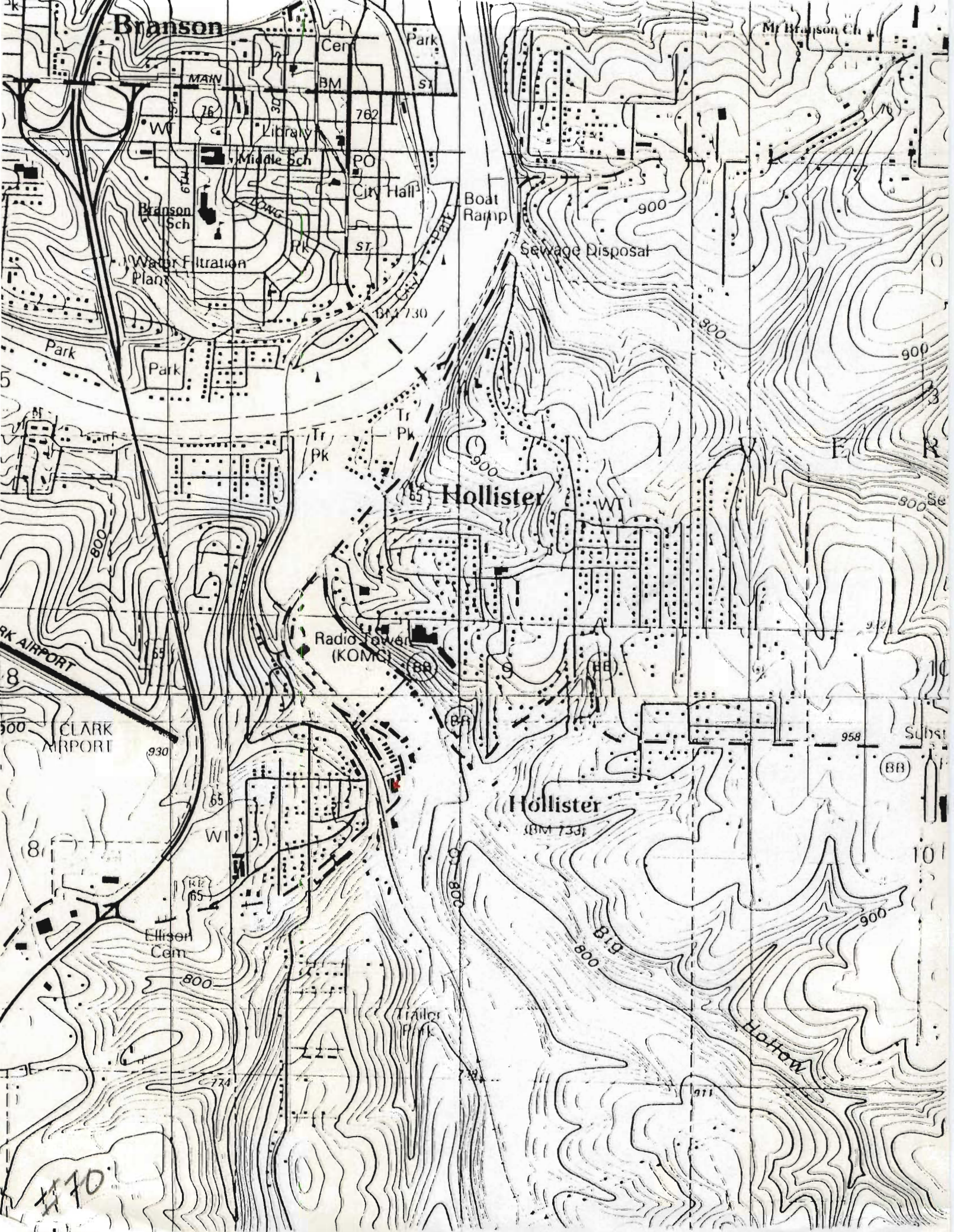


MISSOURI OFFICE OF HISTORIC PRESERVATION

ARCHITECTURAL/HISTORIC INVENTORY SURVEY FORM

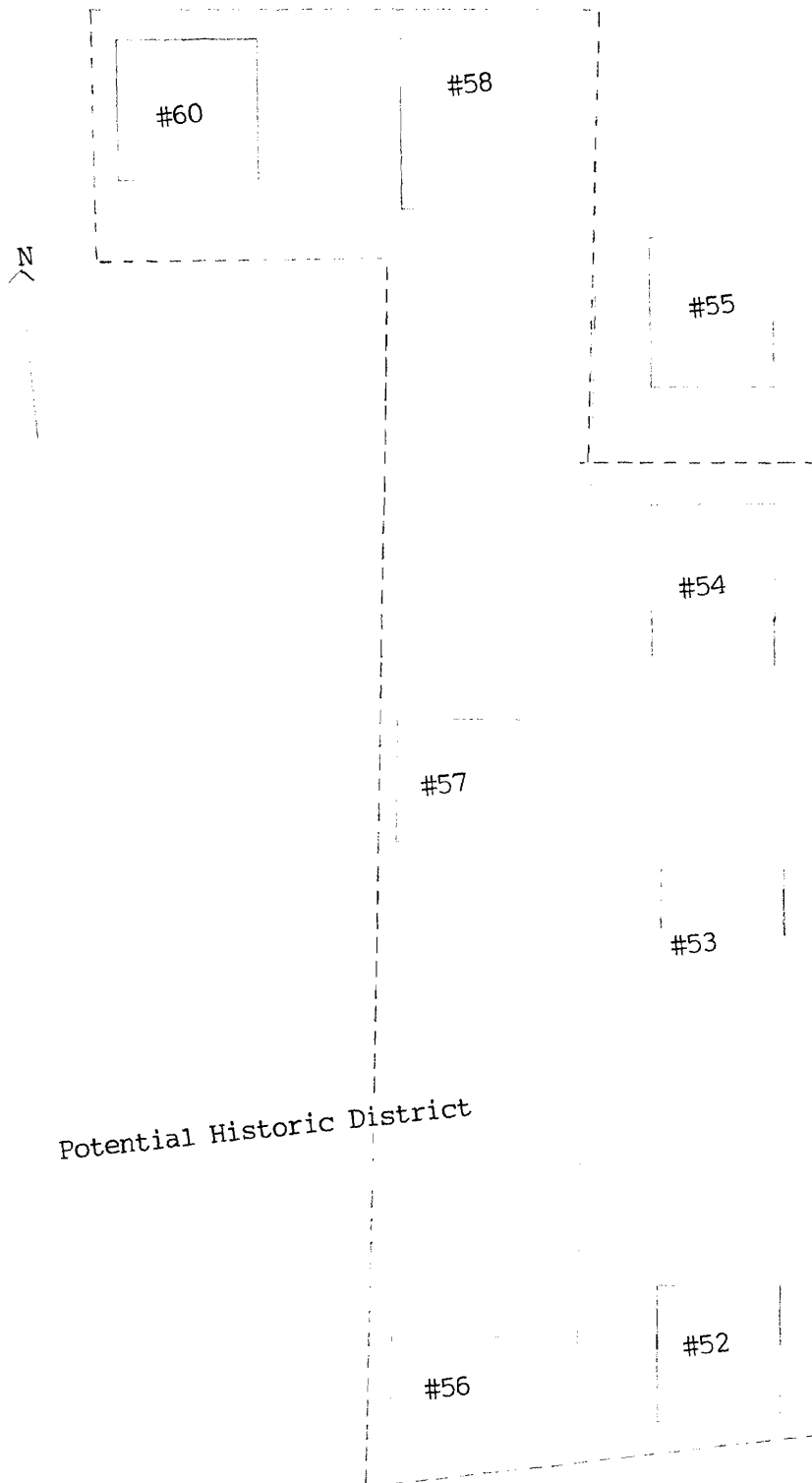
7A-AS-012-109

1. NO. 70		4. PRESENT LOCAL NAME(S) OR DESIGNATION(S) American House Opinion		1. NO. 2. COUNTY 4. PRESENT LOCAL NAME(S) OR DESIGNATION(S) 5. OTHER NAME(S) 6. TOWNSHIP RANGE SECTION
2. COUNTY Taney		5. OTHER NAME(S) Plimpton Hotel		
3. LOCATION OF NEGATIVES COS				
6. SPECIFIC LEGAL LOCATION TOWNSHIP 22N RANGE 21W SECTION 9 IF CITY OR TOWN, STREET ADDRESS Broadway St		16. THEMATIC CATEGORY tourism		2. COUNTY 4. PRESENT LOCAL NAME(S) OR DESIGNATION(S) 5. OTHER NAME(S) 6. TOWNSHIP RANGE SECTION
7. CITY OR TOWN IF RURAL, VICINITY Hollister		17. DATE(S) OR PERIOD 1894 CA 11		
8. DESCRIPTION OF LOCATION Building faces east on Broadway St.		18. STYLE OR DESIGN vernacular		
		19. ARCHITECT OR ENGINEER FW		
		20. CONTRACTOR OR BUILDER Robert (Bud) Lewallen		
		21. ORIGINAL USE, IF APPARENT dwelling DIA OLD		
		22. PRESENT USE Chamber of Commerce Headqtrs		
9. COORDINATES LAT LONG Hollister		23. OWNERSHIP PUBLIC () PRIVATE (X)		
10. SITE () BUILDING (X) STRUCTURE () OBJECT ()		24. OWNER'S NAME AND ADDRESS IF KNOWN Hollister Chamber of Commerce Hollister, MO		
11. ON NATIONAL REGISTER? YES () NO (X)		25. OPEN TO PUBLIC? YES () NO (X)		
12. IS IT ELIGIBLE? YES (X) NO ()		26. LOCAL CONTACT PERSON OR ORGANIZATION		
13. PART OF ESTAB. HIST. DISTRICT? YES () NO (X)		27. OTHER SURVEYS IN WHICH INCLUDED		
14. DISTRICT POTENTIAL? YES () NO (X)		28. NO. OF STORIES 1-1		
15. NAME OF ESTABLISHED DISTRICT		29. BASEMENT? YES () NO (XX)		
42. FURTHER DESCRIPTION OF IMPORTANT FEATURES: Wing to the west probably a very early addition ca. 1911 Kitchen has been modernized and bathroom installed when city water became available. Parallel orientation with gabled roofline dormer on facade. Building is surrounded on three sides (north, west, and south) by Weavers Furniture building. Coursed rubble foundation; front concrete slab veneered with slab rock separated by worm coursed mortar.		30. FOUNDATION MATERIAL coursed rubble		
43. HISTORY AND SIGNIFICANCE: Built 1894 as residence of Robert "Bud" Lewallen, sold 1906 to county judge James Holliday. The Hollidays took advantage of the building's location on original town crossroads and began serving meals there. Late in 1911 the building sold to a Mr. & Mrs. Logan who turned it into a combined hotel and restaurant, then sold it in 1915 to W.S. Hinman. It continued operating into the Depression, catering to locals, businessmen, and railroad crews as well as tourists. It was subsequently operated as a boarding house and rental property. After years of vacancy and neglect it was purchased by the Hollister Chamber of Commerce in 1985 and restored.		31. WALL CONSTRUCTION frame		
44. DESCRIPTION OF ENVIRONMENT AND OUTBUILDINGS		32. ROOF TYPE AND MATERIAL gable/asphalt		
45. SOURCES OF INFORMATION on-site inspection		33. NO. OF BAYS FRONT 6 SIDE 10		
RETURN THIS FORM WHEN COMPLETED TO: OFFICE OF HISTORIC PRESERVATION P.O. BOX 176 JEFFERSON CITY, MISSOURI 65102 PH 314-751-4098		34. WALL TREATMENT stucco 61		
IF ADDITIONAL SPACE IS NEEDED, ATTACH SEPARATE SHEET(S) TO THIS FORM		35. PLAN SHAPE gable&wing		
		36. CHANGES (EXPLAIN IN NO. 42) ADDITION (X) ALTERED () MOVED ()		
		37. CONDITION INTERIOR EXTERIOR excellent		
		38. PRESERVATION UNDERWAY? YES (X) NO ()		
		39. ENDANGERED? BY WHAT? YES () NO (X)		
		40. VISIBLE FROM PUBLIC ROAD? YES () NO (X)		
		41. DISTANCE FROM AND FRONTAGE ON ROAD 6'		
		PHOTO MUST BE PROVIDED		





Taneycomo Club Hill



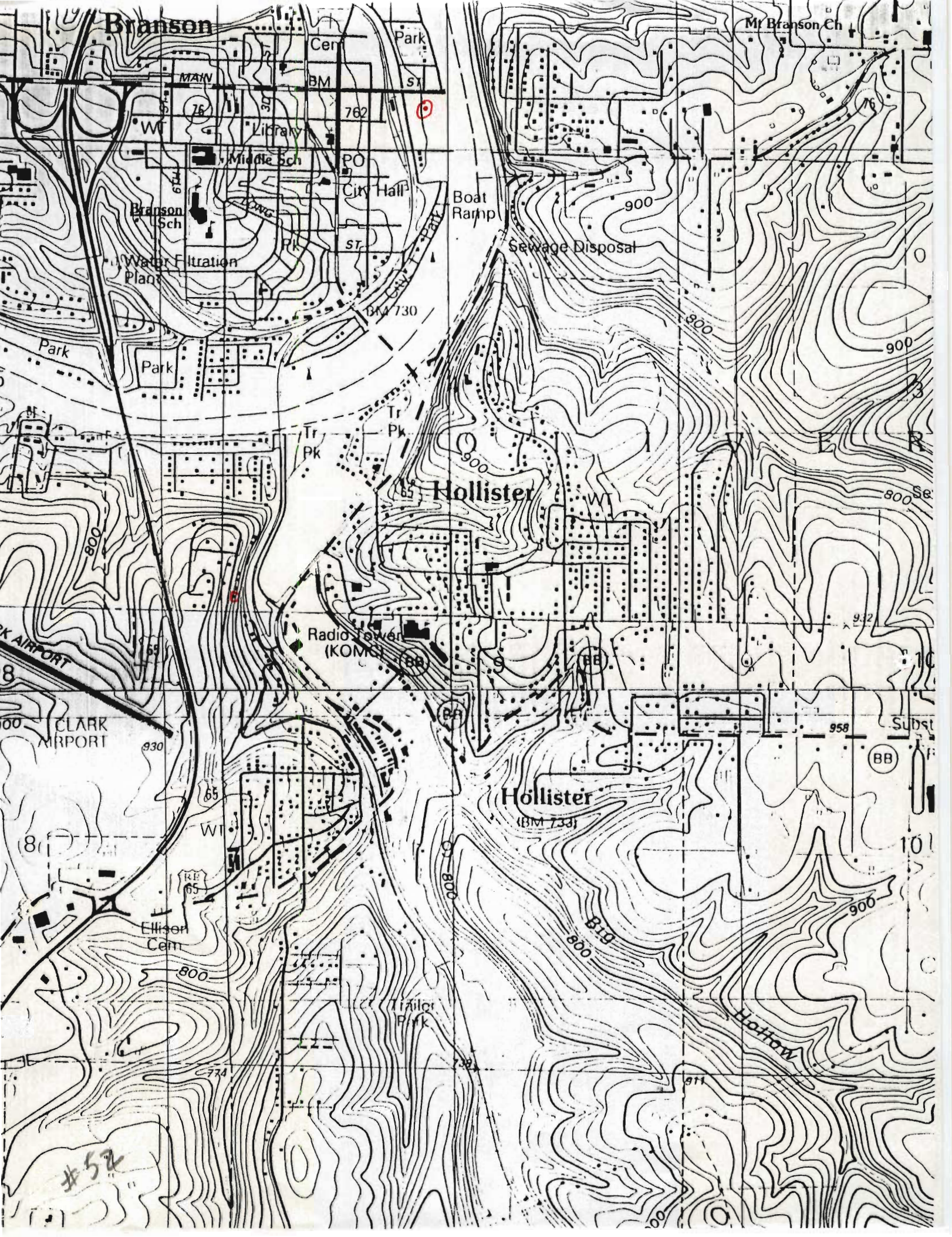
Not to Scale

MISSOURI OFFICE OF HISTORIC PRESERVATION

ARCHITECTURAL/HISTORIC INVENTORY SURVEY FORM

TA-AS-013-110

1. NO. 52		4. PRESENT LOCAL NAME(S) OR DESIGNATION(S) <i>House + Garage #1 1/2 mi. S of GB RC</i>		1. NO.	
2. COUNTY Taney		5. OTHER NAME(S) <i>Garage #2 1 mi. S of GB RC</i>			2. COUNTY
3. LOCATION OF COS NEGATIVES					
6. SPECIFIC LEGAL LOCATION TOWNSHIP 22N RANGE 21W SECTION 4		16. THEMATIC CATEGORY tourism 120 030		5. OTHER NAME(S)	
IF CITY OR TOWN, STREET ADDRESS Brown's Taneycomo Drive		17. DATE(S) OR PERIOD 1931-1933			6. TOWNSHIP
7. CITY OR TOWN IF RURAL, VICINITY Hollister		18. STYLE OR DESIGN vernacular 49			
8. DESCRIPTION OF LOCATION House faces east, entrance on west. Sited on steep east-sloping hill.		19. ARCHITECT OR ENGINEER <i>Sweet, John</i>		SECTION	
		20. CONTRACTOR OR BUILDER			
		21. ORIGINAL USE, IF APPARENT dwelling 01A			
9. COORDINATES UTM LAT LONG <i>Bancroft</i>		22. PRESENT USE dwelling		7. TOWNSHIP	
10. SITE () STRUCTURE () BUILDING (X) OBJECT ()		23. OWNERSHIP PUBLIC () PRIVATE (X)			8. TOWNSHIP
11. ON NATIONAL REGISTER? YES () NO (X)		24. OWNER'S NAME AND ADDRESS IF KNOWN			
12. IS IT ELIGIBLE? YES () NO (X)		25. OPEN TO PUBLIC? YES () NO (X)			
13. PART OF ESTAB. HIST. DISTRICT? YES () NO (X)		14. DISTRICT POTENTIAL? YES (X) NO ()		9. TOWNSHIP	
15. NAME OF ESTABLISHED DISTRICT		26. LOCAL CONTACT PERSON OR ORGANIZATION			
		27. OTHER SURVEYS IN WHICH INCLUDED			
42. FURTHER DESCRIPTION OF IMPORTANT FEATURES : House sided with wood shingles House is 2 stories high, built into steep hillside, with primary entry on second story. Multi-paned casement windows. Rock chimney on northern exterior has rock chimney cap. Rock-covered foundation.		41. DISTANCE FROM AND FRONTAGE ON ROAD 12'		10. TOWNSHIP	
43. HISTORY AND SIGNIFICANCE : House built by John Sweet, one of early members of Taneycomo Club. (This area surrounding the Club was known as Taneycomo Hill, and before one could own property here he must be a club member.) Sweet had built his own summer house on the lot just north of this in 1910 and had owned other property on the hill as well. Sweet was from Kansas City and owned hotels in Topeka, KS. He built this house in the early 1930's for his sister and brother-in-law, who occupied it until the 1960's.		<div style="border: 1px solid black; padding: 10px; width: 100%;"> <p style="margin: 0;">PHOTO</p> <p style="margin: 0;">MUST</p> <p style="margin: 0;">BE</p> <p style="margin: 0;">PROVIDED</p> </div>			
44. DESCRIPTION OF ENVIRONMENT AND OUTBUILDINGS : Detached single car garage sided with wood shingles to south of house; another garage west of the house built into the hillside originally belonged with Sweet's house, but was sold to the owners of this property. Hillside around this additional garage and the house are extensively landscaped with rock retaining walls, rock steps, and small patios.					
45. SOURCES OF INFORMATION on-site inspection		46. PREPARED BY LM-P		11. TOWNSHIP	
RETURN THIS FORM WHEN COMPLETED TO: OFFICE OF HISTORIC PRESERVATION P.O. BOX 176 JEFFERSON CITY, MISSOURI 65102 PH. 314-751-4096		47. ORGANIZATION LM-P			
IF ADDITIONAL SPACE IS NEEDED, ATTACH SEPARATE SHEET(S) TO THIS FORM		48. DATE 9-90 49. REVISION DATE(S)			

















MISSOURI OFFICE OF HISTORIC PRESERVATION

ARCHITECTURAL/HISTORIC INVENTORY SURVEY FORM

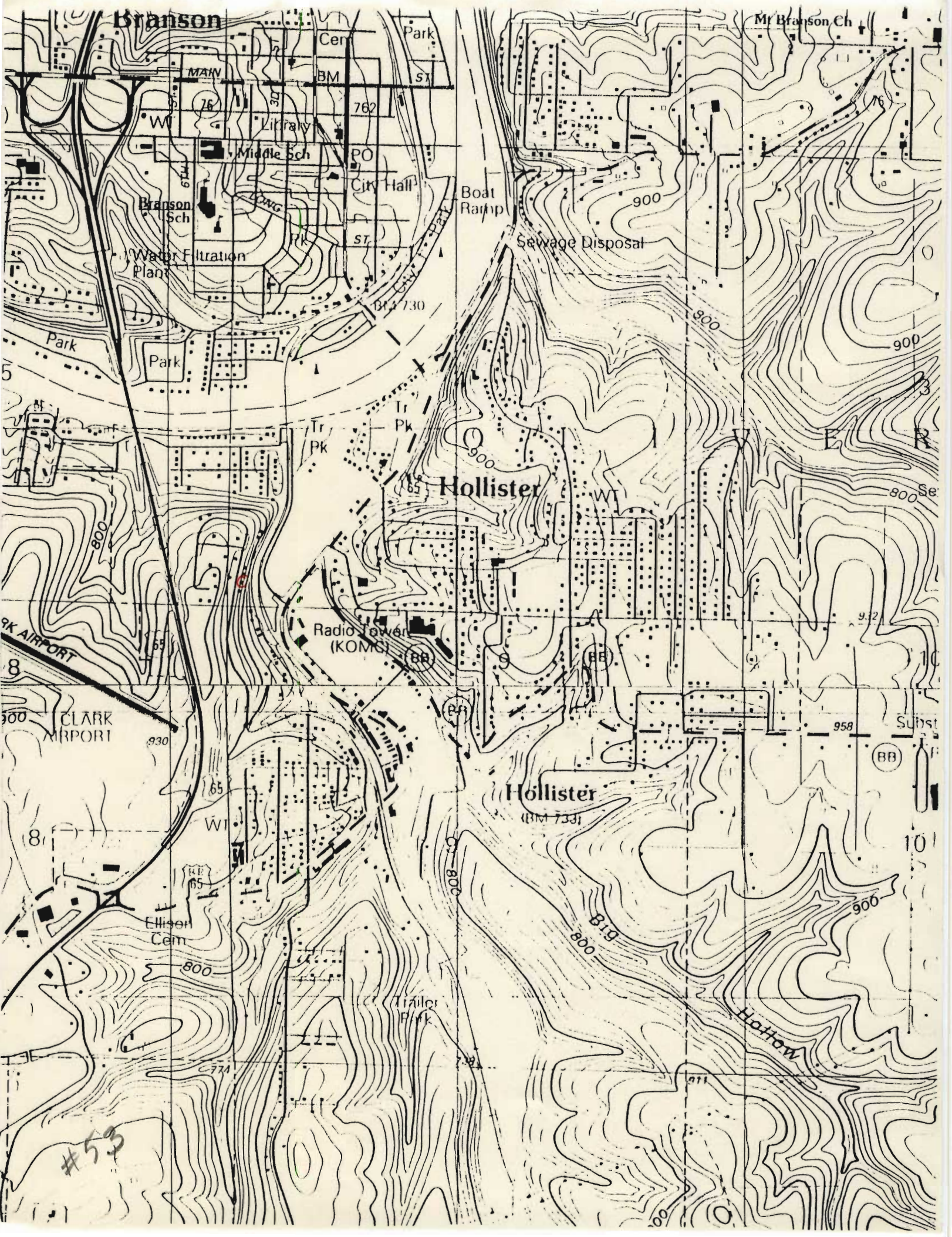
TA-AS-012-111

1. NO. 53		4. PRESENT LOCAL NAME(S) OR DESIGNATION(S) Donald Miller Home, "Ivy Terraces"		1. NO.	
2. COUNTY Taney		5. OTHER NAME(S) <i>House Garage 1/2 way to G13 63 Dr 90 ec</i>			2. COUNTY
3. LOCATION OF NEGATIVES COS					
6. SPECIFIC LEGAL LOCATION TOWNSHIP 22N RANGE 21W SECTION 4		16. THEMATIC CATEGORY tourism 120 030		5. OTHER NAME(S)	
IF CITY OR TOWN, STREET ADDRESS Brown's Taneycomo Dr.		17. DATE(S) OR PERIOD 1910			6. TOWNSHIP
7. CITY OR TOWN IF RURAL, VICINITY Hollister		18. STYLE OR DESIGN vernacular			
8. DESCRIPTION OF LOCATION Faces east with entry on west on very steeply sloping hill. <i>2 out</i>		19. ARCHITECT OR ENGINEER <i>40</i>		SECTION	
		20. CONTRACTOR OR BUILDER <i>Sweet</i>			
		21. ORIGINAL USE, IF APPARENT <i>OIA</i>			
9. COORDINATES UTM LAT LONG <i>Branson</i>		22. PRESENT USE dwelling			
10. SITE () STRUCTURE () BUILDING () OBJECT ()		23. OWNERSHIP PUBLIC () PRIVATE (X)			
11. ON NATIONAL REGISTER? YES () NO (X)		24. OWNER'S NAME AND ADDRESS IF KNOWN Donald Miller, Branson			
12. IS IT ELIGIBLE? YES (X) NO ()		25. OPEN TO PUBLIC? YES () NO (X)			
13. PART OF ESTAB. HIST. DISTRICT? YES () NO (X)		26. LOCAL CONTACT PERSON OR ORGANIZATION			
14. DISTRICT POTENTIAL? YES (X) NO ()		27. OTHER SURVEYS IN WHICH INCLUDED			
15. NAME OF ESTABLISHED DISTRICT		28. NO. OF STORIES 1			
		29. BASEMENT? YES (X) NO ()			
		30. FOUNDATION MATERIAL <i>concrete</i>			
		31. WALL CONSTRUCTION frame			
		32. ROOF TYPE AND MATERIAL gable/metal <i>DR</i>			
		33. NO. OF BAYS FRONT 16 SIDE 5			
		34. WALL TREATMENT asbestos/rock <i>64 40</i>			
		35. PLAN SHAPE rect			
		36. CHANGES (EXPLAIN IN NO. 42) ADDITION () ALTERED (X) MOVED ()			
		37. CONDITION INTERIOR EXTERIOR <i>excellent</i>			
		38. PRESERVATION UNDERWAY? YES () NO (X)			
		39. ENDANGERED? BY WHAT? YES () NO (X)			
		40. VISIBLE FROM PUBLIC ROAD? YES (X) NO ()			
		41. DISTANCE FROM AND FRONTAGE ON ROAD 12'			
42. FURTHER DESCRIPTION OF IMPORTANT FEATURES: Enclosed resort style porch on east, interior rock chimney. Metal roof resembles tile in color and design. Gabled dormers perforate roof ridgeline east to west. Bay window on east has had ground level support replaced. Basement has rock-covered exterior walls with rock arches and sills.		<div style="border: 1px solid black; width: 100px; height: 100px; margin: 0 auto; position: relative;"> <div style="position: absolute; top: 0; right: 0; bottom: 0; left: 0;"> <div style="position: absolute; top: 50%; left: 50%; transform: translate(-50%, -50%);"> <p>PHOTO MUST BE PROVIDED</p> </div> </div> </div>			
43. HISTORY AND SIGNIFICANCE: Part of the original Taneycomo Club area, house was built in 1910 by Mr. Sweet of Kansas City, who owned hotels in Topeka. Full-time gardener took care of grounds, which included caring for 2 fishponds and 500 rose bushes. Taneycomo Club was a "Members only" resort development, although the clubhouse may have been open to public. It was for years Hollister's most upscale resort development, and Sweet was one of the original members. The colored help at his summer house was housed in the apartment below the garage.					
44. DESCRIPTION OF ENVIRONMENT AND OUTBUILDINGS: Hillside around house terraced and landscaped with rock and concrete. Detached garage atop guest quarters to north. Small rock building on northeast originally housed septic system. Larger outbuilding was cold storage.					
45. SOURCES OF INFORMATION on-site inspection		46. PREPARED BY LM-P			
		47. ORGANIZATION LM-P			
48. DATE 9-90		49. REVISION DATE(S)			

RETURN THIS FORM WHEN COMPLETED TO: OFFICE OF HISTORIC PRESERVATION

P.O. BOX 176
JEFFERSON CITY, MISSOURI 65102
PH. 314-751-4096

IF ADDITIONAL SPACE IS NEEDED, ATTACH SEPARATE SHEET(S) TO THIS FORM





















MISSOURI OFFICE OF HISTORIC PRESERVATION

ARCHITECTURAL/HISTORIC INVENTORY SURVEY FORM


TA-AS-012-112

1. NO. 54 2. COUNTY Taney 3. LOCATION OF NEGATIVES COS	4. PRESENT LOCAL NAME(S) OR DESIGNATION(S) L.H. Hankinson guesthouse 5. OTHER NAME(S)	1. NO.
6. SPECIFIC LEGAL LOCATION TOWNSHIP 22N RANGE 21W SECTION 4 IF CITY OR TOWN, STREET ADDRESS Brown's Taneycomo Dr.	16. THEMATIC CATEGORY tourism 17. DATE(S) OR PERIOD ca. 1919 18. STYLE OR DESIGN vernacular 49 19. ARCHITECT OR ENGINEER 20. CONTRACTOR OR BUILDER AW 40 21. ORIGINAL USE, IF APPARENT summer house O/F 22. PRESENT USE rental 23. OWNERSHIP PUBLIC () PRIVATE (X) 24. OWNER'S NAME AND ADDRESS IF KNOWN Hankinson, Hollister	2. COUNTY
7. CITY OR TOWN IF RURAL, VICINITY Hollister 8. DESCRIPTION OF LOCATION House faces east with entry on north, sited on steep, eastern sloping hillside.	28. NO. OF STORIES 2 29. BASEMENT? YES (X) NO () 30. FOUNDATION MATERIAL concrete 31. WALL CONSTRUCTION frame 32. ROOF TYPE AND MATERIAL gable/asphalt 33. NO. OF BAYS FRONT 2 SIDE 3 34. WALL TREATMENT asbestos 64 35. PLAN SHAPE ell 36. CHANGES (EXPLAIN IN NO. 42) ADDITION (X) ALTERED () MOVED () 37. CONDITION INTERIOR EXTERIOR good 38. PRESERVATION UNDERWAY? YES () NO (X) 39. ENDANGERED? BY WHAT? YES () NO (X) 40. VISIBLE FROM PUBLIC ROAD? YES (X) NO () 41. DISTANCE FROM AND FRONTAGE ON ROAD 3'	4. PRESENT LOCAL NAME(S) OR DESIGNATION(S)
9. COORDINATES UTM LAT LONG Branson 10. SITE () STRUCTURE () BUILDING (X) OBJECT () 11. ON NATIONAL REGISTER? YES () NO (X) 12. IS IT ELIGIBLE? YES () NO (X) 13. PART OF ESTAB. HIST. DISTRICT? YES () NO (X) 14. DISTRICT POTENTIAL? YES (X) NO () 15. NAME OF ESTABLISHED DISTRICT	25. OPEN TO PUBLIC? YES () NO (X) 26. LOCAL CONTACT PERSON OR ORGANIZATION 27. OTHER SURVEYS IN WHICH INCLUDED	5. OTHER NAME(S)
42. FURTHER DESCRIPTION OF IMPORTANT FEATURES Rock-covered foundation. Long rectangular board and batten addition on south quite old, was originally a greenhouse. Original steeply gabled roofline evident on east and west ends; eaves have been raised to increase top floor area.		6. TOWNSHIP
43. HISTORY AND SIGNIFICANCE Part of original Taneycomo Club resort area, this property was owned for a short time in the 1930's by the same Mr. Sweet who built both houses just south.		7. RANGE
44. DESCRIPTION OF ENVIRONMENT AND OUTBUILDINGS Hillside terraced with rock walls.		8. SECTION
45. SOURCES OF INFORMATION on-site inspection	46. PREPARED BY LM-P 47. ORGANIZATION LM-P 48. DATE 9-90 49. REVISION DATE(S)	

RETURN THIS FORM WHEN COMPLETED TO: OFFICE OF HISTORIC PRESERVATION
 P.O. BOX 176
 JEFFERSON CITY, MISSOURI 65102
 PH. 314-751-4096

IF ADDITIONAL SPACE IS NEEDED, ATTACH SEPARATE SHEET(S) TO THIS FORM









MISSOURI OFFICE OF HISTORIC PRESERVATION

ARCHITECTURAL/HISTORIC INVENTORY SURVEY FORM

TAN-010-113

1. NO. 55		4. PRESENT LOCAL NAME(S) OR DESIGNATION(S) L.H. Hankinson, "Ivy Crest"		1. NO.
2. COUNTY Taney		5. OTHER NAME(S)		
3. LOCATION OF POSITIVES COS				
6. SPECIFIC LEGAL LOCATION TOWNSHIP <u>22N</u> RANGE <u>21W</u> SECTION <u>4</u> IF CITY OR TOWN, STREET ADDRESS Brown's Taneycomo Dr.		16. THEMATIC CATEGORY tourism		2. COUNTY
7. CITY OR TOWN IF RURAL, VICINITY Hollister		17. DATE(S) OR PERIOD ca. 1930		
8. DESCRIPTION OF LOCATION House faces east with entry on west, on very steeply sloping lot.		18. STYLE OR DESIGN vernacular		
9. COORDINATES UTM LAT LONG <u>Branson</u>		19. ARCHITECT OR ENGINEER		4. PRESENT LOCAL NAME(S) OR DESIGNATION(S)
10. SITE () STRUCTURE () BUILDING (X) OBJECT ()		20. CONTRACTOR OR BUILDER PA		
11. ON NATIONAL REGISTER? YES () NO (X)		21. ORIGINAL USE, IF APPARENT resort, home OIP		
12. IS IT ELIGIBLE? YES () NO (X)		22. PRESENT USE dwelling		5. OTHER NAME(S)
13. PART OF ESTAB. YES () NO (X)		23. OWNERSHIP PUBLIC () PRIVATE (X)		
14. DISTRICT YES () POTENTIAL? NO (X)		24. OWNER'S NAME AND ADDRESS IF KNOWN L.H. Hankinson, Hollister		
15. NAME OF ESTABLISHED DISTRICT		25. OPEN TO PUBLIC? YES () NO (X)		6. TOWNSHIP
42. FURTHER DESCRIPTION OF IMPORTANT FEATURES fine rock chimney on west. Two stories built into hillside with entry on upper level. Rock covered basement walls. Casement windows.		26. LOCAL CONTACT PERSON OR ORGANIZATION		
43. HISTORY AND SIGNIFICANCE Part of the Taneycomo Club development.		27. OTHER SURVEYS IN WHICH INCLUDED		
44. DESCRIPTION OF ENVIRONMENT AND OUTBUILDINGS Rock patio to north, supported by rock arches, built on foundation of previous building. (Chimney still stands.) Hillside all around house terraced with rock walls; rock patio at entrance. Newer concrete block garage to north.		28. NO. OF STORIES 2		RANGE
45. SOURCES OF INFORMATION on-site inspection		29. BASEMENT? YES (X) NO ()		
46. PREPARED BY LM-P		30. FOUNDATION MATERIAL concrete		
47. ORGANIZATION LM-P		31. WALL CONSTRUCTION frame		SECTION
48. DATE 9-90		32. ROOF TYPE AND MATERIAL gable/asphalt CB		
49. REVISION DATE(S)		33. NO. OF BAYS FRONT 6 SIDE 7		
RETURN THIS FORM WHEN COMPLETED TO: OFFICE OF HISTORIC PRESERVATION P.O. BOX 176 JEFFERSON CITY, MISSOURI 65102 PH. 314-751-4096		34. WALL TREATMENT asphalt siding		
IF ADDITIONAL SPACE IS NEEDED, ATTACH SEPARATE SHEET(S) TO THIS FORM		35. PLAN SHAPE ell		
		36. CHANGES (EXPLAIN IN NO. 42) ADDITION () ALTERED () MOVED ()		
		37. CONDITION INTERIOR EXTERIOR <u>fair</u>		
		38. PRESERVATION UNDERWAY? YES () NO (X)		
		39. ENDANGERED? BY WHAT? YES () NO (X)		
		40. VISIBLE FROM PUBLIC ROAD? YES (X) NO ()		
		41. DISTANCE FROM AND FRONTAGE ON ROAD 10'		
		<div style="border: 2px solid black; width: 100px; height: 100px; margin: 0 auto; position: relative;"> <div style="position: absolute; top: 0; right: 0; bottom: 0; left: 0; border: 1px solid black; transform: rotate(45deg);"></div> <div style="position: absolute; top: 0; right: 0; bottom: 0; left: 0; border: 1px solid black; transform: rotate(-45deg);"></div> <p style="margin: 0;">PHOTO MUST BE PROVIDED</p> </div>		









MISSOURI OFFICE OF HISTORIC PRESERVATION

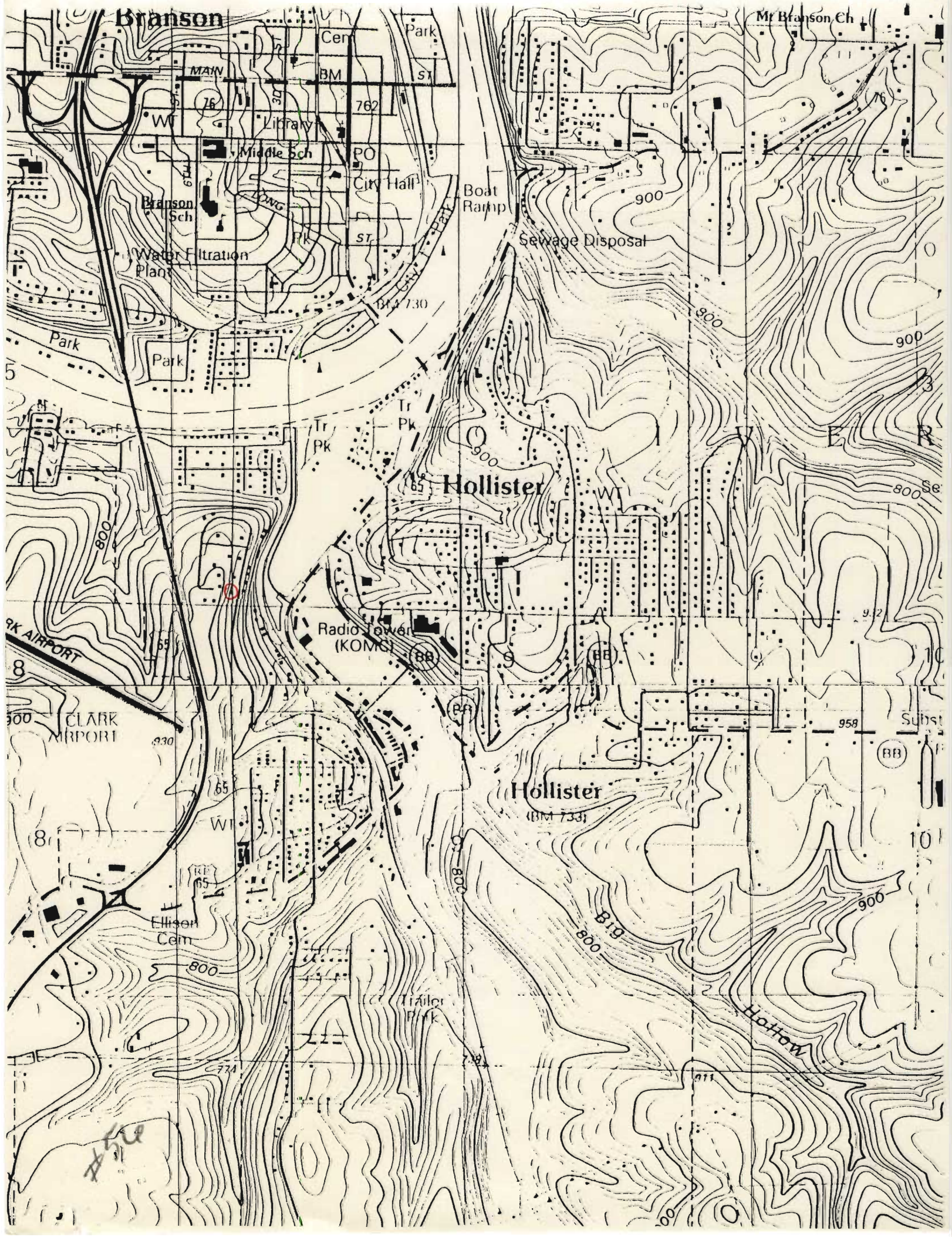
ARCHITECTURAL/HISTORIC INVENTORY SURVEY FORM

TA-AS-012-114

1. NO. 56		4. PRESENT LOCAL NAME(S) OR DESIGNATION(S)		1. NO.
2. COUNTY Taney		5. OTHER NAME(S)		
3. LOCATION OF NEGATIVES COS				
6. SPECIFIC LEGAL LOCATION TOWNSHIP <u>22N</u> RANGE <u>21W</u> SECTION <u>5</u> IF CITY OR TOWN, STREET ADDRESS Brown's Taneycomo Drive		16. THEMATIC CATEGORY tourism		2. COUNTY
7. CITY OR TOWN IF RURAL, VICINITY Hollister		18. STYLE OR DESIGN vernacular 49		4. PRESENT LOCAL NAME(S) OR DESIGNATION(S)
8. DESCRIPTION OF LOCATION Building faces east on steep eastern-sloping hill, with entry on north.		20. CONTRACTOR OR BUILDER		5. OTHER NAME(S)
9. COORDINATES UTM LAT <u>Branson</u> LONG		22. PRESENT USE dwelling Fu		6. TOWNSHIP
10. SITE () STRUCTURE () BUILDING (X) OBJECT ()		24. OWNER'S NAME AND ADDRESS IF KNOWN		RANGE
11. ON NATIONAL REGISTER? YES () NO (X)		26. LOCAL CONTACT PERSON OR ORGANIZATION		SECTION
13. PART OF ESTAB. HIST. DISTRICT? YES () NO (X)		27. OTHER SURVEYS IN WHICH INCLUDED		1. NO.
15. NAME OF ESTABLISHED DISTRICT		36. CHANGES (EXPLAIN IN NO. 42) ADDITION () ALTERED () MOVED ()		2. COUNTY
42. FURTHER DESCRIPTION OF IMPORTANT FEATURES Unfinished structure to south. New deck on east. Exterior walls of lower story covered with slab rock.		38. PRESERVATION UNDERWAY? YES (X) NO ()		4. PRESENT LOCAL NAME(S) OR DESIGNATION(S)
43. HISTORY AND SIGNIFICANCE Part of original Taneycomo Club area.		40. VISIBLE FROM PUBLIC ROAD? YES (X) NO ()		5. OTHER NAME(S)
44. DESCRIPTION OF ENVIRONMENT AND OUTBUILDINGS Hillside in front of and to north of house terraced with rock walls.		PHOTO MUST BE PROVIDED		6. TOWNSHIP
46. PREPARED BY LM-P		47. ORGANIZATION LM-P		RANGE
49. REVISION DATE(S)		50. DATE 9-90		SECTION

RETURN THIS FORM WHEN COMPLETED TO: OFFICE OF HISTORIC PRESERVATION
P.O. BOX 176
JEFFERSON CITY, MISSOURI 65102
PH. 314-751-4096

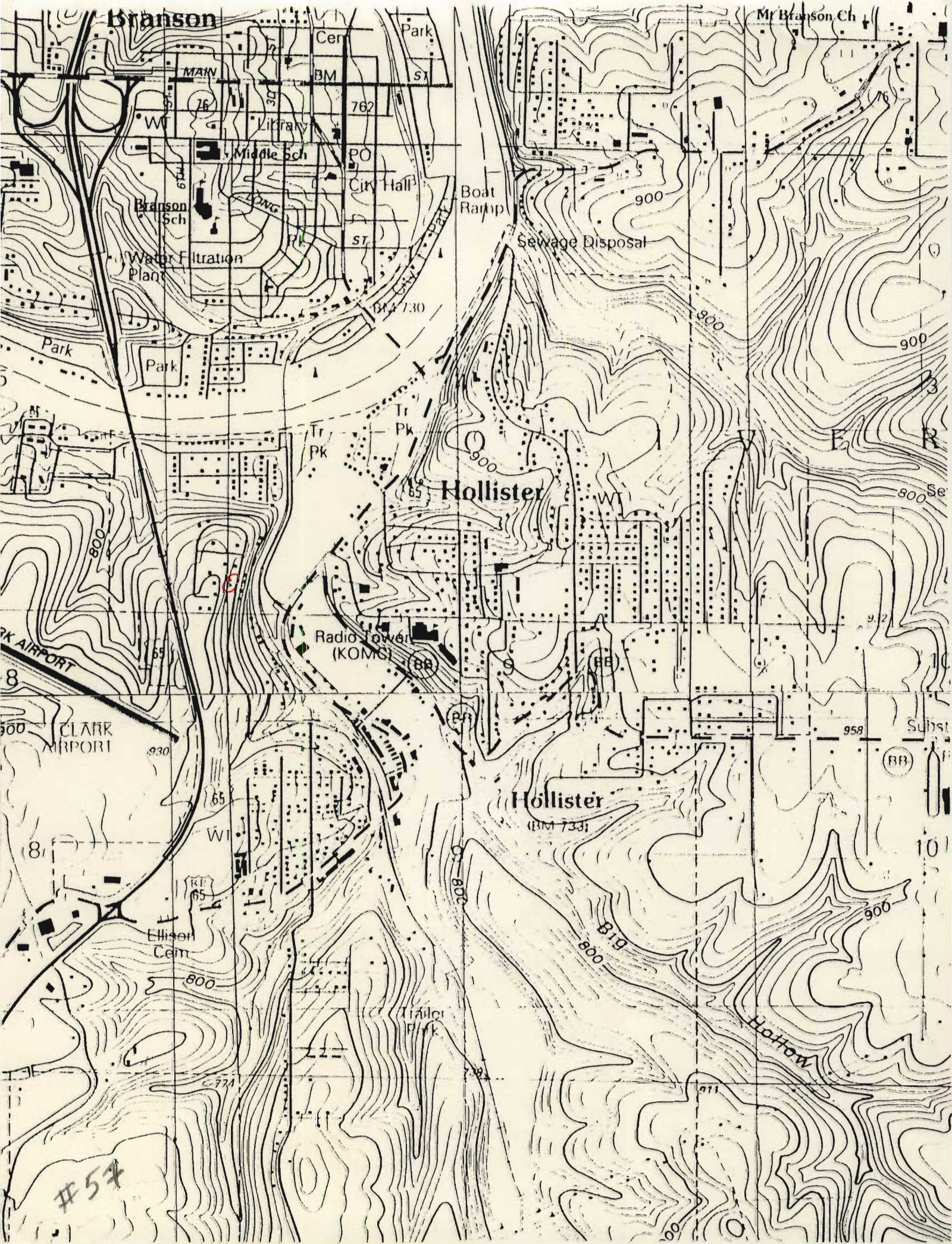
IF ADDITIONAL SPACE IS NEEDED, ATTACH SEPARATE SHEET(S) TO THIS FORM





TA-AS-012-115

1. NO. 57	4. PRESENT LOCAL NAME(S) OR DESIGNATION(S)		1. NO.	
2. COUNTY Taney	5. OTHER NAME(S)			2. COUNTY
3. LOCATION OF NEGATIVES COS				
6. SPECIFIC LEGAL LOCATION TOWNSHIP <u>22N</u> RANGE <u>21W</u> SECTION <u>4</u> IF CITY OR TOWN, STREET ADDRESS Brown's Taneycomo Dr	16. THEMATIC CATEGORY tourism	28. NO. OF STORIES 1	5. OTHER NAME(S)	
7. CITY OR TOWN IF RURAL, VICINITY Hollister	17. DATE(S) OR PERIOD prior to 1930	29. BASEMENT? YES (XX) NO ()		6. TOWNSHIP
8. DESCRIPTION OF LOCATION House faces east with entry on east, sits on eastern sloping hill.	18. STYLE OR DESIGN vernacular 99	30. FOUNDATION MATERIAL concrete		
9. COORDINATES UTM LAT P. 1000000 LONG	19. ARCHITECT OR ENGINEER	31. WALL CONSTRUCTION frame	SECTION	
10. SITE () STRUCTURE () BUILDING (X) OBJECT ()	20. CONTRACTOR OR BUILDER Fu	32. ROOF TYPE AND MATERIAL gable/asphalt		
11. ON NATIONAL REGISTER? YES () NO (X) 12. IS IT ELIGIBLE? YES () NO (X)	21. ORIGINAL USE, IF APPARENT summer home 01F	33. NO. OF BAYS FRONT 5 SIDE 3		
13. PART OF ESTAB. HIST. DISTRICT? YES () NO (X) 14. DISTRICT POTENTIAL? YES (X) NO ()	22. PRESENT USE summer home	34. WALL TREATMENT wood		
15. NAME OF ESTABLISHED DISTRICT	23. OWNERSHIP PUBLIC () PRIVATE (X)	35. PLAN SHAPE square		
42. FURTHER DESCRIPTION OF IMPORTANT FEATURES Rustic front veranda bordered by untrimmed cedar posts. Stoop roof over side entry also supported by rustic poles. Rock chimney on north; rock covered foundation. House built into steep hillside.		36. CHANGES (EXPLAIN IN NO. 42) ADDITION () ALTERED () MOVED ()		
43. HISTORY AND SIGNIFICANCE Part of original Taneycomo Club development, which allowed lots to be sold only to Club members. This house constructed by local stonemason Lowmiller, who built the Dr. Evans home and one just north of it on Hwy. Bus. 65, and the Coca-Cola building in downtown Hollister. For several years the Taneycomo Club was Hollister's most upscale development.		37. CONDITION INTERIOR EXTERIOR good		
44. DESCRIPTION OF ENVIRONMENT AND OUTBUILDINGS Rock retaining wall borders property on east.		38. PRESERVATION UNDERWAY? YES () NO (X)		
45. SOURCES OF INFORMATION on-site inspection		39. ENDANGERED? BY WHAT? YES () NO (X)		
46. PREPARED BY LM-P		40. VISIBLE FROM PUBLIC ROAD? YES (X) NO ()		
47. ORGANIZATION LM-P		41. DISTANCE FROM AND FRONTAGE ON ROAD 8'		
48. DATE 9-90		49. REVISION DATE(S)		
49. REVISION DATE(S)		PHOTO MUST BE PROVIDED		
RETURN THIS FORM WHEN COMPLETED TO: OFFICE OF HISTORIC PRESERVATION P.O. BOX 176 JEFFERSON CITY, MISSOURI 65102 PH. 314-751-4096				





NO
PARKING

MISSOURI OFFICE OF HISTORIC PRESERVATION

ARCHITECTURAL/HISTORIC INVENTORY SURVEY FORM

TA-DS-012-114

1. NO. 58		4. PRESENT LOCAL NAME(S) OR DESIGNATION(S)		1. NO.	
2. COUNTY Taney		5. OTHER NAME(S)			2. COUNTY
3. LOCATION OF NEGATIVES COS					
6. SPECIFIC LEGAL LOCATION TOWNSHIP <u>22N</u> RANGE <u>21W</u> SECTION <u>4</u> IF CITY OR TOWN, STREET ADDRESS Brown's Taneycomo Dr.		16. THEMATIC CATEGORY <u>tourism</u>		4. PRESENT LOCAL NAME(S) OR DESIGNATION(S)	
7. CITY OR TOWN IF RURAL, VICINITY <u>Hollister</u>		17. DATE(S) OR PERIOD <u>ca. 1918</u>			
8. DESCRIPTION OF LOCATION Building faces east with entry on east.		18. STYLE OR DESIGN <u>vernacular</u>			
9. COORDINATES UTM LAT <u>Branson</u> LONG		19. ARCHITECT OR ENGINEER		5. OTHER NAME(S)	
		20. CONTRACTOR OR BUILDER <u>90</u>			
		21. ORIGINAL USE, IF APPARENT <u>resort, home OIF</u>			
		22. PRESENT USE <u>apartments</u>			
10. SITE () STRUCTURE () BUILDING (X) OBJECT ()		23. OWNERSHIP PUBLIC () PRIVATE (X)		6. TOWNSHIP	
11. ON NATIONAL REGISTER? YES () NO (X)		24. OWNER'S NAME AND ADDRESS IF KNOWN			
12. IS IT ELIGIBLE? YES () NO (X)		25. OPEN TO PUBLIC? YES () NO (X)			
13. PART OF ESTAB. HIST. DISTRICT? YES () NO (X)		26. LOCAL CONTACT PERSON OR ORGANIZATION			
14. DISTRICT POTENTIAL? YES (X) NO ()		27. OTHER SURVEYS IN WHICH INCLUDED		RANGE	
15. NAME OF ESTABLISHED DISTRICT		28. NO. OF STORIES <u>1</u>			
42. FURTHER DESCRIPTION OF IMPORTANT FEATURES Rock foundation with vaulted rock arches over windows. Basement has 6 light casement windows. Core is southern portion. Northern 3/5 an addition.		29. BASEMENT? YES (X) NO ()			
		30. FOUNDATION MATERIAL <u>concrete</u>			
		31. WALL CONSTRUCTION <u>frame</u>			
		32. ROOF TYPE AND MATERIAL <u>gable/asphalt</u>			
43. HISTORY AND SIGNIFICANCE Part of original Taneycomo Club resort area.		33. NO. OF BAYS FRONT <u>6</u> SIDE <u>5</u>		SECTION	
44. DESCRIPTION OF ENVIRONMENT AND OUTBUILDINGS Old concrete/rock retaining wall and steps on east.		34. WALL TREATMENT <u>wood</u>			
		35. PLAN SHAPE <u>rect</u>			
		36. CHANGES (EXPLAIN IN NO. 42) ADDITION (X) ALTERED () MOVED ()			
45. SOURCES OF INFORMATION <u>on-site inspection</u>		37. CONDITION INTERIOR EXTERIOR <u>good</u>		3. PRESENT LOCAL NAME(S) OR DESIGNATION(S)	
46. PREPARED BY LM-P		38. PRESERVATION UNDERWAY? YES () NO (X)			
		39. ENDANGERED? BY WHAT? YES () NO (X)			
47. ORGANIZATION LM-P		40. VISIBLE FROM PUBLIC ROAD? YES (X) NO ()		4. PRESENT LOCAL NAME(S) OR DESIGNATION(S)	
48. DATE 9-90		41. DISTANCE FROM AND FRONTAGE ON ROAD <u>6'</u>			
49. REVISION DATE(S)		<div style="border: 2px solid black; width: 100px; height: 100px; margin: 0 auto; position: relative;"> <div style="position: absolute; top: 0; right: 0; width: 50%; height: 50%; border-top: 2px solid black; border-right: 2px solid black; transform: rotate(45deg);"></div> <div style="position: absolute; bottom: 0; left: 0; width: 50%; height: 50%; border-bottom: 2px solid black; border-left: 2px solid black; transform: rotate(-45deg);"></div> <div style="position: absolute; top: 50%; left: 50%; transform: translate(-50%, -50%); text-align: center;"> PHOTO MUST BE PROVIDED </div> </div>		5. OTHER NAME(S)	
RETURN THIS FORM WHEN COMPLETED TO: OFFICE OF HISTORIC PRESERVATION P.O. BOX 176 JEFFERSON CITY, MISSOURI 65102 PH. 314-751-4096					

IF ADDITIONAL SPACE IS NEEDED, ATTACH SEPARATE SHEET(S) TO THIS FORM









MISSOURI OFFICE OF HISTORIC PRESERVATION

ARCHITECTURAL/HISTORIC INVENTORY SURVEY FORM

TA-AS-012-117

1. NO. 59		4. PRESENT LOCAL NAME(S) OR DESIGNATION(S) Taneycomo Apartments		1. NO.
2. COUNTY Taney		5. OTHER NAME(S) Taneycomo Club		
3. LOCATION OF NEGATIVES COS				
6. SPECIFIC LEGAL LOCATION TOWNSHIP 22N RANGE 21W SECTION 4 IF CITY OR TOWN, STREET ADDRESS Brown's Taneycomo Dr.		16. THEMATIC CATEGORY tourism		2. COUNTY
		17. DATE(S) OR PERIOD		
7. CITY OR TOWN IF RURAL, VICINITY Hollister		18. STYLE OR DESIGN vernacular		4. PRESENT LOCAL NAME(S) OR DESIGNATION(S)
8. DESCRIPTION OF LOCATION Building sits west of road facing east.		19. ARCHITECT OR ENGINEER		
		20. CONTRACTOR OR BUILDER ms st		
		21. ORIGINAL USE, IF APPARENT OIA		5. OTHER NAME(S)
		22. PRESENT USE apartments		
		23. OWNERSHIP PUBLIC () PRIVATE (X)		
		24. OWNER'S NAME AND ADDRESS IF KNOWN Mishmash, Hollister		
9. COORDINATES UTM LAT LONG Branson		25. OPEN TO PUBLIC? YES () NO (X)		6. TOWNSHIP
10. SITE () STRUCTURE () BUILDING (X) OBJECT ()		26. LOCAL CONTACT PERSON OR ORGANIZATION		
11. ON NATIONAL REGISTER? YES () NO (X)		12. IS IT ELIGIBLE? YES () NO (X)		RANGE
13. PART OF ESTAB. HIST. DISTRICT? YES () NO (X)		14. DISTRICT POTENTIAL? YES () NO (X)		
15. NAME OF ESTABLISHED DISTRICT		27. OTHER SURVEYS IN WHICH INCLUDED		SECTION
42. FURTHER DESCRIPTION OF IMPORTANT FEATURES: Original Taneycomo Clubhouse burned in 1924 or 1925. Only rockwork and foundations remained, and rebuilt structure incorporated these, therefore resembling original somewhat. Ground level covered with rustic cobblestone. Fine cut stone chimneys on west match foundation stone on west.		<div style="border: 1px solid black; padding: 10px; text-align: center;"> PHOTO MUST BE PROVIDED </div>		
43. HISTORY AND SIGNIFICANCE: Site of original Taneycomo Club built by St. Louis and Iron Mtn. Railway circa 1914. Early members were Jerry Butterfield, railroad landscape engineer; the Sweets of Kansas City; and stone mason Lowmiller. The Taneycomo Club was the only resort in the Hollister area which catered to an upscale clientele, and was a very successful enterprise.				SECTION
44. DESCRIPTION OF ENVIRONMENT AND OUTBUILDINGS: Shed roofed stone storage building/garage to north. Cobblestone lower wall matches rock work of the southern portion of clubhouse, white slab rock upper wall, matching stone barbecues, appears to have been done later.				
45. SOURCES OF INFORMATION or-site inspection		46. PREPARED BY LM-P		SECTION
		47. ORGANIZATION LM-P		
RETURN THIS FORM WHEN COMPLETED TO: OFFICE OF HISTORIC PRESERVATION P.O. BOX 176 JEFFERSON CITY, MISSOURI 65102 PH. 314-751-4096		48. DATE 9-90		SECTION
		49. REVISION DATE(S)		
IF ADDITIONAL SPACE IS NEEDED, ATTACH SEPARATE SHEET(S) TO THIS FORM				



















TA-AS-012-118

1. NO. 61 2. COUNTY Taney 3. LOCATION OF NEGATIVES COS	4. PRESENT LOCAL NAME(S) OR DESIGNATION(S) 5. OTHER NAME(S)	1. NO.
6. SPECIFIC LEGAL LOCATION TOWNSHIP <u>22N</u> RANGE <u>21W</u> SECTION <u>4</u> IF CITY OR TOWN, STREET ADDRESS Brown's Taneycomo Dr.	16. THEMATIC CATEGORY tourism 17. DATE(S) OR PERIOD ca. 1935 18. STYLE OR DESIGN vernacular OS 19. ARCHITECT OR ENGINEER 20. CONTRACTOR OR BUILDER ED 21. ORIGINAL USE, IF APPARENT resort home OF 22. PRESENT USE dwelling 23. OWNERSHIP PUBLIC () PRIVATE (X) 24. OWNER'S NAME AND ADDRESS IF KNOWN	2. COUNTY
7. CITY OR TOWN IF RURAL, VICINITY Hollister 8. DESCRIPTION OF LOCATION House faces east with entry on west on steeply sloping lot.	25. OPEN TO PUBLIC? YES () NO (X) 26. LOCAL CONTACT PERSON OR ORGANIZATION 27. OTHER SURVEYS IN WHICH INCLUDED	4. PRESENT LOCAL NAME(S) OR DESIGNATION(S)
9. COORDINATES UTM LAT LONG Branson	28. NO. OF STORIES 1 29. BASEMENT? YES (X) NO () 30. FOUNDATION MATERIAL concrete 31. WALL CONSTRUCTION frame 32. ROOF TYPE AND MATERIAL gable/asphalt 33. NO. OF BAYS FRONT 6 SIDE 3 34. WALL TREATMENT asbestos 35. PLAN SHAPE rect 36. CHANGES (EXPLAIN IN NO. 42) ADDITION () ALTERED () MOVED () 37. CONDITION INTERIOR EXTERIOR good	5. OTHER NAME(S)
10. SITE () BUILDING (X) STRUCTURE () OBJECT () 11. ON NATIONAL REGISTER? YES () NO (X) 12. IS IT ELIGIBLE? YES () NO (X) 13. PART OF ESTAB. HIST. DISTRICT? YES () NO (X) 14. DISTRICT POTENTIAL? YES () NO (X) 15. NAME OF ESTABLISHED DISTRICT	38. PRESERVATION UNDERWAY? YES () NO (X) 39. ENDANGERED? BY WHAT? YES () NO (X) 40. VISIBLE FROM PUBLIC ROAD? YES (X) NO () 41. DISTANCE FROM AND FRONTAGE ON ROAD 8'	6. TOWNSHIP
42. FURTHER DESCRIPTION OF IMPORTANT FEATURES 16-pane casement windows, rock chimney on south. Foundation veneered with slab rock.		7. RANGE
43. HISTORY AND SIGNIFICANCE Part of original Taneycomo Club resort area.		8. SECTION
44. DESCRIPTION OF ENVIRONMENT AND OUTBUILDINGS Mortared rock retaining walls to north and west.		
45. SOURCES OF INFORMATION on-site inspection	46. PREPARED BY IM-P 47. ORGANIZATION IM-P 48. DATE 9-90 49. REVISION DATE(S)	
RETURN THIS FORM WHEN COMPLETED TO: OFFICE OF HISTORIC PRESERVATION P.O. BOX 176 JEFFERSON CITY, MISSOURI 65102 PH. 314-751-4096		









MISSOURI OFFICE OF HISTORIC PRESERVATION

ARCHITECTURAL/HISTORIC INVENTORY SURVEY FORM

TA-AS-012-119

1. NO. 62		4. PRESENT LOCAL NAME(S) OR DESIGNATION(S)		1. NO.	
2. COUNTY Taney		5. OTHER NAME(S)			2. COUNTY
3. LOCATION OF NEGATIVES COS					
6. SPECIFIC LEGAL LOCATION TOWNSHIP <u>22N</u> RANGE <u>21W</u> SECTION <u>4</u> IF CITY OR TOWN, STREET ADDRESS Brown's Taneycomo Dr.		16. THEMATIC CATEGORY tourism		4. PRESENT LOCAL NAME(S) OR DESIGNATION(S)	
7. CITY OR TOWN IF RURAL, VICINITY Hollister		17. DATE(S) OR PERIOD ca. 1929			
8. DESCRIPTION OF LOCATION House faces east with entry on west on very steeply sloping hillside. 2 out		18. STYLE OR DESIGN vernacular 49			
9. COORDINATES UTM LAT <u>Branson</u> LONG		19. ARCHITECT OR ENGINEER		5. OTHER NAME(S)	
		20. CONTRACTOR OR BUILDER			
		21. ORIGINAL USE, IF APPARENT dwelling CIA			
10. SITE () STRUCTURE () BUILDING (X) OBJECT ()		22. PRESENT USE dewlling		6. TOWNSHIP	
11. ON NATIONAL REGISTER? YES () NO (X)		23. OWNERSHIP PUBLIC () PRIVATE (X)			
12. IS IT ELIGIBLE? YES () NO (X)		24. OWNER'S NAME AND ADDRESS IF KNOWN			
13. PART OF ESTAB. YES () HIST. DISTRICT? NO (X)		25. OPEN TO PUBLIC? YES () NO (X)		RANGE	
14. DISTRICT YES () POTENTIAL? NO (X)		26. LOCAL CONTACT PERSON OR ORGANIZATION			
15. NAME OF ESTABLISHED DISTRICT		27. OTHER SURVEYS IN WHICH INCLUDED			
42. FURTHER DESCRIPTION OF IMPORTANT FEATURES Difference in foundation suggests that eastern part built on piers was later enclosed for basement. Slab rock skirting on west. Rock chimney on south. Basement under addition only.		28. NO. OF STORIES 1 29. BASEMENT? YES (X) NO () 30. FOUNDATION MATERIAL concrete 31. WALL CONSTRUCTION frame 32. ROOF TYPE AND MATERIAL gable/asphalt 33. NO. OF BAYS FRONT 8 SIDE 3 34. WALL TREATMENT asbestos 35. PLAN SHAPE rect 36. CHANGES (EXPLAIN IN NO. 42) ADDITION () ALTERED (X) MOVED () 37. CONDITION INTERIOR EXTERIOR good 38. PRESERVATION UNDERWAY? YES () NO (X) 39. ENDANGERED? BY WHAT? YES () NO (X) 40. VISIBLE FROM PUBLIC ROAD? YES (X) NO () 41. DISTANCE FROM AND FRONTAGE ON ROAD 10'		SECTION	
43. HISTORY AND SIGNIFICANCE Part of original Taneycomo Club resort area.		PHOTO MUST BE PROVIDED			
44. DESCRIPTION OF ENVIRONMENT AND OUTBUILDINGS Detached gable-roofed garage and rock, gable-roofed storage shed to north, slab rock, mortared sidewalk parallel on west.		45. SOURCES OF INFORMATION on-site inspection			
RETURN THIS FORM WHEN COMPLETED TO: OFFICE OF HISTORIC PRESERVATION P.O. BOX 176 JEFFERSON CITY, MISSOURI 65102 PH. 314-751-4096		46. PREPARED BY LM-P		48. DATE 9-90	
		47. ORGANIZATION LM-P			
IF ADDITIONAL SPACE IS NEEDED, ATTACH SEPARATE SHEET(S) TO THIS FORM		49. REVISION DATE(S)			







MISSOURI OFFICE OF HISTORIC PRESERVATION

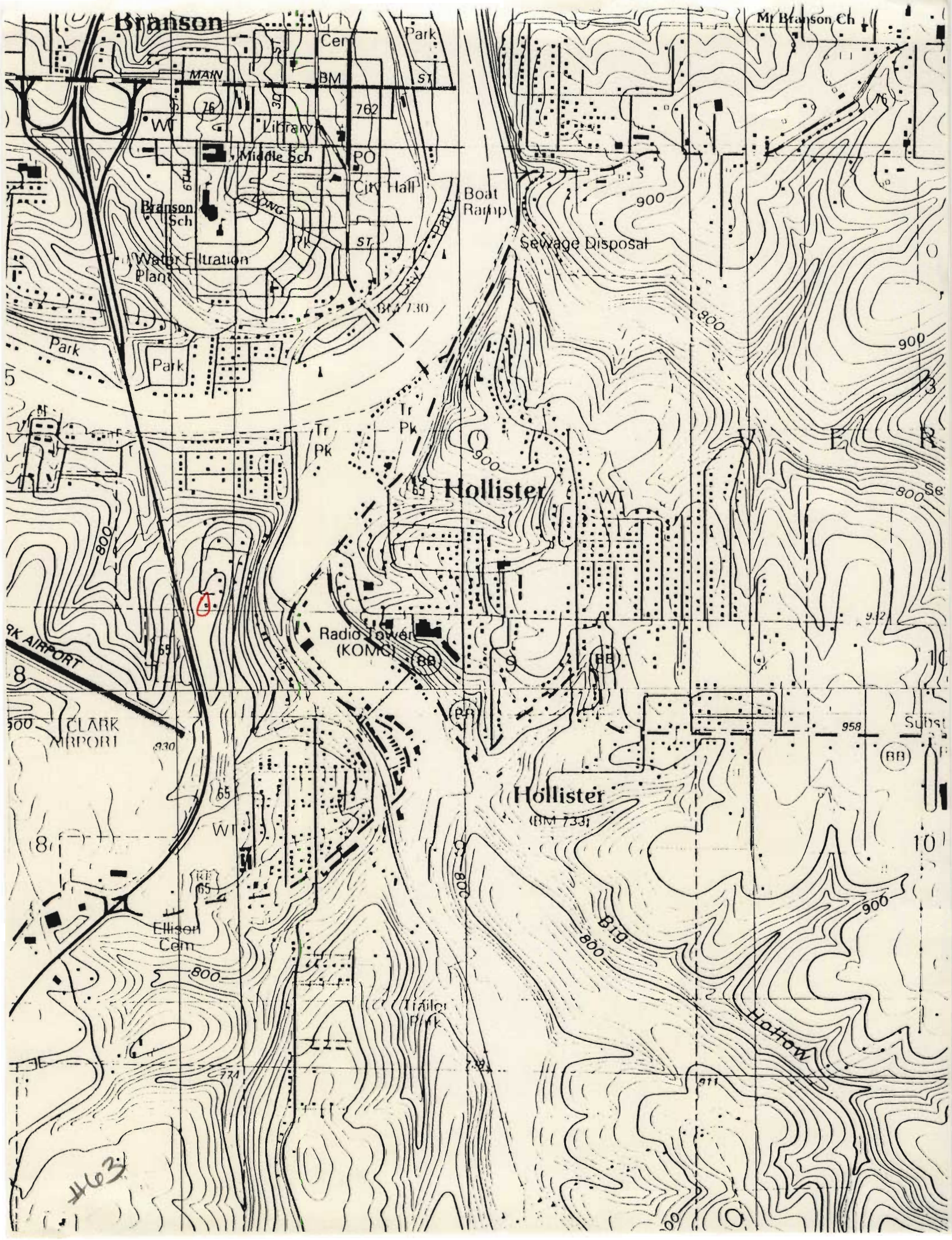
ARCHITECTURAL/HISTORIC INVENTORY SURVEY FORM

TA-AS-012-120

1. NO. 63		4. PRESENT LOCAL NAME(S) OR DESIGNATION(S)		1. NO.	
2. COUNTY Taney		5. OTHER NAME(S)			2. COUNTY
3. LOCATION OF NEGATIVES COS					
6. SPECIFIC LEGAL LOCATION TOWNSHIP <u>22N</u> RANGE <u>21W</u> SECTION <u>5</u> IF CITY OR TOWN, STREET ADDRESS <u>Third Ave Taneyville Dr.</u>		16. THEMATIC CATEGORY tourism		4. PRESENT LOCAL NAME(S) OR DESIGNATION(S)	
		17. DATE(S) OR PERIOD			
7. CITY OR TOWN IF RURAL, VICINITY Hollister		18. STYLE OR DESIGN vernacular 49		5. OTHER NAME(S)	
		19. ARCHITECT OR ENGINEER			
8. DESCRIPTION OF LOCATION Faces east with entry on east.		20. CONTRACTOR OR BUILDER		6. TOWNSHIP	
		21. ORIGINAL USE, IF APPARENT resort, cabin OIF			
9. COORDINATES UTM LAT LONG <u>Branson</u>		22. PRESENT USE dwelling		RANGE	
		23. OWNERSHIP PUBLIC () PRIVATE (X)			
10. SITE () STRUCTURE () BUILDING (X) OBJECT ()		24. OWNER'S NAME AND ADDRESS IF KNOWN		SECTION	
		25. OPEN TO PUBLIC? YES () NO (X)			
11. ON NATIONAL REGISTER? YES () NO (X)		26. LOCAL CONTACT PERSON OR ORGANIZATION		7. TOWNSHIP	
12. IS IT ELIGIBLE? YES () NO (X)		27. OTHER SURVEYS IN WHICH INCLUDED			
13. PART OF ESTAB. HIST. DISTRICT? YES () NO (X)		28. NO. OF STORIES 1		8. TOWNSHIP	
14. DISTRICT POTENTIAL? YES () NO (X)		29. BASEMENT? YES () NO (X)			
15. NAME OF ESTABLISHED DISTRICT		30. FOUNDATION MATERIAL concrete		9. TOWNSHIP	
42. FURTHER DESCRIPTION OF IMPORTANT FEATURES Rock foundation, rock chimney on north. Resort style porch on east.		31. WALL CONSTRUCTION frame			
43. HISTORY AND SIGNIFICANCE		32. ROOF TYPE AND MATERIAL gable/asphalt		10. TOWNSHIP	
		33. NO. OF BAYS FRONT 4 SIDE 4			
44. DESCRIPTION OF ENVIRONMENT AND OUTBUILDINGS		34. WALL TREATMENT wood		11. TOWNSHIP	
		35. PLAN SHAPE ell			
45. SOURCES OF INFORMATION on-site inspection		36. CHANGES (EXPLAIN IN NO. 42) ADDITION () ALTERED () MOVED ()		12. TOWNSHIP	
		37. CONDITION INTERIOR EXTERIOR good			
46. PREPARED BY LM-P		38. PRESERVATION UNDERWAY? YES () NO (X)		13. TOWNSHIP	
		39. ENDANGERED? BY WHAT? YES () NO (X)			
47. ORGANIZATION LM-P		40. VISIBLE FROM PUBLIC ROAD? YES (X) NO ()		14. TOWNSHIP	
		41. DISTANCE FROM AND FRONTAGE ON ROAD 25'			
48. DATE 9-90		49. REVISION DATE(S)		15. TOWNSHIP	

RETURN THIS FORM WHEN COMPLETED TO: OFFICE OF HISTORIC PRESERVATION
P.O. BOX 176
JEFFERSON CITY, MISSOURI 65102
PH. 314-751-4096

IF ADDITIONAL SPACE IS NEEDED, ATTACH SEPARATE SHEET(S) TO THIS FORM





MISSOURI OFFICE OF HISTORIC PRESERVATION

ARCHITECTURAL/HISTORIC INVENTORY SURVEY FORM

TA-AS-012-121

1. NO. 64		4. PRESENT LOCAL NAME(S) OR DESIGNATION(S) Wes Shockley Home		1. NO.
2. COUNTY Taney		5. OTHER NAME(S)		2. COUNTY
3. LOCATION OF NEGATIVES COS				
6. SPECIFIC LEGAL LOCATION TOWNSHIP 22N RANGE 21W SECTION 5 IF CITY OR TOWN, STREET ADDRESS Third Ave Taneycomo Mo.		16. THEMATIC CATEGORY tourism		4. PRESENT LOCAL NAME(S) OR DESIGNATION(S)
		17. DATE(S) OR PERIOD		
7. CITY OR TOWN IF RURAL, VICINITY Hollister		18. STYLE OR DESIGN vernacular 49		5. OTHER NAME(S)
		19. ARCHITECT OR ENGINEER		
8. DESCRIPTION OF LOCATION House faces east with entry on south.		20. CONTRACTOR OR BUILDER 40		6. TOWNSHIP
		21. ORIGINAL USE, IF APPARENT resort, home of CB		
9. COORDINATES UTM LAT LONG Branson		22. PRESENT USE dwelling		RANGE
		23. OWNERSHIP PUBLIC() PRIVATE(XX)		
10. SITE () STRUCTURE () BUILDING (X) OBJECT ()		24. OWNER'S NAME AND ADDRESS IF KNOWN Wes Shockley, Hollister		SECTION
		25. OPEN TO PUBLIC? YES() NO(XX)		
11. ON NATIONAL REGISTER? YES() NO(X)		26. LOCAL CONTACT PERSON OR ORGANIZATION		
12. IS IT ELIGIBLE? YES() NO(XX)		27. OTHER SURVEYS IN WHICH INCLUDED		
13. PART OF ESTAB. HIST. DISTRICT? YES() NO(X)				
14. DISTRICT POTENTIAL? YES() NO(X)				
15. NAME OF ESTABLISHED DISTRICT				
42. FURTHER DESCRIPTION OF IMPORTANT FEATURES Fine bungalow has had part of front porch enclosed, second story added on and patio/arbor on southwest added on. Rock chimney, foundation, and porch pillars.		<div style="border: 1px solid black; padding: 20px; text-align: center;"> PHOTO MUST BE PROVIDED </div>		
43. HISTORY AND SIGNIFICANCE Part of the original Taneycomo Club development				
44. DESCRIPTION OF ENVIRONMENT AND OUTBUILDINGS What appears to be old water tank on north side of house and rock-walled, raised flower bed.				
45. SOURCES OF INFORMATION on-site inspection		46. PREPARED BY LM-P		
		47. ORGANIZATION LM-P		
RETURN THIS FORM WHEN COMPLETED TO: OFFICE OF HISTORIC PRESERVATION P.O. BOX 176 JEFFERSON CITY, MISSOURI 65102 PH. 314-751-4096		48. DATE 9-90		49. REVISION DATE(S)
IF ADDITIONAL SPACE IS NEEDED, ATTACH SEPARATE SHEET(S) TO THIS FORM				











MISSOURI OFFICE OF HISTORIC PRESERVATION

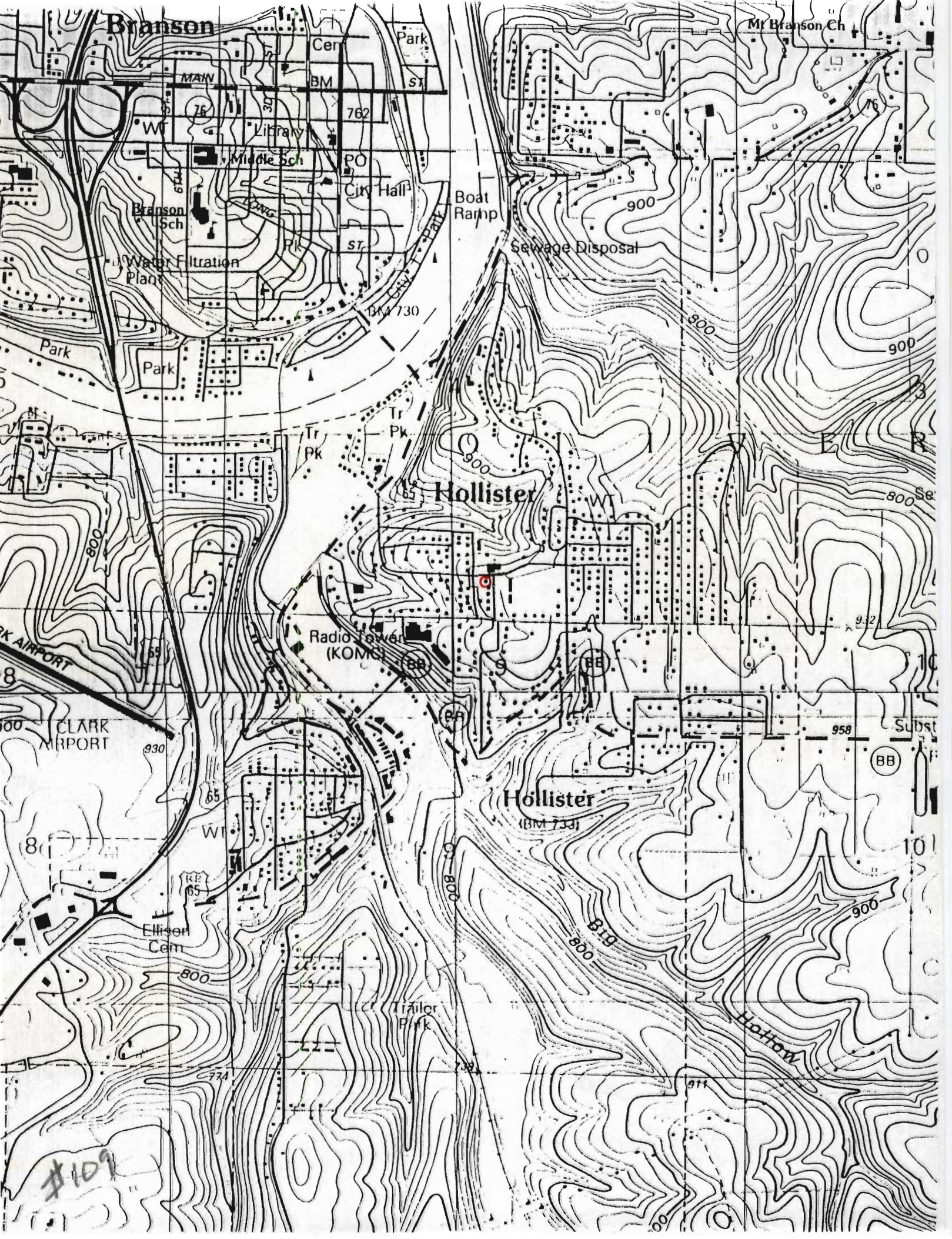
ARCHITECTURAL/HISTORIC INVENTORY SURVEY FORM

TA-AS-012-122

1. NO. 109 2. COUNTY Taney 3. LOCATION OF NEGATIVES COS	4. PRESENT LOCAL NAME(S) OR DESIGNATION(S) 5. OTHER NAME(S)	1. NO.
6. SPECIFIC LEGAL LOCATION TOWNSHIP <u>22N</u> RANGE <u>21W</u> SECTION <u>4</u> IF CITY OR TOWN, STREET ADDRESS Church St.	16. THEMATIC CATEGORY tourism 17. DATE(S) OR PERIOD 1930s 18. STYLE OR DESIGN vernacular OS 19. ARCHITECT OR ENGINEER 20. CONTRACTOR OR BUILDER 21. ORIGINAL USE, IF APPARENT OIA OB OR 22. PRESENT USE dwelling 23. OWNERSHIP PUBLIC () PRIVATE (X) 24. OWNER'S NAME AND ADDRESS IF KNOWN	2. COUNTY
7. CITY OR TOWN IF RURAL, VICINITY Hollister 8. DESCRIPTION OF LOCATION House faces east with entry on east.	25. OPEN TO PUBLIC? YES () NO (X) 26. LOCAL CONTACT PERSON OR ORGANIZATION 27. OTHER SURVEYS IN WHICH INCLUDED	4. PRESENT LOCAL NAME(S) OR DESIGNATION(S)
9. COORDINATES UTM LAT LONG Branson	28. NO. OF STORIES 1- / 29. BASEMENT? YES () NO (X) 30. FOUNDATION MATERIAL concrete 31. WALL CONSTRUCTION frame 32. ROOF TYPE AND MATERIAL gable/asphalt 33. NO. OF BAYS FRONT 4 SIDE 4 34. WALL TREATMENT stucco 35. PLAN SHAPE rect 36. CHANGES (EXPLAIN IN NO. 42) ADDITION () ALTERED () MOVED () 37. CONDITION INTERIOR EXTERIOR poor 38. PRESERVATION UNDERWAY? YES () NO (X) 39. ENDANGERED? BY WHAT? YES (X) NO () neglect 40. VISIBLE FROM PUBLIC ROAD? YES (X) NO () 41. DISTANCE FROM AND FRONTAGE ON ROAD 12'	5. OTHER NAME(S)
10. SITE () STRUCTURE () BUILDING (X) OBJECT () 11. ON NATIONAL REGISTER? YES () NO (X) 12. IS IT ELIGIBLE? YES () NO (X) 13. PART OF ESTAB. HIST. DISTRICT? YES () NO (X) 14. DISTRICT POTENTIAL? YES () NO (X) 15. NAME OF ESTABLISHED DISTRICT	42. FURTHER DESCRIPTION OF IMPORTANT FEATURES Interior brick chimney. Double-pen mirror image with 2 facade entries probably began as duplex summer rental. Very old gable-roofed addition on back. Exposed rafter tails typical of bungaloid construction.	6. TOWNSHIP
43. HISTORY AND SIGNIFICANCE	44. DESCRIPTION OF ENVIRONMENT AND OUTBUILDINGS Decrepit shed roofed storage building to west.	RANGE
45. SOURCES OF INFORMATION on-site inspection	46. PREPARED BY LM-P 47. ORGANIZATION LM-P 48. DATE 1-91 49. REVISION DATE(S)	SECTION

RETURN THIS FORM WHEN COMPLETED TO: OFFICE OF HISTORIC PRESERVATION
 P.O. BOX 176
 JEFFERSON CITY, MISSOURI 65102
 PH. 314-751-4096

IF ADDITIONAL SPACE IS NEEDED, ATTACH SEPARATE SHEET(S) TO THIS FORM



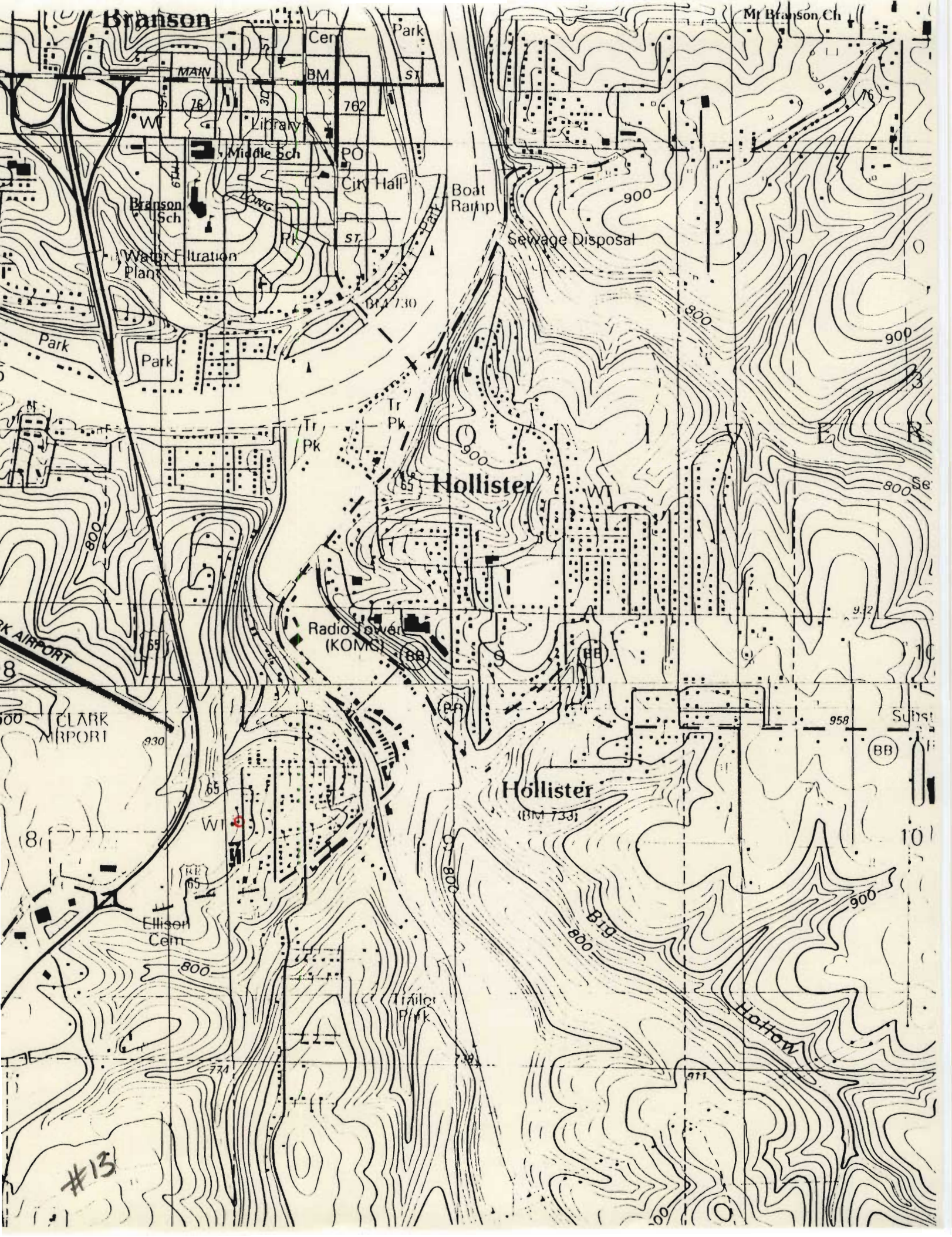


MISSOURI OFFICE OF HISTORIC PRESERVATION

ARCHITECTURAL/HISTORIC INVENTORY SURVEY FORM

TA-AS-012-123

1. NO. 13		4. PRESENT LOCAL NAME(S) OR DESIGNATION(S)		1. NO.	
2. COUNTY Taney		5. OTHER NAME(S)			2. COUNTY
3. LOCATION OF NEGATIVES COS					
6. SPECIFIC LEGAL LOCATION TOWNSHIP 22N RANGE 21W SECTION 9 IF CITY OR TOWN, STREET ADDRESS Elm St		16. THEMATIC CATEGORY tourism		2. COUNTY	
7. CITY OR TOWN IF RURAL, VICINITY Hollister		17. DATE(S) OR PERIOD ca. 1925			
8. DESCRIPTION OF LOCATION Building sited west of Elm St on east sloping lot. Building faces east; entry on north.		18. STYLE OR DESIGN vernacular 79		4. PRESENT LOCAL NAME(S) OR DESIGNATION(S)	
		19. ARCHITECT OR ENGINEER			
		20. CONTRACTOR OR BUILDER OH		2. COUNTY	
		21. ORIGINAL USE, IF APPARENT			
9. COORDINATES UTM LAT LONG Hollister		22. PRESENT USE dwelling		4. PRESENT LOCAL NAME(S) OR DESIGNATION(S)	
		23. OWNERSHIP PUBLIC () PRIVATE (X)			
		24. OWNER'S NAME AND ADDRESS IF KNOWN		2. COUNTY	
		25. OPEN TO PUBLIC? YES () NO (X)			
10. SITE () STRUCTURE () BUILDING (X) OBJECT ()		26. LOCAL CONTACT PERSON OR ORGANIZATION		4. PRESENT LOCAL NAME(S) OR DESIGNATION(S)	
11. ON NATIONAL REGISTER? YES () NO (X)		27. OTHER SURVEYS IN WHICH INCLUDED			
12. IS IT ELIGIBLE? YES () NO (X)				2. COUNTY	
13. PART OF ESTAB. HIST. DISTRICT? YES () NO (X)					
14. DISTRICT POTENTIAL? YES () NO (X)				4. PRESENT LOCAL NAME(S) OR DESIGNATION(S)	
15. NAME OF ESTABLISHED DISTRICT					
42. FURTHER DESCRIPTION OF IMPORTANT FEATURES Building core (on north) exhibits two features exemplary of regional resort building: fine stone chimney on south and enclosed resort style porch on facade. Original porch piers have been replaced with concrete block and block addition has been built onto southern end.		PHOTO MUST BE PROVIDED		5. OTHER NAME(S)	
43. HISTORY AND SIGNIFICANCE					
44. DESCRIPTION OF ENVIRONMENT AND OUTBUILDINGS Detached garage on north				6. TOWNSHIP	
45. SOURCES OF INFORMATION On-site inspection					
RETURN THIS FORM WHEN COMPLETED TO: OFFICE OF HISTORIC PRESERVATION P.O. BOX 176 JEFFERSON CITY, MISSOURI 65102 PH. 314-751-4096		46. PREPARED BY LM-P		RANGE	
IF ADDITIONAL SPACE IS NEEDED, ATTACH SEPARATE SHEET(S) TO THIS FORM		47. ORGANIZATION LM-P			
		48. DATE 9-90		SECTION	
		49. REVISION DATE(S)			







MISSOURI OFFICE OF HISTORIC PRESERVATION
ARCHITECTURAL/HISTORIC INVENTORY SURVEY FORM

TA-AS-012-124

1. NO. 14
2. COUNTY Taney
3. LOCATION OF NEGATIVES COS
4. PRESENT LOCAL NAME(S) OR DESIGNATION(S)
5. OTHER NAME(S)

6. SPECIFIC LEGAL LOCATION
TOWNSHIP 22N RANGE 21W SECTION 9
IF CITY OR TOWN, STREET ADDRESS Elm St
7. CITY OR TOWN IF RURAL, VICINITY Hollister
8. DESCRIPTION OF LOCATION
Building sited on east side of Elm Street facing west on lot which slopes toward east
9. COORDINATES UTM
LAT LONG Hollister
10. SITE () STRUCTURE () BUILDING (X) OBJECT ()
11. ON NATIONAL REGISTER? YES () NO (X)
12. IS IT ELIGIBLE? YES () NO (X)
13. PART OF ESTAB. HIST. DISTRICT? YES () NO (X)
14. DISTRICT POTENTIAL? YES () NO (X)
15. NAME OF ESTABLISHED DISTRICT
16. THEMATIC CATEGORY tourism
17. DATE(S) OR PERIOD 1930s
18. STYLE OR DESIGN vernacular 08
19. ARCHITECT OR ENGINEER
20. CONTRACTOR OR BUILDER
21. ORIGINAL USE, IF APPARENT dwelling
22. PRESENT USE
23. OWNERSHIP PUBLIC () PRIVATE (X)
24. OWNER'S NAME AND ADDRESS IF KNOWN
25. OPEN TO PUBLIC? YES () NO (X)
26. LOCAL CONTACT PERSON OR ORGANIZATION
27. OTHER SURVEYS IN WHICH INCLUDED
28. NO. OF STORIES 1
29. BASEMENT? YES () NO (X)
30. FOUNDATION MATERIAL concrete
31. WALL CONSTRUCTION frame
32. ROOF TYPE AND MATERIAL gable/asphalt
33. NO. OF BAYS FRONT 3 SIDE 1
34. WALL TREATMENT slab rock
35. PLAN SHAPE rect
36. CHANGES (EXPLAIN IN NO. 42) ADDITION () ALTERED () MOVED ()
37. CONDITION INTERIOR EXTERIOR fair
38. PRESERVATION UNDERWAY? YES () NO (X)
39. ENDANGERED? BY WHAT? Neglect YES (X) NO ()
40. VISIBLE FROM PUBLIC ROAD? YES (X) NO ()
41. DISTANCE FROM AND FRONTAGE ON ROAD 30'

42. FURTHER DESCRIPTION OF IMPORTANT FEATURES
Roof covered with asphalt sheeting. Simple structure is fine example of giraffe rock siding. Colored slabs provide interesting contrast between light and dark colors, finely fitted and joined by worm mortar.
PHOTO MUST BE PROVIDED

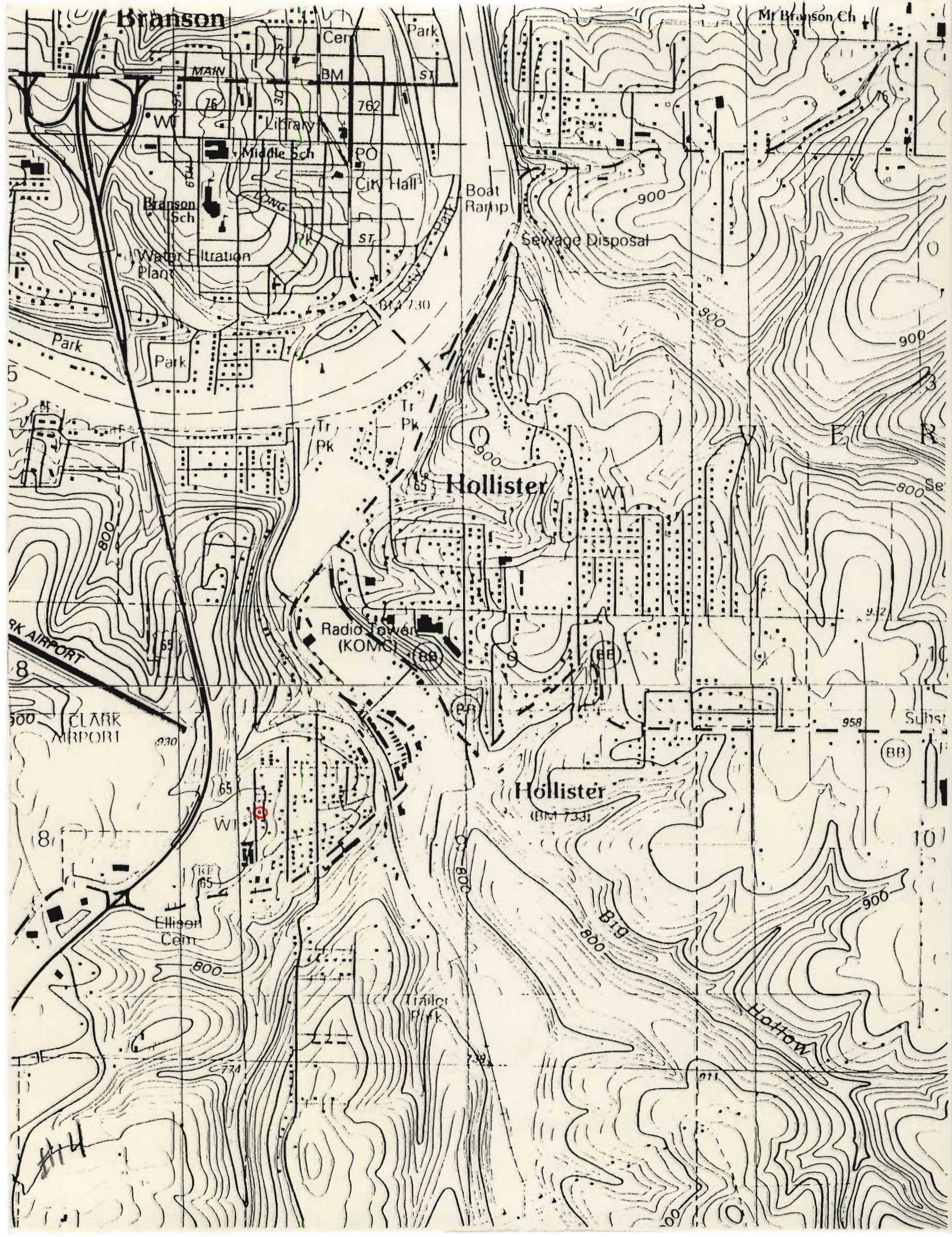
43. HISTORY AND SIGNIFICANCE

44. DESCRIPTION OF ENVIRONMENT AND OUTBUILDINGS
Storage shed on north

45. SOURCES OF INFORMATION On-site inspection
46. PREPARED BY LM-P
47. ORGANIZATION LM-P

RETURN THIS FORM WHEN COMPLETED TO: OFFICE OF HISTORIC PRESERVATION
P.O. BOX 176
JEFFERSON CITY, MISSOURI 65102
PH. 314-751-4096
48. DATE 9-90
49. REVISION DATE(S)

1. NO.
2. COUNTY
4. PRESENT LOCAL NAME(S) OR DESIGNATION(S)
5. OTHER NAME(S)
6. TOWNSHIP
RANGE
SECTION





MISSOURI OFFICE OF HISTORIC PRESERVATION
ARCHITECTURAL/HISTORIC INVENTORY SURVEY FORM

TA-A5-012-125

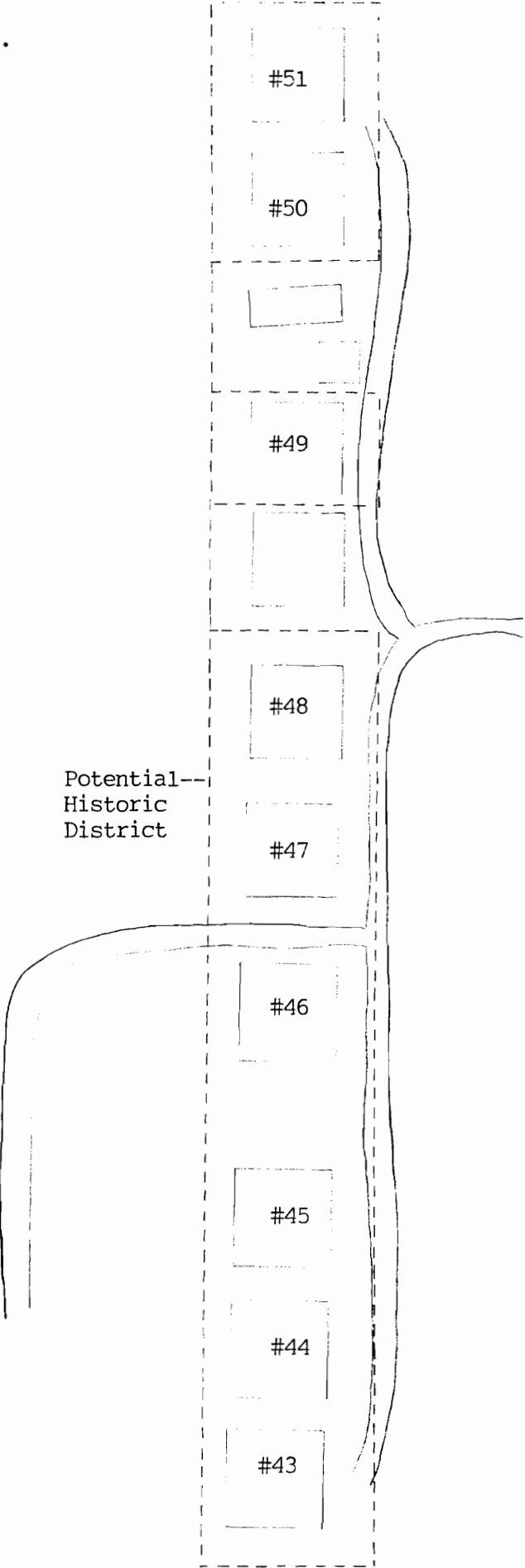
1. NO. 15
2. COUNTY Taney
3. LOCATION OF NEGATIVES COS
4. PRESENT LOCAL NAME(S) OR DESIGNATION(S)
5. OTHER NAME(S)
6. SPECIFIC LEGAL LOCATION TOWNSHIP 22N RANGE 21W SECTION 9
7. CITY OR TOWN IF RURAL, VICINITY Hollister
8. DESCRIPTION OF LOCATION Structure located on west side of Elm St., facing east, on lot which slopes gently to east
9. COORDINATES UTM
10. SITE () STRUCTURE () BUILDING (X) OBJECT ()
11. ON NATIONAL REGISTER? YES () NO (X)
12. IS IT ELIGIBLE? YES () NO (X)
13. PART OF ESTAB. YES () HIST. DISTRICT? NO (XX)
14. DISTRICT POTENTIAL? YES () NO (X)
15. NAME OF ESTABLISHED DISTRICT
16. THEMATIC CATEGORY tourism
17. DATE(S) OR PERIOD 1930s
18. STYLE OR DESIGN vernacular
19. ARCHITECT OR ENGINEER
20. CONTRACTOR OR BUILDER
21. ORIGINAL USE, IF APPARENT summer home
22. PRESENT USE dwelling
23. OWNERSHIP PUBLIC () PRIVATE (X)
24. OWNER'S NAME AND ADDRESS IF KNOWN
25. OPEN TO PUBLIC? YES () NO (X)
26. LOCAL CONTACT PERSON OR ORGANIZATION
27. OTHER SURVEYS IN WHICH INCLUDED
28. NO. OF STORIES 1
29. BASEMENT? YES () NO (X)
30. FOUNDATION MATERIAL concrete
31. WALL CONSTRUCTION frame
32. ROOF TYPE AND MATERIAL gable/asphalt
33. NO. OF BAYS FRONT 4 SIDE 3
34. WALL TREATMENT stucco
35. PLAN SHAPE square
36. CHANGES (EXPLAIN IN NO. 42) ADDITION (X) ALTERED () MOVED ()
37. CONDITION INTERIOR EXTERIOR fair
38. PRESERVATION UNDERWAY? YES () NO (X)
39. ENDANGERED? BY WHAT? YES () NO (X)
40. VISIBLE FROM PUBLIC ROAD? YES (X) NO ()
41. DISTANCE FROM AND FRONTAGE ON ROAD 60'
42. FURTHER DESCRIPTION OF IMPORTANT FEATURES Carport added to north end on house, structural addition on northwest, rock veneered foundation. Typical summer style cabin has veranda, parallel orientation, and rustic rock trim.
43. HISTORY AND SIGNIFICANCE
44. DESCRIPTION OF ENVIRONMENT AND OUTBUILDINGS Storage shed on northwest has shed roof
45. SOURCES OF INFORMATION On-site inspection
46. PREPARED BY LM-P
47. ORGANIZATION LM-P
48. DATE 9-90
49. REVISION DATE(S)

1. NO.
2. COUNTY
4. PRESENT LOCAL NAME(S) OR DESIGNATION(S)
5. OTHER NAME(S)
6. TOWNSHIP
RANGE
SECTION





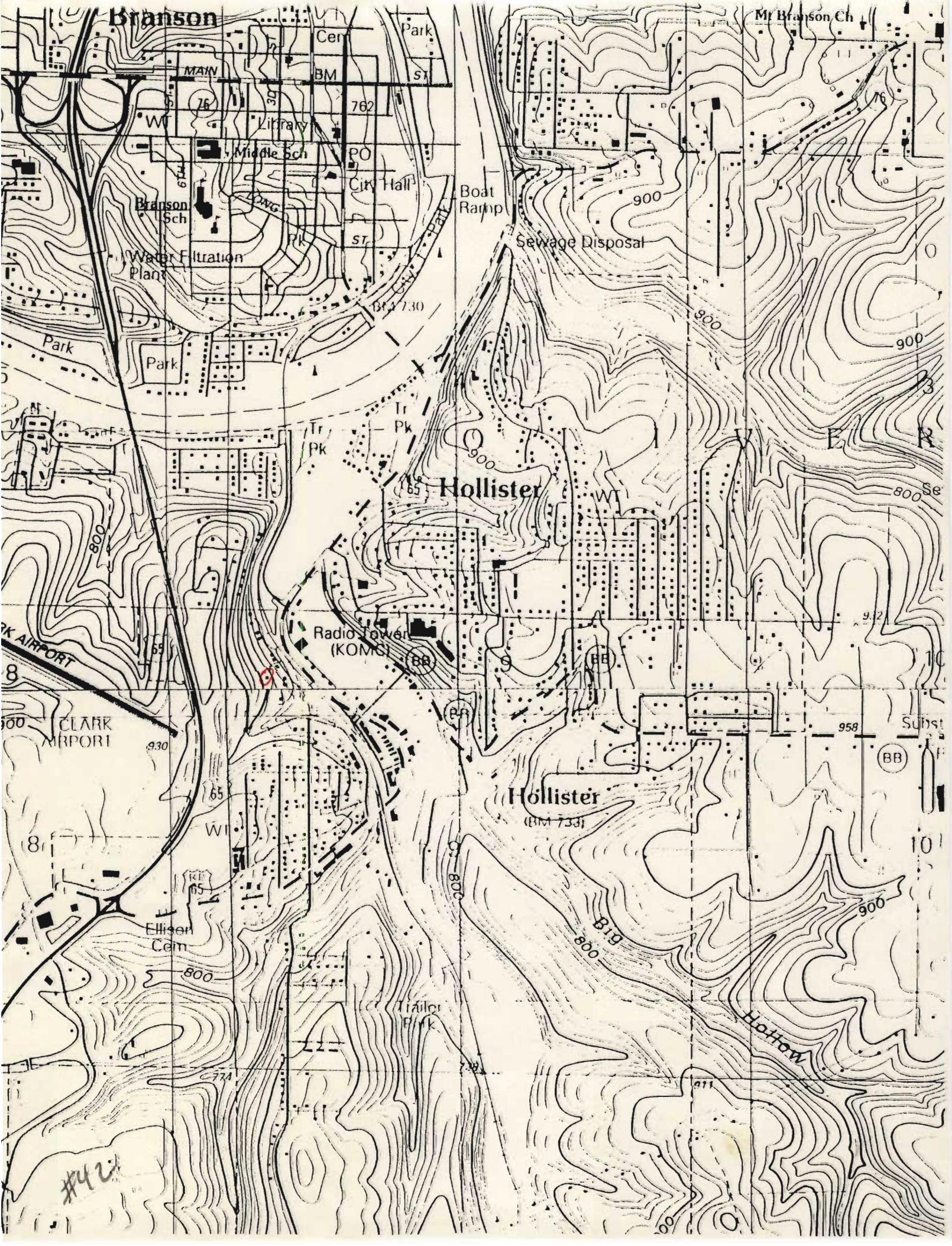
NORTH ESPLANADE ST.



Not to Scale

TA-AS-012-126

OFFICE OF HISTORIC PRESERVATION
P.O. BOX 176
JEFFERSON CITY, MISSOURI 65102
PH. 314-751-4096

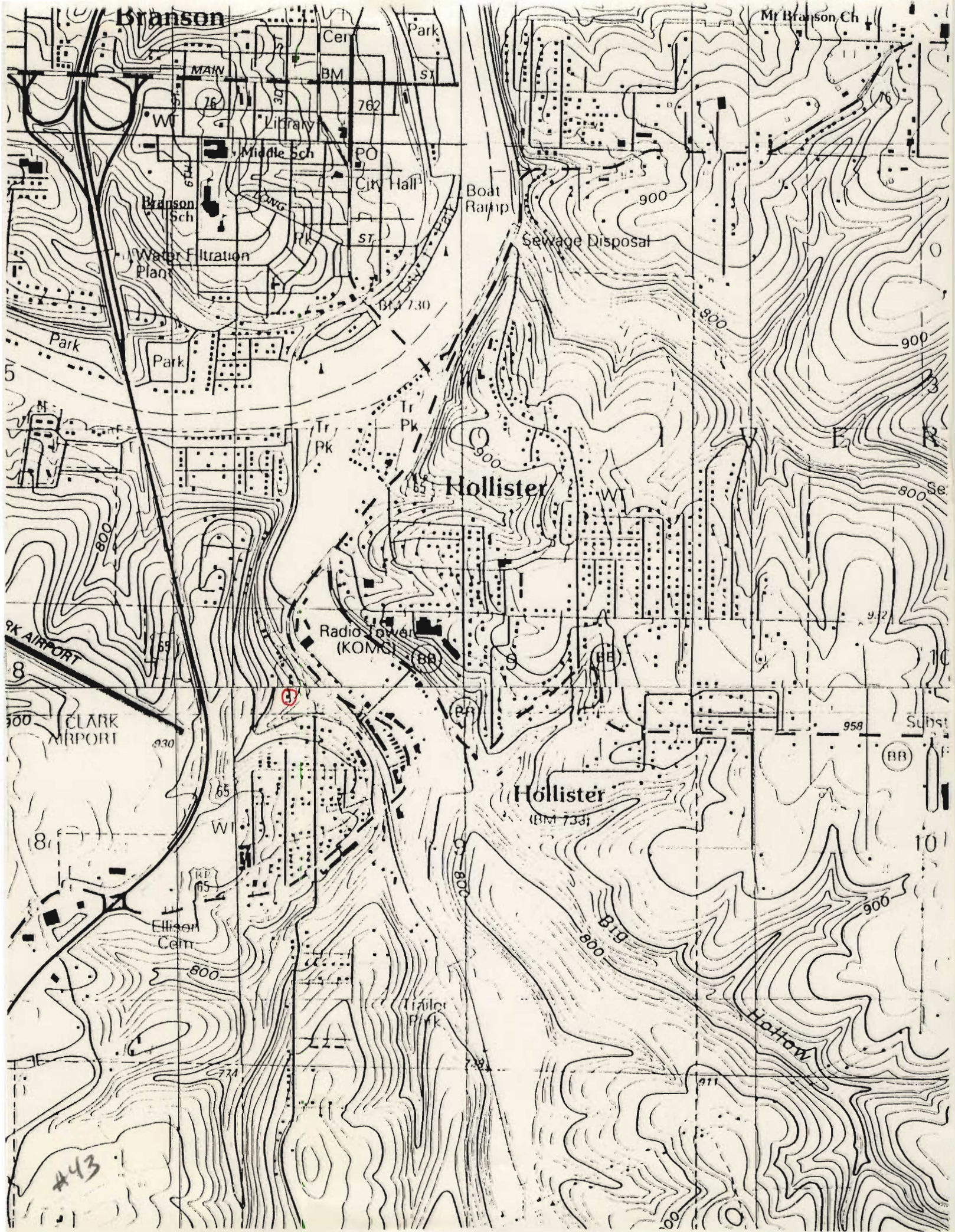






TA-AS-012-127

1. NO. 43		4. PRESENT LOCAL NAME(S) OR DESIGNATION(S) <i>Opinion</i>		1. NO.
2. COUNTY Taney		5. OTHER NAME(S)		2. COUNTY
3. LOCATION OF NEGATIVES COS				
6. SPECIFIC LEGAL LOCATION TOWNSHIP <u>22N</u> RANGE <u>21W</u> SECTION <u>9</u> IF CITY OR TOWN, STREET ADDRESS <u>N, Esplanade Ave</u>		16. THEMATIC CATEGORY <u>tourism</u>		4. PRESENT LOCAL NAME(S) OR DESIGNATION(S)
7. CITY OR TOWN IF RURAL, VICINITY <u>Hollister</u>		17. DATE(S) OR PERIOD <u>prior to 1920</u>		
8. DESCRIPTION OF LOCATION House faces east with entry on east; lot slopes to east.		18. STYLE OR DESIGN <u>vernacular 49</u>		5. OTHER NAME(S)
		19. ARCHITECT OR ENGINEER <u>20</u>		
9. COORDINATES UTM LAT LONG <u>Branson</u>		20. CONTRACTOR OR BUILDER <u>P.1</u>		6. TOWNSHIP
		21. ORIGINAL USE, IF APPARENT <u>dwelling 07A</u>		
10. SITE () BUILDING (x) STRUCTURE () OBJECT ()		22. PRESENT USE <u>dwelling</u>		RANGE
		23. OWNERSHIP PUBLIC () PRIVATE (x)		
11. ON NATIONAL REGISTER? YES () NO (x) 12. IS IT ELIGIBLE? YES (x) NO ()		24. OWNER'S NAME AND ADDRESS IF KNOWN <u>James Rollins</u> <u>HCR 3</u> <u>Hollister</u>		SECTION
		25. OPEN TO PUBLIC? YES () NO (x)		
13. PART OF ESTAB. HIST. DISTRICT? YES () NO (x) 14. DISTRICT POTENTIAL? YES (x) NO ()		26. LOCAL CONTACT PERSON OR ORGANIZATION		
		27. OTHER SURVEYS IN WHICH INCLUDED		
15. NAME OF ESTABLISHED DISTRICT		28. NO. OF STORIES <u>1</u>		
42. FURTHER DESCRIPTION OF IMPORTANT FEATURES Small concrete potio covered by metal awning added onto south. Screened resort style porch on east, rock covered foundation and entry steps. Northern part of house possibly a very old addition. Interior rock chimney. Diamond paned double-hung windows.		29. BASEMENT? YES (x) NO ()		
		30. FOUNDATION MATERIAL <u>concrete 65 40</u>		
43. HISTORY AND SIGNIFICANCE: House purchased in 1920's by Geo. Vanzandt, owner of a store in Kirbyville and co-owner of Vanzandt and Jackson's store in Hollister before 1910. Later a Branson merchant, his was an early Taney County pioneer who was featured in Hoenschel's <u>Stories of the Pioneers</u> . George Vanzandt's name was prominent among county merchants for over 30 years.		31. WALL CONSTRUCTION <u>frame</u>		
		32. ROOF TYPE AND MATERIAL <u>gable/asphalt</u>		
44. DESCRIPTION OF ENVIRONMENT AND OUTBUILDINGS Coursed rubble retaining walls run from north to south on the east, south, and west sides of house.		33. NO. OF BAYS FRONT <u>7</u> SIDE <u>5</u>		
		34. WALL TREATMENT <u>wood</u>		
45. SOURCES OF INFORMATION <u>on-site inspection</u>		35. PLAN SHAPE <u>square</u>		
		36. CHANGES (EXPLAIN IN NO. 42) ADDITION (x) ALTERED () MOVED ()		
46. PREPARED BY <u>LM-P</u>		37. CONDITION INTERIOR EXTERIOR <u>good</u>		
		38. PRESERVATION UNDERWAY? YES () NO (x)		
47. ORGANIZATION <u>LM-P</u>		39. ENDANGERED? BY WHAT? YES () NO (x)		
		40. VISIBLE FROM PUBLIC ROAD? YES (x) NO ()		
48. DATE <u>9-90</u>		41. DISTANCE FROM AND FRONTAGE ON ROAD <u>25</u>		
		49. REVISION DATE(S)		
RETURN THIS FORM WHEN COMPLETED TO: OFFICE OF HISTORIC PRESERVATION P.O. BOX 176 JEFFERSON CITY, MISSOURI 65102 PH. 314-751-4096		PHOTO MUST BE PROVIDED		



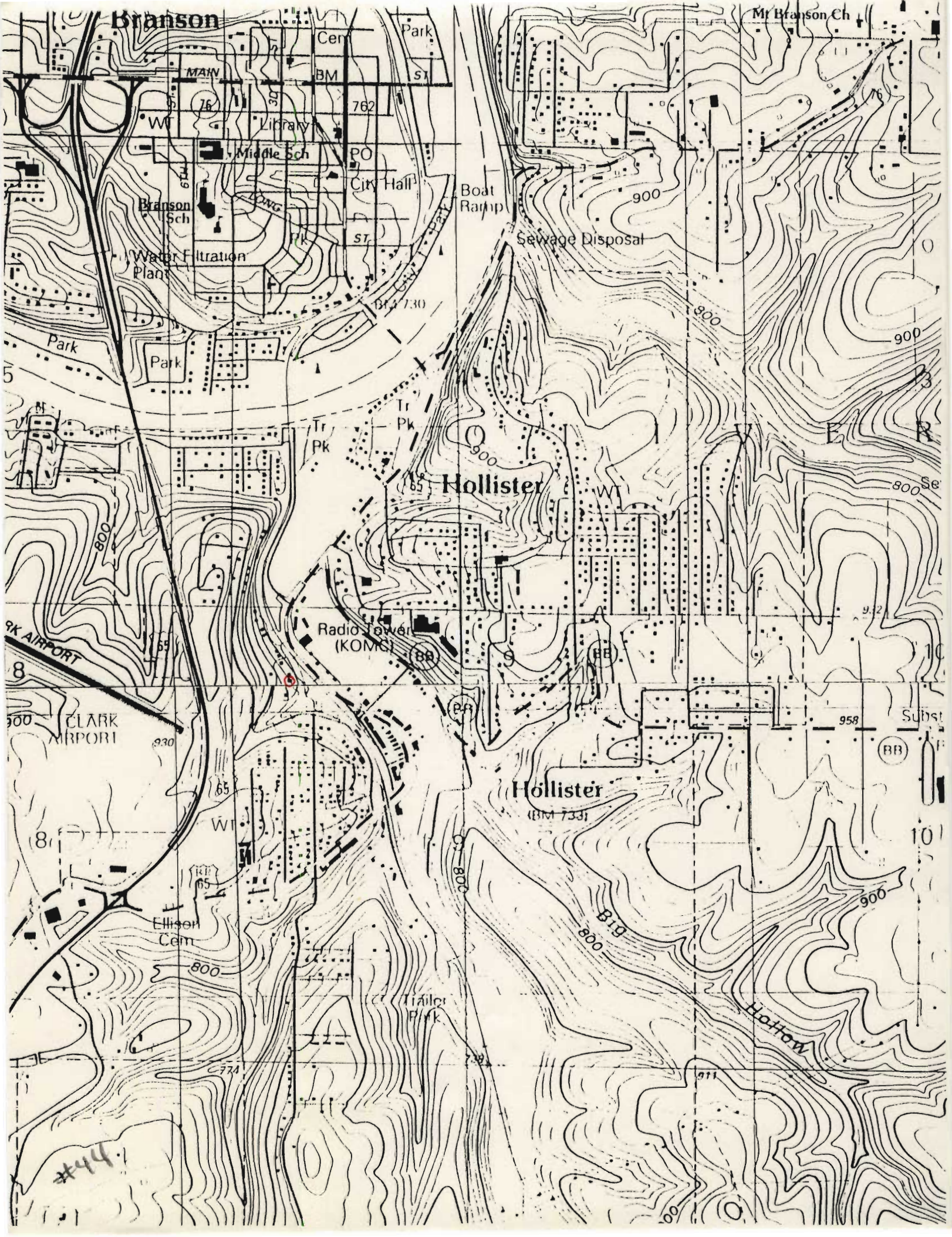




MISSOURI OFFICE OF HISTORIC PRESERVATION
ARCHITECTURAL/HISTORIC INVENTORY SURVEY FORM

TA-AS-012-128

1. NO. 44		4. PRESENT LOCAL NAME(S) OR DESIGNATION(S)		1. NO.	
2. COUNTY Taney		5. OTHER NAME(S)			2. COUNTY
3. LOCATION OF NEGATIVES COS		Mabel Noel House			
6. SPECIFIC LEGAL LOCATION TOWNSHIP 22N RANGE 21W SECTION 9 IF CITY OR TOWN, STREET ADDRESS Esplanade Ave		16. THEMATIC CATEGORY tourism		2. COUNTY	
7. CITY OR TOWN IF RURAL, VICINITY Hollister		17. DATE(S) OR PERIOD ca 1930			
8. DESCRIPTION OF LOCATION House faces east on east sloping lot.		18. STYLE OR DESIGN vernacular		4. PRESENT LOCAL NAME(S) OR DESIGNATION(S)	
		19. ARCHITECT OR ENGINEER			
9. COORDINATES UTM LAT LONG Branson		20. CONTRACTOR OR BUILDER K I 20		5. OTHER NAME(S)	
		21. ORIGINAL USE, IF APPARENT dwelling OIA			
10. SITE () STRUCTURE () BUILDING (x) OBJECT ()		22. PRESENT USE dwelling		6. TOWNSHIP	
11. ON NATIONAL REGISTER? YES () NO (x)		23. OWNERSHIP PUBLIC () PRIVATE (x)			
12. IS IT ELIGIBLE? YES (x) NO ()		24. OWNER'S NAME AND ADDRESS IF KNOWN Cordray, Hollister		RANGE	
13. PART OF ESTAB. HIST. DISTRICT? YES () NO ()		25. OPEN TO PUBLIC? YES () NO (x)			
14. DISTRICT POTENTIAL? YES (x) NO ()		26. LOCAL CONTACT PERSON OR ORGANIZATION		SECTION	
15. NAME OF ESTABLISHED DISTRICT		27. OTHER SURVEYS IN WHICH INCLUDED			
42. FURTHER DESCRIPTION OF IMPORTANT FEATURES Shed roofed addition on west. Veranda extends length of facade on east. Upper part of double-hung window on facade has old leaded light. Southeast corner of house enclosed subsequent to construction. Owners believe walls to be of rock construction rather than veneer.		PHOTO MUST BE PROVIDED			
43. HISTORY AND SIGNIFICANCE House built by Clifford & Mabel Moel circa 1930 when they married. Mabel Moore Noel lived before marriage in parents' house to north of this one.					
44. DESCRIPTION OF ENVIRONMENT AND OUTBUILDINGS Shed roofed storage shed on west; small shot gun cabin on west also used for storage. Rock retaining walls on east, south, and west.					
45. SOURCES OF INFORMATION on-site inspection		46. PREPARED BY LM-P			
RETURN THIS FORM WHEN COMPLETED TO: OFFICE OF HISTORIC PRESERVATION P.O. BOX 176 JEFFERSON CITY, MISSOURI 65102 PH. 314-751-4096		47. ORGANIZATION LM-P			
IF ADDITIONAL SPACE IS NEEDED, ATTACH SEPARATE SHEET(S) TO THIS FORM		48. DATE 9-90			
		49. REVISION DATE(S)			





MISSOURI OFFICE OF HISTORIC PRESERVATION

ARCHITECTURAL/HISTORIC INVENTORY SURVEY FORM

TA-AS-012-179

1. NO. 45 2. COUNTY Taney 3. LOCATION OF NEGATIVES COS	4. PRESENT LOCAL NAME(S) OR DESIGNATION(S) 5. OTHER NAME(S)	1. NO. 2. COUNTY 4. PRESENT LOCAL NAME(S) OR DESIGNATION(S)	
6. SPECIFIC LEGAL LOCATION TOWNSHIP 22N RANGE 21W SECTION 9 IF CITY OR TOWN, STREET ADDRESS N. Esplanade Ave 7. CITY OR TOWN IF RURAL, VICINITY Hollister 8. DESCRIPTION OF LOCATION House faces east on steep eastern sloping lot. 9. COORDINATES UTM LAT LONG Bran	16. THEMATIC CATEGORY tourism 17. DATE(S) OR PERIOD 1920's or prior 18. STYLE OR DESIGN vernacular 18 19. ARCHITECT OR ENGINEER 20. CONTRACTOR OR BUILDER 21. ORIGINAL USE, IF APPARENT dwelling 01 22. PRESENT USE dwelling 23. OWNERSHIP PUBLIC () PRIVATE (X) 24. OWNER'S NAME AND ADDRESS IF KNOWN Marie 25. OPEN TO PUBLIC? YES () NO (X) 26. LOCAL CONTACT PERSON OR ORGANIZATION 27. OTHER SURVEYS IN WHICH INCLUDED	28. NO. OF STORIES 1 1/2 29. BASEMENT? YES () NO (X) 30. FOUNDATION MATERIAL concrete 6-10 31. WALL CONSTRUCTION frame 32. ROOF TYPE AND MATERIAL gambrel/asphalt 6-12 33. NO. OF BAYS FRONT 6 SIDE 7 34. WALL TREATMENT 21 wood 35. PLAN SHAPE irreg 36. CHANGES (EXPLAIN IN NO. 42) ADDITION (X) ALTERED () MOVED () 37. CONDITION INTERIOR EXTERIOR excellent 38. PRESERVATION UNDERWAY? YES (X) NO () 39. ENDANGERED? BY WHAT? YES () NO (X) 40. VISIBLE FROM PUBLIC ROAD? YES (X) NO () 41. DISTANCE FROM AND FRONTAGE ON ROAD 25'	5. OTHER NAME(S)
42. FURTHER DESCRIPTION OF IMPORTANT FEATURES Shed-roofed addition on northwest; house appears largely original otherwise. Round tower-roofed wings on north and south; rock veneered foundation. Interior brick chimney; 4/1 double hung windows. 43. HISTORY AND SIGNIFICANCE Very unique style for area-formal symmetry in shape and fenestration. House owned circa 1920 by John D. Moore, owner of feed/hardware store in Hollister and early Hollister town commissioner.		6. TOWNSHIP RANGE SECTION	
44. DESCRIPTION OF ENVIRONMENT AND OUTBUILDINGS Property bounded on east and crossed by numerous north/south rock retaining walls. Detached gabled rock garage at street level. 45. SOURCES OF INFORMATION on-site inspection		46. PREPARED BY LM-P 47. ORGANIZATION LM-P 48. DATE 9-90 49. REVISION DATE(S)	
RETURN THIS FORM WHEN COMPLETED TO: OFFICE OF HISTORIC PRESERVATION P.O. BOX 176 JEFFERSON CITY, MISSOURI 65102 PH. 314-751-4096 IF ADDITIONAL SPACE IS NEEDED, ATTACH SEPARATE SHEET(S) TO THIS FORM			













MISSOURI OFFICE OF HISTORIC PRESERVATION
ARCHITECTURAL/HISTORIC INVENTORY SURVEY FORM

TA-A5-012-130

1. NO. 46
2. COUNTY Taney
3. LOCATION OF NEGATIVES COS
4. PRESENT LOCAL NAME(S) OR DESIGNATION(S)
5. OTHER NAME(S)

6. SPECIFIC LEGAL LOCATION
TOWNSHIP 22N RANGE 21W SECTION 9
IF CITY OR TOWN, STREET ADDRESS
N Explanade Ave
7. CITY OR TOWN IF RURAL, VICINITY
Hollister
8. DESCRIPTION OF LOCATION
House sits on steep, eastern sloping lot. It faces east with entry on east.
9. COORDINATES UTM
LAT LONG Branson
10. SITE () STRUCTURE ()
BUILDING (x) OBJECT ()
11. ON NATIONAL REGISTER? YES () NO (x)
12. IS IT ELIGIBLE? YES (x) NO ()
13. PART OF ESTAB. YES () HIST. DISTRICT? NO (x)
14. DISTRICT YES (x) POTENTIAL? NO ()
15. NAME OF ESTABLISHED DISTRICT
16. THEMATIC CATEGORY
tourism
17. DATE(S) OR PERIOD
18. STYLE OR DESIGN
vernacular 49
19. ARCHITECT OR ENGINEER
20. CONTRACTOR OR BUILDER
Fu 20 90
21. ORIGINAL USE, IF APPARENT
summer home
22. PRESENT USE
dwelling
23. OWNERSHIP PUBLIC () PRIVATE (x)
24. OWNER'S NAME AND ADDRESS IF KNOWN
Grace Chizmar, Hollister
25. OPEN TO PUBLIC? YES () NO (x)
26. LOCAL CONTACT PERSON OR ORGANIZATION
27. OTHER SURVEYS IN WHICH INCLUDED
28. NO. OF STORIES
1
29. BASEMENT? YES (x) NO ()
30. FOUNDATION MATERIAL
concrete
31. WALL CONSTRUCTION
Frame
32. ROOF TYPE AND MATERIAL
gable/asphalt
33. NO. OF BAYS FRONT 4 SIDE 10
34. WALL TREATMENT
wood
35. PLAN SHAPE
square
36. CHANGES (EXPLAIN IN NO. 42) ADDITION (x) ALTERED () MOVED ()
37. CONDITION INTERIOR fair EXTERIOR good
38. PRESERVATION UNDERWAY? YES (x) NO ()
39. ENDANGERED? BY WHAT? YES () NO (x)
40. VISIBLE FROM PUBLIC ROAD? YES (x) NO ()
41. DISTANCE FROM AND FRONTAGE ON ROAD
25'

42. FURTHER DESCRIPTION OF IMPORTANT FEATURES
Very old addition on west. Open veranda porch on east; rock veneered foundation and entry steps. 2 interior rock chimneys. Facade rock faced; porch sits on rock veneered foundation and rock pillars. Exposed rafter tails and roof brackets. Rock surrounds along entry steps.
PHOTO MUST BE PROVIDED

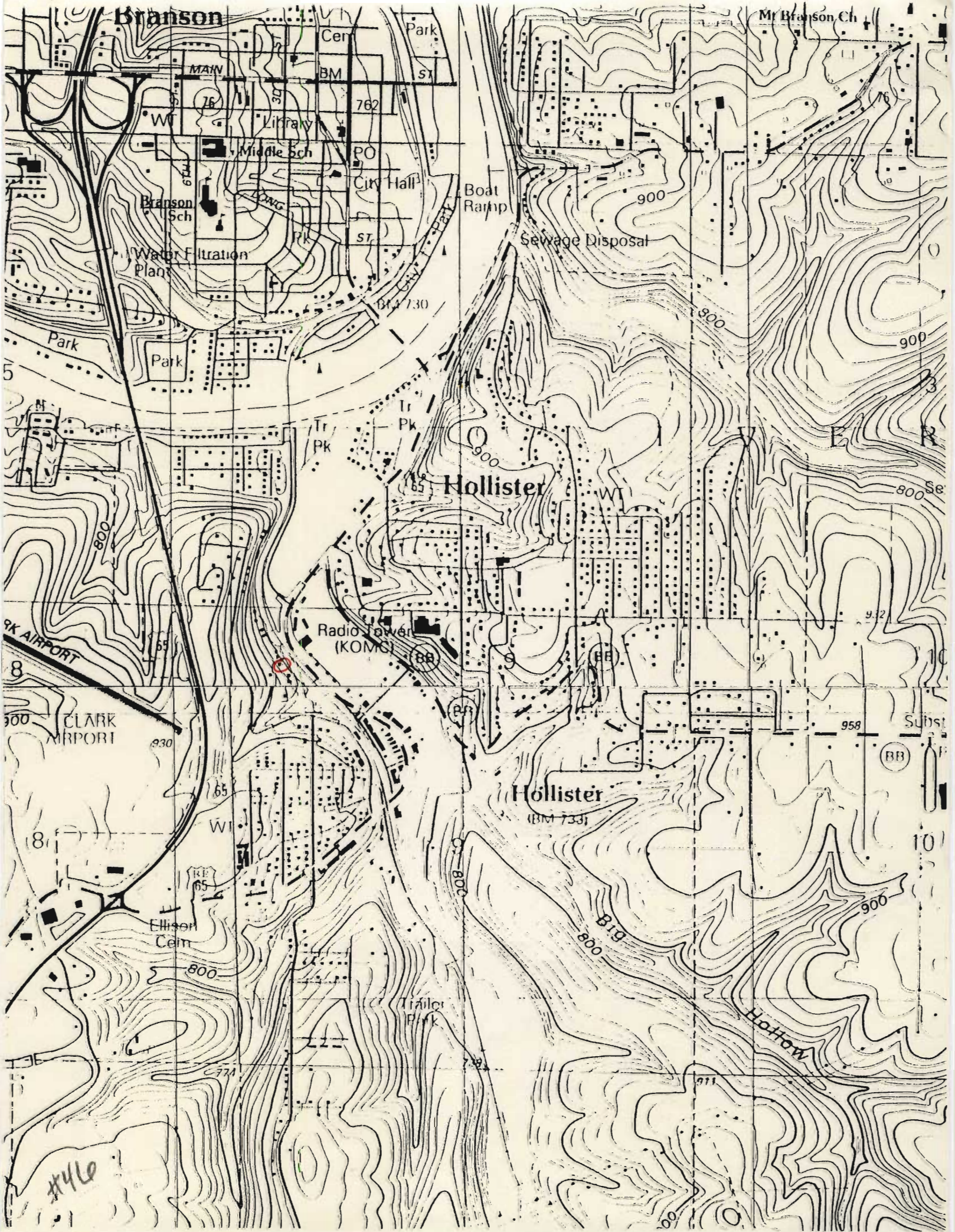
43. HISTORY AND SIGNIFICANCE
Home owned in 1920's by Mr. & Mrs. Roworth, and probably used as summer home.

44. DESCRIPTION OF ENVIRONMENT AND OUTBUILDINGS
Old gable roofed, windowed storage shed on west, coursed rubble retaining wall borders property on east along street.

45. SOURCES OF INFORMATION
on-site inspection
46. PREPARED BY
LM-P
47. ORGANIZATION
LM-P

48. DATE
9-90
49. REVISION DATE(S)
RETURN THIS FORM WHEN COMPLETED TO: OFFICE OF HISTORIC PRESERVATION
P.O. BOX 176
JEFFERSON CITY, MISSOURI 65102
PH. 314-751-4096
IF ADDITIONAL SPACE IS NEEDED, ATTACH SEPARATE SHEET(S) TO THIS FORM

1. NO.
2. COUNTY
4. PRESENT LOCAL NAME(S) OR DESIGNATION(S)
5. OTHER NAME(S)
6. TOWNSHIP
RANGE
SECTION





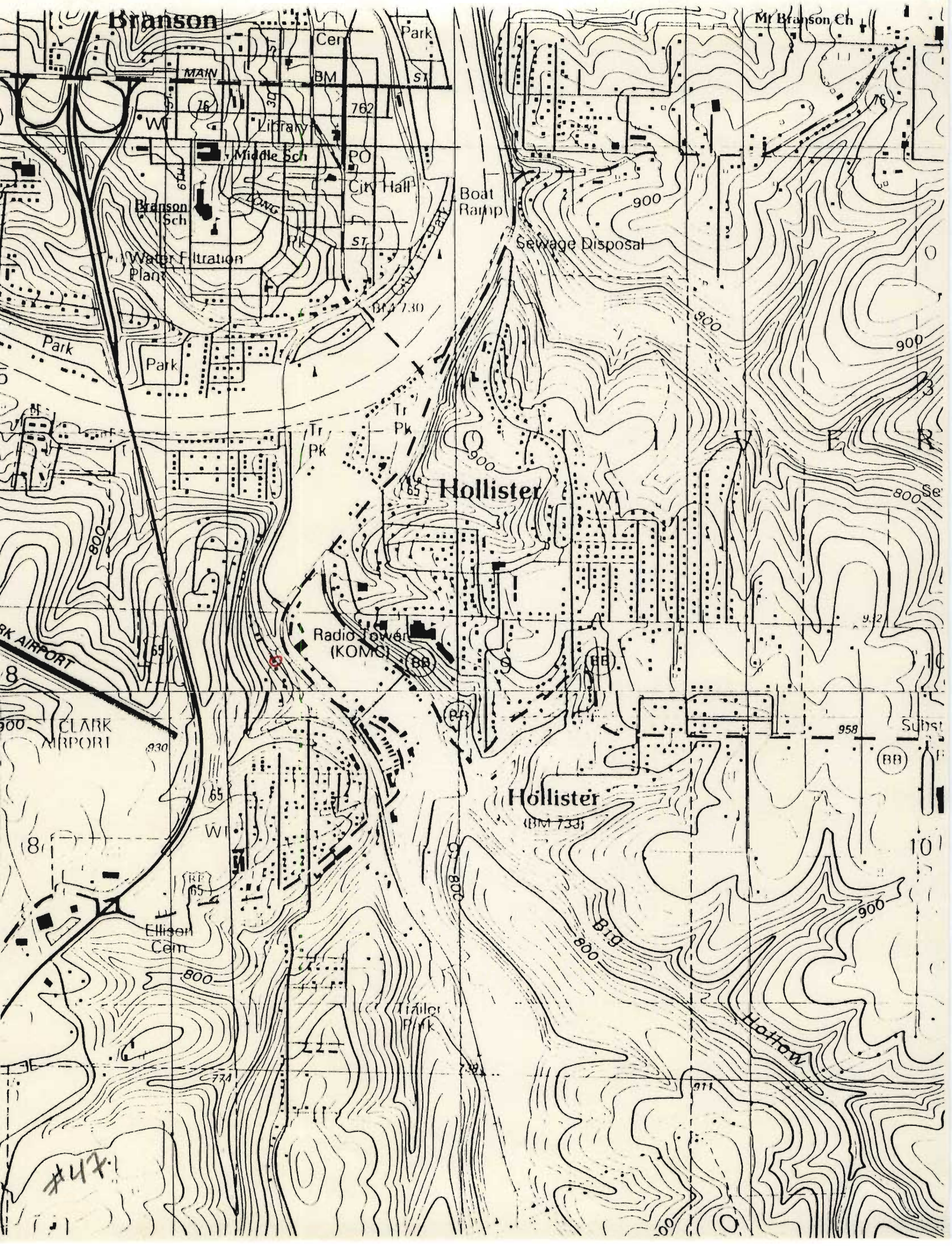
MISSOURI OFFICE OF HISTORIC PRESERVATION

ARCHITECTURAL/HISTORIC INVENTORY SURVEY FORM

JA-PS-012-131

1. NO. 47 2. COUNTY Taney 3. LOCATION OF NEGATIVES COS	4. PRESENT LOCAL NAME(S) OR DESIGNATION(S) 5. OTHER NAME(S)		1. NO. 2. COUNTY 4. PRESENT LOCAL NAME(S) OR DESIGNATION(S) 5. OTHER NAME(S) 6. TOWNSHIP RANGE SECTION
6. SPECIFIC LEGAL LOCATION TOWNSHIP 22N RANGE 21W SECTION 9 IF CITY OR TOWN, STREET ADDRESS N Esplanade Ave 7. CITY OR TOWN Hollister IF RURAL, VICINITY	16. THEMATIC CATEGORY tourism 17. DATE(S) OR PERIOD ca. 1923 18. STYLE OR DESIGN vernacular 19 19. ARCHITECT OR ENGINEER 20. CONTRACTOR OR BUILDER 21. ORIGINAL USE, IF APPARENT summer home OIF 22. PRESENT USE dwelling 23. OWNERSHIP PUBLIC () PRIVATE (X) 24. OWNER'S NAME AND ADDRESS IF KNOWN	28. NO. OF STORIES 1 29. BASEMENT? YES (X) NO () 30. FOUNDATION MATERIAL concrete ca. 40 31. WALL CONSTRUCTION frame 32. ROOF TYPE AND MATERIAL gable/asphalt & metal 33. NO. OF BAYS FRONT 10 SIDE 2 34. WALL TREATMENT wood 35. PLAN SHAPE square 36. CHANGES (EXPLAIN IN NO. 42) ADDITION (X) ALTERED (X) MOVED () 37. CONDITION INTERIOR EXTERIOR good 38. PRESERVATION UNDERWAY? YES () NO (X) 39. ENDANGERED? BY WHAT? YES () NO (X) 40. VISIBLE FROM PUBLIC ROAD? YES (X) NO () 41. DISTANCE FROM AND FRONTAGE ON ROAD 20'	
8. DESCRIPTION OF LOCATION House faces east on east sloping lot. 9. COORDINATES UTM LAT LONG Branson	10. SITE () STRUCTURE () BUILDING (X) OBJECT () 11. ON NATIONAL REGISTER? YES () NO (X) 12. IS IT ELIGIBLE? YES (X) NO () 13. PART OF ESTAB. HIST. DISTRICT? YES () NO (X) 14. DISTRICT POTENTIAL? YES (X) NO () 15. NAME OF ESTABLISHED DISTRICT	25. OPEN TO PUBLIC? YES () NO (X) 26. LOCAL CONTACT PERSON OR ORGANIZATION 27. OTHER SURVEYS IN WHICH INCLUDED	
42. FURTHER DESCRIPTION OF IMPORTANT FEATURES Rock foundation veneer & rock chimney on south. Not original siding. Resort style porch on east has been enclosed and cross-gabled southern section is an addition. Shed roofed portion on west may be part of original structure or an early addition-it is roofed with metal. Garage in basement.		PHOTO MUST BE PROVIDED	
43. HISTORY AND SIGNIFICANCE In 1920's house belonged to Mr. & Mrs. Wilbur, possibly of Little Rock, who stayed in house off and on throughout the year. In 1930's son Keith, of Webb City inherited the house, using it in summers only.			
44. DESCRIPTION OF ENVIRONMENT AND OUTBUILDINGS			
45. SOURCES OF INFORMATION on-site inspection		46. PREPARED BY IM-P 47. ORGANIZATION IM-P 48. DATE 9-90 49. REVISION DATE(S)	
RETURN THIS FORM WHEN COMPLETED TO: OFFICE OF HISTORIC PRESERVATION P.O. BOX 176 JEFFERSON CITY, MISSOURI 65102 PH. 314-751-4096			

IF ADDITIONAL SPACE IS NEEDED, ATTACH SEPARATE SHEET(S) TO THIS FORM



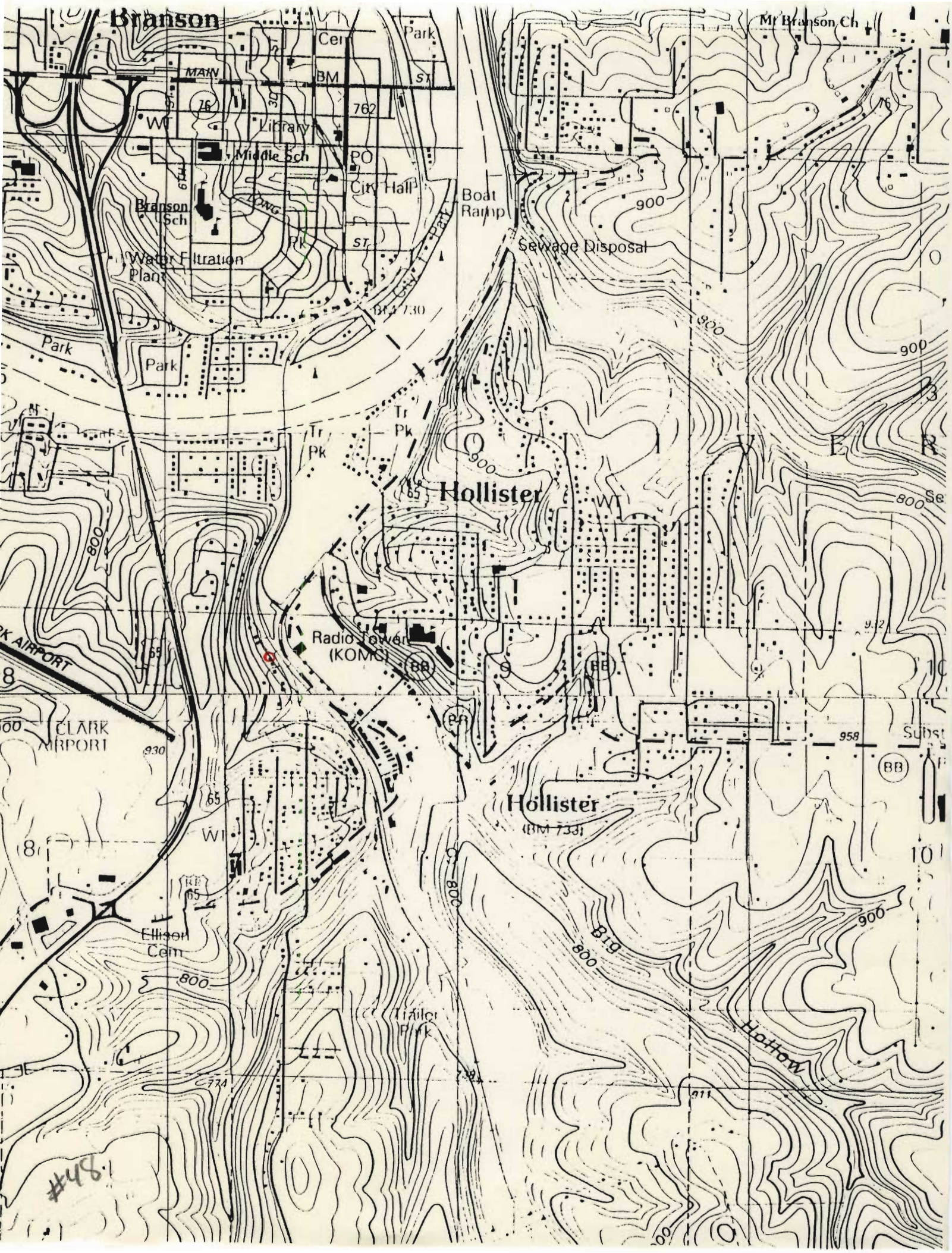


MISSOURI OFFICE OF HISTORIC PRESERVATION

ARCHITECTURAL/HISTORIC INVENTORY SURVEY FORM


TA AS-012-132

1. NO. 48		4. PRESENT LOCAL NAME(S) OR DESIGNATION(S)		1. NO.	
2. COUNTY Taney		5. OTHER NAME(S)			2. COUNTY
3. LOCATION OF NEGATIVES COS					
6. SPECIFIC LEGAL LOCATION TOWNSHIP 22N RANGE 21W SECTION 9 IF CITY OR TOWN, STREET ADDRESS N Esplanade Ave		16. THEMATIC CATEGORY tourism		28. NO. OF STORIES 2-1	
7. CITY OR TOWN IF RURAL, VICINITY Hollister		17. DATE(S) OR PERIOD 1920's		29. BASEMENT? YES (X) NO ()	
8. DESCRIPTION OF LOCATION House faces east on lot which slopes toward east.		18. STYLE OR DESIGN vernacular		30. FOUNDATION MATERIAL concrete	
		19. ARCHITECT OR ENGINEER		31. WALL CONSTRUCTION frame	
		20. CONTRACTOR OR BUILDER Fu		32. ROOF TYPE AND MATERIAL monitor/asphalt	
9. COORDINATES UTM LAT LONG		21. ORIGINAL USE, IF APPARENT dwelling		33. NO. OF BAYS FRONT 6 SIDE 4	
		22. PRESENT USE dwelling		34. WALL TREATMENT wood/stone 40 20	
		23. OWNERSHIP PUBLIC () PRIVATE (X)		35. PLAN SHAPE square	
10. SITE () STRUCTURE () BUILDING (X) OBJECT ()		24. OWNER'S NAME AND ADDRESS IF KNOWN		36. CHANGES (EXPLAIN IN NO. 42) ADDITION (X) ALTERED () MOVED ()	
		25. OPEN TO PUBLIC? YES () NO (X)		37. CONDITION INTERIOR EXTERIOR good	
		26. LOCAL CONTACT PERSON OR ORGANIZATION		38. PRESERVATION UNDERWAY? YES () NO (X)	
11. ON NATIONAL REGISTER? YES () NO (X)		12. IS IT ELIGIBLE? YES (X) NO ()		39. ENDANGERED? BY WHAT? YES () NO (X)	
13. PART OF ESTAB. HIST. DISTRICT? YES () NO (X)		14. DISTRICT POTENTIAL? YES (X) NO ()		40. VISIBLE FROM PUBLIC ROAD? YES (X) NO ()	
15. NAME OF ESTABLISHED DISTRICT		27. OTHER SURVEYS IN WHICH INCLUDED		41. DISTANCE FROM AND FRONTAGE ON ROAD 20'	
42. FURTHER DESCRIPTION OF IMPORTANT FEATURES Symmetrical 4-2-4 pattern of monitor windows on east. Stone chimney on north. Foundation and east part of first story are covered with coursed rubble stone work which includes flat fenestration arches. Facade has stick style veranda reminiscent of an early twentieth century regional type constructed of untrimmed cedar poles; second story probably an addition.				5. OTHER NAME(S)	
43. HISTORY AND SIGNIFICANCE					
44. DESCRIPTION OF ENVIRONMENT AND OUTBUILDINGS				6. TOWNSHIP	
45. SOURCES OF INFORMATION on-site inspection					RANGE
RETURN THIS FORM WHEN COMPLETED TO: OFFICE OF HISTORIC PRESERVATION P.O. BOX 176 JEFFERSON CITY, MISSOURI 65102 PH. 314-751-4096				SECTION	
IF ADDITIONAL SPACE IS NEEDED, ATTACH SEPARATE SHEET(S) TO THIS FORM					46. PREPARED BY LM-P
				47. ORGANIZATION LM-P	
				48. DATE 9-90	
				49. REVISION DATE(S)	









MISSOURI OFFICE OF HISTORIC PRESERVATION

ARCHITECTURAL/HISTORIC INVENTORY SURVEY FORM

TA-AS-012-133

1. NO. 49		4. PRESENT LOCAL NAME(S) OR DESIGNATION(S)		1. NO.	
2. COUNTY Taney		5. OTHER NAME(S)			2. COUNTY
3. LOCATION OF NEGATIVES COS					
6. SPECIFIC LEGAL LOCATION TOWNSHIP 22N RANGE 21W SECTION 9 IF CITY OR TOWN, STREET ADDRESS N Esplanade Ave		16. THEMATIC CATEGORY tourism		4. PRESENT LOCAL NAME(S) OR DESIGNATION(S)	
		17. DATE(S) OR PERIOD 1930's or prior			
7. CITY OR TOWN IF RURAL, VICINITY Hollister		18. STYLE OR DESIGN vernacular 07		5. OTHER NAME(S)	
		19. ARCHITECT OR ENGINEER			
8. DESCRIPTION OF LOCATION House sits on west of street facing east.		20. CONTRACTOR OR BUILDER OH		6. TOWNSHIP	
		21. ORIGINAL USE, IF APPARENT dwelling 01A			
9. COORDINATES UTM LAT LONG Benson		22. PRESENT USE vacant		RANGE	
		23. OWNERSHIP PUBLIC () PRIVATE (X)			
10. SITE () STRUCTURE () BUILDING (X) OBJECT ()		24. OWNER'S NAME AND ADDRESS IF KNOWN		SECTION	
		25. OPEN TO PUBLIC? YES () NO (X)			
11. ON NATIONAL REGISTER? YES () NO (X)		26. LOCAL CONTACT PERSON OR ORGANIZATION		7. TOWNSHIP	
12. IS IT ELIGIBLE? YES (X) NO ()		27. OTHER SURVEYS IN WHICH INCLUDED			
13. PART OF ESTAB. HIST. DISTRICT? YES () NO (X)		28. NO. OF STORIES 1		8. TOWNSHIP	
14. DISTRICT POTENTIAL? YES (X) NO ()		29. BASEMENT? YES (X) NO ()			
15. NAME OF ESTABLISHED DISTRICT		30. FOUNDATION MATERIAL concrete 65 40		9. TOWNSHIP	
		31. WALL CONSTRUCTION frame			
42. FURTHER DESCRIPTION OF IMPORTANT FEATURES Rock veneered foundation, open porch on east. Core is an ell. Renovation underway.		32. ROOF TYPE AND MATERIAL gable/asphalt		10. TOWNSHIP	
		33. NO. OF BAYS FRONT 6 SIDE 3			
43. HISTORY AND SIGNIFICANCE		34. WALL TREATMENT wood		11. TOWNSHIP	
		35. PLAN SHAPE square			
44. DESCRIPTION OF ENVIRONMENT AND OUTBUILDINGS		36. CHANGES (EXPLAIN IN NO. 42) ADDITION () ALTERED () MOVED ()		12. TOWNSHIP	
		37. CONDITION INTERIOR EXTERIOR poor			
45. SOURCES OF INFORMATION on-site inspection		38. PRESERVATION UNDERWAY? YES (X) NO ()		13. TOWNSHIP	
		39. ENDANGERED? BY WHAT? neglect YES (X) NO ()			
46. PREPARED BY LM-P		40. VISIBLE FROM PUBLIC ROAD? YES (X) NO ()		14. TOWNSHIP	
		41. DISTANCE FROM AND FRONTAGE ON ROAD 15'			
47. ORGANIZATION LM-P		48. DATE 9-90		15. TOWNSHIP	
		49. REVISION DATE(S)			
RETURN THIS FORM WHEN COMPLETED TO: OFFICE OF HISTORIC PRESERVATION P.O. BOX 176 JEFFERSON CITY, MISSOURI 65102 PH. 314-751-4096		46. PREPARED BY LM-P		16. TOWNSHIP	
		47. ORGANIZATION LM-P			
IF ADDITIONAL SPACE IS NEEDED, ATTACH SEPARATE SHEET(S) TO THIS FORM		48. DATE 9-90		17. TOWNSHIP	
		49. REVISION DATE(S)			





MISSOURI OFFICE OF HISTORIC PRESERVATION
ARCHITECTURAL/HISTORIC INVENTORY SURVEY FORM

TA-AS-012-134

1. NO. 50
2. COUNTY Taney
3. LOCATION OF NEGATIVES COS
4. PRESENT LOCAL NAME(S) OR DESIGNATION(S)
5. OTHER NAME(S)
6. SPECIFIC LEGAL LOCATION
TOWNSHIP 22N RANGE 21W SECTION 9
IF CITY OR TOWN, STREET ADDRESS
N Esplanade Ave
7. CITY OR TOWN IF RURAL, VICINITY
Hollister
8. DESCRIPTION OF LOCATION
House sits on west of road facing east.
9. COORDINATES UTM
LAT
LONG Branson
10. SITE () STRUCTURE ()
BUILDING (x) OBJECT ()
11. ON NATIONAL REGISTER? YES () NO (x)
12. IS IT ELIGIBLE? YES (x) NO ()
13. PART OF ESTAB. YES () NO (x)
14. DISTRICT POTENTIAL? YES (x) NO ()
15. NAME OF ESTABLISHED DISTRICT
16. THEMATIC CATEGORY
tourism
17. DATE(S) OR PERIOD
1920's
18. STYLE OR DESIGN
vernacular 19
19. ARCHITECT OR ENGINEER
20. CONTRACTOR OR BUILDER
21. ORIGINAL USE, IF APPARENT
dwelling 01A 34
22. PRESENT USE
dwelling
23. OWNERSHIP PUBLIC () PRIVATE (x)
24. OWNER'S NAME AND ADDRESS IF KNOWN
25. OPEN TO PUBLIC? YES () NO (x)
26. LOCAL CONTACT PERSON OR ORGANIZATION
27. OTHER SURVEYS IN WHICH INCLUDED
28. NO. OF STORIES 2
29. BASEMENT? YES () NO (x)
30. FOUNDATION MATERIAL
concrete
31. WALL CONSTRUCTION
frame
32. ROOF TYPE AND MATERIAL
hip/asphalt
33. NO. OF BAYS
FRONT 21 SIDE 4
34. WALL TREATMENT
squared rock 40 25
35. PLAN SHAPE
rect
36. CHANGES (EXPLAIN IN NO. 42) ADDITION (xx) ALTERED () MOVED ()
37. CONDITION
INTERIOR
EXTERIOR good
38. PRESERVATION UNDERWAY? YES () NO (x)
39. ENDANGERED? BY WHAT? YES () NO (x)
40. VISIBLE FROM PUBLIC ROAD? YES (x) NO ()
41. DISTANCE FROM AND FRONTAGE ON ROAD
10'

42. FURTHER DESCRIPTION OF IMPORTANT FEATURES
Fine squared rock stonework on exterior walls includes. Cut stone lintels over windows. Resort style porch on facade. Wood-sided addition on south. Tall narrow casement windows set high in facade are reminiscent of Prairie style. Rock appendage on north. Interior chimney.
PHOTO MUST BE PROVIDED

43. HISTORY AND SIGNIFICANCE
In 1920's house belonged to Fred Johnson.

44. DESCRIPTION OF ENVIRONMENT AND OUTBUILDINGS

45. SOURCES OF INFORMATION
on-site inspection
46. PREPARED BY
LM-P
47. ORGANIZATION
LM-P

48. DATE
9-90
49. REVISION DATE(S)
RETURN THIS FORM WHEN COMPLETED TO: OFFICE OF HISTORIC PRESERVATION
P.O. BOX 176
JEFFERSON CITY, MISSOURI 65102
PH. 314-751-4096
IF ADDITIONAL SPACE IS NEEDED, ATTACH SEPARATE SHEET(S) TO THIS FORM

1. NO.
2. COUNTY
4. PRESENT LOCAL NAME(S) OR DESIGNATION(S)
5. OTHER NAME(S)
6. TOWNSHIP
RANGE
SECTION



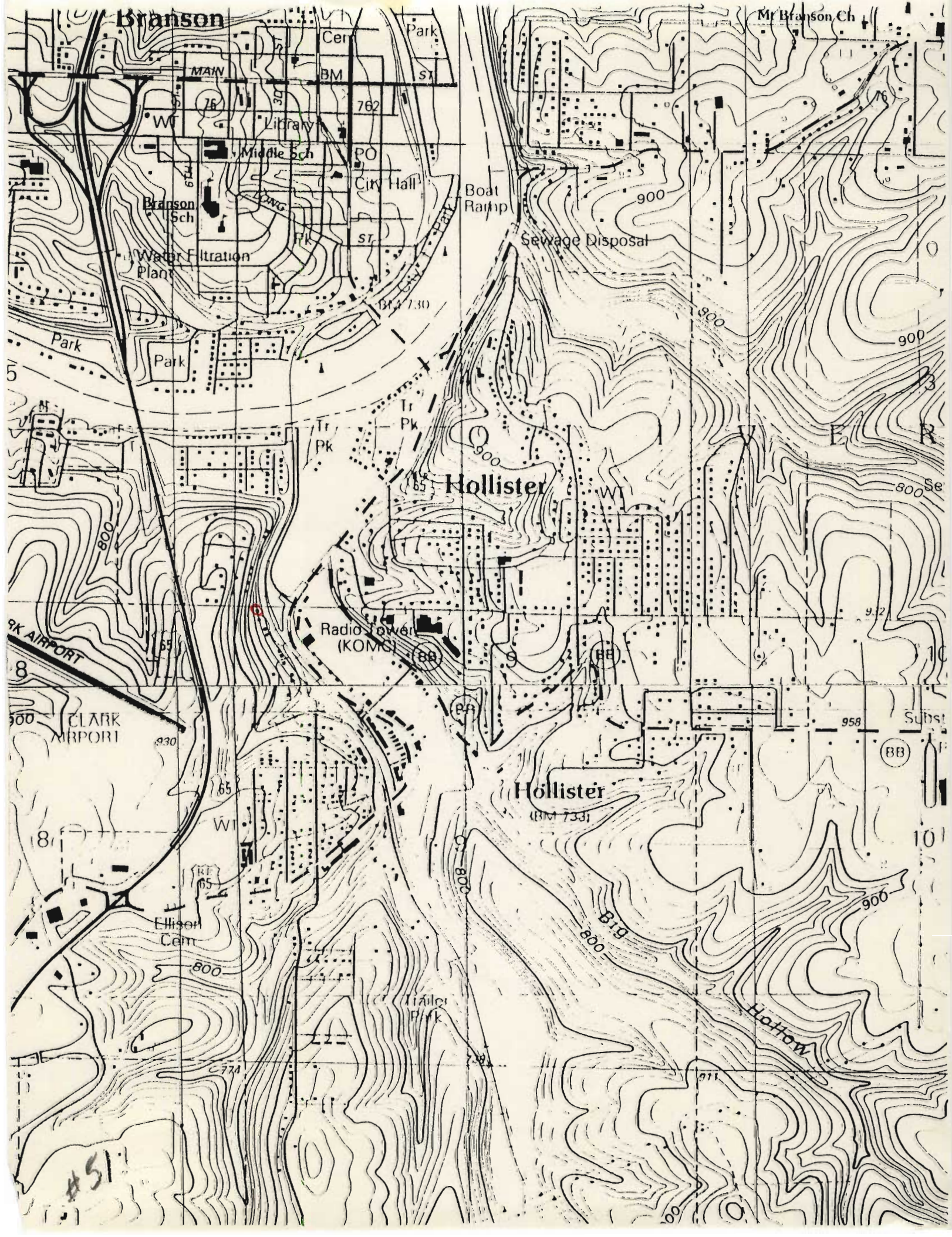




MISSOURI OFFICE OF HISTORIC PRESERVATION
ARCHITECTURAL/HISTORIC INVENTORY SURVEY FORM

TA-AS-012-135

Form with multiple sections: 1. NO., 2. COUNTY, 3. LOCATION OF NEGATIVES, 4. PRESENT LOCAL NAME(S) OR DESIGNATION(S), 5. OTHER NAME(S), 6. SPECIFIC LEGAL LOCATION, 7. CITY OR TOWN, 8. DESCRIPTION OF LOCATION, 9. COORDINATES, 10. SITE, 11. ON NATIONAL REGISTER, 12. IS IT ELIGIBLE, 13. PART OF ESTAB., 14. DISTRICT, 15. NAME OF ESTABLISHED DISTRICT, 16. THEMATIC CATEGORY, 17. DATE(S) OR PERIOD, 18. STYLE OR DESIGN, 19. ARCHITECT OR ENGINEER, 20. CONTRACTOR OR BUILDER, 21. ORIGINAL USE, 22. PRESENT USE, 23. OWNERSHIP, 24. OWNER'S NAME AND ADDRESS, 25. OPEN TO PUBLIC?, 26. LOCAL CONTACT PERSON OR ORGANIZATION, 27. OTHER SURVEYS IN WHICH INCLUDED, 28. NO. OF STORIES, 29. BASEMENT?, 30. FOUNDATION MATERIAL, 31. WALL CONSTRUCTION, 32. ROOF TYPE AND MATERIAL, 33. NO. OF BAYS, 34. WALL TREATMENT, 35. PLAN SHAPE, 36. CHANGES, 37. CONDITION, 38. PRESERVATION UNDERWAY?, 39. ENDANGERED?, 40. VISIBLE FROM PUBLIC ROAD?, 41. DISTANCE FROM AND FRONTAGE ON ROAD, 42. FURTHER DESCRIPTION OF IMPORTANT FEATURES, 43. HISTORY AND SIGNIFICANCE, 44. DESCRIPTION OF ENVIRONMENT AND OUTBUILDINGS, 45. SOURCES OF INFORMATION, 46. PREPARED BY, 47. ORGANIZATION, 48. DATE, 49. REVISION DATE(S).







MISSOURI OFFICE OF HISTORIC PRESERVATION
ARCHITECTURAL/HISTORIC INVENTORY SURVEY FORM

THAS-012-136

1. NO. 1
2. COUNTY Taney
3. LOCATION OF NEGATIVES COS
4. PRESENT LOCAL NAME(S) OR DESIGNATION(S) C.W. Moore House (1916-co 1970)
5. OTHER NAME(S) Opinion
6. SPECIFIC LEGAL LOCATION TOWNSHIP 22N RANGE 21W SECTION 9
7. CITY OR TOWN IF RURAL, VICINITY Hollister
8. DESCRIPTION OF LOCATION Building sits west and south of Esplanade and north of Bus. 65 on eastern sloping lot. House faces east
9. COORDINATES UTM LAT LONG Hollister
10. SITE () BUILDING (X) STRUCTURE () OBJECT ()
11. ON NATIONAL REGISTER? YES () NO (X)
12. IS IT ELIGIBLE? YES (X) NO ()
13. PART OF ESTAB. HIST. DISTRICT? YES () NO (X)
14. DISTRICT POTENTIAL? YES () NO (X)
15. NAME OF ESTABLISHED DISTRICT
16. THEMATIC CATEGORY tourism
17. DATE(S) OR PERIOD 1910
18. STYLE OR DESIGN vernacular 22
19. ARCHITECT OR ENGINEER
20. CONTRACTOR OR BUILDER 40
21. ORIGINAL USE, IF APPARENT Dwelling 21
22. PRESENT USE Dwelling
23. OWNERSHIP PUBLIC () PRIVATE (X)
24. OWNER'S NAME AND ADDRESS IF KNOWN
25. OPEN TO PUBLIC? YES () NO (X)
26. LOCAL CONTACT PERSON OR ORGANIZATION
27. OTHER SURVEYS IN WHICH INCLUDED
28. NO. OF STORIES 1
29. BASEMENT? YES () NO (X)
30. FOUNDATION MATERIAL concrete
31. WALL CONSTRUCTION frame
32. ROOF TYPE AND MATERIAL gable/asphalt
33. NO. OF BAYS FRONT 3 SIDE 6
34. WALL TREATMENT wood 99 21
35. PLAN SHAPE square
36. CHANGES (EXPLAIN IN NO. 42) ADDITION (X) ALTERED () MOVED ()
37. CONDITION INTERIOR EXTERIOR good
38. PRESERVATION UNDERWAY? YES () NO (X)
39. ENDANGERED? BY WHAT? YES () NO (X)
40. VISIBLE FROM PUBLIC ROAD? YES (X) NO ()
41. DISTANCE FROM AND FRONTAGE ON ROAD 30'
42. FURTHER DESCRIPTION OF IMPORTANT FEATURES Shed roofed addition on southwest corner at least 20 years old. Original building exhibits stone work typical of region-coursed rubble veneer on chimney, foundation, porch posts and entry steps. House has shed-roofed dormer on front and roofline gable on back. Siding not original below roof line, but that under gable appears to be original.
43. HISTORY AND SIGNIFICANCE Home built for Mr. & Mrs. W.W. (Will) Johnson. Johnson was the son of Hollister developer W.H. Johnson. Will Johnson himself played a large part in Hollister's history as a partner (with Rolland Kite) in the town's first drugstore, cashier and stockholder in the Bank of Hollister which opened in 1910, and the town's second mayor. W.W. Johnson also owned and operated the English Inn at one time.
44. DESCRIPTION OF ENVIRONMENT AND OUTBUILDINGS Rock retaining walls on all sides of the house continue the pattern of rustic stone work, as does a street side remnant of a stone wall, probably left from Jerry Butterfield's Esplanade work. Shed-roofed storage shed on west, gabled stucco shed on south.
45. SOURCES OF INFORMATION On-site inspection
46. PREPARED BY LM-P
47. ORGANIZATION LM-P
48. DATE 9-90
49. REVISION DATE(S)

RETURN THIS FORM WHEN COMPLETED TO: OFFICE OF HISTORIC PRESERVATION
P.O. BOX 176
JEFFERSON CITY, MISSOURI 65102
PH. 314-751-4096

Site No. _____

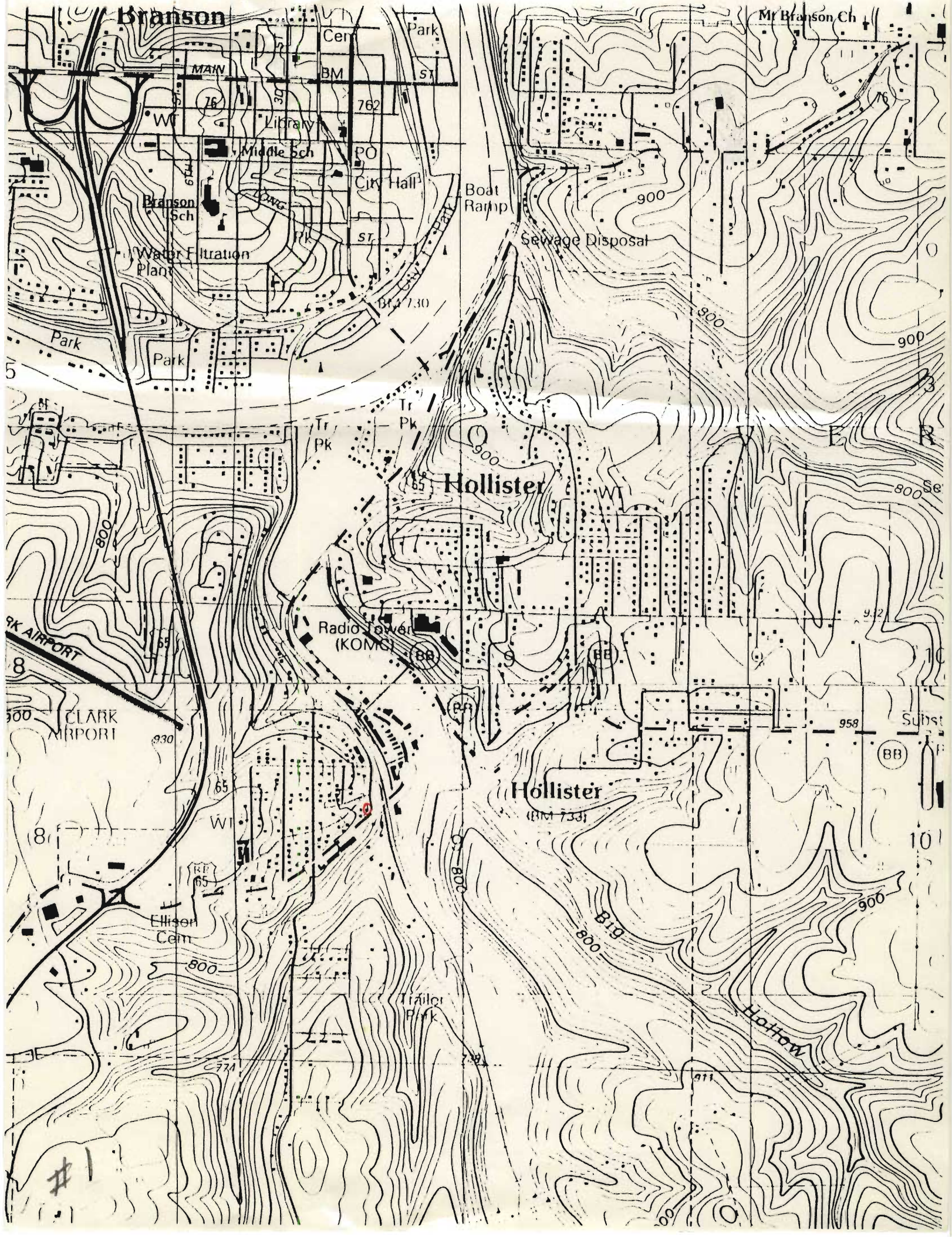
Section _____ Township _____ Range _____

Indicate part of section included in sketch map.

A 4x4 grid map with cardinal directions N, S, E, W and a scale bar.

THIS IS PROBABLY THE ONE MOST IMPORTANT PART OF THIS DATA FORM!

Please Attach a copy of a topographic map with the site marked on it.







MISSOURI OFFICE OF HISTORIC PRESERVATION
ARCHITECTURAL/HISTORIC INVENTORY SURVEY FORM

TA-AS-012-137

1. NO. 2
2. COUNTY Taney
3. LOCATION OF NEGATIVES COS
4. PRESENT LOCAL NAME(S) OR DESIGNATION(S)
5. OTHER NAME(S)
6. SPECIFIC LEGAL LOCATION TOWNSHIP 22N RANGE 21W SECTION 9
7. CITY OR TOWN Hollister
8. DESCRIPTION OF LOCATION Building site west and south of Esplanade and north of Bus. Hwy 65 on eastern sloping lot. House faces east; entry on north
9. COORDINATES UTM LAT LONG Hollister
10. SITE () STRUCTURE () BUILDING (X) OBJECT ()
11. ON NATIONAL REGISTER YES () NO (X)
12. IS IT ELIGIBLE? YES () NO (X)
13. PART OF ESTAB. HIST. DISTRICT? YES () NO (X)
14. DISTRICT POTENTIAL? YES () NO (X)
15. NAME OF ESTABLISHED DISTRICT
16. THEMATIC CATEGORY tourism
17. DATE(S) OR PERIOD
18. STYLE OR DESIGN vernacular 07
19. ARCHITECT OR ENGINEER
20. CONTRACTOR OR BUILDER 014
21. ORIGINAL USE, IF APPARENT dwelling 01A
22. PRESENT USE dwelling
23. OWNERSHIP PUBLIC () PRIVATE (X)
24. OWNER'S NAME AND ADDRESS IF KNOWN
25. OPEN TO PUBLIC? YES () NO (X)
26. LOCAL CONTACT PERSON OR ORGANIZATION
27. OTHER SURVEYS IN WHICH INCLUDED
28. NO. OF STORIES 1
29. BASEMENT? YES () NO (X)
30. FOUNDATION MATERIAL concrete
31. WALL CONSTRUCTION frame
32. ROOF TYPE AND MATERIAL gable/asphalt
33. NO. OF BAYS FRONT 4 SIDE 7
34. WALL TREATMENT wood
35. PLAN SHAPE rect
36. CHANGES (EXPLAIN IN NO. 42) ADDITION (X) ALTERED () MOVED (X)
37. CONDITION INTERIOR EXTERIOR fair
38. PRESERVATION UNDERWAY? YES () NO (X)
39. ENDANGERED? BY WHAT? YES () NO (X)
40. VISIBLE FROM PUBLIC ROAD? YES (X) NO ()
41. DISTANCE FROM AND FRONTAGE ON ROAD 20'
42. FURTHER DESCRIPTION OF IMPORTANT FEATURES Original core is present western 1/2 of structure; roofed porch and room to south are additions which originally sat on piers but have been underpinned with concrete blocks. Core has slab rock foundation.
43. HISTORY AND SIGNIFICANCE Probably one of several small houses moved into area west of C.W. Moore's house by him in 1920's and 1930's, used as rentals.
44. DESCRIPTION OF ENVIRONMENT AND OUTBUILDINGS Detached 2-car garage to west, rock retaining wall to east.
45. SOURCES OF INFORMATION On-site inspection
46. PREPARED BY LM-P
47. ORGANIZATION LM-P
48. DATE 9-90
49. REVISION DATE(S)
RETURN THIS FORM WHEN COMPLETED TO: OFFICE OF HISTORIC PRESERVATION P.O. BOX 176 JEFFERSON CITY, MISSOURI 65102 PH. 314-751-4096





SPEED
LIMIT
35



MISSOURI OFFICE OF HISTORIC PRESERVATION

ARCHITECTURAL/HISTORIC INVENTORY SURVEY FORM

TA-AS-012-138

1. NO. <u>3</u> 2. COUNTY <u>Taney</u> 3. LOCATION OF NEGATIVES <u>COS</u>	4. PRESENT LOCAL NAME(S) OR DESIGNATION(S) 5. OTHER NAME(S)	1. NO.
6. SPECIFIC LEGAL LOCATION TOWNSHIP <u>22N</u> RANGE <u>21W</u> SECTION <u>9</u> IF CITY OR TOWN, STREET ADDRESS <u>Esplanade Ave</u>	16. THEMATIC CATEGORY <u>tourism</u> 17. DATE(S) OR PERIOD 18. STYLE OR DESIGN <u>vernacular</u> <u>00</u> 19. ARCHITECT OR ENGINEER 20. CONTRACTOR OR BUILDER 21. ORIGINAL USE, IF APPARENT <u>dwelling</u> <u>OIA</u> 22. PRESENT USE <u>dwelling</u> 23. OWNERSHIP PUBLIC () PRIVATE (X) 24. OWNER'S NAME AND ADDRESS IF KNOWN	2. COUNTY
7. CITY OR TOWN IF RURAL, VICINITY <u>Hollister</u> 8. DESCRIPTION OF LOCATION <u>Building sits south of Esplanade Ave on east sloping lot facing north.</u>	25. OPEN TO PUBLIC? YES () NO (X) 26. LOCAL CONTACT PERSON OR ORGANIZATION 27. OTHER SURVEYS IN WHICH INCLUDED	4. PRESENT LOCAL NAME(S) OR DESIGNATION(S)
9. COORDINATES UTM LAT <u>Hollister</u> LONG	28. NO. OF STORIES <u>1</u> 29. BASEMENT? YES () NO (X) 30. FOUNDATION MATERIAL <u>Concrete</u> 31. WALL CONSTRUCTION <u>frame</u> 32. ROOF TYPE AND MATERIAL <u>gable/asphalt</u> 33. NO. OF BAYS FRONT <u>3</u> SIDE <u>2</u> 34. WALL TREATMENT <u>Stucco</u> 35. PLAN SHAPE <u>square</u> 36. CHANGES (EXPLAIN IN NO. 42) ADDITION () ALTERED () MOVED () 37. CONDITION INTERIOR EXTERIOR <u>fair</u> 38. PRESERVATION UNDERWAY? YES () NO (X) 39. ENDANGERED? BY WHAT? YES () NO (X) 40. VISIBLE FROM PUBLIC ROAD? YES (X) NO () 41. DISTANCE FROM AND FRONTAGE ON ROAD <u>10'</u>	5. OTHER NAME(S)
10. SITE () STRUCTURE () BUILDING (X) OBJECT () 11. ON NATIONAL REGISTER? YES () NO (X) 12. IS IT ELIGIBLE? YES () NO (X) 13. PART OF ESTAB. HIST. DISTRICT? YES () NO (X) 14. DISTRICT POTENTIAL? YES () NO (X) 15. NAME OF ESTABLISHED DISTRICT	42. FURTHER DESCRIPTION OF IMPORTANT FEATURES <u>Foundation veneered with slab rock; gabled dormer, interior and exterior brick chimney.</u>	6. TOWNSHIP
43. HISTORY AND SIGNIFICANCE <u>Probably one of group of houses moved to present site in 1920's and 1930's by C.W. Moore and used as rental.</u>	<div style="border: 1px solid black; padding: 20px; text-align: center;"> PHOTO MUST BE PROVIDED </div>	RANGE
44. DESCRIPTION OF ENVIRONMENT AND OUTBUILDINGS <u>Shed roofed storage shed on south; property line along street defined by coursed rubble wall probably built ca. 1911 by landscape architect Jerry Butterfield as part of the Esplanade.</u>	45. SOURCES OF INFORMATION <u>On-site inspection</u>	SECTION
46. PREPARED BY <u>LM-P</u> 47. ORGANIZATION <u>LM-P</u> 48. DATE <u>9-90</u> 49. REVISION DATE(S)		
RETURN THIS FORM WHEN COMPLETED TO: OFFICE OF HISTORIC PRESERVATION P.O. BOX 176 JEFFERSON CITY, MISSOURI 65102 PH. 314-751-4096		

IF ADDITIONAL SPACE IS NEEDED, ATTACH SEPARATE SHEET(S) TO THIS FORM





MISSOURI OFFICE OF HISTORIC PRESERVATION

ARCHITECTURAL/HISTORIC INVENTORY SURVEY FORM

TA-AS-012-139

1. NO. 4		4. PRESENT LOCAL NAME(S) OR DESIGNATION(S)		1. NO. 2. COUNTY
2. COUNTY Taney		5. OTHER NAME(S)		
3. LOCATION OF NEGATIVES COS				
6. SPECIFIC LEGAL LOCATION TOWNSHIP 22N RANGE 21W SECTION 9 IF CITY OR TOWN, STREET ADDRESS Esplanade Ave		16. THEMATIC CATEGORY tourism		4. PRESENT LOCAL NAME(S) OR DESIGNATION(S)
7. CITY OR TOWN IF RURAL, VICINITY Hollister		17. DATE(S) OR PERIOD ca. 1938		
8. DESCRIPTION OF LOCATION House sits on north-sloping lot between Esplanade and Short St. facing south with entry on south.		18. STYLE OR DESIGN vernacular OS		
		19. ARCHITECT OR ENGINEER		
		20. CONTRACTOR OR BUILDER		
		21. ORIGINAL USE, IF APPARENT		
9. COORDINATES UTM LAT LONG		22. PRESENT USE dwelling OA		5. OTHER NAME(S)
10. SITE () STRUCTURE () BUILDING (X) OBJECT ()		23. OWNERSHIP PUBLIC () PRIVATE (X)		
11. ON NATIONAL REGISTER? YES () NO (X)		24. OWNER'S NAME AND ADDRESS IF KNOWN		
12. IS IT ELIGIBLE? YES () NO (X)		25. OPEN TO PUBLIC? YES () NO (X)		6. TOWNSHIP
13. PART OF ESTAB. YES () HIST. DISTRICT? NO (X)		26. LOCAL CONTACT PERSON OR ORGANIZATION		
14. DISTRICT POTENTIAL? YES () NO (X)		27. OTHER SURVEYS IN WHICH INCLUDED		
15. NAME OF ESTABLISHED DISTRICT		28. NO. OF STORIES 1		RANGE
		29. BASEMENT? YES (X) NO ()		
		30. FOUNDATION MATERIAL concrete		
		31. WALL CONSTRUCTION frame		SECTION
		32. ROOF TYPE AND MATERIAL gable/asphalt		
		33. NO. OF BAYS FRONT 7 SIDE 2		
		34. WALL TREATMENT slab rock 90 99		
		35. PLAN SHAPE rect		
		36. CHANGES (EXPLAIN IN NO. 42) ADDITION (XX) ALTERED (XX) MOVED ()		
		37. CONDITION INTERIOR EXTERIOR good		
		38. PRESERVATION UNDERWAY? YES () NO (X)		
		39. ENDANGERED? BY WHAT? YES () NO (X)		
		40. VISIBLE FROM PUBLIC ROAD? YES (X) NO ()		
		41. DISTANCE FROM AND FRONTAGE ON ROAD 55'		
42. FURTHER DESCRIPTION OF IMPORTANT FEATURES Core of house was central rock section and eastern section. Eastern section was resort-style porch above basement garage. Porch has been enclosed and sided to match total addition on west.		<div style="border: 1px solid black; width: 100px; height: 100px; margin: 0 auto; position: relative;"> <div style="position: absolute; top: 0; right: 0; bottom: 0; left: 0; border: 1px solid black; transform: rotate(45deg);"></div> <div style="position: absolute; top: 0; right: 0; bottom: 0; left: 0; border: 1px solid black; transform: rotate(-45deg);"></div> <p style="margin: 0;">PHOTO MUST BE PROVIDED</p> </div>		
43. HISTORY AND SIGNIFICANCE				
44. DESCRIPTION OF ENVIRONMENT AND OUTBUILDINGS Gabled wood storage shed on west				
45. SOURCES OF INFORMATION On-site inspection		46. PREPARED BY LM-P		
		47. ORGANIZATION LM-P		
		48. DATE 9-90		
		49. REVISION DATE(S)		

RETURN THIS FORM WHEN COMPLETED TO: OFFICE OF HISTORIC PRESERVATION
P.O. BOX 176
JEFFERSON CITY, MISSOURI 65102
PH. 314-751-4096

IF ADDITIONAL SPACE IS NEEDED, ATTACH SEPARATE SHEET(S) TO THIS FORM







MISSOURI OFFICE OF HISTORIC PRESERVATION

ARCHITECTURAL/HISTORIC INVENTORY SURVEY FORM

TA-AS-012-140

1. NO. 5		4. PRESENT LOCAL NAME(S) OR DESIGNATION(S) Langford		1. NO.
2. COUNTY Taney		5. OTHER NAME(S)		
3. LOCATION OF NEGATIVES COS				
6. SPECIFIC LEGAL LOCATION TOWNSHIP <u>22N</u> RANGE <u>21W</u> SECTION <u>9</u> IF CITY OR TOWN, STREET ADDRESS Esplanade Ave		16. THEMATIC CATEGORY tourism		2. COUNTY
7. CITY OR TOWN IF RURAL, VICINITY Hollister		17. DATE(S) OR PERIOD ca. 1929		
8. DESCRIPTION OF LOCATION Building sits on south sloping lot facing north; entry on north.		18. STYLE OR DESIGN Vernacular 49		
9. COORDINATES UTM LAT LONG		19. ARCHITECT OR ENGINEER		4. PRESENT LOCAL NAME(S) OR DESIGNATION(S)
		20. CONTRACTOR OR BUILDER R1		
		21. ORIGINAL USE, IF APPARENT dwelling CIA		
10. SITE () STRUCTURE () BUILDING (X) OBJECT ()		22. PRESENT USE dwelling		5. OTHER NAME(S)
11. ON NATIONAL REGISTER? YES () NO (X)		23. OWNERSHIP PUBLIC () PRIVATE (X)		
12. IS IT ELIGIBLE? YES () NO (X)		24. OWNER'S NAME AND ADDRESS IF KNOWN		
13. PART OF ESTAB. HIST. DISTRICT? YES () NO (X)		14. DISTRICT POTENTIAL? YES () NO (X)		6. TOWNSHIP
15. NAME OF ESTABLISHED DISTRICT		25. OPEN TO PUBLIC? YES () NO (X)		
		26. LOCAL CONTACT PERSON OR ORGANIZATION		
		27. OTHER SURVEYS IN WHICH INCLUDED		RANGE
		28. NO. OF STORIES 1 - /		
		29. BASEMENT? YES (X) NO ()		
		30. FOUNDATION MATERIAL concrete		SECTION
		31. WALL CONSTRUCTION frame		
		32. ROOF TYPE AND MATERIAL gable/asphalt		
		33. NO. OF BAYS FRONT 3 SIDE 3		
		34. WALL TREATMENT stucco		
		35. PLAN SHAPE square		
		36. CHANGES (EXPLAIN IN NO. 42) ADDITION (X) ALTERED (X) MOVED ()		
		37. CONDITION INTERIOR EXTERIOR <u>good</u>		
		38. PRESERVATION UNDERWAY? YES () NO (X)		
		39. ENDANGERED? BY WHAT? YES () NO (X)		
		40. VISIBLE FROM PUBLIC ROAD? YES (X) NO ()		
		41. DISTANCE FROM AND FRONTAGE ON ROAD 20'		
42. FURTHER DESCRIPTION OF IMPORTANT FEATURES Resort style porch across north has been enclosed and made part of house on west end; addition on southeast; slab rock foundation under core.		<div style="border: 1px solid black; width: 100px; height: 100px; margin: 0 auto;"> <div style="position: absolute; top: 0; right: 0; bottom: 0; left: 0; border: 1px solid black; transform: rotate(45deg);"></div> <div style="position: absolute; top: 0; right: 0; bottom: 0; left: 0; border: 1px solid black; transform: rotate(-45deg);"></div> <p style="text-align: center; margin: 0;">PHOTO MUST BE PROVIDED</p> </div>		
43. HISTORY AND SIGNIFICANCE				
44. DESCRIPTION OF ENVIRONMENT AND OUTBUILDINGS Rustic pillars, probably remains of Butterfield's landscaped Esplanade, remain along road on northern property boundary.				
45. SOURCES OF INFORMATION On-site inspection		46. PREPARED BY LM-P		
		47. ORGANIZATION LM-P		
RETURN THIS FORM WHEN COMPLETED TO: OFFICE OF HISTORIC PRESERVATION P.O. BOX 176 JEFFERSON CITY, MISSOURI 65102 PH. 314-751-4096		48. DATE 9-90		
IF ADDITIONAL SPACE IS NEEDED, ATTACH SEPARATE SHEET(S) TO THIS FORM		49. REVISION DATE(S)		







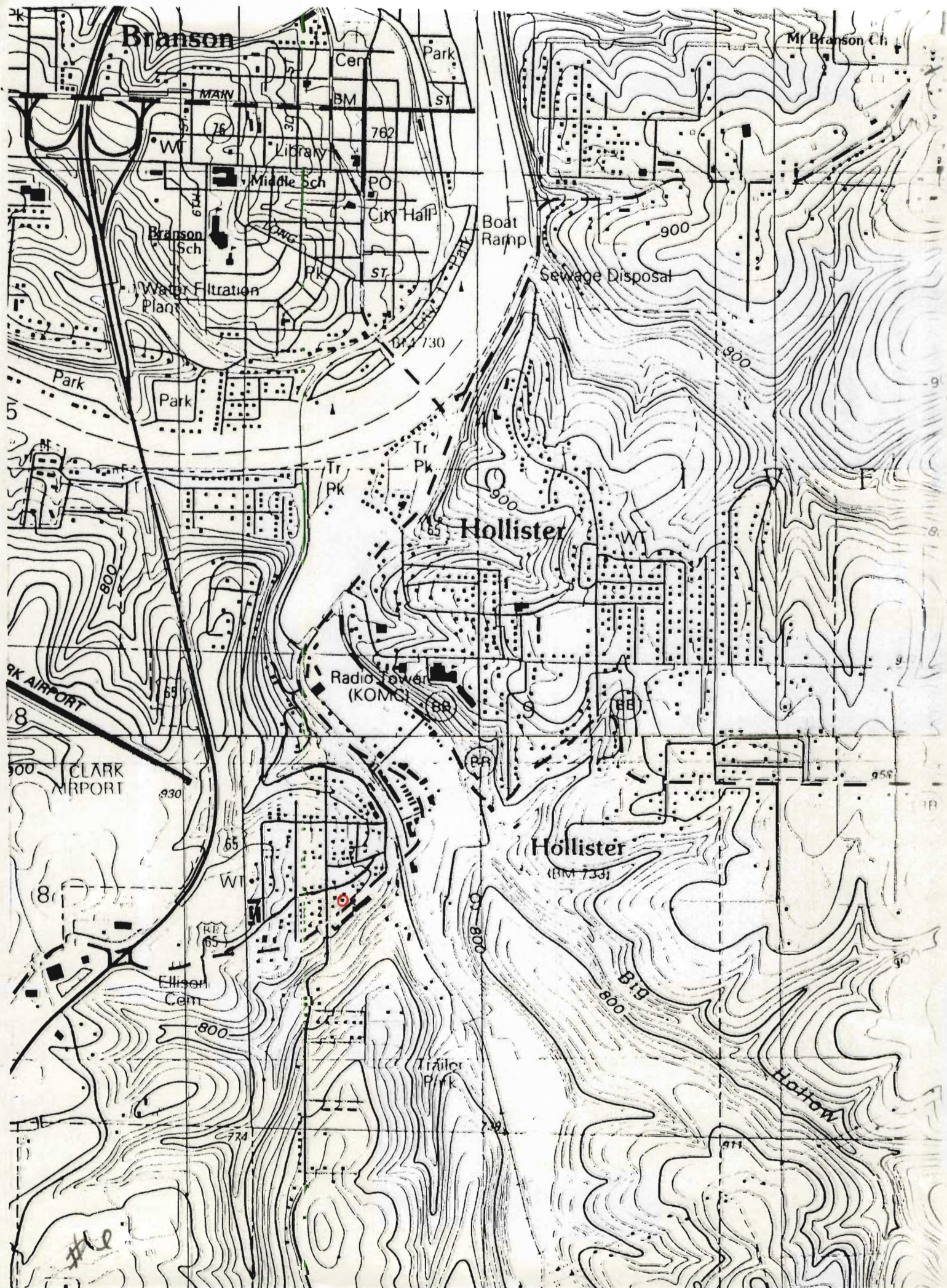
MISSOURI OFFICE OF HISTORIC PRESERVATION

ARCHITECTURAL/HISTORIC INVENTORY SURVEY FORM

TA-AS-012-141

1. NO. <div style="text-align: center;">6</div>		4. PRESENT LOCAL NAME(S) OR DESIGNATION(S)		1. NO.	
2. COUNTY Taney		5. OTHER NAME(S)			2. COUNTY
3. LOCATION OF NEGATIVES COS					
6. SPECIFIC LEGAL LOCATION TOWNSHIP <u>22N</u> RANGE <u>21W</u> SECTION <u>9</u> IF CITY OR TOWN, STREET ADDRESS Esplanade Ave		16. THEMATIC CATEGORY tourism		4. PRESENT LOCAL NAME(S) OR DESIGNATION(S)	
		17. DATE(S) OR PERIOD 1930s			
7. CITY OR TOWN IF RURAL, VICINITY Hollister		18. STYLE OR DESIGN vernacular 49		5. OTHER NAME(S)	
8. DESCRIPTION OF LOCATION Building sits between Esplanade Ave and Bus. Hwy 65 on south-sloping lot. Facade on north, entry on north.		19. ARCHITECT OR ENGINEER			
		20. CONTRACTOR OR BUILDER			
9. COORDINATES UTM LAT LONG Hollister		21. ORIGINAL USE, IF APPARENT		6. TOWNSHIP	
		22. PRESENT USE dwelling			
10. SITE () STRUCTURE () BUILDING (X) OBJECT ()		23. OWNERSHIP PUBLIC () PRIVATE (X)		RANGE	
		24. OWNER'S NAME AND ADDRESS IF KNOWN			
11. ON NATIONAL REGISTER? YES () NO (X)		25. OPEN TO PUBLIC? YES () NO (X)		SECTION	
12. IS IT ELIGIBLE? YES () NO (X)		26. LOCAL CONTACT PERSON OR ORGANIZATION			
13. PART OF ESTAB. HIST. DISTRICT? YES () NO (X)		27. OTHER SURVEYS IN WHICH INCLUDED			
14. DISTRICT POTENTIAL? YES () NO (X)					
15. NAME OF ESTABLISHED DISTRICT					
42. FURTHER DESCRIPTION OF IMPORTANT FEATURES Addition on north defined by cross gables; small porch on southeast; skirt rock foundation.		<div style="border: 1px solid black; padding: 20px; width: 100%;"> <p>PHOTO MUST BE PROVIDED</p> </div>			
43. HISTORY AND SIGNIFICANCE					
44. DESCRIPTION OF ENVIRONMENT AND OUTBUILDINGS					
45. SOURCES OF INFORMATION On-site inspection		46. PREPARED BY LM-P			
		47. ORGANIZATION LM-P			
RETURN THIS FORM WHEN COMPLETED TO: OFFICE OF HISTORIC PRESERVATION P.O. BOX 176 JEFFERSON CITY, MISSOURI 65102 PH. 314-751-4096		48. DATE 9-90			
		49. REVISION DATE(S)			

IF ADDITIONAL SPACE IS NEEDED, ATTACH SEPARATE SHEET(S) TO THIS FORM





MISSOURI OFFICE OF HISTORIC PRESERVATION

ARCHITECTURAL/HISTORIC INVENTORY SURVEY FORM

TA-AS-012-142

1. NO. <u>7</u>	4. PRESENT LOCAL NAME(S) OR DESIGNATION(S)		1. NO.
2. COUNTY <u>Taney</u>	5. OTHER NAME(S)		2. COUNTY
3. LOCATION OF COS NEGATIVES			
6. SPECIFIC LEGAL LOCATION TOWNSHIP <u>22N</u> RANGE <u>21W</u> SECTION <u>9</u> IF CITY OR TOWN, STREET ADDRESS <u>Esplanade Ave & Maple</u>		16. THEMATIC CATEGORY <u>tourism</u>	
7. CITY OR TOWN IF RURAL, VICINITY <u>Hollister</u>	17. DATE(S) OR PERIOD <u>ca. 1927</u>	29. BASEMENT? YES () NO (X)	4. PRESENT LOCAL NAME(S) OR DESIGNATION(S)
8. DESCRIPTION OF LOCATION House faces north with entry on north	18. STYLE OR DESIGN <u>Vernacular</u> <u>49</u>	30. FOUNDATION MATERIAL <u>Concrete</u> <u>65</u> <u>90</u>	
	19. ARCHITECT OR ENGINEER <u>40</u>	31. WALL CONSTRUCTION <u>Frame</u>	
	20. CONTRACTOR OR BUILDER <u>R1</u>	32. ROOF TYPE AND MATERIAL <u>gable/asphalt</u>	
	21. ORIGINAL USE, IF APPARENT <u>dwelling</u>	33. NO. OF BAYS FRONT <u>2</u> SIDE <u>3</u>	
	22. PRESENT USE <u>dwelling</u>	34. WALL TREATMENT <u>stucco</u>	
9. COORDINATES UTM LAT LONG <u>Hollister</u>	23. OWNERSHIP PUBLIC () PRIVATE (X)	35. PLAN SHAPE <u>rect</u>	5. OTHER NAME(S)
10. SITE () STRUCTURE () BUILDING (X) OBJECT ()	24. OWNER'S NAME AND ADDRESS IF KNOWN	36. CHANGES (EXPLAIN IN NO. 42) ADDITION (X) ALTERED () MOVED ()	
11. ON NATIONAL REGISTER? YES () NO (X)	12. IS IT ELIGIBLE? YES () NO (X)	37. CONDITION INTERIOR EXTERIOR <u>good</u>	
13. PART OF ESTAB. HIST. DISTRICT? YES () NO (X)	14. DISTRICT POTENTIAL? YES () NO (X)	38. PRESERVATION UNDERWAY? YES () NO (X)	6. TOWNSHIP
15. NAME OF ESTABLISHED DISTRICT		39. ENDANGERED? BY WHAT? YES () NO (X)	
42. FURTHER DESCRIPTION OF IMPORTANT FEATURES Rock-veneered foundation on core and southeast addition. Possibly very old addition on west with original core boundary marked by chimney. Slab rock foundation and porch pillars.		40. VISIBLE FROM PUBLIC ROAD? YES (X) NO ()	
43. HISTORY AND SIGNIFICANCE		41. DISTANCE FROM AND FRONTAGE ON ROAD <u>20'</u>	RANGE
44. DESCRIPTION OF ENVIRONMENT AND OUTBUILDINGS		<div style="border: 2px solid black; padding: 10px; text-align: center;"> PHOTO MUST BE PROVIDED </div>	
45. SOURCES OF INFORMATION <u>On-site inspection</u>		46. PREPARED BY <u>LM-P</u>	
RETURN THIS FORM WHEN COMPLETED TO: OFFICE OF HISTORIC PRESERVATION P.O. BOX 176 JEFFERSON CITY, MISSOURI 65102 PH. 314-751-4096		47. ORGANIZATION <u>LM-P</u>	SECTION
IF ADDITIONAL SPACE IS NEEDED, ATTACH SEPARATE SHEET(S) TO THIS FORM		48. DATE <u>9-90</u>	
		49. REVISION DATE(S)	



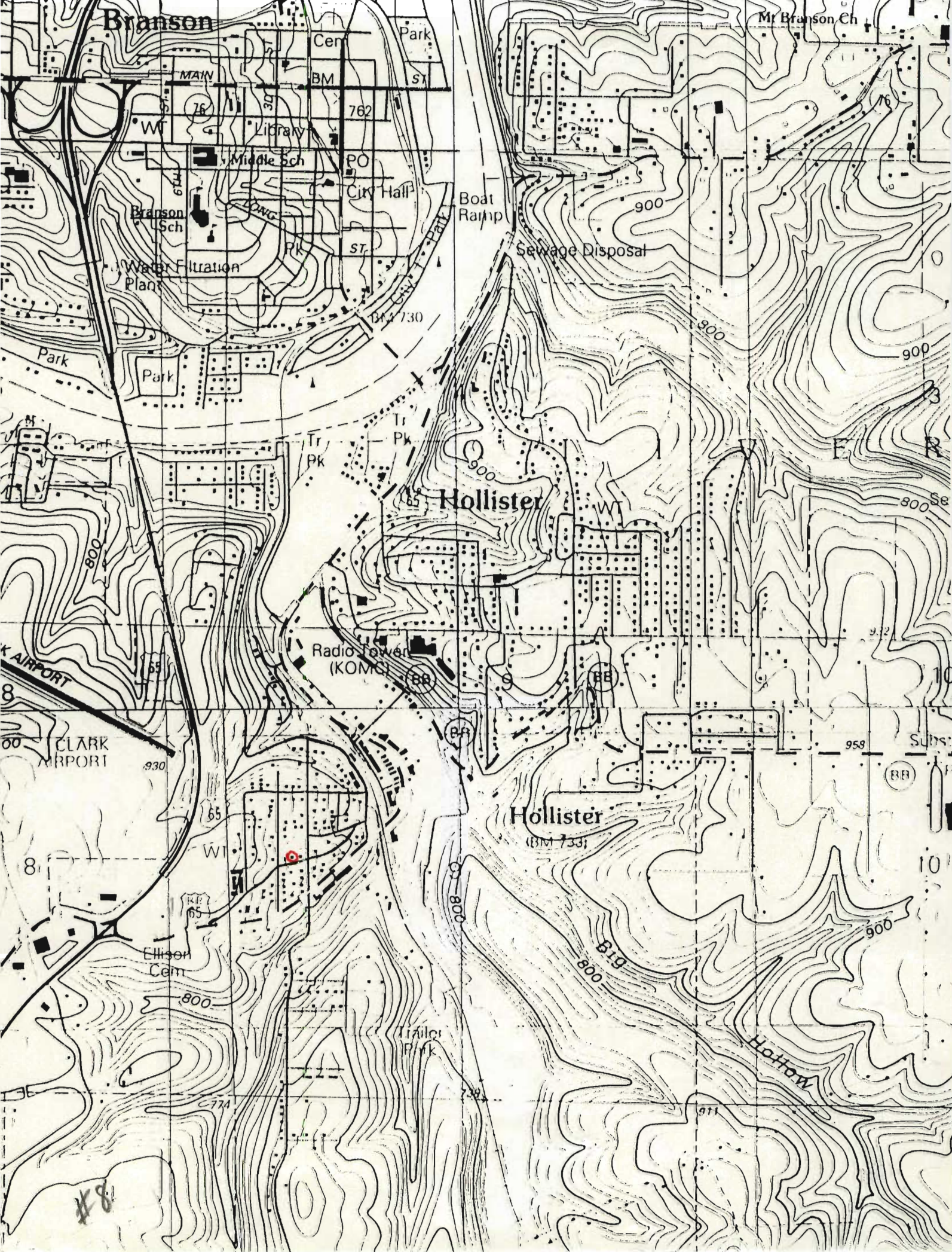




MISSOURI OFFICE OF HISTORIC PRESERVATION
ARCHITECTURAL/HISTORIC INVENTORY SURVEY FORM

7A-A5-012-143

1. NO. 8		4. PRESENT LOCAL NAME(S) OR DESIGNATION(S)		1. NO.	
2. COUNTY Taney		5. OTHER NAME(S)			2. COUNTY
3. LOCATION OF NEGATIVES COS					
6. SPECIFIC LEGAL LOCATION TOWNSHIP 22N RANGE 21W SECTION 9		16. THEMATIC CATEGORY tourism		28. NO. OF STORIES 1 -- 1	
IF CITY OR TOWN, STREET ADDRESS Esplanade Ave		17. DATE(S) OR PERIOD ca. 1928			29. BASEMENT? YES () NO (X)
7. CITY OR TOWN IF RURAL, VICINITY Hollister		18. STYLE OR DESIGN vernacular 18			
8. DESCRIPTION OF LOCATION Building faces south with entry on south		19. ARCHITECT OR ENGINEER		31. WALL CONSTRUCTION frame	
9. COORDINATES UTM LAT LONG Hollister		20. CONTRACTOR OR BUILDER			32. ROOF TYPE AND MATERIAL gable/asphalt GR
10. SITE () STRUCTURE () BUILDING (X) OBJECT ()		21. ORIGINAL USE, IF APPARENT dwelling 61A 40			
11. ON NATIONAL REGISTER? YES () NO (X)		22. PRESENT USE dwelling		34. WALL TREATMENT stucco	
12. IS IT ELIGIBLE? YES () NO (XX)		23. OWNERSHIP PUBLIC () PRIVATE (X)			35. PLAN SHAPE rect
13. PART OF ESTAB. HIST. DISTRICT? YES () NO (X)		24. OWNER'S NAME AND ADDRESS IF KNOWN			
14. DISTRICT POTENTIAL? YES () NO (XX)		25. OPEN TO PUBLIC? YES () NO (X)		37. CONDITION INTERIOR EXTERIOR fair	
15. NAME OF ESTABLISHED DISTRICT		26. LOCAL CONTACT PERSON OR ORGANIZATION			38. PRESERVATION UNDERWAY? YES () NO (X)
42. FURTHER DESCRIPTION OF IMPORTANT FEATURES Rock skirting on foundation; old addition on north also rock skirted; veranda-type porch across south.		27. OTHER SURVEYS IN WHICH INCLUDED			
43. HISTORY AND SIGNIFICANCE				40. VISIBLE FROM PUBLIC ROAD? YES (X) NO ()	
44. DESCRIPTION OF ENVIRONMENT AND OUTBUILDINGS small gabled concrete storage building to north, gabled garage to east.					41. DISTANCE FROM AND FRONTAGE ON ROAD 30'
45. SOURCES OF INFORMATION On-site inspection					
46. PREPARED BY LM-P				6. TOWNSHIP	
47. ORGANIZATION LM-P					RANGE
48. DATE 9-90		49. REVISION DATE(S)			
RETURN THIS FORM WHEN COMPLETED TO: OFFICE OF HISTORIC PRESERVATION P.O. BOX 176 JEFFERSON CITY, MISSOURI 65102 PH. 314-751-4096					
IF ADDITIONAL SPACE IS NEEDED, ATTACH SEPARATE SHEET(S) TO THIS FORM					





MISSOURI OFFICE OF HISTORIC PRESERVATION

ARCHITECTURAL/HISTORIC INVENTORY SURVEY FORM

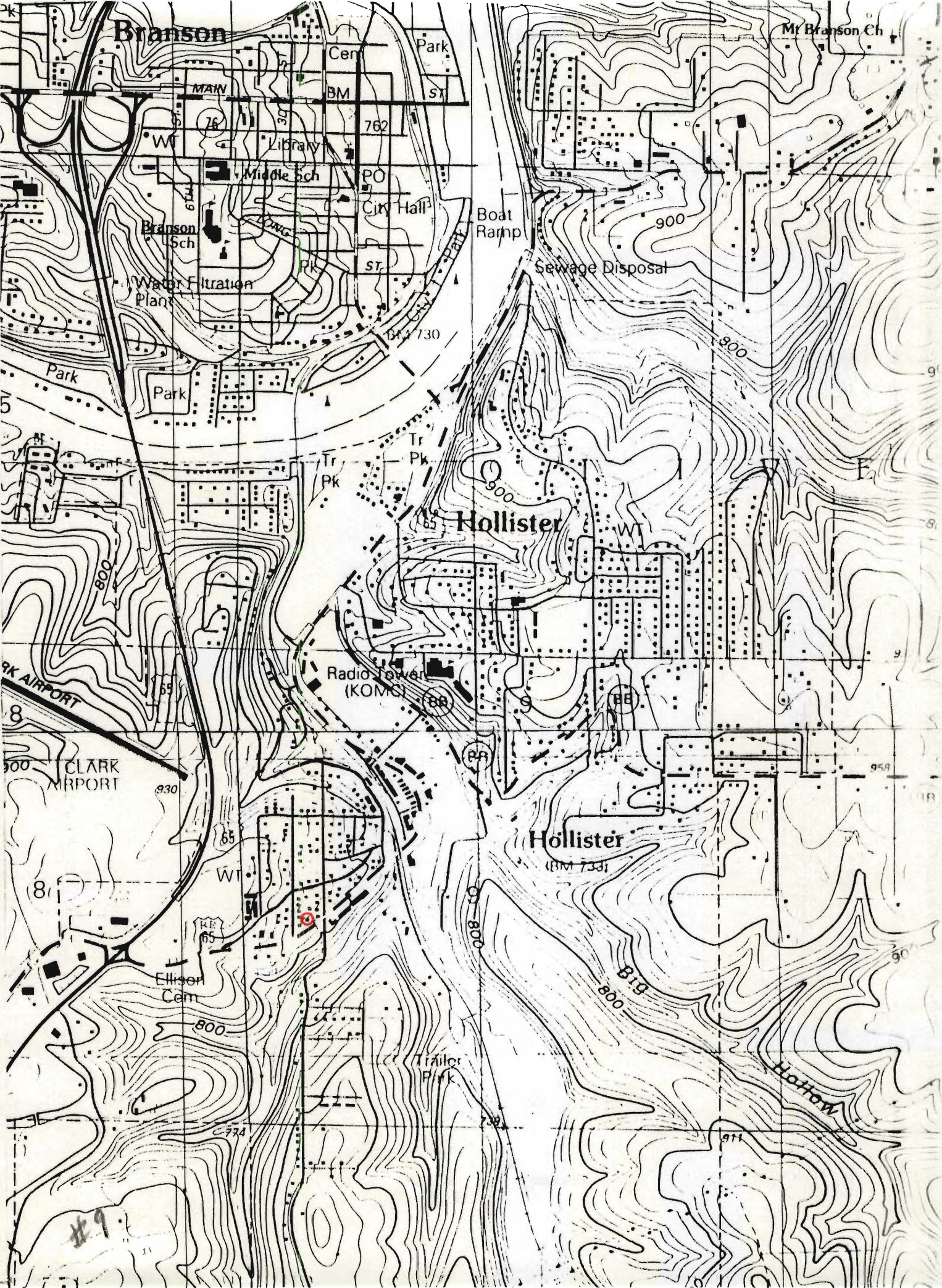
TA-AS-012-146

1. NO. <div style="text-align: center;">9</div>		4. PRESENT LOCAL NAME(S) OR DESIGNATION(S)		1. NO.
2. COUNTY Taney		5. OTHER NAME(S)		
3. LOCATION OF NEGATIVES COS				
6. SPECIFIC LEGAL LOCATION TOWNSHIP <u>22N</u> RANGE <u>21W</u> SECTION <u>9</u> IF CITY OR TOWN, STREET ADDRESS Hwy Bus 65		16. THEMATIC CATEGORY tourism		2. COUNTY
7. CITY OR TOWN IF RURAL, VICINITY Hollister		17. DATE(S) OR PERIOD ca. 1940		
8. DESCRIPTION OF LOCATION House sits on lot which slopes steeply to south, faces east with entry on east		18. STYLE OR DESIGN vernacular 49		
		19. ARCHITECT OR ENGINEER		4. PRESENT LOCAL NAME(S) OR DESIGNATION(S)
		20. CONTRACTOR OR BUILDER OB		
		21. ORIGINAL USE, IF APPARENT dwelling OIA		
		22. PRESENT USE dwelling		
9. COORDINATES UTM LAT LONG Hollister		23. OWNERSHIP PUBLIC () PRIVATE (x)		5. OTHER NAME(S)
10. SITE () STRUCTURE () BUILDING (x) OBJECT ()		24. OWNER'S NAME AND ADDRESS IF KNOWN		
11. ON NATIONAL REGISTER? YES () NO (x)		25. OPEN TO PUBLIC? YES () NO (x)		
12. IS IT ELIGIBLE? YES () NO (x)		26. LOCAL CONTACT PERSON OR ORGANIZATION		
13. PART OF ESTAB. HIST. DISTRICT? YES () NO (x)		27. OTHER SURVEYS IN WHICH INCLUDED		6. TOWNSHIP
14. DISTRICT POTENTIAL? YES (x) NO ()				
15. NAME OF ESTABLISHED DISTRICT				
42. FURTHER DESCRIPTION OF IMPORTANT FEATURES slab rock foundation. small deck at entry, interior brick chimney.		<div style="border: 2px solid black; padding: 20px; width: 100%;"> PHOTO MUST BE PROVIDED </div>		7. RANGE
43. HISTORY AND SIGNIFICANCE Building appears to have high degree of integrity, with no apparent additions or alterations				
44. DESCRIPTION OF ENVIRONMENT AND OUTBUILDINGS				SECTION
45. SOURCES OF INFORMATION on-site inspection				
46. PREPARED BY LM-P				
47. ORGANIZATION LM-P				
48. DATE 9-90 49. REVISION DATE(S)				
RETURN THIS FORM WHEN COMPLETED TO: OFFICE OF HISTORIC PRESERVATION P.O. BOX 176 JEFFERSON CITY, MISSOURI 65102 PH. 314-751-4096				

IF ADDITIONAL SPACE IS NEEDED, ATTACH SEPARATE SHEET(S) TO THIS FORM

Branson

Mt Branson Ch



CLARK AIRPORT

Hollister

Hollister

#9



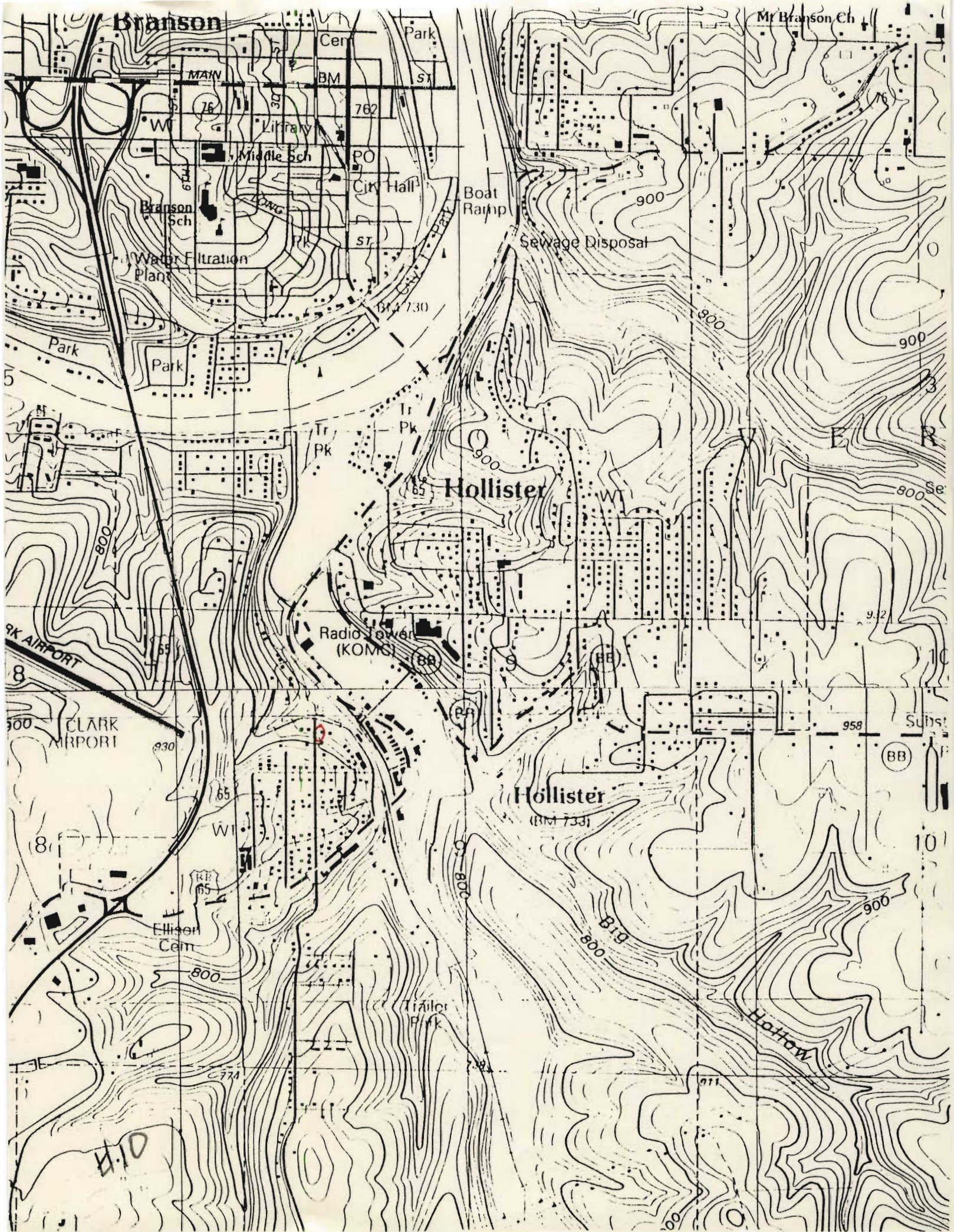
MISSOURI OFFICE OF HISTORIC PRESERVATION

ARCHITECTURAL/HISTORIC INVENTORY SURVEY FORM

TA-AS-012-145

1. NO. <u>10</u> 2. COUNTY <u>Taney</u> 3. LOCATION OF NEGATIVES <u>COS</u>	4. PRESENT LOCAL NAME(S) OR DESIGNATION(S) 5. OTHER NAME(S)	1. NO. 2. COUNTY 4. PRESENT LOCAL NAME(S) OR DESIGNATION(S) 5. OTHER NAME(S)
6. SPECIFIC LEGAL LOCATION TOWNSHIP <u>22N</u> RANGE <u>21W</u> SECTION <u>9</u> IF CITY OR TOWN, STREET ADDRESS <u>Espanade Ave</u> 7. CITY OR TOWN IF RURAL, VICINITY <u>Hollister</u> 8. DESCRIPTION OF LOCATION House faces southeast with entry on north 9. COORDINATES UTM LAT <u>Hollister</u> LONG 10. SITE () STRUCTURE () BUILDING (X) OBJECT () 11. ON NATIONAL REGISTER? YES () NO (X) 12. IS IT ELIGIBLE? YES () NO (X) 13. PART OF ESTAB. HIST. DISTRICT? YES () NO (X) 14. DISTRICT POTENTIAL? YES () NO (X) 15. NAME OF ESTABLISHED DISTRICT	16. THEMATIC CATEGORY <u>tourism</u> 17. DATE(S) OR PERIOD <u>ca 1925</u> 18. STYLE OR DESIGN <u>vernacular</u> <u>79</u> 19. ARCHITECT OR ENGINEER 20. CONTRACTOR OR BUILDER <u>Fu.</u> 21. ORIGINAL USE, IF APPARENT 22. PRESENT USE <u>dwelling</u> 23. OWNERSHIP PUBLIC () PRIVATE (X) 24. OWNER'S NAME AND ADDRESS IF KNOWN <u>Bill Wright Hollister</u> 25. OPEN TO PUBLIC? YES () NO (X) 26. LOCAL CONTACT PERSON OR ORGANIZATION 27. OTHER SURVEYS IN WHICH INCLUDED	28. NO. OF STORIES <u>1 1/2</u> 29. BASEMENT? YES () NO (X) 30. FOUNDATION MATERIAL <u>concrete</u> 31. WALL CONSTRUCTION <u>frame</u> 32. ROOF TYPE AND MATERIAL <u>gable/ asphalt</u> 33. NO. OF BAYS FRONT <u>5</u> SIDE <u>5</u> 34. WALL TREATMENT <u>wood</u> <u>20 21</u> 35. PLAN SHAPE <u>rect</u> 36. CHANGES (EXPLAIN IN NO. 42) ADDITION (X) ALTERED () MOVED () 37. CONDITION INTERIOR EXTERIOR <u>good</u> 38. PRESERVATION UNDERWAY? YES () NO (X) 39. ENDANGERED? BY WHAT? YES () NO (X) 40. VISIBLE FROM PUBLIC ROAD? YES (X) NO () 41. DISTANCE FROM AND FRONTAGE ON ROAD <u>50'</u>
42. FURTHER DESCRIPTION OF IMPORTANT FEATURES Core of house was probably portion fronted by resort porch; cross gable section at back probably an addition, as was front portion surrounding core.		PHOTO MUST BE PROVIDED
43. HISTORY AND SIGNIFICANCE		
44. DESCRIPTION OF ENVIRONMENT AND OUTBUILDINGS		
45. SOURCES OF INFORMATION <u>On-site inspection</u>	46. PREPARED BY <u>LM-P</u> 47. ORGANIZATION <u>LM-P</u> 48. DATE <u>9-90</u> 49. REVISION DATE(S)	
RETURN THIS FORM WHEN COMPLETED TO: OFFICE OF HISTORIC PRESERVATION P.O. BOX 176 JEFFERSON CITY, MISSOURI 65102 PH. 314-751-4096		

IF ADDITIONAL SPACE IS NEEDED, ATTACH SEPARATE SHEET(S) TO THIS FORM







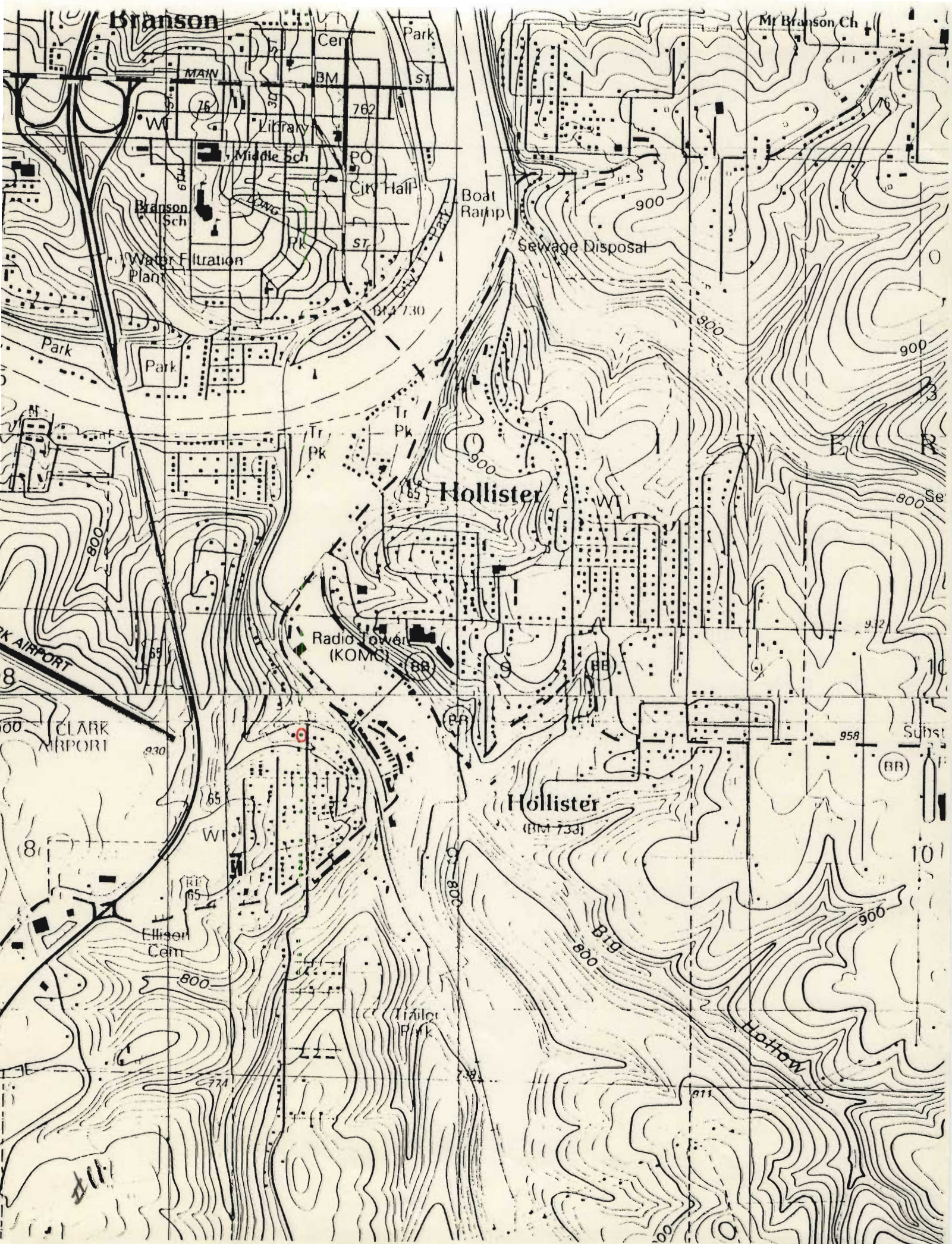
MISSOURI OFFICE OF HISTORIC PRESERVATION

ARCHITECTURAL/HISTORIC INVENTORY SURVEY FORM

TA-AS-012-146

1. NO. <u>11</u> 2. COUNTY <u>Taney</u> 3. LOCATION OF NEGATIVES <u>COS</u>	4. PRESENT LOCAL NAME(S) OR DESIGNATION(S) <div style="text-align: center; font-size: 1.2em;">Opinion</div> 5. OTHER NAME(S) <u>Aunt May Kite House / Rolland Kite, Jr.</u>	1. NO.	
6. SPECIFIC LEGAL LOCATION TOWNSHIP <u>22N</u> RANGE <u>21W</u> SECTION <u>9</u> IF CITY OR TOWN, STREET ADDRESS <u>Esplanade and Maple St</u> 7. CITY OR TOWN IF RURAL, VICINITY <u>Hollister</u> 8. DESCRIPTION OF LOCATION <u>Building faces north on north-sloping corner lot.</u> <div style="text-align: center; margin-top: 20px;">2014</div> 9. COORDINATES UTM LAT LONG <u>Hollister</u> 10. SITE () STRUCTURE () BUILDING (X) OBJECT () 11. ON NATIONAL REGISTER? YES () NO (X) 12. IS IT ELIGIBLE? YES () NO (X) 13. PART OF ESTAB. HIST. DISTRICT? YES () NO (X) 14. DISTRICT POTENTIAL? YES () NO (X) 15. NAME OF ESTABLISHED DISTRICT	16. THEMATIC CATEGORY <u>tourism</u> 17. DATE(S) OR PERIOD <u>1912</u> 18. STYLE OR DESIGN <u>vernacular</u> 19. ARCHITECT OR ENGINEER <div style="text-align: center;">90</div> 20. CONTRACTOR OR BUILDER <div style="text-align: center;">WASL</div> 21. ORIGINAL USE, IF APPARENT <u>dwelling</u> 22. PRESENT USE <u>dwelling</u> 23. OWNERSHIP PUBLIC () PRIVATE (X) 24. OWNER'S NAME AND ADDRESS IF KNOWN 25. OPEN TO PUBLIC? YES () NO (X) 26. LOCAL CONTACT PERSON OR ORGANIZATION 27. OTHER SURVEYS IN WHICH INCLUDED	28. NO. OF STORIES <u>1-1-1</u> 29. BASEMENT? YES () NO (X) 30. FOUNDATION MATERIAL <u>Concrete</u> 31. WALL CONSTRUCTION <u>frame</u> 32. ROOF TYPE AND MATERIAL <u>gable/tile</u> 33. NO. OF BAYS FRONT <u>5</u> SIDE 34. WALL TREATMENT <u>rock 40 6.</u> 35. PLAN SHAPE <u>rect</u> 36. CHANGES (EXPLAIN IN NO. 42) ADDITION (X) ALTERED () MOVED () 37. CONDITION INTERIOR <u>excellent</u> EXTERIOR <u>excellent</u> 38. PRESERVATION UNDERWAY? YES () NO (X) 39. ENDANGERED? BY WHAT? YES () NO (X) 40. VISIBLE FROM PUBLIC ROAD? YES (X) NO () 41. DISTANCE FROM AND FRONTAGE ON ROAD <u>60'</u>	2. COUNTY
42. FURTHER DESCRIPTION OF IMPORTANT FEATURES <u>Early addition on south side predates 1969; attached garage added on west. Tile roof, exterior rock walls on core with stuccoed gables. Gabled dormers on east and west, interior rock chimney. Diamond paned double hung windows. Entry door has large oval, bevelled light; appears to be original. A fine example of a substantial White River rock bungalow, using rustic materials but a more formal style.</u>		4. PRESENT LOCAL NAME(S) OR DESIGNATION(S)	
43. HISTORY AND SIGNIFICANCE <u>Home of Mr. & Mrs. Rolland Kite for several decades. An important figure in the town's development. Kite in 1909 opened Hollister's first drugstore with partner W.W. Johnson, son of developer W.H. Johnson. They also operated an early White River float-fishing guide service from the mouth of Turkey. Kite was also the county's first registered pharmacist and a resort developer. This house was purchased in late 1990 to be operated as a bed and breakfast.</u>		5. OTHER NAME(S)	
44. DESCRIPTION OF ENVIRONMENT AND OUTBUILDINGS <u>Two shed roofed storage sheds to the south, property landscaped with rock walls on all sides.</u>		6. TOWNSHIP	
45. SOURCES OF INFORMATION <u>On-site inspection</u>	46. PREPARED BY <u>LM-P</u> 47. ORGANIZATION <u>LM-P</u> 48. DATE <u>9-90</u> 49. REVISION DATE(S)	RANGE	
RETURN THIS FORM WHEN COMPLETED TO: OFFICE OF HISTORIC PRESERVATION P.O. BOX 176 JEFFERSON CITY, MISSOURI 65102 PH. 314-751-4096		SECTION	

IF ADDITIONAL SPACE IS NEEDED, ATTACH SEPARATE SHEET(S) TO THIS FORM





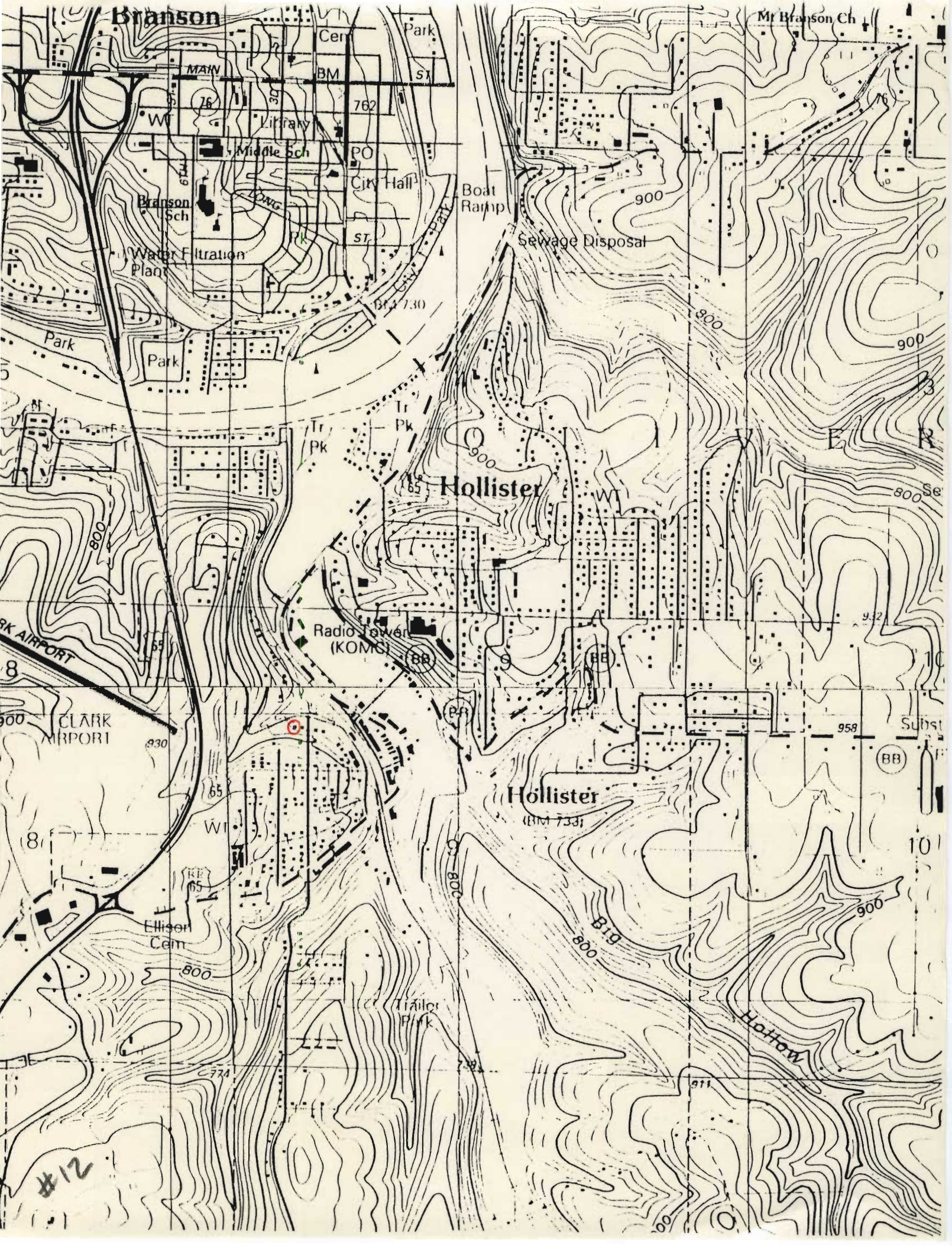


MISSOURI OFFICE OF HISTORIC PRESERVATION

ARCHITECTURAL/HISTORIC INVENTORY SURVEY FORM

TA-AS-012-147

1. NO. 12		4. PRESENT LOCAL NAME(S) OR DESIGNATION(S) Nagel		1. NO.	
2. COUNTY Taney		5. OTHER NAME(S)			
3. LOCATION OF NEGATIVES COS					
6. SPECIFIC LEGAL LOCATION TOWNSHIP 22N RANGE 21W SECTION 9 IF CITY OR TOWN, STREET ADDRESS Esplanade Ave		16. THEMATIC CATEGORY tourism		2. COUNTY	
7. CITY OR TOWN IF RURAL, VICINITY Hollister		17. DATE(S) OR PERIOD ca. 1915			
8. DESCRIPTION OF LOCATION House sits on lot which slopes steeply toward the north, facing north		18. STYLE OR DESIGN vernacular			
9. COORDINATES UTM LAT LONG Hollister		19. ARCHITECT OR ENGINEER			
		20. CONTRACTOR OR BUILDER			
		21. ORIGINAL USE, IF APPARENT dwelling 40			
		22. PRESENT USE dwelling			
10. SITE () STRUCTURE () BUILDING (X) OBJECT ()		23. OWNERSHIP PUBLIC () PRIVATE (X)			4. PRESENT LOCAL NAME(S) OR DESIGNATION(S)
		24. OWNER'S NAME AND ADDRESS IF KNOWN			
11. ON NATIONAL REGISTER? YES () NO (X)		25. OPEN TO PUBLIC? YES () NO (X)			
12. IS IT ELIGIBLE? YES () NO (X)		26. LOCAL CONTACT PERSON OR ORGANIZATION			
13. PART OF ESTAB. YES () HIST. DISTRICT? NO (X)		27. OTHER SURVEYS IN WHICH INCLUDED			
14. DISTRICT YES () POTENTIAL? NO (X)					
15. NAME OF ESTABLISHED DISTRICT					
42. FURTHER DESCRIPTION OF IMPORTANT FEATURES Coursed rubble foundation and chimney veneer. Exposed rafter tails and multi-paned casement windows exemplary of bungalow style.		<div style="border: 2px solid black; padding: 20px; width: 100%;"> <p>PHOTO MUST BE PROVIDED</p> </div>			
43. HISTORY AND SIGNIFICANCE					
44. DESCRIPTION OF ENVIRONMENT AND OUTBUILDINGS Gable-roofed storage shed to south on what appears to be very old rock foundation. Rock retaining walls on all sides of house.				5. OTHER NAME(S)	
45. SOURCES OF INFORMATION On-site inspection					
46. PREPARED BY LM-P					
47. ORGANIZATION LM-P				6. TOWNSHIP	
48. DATE 9-90 49. REVISION DATE(S)					
RETURN THIS FORM WHEN COMPLETED TO: OFFICE OF HISTORIC PRESERVATION P.O. BOX 176 JEFFERSON CITY, MISSOURI 65102 PH. 314-751-4096				RANGE	
IF ADDITIONAL SPACE IS NEEDED, ATTACH SEPARATE SHEET(S) TO THIS FORM					





MISSOURI OFFICE OF HISTORIC PRESERVATION

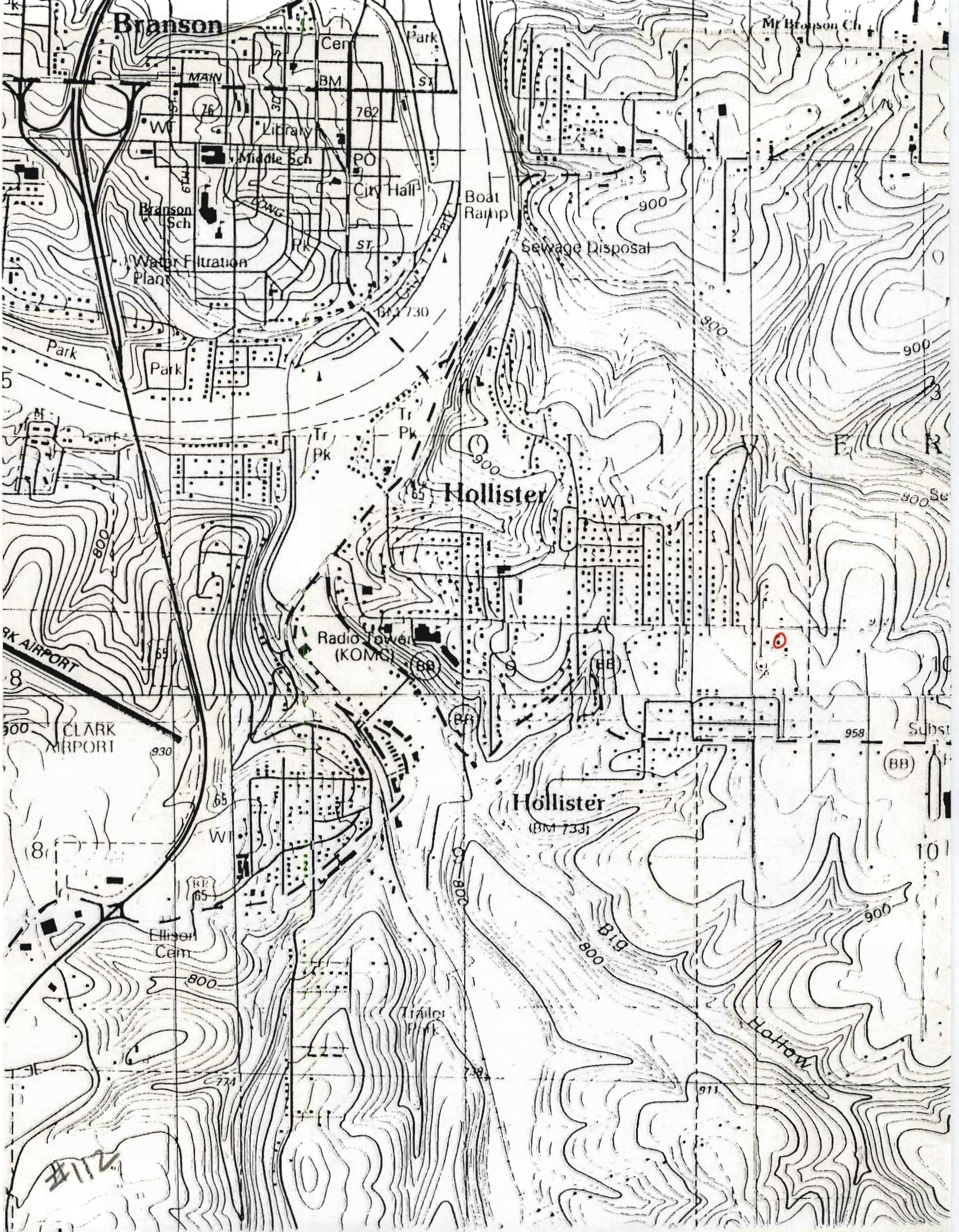
ARCHITECTURAL/HISTORIC INVENTORY SURVEY FORM

TA-AS-012-148

1. NO. 112		4. PRESENT LOCAL NAME(S) OR DESIGNATION(S)		1. NO.	
2. COUNTY Taney		5. OTHER NAME(S)			2. COUNTY
3. LOCATION OF NEGATIVES COS					
6. SPECIFIC LEGAL LOCATION TOWNSHIP 22N RANGE 21W SECTION 9 IF CITY OR TOWN, STREET ADDRESS Evergreen St.		16. THEMATIC CATEGORY tourism		4. PRESENT LOCAL NAME(S) OR DESIGNATION(S)	
7. CITY OR TOWN IF RURAL, VICINITY Hollister		17. DATE(S) OR PERIOD ca. 1940			
8. DESCRIPTION OF LOCATION House sits south of Evergreen St. facing north with entry on north. Zout		18. STYLE OR DESIGN vernacular 18			
		19. ARCHITECT OR ENGINEER			
		20. CONTRACTOR OR BUILDER Fu 20			
		21. ORIGINAL USE, IF APPARENT dwelling 51A			
9. COORDINATES UTM LAT LONG Branson		22. PRESENT USE dwelling		5. OTHER NAME(S)	
10. SITE () STRUCTURE () BUILDING (X) OBJECT ()		23. OWNERSHIP PUBLIC () PRIVATE (X)			
11. ON NATIONAL REGISTER? YES () NO (X)		24. OWNER'S NAME AND ADDRESS IF KNOWN			
12. IS IT ELIGIBLE? YES () NO (X)		25. OPEN TO PUBLIC? YES () NO (X)		6. TOWNSHIP	
13. PART OF ESTAB. HIST. DISTRICT? YES () NO (X)		26. LOCAL CONTACT PERSON OR ORGANIZATION			
14. DISTRICT POTENTIAL? YES () NO (X)		27. OTHER SURVEYS IN WHICH INCLUDED			
15. NAME OF ESTABLISHED DISTRICT		28. NO. OF STORIES 1		RANGE	
42. FURTHER DESCRIPTION OF IMPORTANT FEATURES Rock-covered foundation; gable roofed dormers on east and west. Veranda style porch on front. Very old shed roofed addition to south.		29. BASEMENT? YES () NO (X)			
		30. FOUNDATION MATERIAL concrete			
		31. WALL CONSTRUCTION frame			
		32. ROOF TYPE AND MATERIAL gambrel/asphalt			
43. HISTORY AND SIGNIFICANCE		33. NO. OF BAYS FRONT 5 SIDE 7		SECTION	
44. DESCRIPTION OF ENVIRONMENT AND OUTBUILDINGS Gable-roofed storage building to south, gable-roofed storage shed to west, small barn with monitor roof to southwest.		34. WALL TREATMENT wood			
		35. PLAN SHAPE rect			
		36. CHANGES (EXPLAIN IN NO. 42) ADDITION (X) ALTERED () MOVED ()			
		45. SOURCES OF INFORMATION on-site inspection		37. CONDITION INTERIOR EXTERIOR good	
46. PREPARED BY LM-P		38. PRESERVATION UNDERWAY? YES () NO (X)			
		39. ENDANGERED? BY WHAT? YES () NO (X)			
		40. VISIBLE FROM PUBLIC ROAD? YES (X) NO ()			
47. ORGANIZATION LM-p		41. DISTANCE FROM AND FRONTAGE ON ROAD 100'			
48. DATE 2-91		49. REVISION DATE(S)			

RETURN THIS FORM WHEN COMPLETED TO: OFFICE OF HISTORIC PRESERVATION
P.O. BOX 176
JEFFERSON CITY, MISSOURI 65102
PH. 314-751-4096

IF ADDITIONAL SPACE IS NEEDED, ATTACH SEPARATE SHEET(S) TO THIS FORM





MISSOURI OFFICE OF HISTORIC PRESERVATION

ARCHITECTURAL/HISTORIC INVENTORY SURVEY FORM

TA-AS-012-149

1. NO. 111		4. PRESENT LOCAL NAME(S) OR DESIGNATION(S)		1. NO.		
2. COUNTY Taney		5. OTHER NAME(S)			2. COUNTY	
3. LOCATION OF NEGATIVES COS						
6. SPECIFIC LEGAL LOCATION TOWNSHIP 22N RANGE 21W SECTION 9 IF CITY OR TOWN, STREET ADDRESS Evergreen St.		18. THEMATIC CATEGORY tourism		4. PRESENT LOCAL NAME(S) OR DESIGNATION(S)		
7. CITY OR TOWN IF RURAL, VICINITY Hollister		17. DATE(S) OR PERIOD ca. 1935				
8. DESCRIPTION OF LOCATION House sits south of Evergreen St. facing north with entry on north. sent		18. STYLE OR DESIGN vernacular 22				
		19. ARCHITECT OR ENGINEER				
		20. CONTRACTOR OR BUILDER 40				
		21. ORIGINAL USE, IF APPARENT home DIA OH				
9. COORDINATES UTM LAT LONG Branson		22. PRESENT USE dwelling			5. OTHER NAME(S)	
10. SITE () STRUCTURE () BUILDING (X) OBJECT ()		23. OWNERSHIP PUBLIC () PRIVATE (X)				
11. ON NATIONAL REGISTER? YES () NO (X)		24. OWNER'S NAME AND ADDRESS IF KNOWN				
12. IS IT ELIGIBLE? YES () NO (X)		25. OPEN TO PUBLIC? YES () NO (X)				
13. PART OF ESTAB. YES () NO (X)		26. LOCAL CONTACT PERSON OR ORGANIZATION				
14. DISTRICT POTENTIAL? YES () NO (X)		27. OTHER SURVEYS IN WHICH INCLUDED				
15. NAME OF ESTABLISHED DISTRICT		28. NO. OF STORIES 1-1				
42. FURTHER DESCRIPTION OF IMPORTANT FEATURES Rock chimney on west exterior; interior rock chimney. Long shed-roofed dormer on front with 7 ribbon windows. Battered rock pillars on front porch. Cross gabled section to west added on.		29. BASEMENT? YES () NO (X)				
		30. FOUNDATION MATERIAL concrete 65 10				
		31. WALL CONSTRUCTION frame				
		32. ROOF TYPE AND MATERIAL gable/asphalt 63 SD 612				
43. HISTORY AND SIGNIFICANCE		33. NO. OF BAYS FRONT 17 SIDE 4		6. TOWNSHIP		
		34. WALL TREATMENT stucco				
		35. PLAN SHAPE irreg				
		36. CHANGES (EXPLAIN IN NO. 42) ADDITION (X) ALTERED () MOVED ()				
44. DESCRIPTION OF ENVIRONMENT AND OUTBUILDINGS Open-sided carport on rustic posts to north; two gable-roofed outbuildings to south, one storage and one garage.		37. CONDITION INTERIOR EXTERIOR good			RANGE	
		38. PRESERVATION UNDERWAY? YES () NO (X)				
		39. ENDANGERED? BY WHAT? YES () NO (X)				
		40. VISIBLE FROM PUBLIC ROAD? YES (X) NO ()				
45. SOURCES OF INFORMATION on-site inspection		41. DISTANCE FROM AND FRONTAGE ON ROAD 120'				SECTION
		42. PHOTO MUST BE PROVIDED				
46. PREPARED BY LM-P		47. ORGANIZATION LM-P				
		48. DATE 2-91 49. REVISION DATE(S)				

RETURN THIS FORM WHEN COMPLETED TO: OFFICE OF HISTORIC PRESERVATION
P.O. BOX 176
JEFFERSON CITY, MISSOURI 65102
PH. 314-751-4096

IF ADDITIONAL SPACE IS NEEDED, ATTACH SEPARATE SHEET(S) TO THIS FORM





MISSOURI OFFICE OF HISTORIC PRESERVATION

ARCHITECTURAL/HISTORIC INVENTORY SURVEY FORM

TA AS 012-150

1. NO. <u>110</u> 2. COUNTY <u>Taney</u> 3. LOCATION OF NEGATIVES <u>Co's</u>	4. PRESENT LOCAL NAME(S) OR DESIGNATION(S) <u>Traub</u> 5. OTHER NAME(S)	1. NO.
6. SPECIFIC LEGAL LOCATION TOWNSHIP <u>22N</u> RANGE <u>21W</u> SECTION <u>4</u> IF CITY OR TOWN, STREET ADDRESS <u>Evergreen St.</u> 7. CITY OR TOWN IF RURAL, VICINITY <u>Hollister</u> 8. DESCRIPTION OF LOCATION House faces south with entry on south. Sits on corner of Laurel and Evergreen Streets.	16. THEMATIC CATEGORY <u>tourism</u> 17. DATE(S) OR PERIOD <u>ca. 1938</u> 18. STYLE OR DESIGN <u>vernacular 49</u> 19. ARCHITECT OR ENGINEER 20. CONTRACTOR OR BUILDER <u>OH</u> 21. ORIGINAL USE, IF APPARENT <u>home OH</u> 22. PRESENT USE <u>dwelling</u> 23. OWNERSHIP PUBLIC () PRIVATE (X) 24. OWNER'S NAME AND ADDRESS IF KNOWN	2. COUNTY
9. COORDINATES UTM LAT LONG <u>Branson</u> 10. SITE () STRUCTURE () BUILDING (X) OBJECT () 11. ON NATIONAL REGISTER? YES () NO (X) 12. IS IT ELIGIBLE? YES () NO (X) 13. PART OF ESTAB. HIST. DISTRICT? YES () NO (X) 14. DISTRICT POTENTIAL? YES () NO (X) 15. NAME OF ESTABLISHED DISTRICT	25. OPEN TO PUBLIC? YES () NO (X) 26. LOCAL CONTACT PERSON OR ORGANIZATION 27. OTHER SURVEYS IN WHICH INCLUDED 28. NO. OF STORIES <u>1</u> ✓ 29. BASEMENT? YES () NO (X) 30. FOUNDATION MATERIAL <u>concrete</u> 31. WALL CONSTRUCTION <u>frame</u> 32. ROOF TYPE AND MATERIAL <u>gable/asphalt CR</u> 33. NO. OF BAYS FRONT <u>1</u> SIDE <u>2</u> 34. WALL TREATMENT <u>stone</u> 35. PLAN SHAPE <u>ell</u> 36. CHANGES (EXPLAIN IN NO. 42) ADDITION (X) ALTERED () MOVED () 37. CONDITION INTERIOR EXTERIOR <u>excellent</u> 38. PRESERVATION UNDERWAY? YES () NO (X) 39. ENDANGERED? BY WHAT? YES () NO (X) 40. VISIBLE FROM PUBLIC ROAD? YES (X) NO () 41. DISTANCE FROM AND FRONTAGE ON ROAD <u>25'</u>	4. PRESENT LOCAL NAME(S) OR DESIGNATION(S)
42. FURTHER DESCRIPTION OF IMPORTANT FEATURES Screened porch on south. Shed roofed addition on north. Gabled wing on east probably on early addition. Exterior is fine slab rock of contrasting light and dark colors coursed with black mortar.	<div style="border: 1px solid black; padding: 20px; width: 100px; margin: 0 auto;"> PHOTO MUST BE PROVIDED </div>	5. OTHER NAME(S)
43. HISTORY AND SIGNIFICANCE	44. DESCRIPTION OF ENVIRONMENT AND OUTBUILDINGS Low decorative coursed border south of house. Shed roofed outbuilding to north has substantial rock foundation and six-light windows.	6. TOWNSHIP
45. SOURCES OF INFORMATION <u>on-site inspection</u>	46. PREPARED BY <u>LM-P</u> 47. ORGANIZATION <u>LM-P</u> 48. DATE <u>2-91</u> 49. REVISION DATE(S)	RANGE
RETURN THIS FORM WHEN COMPLETED TO: OFFICE OF HISTORIC PRESERVATION P.O. BOX 176 JEFFERSON CITY, MISSOURI 65102 PH. 314-751-4096 IF ADDITIONAL SPACE IS NEEDED, ATTACH SEPARATE SHEET(S) TO THIS FORM		SECTION







MISSOURI OFFICE OF HISTORIC PRESERVATION

ARCHITECTURAL/HISTORIC INVENTORY SURVEY FORM

TA-AS-012-151

1. NO. 108 2. COUNTY Taney 3. LOCATION OF NEGATIVES COS	4. PRESENT LOCAL NAME(S) OR DESIGNATION(S) Youngblood 5. OTHER NAME(S)	1. NO.
6. SPECIFIC LEGAL LOCATION TOWNSHIP 22N RANGE 21W SECTION 4 IF CITY OR TOWN, STREET ADDRESS Evergreen Street	16. THEMATIC CATEGORY tourism 17. DATE(S) OR PERIOD ca 1935 18. STYLE OR DESIGN vernacular 19 19. ARCHITECT OR ENGINEER fu 20. CONTRACTOR OR BUILDER 20 21. ORIGINAL USE, IF APPARENT dwelling 217 22. PRESENT USE dwelling 23. OWNERSHIP PUBLIC () PRIVATE (X) 24. OWNER'S NAME AND ADDRESS IF KNOWN	2. COUNTY
7. CITY OR TOWN IF RURAL, VICINITY HOLLISTER 8. DESCRIPTION OF LOCATION House sits west of Evergreen St. facing east with entry on east.	28. NO. OF STORIES 1 29. BASEMENT? YES (X) NO () 30. FOUNDATION MATERIAL concrete 31. WALL CONSTRUCTION frame 32. ROOF TYPE AND MATERIAL gable/asphalt 33. NO. OF BAYS FRONT 6 SIDE 5 34. WALL TREATMENT 35. PLAN SHAPE 36. CHANGES (EXPLAIN IN NO. 42) ADDITION () ALTERED () MOVED () 37. CONDITION INTERIOR EXTERIOR	4. PRESENT LOCAL NAME(S) OR DESIGNATION(S)
9. COORDINATES UTM LAT LONG Branson	25. OPEN TO PUBLIC? YES () NO (X) 26. LOCAL CONTACT PERSON OR ORGANIZATION 27. OTHER SURVEYS IN WHICH INCLUDED	5. OTHER NAME(S)
10. SITE () STRUCTURE () BUILDING (X) OBJECT () 11. ON NATIONAL REGISTER? YES () NO (X) 12. IS IT ELIGIBLE? YES () NO (X) 13. PART OF ESTAB. HIST. DISTRICT? YES () NO (X) 14. DISTRICT POTENTIAL? YES () NO (X) 15. NAME OF ESTABLISHED DISTRICT	38. PRESERVATION UNDERWAY? YES () NO () 39. ENDANGERED? BY WHAT? YES () NO () 40. VISIBLE FROM PUBLIC ROAD? YES () NO () 41. DISTANCE FROM AND FRONTAGE ON ROAD	6. TOWNSHIP
42. FURTHER DESCRIPTION OF IMPORTANT FEATURES House covered with slab rock, has rock chimney on north. Veranda-style porch on east has hipped roof. House sits atop hill overlooking Highway BB and Turkey Creek. Interior brick chimney, 3/1 double-hung windows.		7. RANGE
43. HISTORY AND SIGNIFICANCE		8. SECTION
44. DESCRIPTION OF ENVIRONMENT AND OUTBUILDINGS Large rock outbuilding to south has gable roof, porch to west. Both buildings overlook Turkey Creek Valley to west.		9. RANGE
45. SOURCES OF INFORMATION on-site inspection	46. PREPARED BY LM-P 47. ORGANIZATION LM-P 48. DATE 2-91 49. REVISION DATE(S)	10. SECTION

RETURN THIS FORM WHEN COMPLETED TO: OFFICE OF HISTORIC PRESERVATION
 P.O. BOX 176
 JEFFERSON CITY, MISSOURI 65102
 PH. 314-751-4096

IF ADDITIONAL SPACE IS NEEDED, ATTACH SEPARATE SHEET(S) TO THIS FORM





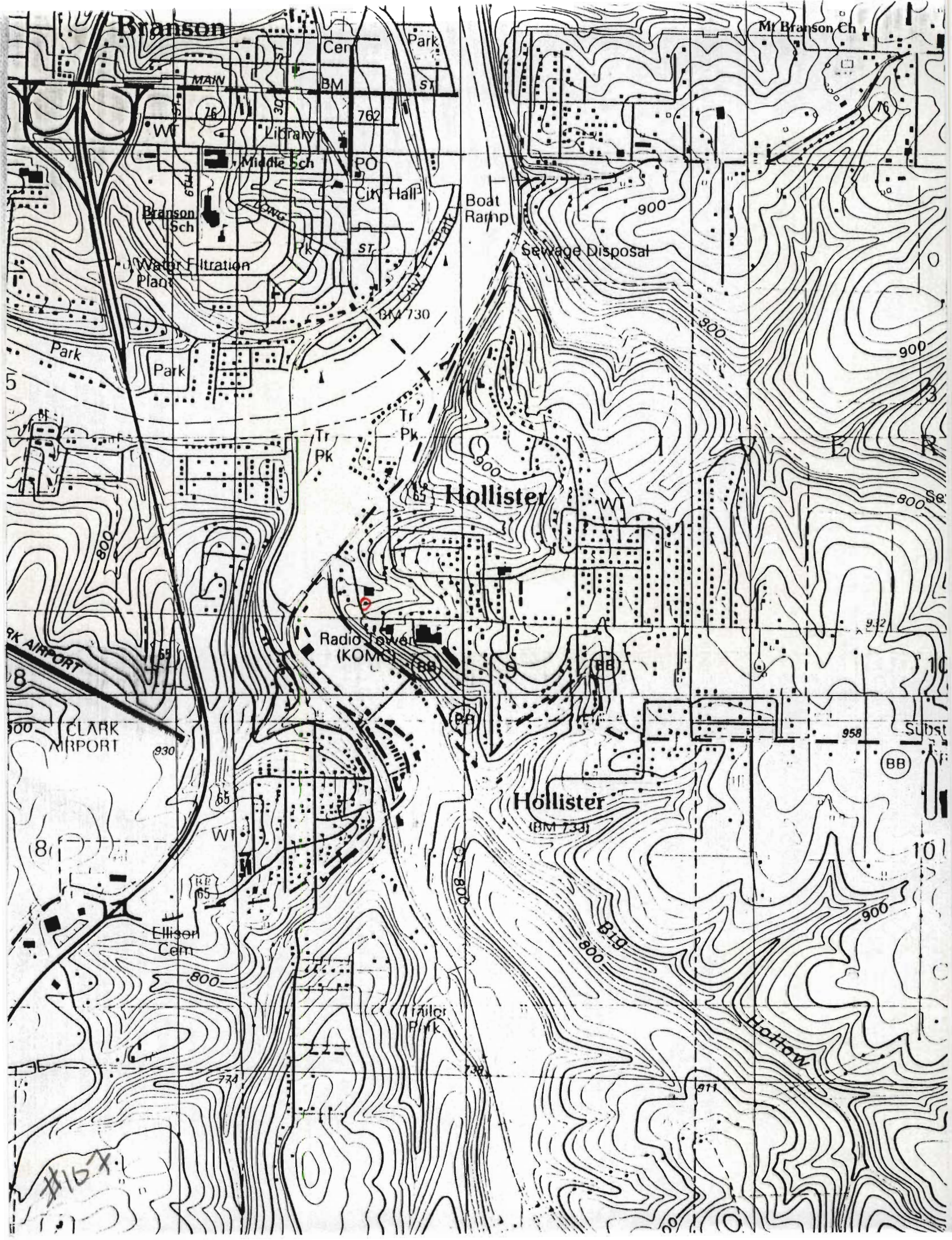


MISSOURI OFFICE OF HISTORIC PRESERVATION

ARCHITECTURAL/HISTORIC INVENTORY SURVEY FORM

TA-AS-012-152

1. NO. 107 2. COUNTY Taney 3. LOCATION OF NEGATIVES COS	4. PRESENT LOCAL NAME(S) OR DESIGNATION(S) 5. OTHER NAME(S)	1. NO.
6. SPECIFIC LEGAL LOCATION TOWNSHIP 22N RANGE 21W SECTION 4 IF CITY OR TOWN, STREET ADDRESS Evergreen St	16. THEMATIC CATEGORY tourism 17. DATE(S) OR PERIOD ca. 1925 18. STYLE OR DESIGN vernacular 08 19. ARCHITECT OR ENGINEER 20. CONTRACTOR OR BUILDER TG 21. ORIGINAL USE, IF APPARENT home 01A 22. PRESENT USE dwelling 23. OWNERSHIP PUBLIC () PRIVATE (X) 24. OWNER'S NAME AND ADDRESS IF KNOWN	2. COUNTY
7. CITY OR TOWN IF RURAL, VICINITY Hollister 8. DESCRIPTION OF LOCATION House sits east of Evergreen Street, facing west with entry on west.	28. NO. OF STORIES 1-1 29. BASEMENT? YES () NO (X) 30. FOUNDATION MATERIAL coursed stone 31. WALL CONSTRUCTION frame 32. ROOF TYPE AND MATERIAL gable/asphalt SD 33. NO. OF BAYS FRONT 3 SIDE 2 34. WALL TREATMENT asbestos/stucco 35. PLAN SHAPE rect 36. CHANGES ADDITION (X) (EXPLAIN IN NO. 42) ALTERED () MOVED () 37. CONDITION INTERIOR EXTERIOR poor	4. PRESENT LOCAL NAME(S) OR DESIGNATION(S)
9. COORDINATES UTM LAT LONG Branson	25. OPEN TO PUBLIC? YES () NO (X) 26. LOCAL CONTACT PERSON OR ORGANIZATION 27. OTHER SURVEYS IN WHICH INCLUDED	5. OTHER NAME(S)
10. SITE () STRUCTURE () BUILDING (X) OBJECT () 11. ON NATIONAL REGISTER? YES () NO (X) 12. IS IT ELIGIBLE? YES () NO (X) 13. PART OF ESTAB. YES () HIST. DISTRICT? NO (X) 14. DISTRICT YES () POTENTIAL? NO (X) 15. NAME OF ESTABLISHED DISTRICT	38. PRESERVATION UNDERWAY? YES () NO (X) 39. ENDANGERED? BY WHAT? YES (X) NO () neglect 40. VISIBLE FROM PUBLIC ROAD? YES (X) NO () 41. DISTANCE FROM AND FRONTAGE ON ROAD 20'	6. TOWNSHIP
42. FURTHER DESCRIPTION OF IMPORTANT FEATURES: Interior brick chimney, coursed rubble foundation. Small attached carport on north. Very early addition on east. Foundation on south is mortared cut stone; foundation on north appears to be concrete piers underpinned with mortar and stone.		5. OTHER NAME(S)
43. HISTORY AND SIGNIFICANCE		RANGE
44. DESCRIPTION OF ENVIRONMENT AND OUTBUILDINGS Portable metal storage shed under carport, shed roofed storage building to east.		SECTION
45. SOURCES OF INFORMATION on-site inspection	46. PREPARED BY LM-P 47. ORGANIZATION LM-P 48. DATE 2-91 49. REVISION DATE(S)	
RETURN THIS FORM WHEN COMPLETED TO: OFFICE OF HISTORIC PRESERVATION P.O. BOX 176 JEFFERSON CITY, MISSOURI 65102 PH. 314-751-4096		
IF ADDITIONAL SPACE IS NEEDED, ATTACH SEPARATE SHEET(S) TO THIS FORM		







MISSOURI OFFICE OF HISTORIC PRESERVATION

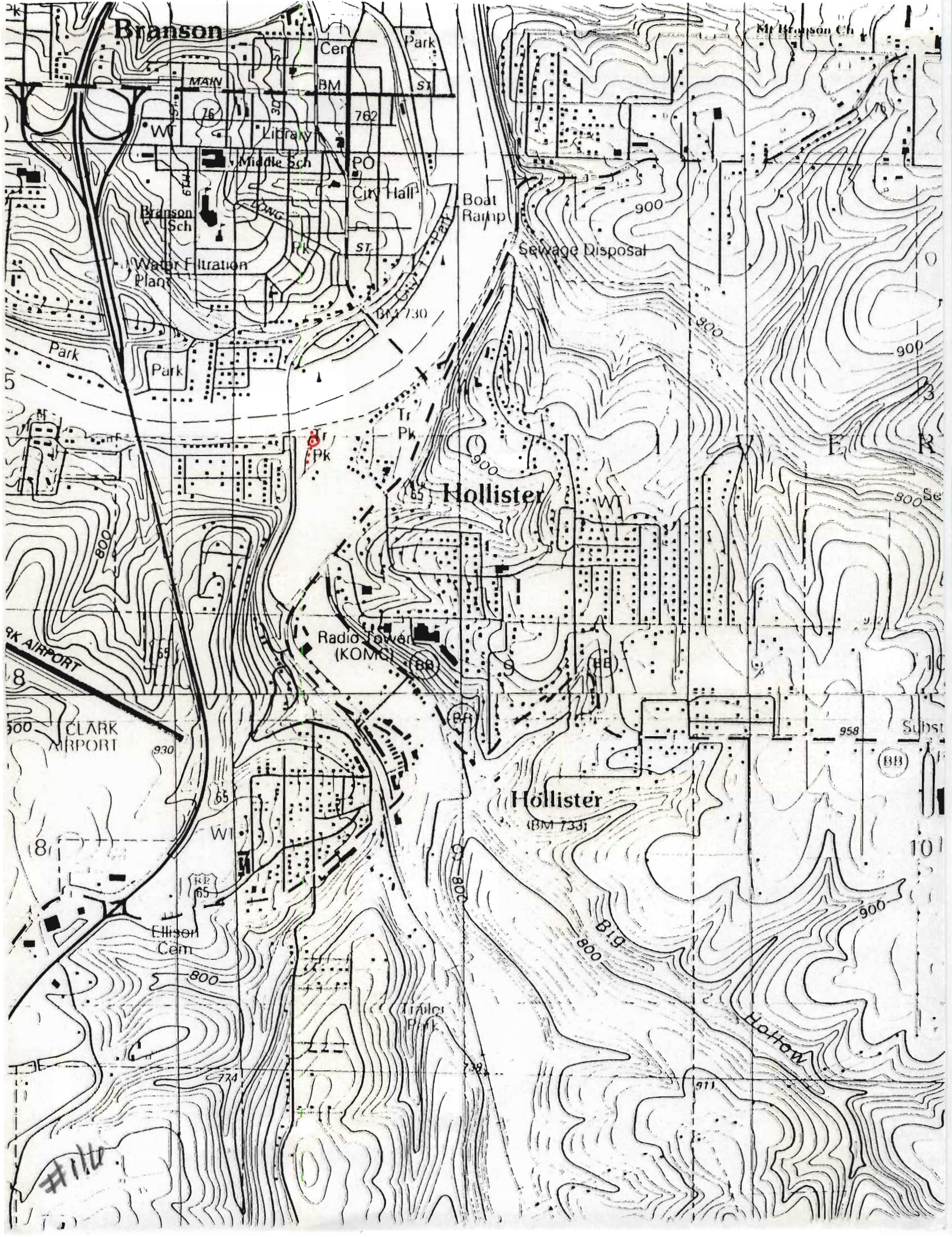
ARCHITECTURAL/HISTORIC INVENTORY SURVEY FORM

TA-AS-012-153

1. NO. 116		4. PRESENT LOCAL NAME(S) OR DESIGNATION(S) Shore Acres Cabin #4		1. NO.	
2. COUNTY Taney		5. OTHER NAME(S)			2. COUNTY
3. LOCATION OF NEGATIVES COS					
6. SPECIFIC LEGAL LOCATION TOWNSHIP 22N RANGE 21W SECTION 4 IF CITY OR TOWN, STREET ADDRESS Fbrd's Shore Acres		16. THEMATIC CATEGORY tourism		2. COUNTY	
7. CITY OR TOWN IF RURAL, VICINITY Hollister		17. DATE(S) OR PERIOD early 1920's			4. PRESENT LOCAL NAME(S) OR DESIGNATION(S)
8. DESCRIPTION OF LOCATION Cabin faces west with entry on west, on lot which slopes sharply to east.		18. STYLE OR DESIGN vernacular 49		2. COUNTY	
9. COORDINATES UTM LAT LONG		19. ARCHITECT OR ENGINEER Rolland "Pete" Kite			4. PRESENT LOCAL NAME(S) OR DESIGNATION(S)
10. SITE () STRUCTURE () BUILDING (X) OBJECT ()		20. CONTRACTOR OR BUILDER 20		2. COUNTY	
11. ON NATIONAL REGISTER? YES () NO (X)		21. ORIGINAL USE, IF APPARENT resort cabin OIF			4. PRESENT LOCAL NAME(S) OR DESIGNATION(S)
12. IS IT ELIGIBLE? YES () NO (X)		22. PRESENT USE vacant		2. COUNTY	
13. PART OF ESTAB. HIST. DISTRICT? YES () NO (X)		23. OWNERSHIP PUBLIC () PRIVATE (X)			4. PRESENT LOCAL NAME(S) OR DESIGNATION(S)
14. DISTRICT POTENTIAL? YES () NO (X)		24. OWNER'S NAME AND ADDRESS IF KNOWN Dwight Ford, Hollister		2. COUNTY	
15. NAME OF ESTABLISHED DISTRICT		25. OPEN TO PUBLIC? YES () NO (X)			4. PRESENT LOCAL NAME(S) OR DESIGNATION(S)
42. FURTHER DESCRIPTION OF IMPORTANT FEATURES Interior rock chimney; secondary entrance leads to basement on east.		26. LOCAL CONTACT PERSON OR ORGANIZATION		5. OTHER NAME(S)	
43. HISTORY AND SIGNIFICANCE Rental CABIN built by Rolland "Pete" Kite as part of Shore Acres Resort ca. 1920.		27. OTHER SURVEYS IN WHICH INCLUDED			6. TOWNSHIP
44. DESCRIPTION OF ENVIRONMENT AND OUTBUILDINGS Old concrete sidewalk runs north/south behind 3 remaining cabins and foundation remnant of one more to north.		45. SOURCES OF INFORMATION on-site inspection		RANGE	
46. PREPARED BY LM-P		47. ORGANIZATION LM-P			SECTION
48. DATE 2-91		49. REVISION DATE(S)			

RETURN THIS FORM WHEN COMPLETED TO: OFFICE OF HISTORIC PRESERVATION
P.O. BOX 176
JEFFERSON CITY, MISSOURI 65102
PH. 314-751-4096

IF ADDITIONAL SPACE IS NEEDED, ATTACH SEPARATE SHEET(S) TO THIS FORM



Branson

Branson Ch

Hollister

Hollister
(BM 733)

Radio Tower
(KOMC)

Ellison
Cem

Trailer
Park

CLARK
AIRPORT

CLARK
AIRPORT

#110



MISSOURI OFFICE OF HISTORIC PRESERVATION
ARCHITECTURAL/HISTORIC INVENTORY SURVEY FORM

TA-AS-612-154

1. NO. 115		4. PRESENT LOCAL NAME(S) OR DESIGNATION(S) Shore Acres Cabin #3		1. NO.	
2. COUNTY Taney		5. OTHER NAME(S)			2. COUNTY
3. LOCATION OF NEGATIVES COS					
6. SPECIFIC LEGAL LOCATION TOWNSHIP 22N RANGE 21W SECTION 4 IF CITY OR TOWN, STREET ADDRESS Ford's Shore Acres		16. THEMATIC CATEGORY tourism		28. NO. OF STORIES 1	
7. CITY OR TOWN IF RURAL, VICINITY Hollister		17. DATE(S) OR PERIOD early 1920's		29. BASEMENT? YES (X) NO ()	
8. DESCRIPTION OF LOCATION Cabin faces west with entry on west, sited on lot which slopes sharply east.		18. STYLE OR DESIGN vernacular 99		30. FOUNDATION MATERIAL concrete	
9. COORDINATES UTM LAT LONG		19. ARCHITECT OR ENGINEER Rolland "Pete" Kite		31. WALL CONSTRUCTION frame	
10. SITE () STRUCTURE () BUILDING (X) OBJECT ()		20. CONTRACTOR OR BUILDER		32. ROOF TYPE AND MATERIAL gable/asphalt	
11. ON NATIONAL REGISTER? YES () NO (X)		21. ORIGINAL USE, IF APPARENT resort cabin 01E		33. NO. OF BAYS FRONT 2 SIDE 3	
12. IS IT ELIGIBLE? YES () NO (X)		22. PRESENT USE vacant		34. WALL TREATMENT wood	
13. PART OF ESTAB. HIST. DISTRICT? YES () NO (X)		23. OWNERSHIP PUBLIC () PRIVATE (X)		35. PLAN SHAPE rect	
14. DISTRICT POTENTIAL? YES () NO (X)		24. OWNER'S NAME AND ADDRESS IF KNOWN Dwight Ford, Hollister		36. CHANGES (EXPLAIN IN NO. 42) ADDITION () ALTERED () MOVED ()	
15. NAME OF ESTABLISHED DISTRICT		25. OPEN TO PUBLIC? YES () NO (X)		37. CONDITION INTERIOR EXTERIOR poor	
42. FURTHER DESCRIPTION OF IMPORTANT FEATURES Interior rock chimney. Secondary entrance leads into basement level on east.		26. LOCAL CONTACT PERSON OR ORGANIZATION		38. PRESERVATION UNDERWAY? YES () NO (X)	
43. HISTORY AND SIGNIFICANCE Remnant of Shore Acres Resort, begun in early 1920's by Rolland B. "Pete" Kite, early Hollister entrepreneur.		27. OTHER SURVEYS IN WHICH INCLUDED		39. ENDANGERED? BY WHAT? YES (X) NO () neglect	
44. DESCRIPTION OF ENVIRONMENT AND OUTBUILDINGS Old concrete sidewalk runs north/south on east side of the three remaining cabins.		45. SOURCES OF INFORMATION on-site inspection		40. VISIBLE FROM PUBLIC ROAD? YES (X) NO ()	
46. PREPARED BY LM-P		47. ORGANIZATION LM-P		41. DISTANCE FROM AND FRONTAGE ON ROAD 10'	
48. DATE 2-91		49. REVISION DATE(S)		5. OTHER NAME(S)	
RETURN THIS FORM WHEN COMPLETED TO: OFFICE OF HISTORIC PRESERVATION P.O. BOX 176 JEFFERSON CITY, MISSOURI 65102 PH. 314-751-4096					6. TOWNSHIP
IF ADDITIONAL SPACE IS NEEDED, ATTACH SEPARATE SHEET(S) TO THIS FORM				RANGE	
					SECTION

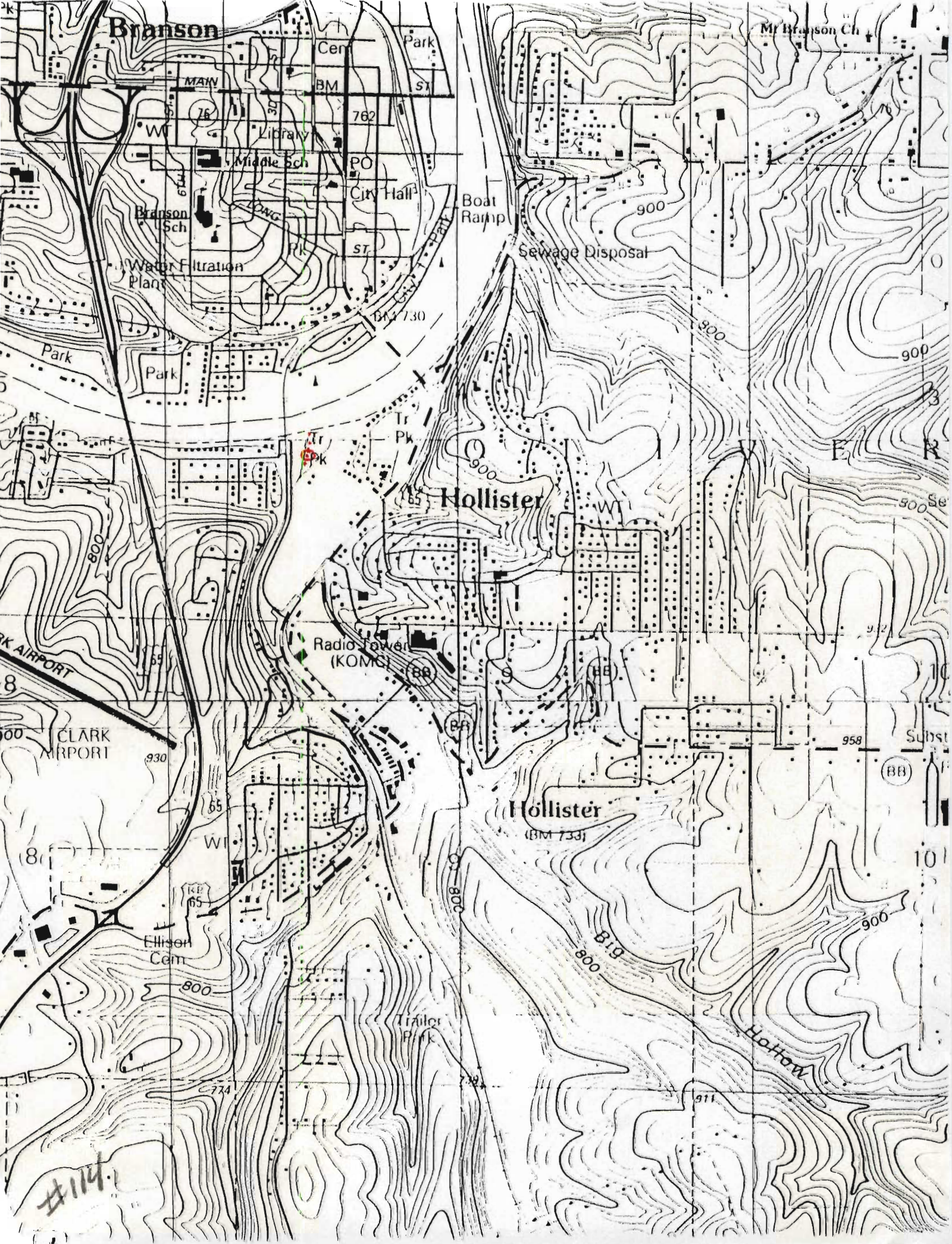




MISSOURI OFFICE OF HISTORIC PRESERVATION
ARCHITECTURAL/HISTORIC INVENTORY SURVEY FORM

TA-AS-D12-155

1. NO. 114		4. PRESENT LOCAL NAME(S) OR DESIGNATION(S) Shore Acres Cabin #2		1. NO.	
2. COUNTY Taney		5. OTHER NAME(S)			2. COUNTY
3. LOCATION OF NEGATIVES COS					
6. SPECIFIC LEGAL LOCATION TOWNSHIP 22N RANGE 21W SECTION 4 IF CITY OR TOWN, STREET ADDRESS Ford's Shore Acres		16. THEMATIC CATEGORY tourism		28. NO. OF STORIES 1	
7. CITY OR TOWN IF RURAL, VICINITY Hollister		17. DATE(S) OR PERIOD early 1920's			29. BASEMENT? YES XXX NO ()
8. DESCRIPTION OF LOCATION Cabin faces west with entry on west, sited on lot which slopes sharply to east.		18. STYLE OR DESIGN vernacular 44			
9. COORDINATES UTM LAT LONG		19. ARCHITECT OR ENGINEER Rolland "Pete" Kite		31. WALL CONSTRUCTION frame	
10. SITE () STRUCTURE () BUILDING (X) OBJECT ()		20. CONTRACTOR OR BUILDER			32. ROOF TYPE AND MATERIAL hipped gable/asphalt
11. ON NATIONAL REGISTER? YES (X) NO ()		21. ORIGINAL USE, IF APPARENT resort cabin OIF			
12. IS IT ELIGIBLE? YES () NO (X)		22. PRESENT USE vacant		34. WALL TREATMENT wood	
13. PART OF ESTAB. HIST. DISTRICT? YES () NO (X)		23. OWNERSHIP PUBLIC () PRIVATE (X)			35. PLAN SHAPE rect
14. DISTRICT POTENTIAL? YES () NO (X)		24. OWNER'S NAME AND ADDRESS IF KNOWN Dwight Ford, Hollister			
15. NAME OF ESTABLISHED DISTRICT		25. OPEN TO PUBLIC? YES () NO (X)		37. CONDITION INTERIOR EXTERIOR poor	
42. FURTHER DESCRIPTION OF IMPORTANT FEATURES Interior rock chimney; secondary entrance into basement level on east.		26. LOCAL CONTACT PERSON OR ORGANIZATION			38. PRESERVATION UNDERWAY? YES () NO (X)
43. HISTORY AND SIGNIFICANCE Part of Shore Acres Resort built by Rolland "Pete" Kite, one of town's early developers, in the early 1920's.		27. OTHER SURVEYS IN WHICH INCLUDED			
44. DESCRIPTION OF ENVIRONMENT AND OUTBUILDINGS An old concrete sidewalk runs north/south behind remaining cabins.				40. VISIBLE FROM PUBLIC ROAD? YES (X) NO ()	
45. SOURCES OF INFORMATION on-site inspection					41. DISTANCE FROM AND FRONTAGE ON ROAD 10'
46. PREPARED BY LM-P					
47. ORGANIZATION LM-P				6. TOWNSHIP	
48. DATE 2-91		49. REVISION DATE(S)			RANGE
RETURN THIS FORM WHEN COMPLETED TO: OFFICE OF HISTORIC PRESERVATION P.O. BOX 176 JEFFERSON CITY, MISSOURI 65102 PH. 314-751-4096					
IF ADDITIONAL SPACE IS NEEDED, ATTACH SEPARATE SHEET(S) TO THIS FORM					





MISSOURI OFFICE OF HISTORIC PRESERVATION

ARCHITECTURAL/HISTORIC INVENTORY SURVEY FORM

TA-AS-012-156

1. NO. 101		4. PRESENT LOCAL NAME(S) OR DESIGNATION(S)		1. NO.	
2. COUNTY Taney		5. OTHER NAME(S)			2. COUNTY
3. LOCATION OF NEGATIVES COS					
6. SPECIFIC LEGAL LOCATION TOWNSHIP 22N RANGE 21W SECTION 9 IF CITY OR TOWN, STREET ADDRESS Hawthorne Ave		16. THEMATIC CATEGORY tourism		28. NO. OF STORIES 1-	
		17. DATE(S) OR PERIOD 1930s		29. BASEMENT? YES (X) NO ()	
7. CITY OR TOWN IF RURAL, VICINITY Hollister		18. STYLE OR DESIGN vernacular 18		30. FOUNDATION MATERIAL concrete 6-10	
		19. ARCHITECT OR ENGINEER		31. WALL CONSTRUCTION frame	
8. DESCRIPTION OF LOCATION Faces west with entry on west, looking toward Turkey Creek and downtown Hollister. 100ft		20. CONTRACTOR OR BUILDER 20 F L		32. ROOF TYPE AND MATERIAL gable/asphalt HF	
		21. ORIGINAL USE, IF APPARENT home CIA		33. NO. OF BAYS FRONT 4 SIDE 3	
		22. PRESENT USE dwelling		34. WALL TREATMENT wood	
		23. OWNERSHIP PUBLIC () PRIVATE (X)		35. PLAN SHAPE rect	
9. COORDINATES UTM LAT Hollister LONG		24. OWNER'S NAME AND ADDRESS IF KNOWN		36. CHANGES (EXPLAIN IN NO. 42) ADDITION (X) ALTERED () MOVED ()	
10. SITE () BUILDING (X) STRUCTURE () OBJECT ()		25. OPEN TO PUBLIC? YES () NO (X)		37. CONDITION INTERIOR EXTERIOR excellent	
		26. LOCAL CONTACT PERSON OR ORGANIZATION		38. PRESERVATION UNDERWAY? YES () NO (X)	
11. ON NATIONAL REGISTER? YES () NO (X)		27. OTHER SURVEYS IN WHICH INCLUDED		39. ENDANGERED? BY WHAT? YES () NO (X)	
12. IS IT ELIGIBLE? YES () NO (X)				40. VISIBLE FROM PUBLIC ROAD? YES (X) NO ()	
13. PART OF ESTAB. HIST. DISTRICT? YES () NO (X)				41. DISTANCE FROM AND FRONTAGE ON ROAD 60'	
14. DISTRICT YES () POTENTIAL? NO (X)				<div style="border: 1px solid black; padding: 20px; width: 100%;"> <p>PHOTO MUST BE PROVIDED</p> </div>	
15. NAME OF ESTABLISHED DISTRICT					
42. FURTHER DESCRIPTION OF IMPORTANT FEATURES 8/8 double hung windows, rustic rockwork on entry foundation, and porch pillars. Battered porch posts. Basement has drive in garage on south, very early addition on south, small wooden porch on east.					
43. HISTORY AND SIGNIFICANCE					
44. DESCRIPTION OF ENVIRONMENT AND OUTBUILDINGS Well on south sheltered by hipped roof on rustic, untrimmed cedar posts.					
45. SOURCES OF INFORMATION on-site inspection					
46. PREPARED BY LM-P					
47. ORGANIZATION LM-P					
48. DATE 2-91 49. REVISION DATE(S)					
<div style="display: flex; justify-content: space-between;"> <div> <p>RETURN THIS FORM WHEN COMPLETED TO: OFFICE OF HISTORIC PRESERVATION P.O. BOX 176 JEFFERSON CITY, MISSOURI 65102 PH. 314-751-4096</p> <p>IF ADDITIONAL SPACE IS NEEDED, ATTACH SEPARATE SHEET(S) TO THIS FORM</p> </div> <div> <p>6. TOWNSHIP</p> <p>RANGE</p> <p>SECTION</p> </div> </div>					







MISSOURI OFFICE OF HISTORIC PRESERVATION

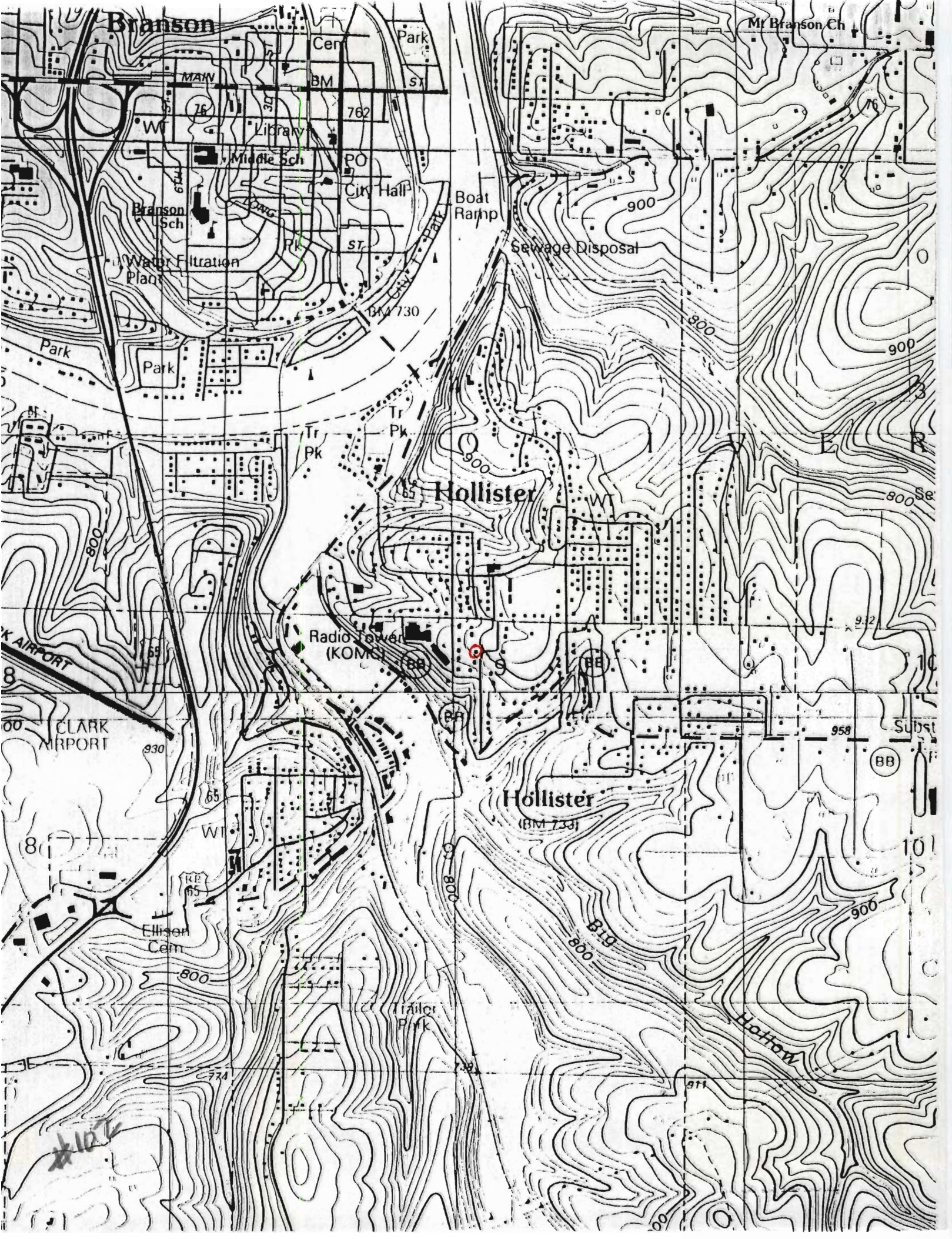
ARCHITECTURAL/HISTORIC INVENTORY SURVEY FORM

TA-AS-012-157

1. NO. 102		4. PRESENT LOCAL NAME(S) OR DESIGNATION(S)		1. NO. 2. COUNTY 4. PRESENT LOCAL NAME(S) OR DESIGNATION(S)
2. COUNTY Taney		5. OTHER NAME(S)		
3. LOCATION OF NEGATIVES COS				
6. SPECIFIC LEGAL LOCATION TOWNSHIP 22N RANGE 21W SECTION 9 IF CITY OR TOWN, STREET ADDRESS Hawthorne St.		16. THEMATIC CATEGORY tourism		2. COUNTY 4. PRESENT LOCAL NAME(S) OR DESIGNATION(S)
7. CITY OR TOWN IF RURAL, VICINITY Hollister		17. DATE(S) OR PERIOD 1930s		
8. DESCRIPTION OF LOCATION House sits west of Hawthorne facing east with entry on east.		18. STYLE OR DESIGN vernacular 11		
		19. ARCHITECT OR ENGINEER		
		20. CONTRACTOR OR BUILDER		
		21. ORIGINAL USE, IF APPARENT home, DIA		
22. PRESENT USE dwelling		28. NO. OF STORIES 1		
23. OWNERSHIP PUBLIC() PRIVATE(X)		29. BASEMENT? YES() NO(X)		
24. OWNER'S NAME AND ADDRESS IF KNOWN		30. FOUNDATION MATERIAL concrete LS 40		
25. OPEN TO PUBLIC? YES() NO(X)		31. WALL CONSTRUCTION frame		
26. LOCAL CONTACT PERSON OR ORGANIZATION		32. ROOF TYPE AND MATERIAL hip/asphalt		
27. OTHER SURVEYS IN WHICH INCLUDED		33. NO. OF BAYS FRONT 3 SIDE 2		
28. NO. OF STORIES 1		34. WALL TREATMENT stucco		
29. BASEMENT? YES() NO(X)		35. PLAN SHAPE square		
30. FOUNDATION MATERIAL concrete LS 40		36. CHANGES (EXPLAIN IN NO. 42) ADDITION() ALTERED() MOVED()		
31. WALL CONSTRUCTION frame		37. CONDITION INTERIOR EXTERIOR fair		
32. ROOF TYPE AND MATERIAL hip/asphalt		38. PRESERVATION UNDERWAY? YES() NO(X)		
33. NO. OF BAYS FRONT 3 SIDE 2		39. ENDANGERED? BY WHAT? YES() NO(X)		
34. WALL TREATMENT stucco		40. VISIBLE FROM PUBLIC ROAD? YES(X) NO()		
35. PLAN SHAPE square		41. DISTANCE FROM AND FRONTAGE ON ROAD 3'		
36. CHANGES (EXPLAIN IN NO. 42) ADDITION() ALTERED() MOVED()		PHOTO MUST BE PROVIDED		5. OTHER NAME(S)
37. CONDITION INTERIOR EXTERIOR fair				
38. PRESERVATION UNDERWAY? YES() NO(X)		PHOTO MUST BE PROVIDED		6. TOWNSHIP
39. ENDANGERED? BY WHAT? YES() NO(X)				
40. VISIBLE FROM PUBLIC ROAD? YES(X) NO()		PHOTO MUST BE PROVIDED		RANGE
41. DISTANCE FROM AND FRONTAGE ON ROAD 3'				
42. FURTHER DESCRIPTION OF IMPORTANT FEATURES Slab rock veneer on foundation of American foursquare.		PHOTO MUST BE PROVIDED		SECTION
43. HISTORY AND SIGNIFICANCE				
44. DESCRIPTION OF ENVIRONMENT AND OUTBUILDINGS				
45. SOURCES OF INFORMATION on-site inspection		46. PREPARED BY LM-P		SECTION
47. ORGANIZATION LM-P		48. DATE 2-91		
49. REVISION DATE(S)				

RETURN THIS FORM WHEN COMPLETED TO: OFFICE OF HISTORIC PRESERVATION
P.O. BOX 176
JEFFERSON CITY, MISSOURI 65102
PH. 314-751-4096

IF ADDITIONAL SPACE IS NEEDED, ATTACH SEPARATE SHEET(S) TO THIS FORM





MISSOURI OFFICE OF HISTORIC PRESERVATION

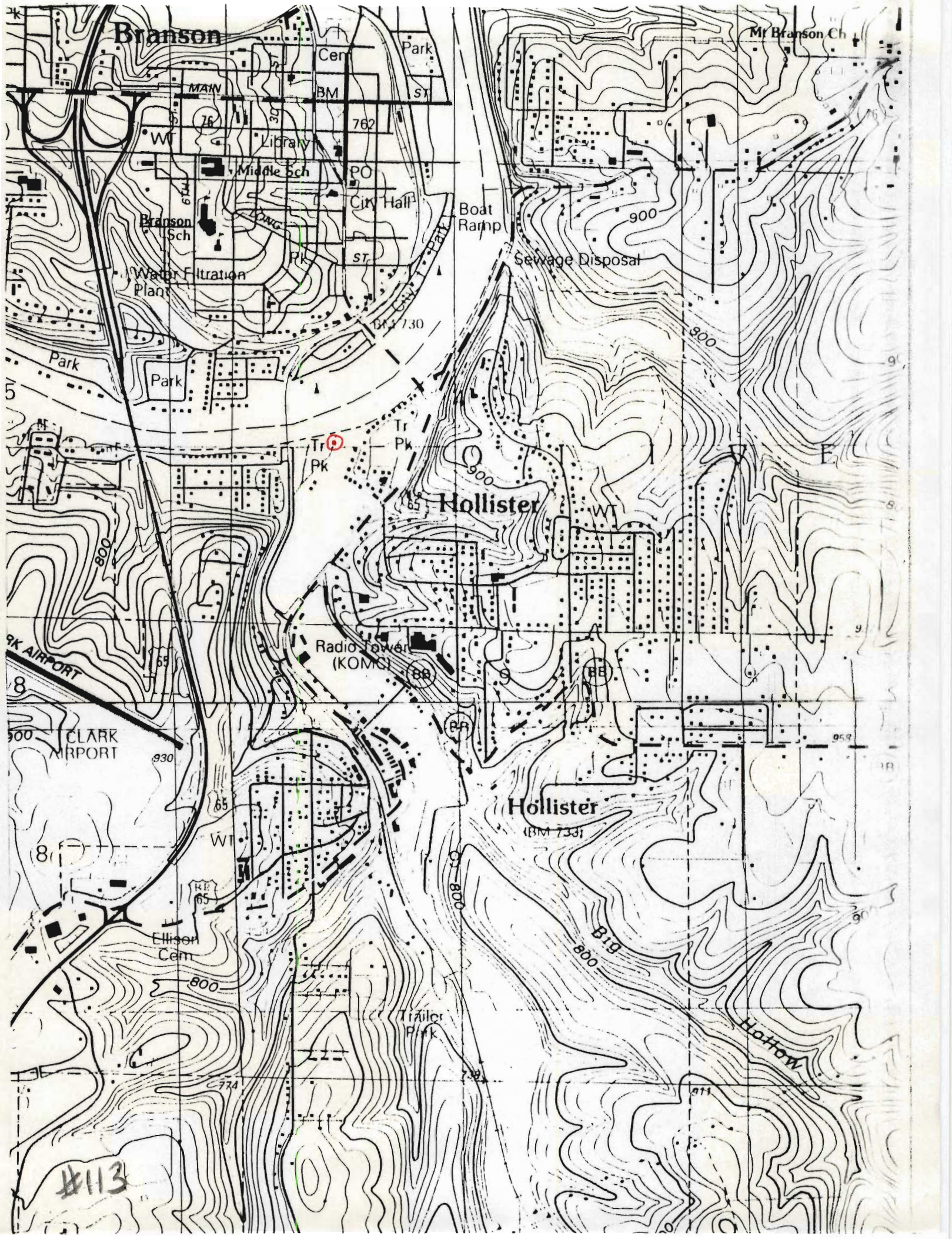
ARCHITECTURAL/HISTORIC INVENTORY SURVEY FORM

TA-AS-012-158

1. NO. 113		4. PRESENT LOCAL NAME(S) OR DESIGNATION(S) Kite/Hackett Home		1. NO.	
2. COUNTY Taney		5. OTHER NAME(S) Opinion			2. COUNTY
3. LOCATION COSE NEGATIVES		Kite Shore Acres Home			
6. SPECIFIC LEGAL LOCATION TOWNSHIP 22N RANGE 21W SECTION 4 IF CITY OR TOWN, STREET ADDRESS Hulland Park		16. THEMATIC CATEGORY tourism 120 050		5. OTHER NAME(S)	
7. CITY OR TOWN IF RURAL, VICINITY Hollister		17. DATE(S) OR PERIOD early 1920's			6. TOWNSHIP
8. DESCRIPTION OF LOCATION House sits at mouth of Turkey Creek facing Lake Taneycomo on northeast.		18. STYLE OR DESIGN vernacular 19			
9. COORDINATES UTM LAT LONG		19. ARCHITECT OR ENGINEER		SECTION	
10. SITE () STRUCTURE () BUILDING (X) OBJECT ()		20. CONTRACTOR OR BUILDER			
11. ON NATIONAL REGISTER? YES () NO (X)		21. ORIGINAL USE, IF APPARENT dwelling DIA #1			
12. IS IT ELIGIBLE? YES (X) NO ()		22. PRESENT USE dwelling		7. TOWNSHIP	
13. PART OF ESTAB. HIST. DISTRICT? YES () NO (X)		23. OWNERSHIP PUBLIC () PRIVATE (X)			8. RANGE
14. DISTRICT POTENTIAL? YES () NO (X)		24. OWNER'S NAME AND ADDRESS IF KNOWN Jessie May Kite-Hackett Hollister			
15. NAME OF ESTABLISHED DISTRICT		25. OPEN TO PUBLIC? YES () NO (X)			
42. FURTHER DESCRIPTION OF IMPORTANT FEATURES Rock chimney on east. Veranda style porch on front. Substantial home situated on scenic point bordered by Turkey Creek and Lake Taneycomo.		26. LOCAL CONTACT PERSON OR ORGANIZATION			
43. HISTORY AND SIGNIFICANCE: House was constructed around 1920 by Rolland B. Kite, Sr., father of local entrepreneur. Kite, Sr. built this fine example of White River rock, along with Shore Acres Resort to the immediate south. Before Table Rock Dam was built in 1950s' the house was flooded periodically, due to its location at juncture of White River and Turkey Creek. House now owned by grand-daughter of builder.		27. OTHER SURVEYS IN WHICH INCLUDED		10. SECTION	
44. DESCRIPTION OF ENVIRONMENT AND OUTBUILDINGS		28. NO. OF STORIES 1			
45. SOURCES OF INFORMATION on-site inspection		29. BASEMENT? YES (X) NO ()			
46. PREPARED BY LM-P		30. FOUNDATION MATERIAL concrete		11. SECTION	
47. ORGANIZATION LM-P		31. WALL CONSTRUCTION frame			
48. DATE 2-91		32. ROOF TYPE AND MATERIAL gable/asphalt			
49. REVISION DATE(S)		33. NO. OF BAYS FRONT 3 SIDE 8		12. SECTION	
		34. WALL TREATMENT rock			
		35. PLAN SHAPE rect			
		36. CHANGES (EXPLAIN IN NO. 42) ADDITION () ALTERED () MOVED ()		13. SECTION	
		37. CONDITION INTERIOR EXTERIOR excellent			
		38. PRESERVATION UNDERWAY? YES () NO (X)			
		39. ENDANGERED? BY WHAT? YES () NO (X)		14. SECTION	
		40. VISIBLE FROM PUBLIC ROAD? YES (X) NO ()			
		41. DISTANCE FROM AND FRONTAGE ON ROAD 15'			
		<div style="border: 2px solid black; width: 100px; height: 100px; margin: 0 auto; position: relative;"> <div style="position: absolute; top: 0; right: 0; bottom: 0; left: 0; border: 1px solid black; transform: rotate(45deg);"></div> <div style="position: absolute; top: 0; left: 0; bottom: 0; right: 0; border: 1px solid black; transform: rotate(-45deg);"></div> </div> <p>PHOTO MUST BE PROVIDED</p>		15. SECTION	

RETURN THIS FORM WHEN COMPLETED TO: OFFICE OF HISTORIC PRESERVATION
P.O. BOX 176
JEFFERSON CITY, MISSOURI 65102
PH. 314-751-4096

IF ADDITIONAL SPACE IS NEEDED, ATTACH SEPARATE SHEET(S) TO THIS FORM







MISSOURI OFFICE OF HISTORIC PRESERVATION

ARCHITECTURAL/HISTORIC INVENTORY SURVEY FORM

TA-AS-612-159

1. NO. 92		4. PRESENT LOCAL NAME(S) OR DESIGNATION(S) D.R. Griffith		1. NO.
2. COUNTY Taney		5. OTHER NAME(S)		
3. LOCATION OF NEGATIVES COS				
6. SPECIFIC LEGAL LOCATION TOWNSHIP 22N RANGE 21W SECTION 9 IF CITY OR TOWN, STREET ADDRESS Knox Ave		16. THEMATIC CATEGORY tourism		2. COUNTY
7. CITY OR TOWN IF RURAL, VICINITY Hollister		17. DATE(S) OR PERIOD ca. 1940		
8. DESCRIPTION OF LOCATION Faces east with entry on east.		18. STYLE OR DESIGN Vernacular		
9. COORDINATES UTM LAT LONG Branson		19. ARCHITECT OR ENGINEER		4. PRESENT LOCAL NAME(S) OR DESIGNATION(S)
		20. CONTRACTOR OR BUILDER		
		21. ORIGINAL USE, IF APPARENT Fu		
		22. PRESENT USE dwelling OIA		
10. SITE () STRUCTURE () BUILDING (X) OBJECT ()		23. OWNERSHIP PUBLIC () PRIVATE (X)		5. OTHER NAME(S)
11. ON NATIONAL REGISTER? YES () NO (X)		24. OWNER'S NAME AND ADDRESS IF KNOWN		
12. IS IT ELIGIBLE? YES () NO (X)		25. OPEN TO PUBLIC? YES () NO (X)		
13. PART OF ESTAB. HIST. DISTRICT? YES () NO (X)		26. LOCAL CONTACT PERSON OR ORGANIZATION		
14. DISTRICT POTENTIAL? YES () NO (X)		27. OTHER SURVEYS IN WHICH INCLUDED		6. TOWNSHIP
15. NAME OF ESTABLISHED DISTRICT		28. NO. OF STORIES 1		
		29. BASEMENT? YES () NO (X)		
		30. FOUNDATION MATERIAL concrete		
		31. WALL CONSTRUCTION frame		RANGE
		32. ROOF TYPE AND MATERIAL gable/asphalt		
		33. NO. OF BAYS FRONT 4 SIDE 3		
		34. WALL TREATMENT 20 wood		
		35. PLAN SHAPE rect		SECTION
		36. CHANGES (EXPLAIN IN NO. 42) ADDITION (X) ALTERED () MOVED ()		
		37. CONDITION INTERIOR EXTERIOR good		
		38. PRESERVATION UNDERWAY? YES () NO (X)		
		39. ENDANGERED? BY WHAT? YES () NO (X)		
		40. VISIBLE FROM PUBLIC ROAD? YES (X) NO ()		
		41. DISTANCE FROM AND FRONTAGE ON ROAD 12'		
42. FURTHER DESCRIPTION OF IMPORTANT FEATURES Porch added onto facade and deck added onto north. 3/1 double hung windows.				
43. HISTORY AND SIGNIFICANCE				
44. DESCRIPTION OF ENVIRONMENT AND OUTBUILDINGS Gable roofed storage shed to west; gable roofed garage to north. Rock retaining wall on south and east				
45. SOURCES OF INFORMATION on-site inspection		46. PREPARED BY IM-P		
		47. ORGANIZATION IM-P		
RETURN THIS FORM WHEN COMPLETED TO: OFFICE OF HISTORIC PRESERVATION P.O. BOX 176 JEFFERSON CITY, MISSOURI 65102 PH. 314-751-4096		48. DATE 9-90		
IF ADDITIONAL SPACE IS NEEDED, ATTACH SEPARATE SHEET(S) TO THIS FORM		49. REVISION DATE(S)		





MISSOURI OFFICE OF HISTORIC PRESERVATION

ARCHITECTURAL/HISTORIC INVENTORY SURVEY FORM

TA-AS-012-160

1. NO. 145		4. PRESENT LOCAL NAME(S) OR DESIGNATION(S) <i>Presbyterian Hill Chautauqua</i>		1. NO.
2. COUNTY Taney		5. OTHER NAME(S) <i>Office tower #1 tower #2</i>		
3. LOCATION OF NEGATIVES COS				
6. SPECIFIC LEGAL LOCATION TOWNSHIP <u>22N</u> RANGE <u>21W</u> SECTION <u>4</u> IF CITY OR TOWN, STREET ADDRESS Knox Ave		16. THEMATIC CATEGORY tourism		2. COUNTY
7. CITY OR TOWN IF RURAL, VICINITY Hollister		17. DATE(S) OR PERIOD 1927		
8. DESCRIPTION OF LOCATION Building sits west of Knox Ave facing east		18. STYLE OR DESIGN vernacular		
		19. ARCHITECT OR ENGINEER		4. PRESENT LOCAL NAME(S) OR DESIGNATION(S)
		20. CONTRACTOR OR BUILDER <i>10 65</i>		
		21. ORIGINAL USE, IF APPARENT administration building		
		22. PRESENT USE apartment		
9. COORDINATES UTM LAT LONG <i>Benson</i>		23. OWNERSHIP PUBLIC () PRIVATE (X)		5. OTHER NAME(S)
10. SITE () STRUCTURE () BUILDING (X) OBJECT ()		24. OWNER'S NAME AND ADDRESS IF KNOWN		
11. ON NATIONAL REGISTER? YES () NO (X)		25. OPEN TO PUBLIC? YES () NO (X)		
12. IS IT ELIGIBLE? YES (X) NO ()		26. LOCAL CONTACT PERSON OR ORGANIZATION		
13. PART OF ESTAB. HIST. DISTRICT? YES () NO (X)		14. DISTRICT POTENTIAL? YES () NO (X)		6. TOWNSHIP
15. NAME OF ESTABLISHED DISTRICT		27. OTHER SURVEYS IN WHICH INCLUDED		
42. FURTHER DESCRIPTION OF IMPORTANT FEATURES: 6/6 double hung windows. Rock wall treatment appears to have been applied postconstruction. Foundation rock-covered. Rock lug sills, concrete water table.		<div style="border: 1px solid black; padding: 10px; width: 100%;"> <p style="text-align: center;">PHOTO MUST BE PROVIDED</p> </div>		
43. HISTORY AND SIGNIFICANCE: Building part of original Presbyterian Hill grounds that opened in 1910, possibly the administration building. This Chautauqua was part of the 1900-1920 Chautauqua movement in the U.S. and figured prominently in the development of White River tourism. This building was a gift of Springfieldian, Mrs. J.S. Simmons, wife of developer and businessman "Jude" Simmons, to commemorate her father, a long-time minister.				
44. DESCRIPTION OF ENVIRONMENT AND OUTBUILDINGS Low coursed rock walls landscape all sides of building. Two stone water towers, one obviously older, to the west.				RANGE
45. SOURCES OF INFORMATION on-site inspection		46. PREPARED BY LM-P		
RETURN THIS FORM WHEN COMPLETED TO: OFFICE OF HISTORIC PRESERVATION P.O. BOX 176 JEFFERSON CITY, MISSOURI 65102 PH. 314-751-4096		47. ORGANIZATION LM-P		SECTION
		48. DATE 1-91 49. REVISION DATE(S)		
IF ADDITIONAL SPACE IS NEEDED, ATTACH SEPARATE SHEET(S) TO THIS FORM				









MISSOURI OFFICE OF HISTORIC PRESERVATION

ARCHITECTURAL/HISTORIC INVENTORY SURVEY FORM

JA-AS-012-161

1. NO. 143 2. COUNTY Taney 3. LOCATION OF NEGATIVES COS	4. PRESENT LOCAL NAME(S) OR DESIGNATION(S) 5. OTHER NAME(S)	1. NO. 2. COUNTY 4. PRESENT LOCAL NAME(S) OR DESIGNATION(S) 5. OTHER NAME(S)
6. SPECIFIC LEGAL LOCATION TOWNSHIP 22N RANGE 21W SECTION 4 IF CITY OR TOWN, STREET ADDRESS Knox Ave 7. CITY OR TOWN IF RURAL, VICINITY Hollister 8. DESCRIPTION OF LOCATION House sits west of Knox Ave facing east with entry on east. 9. COORDINATES UTM LAT LONG 10. SITE () STRUCTURE () BUILDING (X) OBJECT () 11. ON NATIONAL REGISTER? YES () NO (X) 12. IS IT ELIGIBLE? YES () NO (X) 13. PART OF ESTAB. HIST. DISTRICT? YES () NO (X) 14. DISTRICT POTENTIAL? YES () NO (X) 15. NAME OF ESTABLISHED DISTRICT	16. THEMATIC CATEGORY tourism 17. DATE(S) OR PERIOD ca. 1910 18. STYLE OR DESIGN vernacular 49 19. ARCHITECT OR ENGINEER 20. CONTRACTOR OR BUILDER 21. ORIGINAL USE, IF APPARENT summer cabin OR 22. PRESENT USE dwelling 23. OWNERSHIP PUBLIC () PRIVATE (X) 24. OWNER'S NAME AND ADDRESS IF KNOWN 25. OPEN TO PUBLIC? YES () NO (X) 26. LOCAL CONTACT PERSON OR ORGANIZATION 27. OTHER SURVEYS IN WHICH INCLUDED	28. NO. OF STORIES 1 - 1 29. BASEMENT? YES (X) NO () 30. FOUNDATION MATERIAL concrete 65 31. WALL CONSTRUCTION frame 32. ROOF TYPE AND MATERIAL gable/asphalt 6B 33. NO. OF BAYS FRONT 4 SIDE 2 34. WALL TREATMENT wood 35. PLAN SHAPE rect 36. CHANGES (EXPLAIN IN NO. 42) ADDITION (X) ALTERED () MOVED () 37. CONDITION INTERIOR EXTERIOR good 38. PRESERVATION UNDERWAY? YES () NO (X) 39. ENDANGERED? BY WHAT? YES () NO (X) 40. VISIBLE FROM PUBLIC ROAD? YES (X) NO () 41. DISTANCE FROM AND FRONTAGE ON ROAD 20'
42. FURTHER DESCRIPTION OF IMPORTANT FEATURES Southern section, differentiated by break in roof, an addition. Core has rock foundation.		PHOTO MUST BE PROVIDED
43. HISTORY AND SIGNIFICANCE Part of Presbyterian Hill Chautauqua ground that opened in 1910.		
44. DESCRIPTION OF ENVIRONMENT AND OUTBUILDINGS		
45. SOURCES OF INFORMATION on-site inspection	46. PREPARED BY LM-P 47. ORGANIZATION LM-P 48. DATE 1-91 49. REVISION DATE(S)	

RETURN THIS FORM WHEN COMPLETED TO: OFFICE OF HISTORIC PRESERVATION
 P.O. BOX 176
 JEFFERSON CITY, MISSOURI 65102
 PH. 314-751-4096

IF ADDITIONAL SPACE IS NEEDED, ATTACH SEPARATE SHEET(S) TO THIS FORM





MISSOURI OFFICE OF HISTORIC PRESERVATION

ARCHITECTURAL/HISTORIC INVENTORY SURVEY FORM

TA-AS-012-162

1. NO. 142		4. PRESENT LOCAL NAME(S) OR DESIGNATION(S)		1. NO.
2. COUNTY Taney		5. OTHER NAME(S)		
3. LOCATION OF NEGATIVES COS				
6. SPECIFIC LEGAL LOCATION TOWNSHIP <u>22N</u> RANGE <u>21W</u> SECTION <u>4</u> IF CITY OR TOWN, STREET ADDRESS <u>Knox Ave</u>		16. THEMATIC CATEGORY <u>tourism</u>		2. COUNTY
7. CITY OR TOWN IF RURAL, VICINITY <u>Hollister</u>		17. DATE(S) OR PERIOD <u>ca. 1926</u>		
8. DESCRIPTION OF LOCATION House sits south of Knox Ave facing east with entry on east		18. STYLE OR DESIGN <u>vernacular 08</u>		
9. COORDINATES UTM LAT LONG <u>Branon</u>		19. ARCHITECT OR ENGINEER		4. PRESENT LOCAL NAME(S) OR DESIGNATION(S)
		20. CONTRACTOR OR BUILDER <u>FW</u>		
		21. ORIGINAL USE, IF APPARENT <u>summer cabin 015</u>		
		22. PRESENT USE <u>dwelling</u>		
10. SITE () STRUCTURE () BUILDING (<input checked="" type="checkbox"/>) OBJECT ()		23. OWNERSHIP PUBLIC () PRIVATE (<input checked="" type="checkbox"/>)		5. OTHER NAME(S)
11. ON NATIONAL REGISTER? YES () NO (<input checked="" type="checkbox"/>)		24. OWNER'S NAME AND ADDRESS IF KNOWN		
12. IS IT ELIGIBLE? YES () NO (<input checked="" type="checkbox"/>)		25. OPEN TO PUBLIC? YES () NO (<input checked="" type="checkbox"/>)		
13. PART OF ESTAB. HIST. DISTRICT? YES () NO (<input checked="" type="checkbox"/>)		26. LOCAL CONTACT PERSON OR ORGANIZATION		
14. DISTRICT POTENTIAL? YES () NO (<input checked="" type="checkbox"/>)		27. OTHER SURVEYS IN WHICH INCLUDED		6. TOWNSHIP
15. NAME OF ESTABLISHED DISTRICT		28. NO. OF STORIES <u>1 - 1</u>		
42. FURTHER DESCRIPTION OF IMPORTANT FEATURES Additions to east and west denoted by vertical board and batten. Core covered with slab log and has rock-covered foundation.		29. BASEMENT? YES () NO (<input checked="" type="checkbox"/>)		
43. HISTORY AND SIGNIFICANCE Part of Presbyterian Hill Chautauqua grounds that opened in 1910.		30. FOUNDATION MATERIAL <u>concrete 65 70</u>		
44. DESCRIPTION OF ENVIRONMENT AND OUTBUILDINGS		31. WALL CONSTRUCTION <u>frame</u>		RANGE
45. SOURCES OF INFORMATION on-site inspection		32. ROOF TYPE AND MATERIAL <u>gable/asphalt sh</u>		
46. PREPARED BY <u>LM-P</u>		33. NO. OF BAYS FRONT <u>3</u> SIDE <u>4</u>		
47. ORGANIZATION <u>LM-P</u>		34. WALL TREATMENT <u>wood</u>		
48. DATE <u>1-91</u>		49. REVISION DATE(S)		SECTION
48. DATE <u>1-91</u>		49. REVISION DATE(S)		

RETURN THIS FORM WHEN COMPLETED TO: OFFICE OF HISTORIC PRESERVATION
P.O. BOX 176
JEFFERSON CITY, MISSOURI 65102
PH. 314-751-4096

IF ADDITIONAL SPACE IS NEEDED, ATTACH SEPARATE SHEET(S) TO THIS FORM





MISSOURI OFFICE OF HISTORIC PRESERVATION

ARCHITECTURAL/HISTORIC INVENTORY SURVEY FORM

TA-AS-012-103

1. NO. <div style="border: 1px solid black; padding: 2px;">141</div>	4. PRESENT LOCAL NAME(S) OR DESIGNATION(S) <div style="border: 1px solid black; height: 40px;"></div>		1. NO.
2. COUNTY <div style="border: 1px solid black; padding: 2px;">Taney</div>	5. OTHER NAME(S) <div style="border: 1px solid black; height: 40px;"></div>		
3. LOCATION OF NEGATIVES <div style="border: 1px solid black; padding: 2px;">COS</div>			4. PRESENT LOCAL NAME(S) OR DESIGNATION(S)
6. SPECIFIC LEGAL LOCATION TOWNSHIP <u>22N</u> RANGE <u>21W</u> SECTION <u>4</u> IF CITY OR TOWN, STREET ADDRESS <div style="border: 1px solid black; padding: 2px;">Knox Ave</div>	16. THEMATIC CATEGORY <div style="border: 1px solid black; padding: 2px;">tourism</div>	28. NO. OF STORIES <u>1-1</u> 29. BASEMENT? YES () NO (X)	
7. CITY OR TOWN IF RURAL, VICINITY <div style="border: 1px solid black; padding: 2px;">Hollister</div>	17. DATE(S) OR PERIOD <div style="border: 1px solid black; padding: 2px;">ca. 1924</div>	30. FOUNDATION MATERIAL <div style="border: 1px solid black; padding: 2px;">mortared rock</div>	6. TOWNSHIP
8. DESCRIPTION OF LOCATION <div style="border: 1px solid black; padding: 2px;">House sets west of Knox facing east.</div>	18. STYLE OR DESIGN <div style="border: 1px solid black; padding: 2px;">vernacular 99</div>	31. WALL CONSTRUCTION <div style="border: 1px solid black; padding: 2px;">frame</div>	
9. COORDINATES UTM LAT LONG <div style="border: 1px solid black; padding: 2px;">B...</div>	19. ARCHITECT OR ENGINEER <div style="border: 1px solid black; height: 40px;"></div>	32. ROOF TYPE AND MATERIAL <div style="border: 1px solid black; padding: 2px;">gable/asphalt SD</div>	SECTION
10. SITE () STRUCTURE () BUILDING (X) OBJECT ()	20. CONTRACTOR OR BUILDER <div style="border: 1px solid black; padding: 2px;">J. W.</div>	33. NO. OF BAYS FRONT <u>4</u> SIDE <u>3</u>	
11. ON NATIONAL REGISTER? YES () NO (X)	21. ORIGINAL USE, IF APPARENT <div style="border: 1px solid black; padding: 2px;">OIF</div>	34. WALL TREATMENT <div style="border: 1px solid black; padding: 2px;">stucco</div>	
12. IS IT ELIGIBLE? YES () NO (X)	22. PRESENT USE <div style="border: 1px solid black; padding: 2px;">dwelling</div>	35. PLAN SHAPE <u>irreg</u>	
13. PART OF ESTAB. HIST. DISTRICT? YES () NO (X)	23. OWNERSHIP PUBLIC () PRIVATE (X)	36. CHANGES (EXPLAIN IN NO. 42) ADDITION (X) ALTERED () MOVED ()	
14. DISTRICT POTENTIAL? YES () NO (X)	24. OWNER'S NAME AND ADDRESS IF KNOWN <div style="border: 1px solid black; height: 40px;"></div>	37. CONDITION INTERIOR EXTERIOR <u>good</u>	
15. NAME OF ESTABLISHED DISTRICT <div style="border: 1px solid black; height: 40px;"></div>	25. OPEN TO PUBLIC? YES () NO (X)	38. PRESERVATION UNDERWAY? YES () NO (X)	
16. FURTHER DESCRIPTION OF IMPORTANT FEATURES <div style="border: 1px solid black; padding: 2px;">Cross-gabled section on north added. Interior chimney, mortared rock foundation.</div>	26. LOCAL CONTACT PERSON OR ORGANIZATION <div style="border: 1px solid black; height: 40px;"></div>	39. ENDANGERED? BY WHAT? YES () NO (X)	
17. HISTORY AND SIGNIFICANCE <div style="border: 1px solid black; height: 40px;"></div>	27. OTHER SURVEYS IN WHICH INCLUDED <div style="border: 1px solid black; height: 40px;"></div>	40. VISIBLE FROM PUBLIC ROAD? YES (X) NO ()	
18. DESCRIPTION OF ENVIRONMENT AND OUTBUILDINGS <div style="border: 1px solid black; padding: 2px;">Gambrel roofed small barn to west; small gable roofed outbuilding to northwest.</div>	41. DISTANCE FROM AND FRONTAGE ON ROAD <div style="border: 1px solid black; padding: 2px;">20'</div>	<div style="border: 1px solid black; padding: 20px; text-align: center;"> PHOTO MUST BE PROVIDED </div>	
19. SOURCES OF INFORMATION <div style="border: 1px solid black; padding: 2px;">on-site inspection</div>	42. PREPARED BY <div style="border: 1px solid black; padding: 2px;">LM-P</div>	43. ORGANIZATION <div style="border: 1px solid black; padding: 2px;">LM-P</div>	
RETURN THIS FORM WHEN COMPLETED TO: OFFICE OF HISTORIC PRESERVATION P.O. BOX 176 JEFFERSON CITY, MISSOURI 65102 PH. 314-751-4096		44. DATE <div style="border: 1px solid black; padding: 2px;">1-91</div>	
IF ADDITIONAL SPACE IS NEEDED, ATTACH SEPARATE SHEET(S) TO THIS FORM		45. REVISION DATE(S) <div style="border: 1px solid black; height: 40px;"></div>	



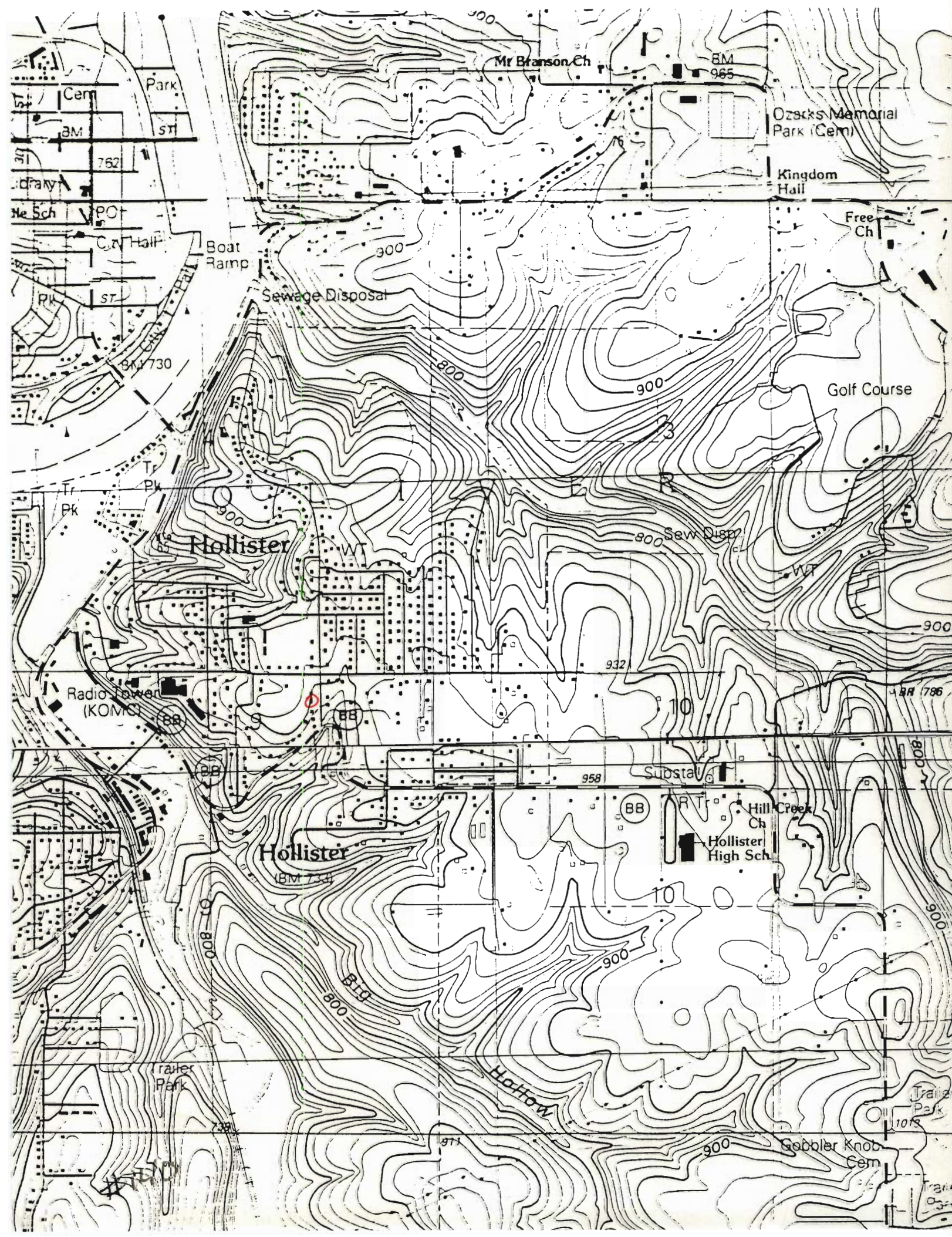


MISSOURI OFFICE OF HISTORIC PRESERVATION

ARCHITECTURAL/HISTORIC INVENTORY SURVEY FORM

TA-AS-012-164

1. NO. <div style="text-align: center; font-size: 1.2em;">140</div>	4. PRESENT LOCAL NAME(S) OR DESIGNATION(S)		1. NO.		
2. COUNTY <div style="text-align: center; font-size: 1.2em;">Taney</div>	5. OTHER NAME(S)			2. COUNTY	
3. LOCATION OF NEGATIVES <div style="text-align: center; font-size: 1.2em;">COS</div>					4. PRESENT LOCAL NAME(S) OR DESIGNATION(S)
6. SPECIFIC LEGAL LOCATION TOWNSHIP <u>22N</u> RANGE <u>21W</u> SECTION <u>4</u> IF CITY OR TOWN, STREET ADDRESS <div style="text-align: center; font-size: 1.2em;">Knox Ave</div>		16. THEMATIC CATEGORY <div style="text-align: center; font-size: 1.2em;">tourism</div>	28. NO. OF STORIES <u>1</u> 29. BASEMENT? YES () NO (X)		
7. CITY OR TOWN IF RURAL, VICINITY <div style="text-align: center; font-size: 1.2em;">Hollister</div>		17. DATE(S) OR PERIOD <div style="text-align: center; font-size: 1.2em;">ca. 1927</div>	30. FOUNDATION MATERIAL <div style="text-align: center; font-size: 1.2em;">concrete</div>	6. TOWNSHIP	
8. DESCRIPTION OF LOCATION <div style="text-align: center; font-size: 1.2em;">House faces east with entry on east.</div>		18. STYLE OR DESIGN <div style="text-align: center; font-size: 1.2em;">vernacular 14</div>	31. WALL CONSTRUCTION <div style="text-align: center; font-size: 1.2em;">frame</div>		RANGE
9. COORDINATES UTM LAT LONG <div style="text-align: center; font-size: 1.2em;">Branford</div>		19. ARCHITECT OR ENGINEER	32. ROOF TYPE AND MATERIAL <div style="text-align: center; font-size: 1.2em;">gable/asphalt CB</div>		
10. SITE () STRUCTURE () BUILDING (X) OBJECT ()		20. CONTRACTOR OR BUILDER <div style="text-align: center; font-size: 1.2em;">FW</div>	33. NO. OF BAYS FRONT 3 SIDE 3		
11. ON NATIONAL REGISTER? YES () NO (X)		21. ORIGINAL USE, IF APPARENT <div style="text-align: center; font-size: 1.2em;">summer cabin OIF</div>	34. WALL TREATMENT <div style="text-align: center; font-size: 1.2em;">wood</div>		
12. IS IT ELIGIBLE? YES () NO (X)		22. PRESENT USE <div style="text-align: center; font-size: 1.2em;">rental</div>	35. PLAN SHAPE <div style="text-align: center; font-size: 1.2em;">ell</div>		
13. PART OF ESTAB. HIST. DISTRICT? YES () NO (X)		23. OWNERSHIP PUBLIC () PRIVATE (X)	36. CHANGES (EXPLAIN IN NO. 42) ADDITION (X) ALTERED () MOVED ()		
14. DISTRICT POTENTIAL? YES () NO (X)		24. OWNER'S NAME AND ADDRESS IF KNOWN	37. CONDITION INTERIOR EXTERIOR <div style="text-align: center; font-size: 1.2em;">good</div>		
15. NAME OF ESTABLISHED DISTRICT		25. OPEN TO PUBLIC? YES () NO (X)	38. PRESERVATION UNDERWAY? YES () NO (X)		
16. FURTHER DESCRIPTION OF IMPORTANT FEATURES <div style="text-align: center; font-size: 1.2em;">Old interior brick chimney. Original structure probably a shotgun, with ell added to north, veneer added early.</div>		26. LOCAL CONTACT PERSON OR ORGANIZATION	39. ENDANGERED? BY WHAT? YES () NO (X)		
17. HISTORY AND SIGNIFICANCE		27. OTHER SURVEYS IN WHICH INCLUDED	40. VISIBLE FROM PUBLIC ROAD? YES (X) NO ()		
18. DESCRIPTION OF ENVIRONMENT AND OUTBUILDINGS <div style="text-align: center; font-size: 1.2em;">Rock retaining walls to west</div>		41. DISTANCE FROM AND FRONTAGE ON ROAD <div style="text-align: center; font-size: 1.2em;">25'</div>	<div style="border: 2px solid black; padding: 20px; font-size: 1.5em;"> PHOTO MUST BE PROVIDED </div>		
19. SOURCES OF INFORMATION <div style="text-align: center; font-size: 1.2em;">on-site inspection</div>		46. PREPARED BY <div style="text-align: center; font-size: 1.2em;">LM-P</div>			
20. RETURN THIS FORM WHEN COMPLETED TO: OFFICE OF HISTORIC PRESERVATION P.O. BOX 176 JEFFERSON CITY, MISSOURI 65102 PH. 314-751-4096		47. ORGANIZATION <div style="text-align: center; font-size: 1.2em;">LM-P</div>			
21. IF ADDITIONAL SPACE IS NEEDED, ATTACH SEPARATE SHEET(S) TO THIS FORM		48. DATE <div style="text-align: center; font-size: 1.2em;">1-91</div>			
		49. REVISION DATE(S)			





MISSOURI OFFICE OF HISTORIC PRESERVATION

ARCHITECTURAL/HISTORIC INVENTORY SURVEY FORM

TA-AS-012-165

1. NO. 139 2. COUNTY Taney 3. LOCATION OF NEGATIVES COS	4. PRESENT LOCAL NAME(S) OR DESIGNATION(S) 5. OTHER NAME(S)	1. NO.	
6. SPECIFIC LEGAL LOCATION TOWNSHIP 22N RANGE 21W SECTION 9 IF CITY OR TOWN, STREET ADDRESS Knox Ave 7. CITY OR TOWN Hollister IF RURAL, VICINITY 8. DESCRIPTION OF LOCATION Faces south, entry on south 9. COORDINATES UTM LAT LONG Benson 10. SITE () STRUCTURE () BUILDING (x) OBJECT () 11. ON NATIONAL REGISTER? YES () NO (x) 12. IS IT ELIGIBLE? YES () NO (x) 13. PART OF ESTAB. HIST. DISTRICT? YES () NO (x) 14. DISTRICT POTENTIAL? YES () NO (x) 15. NAME OF ESTABLISHED DISTRICT	16. THEMATIC CATEGORY tourism 17. DATE(S) OR PERIOD ca. 1930 18. STYLE OR DESIGN vernacular 49 19. ARCHITECT OR ENGINEER 20. CONTRACTOR OR BUILDER OB 21. ORIGINAL USE, IF APPARENT DIF 22. PRESENT USE vacant 23. OWNERSHIP PUBLIC () PRIVATE (x) 24. OWNER'S NAME AND ADDRESS IF KNOWN 25. OPEN TO PUBLIC? YES () NO (x) 26. LOCAL CONTACT PERSON OR ORGANIZATION 27. OTHER SURVEYS IN WHICH INCLUDED	28. NO. OF STORIES 1-1 29. BASEMENT? YES () NO (x) 30. FOUNDATION MATERIAL concrete 65 90 31. WALL CONSTRUCTION frame 32. ROOF TYPE AND MATERIAL gable/metal SD 33. NO. OF BAYS FRONT 3 SIDE 3 34. WALL TREATMENT stucco 35. PLAN SHAPE rect 36. CHANGES (EXPLAIN IN NO. 42) ADDITION (x) ALTERED () MOVED () 37. CONDITION INTERIOR EXTERIOR poor 38. PRESERVATION UNDERWAY? YES () NO (x) 39. ENDANGERED? BY WHAT? YES (x) NO () neglect 40. VISIBLE FROM PUBLIC ROAD? YES () NO (x) 41. DISTANCE FROM AND FRONTAGE ON ROAD 20'	2. COUNTY
42. FURTHER DESCRIPTION OF IMPORTANT FEATURES Addition on north; slab rock skirting on foundation; early shed-roofed addition on south.		4. PRESENT LOCAL NAME(S) OR DESIGNATION(S)	
43. HISTORY AND SIGNIFICANCE		5. OTHER NAME(S)	
44. DESCRIPTION OF ENVIRONMENT AND OUTBUILDINGS Shed-roofed outbuilding on north.		6. TOWNSHIP	
45. SOURCES OF INFORMATION on-site inspection		RANGE	
RETURN THIS FORM WHEN COMPLETED TO: OFFICE OF HISTORIC PRESERVATION P.O. BOX 176 JEFFERSON CITY, MISSOURI 65102 PH. 314-751-4096 IF ADDITIONAL SPACE IS NEEDED, ATTACH SEPARATE SHEET(S) TO THIS FORM		SECTION	
46. PREPARED BY LM-P 47. ORGANIZATION LM-P 48. DATE 1-91 49. REVISION DATE(S)			

PHOTO
MUST
BE
PROVIDED



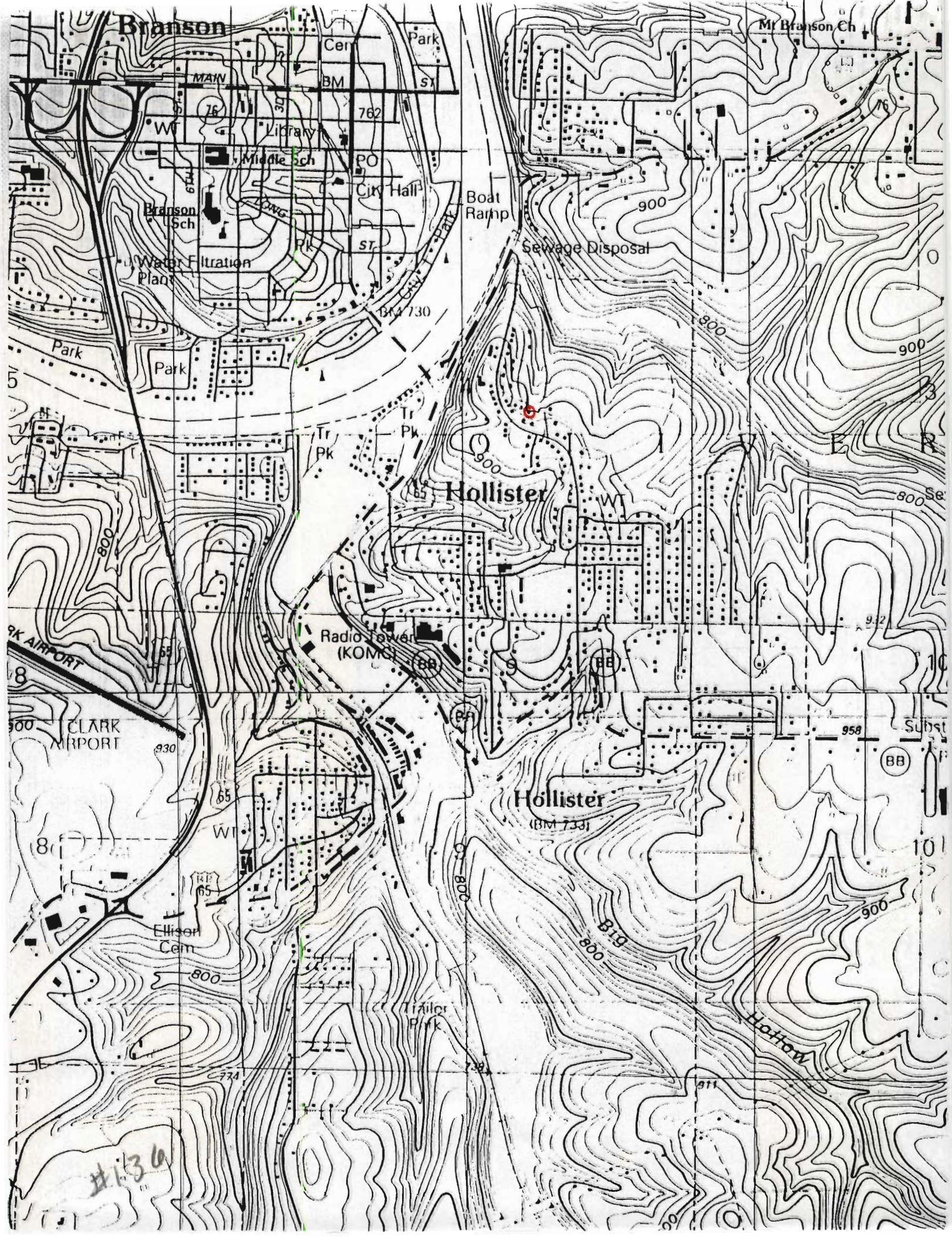


MISSOURI OFFICE OF HISTORIC PRESERVATION

ARCHITECTURAL/HISTORIC INVENTORY SURVEY FORM

TA-AS-012-166

1. NO. 136		4. PRESENT LOCAL NAME(S) OR DESIGNATION(S) Dunagan		1. NO.
2. COUNTY Taney		5. OTHER NAME(S)		
3. LOCATION OF NEGATIVES COS				
6. SPECIFIC LEGAL LOCATION TOWNSHIP 22N RANGE 21W SECTION 4 IF CITY OR TOWN, STREET ADDRESS Knox Ave		16. THEMATIC CATEGORY tourism		2. COUNTY
7. CITY OR TOWN IF RURAL, VICINITY Hollister		17. DATE(S) OR PERIOD ca 1922		
8. DESCRIPTION OF LOCATION House sits east of Knox Ave facing west with entry on west.		18. STYLE OR DESIGN vernacular 08		
		19. ARCHITECT OR ENGINEER		
		20. CONTRACTOR OR BUILDER		
		21. ORIGINAL USE, IF APPARENT summer cabin 01F		
9. COORDINATES UTM LAT LONG		22. PRESENT USE dwelling		4. PRESENT LOCAL NAME(S) OR DESIGNATION(S)
10. SITE () STRUCTURE () BUILDING (X) OBJECT ()		23. OWNERSHIP PUBLIC () PRIVATE (X)		
11. ON NATIONAL REGISTER? YES () NO (X)		24. OWNER'S NAME AND ADDRESS IF KNOWN		
12. IS IT ELIGIBLE? YES () NO (X)		25. OPEN TO PUBLIC? YES () NO (X)		5. OTHER NAME(S)
13. PART OF ESTAB. HIST. DISTRICT? YES () NO (X)		26. LOCAL CONTACT PERSON OR ORGANIZATION		
14. DISTRICT POTENTIAL? YES () NO (X)		27. OTHER SURVEYS IN WHICH INCLUDED		
15. NAME OF ESTABLISHED DISTRICT		28. NO. OF STORIES 1-1		6. TOWNSHIP
42. FURTHER DESCRIPTION OF IMPORTANT FEATURES Shed-roofed addition on west. Interior chimney of cut stone blocks.		29. BASEMENT? YES () NO (X)		
		30. FOUNDATION MATERIAL concrete		
43. HISTORY AND SIGNIFICANCE Part of Presbyterian Hill Chautauqua ground which opened in 1910.		31. WALL CONSTRUCTION frame		RANGE
44. DESCRIPTION OF ENVIRONMENT AND OUTBUILDINGS Shed-roofed storage building to west.		32. ROOF TYPE AND MATERIAL gable/asphalt 80		
		33. NO. OF BAYS FRONT 3 SIDE 3		
45. SOURCES OF INFORMATION on-site inspection		34. WALL TREATMENT stucco		SECTION
		35. PLAN SHAPE rect		
		36. CHANGES (EXPLAIN IN NO. 42) ADDITION (X) ALTERED () MOVED ()		
46. PREPARED BY LM-P		37. CONDITION INTERIOR EXTERIOR fair		
47. ORGANIZATION LM-P		38. PRESERVATION UNDERWAY? YES () NO (X)		
48. DATE 1-91		39. ENDANGERED? BY WHAT? YES () NO (X)		
49. REVISION DATE(S)		40. VISIBLE FROM PUBLIC ROAD? YES (X) NO ()		
RETURN THIS FORM WHEN COMPLETED TO: OFFICE OF HISTORIC PRESERVATION P.O. BOX 176 JEFFERSON CITY, MISSOURI 65102 PH. 314-751-4096		41. DISTANCE FROM AND FRONTAGE ON ROAD 65'		
IF ADDITIONAL SPACE IS NEEDED, ATTACH SEPARATE SHEET(S) TO THIS FORM		PHOTO MUST BE PROVIDED		





MISSOURI OFFICE OF HISTORIC PRESERVATION

ARCHITECTURAL/HISTORIC INVENTORY SURVEY FORM

TA-AS-012-167

1. NO. 135 2. COUNTY Taney 3. LOCATION OF NEGATIVES COS	4. PRESENT LOCAL NAME(S) OR DESIGNATION(S) 5. OTHER NAME(S)	1. NO.
6. SPECIFIC LEGAL LOCATION TOWNSHIP 22N RANGE 21W SECTION 4 IF CITY OR TOWN, STREET ADDRESS Knox Ave 7. CITY OR TOWN IF RURAL, VICINITY Hollister 8. DESCRIPTION OF LOCATION House faces west with entry on west.	16. THEMATIC CATEGORY tourism 17. DATE(S) OR PERIOD ca. 1922 18. STYLE OR DESIGN vernacular 68 19. ARCHITECT OR ENGINEER 20. CONTRACTOR OR BUILDER 21. ORIGINAL USE, IF APPARENT summer cabin 015 22. PRESENT USE vacant-for sale 23. OWNERSHIP PUBLIC () PRIVATE (X) 24. OWNER'S NAME AND ADDRESS IF KNOWN 25. OPEN TO PUBLIC? YES () NO (X) 26. LOCAL CONTACT PERSON OR ORGANIZATION 27. OTHER SURVEYS IN WHICH INCLUDED	2. COUNTY
9. COORDINATES UTM LAT LONG Branson	28. NO. OF STORIES 1-1 29. BASEMENT? YES () NO (X) 30. FOUNDATION MATERIAL concrete 31. WALL CONSTRUCTION frame 32. ROOF TYPE AND MATERIAL gable/asphalt sh 33. NO. OF BAYS FRONT 2 SIDE 3 34. WALL TREATMENT stucco 35. PLAN SHAPE 36. CHANGES (EXPLAIN IN NO. 42) ADDITION () ALTERED () MOVED () 37. CONDITION INTERIOR EXTERIOR 38. PRESERVATION UNDERWAY? YES () NO () 39. ENDANGERED? BY WHAT? YES () NO () 40. VISIBLE FROM PUBLIC ROAD? YES () NO () 41. DISTANCE FROM AND FRONTAGE ON ROAD	4. PRESENT LOCAL NAME(S) OR DESIGNATION(S)
10. SITE () STRUCTURE () BUILDING (X) OBJECT () 11. ON NATIONAL REGISTER? YES () NO (X) 12. IS IT ELIGIBLE? YES () NO (X) 13. PART OF ESTAB. HIST. DISTRICT? YES () NO (X) 14. DISTRICT POTENTIAL? YES () NO (X) 15. NAME OF ESTABLISHED DISTRICT	42. FURTHER DESCRIPTION OF IMPORTANT FEATURES Addition to east, veranda on west.	5. OTHER NAME(S)
43. HISTORY AND SIGNIFICANCE Part of Presbyterian Hill chautauqua ground which opened in 1910.		6. TOWNSHIP
44. DESCRIPTION OF ENVIRONMENT AND OUTBUILDINGS		RANGE
45. SOURCES OF INFORMATION on-site inspection	46. PREPARED BY LM-P 47. ORGANIZATION LM-P 48. DATE 1-91 49. REVISION DATE(S)	SECTION

RETURN THIS FORM WHEN COMPLETED TO: OFFICE OF HISTORIC PRESERVATION
 P.O. BOX 176
 JEFFERSON CITY, MISSOURI 65102
 PH. 314-751-4096

IF ADDITIONAL SPACE IS NEEDED, ATTACH SEPARATE SHEET(S) TO THIS FORM



#135



MISSOURI OFFICE OF HISTORIC PRESERVATION

ARCHITECTURAL/HISTORIC INVENTORY SURVEY FORM

TA-AS-012-168

1. NO. 134		4. PRESENT LOCAL NAME(S) OR DESIGNATION(S)		1. NO.
2. COUNTY Taney		5. OTHER NAME(S)		
3. LOCATION OF NEGATIVES COS				
6. SPECIFIC LEGAL LOCATION TOWNSHIP <u>22N</u> RANGE <u>21W</u> SECTION <u>4</u> IF CITY OR TOWN, STREET ADDRESS Knox Ave		16. THEMATIC CATEGORY tourism		2. COUNTY
7. CITY OR TOWN IF RURAL, VICINITY HOLLISTER		17. DATE(S) OR PERIOD ca. 1918		
8. DESCRIPTION OF LOCATION House sits east of Knox Ave facing west with entry on south.		18. STYLE OR DESIGN vernacular 49		
9. COORDINATES UTM LAT LONG <u>Branson</u>		19. ARCHITECT OR ENGINEER		4. PRESENT LOCAL NAME(S) OR DESIGNATION(S)
		20. CONTRACTOR OR BUILDER		
		21. ORIGINAL USE, IF APPARENT summer cabin 01F		
		22. PRESENT USE dwelling		
10. SITE () STRUCTURE () BUILDING (X) OBJECT ()		23. OWNERSHIP PUBLIC () PRIVATE (X)		5. OTHER NAME(S)
11. ON NATIONAL REGISTER? YES () NO (X)		24. OWNER'S NAME AND ADDRESS IF KNOWN		
12. IS IT ELIGIBLE? YES () NO (X)		25. OPEN TO PUBLIC? YES () NO (X)		
13. PART OF ESTAB. HIST. DISTRICT? YES () NO (X)		26. LOCAL CONTACT PERSON OR ORGANIZATION		
14. DISTRICT POTENTIAL? YES () NO (X)		27. OTHER SURVEYS IN WHICH INCLUDED		6. TOWNSHIP
15. NAME OF ESTABLISHED DISTRICT		28. NO. OF STORIES 1 - /		
42. FURTHER DESCRIPTION OF IMPORTANT FEATURES Early additions to east and west. Flue added on south; siding not original.		29. BASEMENT? YES () NO (X)		
		30. FOUNDATION MATERIAL concrete		
43. HISTORY AND SIGNIFICANCE Part of Presbyterian Hill Chautauqua grounds which opened in 1910.		31. WALL CONSTRUCTION frame		RANGE
44. DESCRIPTION OF ENVIRONMENT AND OUTBUILDINGS Portable metal storage building on east.		32. ROOF TYPE AND MATERIAL gable/metal 50		
		33. NO. OF BAYS FRONT 8 SIDE 7		
		34. WALL TREATMENT wood		
45. SOURCES OF INFORMATION on-site inspection		35. PLAN SHAPE rect		SECTION
		36. CHANGES (EXPLAIN IN NO. 42) ADDITION (X) ALTERED () MOVED ()		
		37. CONDITION INTERIOR EXTERIOR <u>good</u>		
		38. PRESERVATION UNDERWAY? YES () NO (X)		
		39. ENDANGERED? BY WHAT? YES () NO (X)		
		40. VISIBLE FROM PUBLIC ROAD? YES (X) NO ()		
		41. DISTANCE FROM AND FRONTAGE ON ROAD 15'		
		<div style="border: 1px solid black; width: 100px; height: 100px; margin: 0 auto; position: relative;"> <div style="position: absolute; top: 0; right: 0; bottom: 0; left: 0; border: 1px solid black; transform: rotate(45deg);"></div> <div style="position: absolute; top: 0; left: 0; bottom: 0; right: 0; border: 1px solid black; transform: rotate(-45deg);"></div> <p style="margin: 0;">PHOTO MUST BE PROVIDED</p> </div>		
RETURN THIS FORM WHEN COMPLETED TO: OFFICE OF HISTORIC PRESERVATION P.O. BOX 176 JEFFERSON CITY, MISSOURI 65102 PH. 314-751-4096		46. PREPARED BY LM-P		
IF ADDITIONAL SPACE IS NEEDED, ATTACH SEPARATE SHEET(S) TO THIS FORM		47. ORGANIZATION LM-P		
		48. DATE 1-91		
		49. REVISION DATE(S)		





MISSOURI OFFICE OF HISTORIC PRESERVATION

ARCHITECTURAL/HISTORIC INVENTORY SURVEY FORM

TA-AS-012-169

1. NO. 133		4. PRESENT LOCAL NAME(S) OR DESIGNATION(S) Dick and Julia Cole		1. NO.
2. COUNTY Taney		5. OTHER NAME(S)		2. COUNTY
3. LOCATION OF NEGATIVES COS				4. PRESENT LOCAL NAME(S) OR DESIGNATION(S)
6. SPECIFIC LEGAL LOCATION TOWNSHIP 22N RANGE 21W SECTION 4 IF CITY OR TOWN, STREET ADDRESS Knox Ave		16. THEMATIC CATEGORY tourism		2. COUNTY
7. CITY OR TOWN IF RURAL, VICINITY Hollister		17. DATE(S) OR PERIOD ca. 1914		4. PRESENT LOCAL NAME(S) OR DESIGNATION(S)
8. DESCRIPTION OF LOCATION House faces west with entry on west		18. STYLE OR DESIGN vernacular 79		2. COUNTY
		19. ARCHITECT OR ENGINEER		4. PRESENT LOCAL NAME(S) OR DESIGNATION(S)
9. COORDINATES UTM LAT LONG <i>Barren</i>		20. CONTRACTOR OR BUILDER St		2. COUNTY
		21. ORIGINAL USE, IF APPARENT summer cabin 01E		4. PRESENT LOCAL NAME(S) OR DESIGNATION(S)
10. SITE () STRUCTURE () BUILDING (X) OBJECT ()		22. PRESENT USE dwelling		2. COUNTY
		23. OWNERSHIP PUBLIC () PRIVATE (X)		4. PRESENT LOCAL NAME(S) OR DESIGNATION(S)
11. ON NATIONAL REGISTER? YES () NO (X)		24. OWNER'S NAME AND ADDRESS IF KNOWN		2. COUNTY
		25. OPEN TO PUBLIC? YES () NO (X)		4. PRESENT LOCAL NAME(S) OR DESIGNATION(S)
12. IS IT ELIGIBLE? YES () NO (X)		26. LOCAL CONTACT PERSON OR ORGANIZATION		2. COUNTY
		27. OTHER SURVEYS IN WHICH INCLUDED		4. PRESENT LOCAL NAME(S) OR DESIGNATION(S)
13. PART OF ESTAB. HIST. DISTRICT? YES () NO (X)		28. NO. OF STORIES 1 - /		2. COUNTY
		29. BASEMENT? YES () NO (X)		4. PRESENT LOCAL NAME(S) OR DESIGNATION(S)
14. DISTRICT POTENTIAL? YES () NO (X)		30. FOUNDATION MATERIAL concrete		2. COUNTY
		31. WALL CONSTRUCTION frame		4. PRESENT LOCAL NAME(S) OR DESIGNATION(S)
15. NAME OF ESTABLISHED DISTRICT		32. ROOF TYPE AND MATERIAL gable/asphalt CB		2. COUNTY
		33. NO. OF BAYS FRONT 3 SIDE 5		4. PRESENT LOCAL NAME(S) OR DESIGNATION(S)
42. FURTHER DESCRIPTION OF IMPORTANT FEATURES Old addition on east; core probably extended on west. Rock foundation and squared rock chimney on north. Stoop added to west, deck added onto east.		34. WALL TREATMENT wood		2. COUNTY
		35. PLAN SHAPE irreg		4. PRESENT LOCAL NAME(S) OR DESIGNATION(S)
43. HISTORY AND SIGNIFICANCE Part of Presbyterian Hill Chautauqua grounds opened in 1910.		36. CHANGES (EXPLAIN IN NO. 42) ADDITION (X) ALTERED () MOVED ()		2. COUNTY
		37. CONDITION INTERIOR EXTERIOR good		4. PRESENT LOCAL NAME(S) OR DESIGNATION(S)
44. DESCRIPTION OF ENVIRONMENT AND OUTBUILDINGS Small workshop building to south		38. PRESERVATION UNDERWAY? YES () NO (X)		2. COUNTY
		39. ENDANGERED? BY WHAT? YES () NO (X)		4. PRESENT LOCAL NAME(S) OR DESIGNATION(S)
45. SOURCES OF INFORMATION on-site inspection		40. VISIBLE FROM PUBLIC ROAD? YES (X) NO ()		2. COUNTY
		41. DISTANCE FROM AND FRONTAGE ON ROAD 15'		4. PRESENT LOCAL NAME(S) OR DESIGNATION(S)
46. PREPARED BY LM-P		PHOTO MUST BE PROVIDED		2. COUNTY
				4. PRESENT LOCAL NAME(S) OR DESIGNATION(S)
47. ORGANIZATION LM-P		48. DATE 1-91		2. COUNTY
				4. PRESENT LOCAL NAME(S) OR DESIGNATION(S)
49. REVISION DATE(S)		50. TOWNSHIP		2. COUNTY
				4. PRESENT LOCAL NAME(S) OR DESIGNATION(S)
51. RANGE		52. SECTION		2. COUNTY
				4. PRESENT LOCAL NAME(S) OR DESIGNATION(S)
53. RETURN THIS FORM WHEN COMPLETED TO: OFFICE OF HISTORIC PRESERVATION P.O. BOX 176 JEFFERSON CITY, MISSOURI 65102 PH. 314-751-4096		54. IF ADDITIONAL SPACE IS NEEDED, ATTACH SEPARATE SHEET(S) TO THIS FORM		2. COUNTY
				4. PRESENT LOCAL NAME(S) OR DESIGNATION(S)





MISSOURI OFFICE OF HISTORIC PRESERVATION

ARCHITECTURAL/HISTORIC INVENTORY SURVEY FORM

159
TA-AS-012-170

1. NO. 132		4. PRESENT LOCAL NAME(S) OR DESIGNATION(S)		1. NO.
2. COUNTY Taney		5. OTHER NAME(S)		
3. LOCATION OF COS NEGATIVES				
6. SPECIFIC LEGAL LOCATION TOWNSHIP 22N RANGE 21W SECTION 4 IF CITY OR TOWN, STREET ADDRESS Knox Ave		16. THEMATIC CATEGORY tourism		2. COUNTY
7. CITY OR TOWN IF RURAL, VICINITY Hollister		17. DATE(S) OR PERIOD ca. 1918		
8. DESCRIPTION OF LOCATION House sits east of Knox Ave in second tier of houses, off the street. It faces south with entry on south.		18. STYLE OR DESIGN vernacular 99		
9. COORDINATES UTM LAT LONG Barren		19. ARCHITECT OR ENGINEER		4. PRESENT LOCAL NAME(S) OR DESIGNATION(S)
10. SITE () STRUCTURE () BUILDING (X) OBJECT ()		20. CONTRACTOR OR BUILDER		
11. ON NATIONAL REGISTER? YES () NO (X)		21. ORIGINAL USE, IF APPARENT summer cabin off OH		
12. IS IT ELIGIBLE? YES () NO (X)		22. PRESENT USE vacant-for sale		5. OTHER NAME(S)
13. PART OF ESTAB. HIST. DISTRICT? YES () NO (X)		23. OWNERSHIP PUBLIC (X) PRIVATE ()		
14. DISTRICT POTENTIAL? YES () NO (X)		24. OWNER'S NAME AND ADDRESS IF KNOWN Mr. & Mrs. (Kathleen) Stemblom		
15. NAME OF ESTABLISHED DISTRICT		25. OPEN TO PUBLIC? YES () NO (X)		6. TOWNSHIP
42. FURTHER DESCRIPTION OF IMPORTANT FEATURES Wood siding applied over slab log siding and deck added on. Kitchen (shed-roofed eastern section) added; has knotty pine interior. Appears to have another cabin joined to it on north.		26. LOCAL CONTACT PERSON OR ORGANIZATION		
43. HISTORY AND SIGNIFICANCE House in past has had Texas owners. Part of Presbyterian Hill Chautauqua grounds that opened in 1910.		27. OTHER SURVEYS IN WHICH INCLUDED		
44. DESCRIPTION OF ENVIRONMENT AND OUTBUILDINGS		28. NO. OF STORIES 1-1		RANGE
45. SOURCES OF INFORMATION on-site inspection		29. BASEMENT? YES () NO (X)		
46. PREPARED BY LM-P		30. FOUNDATION MATERIAL concrete		
47. ORGANIZATION LM-P		31. WALL CONSTRUCTION frame		SECTION
48. DATE 1-91		32. ROOF TYPE AND MATERIAL gable/asphalt		
49. REVISION DATE(S)		33. NO. OF BAYS FRONT 4 SIDE 1		
RETURN THIS FORM WHEN COMPLETED TO: OFFICE OF HISTORIC PRESERVATION P.O. BOX 176 JEFFERSON CITY, MISSOURI 65102 PH. 314-751-4096		34. WALL TREATMENT wood		
IF ADDITIONAL SPACE IS NEEDED, ATTACH SEPARATE SHEET(S) TO THIS FORM		35. PLAN SHAPE rect		
		36. CHANGES (EXPLAIN IN NO. 42) ADDITION () ALTERED () MOVED ()		
		37. CONDITION INTERIOR fair EXTERIOR fair		
		38. PRESERVATION UNDERWAY? YES () NO (X)		
		39. ENDANGERED? BY WHAT? YES (X) NO () neglect		
		40. VISIBLE FROM PUBLIC ROAD? YES (X) NO ()		
		41. DISTANCE FROM AND FRONTAGE ON ROAD 120'		





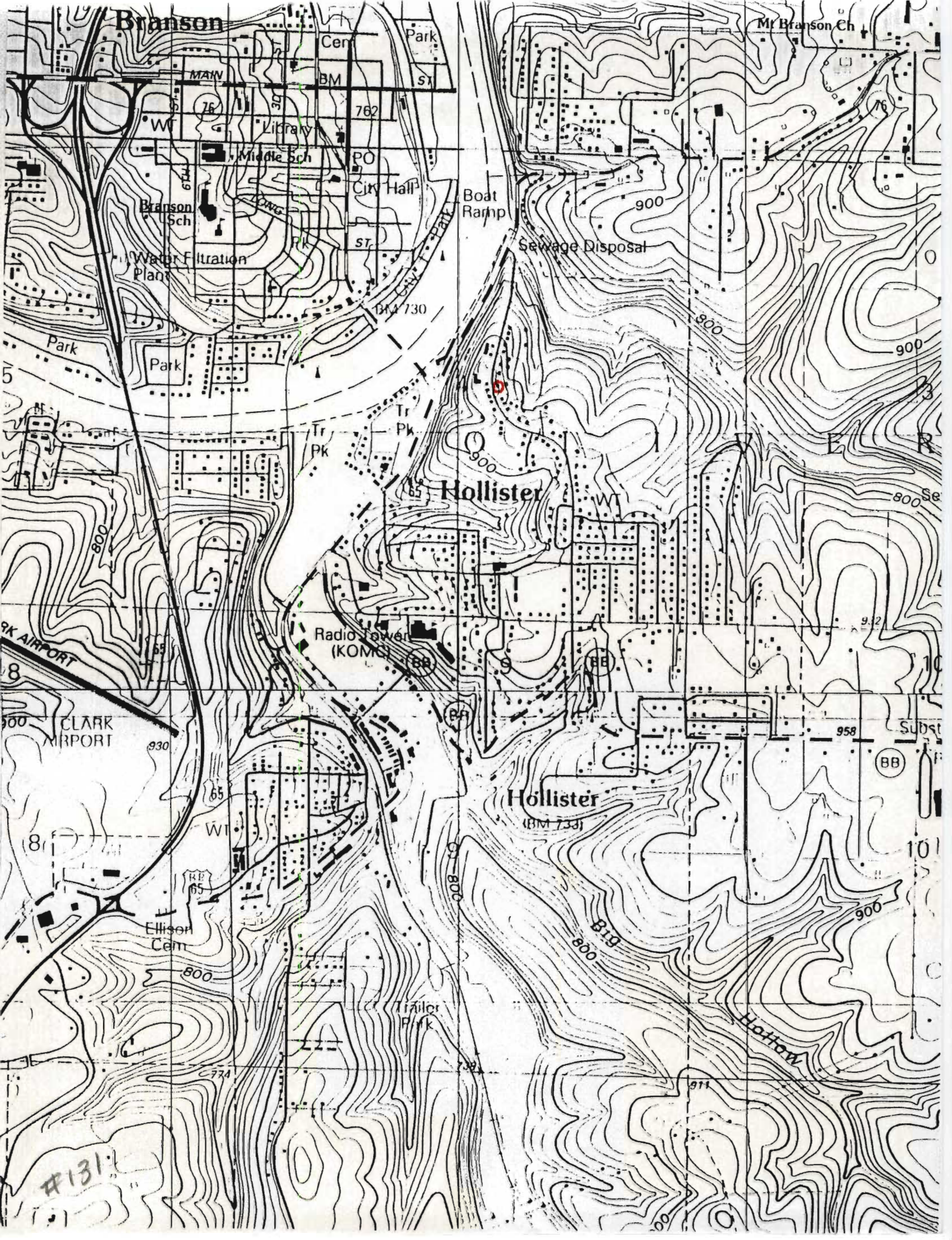
MISSOURI OFFICE OF HISTORIC PRESERVATION

ARCHITECTURAL/HISTORIC INVENTORY SURVEY FORM


TA-AS-1212-171

1. NO. 131		4. PRESENT LOCAL NAME(S) OR DESIGNATION(S)		1. NO.	
2. COUNTY Taney		5. OTHER NAME(S)			2. COUNTY
3. LOCATION OF NEGATIVES COS					
6. SPECIFIC LEGAL LOCATION TOWNSHIP 22N RANGE 21W SECTION 4 IF CITY OR TOWN, STREET ADDRESS Knox Ave		16. THEMATIC CATEGORY tourism		4. PRESENT LOCAL NAME(S) OR DESIGNATION(S)	
		17. DATE(S) OR PERIOD ca. 1918			
7. CITY OR TOWN IF RURAL, VICINITY Hollister		18. STYLE OR DESIGN vernacular 19		5. OTHER NAME(S)	
		19. ARCHITECT OR ENGINEER			
8. DESCRIPTION OF LOCATION		20. CONTRACTOR OR BUILDER 21		6. TOWNSHIP	
		21. ORIGINAL USE, IF APPARENT OIF			
9. COORDINATES UTM LAT LONG Branson		22. PRESENT USE dwelling		RANGE	
		23. OWNERSHIP PUBLIC () PRIVATE (X)			
10. SITE () STRUCTURE () BUILDING (XX) OBJECT ()		24. OWNER'S NAME AND ADDRESS IF KNOWN Ray Parton		SECTION	
		25. OPEN TO PUBLIC? YES () NO (X)			
11. ON NATIONAL REGISTER? YES () NO (X)		26. LOCAL CONTACT PERSON OR ORGANIZATION		7. PREPARED BY	
12. IS IT ELIGIBLE? YES () NO (X)		27. OTHER SURVEYS IN WHICH INCLUDED			
13. PART OF ESTAB. HIST. DISTRICT? YES () NO (X)		28. NO. OF STORIES 1- /		8. ORGANIZATION	
14. DISTRICT POTENTIAL? YES () NO (X)		29. BASEMENT? YES () NO (X)			
15. NAME OF ESTABLISHED DISTRICT		30. FOUNDATION MATERIAL concrete		9. DATE	
		31. WALL CONSTRUCTION frame			
		32. ROOF TYPE AND MATERIAL gable/asphalt		10. REVISION DATE(S)	
		33. NO. OF BAYS FRONT 4 SIDE 3			
		34. WALL TREATMENT WOOD		11. PHOTO MUST BE PROVIDED	
		35. PLAN SHAPE irreg			
		36. CHANGES (EXPLAIN IN NO. 42) ADDITION (X) ALTERED () MOVED ()		12. DISTANCE FROM AND FRONTAGE ON ROAD	
		37. CONDITION INTERIOR EXTERIOR good			
		38. PRESERVATION UNDERWAY? YES () NO (X)		13. VISIBILITY FROM PUBLIC ROAD? YES (X) NO ()	
		39. ENDANGERED? BY WHAT? YES () NO (X)			
		40. VISIBLE FROM PUBLIC ROAD? YES (X) NO ()		14. DISTANCE FROM AND FRONTAGE ON ROAD	
		41. DISTANCE FROM AND FRONTAGE ON ROAD 30'			
42. FURTHER DESCRIPTION OF IMPORTANT FEATURES Core is central axis running east to west. Addition on south, carport added on north and small porch on east. Squared rock foundation veneer interior brick chimney.					
43. HISTORY AND SIGNIFICANCE Part of Presbyterian Hill Chautauqua grounds that opened in 1910.					
44. DESCRIPTION OF ENVIRONMENT AND OUTBUILDINGS					
45. SOURCES OF INFORMATION on-site inspection					
46. PREPARED BY LM-P					
47. ORGANIZATION LM-P					
48. DATE 1-91					
49. REVISION DATE(S)					
RETURN THIS FORM WHEN COMPLETED TO: OFFICE OF HISTORIC PRESERVATION P.O. BOX 176 JEFFERSON CITY, MISSOURI 65102 PH. 314-751-4096					

IF ADDITIONAL SPACE IS NEEDED, ATTACH SEPARATE SHEET(S) TO THIS FORM







MISSOURI OFFICE OF HISTORIC PRESERVATION

ARCHITECTURAL/HISTORIC INVENTORY SURVEY FORM

TA-AS-012-172

1. NO. 130		4. PRESENT LOCAL NAME(S) OR DESIGNATION(S)		1. NO.
2. COUNTY Taney		5. OTHER NAME(S)		
3. LOCATION OF NEGATIVES COS				
6. SPECIFIC LEGAL LOCATION TOWNSHIP <u>22N</u> RANGE <u>21W</u> SECTION <u>4</u> IF CITY OR TOWN, STREET ADDRESS Knox Ave		16. THEMATIC CATEGORY tourism		2. COUNTY
7. CITY OR TOWN IF RURAL, VICINITY Hollister		17. DATE(S) OR PERIOD ca. 1915		
8. DESCRIPTION OF LOCATION House sets east of Knox Ave facing south with entry on south.		18. STYLE OR DESIGN vernacular 19		
		19. ARCHITECT OR ENGINEER		
		20. CONTRACTOR OR BUILDER		
		21. ORIGINAL USE, IF APPARENT summer cabin 0115		
9. COORDINATES UTM LAT LONG <u>Branson</u>		22. PRESENT USE dwelling		4. PRESENT LOCAL NAME(S) OR DESIGNATION(S)
10. SITE () STRUCTURE () BUILDING (X) OBJECT ()		23. OWNERSHIP PUBLIC () PRIVATE (X)		
11. ON NATIONAL REGISTER? YES () NO (X)		24. OWNER'S NAME AND ADDRESS IF KNOWN		
12. IS IT ELIGIBLE? YES () NO (X)		25. OPEN TO PUBLIC? YES () NO (X)		5. OTHER NAME(S)
13. PART OF ESTAB. HIST. DISTRICT? YES () NO (X)		26. LOCAL CONTACT PERSON OR ORGANIZATION		
14. DISTRICT POTENTIAL? YES () NO (X)		27. OTHER SURVEYS IN WHICH INCLUDED		
15. NAME OF ESTABLISHED DISTRICT		28. NO. OF STORIES 1-1		6. TOWNSHIP
		29. BASEMENT? YES () NO (X)		
		30. FOUNDATION MATERIAL concrete		
		31. WALL CONSTRUCTION frame		RANGE
		32. ROOF TYPE AND MATERIAL gable/asphalt sh		
		33. NO. OF BAYS FRONT 3 SIDE 2		
		34. WALL TREATMENT wood		SECTION
		35. PLAN SHAPE square		
		36. CHANGES (EXPLAIN IN NO. 42) ADDITION (X) ALTERED () MOVED ()		
		37. CONDITION INTERIOR EXTERIOR good		
		38. PRESERVATION UNDERWAY? YES () NO (X)		
		39. ENDANGERED? BY WHAT? YES () NO (X)		
		40. VISIBLE FROM PUBLIC ROAD? YES (X) NO ()		
		41. DISTANCE FROM AND FRONTAGE ON ROAD 30'		
42. FURTHER DESCRIPTION OF IMPORTANT FEATURES Crenellated stone chimney on south, deck added onto south. Possible structural addition on west.		<div style="border: 1px solid black; padding: 20px; width: 100%;"> PHOTO MUST BE PROVIDED </div>		
43. HISTORY AND SIGNIFICANCE Part of Presbyterian Hill Chautauqua grounds which opened in 1910.				
44. DESCRIPTION OF ENVIRONMENT AND OUTBUILDINGS				
45. SOURCES OF INFORMATION on-site inspection		46. PREPARED BY LM-P		
		47. ORGANIZATION LM-P		
RETURN THIS FORM WHEN COMPLETED TO: OFFICE OF HISTORIC PRESERVATION P.O. BOX 176 JEFFERSON CITY, MISSOURI 65102 PH. 314-751-4096		48. DATE 1-91		49. REVISION DATE(S)
IF ADDITIONAL SPACE IS NEEDED, ATTACH SEPARATE SHEET(S) TO THIS FORM				





MISSOURI OFFICE OF HISTORIC PRESERVATION


ARCHITECTURAL/HISTORIC INVENTORY SURVEY FORM

JA-AS-012-173

1. NO. 129		4. PRESENT LOCAL NAME(S) OR DESIGNATION(S)		1. NO.
2. COUNTY Taney		5. OTHER NAME(S)		
3. LOCATION OF NEGATIVES COS				
6. SPECIFIC LEGAL LOCATION TOWNSHIP <u>22N</u> RANGE <u>21W</u> SECTION <u>4</u> IF CITY OR TOWN, STREET ADDRESS Knox Ave		16. THEMATIC CATEGORY tourism		2. COUNTY
7. CITY OR TOWN IF RURAL, VICINITY Hollister		17. DATE(S) OR PERIOD prior to 1928		
8. DESCRIPTION OF LOCATION House sits east of Knox Ave on lot which slopes to east. House faces west; entry on north		18. STYLE OR DESIGN vernacular 07		
9. COORDINATES UTM LAT LONG <u>Braman</u>		19. ARCHITECT OR ENGINEER		4. PRESENT LOCAL NAME(S) OR DESIGNATION(S)
10. SITE () STRUCTURE () BUILDING (X) OBJECT ()		20. CONTRACTOR OR BUILDER OH		
11. ON NATIONAL REGISTER? YES () NO (X)		21. ORIGINAL USE, IF APPARENT summer cabin 015		
12. IS IT ELIGIBLE? YES () NO (X)		22. PRESENT USE dwelling		5. OTHER NAME(S)
13. PART OF ESTAB. HIST. DISTRICT? YES () NO (X)		23. OWNERSHIP PUBLIC () PRIVATE (X)		
14. DISTRICT POTENTIAL? YES () NO (X)		24. OWNER'S NAME AND ADDRESS IF KNOWN		
15. NAME OF ESTABLISHED DISTRICT		25. OPEN TO PUBLIC? YES () NO (X)		6. TOWNSHIP
42. FURTHER DESCRIPTION OF IMPORTANT FEATURES Structural addition on west and east; deck added to east. Cross gabled section to north an addition. Original entry on north with exterior chimney on west.		26. LOCAL CONTACT PERSON OR ORGANIZATION		
43. HISTORY AND SIGNIFICANCE Part of Presbyterian Hill chautauqua grounds opened in 1910.		27. OTHER SURVEYS IN WHICH INCLUDED		
44. DESCRIPTION OF ENVIRONMENT AND OUTBUILDINGS		28. NO. OF STORIES 1 - /		RANGE
45. SOURCES OF INFORMATION on-site inspection		29. BASEMENT? YES () NO (X)		
46. PREPARED BY LM-P		30. FOUNDATION MATERIAL concrete		
47. ORGANIZATION LM-P		31. WALL CONSTRUCTION frame		SECTION
48. DATE 1-91		32. ROOF TYPE AND MATERIAL gable/asphalt		
49. REVISION DATE(S)		33. NO. OF BAYS FRONT 4 SIDE 6		
RETURN THIS FORM WHEN COMPLETED TO: OFFICE OF HISTORIC PRESERVATION P.O. BOX 176 JEFFERSON CITY, MISSOURI 65102 PH. 314-751-4096		34. WALL TREATMENT wood		
IF ADDITIONAL SPACE IS NEEDED, ATTACH SEPARATE SHEET(S) TO THIS FORM		35. PLAN SHAPE irreg		
		36. CHANGES (EXPLAIN IN NO. 42) ADDITION (X) ALTERED () MOVED ()		
		37. CONDITION INTERIOR EXTERIOR good		
		38. PRESERVATION UNDERWAY? YES () NO (X)		
		39. ENDANGERED? BY WHAT? YES () NO (X)		
		40. VISIBLE FROM PUBLIC ROAD? YES (X) NO ()		
		41. DISTANCE FROM AND FRONTAGE ON ROAD 40'		
		PHOTO MUST BE PROVIDED		





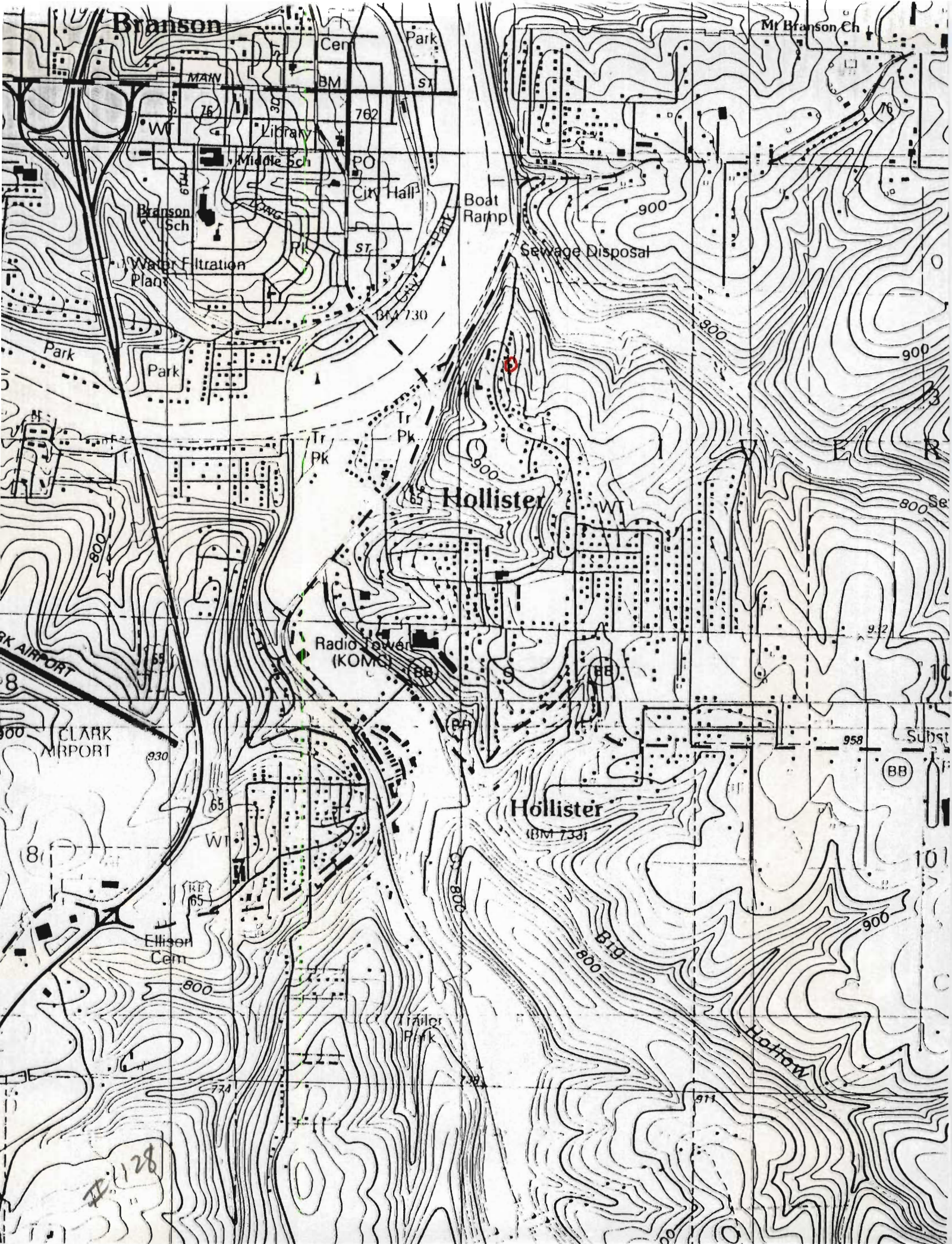


MISSOURI OFFICE OF HISTORIC PRESERVATION

ARCHITECTURAL/HISTORIC INVENTORY SURVEY FORM

TA-AS-012-174

1. NO. 128		4. PRESENT LOCAL NAME(S) OR DESIGNATION(S) <i>Open house</i>		1. NO.
2. COUNTY Taney		5. OTHER NAME(S)		
3. LOCATION OF COS NEGATIVES				
6. SPECIFIC LEGAL LOCATION TOWNSHIP 22N RANGE 21W SECTION 4 IF CITY OR TOWN, STREET ADDRESS Knox Ave		16. THEMATIC CATEGORY tourism		2. COUNTY
7. CITY OR TOWN IF RURAL, VICINITY Hollister		17. DATE(S) OR PERIOD ca. 1913		
8. DESCRIPTION OF LOCATION House sits east of Knox Ave facing west		18. STYLE OR DESIGN vernacular 44		
		19. ARCHITECT OR ENGINEER		4. PRESENT LOCAL NAME(S) OR DESIGNATION(S)
		20. CONTRACTOR OR BUILDER		
		21. ORIGINAL USE, IF APPARENT summer cabin of P1		
		22. PRESENT USE vacant/abandoned		
9. COORDINATES UTM LAT LONG <i>Branson</i>		23. OWNERSHIP PUBLIC () PRIVATE (X)		5. OTHER NAME(S)
10. SITE () STRUCTURE () BUILDING (X) OBJECT ()		24. OWNER'S NAME AND ADDRESS IF KNOWN		
11. ON NATIONAL REGISTER? YES () NO (X)		25. OPEN TO PUBLIC? YES () NO (X)		
12. IS IT ELIGIBLE? YES (X) NO ()		26. LOCAL CONTACT PERSON OR ORGANIZATION		
13. PART OF ESTAB. HIST. DISTRICT? YES () NO (X)		27. OTHER SURVEYS IN WHICH INCLUDED		6. TOWNSHIP
14. DISTRICT POTENTIAL? YES () NO (X)				
15. NAME OF ESTABLISHED DISTRICT				
42. FURTHER DESCRIPTION OF IMPORTANT FEATURES Sign which identifies cabin name as "Bee at Eze" Resort style screened porch across front; crenellated rock chimney on north. Screened resort porches on east and west.		<div style="border: 1px solid black; padding: 20px; width: 100%;"> PHOTO MUST BE PROVIDED </div>		RANGE
43. HISTORY AND SIGNIFICANCE Typifies early seasonal resort cabins of Lake Taneycomo region: rustic use of wood and stone, and screen (and often canvas) porch. Part of Presbyterian Hill Chautauqua grounds opened in 1910, which was part of the 1900-1920 Chautauqua movement in the U.S. Presbyterian Hill was one of Taney County's main tourist attractions for decades. This is the only cabin from the Chautauqua grounds extant in its original form.				
44. DESCRIPTION OF ENVIRONMENT AND OUTBUILDINGS House is in middle of brush patch and accessible only on foot. It sits back behind tier of houses directly fronting Knox Ave.				SECTION
45. SOURCES OF INFORMATION on-site inspection		46. PREPARED BY LM-P		
		47. ORGANIZATION LM-P		
RETURN THIS FORM WHEN COMPLETED TO: OFFICE OF HISTORIC PRESERVATION P.O. BOX 176 JEFFERSON CITY, MISSOURI 65102 PH. 314-751-4096		48. DATE 1-91		
		49. REVISION DATE(S)		
IF ADDITIONAL SPACE IS NEEDED, ATTACH SEPARATE SHEET(S) TO THIS FORM				







MISSOURI OFFICE OF HISTORIC PRESERVATION

ARCHITECTURAL/HISTORIC INVENTORY SURVEY FORM

TAAS-012-175

1. NO. 127		4. PRESENT LOCAL NAME(S) OR DESIGNATION(S)		1. NO.
2. COUNTY Taney		5. OTHER NAME(S) Opinion		
3. LOCATION OF POSITIVES COS				2. COUNTY
6. SPECIFIC LEGAL LOCATION TOWNSHIP 22N RANGE 21W SECTION 4 IF CITY OR TOWN, STREET ADDRESS Knox Ave		16. THEMATIC CATEGORY tourism		
7. CITY OR TOWN IF RURAL, VICINITY Hollister		17. DATE(S) OR PERIOD pre 1928		4. PRESENT LOCAL NAME(S) OR DESIGNATION(S)
8. DESCRIPTION OF LOCATION House sits on east side of street with entry and facade on west.		18. STYLE OR DESIGN vernacular		
9. COORDINATES UTM LAT LONG Branson		19. ARCHITECT OR ENGINEER		5. OTHER NAME(S)
		20. CONTRACTOR OR BUILDER R 1 90		
10. SITE () STRUCTURE () BUILDING (X) OBJECT ()		21. ORIGINAL USE, IF APPARENT summer cabin		6. TOWNSHIP
		22. PRESENT USE dwelling		
11. ON NATIONAL REGISTER? YES () NO (X)		23. OWNERSHIP PUBLIC () PRIVATE (X)		RANGE
		24. OWNER'S NAME AND ADDRESS IF KNOWN		
12. IS IT ELIGIBLE? YES (X) NO ()		25. OPEN TO PUBLIC? YES () NO (X)		SECTION
		26. LOCAL CONTACT PERSON OR ORGANIZATION		
13. PART OF ESTAB. HIST. DISTRICT? YES () NO (X)		27. OTHER SURVEYS IN WHICH INCLUDED		RANGE
14. DISTRICT POTENTIAL? YES () NO (X)		28. NO. OF STORIES 1 - 1		SECTION
15. NAME OF ESTABLISHED DISTRICT		29. BASEMENT? YES () NO (X)		
42. FURTHER DESCRIPTION OF IMPORTANT FEATURES Excellent example of regional rustic resort-style rock work on chimney, foundation and porch. Porch, posts are of rustic untrimmed cedar. Shed-roofed addition and deck added to back.		30. FOUNDATION MATERIAL concrete		SECTION
		31. WALL CONSTRUCTION frame		
43. HISTORY AND SIGNIFICANCE External appearance of house changed very little since 1928; retains good integrity. Part of Presbyterian Hill Chautauqua grounds opened in 1910, this development was part of the 1900-1920 Chautauqua movement in the U.S. Presbyterian Hill was one of Taney County's main tourist attraction for many decades.		32. ROOF TYPE AND MATERIAL gable/asphalt		SECTION
		33. NO. OF BAYS FRONT 3 SIDE 3		
44. DESCRIPTION OF ENVIRONMENT AND OUTBUILDINGS		34. WALL TREATMENT wood		SECTION
		35. PLAN SHAPE rect		
45. SOURCES OF INFORMATION on-site inspection		36. CHANGES (EXPLAIN IN NO. 42) ADDITION (X) ALTERED () MOVED ()		SECTION
		37. CONDITION INTERIOR EXTERIOR good		
46. PREPARED BY LM-P		38. PRESERVATION UNDERWAY? YES () NO (X)		SECTION
		39. ENDANGERED? BY WHAT? YES () NO (X)		
47. ORGANIZATION LM-P		40. VISIBLE FROM PUBLIC ROAD? YES (X) NO ()		SECTION
		41. DISTANCE FROM AND FRONTAGE ON ROAD 60'		
48. DATE 1-91		49. REVISION DATE(S)		SECTION
RETURN THIS FORM WHEN COMPLETED TO: OFFICE OF HISTORIC PRESERVATION P.O. BOX 176 JEFFERSON CITY, MISSOURI 65102 PH. 314-751-4096		46. PREPARED BY LM-P		SECTION
		47. ORGANIZATION LM-P		
IF ADDITIONAL SPACE IS NEEDED, ATTACH SEPARATE SHEET(S) TO THIS FORM		48. DATE 1-91		SECTION
		49. REVISION DATE(S)		





TA-AS-012-176

1. NO. 126 2. COUNTY Taney 3. LOCATION OF NEGATIVES COS	4. PRESENT LOCAL NAME(S) OR DESIGNATION(S) 5. OTHER NAME(S)
6. SPECIFIC LEGAL LOCATION TOWNSHIP 22N RANGE 21W SECTION 4 IF CITY OR TOWN, STREET ADDRESS Knox Ave 7. CITY OR TOWN IF RURAL, VICINITY Hollister 8. DESCRIPTION OF LOCATION House sets on east side of street facing west with entry on west. 9. COORDINATES UTM LAT LONG 10. SITE () STRUCTURE () BUILDING (x) OBJECT () 11. ON NATIONAL REGISTER? YES () NO (x) 12. IS IT ELIGIBLE? YES () NO (x) 13. PART OF ESTAB. YES () HIST. DISTRICT? NO (x) 14. DISTRICT YES () POTENTIAL? NO (x) 15. NAME OF ESTABLISHED DISTRICT	16. THEMATIC CATEGORY tourism 17. DATE(S) OR PERIOD ca. 1914 18. STYLE OR DESIGN vernacular 49 19. ARCHITECT OR ENGINEER 20. CONTRACTOR OR BUILDER 21. ORIGINAL USE, IF APPARENT summer cabin 22. PRESENT USE dwelling 23. OWNERSHIP PUBLIC () PRIVATE (x) 24. OWNER'S NAME AND ADDRESS IF KNOWN 25. OPEN TO PUBLIC? YES () NO (x) 26. LOCAL CONTACT PERSON OR ORGANIZATION 27. OTHER SURVEYS IN WHICH INCLUDED
42. FURTHER DESCRIPTION OF IMPORTANT FEATURES Chimney and structural extension added to west, structural addition on east. Core identifiable by rock foundation veneer visible on south.	28. NO. OF STORIES 1-/ 29. BASEMENT? YES (x) NO () 30. FOUNDATION MATERIAL concrete 31. WALL CONSTRUCTION frame 32. ROOF TYPE AND MATERIAL hip/asphalt 33. NO. OF BAYS FRONT 3 SIDE 1 34. WALL TREATMENT wood 35. PLAN SHAPE rect 36. CHANGES (EXPLAIN IN NO. 42) ADDITION (x) ALTERED () MOVED () 37. CONDITION INTERIOR EXTERIOR good 38. PRESERVATION UNDERWAY? YES () NO (x) 39. ENDANGERED? BY WHAT? YES () NO (x) 40. VISIBLE FROM PUBLIC ROAD? YES (x) NO () 41. DISTANCE FROM AND FRONTAGE ON ROAD 20'
43. HISTORY AND SIGNIFICANCE Part of Presbyterian Hills Chautauqua grounds opened in 1910.	PHOTO MUST BE PROVIDED
44. DESCRIPTION OF ENVIRONMENT AND OUTBUILDINGS	45. SOURCES OF INFORMATION on-site inspection
RETURN THIS FORM WHEN COMPLETED TO: OFFICE OF HISTORIC PRESERVATION P.O. BOX 176 JEFFERSON CITY, MISSOURI 65102 PH. 314-751-4096	
46. PREPARED BY IM-P 47. ORGANIZATION IM-P 48. DATE 1-91 49. REVISION DATE(S)	



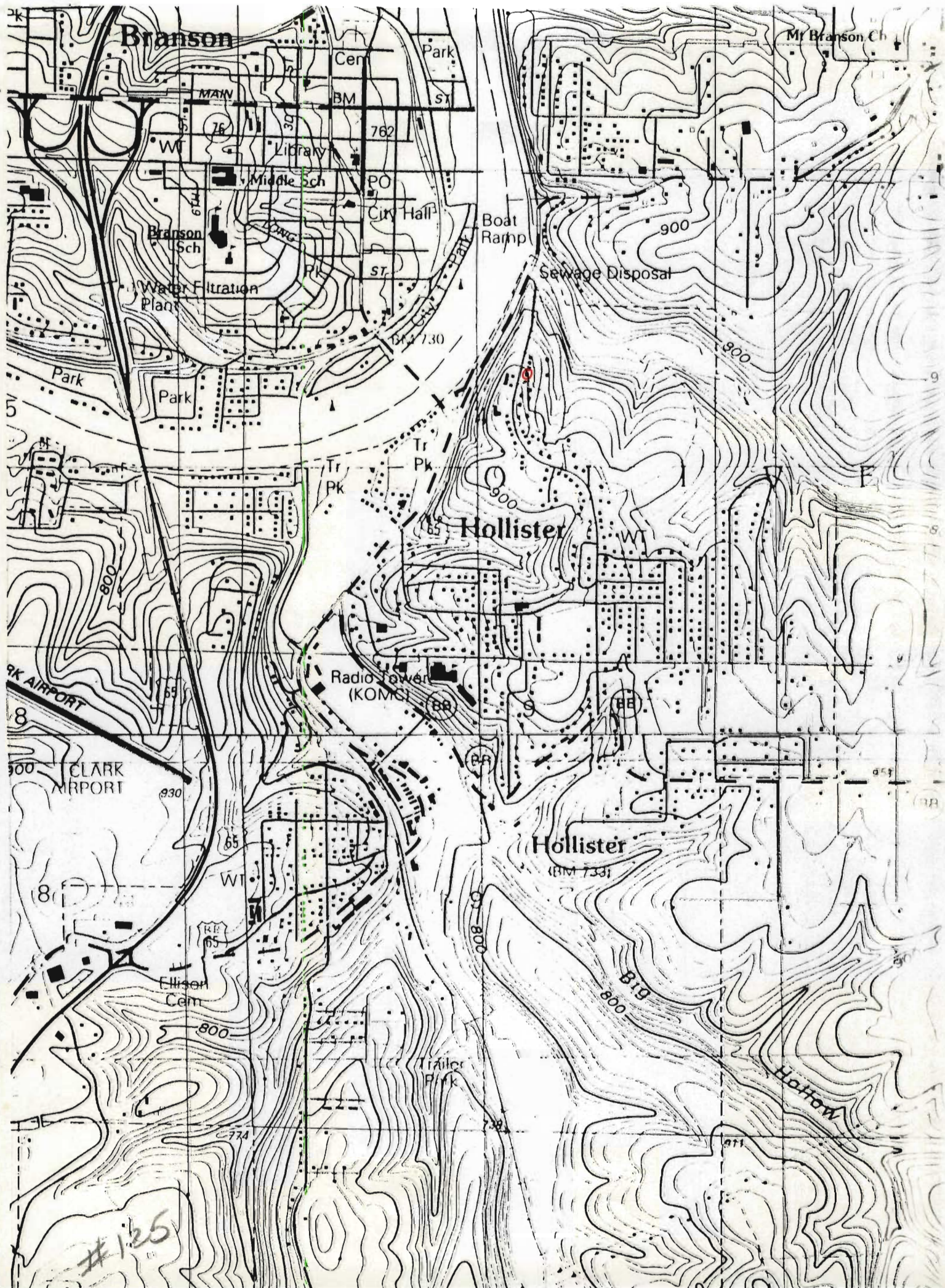


MISSOURI OFFICE OF HISTORIC PRESERVATION

ARCHITECTURAL/HISTORIC INVENTORY SURVEY FORM

TA-AS-012-177

1. NO. 125		4. PRESENT LOCAL NAME(S) OR DESIGNATION(S)		1. NO.	
2. COUNTY Taney		5. OTHER NAME(S)			2. COUNTY
3. LOCATION OF NEGATIVES COS					
6. SPECIFIC LEGAL LOCATION TOWNSHIP 22N RANGE 21W SECTION 4 IF CITY OR TOWN, STREET ADDRESS Knox Ave		16. THEMATIC CATEGORY tourism		4. PRESENT LOCAL NAME(S) OR DESIGNATION(S)	
7. CITY OR TOWN IF RURAL, VICINITY Hollister		17. DATE(S) OR PERIOD ca. 1914			
8. DESCRIPTION OF LOCATION House sits on east side of street facing west.		18. STYLE OR DESIGN vernacular 79			
		19. ARCHITECT OR ENGINEER			
		20. CONTRACTOR OR BUILDER			
		21. ORIGINAL USE, IF APPARENT summer cabin 015			
9. COORDINATES UTM LAT LONG Branson		22. PRESENT USE dwelling		5. OTHER NAME(S)	
10. SITE () STRUCTURE () BUILDING (X) OBJECT ()		23. OWNERSHIP PUBLIC () PRIVATE (X)			
11. ON NATIONAL REGISTER? YES () NO (X)		24. OWNER'S NAME AND ADDRESS IF KNOWN			
12. IS IT ELIGIBLE? YES () NO (X)		25. OPEN TO PUBLIC? YES () NO (X)		6. TOWNSHIP	
13. PART OF ESTAB. HIST. DISTRICT? YES () NO (X)		26. LOCAL CONTACT PERSON OR ORGANIZATION			
14. DISTRICT POTENTIAL? YES () NO (X)		27. OTHER SURVEYS IN WHICH INCLUDED			
15. NAME OF ESTABLISHED DISTRICT		28. NO. OF STORIES 1-1		RANGE	
42. FURTHER DESCRIPTION OF IMPORTANT FEATURES Cross-gabled section added to west, addition on southeast. Fine rock chimney on south.		29. BASEMENT? YES () NO (X)			
		30. FOUNDATION MATERIAL concrete			
		31. WALL CONSTRUCTION frame			
		32. ROOF TYPE AND MATERIAL 1 gable/asphalt			
43. HISTORY AND SIGNIFICANCE Part of Presbyterian Hill Chautauqua grounds opened in 1910.		33. NO. OF BAYS FRONT 6 SIDE 3		SECTION	
		34. WALL TREATMENT wood			
		35. PLAN SHAPE rect			
		36. CHANGES (EXPLAIN IN NO. 42) ADDITION (X) ALTERED () MOVED ()		7. TOWNSHIP	
37. CONDITION INTERIOR EXTERIOR good					
38. PRESERVATION UNDERWAY? YES () NO (X)					
44. DESCRIPTION OF ENVIRONMENT AND OUTBUILDINGS		39. ENDANGERED? BY WHAT? YES () NO (X)		RANGE	
45. SOURCES OF INFORMATION on-site inspection		40. VISIBLE FROM PUBLIC ROAD? YES (X) NO ()			
46. PREPARED BY LM-P		41. DISTANCE FROM AND FRONTAGE ON ROAD 20'			
47. ORGANIZATION LM-P		48. DATE 1-91		SECTION	
49. REVISION DATE(S)		50. RETURN THIS FORM WHEN COMPLETED TO: OFFICE OF HISTORIC PRESERVATION P.O. BOX 176 JEFFERSON CITY, MISSOURI 65102 PH. 314-751-4096			
IF ADDITIONAL SPACE IS NEEDED, ATTACH SEPARATE SHEET(S) TO THIS FORM					





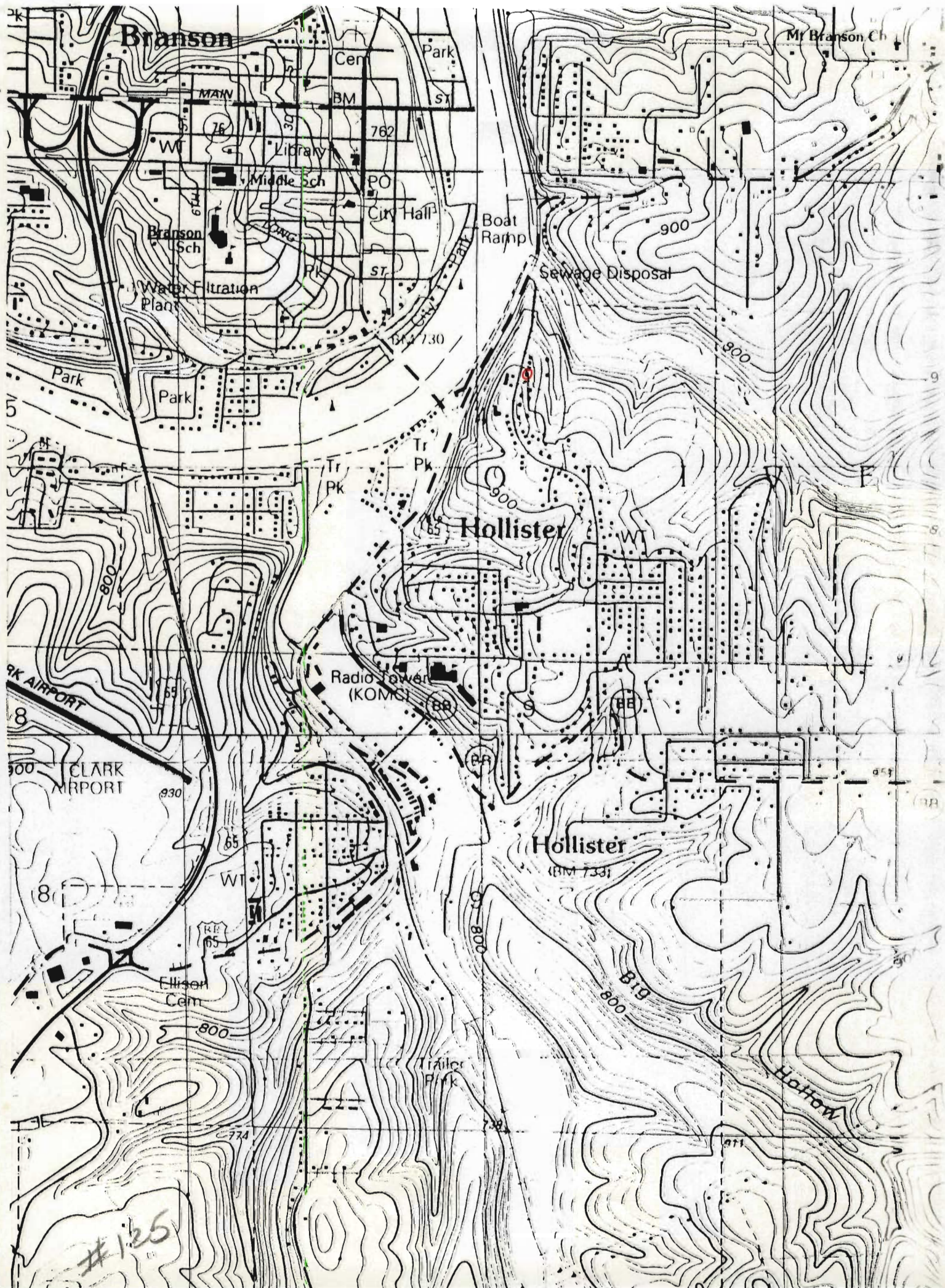
MISSOURI OFFICE OF HISTORIC PRESERVATION

ARCHITECTURAL/HISTORIC INVENTORY SURVEY FORM

TA-AS-012-178

1. NO. 122		4. PRESENT LOCAL NAME(S) OR DESIGNATION(S)		1. NO.	
2. COUNTY Taney		5. OTHER NAME(S)			2. COUNTY
3. LOCATION OF NEGATIVES COS					
6. SPECIFIC LEGAL LOCATION TOWNSHIP 22N RANGE 21W SECTION 4 IF CITY OR TOWN, STREET ADDRESS Knox Ave		16. THEMATIC CATEGORY tourism		4. PRESENT LOCAL NAME(S) OR DESIGNATION(S)	
7. CITY OR TOWN IF RURAL, VICINITY Hollister		17. DATE(S) OR PERIOD ca. 1912			
8. DESCRIPTION OF LOCATION House sits on lot which slopes to north. Facade and entry both on north.		18. STYLE OR DESIGN Vernacular 49			
		19. ARCHITECT OR ENGINEER			
		20. CONTRACTOR OR BUILDER			
		21. ORIGINAL USE, IF APPARENT summer cabin 21F			
22. PRESENT USE dwelling		23. OWNERSHIP PUBLIC () PRIVATE (X)		5. OTHER NAME(S)	
24. OWNER'S NAME AND ADDRESS IF KNOWN		25. OPEN TO PUBLIC? YES () NO (X)			
26. LOCAL CONTACT PERSON OR ORGANIZATION		27. OTHER SURVEYS IN WHICH INCLUDED			
9. COORDINATES UTM LAT LONG		28. NO. OF STORIES 1		6. TOWNSHIP	
10. SITE () STRUCTURE () BUILDING (X) OBJECT ()		29. BASEMENT? YES () NO (X)			
11. ON NATIONAL REGISTER? YES () NO (X)		30. FOUNDATION MATERIAL concrete			
12. IS IT ELIGIBLE? YES () NO (X)		31. WALL CONSTRUCTION frame		RANGE	
13. PART OF ESTAB. HIST. DISTRICT? YES () NO (X)		32. ROOF TYPE AND MATERIAL gable/asphalt			
14. DISTRICT POTENTIAL? YES () NO (X)		33. NO. OF BAYS FRONT 5 SIDE 3			
15. NAME OF ESTABLISHED DISTRICT		34. WALL TREATMENT wood		SECTION	
42. FURTHER DESCRIPTION OF IMPORTANT FEATURES Enclosed porch an addition.		35. PLAN SHAPE rect			
43. HISTORY AND SIGNIFICANCE Part of Presbyterian Hill Chautauqua grounds which opened in 1910.		36. CHANGES (EXPLAIN IN NO. 42) ADDITION (X) ALTERED () MOVED ()			
44. DESCRIPTION OF ENVIRONMENT AND OUTBUILDINGS		37. CONDITION INTERIOR EXTERIOR good		PHOTO MUST BE PROVIDED	
45. SOURCES OF INFORMATION on-site inspection		38. PRESERVATION UNDERWAY? YES () NO (X)			
46. PREPARED BY LM-P		39. ENDANGERED? BY WHAT? YES () NO (X)			
47. ORGANIZATION LM-P		40. VISIBLE FROM PUBLIC ROAD? YES (X) NO ()		48. DATE 1-91	
48. DATE 1-91		49. REVISION DATE(S)			
49. REVISION DATE(S)		50. RETURN THIS FORM WHEN COMPLETED TO: OFFICE OF HISTORIC PRESERVATION P.O. BOX 176 JEFFERSON CITY, MISSOURI 65102 PH. 314-751-4096			

IF ADDITIONAL SPACE IS NEEDED, ATTACH SEPARATE SHEET(S) TO THIS FORM



#125



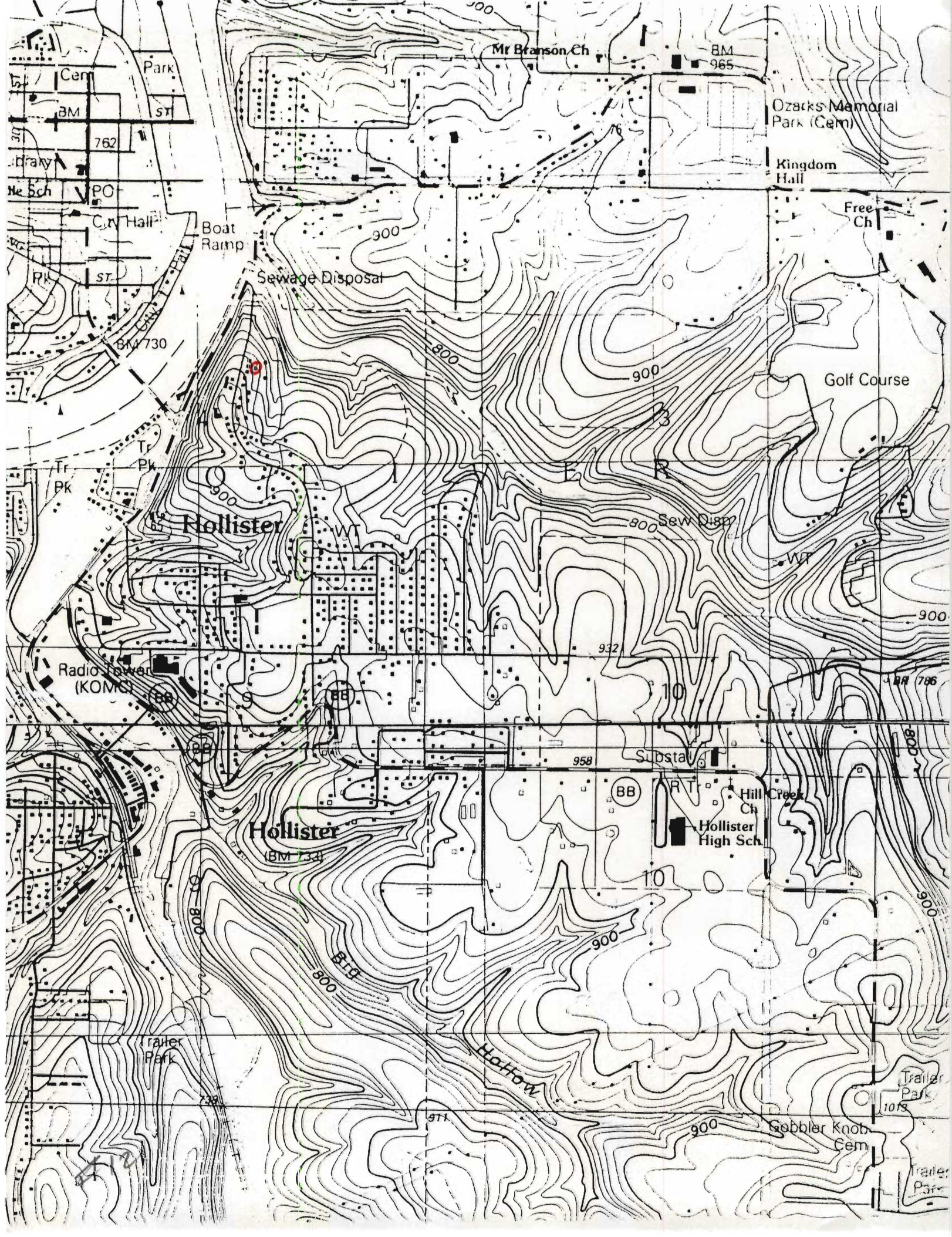
MISSOURI OFFICE OF HISTORIC PRESERVATION

ARCHITECTURAL/HISTORIC INVENTORY SURVEY FORM

7A-AS-012-179

1. NO. 121		4. PRESENT LOCAL NAME(S) OR DESIGNATION(S)		1. NO.	
2. COUNTY Taney		5. OTHER NAME(S)			2. COUNTY
3. LOCATION OF NEGATIVES COS					
6. SPECIFIC LEGAL LOCATION TOWNSHIP 22N RANGE 21W SECTION 4 IF CITY OR TOWN, STREET ADDRESS Knox Ave		18. THEMATIC CATEGORY tourism		4. PRESENT LOCAL NAME(S) OR DESIGNATION(S)	
7. CITY OR TOWN IF RURAL, VICINITY Hollister		17. DATE(S) OR PERIOD ca. 1915			
8. DESCRIPTION OF LOCATION Structure faces east on eastern sloping lot.		19. ARCHITECT OR ENGINEER			
		20. CONTRACTOR OR BUILDER			
		21. ORIGINAL USE, IF APPARENT seasonal cabin OIF			
		22. PRESENT USE vacant			
		23. OWNERSHIP PUBLIC() PRIVATE(X)			
9. COORDINATES UTM LAT LONG		24. OWNER'S NAME AND ADDRESS IF KNOWN		5. OTHER NAME(S)	
10. SITE() STRUCTURE() BUILDING(X) OBJECT()		25. OPEN TO PUBLIC? YES() NO(X)			
11. ON NATIONAL REGISTER? YES() NO(X)		26. LOCAL CONTACT PERSON OR ORGANIZATION			
12. IS IT ELIGIBLE? YES() NO(X)		27. OTHER SURVEYS IN WHICH INCLUDED		6. TOWNSHIP	
13. PART OF ESTAB. HIST. DISTRICT? YES() NO(X)		28. NO. OF STORIES 1			
14. DISTRICT POTENTIAL? YES() NO(X)		29. BASEMENT? YES() NO(X)			
15. NAME OF ESTABLISHED DISTRICT		30. FOUNDATION MATERIAL none		RANGE	
42. FURTHER DESCRIPTION OF IMPORTANT FEATURES Early rental cabin which houses 2 units—one on each side of dogtrot. Board and batten walls, interior brick chimney. Partial foundation of coursed rock; rock piers under east wall. Appears to have been a deck or wood porch on east which has fallen in.		31. WALL CONSTRUCTION vertical plank			
		32. ROOF TYPE AND MATERIAL gable asphalt			
		33. NO. OF BAYS FRONT 3 SIDE 2			
		34. WALL TREATMENT wood			
		35. PLAN SHAPE rect			
43. HISTORY AND SIGNIFICANCE Part of Presbyterian Hill Chautauqua grounds which opened in 1910.		36. CHANGES (EXPLAIN IN NO. 42) ADDITION() ALTERED() MOVED()		SECTION	
44. DESCRIPTION OF ENVIRONMENT AND OUTBUILDINGS		37. CONDITION INTERIOR EXTERIOR very poor			
45. SOURCES OF INFORMATION on-site inspection		38. PRESERVATION UNDERWAY? YES() NO(X)			
RETURN THIS FORM WHEN COMPLETED TO: OFFICE OF HISTORIC PRESERVATION P.O. BOX 176 JEFFERSON CITY, MISSOURI 65102 PH. 314-751-4096		39. ENDANGERED? BY WHAT? YES(X) NO() neglect		4. PRESENT LOCAL NAME(S) OR DESIGNATION(S)	
		40. VISIBLE FROM PUBLIC ROAD? YES(X) NO()			
		41. DISTANCE FROM AND FRONTAGE ON ROAD 20'			
46. PREPARED BY IM-P		47. ORGANIZATION IM-P		4. PRESENT LOCAL NAME(S) OR DESIGNATION(S)	
48. DATE 1-91		49. REVISION DATE(S)			

IF ADDITIONAL SPACE IS NEEDED, ATTACH SEPARATE SHEET(S) TO THIS FORM





MISSOURI OFFICE OF HISTORIC PRESERVATION

ARCHITECTURAL/HISTORIC INVENTORY SURVEY FORM

TA-A-012-80

1. NO. 120		4. PRESENT LOCAL NAME(S) OR DESIGNATION(S)		1. NO.	
2. COUNTY Taney		5. OTHER NAME(S)			2. COUNTY
3. LOCATION OF NEGATIVES COS					
6. SPECIFIC LEGAL LOCATION TOWNSHIP 22N RANGE 21W SECTION 4 IF CITY OR TOWN, STREET ADDRESS Knox Ave		16. THEMATIC CATEGORY tourism		28. NO. OF STORIES 1	
7. CITY OR TOWN Hollister IF RURAL, VICINITY		17. DATE(S) OR PERIOD ca. 1924			29. BASEMENT? YES (X) NO ()
8. DESCRIPTION OF LOCATION House faces east on bluff overlooking Coon Creek; entry on south.		18. STYLE OR DESIGN vernacular 99			
9. COORDINATES UTM LAT LONG B		19. ARCHITECT OR ENGINEER		31. WALL CONSTRUCTION frame	
10. SITE () BUILDING (X) STRUCTURE () OBJECT ()		20. CONTRACTOR OR BUILDER			32. ROOF TYPE AND MATERIAL gable/asphalt
11. ON NATIONAL REGISTER? YES () NO (X)		21. ORIGINAL USE, IF APPARENT dwelling			
12. IS IT ELIGIBLE? YES () NO (X)		22. PRESENT USE dwelling		34. WALL TREATMENT wood	
13. PART OF ESTAB. HIST. DISTRICT? YES () NO (X)		23. OWNERSHIP PUBLIC () PRIVATE (X)			35. PLAN SHAPE rect
14. DISTRICT POTENTIAL? YES () NO (X)		24. OWNER'S NAME AND ADDRESS IF KNOWN			
15. NAME OF ESTABLISHED DISTRICT		25. OPEN TO PUBLIC? YES () NO (X)		37. CONDITION INTERIOR EXTERIOR good	
42. FURTHER DESCRIPTION OF IMPORTANT FEATURES Horizontal lap siding has been applied to exterior. Early rock chimney on south and rock veneered basement walls. Deck added onto east.		26. LOCAL CONTACT PERSON OR ORGANIZATION			38. PRESERVATION UNDERWAY? YES () NO (X)
43. HISTORY AND SIGNIFICANCE Part of Presbyterian Hill Chautauqua grounds that opened in 1910.		27. OTHER SURVEYS IN WHICH INCLUDED			
44. DESCRIPTION OF ENVIRONMENT AND OUTBUILDINGS Shed-roofed metal storage building to south.		45. SOURCES OF INFORMATION on-site inspection		40. VISIBLE FROM PUBLIC ROAD? YES (X) NO ()	
46. PREPARED BY LM-P		47. ORGANIZATION LM-P			41. DISTANCE FROM AND FRONTAGE ON ROAD 10'
48. DATE 1-91		49. REVISION DATE(S)			
RETURN THIS FORM WHEN COMPLETED TO: OFFICE OF HISTORIC PRESERVATION P.O. BOX 176 JEFFERSON CITY, MISSOURI 65102 PH. 314-751-4096		6. TOWNSHIP		RANGE	
IF ADDITIONAL SPACE IS NEEDED, ATTACH SEPARATE SHEET(S) TO THIS FORM		SECTION			

Branson

Mr Branson Ch





MISSOURI OFFICE OF HISTORIC PRESERVATION

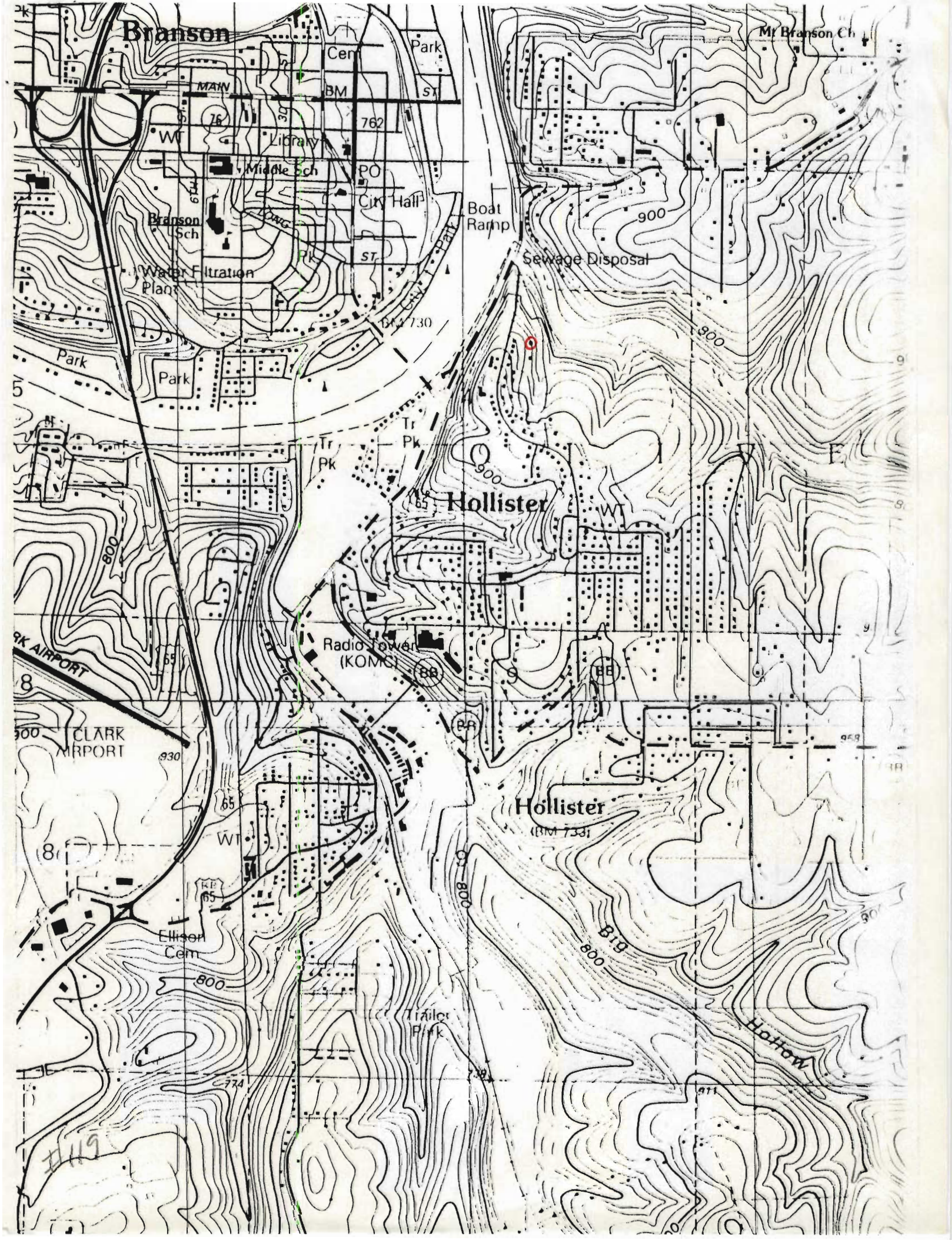
ARCHITECTURAL/HISTORIC INVENTORY SURVEY FORM

TA-AS-012-191

1. NO. 119		4. PRESENT LOCAL NAME(S) OR DESIGNATION(S)		1. NO.	
2. COUNTY Taney		5. OTHER NAME(S)			2. COUNTY
3. LOCATION OF NEGATIVES COS					
6. SPECIFIC LEGAL LOCATION TOWNSHIP <u>22N</u> RANGE <u>21W</u> SECTION <u>4</u> IF CITY OR TOWN, STREET ADDRESS Knox Ave		16. THEMATIC CATEGORY tourism		4. PRESENT LOCAL NAME(S) OR DESIGNATION(S)	
7. CITY OR TOWN IF RURAL, VICINITY Hollister		17. DATE(S) OR PERIOD ca. 1920			
8. DESCRIPTION OF LOCATION House sits on bluff overlooking Coon Creek to east; entry on south.		18. STYLE OR DESIGN vernacular 19			28. NO. OF STORIES 1
		19. ARCHITECT OR ENGINEER		29. BASEMENT? YES (X) NO ()	
		20. CONTRACTOR OR BUILDER		30. FOUNDATION MATERIAL concrete	
		21. ORIGINAL USE, IF APPARENT		31. WALL CONSTRUCTION frame	
9. COORDINATES UTM LAT LONG		22. PRESENT USE dwelling		32. ROOF TYPE AND MATERIAL gable/metal	
10. SITE () STRUCTURE () BUILDING (X) OBJECT ()		23. OWNERSHIP PUBLIC () PRIVATE (X)		33. NO. OF BAYS FRONT 8 SIDE 2	
11. ON NATIONAL REGISTER? YES () NO (X)		24. OWNER'S NAME AND ADDRESS IF KNOWN		34. WALL TREATMENT wood	
12. IS IT ELIGIBLE? YES () NO (X)		25. OPEN TO PUBLIC? YES () NO (X)		35. PLAN SHAPE rect	
13. PART OF ESTAB. HIST. DISTRICT? YES () NO (X)		26. LOCAL CONTACT PERSON OR ORGANIZATION		36. CHANGES (EXPLAIN IN NO. 42) ADDITION () ALTERED (X) MOVED ()	
14. DISTRICT POTENTIAL? YES () NO (X)		27. OTHER SURVEYS IN WHICH INCLUDED		37. CONDITION INTERIOR EXTERIOR excellent	
15. NAME OF ESTABLISHED DISTRICT				38. PRESERVATION UNDERWAY? YES (X) NO ()	
42. FURTHER DESCRIPTION OF IMPORTANT FEATURES Exterior has been modernized and covered with slab log siding. Early rock chimney remains on west end. 6 pane casement windows				39. ENDANGERED? BY WHAT? YES () NO (X)	
43. HISTORY AND SIGNIFICANCE Part of original Presbyterian Hill Chautauqua grounds which dates from 1910.				40. VISIBLE FROM PUBLIC ROAD? YES (X) NO ()	
44. DESCRIPTION OF ENVIRONMENT AND OUTBUILDINGS Small, old wooden storage building to south.				41. DISTANCE FROM AND FRONTAGE ON ROAD 10'	
45. SOURCES OF INFORMATION on-site inspection		46. PREPARED BY LM-P		5. OTHER NAME(S)	
		47. ORGANIZATION LM-P			
		48. DATE 1-91 49. REVISION DATE(S)			
RETURN THIS FORM WHEN COMPLETED TO: OFFICE OF HISTORIC PRESERVATION P.O. BOX 176 JEFFERSON CITY, MISSOURI 65102 PH. 314-751-4096					

IF ADDITIONAL SPACE IS NEEDED, ATTACH SEPARATE SHEET(S) TO THIS FORM

SECTION





MISSOURI OFFICE OF HISTORIC PRESERVATION

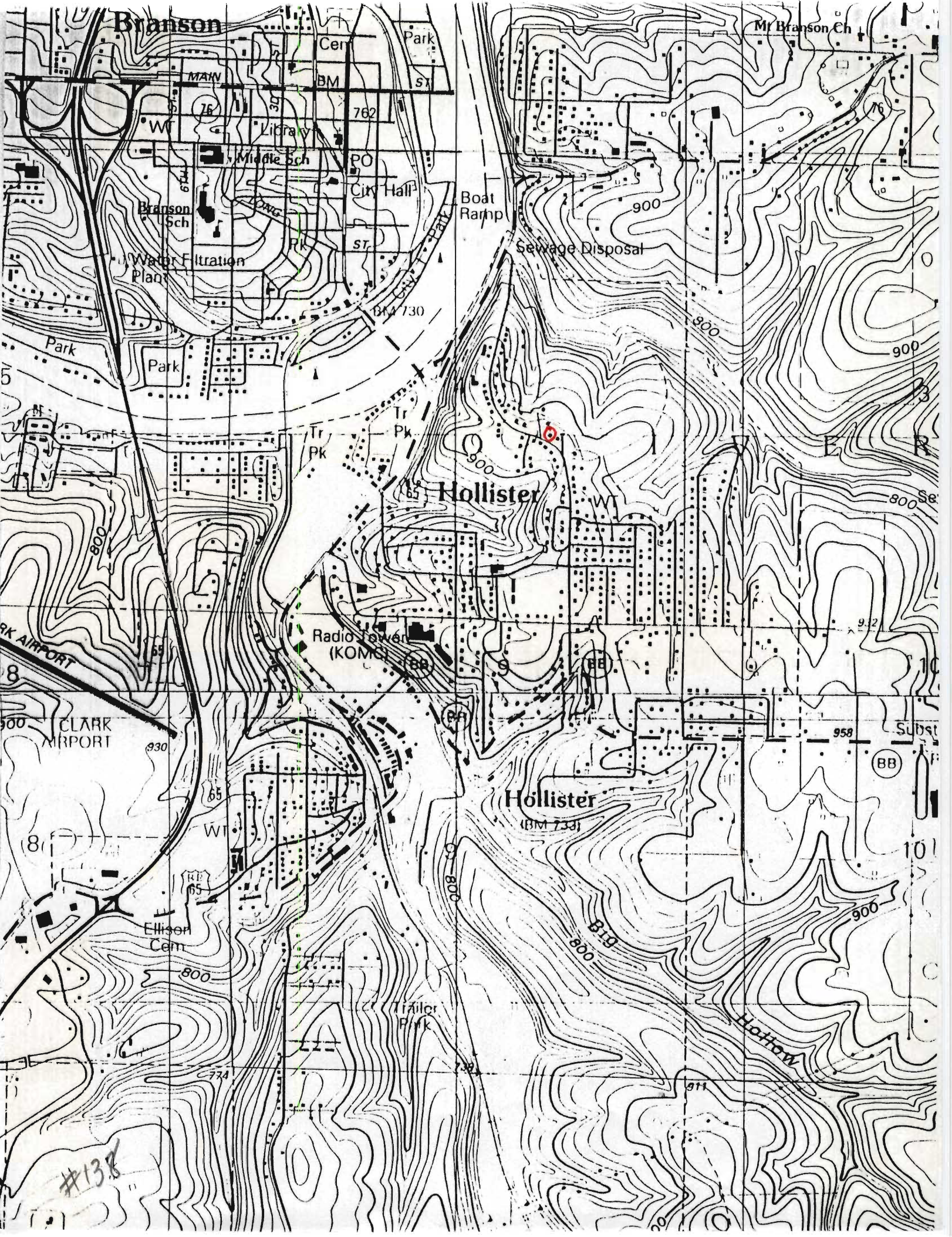
ARCHITECTURAL/HISTORIC INVENTORY SURVEY FORM

TA-AS-D-2-182

1. NO. 138		4. PRESENT LOCAL NAME(S) OR DESIGNATION(S)		1. NO.	
2. COUNTY Taney		5. OTHER NAME(S)			2. COUNTY
3. LOCATION OF NEGATIVES COS					
6. SPECIFIC LEGAL LOCATION TOWNSHIP 22N RANGE 21W SECTION 4 IF CITY OR TOWN, STREET ADDRESS 923 Knox Ave		16. THEMATIC CATEGORY tourism		2. COUNTY	
7. CITY OR TOWN IF RURAL, VICINITY Hollister		17. DATE(S) OR PERIOD ca. 1922			
8. DESCRIPTION OF LOCATION House sits east of Knox Ave facing west with entry on west.		18. STYLE OR DESIGN vernacular 49			4. PRESENT LOCAL NAME(S) OR DESIGNATION(S)
		19. ARCHITECT OR ENGINEER			
		20. CONTRACTOR OR BUILDER			
		21. ORIGINAL USE, IF APPARENT summer cabin OIF			
22. PRESENT USE dwelling		23. OWNERSHIP PUBLIC() PRIVATE(X)		5. OTHER NAME(S)	
24. OWNER'S NAME AND ADDRESS IF KNOWN		25. OPEN TO PUBLIC? YES() NO(X)			
26. LOCAL CONTACT PERSON OR ORGANIZATION		27. OTHER SURVEYS IN WHICH INCLUDED			
9. COORDINATES UTM LAT LONG		28. NO. OF STORIES 1-1		6. TOWNSHIP	
10. SITE() STRUCTURE() BUILDING(X) OBJECT()		29. BASEMENT? YES() NO(X)			
11. ON NATIONAL REGISTER? YES() NO(X)		30. FOUNDATION MATERIAL concrete			
12. IS IT ELIGIBLE? YES() NO(X)		31. WALL CONSTRUCTION frame		RANGE	
13. PART OF ESTAB. HIST. DISTRICT? YES() NO(X)		32. ROOF TYPE AND MATERIAL gable/asphalt			
14. DISTRICT POTENTIAL? YES() NO(X)		33. NO. OF BAYS FRONT 3 SIDE 3			
15. NAME OF ESTABLISHED DISTRICT		34. WALL TREATMENT stucco		SECTION	
42. FURTHER DESCRIPTION OF IMPORTANT FEATURES Gable roofed northern portion is core; shed roofed sections are old additions.		35. PLAN SHAPE irreg			
		36. CHANGES (EXPLAIN IN NO. 42) ADDITION(X) ALTERED() MOVED()			
		37. CONDITION INTERIOR EXTERIOR fair			
		38. PRESERVATION UNDERWAY? YES() NO(X)			
43. HISTORY AND SIGNIFICANCE Part of Presbyterian Hill Chautauqua ground that opened in 1910.		39. ENDANGERED? BY WHAT? YES() NO(X)		4. PRESENT LOCAL NAME(S) OR DESIGNATION(S)	
44. DESCRIPTION OF ENVIRONMENT AND OUTBUILDINGS Shed-roofed storage shed to east		40. VISIBLE FROM PUBLIC ROAD? YES(X) NO()			
45. SOURCES OF INFORMATION on-site inspection		41. DISTANCE FROM AND FRONTAGE ON ROAD 30'			
46. PREPARED BY LM-P		47. ORGANIZATION LM-P		5. OTHER NAME(S)	
48. DATE 1-91		49. REVISION DATE(S)			
49. REVISION DATE(S)					

RETURN THIS FORM WHEN COMPLETED TO: OFFICE OF HISTORIC PRESERVATION
P.O. BOX 176
JEFFERSON CITY, MISSOURI 65102
PH. 314-751-4096

IF ADDITIONAL SPACE IS NEEDED, ATTACH SEPARATE SHEET(S) TO THIS FORM





MISSOURI OFFICE OF HISTORIC PRESERVATION

ARCHITECTURAL/HISTORIC INVENTORY SURVEY FORM

TA-AS-D12-183

1. NO. <div style="border: 1px solid black; padding: 2px;">137</div>	4. PRESENT LOCAL NAME(S) OR DESIGNATION(S) <div style="border: 1px solid black; padding: 2px; text-align: center;">Miller</div>		1. NO.	
2. COUNTY <div style="border: 1px solid black; padding: 2px;">Taney</div>	5. OTHER NAME(S) <div style="border: 1px solid black; height: 20px;"></div>			2. COUNTY
3. LOCATION OF NEGATIVES <div style="border: 1px solid black; padding: 2px;">COS</div>				
6. SPECIFIC LEGAL LOCATION TOWNSHIP <u>22N</u> RANGE <u>21W</u> SECTION <u>4</u> IF CITY OR TOWN, STREET ADDRESS <div style="border: 1px solid black; padding: 2px;">924 Knox Ave</div>		16. THEMATIC CATEGORY <div style="border: 1px solid black; padding: 2px;">tourism</div>	28. NO. OF STORIES <u>1 - 1</u> 29. BASEMENT? YES () NO (X)	
7. CITY OR TOWN IF RURAL, VICINITY <div style="border: 1px solid black; padding: 2px;">Hollister</div>		17. DATE(S) OR PERIOD <div style="border: 1px solid black; padding: 2px;">ca. 1922</div>	30. FOUNDATION MATERIAL <div style="border: 1px solid black; padding: 2px;">concrete 65 90</div>	
8. DESCRIPTION OF LOCATION <div style="border: 1px solid black; padding: 5px; min-height: 50px;"> House sits east of Knox Ave facing west with entry on west. </div>		18. STYLE OR DESIGN <div style="border: 1px solid black; padding: 2px;">vernacular 99</div>	31. WALL CONSTRUCTION <div style="border: 1px solid black; padding: 2px;">frame</div>	
9. COORDINATES UTM LAT LONG <div style="border: 1px solid black; padding: 2px;">P. 30 50 00</div>		19. ARCHITECT OR ENGINEER <div style="border: 1px solid black; height: 20px;"></div>	32. ROOF TYPE AND MATERIAL <div style="border: 1px solid black; padding: 2px;">gable/asphalt sd</div>	5. OTHER NAME(S)
		20. CONTRACTOR OR BUILDER <div style="border: 1px solid black; padding: 2px;">OH</div>	33. NO. OF BAYS FRONT <u>4</u> SIDE <u>2</u>	
		21. ORIGINAL USE, IF APPARENT <div style="border: 1px solid black; padding: 2px;">summer cabin 01F</div>	34. WALL TREATMENT <div style="border: 1px solid black; padding: 2px;">stucco</div>	
		22. PRESENT USE <div style="border: 1px solid black; padding: 2px;">dwelling</div>	35. PLAN SHAPE <u>irreg</u>	
10. SITE () STRUCTURE () BUILDING (X) OBJECT ()		23. OWNERSHIP PUBLIC () PRIVATE (X)	36. CHANGES (EXPLAIN IN NO. 42) ADDITION (X) ALTERED () MOVED ()	6. TOWNSHIP
		24. OWNER'S NAME AND ADDRESS IF KNOWN <div style="border: 1px solid black; height: 40px;"></div>	37. CONDITION INTERIOR EXTERIOR <u>fair</u>	
		25. OPEN TO PUBLIC? YES () NO (X)	38. PRESERVATION UNDERWAY? YES () NO (X)	
		26. LOCAL CONTACT PERSON OR ORGANIZATION <div style="border: 1px solid black; height: 20px;"></div>	39. ENDANGERED? BY WHAT? YES () NO (X)	
11. ON NATIONAL REGISTER? YES () NO (X)		27. OTHER SURVEYS IN WHICH INCLUDED <div style="border: 1px solid black; height: 20px;"></div>		7. RANGE
		12. IS IT ELIGIBLE? YES () NO (X)		
13. PART OF ESTAB. HIST. DISTRICT? YES () NO (X)		40. VISIBLE FROM PUBLIC ROAD? YES (X) NO ()		SECTION
15. NAME OF ESTABLISHED DISTRICT <div style="border: 1px solid black; height: 20px;"></div>		41. DISTANCE FROM AND FRONTAGE ON ROAD <div style="border: 1px solid black; padding: 2px;">30'</div>		
42. FURTHER DESCRIPTION OF IMPORTANT FEATURES <div style="border: 1px solid black; padding: 5px; min-height: 40px;"> Foundation veneer of rough fieldstone; chimney and structural addition added to south. </div>				8. SECTION
43. HISTORY AND SIGNIFICANCE <div style="border: 1px solid black; padding: 5px; min-height: 40px;"> Part of Presbyterian Hill Chautauqua ground which opened in 1910. </div>				
44. DESCRIPTION OF ENVIRONMENT AND OUTBUILDINGS <div style="border: 1px solid black; height: 40px;"></div>				
45. SOURCES OF INFORMATION <div style="border: 1px solid black; padding: 2px;">on-site inspection</div>			46. PREPARED BY LM-P	
RETURN THIS FORM WHEN COMPLETED TO: OFFICE OF HISTORIC PRESERVATION P.O. BOX 176 JEFFERSON CITY, MISSOURI 65102 PH. 314-751-4096			47. ORGANIZATION <div style="border: 1px solid black; padding: 2px;">LM-P</div>	
			48. DATE <div style="border: 1px solid black; padding: 2px;">1-91</div>	

IF ADDITIONAL SPACE IS NEEDED, ATTACH SEPARATE SHEET(S) TO THIS FORM

OFFICE OF HISTORIC PRESERVATION
P.O. BOX 176
JEFFERSON CITY, MISSOURI 65102
PH. 314-751-4096

49. REVISION DATE(S)

1-91

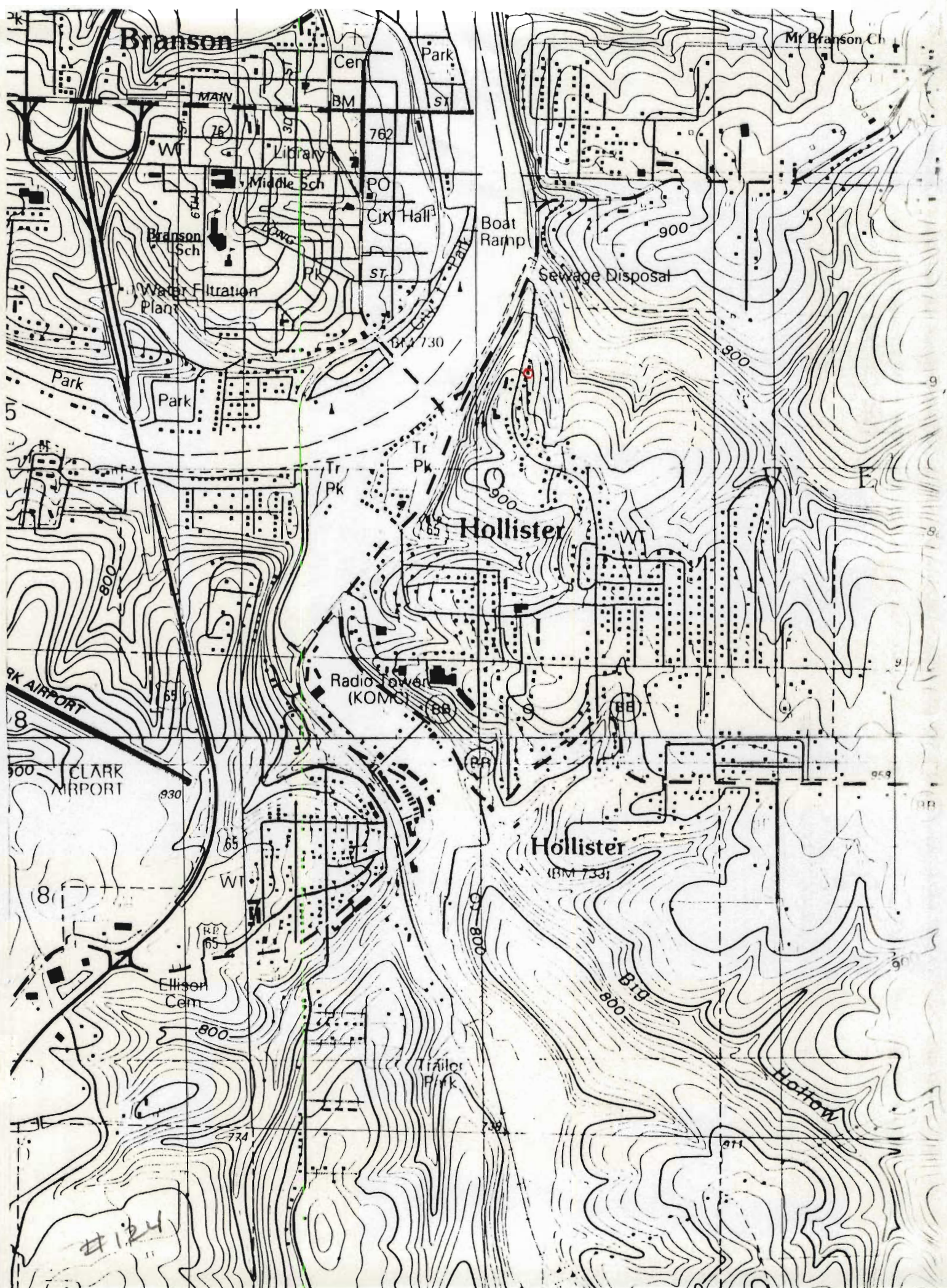




MISSOURI OFFICE OF HISTORIC PRESERVATION
ARCHITECTURAL/HISTORIC INVENTORY SURVEY FORM

7A-25-012-184

1. NO. 124		4. PRESENT LOCAL NAME(S) OR DESIGNATION(S)		1. NO.
2. COUNTY Taney		5. OTHER NAME(S)		
3. LOCATION OF COS NEGATIVES				4. PRESENT LOCAL NAME(S) OR DESIGNATION(S)
6. SPECIFIC LEGAL LOCATION TOWNSHIP 22N RANGE 21W SECTION 4 IF CITY OR TOWN, STREET ADDRESS 952 Knox Ave		16. THEMATIC CATEGORY tourism		
7. CITY OR TOWN IF RURAL, VICINITY Hollister		17. DATE(S) OR PERIOD 10.1914		28. NO. OF STORIES 1
8. DESCRIPTION OF LOCATION House sets east of Knox Ave. facing west with entry on west.		18. STYLE OR DESIGN vernacular 99		
9. COORDINATES UTM LAT LONG		19. ARCHITECT OR ENGINEER		30. FOUNDATION MATERIAL concrete 65 90
10. SITE () STRUCTURE () BUILDING (X) OBJECT ()		20. CONTRACTOR OR BUILDER 40 DB		
11. ON NATIONAL REGISTER? YES () NO (X)		21. ORIGINAL USE, IF APPARENT summer cabin 015		32. ROOF TYPE AND MATERIAL gable/asphalt
12. IS IT ELIGIBLE? YES () NO (X)		22. PRESENT USE dwelling		
13. PART OF ESTAB. HIST. DISTRICT? YES () NO (X)		23. OWNERSHIP PUBLIC () PRIVATE (X)		34. WALL TREATMENT wood (board & batten)
14. DISTRICT POTENTIAL? YES () NO (X)		24. OWNER'S NAME AND ADDRESS IF KNOWN		
15. NAME OF ESTABLISHED DISTRICT		25. OPEN TO PUBLIC? YES () NO (X)		36. CHANGES (EXPLAIN IN NO. 42) ADDITION (X) ALTERED () MOVED ()
42. FURTHER DESCRIPTION OF IMPORTANT FEATURES Porch has been added onto west. Squared rock laid in random ashlar pattern on foundation, matching chimney. Front of structure probably an enclosed porch, evidenced by rock pillars at front corners.		26. LOCAL CONTACT PERSON OR ORGANIZATION		
43. HISTORY AND SIGNIFICANCE Part of the Presbyterian Hill Chautauqua grounds which opened in 1910.		27. OTHER SURVEYS IN WHICH INCLUDED		38. PRESERVATION UNDERWAY? YES () NO (X)
44. DESCRIPTION OF ENVIRONMENT AND OUTBUILDINGS				
45. SOURCES OF INFORMATION on-site inspection				40. VISIBLE FROM PUBLIC ROAD? YES (X) NO ()
46. PREPARED BY LM-P				
47. ORGANIZATION LM-P				5. OTHER NAME(S)
48. DATE 1-91		49. REVISION DATE(S)		
RETURN THIS FORM WHEN COMPLETED TO: OFFICE OF HISTORIC PRESERVATION P.O. BOX 176 JEFFERSON CITY, MISSOURI 65102 PH. 314-751-4096				RANGE
IF ADDITIONAL SPACE IS NEEDED, ATTACH SEPARATE SHEET(S) TO THIS FORM				



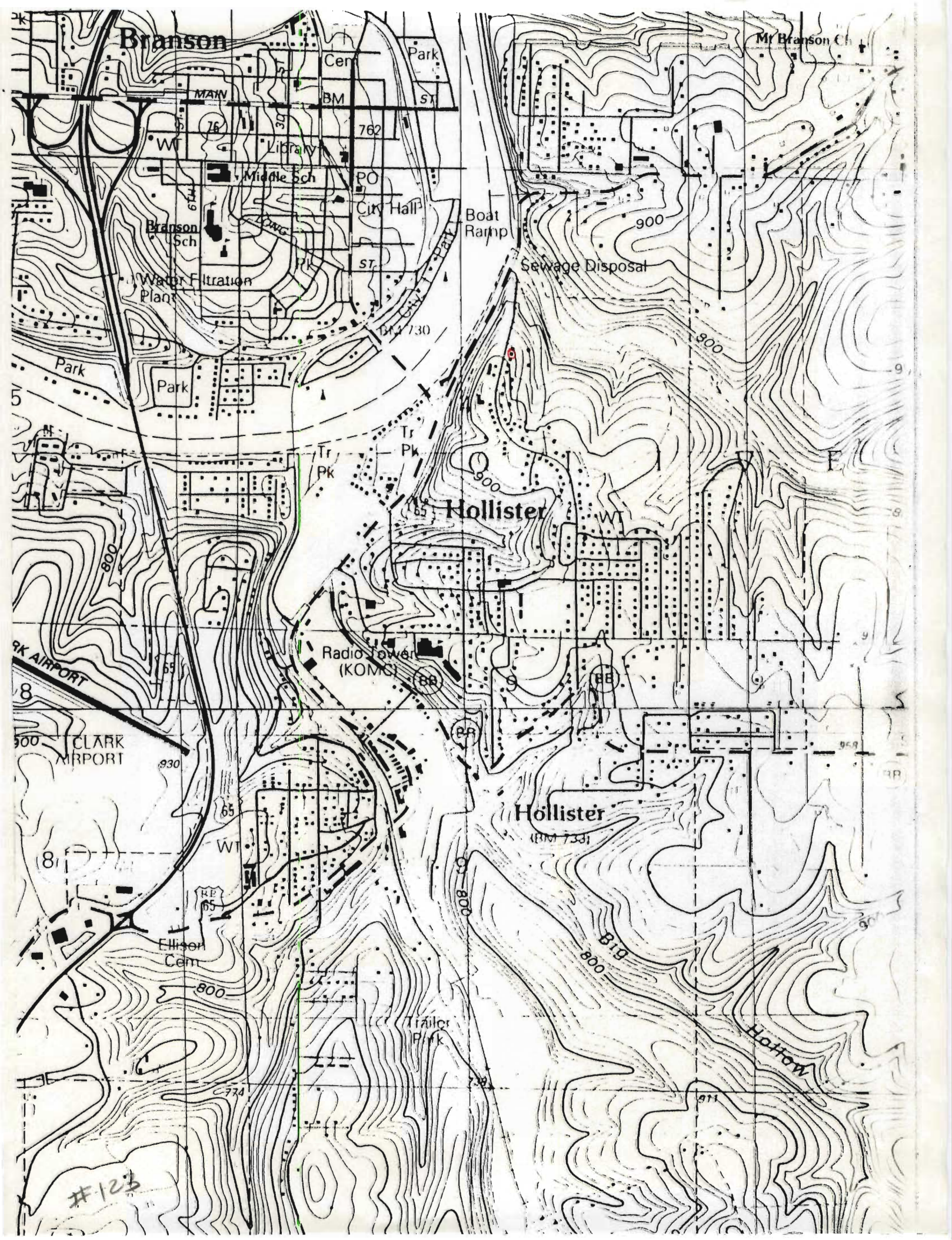


MISSOURI OFFICE OF HISTORIC PRESERVATION

ARCHITECTURAL/HISTORIC INVENTORY SURVEY FORM

TA-AS-012-185

1. NO. 123		4. PRESENT LOCAL NAME(S) OR DESIGNATION(S)		1. NO.	
2. COUNTY Taney		5. OTHER NAME(S)			2. COUNTY
3. LOCATION OF NEGATIVES COS					
6. SPECIFIC LEGAL LOCATION TOWNSHIP 22N RANGE 21W SECTION 4 IF CITY OR TOWN, STREET ADDRESS 953 Knox Ave		16. THEMATIC CATEGORY tourism		28. NO. OF STORIES 1	
7. CITY OR TOWN IF RURAL, VICINITY Hollister		17. DATE(S) OR PERIOD ca 1912			29. BASEMENT? YES () NO (X)
8. DESCRIPTION OF LOCATION House sets on east side of Knox Ave. facing west with facade on west.		18. STYLE OR DESIGN vernacular 18			
9. COORDINATES UTM LAT LONG Bancroft		19. ARCHITECT OR ENGINEER		31. WALL CONSTRUCTION frame	
10. SITE () STRUCTURE () BUILDING (X) OBJECT ()		20. CONTRACTOR OR BUILDER J. J. O'Brien			32. ROOF TYPE AND MATERIAL gable/asphalt
11. ON NATIONAL REGISTER? YES () NO (X)		21. ORIGINAL USE, IF APPARENT summer cabin 018			
12. IS IT ELIGIBLE? YES () NO (X)		22. PRESENT USE dwelling		34. WALL TREATMENT wood	
13. PART OF ESTAB. HIST. DISTRICT? YES () NO (X)		23. OWNERSHIP PUBLIC () PRIVATE (X)			35. PLAN SHAPE square
14. DISTRICT POTENTIAL? YES () NO (X)		24. OWNER'S NAME AND ADDRESS IF KNOWN			
15. NAME OF ESTABLISHED DISTRICT		25. OPEN TO PUBLIC? YES () NO (X)		37. CONDITION INTERIOR EXTERIOR good	
16. FURTHER DESCRIPTION OF IMPORTANT FEATURES Small stoop added to west. Chimney on north and foundation have random ashlar squared stone, replacement siding; structure appears largely original.		26. LOCAL CONTACT PERSON OR ORGANIZATION			38. PRESERVATION UNDERWAY? YES () NO (X)
43. HISTORY AND SIGNIFICANCE Part of Presbyterian Hill Chautauqua grounds that opened in 1910.		27. OTHER SURVEYS IN WHICH INCLUDED			
44. DESCRIPTION OF ENVIRONMENT AND OUTBUILDINGS		40. VISIBLE FROM PUBLIC ROAD? YES (X) NO ()		41. DISTANCE FROM AND FRONTAGE ON ROAD 25'	
45. SOURCES OF INFORMATION on-site inspection		46. PREPARED BY LM-P			5. OTHER NAME(S)
RETURN THIS FORM WHEN COMPLETED TO: OFFICE OF HISTORIC PRESERVATION P.O. BOX 176 JEFFERSON CITY, MISSOURI 65102 PH. 314-751-4096		47. ORGANIZATION LM-P			
IF ADDITIONAL SPACE IS NEEDED, ATTACH SEPARATE SHEET(S) TO THIS FORM		48. DATE 1-91		RANGE	
		49. REVISION DATE(S)			SECTION





MISSOURI OFFICE OF HISTORIC PRESERVATION

ARCHITECTURAL/HISTORIC INVENTORY SURVEY FORM

TA-AS-012-186

1. NO. 144		4. PRESENT LOCAL NAME(S) OR DESIGNATION(S) John Thomas		1. NO. 2. COUNTY 4. PRESENT LOCAL NAME(S) OR DESIGNATION(S) 5. OTHER NAME(S)
2. COUNTY Taney		5. OTHER NAME(S)		
3. LOCATION OF NEGATIVES COS				
6. SPECIFIC LEGAL LOCATION TOWNSHIP 22N RANGE 21W SECTION 4 IF CITY OR TOWN, STREET ADDRESS 966 Knox Ave		16. THEMATIC CATEGORY tourism		2. COUNTY 4. PRESENT LOCAL NAME(S) OR DESIGNATION(S) 5. OTHER NAME(S)
7. CITY OR TOWN IF RURAL, VICINITY Hollister		17. DATE(S) OR PERIOD ca. 1918		
8. DESCRIPTION OF LOCATION House sits west of Knox Ave facing east with entry on east.		18. STYLE OR DESIGN vernacular 99		
		19. ARCHITECT OR ENGINEER		
		20. CONTRACTOR OR BUILDER OE		
		21. ORIGINAL USE, IF APPARENT summer cabin 01F		
		22. PRESENT USE dwelling		
		23. OWNERSHIP PUBLIC () PRIVATE (x)		
		24. OWNER'S NAME AND ADDRESS IF KNOWN		
		25. OPEN TO PUBLIC? YES () NO (x)		
9. COORDINATES UTM LAT LONG E 1000000		26. LOCAL CONTACT PERSON OR ORGANIZATION		
10. SITE () STRUCTURE () BUILDING (x) OBJECT ()		27. OTHER SURVEYS IN WHICH INCLUDED		
11. ON NATIONAL REGISTER? YES () NO (x)		28. NO. OF STORIES 1		
12. IS IT ELIGIBLE? YES () NO (x)		29. BASEMENT? YES () NO (x)		
13. PART OF ESTAB. HIST. DISTRICT? YES () NO (x)		30. FOUNDATION MATERIAL concrete		
14. DISTRICT POTENTIAL? YES () NO (x)		31. WALL CONSTRUCTION frame		
15. NAME OF ESTABLISHED DISTRICT		32. ROOF TYPE AND MATERIAL gab;e/asphalt		
		33. NO. OF BAYS FRONT 3 SIDE 6		
		34. WALL TREATMENT wood		
		35. PLAN SHAPE rect		
		36. CHANGES (EXPLAIN IN NO. 42) ADDITION () ALTERED (x) MOVED ()		
		37. CONDITION INTERIOR EXTERIOR good		
		38. PRESERVATION UNDERWAY? YES () NO (x)		
		39. ENDANGERED? BY WHAT? YES () NO (x)		
		40. VISIBLE FROM PUBLIC ROAD? YES (x) NO ()		
		41. DISTANCE FROM AND FRONTAGE ON ROAD 12'		
42. FURTHER DESCRIPTION OF IMPORTANT FEATURES Second story on west is an addition; original ridgeline evident in roof. Original rustic chimney on north. Shed roofed carport added to north.		PHOTO MUST BE PROVIDED		
43. HISTORY AND SIGNIFICANCE Part of Presbyterian Hill Chautauqua ground opened in 1910.				
44. DESCRIPTION OF ENVIRONMENT AND OUTBUILDINGS Overgrown rock chimney to west indicates original site of another cabin; Rock retaining wall on south, east and north.				
45. SOURCES OF INFORMATION on-site inspection		46. PREPARED BY LM-P		
		47. ORGANIZATION LM-P		
		48. DATE 1-91		
		49. REVISION DATE(S)		

RETURN THIS FORM WHEN COMPLETED TO: OFFICE OF HISTORIC PRESERVATION
P.O. BOX 176
JEFFERSON CITY, MISSOURI 65102
PH. 314-751-4096

IF ADDITIONAL SPACE IS NEEDED, ATTACH SEPARATE SHEET(S) TO THIS FORM

6. TOWNSHIP

RANGE

SECTION







MISSOURI OFFICE OF HISTORIC PRESERVATION

ARCHITECTURAL/HISTORIC INVENTORY SURVEY FORM

TA-AS-012-187

1. NO. 106		4. PRESENT LOCAL NAME(S) OR DESIGNATION(S) Back House		1. NO.
2. COUNTY Taney		5. OTHER NAME(S)		2. COUNTY
3. LOCATION OF NEGATIVES COS				4. PRESENT LOCAL NAME(S) OR DESIGNATION(S)
6. SPECIFIC LEGAL LOCATION TOWNSHIP 22N RANGE 21W SECTION 9 IF CITY OR TOWN, STREET ADDRESS Laurel St.		16. THEMATIC CATEGORY tourism		2. COUNTY
		17. DATE(S) OR PERIOD 1930s		4. PRESENT LOCAL NAME(S) OR DESIGNATION(S)
7. CITY OR TOWN IF RURAL, VICINITY Hollister		18. STYLE OR DESIGN vernacular		2. COUNTY
8. DESCRIPTION OF LOCATION Faces west with entry on west.		19. ARCHITECT OR ENGINEER		4. PRESENT LOCAL NAME(S) OR DESIGNATION(S)
		20. CONTRACTOR OR BUILDER Fu		2. COUNTY
9. COORDINATES UTM LAT LONG Branson		21. ORIGINAL USE, IF APPARENT home 01A		4. PRESENT LOCAL NAME(S) OR DESIGNATION(S)
10. SITE () STRUCTURE () BUILDING (X) OBJECT ()		22. PRESENT USE home		2. COUNTY
11. ON NATIONAL REGISTER? YES () NO (X)		23. OWNERSHIP PUBLIC () PRIVATE (X)		4. PRESENT LOCAL NAME(S) OR DESIGNATION(S)
12. IS IT ELIGIBLE? YES () NO (X)		24. OWNER'S NAME AND ADDRESS IF KNOWN		2. COUNTY
13. PART OF ESTAB. HIST. DISTRICT? YES () NO (X)		25. OPEN TO PUBLIC? YES () NO (X)		4. PRESENT LOCAL NAME(S) OR DESIGNATION(S)
14. DISTRICT POTENTIAL? YES () NO (X)		26. LOCAL CONTACT PERSON OR ORGANIZATION		2. COUNTY
15. NAME OF ESTABLISHED DISTRICT		27. OTHER SURVEYS IN WHICH INCLUDED		4. PRESENT LOCAL NAME(S) OR DESIGNATION(S)
42. FURTHER DESCRIPTION OF IMPORTANT FEATURES Slab rock foundation skirting on south. Additional porch on west and structural addition on north, demarcated by interior chimney.		28. NO. OF STORIES 1		2. COUNTY
		29. BASEMENT? YES () NO (X)		4. PRESENT LOCAL NAME(S) OR DESIGNATION(S)
		30. FOUNDATION MATERIAL concrete 65 40		2. COUNTY
		31. WALL CONSTRUCTION frame		4. PRESENT LOCAL NAME(S) OR DESIGNATION(S)
		32. ROOF TYPE AND MATERIAL gable/asphalt		2. COUNTY
		33. NO. OF BAYS FRONT 4 SIDE 2		4. PRESENT LOCAL NAME(S) OR DESIGNATION(S)
		34. WALL TREATMENT stucco		2. COUNTY
		35. PLAN SHAPE rect		4. PRESENT LOCAL NAME(S) OR DESIGNATION(S)
		36. CHANGES (EXPLAIN IN NO. 42) ADDITION (X) ALTERED () MOVED ()		2. COUNTY
		37. CONDITION INTERIOR EXTERIOR good		4. PRESENT LOCAL NAME(S) OR DESIGNATION(S)
		38. PRESERVATION UNDERWAY? YES () NO (X)		2. COUNTY
		39. ENDANGERED? BY WHAT? YES () NO (X)		4. PRESENT LOCAL NAME(S) OR DESIGNATION(S)
		40. VISIBLE FROM PUBLIC ROAD? YES (X) NO ()		2. COUNTY
		41. DISTANCE FROM AND FRONTAGE ON ROAD 18'		4. PRESENT LOCAL NAME(S) OR DESIGNATION(S)
43. HISTORY AND SIGNIFICANCE		<div style="border: 1px solid black; padding: 20px; width: 100%;"> <p style="text-align: center;">PHOTO MUST BE PROVIDED</p> </div>		5. OTHER NAME(S)
				6. TOWNSHIP
44. DESCRIPTION OF ENVIRONMENT AND OUTBUILDINGS Shed roofed storage building to east. Low coursed stone decorative wall borders streets on west and north.		45. SOURCES OF INFORMATION on-site inspection		RANGE
				SECTION
46. PREPARED BY LM-P		47. ORGANIZATION IM-P		6. TOWNSHIP
48. DATE 2-91		49. REVISION DATE(S)		RANGE
RETURN THIS FORM WHEN COMPLETED TO: OFFICE OF HISTORIC PRESERVATION P.O. BOX 176 JEFFERSON CITY, MISSOURI 65102 PH. 314-751-4096				SECTION
IF ADDITIONAL SPACE IS NEEDED, ATTACH SEPARATE SHEET(S) TO THIS FORM				6. TOWNSHIP





MISSOURI OFFICE OF HISTORIC PRESERVATION

ARCHITECTURAL/HISTORIC INVENTORY SURVEY FORM

TA-AS-012-188

1. NO. 105		4. PRESENT LOCAL NAME(S) OR DESIGNATION(S)		1. NO.	
2. COUNTY Taney		5. OTHER NAME(S)			2. COUNTY
3. LOCATION OF NEGATIVES COS					
6. SPECIFIC LEGAL LOCATION TOWNSHIP <u>22N</u> RANGE <u>21W</u> SECTION <u>9</u> IF CITY OR TOWN, STREET ADDRESS <u>Laurel St</u>		16. THEMATIC CATEGORY <u>tourism</u>		4. PRESENT LOCAL NAME(S) OR DESIGNATION(S)	
7. CITY OR TOWN IF RURAL, VICINITY <u>Hollister</u>		17. DATE(S) OR PERIOD <u>1930s</u>			
8. DESCRIPTION OF LOCATION House faces west with entry on south.		18. STYLE OR DESIGN <u>vernacular 99</u>		5. OTHER NAME(S)	
		19. ARCHITECT OR ENGINEER			
		20. CONTRACTOR OR BUILDER			
		21. ORIGINAL USE, IF APPARENT <u>home OIA</u>			
22. PRESENT USE <u>dwelling</u>		23. OWNERSHIP PUBLIC () PRIVATE (X)		6. TOWNSHIP	
24. OWNER'S NAME AND ADDRESS IF KNOWN		25. OPEN TO PUBLIC? YES () NO (X)			
26. LOCAL CONTACT PERSON OR ORGANIZATION		27. OTHER SURVEYS IN WHICH INCLUDED			
28. NO. OF STORIES <u>1-1-1</u>		29. BASEMENT? YES () NO (X)			
9. COORDINATES UTM LAT LONG <u>Branson</u>		30. FOUNDATION MATERIAL <u>concrete</u>		RANGE	
10. SITE () BUILDING (X) STRUCTURE () OBJECT ()		31. WALL CONSTRUCTION <u>frame</u>			
11. ON NATIONAL REGISTER? YES () NO (X)		32. ROOF TYPE AND MATERIAL <u>gable/asphalt 62 3D</u>			
12. IS IT ELIGIBLE? YES () NO (X)		33. NO. OF BAYS FRONT 3 SIDE 5			
13. PART OF ESTAB. HIST. DISTRICT? YES () NO (X)		34. WALL TREATMENT <u>stucco</u>		SECTION	
14. DISTRICT POTENTIAL? YES () NO (X)		35. PLAN SHAPE <u>rect</u>			
15. NAME OF ESTABLISHED DISTRICT		36. CHANGES (EXPLAIN IN NO. 42) ADDITION (X) ALTERED () MOVED ()			
42. FURTHER DESCRIPTION OF IMPORTANT FEATURES Southern portion is an addition; original entry on west (core) closed off.		37. CONDITION INTERIOR EXTERIOR <u>good</u>			
43. HISTORY AND SIGNIFICANCE		38. PRESERVATION UNDERWAY? YES () NO (X)		PHOTO MUST BE PROVIDED	
44. DESCRIPTION OF ENVIRONMENT AND OUTBUILDINGS Two portable metal storage buildings to south, shed roofed storage building to east; low coursed rock retaining wall along street toward northern property line.		39. ENDANGERED? BY WHAT? YES () NO (X)			
45. SOURCES OF INFORMATION <u>on-site inspection</u>		40. VISIBLE FROM PUBLIC ROAD? YES (X) NO ()			
46. PREPARED BY LM-P		41. DISTANCE FROM AND FRONTAGE ON ROAD <u>6'</u>			
47. ORGANIZATION LM-P		48. DATE <u>2-91</u>		49. REVISION DATE(S)	
49. DATE <u>2-91</u>					

RETURN THIS FORM WHEN COMPLETED TO: OFFICE OF HISTORIC PRESERVATION
P.O. BOX 176
JEFFERSON CITY, MISSOURI 65102
PH. 314-751-4096

IF ADDITIONAL SPACE IS NEEDED, ATTACH SEPARATE SHEET(S) TO THIS FORM





MISSOURI OFFICE OF HISTORIC PRESERVATION

ARCHITECTURAL/HISTORIC INVENTORY SURVEY FORM

TA-AS-012-189

1. NO. 104		4. PRESENT LOCAL NAME(S) OR DESIGNATION(S)		1. NO. 2. COUNTY 4. PRESENT LOCAL NAME(S) OR DESIGNATION(S) 5. OTHER NAME(S) 6. TOWNSHIP RANGE SECTION
2. COUNTY Taney		5. OTHER NAME(S)		
3. LOCATION OF NEGATIVES COS				
6. SPECIFIC LEGAL LOCATION TOWNSHIP 22N RANGE 21W SECTION 9 IF CITY OR TOWN, STREET ADDRESS Laurel St		16. THEMATIC CATEGORY tourism		28. NO. OF STORIES 1-1-1 29. BASEMENT? YES () NO (X) 30. FOUNDATION MATERIAL concrete 31. WALL CONSTRUCTION frame 32. ROOF TYPE AND MATERIAL gable/asphalt SD 33. NO. OF BAYS FRONT 4 SIDE 4 34. WALL TREATMENT stucco 35. PLAN SHAPE rect 36. CHANGES (EXPLAIN IN NO. 42) ADDITION (X) ALTERED () MOVED () 37. CONDITION INTERIOR EXTERIOR fair 38. PRESERVATION UNDERWAY? YES () NO (X) 39. ENDANGERED? BY WHAT? YES () NO (X) 40. VISIBLE FROM PUBLIC ROAD? YES (X) NO () 41. DISTANCE FROM AND FRONTAGE ON ROAD 15'
8. DESCRIPTION OF LOCATION Faces west, entry on west.		17. DATE(S) OR PERIOD 1930s		
		18. STYLE OR DESIGN vernacular 49		
		19. ARCHITECT OR ENGINEER		
		20. CONTRACTOR OR BUILDER R1		
		21. ORIGINAL USE, IF APPARENT summer home OF		
		22. PRESENT USE dwelling		
		23. OWNERSHIP PUBLIC () PRIVATE (X)		
		24. OWNER'S NAME AND ADDRESS IF KNOWN		
		25. OPEN TO PUBLIC? YES () NO (X)		
26. LOCAL CONTACT PERSON OR ORGANIZATION		27. OTHER SURVEYS IN WHICH INCLUDED		
9. COORDINATES UTM LAT LONG Branson		28. NO. OF STORIES 1-1-1		2. COUNTY 4. PRESENT LOCAL NAME(S) OR DESIGNATION(S) 5. OTHER NAME(S) 6. TOWNSHIP RANGE SECTION
10. SITE () STRUCTURE () BUILDING (X) OBJECT ()		29. BASEMENT? YES () NO (X)		
11. ON NATIONAL REGISTER? YES () NO (X)		30. FOUNDATION MATERIAL concrete		
12. IS IT ELIGIBLE? YES () NO (X)		31. WALL CONSTRUCTION frame		
13. PART OF ESTAB. HIST. DISTRICT? YES () NO (X)		32. ROOF TYPE AND MATERIAL gable/asphalt SD		
14. DISTRICT POTENTIAL? YES () NO (X)		33. NO. OF BAYS FRONT 4 SIDE 4		
15. NAME OF ESTABLISHED DISTRICT		34. WALL TREATMENT stucco		
42. FURTHER DESCRIPTION OF IMPORTANT FEATURES Core has slab rock foundation. Additions to west and east. Addition on west has enclosed and enlarged part of veranda.		35. PLAN SHAPE rect		
43. HISTORY AND SIGNIFICANCE		36. CHANGES (EXPLAIN IN NO. 42) ADDITION (X) ALTERED () MOVED ()		
44. DESCRIPTION OF ENVIRONMENT AND OUTBUILDINGS		37. CONDITION INTERIOR EXTERIOR fair		
45. SOURCES OF INFORMATION on-site inspection		38. PRESERVATION UNDERWAY? YES () NO (X)		PHOTO MUST BE PROVIDED
46. PREPARED BY LM-P		39. ENDANGERED? BY WHAT? YES () NO (X)		
47. ORGANIZATION LM-p		40. VISIBLE FROM PUBLIC ROAD? YES (X) NO ()		
48. DATE 2-91		49. REVISION DATE(S)		

RETURN THIS FORM WHEN COMPLETED TO: OFFICE OF HISTORIC PRESERVATION
P.O. BOX 176
JEFFERSON CITY, MISSOURI 65102
PH. 314-751-4096

IF ADDITIONAL SPACE IS NEEDED, ATTACH SEPARATE SHEET(S) TO THIS FORM

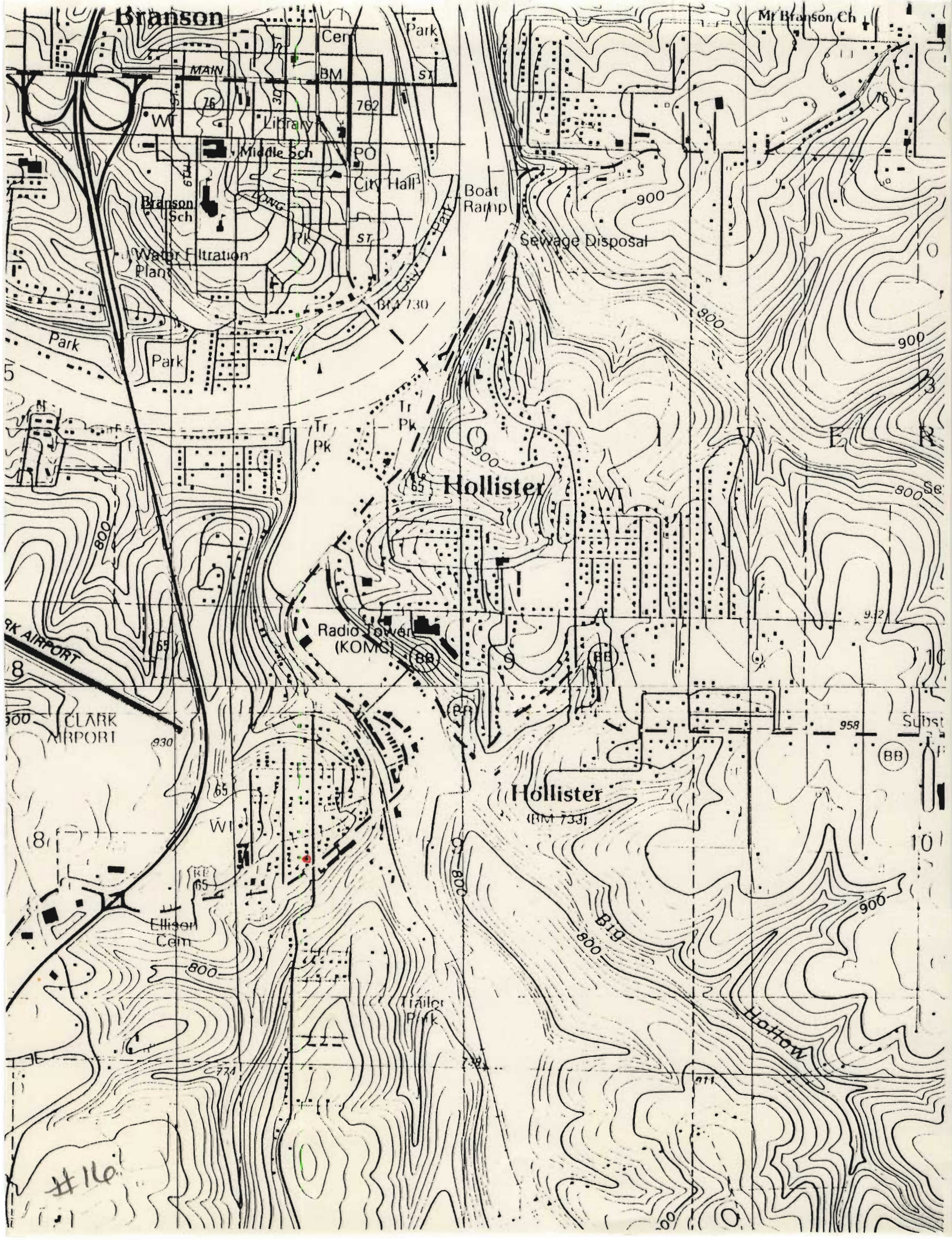




TA-AS-012-190

1. NO. 16		4. PRESENT LOCAL NAME(S) OR DESIGNATION(S)	
2. COUNTY Taney		Opinion	
3. LOCATION OF NEGATIVES COS		5. OTHER NAME(S) Kite Honeymoon Cottage	
6. SPECIFIC LEGAL LOCATION TOWNSHIP 22N RANGE 21W SECTION 9 IF CITY OR TOWN, STREET ADDRESS Maple Street		16. THEMATIC CATEGORY tourism 120	
		17. DATE(S) OR PERIOD 1909/1910	
7. CITY OR TOWN IF RURAL, VICINITY Hollister		18. STYLE OR DESIGN vernacular-shotgun 14	
8. DESCRIPTION OF LOCATION Building sits on west side of Maple Street facing east on steeply south sloping lot.		19. ARCHITECT OR ENGINEER	
		20. CONTRACTOR OR BUILDER	
		21. ORIGINAL USE, IF APPARENT dwelling 01A R1	
		22. PRESENT USE dwelling	
9. COORDINATES UTM LAT LONG Hollister		23. OWNERSHIP PUBLIC () PRIVATE (X)	
10. SITE () STRUCTURE () BUILDING (X) OBJECT ()		24. OWNER'S NAME AND ADDRESS IF KNOWN	
11. ON NATIONAL REGISTER? YES () NO (X)		25. OPEN TO PUBLIC? YES () NO (X)	
12. IS IT ELIGIBLE? YES (X) NO ()		26. LOCAL CONTACT PERSON OR ORGANIZATION	
13. PART OF ESTAB. HIST. DISTRICT? YES () NO (X)		27. OTHER SURVEYS IN WHICH INCLUDED	
14. DISTRICT POTENTIAL? YES () NO (X)		28. NO. OF STORIES 1	
15. NAME OF ESTABLISHED DISTRICT		29. BASEMENT? YES () NO (X)	
42. FURTHER DESCRIPTION OF IMPORTANT FEATURES Addition to west more than 20 years old. East part retains much of original integrity. Gable covered with fishscale wood shingles.		30. FOUNDATION MATERIAL concrete 65 40	
		31. WALL CONSTRUCTION frame	
		32. ROOF TYPE AND MATERIAL gable/asphalt	
		33. NO. OF BAYS FRONT 2 SIDE 3	
43. HISTORY AND SIGNIFICANCE This was the honeymoon cottage of Mr. & Mrs. Rolland "Pete" Kite. Kite was a partner with W.W. Johnson in the town's first drugstore and early float fishing guide service. Kite later became Taney County's first registered pharmacist, and a resort developer.		34. WALL TREATMENT wood shingle 25	
		35. PLAN SHAPE rect	
		36. CHANGES (EXPLAIN IN NO. 42) ADDITION (XX) ALTERED () MOVED ()	
		37. CONDITION INTERIOR EXTERIOR good	
44. DESCRIPTION OF ENVIRONMENT AND OUTBUILDINGS		38. PRESERVATION UNDERWAY? YES () NO (X)	
		39. ENDANGERED? BY WHAT? YES () NO (X)	
		40. VISIBLE FROM PUBLIC ROAD? YES (X) NO ()	
		41. DISTANCE FROM AND FRONTAGE ON ROAD 30'	
45. SOURCES OF INFORMATION On-site inspection		46. PREPARED BY LM-P	
RETURN THIS FORM WHEN COMPLETED TO: OFFICE OF HISTORIC PRESERVATION P.O. BOX 176 JEFFERSON CITY, MISSOURI 65102 PH. 314-751-4096		47. ORGANIZATION LM-P	
		48. DATE 9-90 49. REVISION DATE(S)	







MISSOURI OFFICE OF HISTORIC PRESERVATION

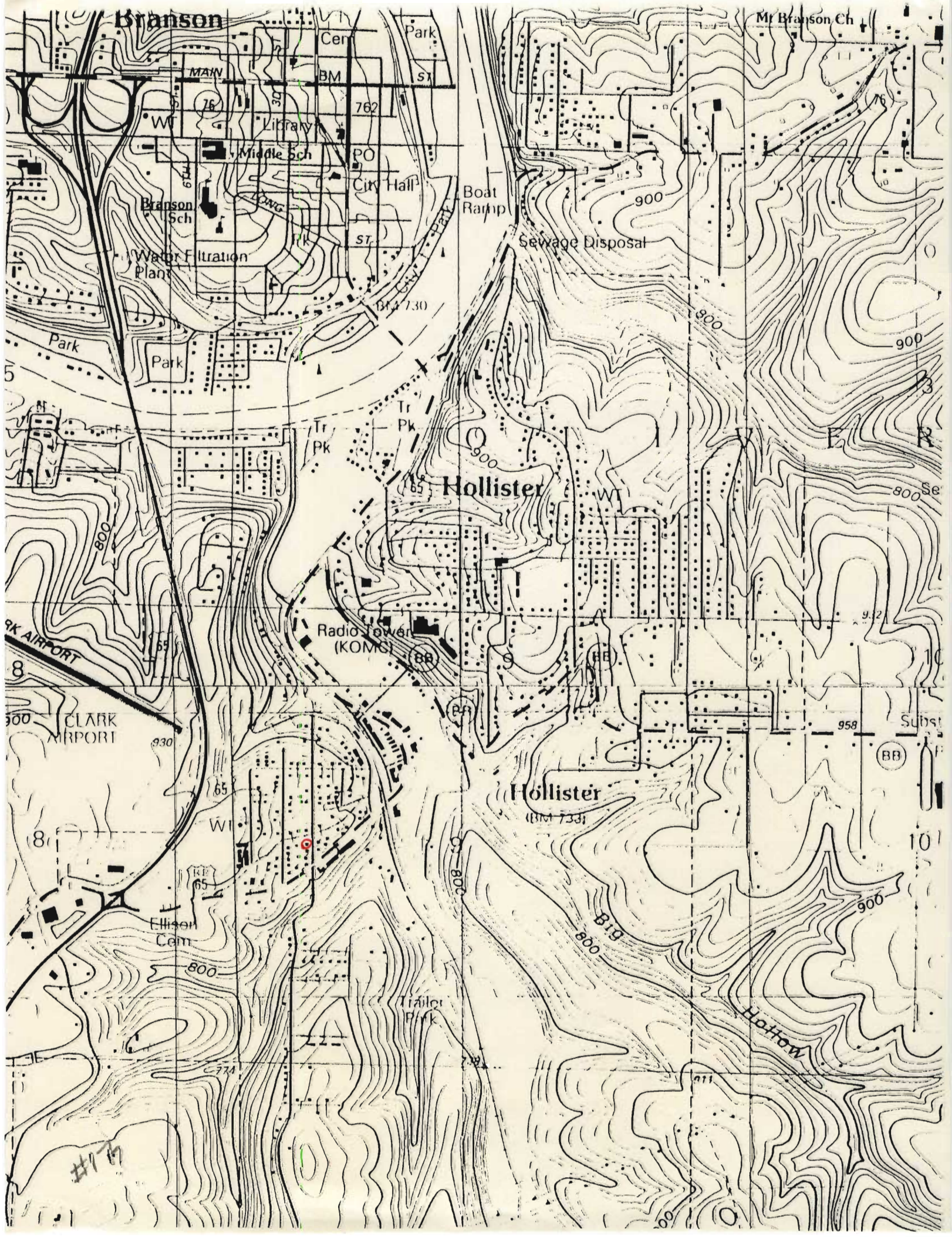
ARCHITECTURAL/HISTORIC INVENTORY SURVEY FORM

TA-A-2012-191

1. NO. 17		4. PRESENT LOCAL NAME(S) OR DESIGNATION(S)		1. NO.
2. COUNTY Taney		5. OTHER NAME(S) The Cedars		
3. LOCATION OF NEGATIVES COS				
6. SPECIFIC LEGAL LOCATION TOWNSHIP 22N RANGE 21W SECTION 9 IF CITY OR TOWN, STREET ADDRESS Maple St.		16. THEMATIC CATEGORY tourism		2. COUNTY
		17. DATE(S) OR PERIOD ca. 1910		
7. CITY OR TOWN IF RURAL, VICINITY Hollister		18. STYLE OR DESIGN vernacular 49		4. PRESENT LOCAL NAME(S) OR DESIGNATION(S)
8. DESCRIPTION OF LOCATION Building sits on southwest corner of Maple and Esplanade Ave. facing east.		19. ARCHITECT OR ENGINEER		
		20. CONTRACTOR OR BUILDER		
		21. ORIGINAL USE, IF APPARENT R1		5. OTHER NAME(S)
		22. PRESENT USE dwelling		
9. COORDINATES UTM LAT LONG Hollister		23. OWNERSHIP PUBLIC () PRIVATE (X)		6. TOWNSHIP
10. SITE () STRUCTURE () BUILDING (X) OBJECT ()		24. OWNER'S NAME AND ADDRESS IF KNOWN		
11. ON NATIONAL REGISTER? YES () NO (X)		25. OPEN TO PUBLIC? YES () NO (X)		RANGE
12. IS IT ELIGIBLE? YES () NO (X)		26. LOCAL CONTACT PERSON OR ORGANIZATION		
13. PART OF ESTAB. HIST. DISTRICT? YES () NO (X)		27. OTHER SURVEYS IN WHICH INCLUDED		SECTION
14. DISTRICT POTENTIAL? YES () NO (X)				
15. NAME OF ESTABLISHED DISTRICT				
42. FURTHER DESCRIPTION OF IMPORTANT FEATURES Resort-style porch an early addition, very old addition on south; early shed roofed addition on southwest; foundation and exterior walls of porch veneered with slab rock. Upper part of exterior core walls covered with fishscale wood shingles.		<div style="border: 1px solid black; padding: 10px; text-align: center;"> <p>PHOTO MUST BE PROVIDED</p> </div>		
43. HISTORY AND SIGNIFICANCE Core is very early twentieth-century Victorian style cottage with rusticated resort-style porch.				
44. DESCRIPTION OF ENVIRONMENT AND OUTBUILDINGS Portable storage building on west.				
45. SOURCES OF INFORMATION On-site inspection		46. PREPARED BY LM-P		
		47. ORGANIZATION LM-P		
48. DATE 9-90		49. REVISION DATE(S)		

RETURN THIS FORM WHEN COMPLETED TO: OFFICE OF HISTORIC PRESERVATION
P.O. BOX 176
JEFFERSON CITY, MISSOURI 65102
PH. 314-751-4096

IF ADDITIONAL SPACE IS NEEDED, ATTACH SEPARATE SHEET(S) TO THIS FORM







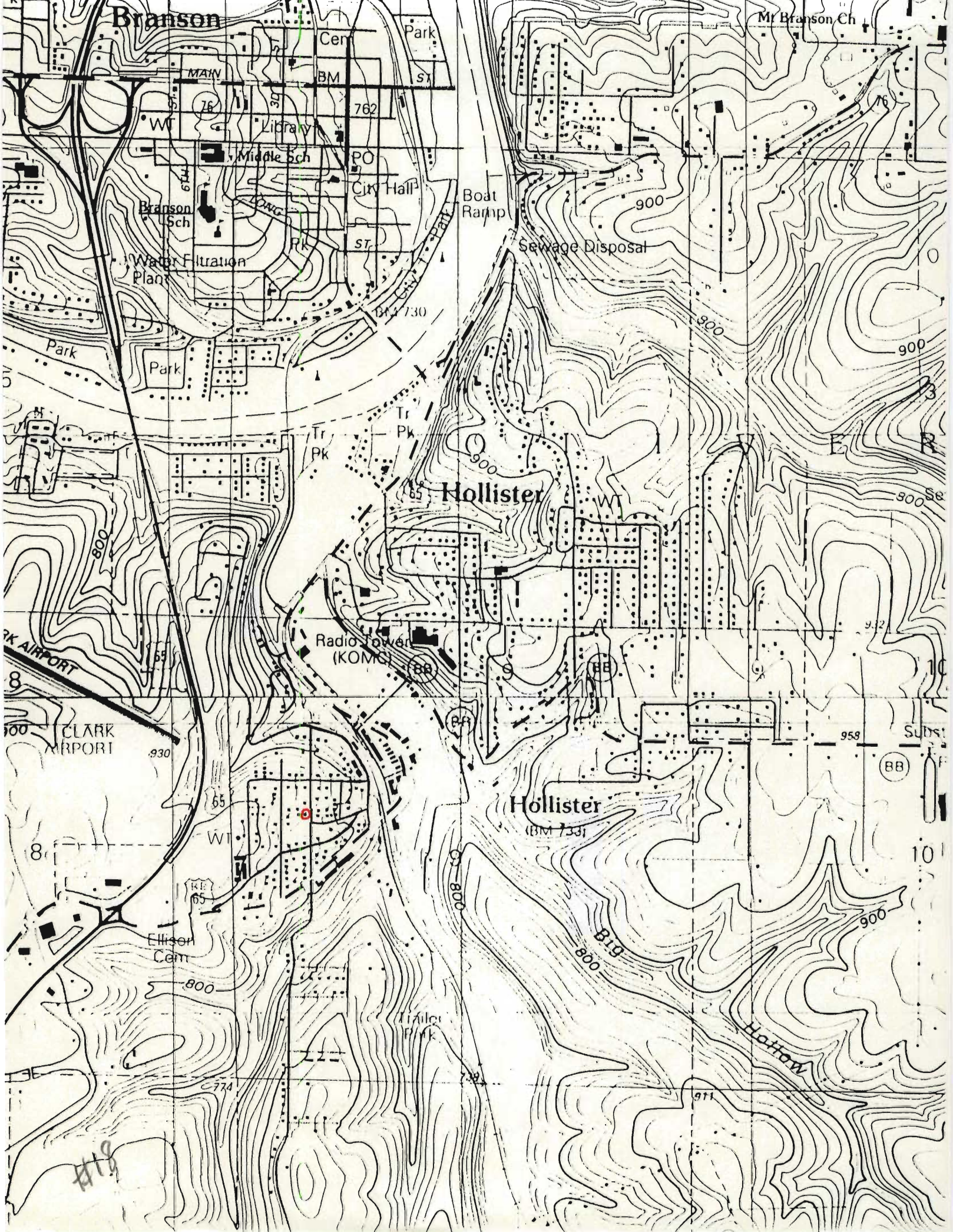
MISSOURI OFFICE OF HISTORIC PRESERVATION

ARCHITECTURAL/HISTORIC INVENTORY SURVEY FORM

TA-AS-012-192

1. NO. 18		4. PRESENT LOCAL NAME(S) OR DESIGNATION(S)		1. NO.	
2. COUNTY Taney		5. OTHER NAME(S)			2. COUNTY
3. LOCATION OF NEGATIVES COS					
6. SPECIFIC LEGAL LOCATION TOWNSHIP 22N RANGE 21W SECTION 9 IF CITY OR TOWN, STREET ADDRESS Maple Street		16. THEMATIC CATEGORY tourism		2. COUNTY	
		17. DATE(S) OR PERIOD ca 1938			
7. CITY OR TOWN IF RURAL, VICINITY Hollister		18. STYLE OR DESIGN vernacular OS		4. PRESENT LOCAL NAME(S) OR DESIGNATION(S)	
		19. ARCHITECT OR ENGINEER			
8. DESCRIPTION OF LOCATION Building sits west of Maple, facing east, on lot which slopes toward the east.		20. CONTRACTOR OR BUILDER		5. OTHER NAME(S)	
		21. ORIGINAL USE, IF APPARENT CIA RI			
9. COORDINATES UTM LAT LONG		22. PRESENT USE dwelling		6. TOWNSHIP	
		23. OWNERSHIP PUBLIC () PRIVATE (X)			
10. SITE () STRUCTURE () BUILDING (X) OBJECT ()		24. OWNER'S NAME AND ADDRESS IF KNOWN		RANGE	
		25. OPEN TO PUBLIC? YES () NO (X)			
11. ON NATIONAL REGISTER? YES () NO (X)		26. LOCAL CONTACT PERSON OR ORGANIZATION		SECTION	
		27. OTHER SURVEYS IN WHICH INCLUDED			
12. IS IT ELIGIBLE? YES () NO (X)		28. NO. OF STORIES 1		SECTION	
		29. BASEMENT? YES () NO (X)			
13. PART OF ESTAB. HIST. DISTRICT? YES () NO (X)		30. FOUNDATION MATERIAL concrete 65 90		SECTION	
		31. WALL CONSTRUCTION frame			
14. DISTRICT POTENTIAL? YES () NO (X)		32. ROOF TYPE AND MATERIAL gable/asphalt		SECTION	
		33. NO. OF BAYS FRONT 3 SIDE 1			
15. NAME OF ESTABLISHED DISTRICT		34. WALL TREATMENT wood 20		SECTION	
		35. PLAN SHAPE rect			
42. FURTHER DESCRIPTION OF IMPORTANT FEATURES Rock veneer on foundation; southern part of house (nearly 1/2) is an addition. Veranda typical of early resort porches originally constructed of untrimmed cedar posts.		36. CHANGES (EXPLAIN IN NO. 42) ADDITION (X) ALTERED () MOVED ()		SECTION	
		37. CONDITION INTERIOR EXTERIOR good			
43. HISTORY AND SIGNIFICANCE		38. PRESERVATION UNDERWAY? YES () NO (X)		SECTION	
		39. ENDANGERED? BY WHAT? YES () NO (X)			
44. DESCRIPTION OF ENVIRONMENT AND OUTBUILDINGS		40. VISIBLE FROM PUBLIC ROAD? YES (X) NO ()		SECTION	
		41. DISTANCE FROM AND FRONTAGE ON ROAD 25'			
45. SOURCES OF INFORMATION On-site inspection		46. PREPARED BY LM-P		SECTION	
		47. ORGANIZATION LM-P			
RETURN THIS FORM WHEN COMPLETED TO: OFFICE OF HISTORIC PRESERVATION P.O. BOX 176 JEFFERSON CITY, MISSOURI 65102 PH. 314-751-4096		48. DATE 9-90		SECTION	
		49. REVISION DATE(S)			

IF ADDITIONAL SPACE IS NEEDED, ATTACH SEPARATE SHEET(S) TO THIS FORM





MISSOURI OFFICE OF HISTORIC PRESERVATION
ARCHITECTURAL/HISTORIC INVENTORY SURVEY FORM

TA-05-012-193

1. NO. 19		4. PRESENT LOCAL NAME(S) OR DESIGNATION(S)		1. NO.	
2. COUNTY Taney		5. OTHER NAME(S)			2. COUNTY
3. LOCATION OF NEGATIVES COS					
6. SPECIFIC LEGAL LOCATION TOWNSHIP 22N RANGE 1W SECTION 9		16. THEMATIC CATEGORY tourism		2. COUNTY	
IF CITY OR TOWN, STREET ADDRESS Maple St.		17. DATE(S) OR PERIOD ca 1932			
7. CITY OR TOWN IF RURAL, VICINITY Hollister		18. STYLE OR DESIGN 99		4. PRESENT LOCAL NAME(S) OR DESIGNATION(S)	
8. DESCRIPTION OF LOCATION House sits west of Maple St. facing south with entry on south.		19. ARCHITECT OR ENGINEER			
9. COORDINATES UTM LAT LONG Hollister		20. CONTRACTOR OR BUILDER		5. OTHER NAME(S)	
10. SITE () STRUCTURE () BUILDING (X) OBJECT ()		21. ORIGINAL USE, IF APPARENT summer cabin 01F			
11. ON NATIONAL REGISTER? YES () NO (X)		22. PRESENT USE dwelling		6. TOWNSHIP	
12. IS IT ELIGIBLE? YES () NO (X)		23. OWNERSHIP PUBLIC () PRIVATE (X)			
13. PART OF ESTAB. HIST. DISTRICT? YES () NO (X)		24. OWNER'S NAME AND ADDRESS IF KNOWN		RANGE	
14. DISTRICT POTENTIAL? YES () NO (X)		25. OPEN TO PUBLIC? YES () NO (X)			
15. NAME OF ESTABLISHED DISTRICT		26. LOCAL CONTACT PERSON OR ORGANIZATION		SECTION	
		27. OTHER SURVEYS IN WHICH INCLUDED			
42. FURTHER DESCRIPTION OF IMPORTANT FEATURES Eastern section appears to be addition; core presumably faced east.		28. NO. OF STORIES 1-1		4. PRESENT LOCAL NAME(S) OR DESIGNATION(S)	
		29. BASEMENT? YES () NO (X)			
43. HISTORY AND SIGNIFICANCE		30. FOUNDATION MATERIAL concrete 65		5. OTHER NAME(S)	
		31. WALL CONSTRUCTION frame			
		32. ROOF TYPE AND MATERIAL gb gable/asphalt		6. TOWNSHIP	
		33. NO. OF BAYS FRONT 4 SIDE 2			
		34. WALL TREATMENT stucco		RANGE	
		35. PLAN SHAPE gable/wing			
		36. CHANGES (EXPLAIN IN NO. 42) ADDITION (X) ALTERED () MOVED ()		SECTION	
		37. CONDITION INTERIOR EXTERIOR fair			
		38. PRESERVATION UNDERWAY? YES () NO (X)		4. PRESENT LOCAL NAME(S) OR DESIGNATION(S)	
		39. ENDANGERED? BY WHAT? YES () NO (X)			
		40. VISIBLE FROM PUBLIC ROAD? YES (X) NO ()		5. OTHER NAME(S)	
		41. DISTANCE FROM AND FRONTAGE ON ROAD 80'			
		PHOTO MUST BE PROVIDED		6. TOWNSHIP	
44. DESCRIPTION OF ENVIRONMENT AND OUTBUILDINGS Wood-framed, single car garage and storage building on rock foundation to south		46. PREPARED BY LM-P		RANGE	
45. SOURCES OF INFORMATION On-site inspection		47. ORGANIZATION LM-P			
RETURN THIS FORM WHEN COMPLETED TO: OFFICE OF HISTORIC PRESERVATION P.O. BOX 176 JEFFERSON CITY, MISSOURI 65102 PH. 314-751-4096		48. DATE 9-90 49. REVISION DATE(S)		SECTION	
IF ADDITIONAL SPACE IS NEEDED, ATTACH SEPARATE SHEET(S) TO THIS FORM					







MISSOURI OFFICE OF HISTORIC PRESERVATION
ARCHITECTURAL/HISTORIC INVENTORY SURVEY FORM

TA-AS012-194

1. NO. 20
2. COUNTY Taney
3. LOCATION OF NEGATIVES COS
4. PRESENT LOCAL NAME(S) OR DESIGNATION(S)
5. OTHER NAME(S) Edmisson

6. SPECIFIC LEGAL LOCATION TOWNSHIP 22N RANGE 21W SECTION 9
7. CITY OR TOWN IF RURAL, VICINITY Hollister
8. DESCRIPTION OF LOCATION House faces west with entry on west
9. COORDINATES UTM LAT LONG Hollister
10. SITE () BUILDING (xx) STRUCTURE () OBJECT ()
11. ON NATIONAL REGISTER? YES () NO (X)
12. IS IT ELIGIBLE? YES () NO (XX)
13. PART OF ESTAB. HIST. DISTRICT? YES () NO (X)
14. DISTRICT POTENTIAL? YES () NO (X)
15. NAME OF ESTABLISHED DISTRICT
16. THEMATIC CATEGORY tourism
17. DATE(S) OR PERIOD ca. 1932
18. STYLE OR DESIGN vernacular-shotgun
19. ARCHITECT OR ENGINEER
20. CONTRACTOR OR BUILDER Fu
21. ORIGINAL USE, IF APPARENT 01F
22. PRESENT USE dwelling
23. OWNERSHIP PUBLIC () PRIVATE (XX)
24. OWNER'S NAME AND ADDRESS IF KNOWN
25. OPEN TO PUBLIC? YES () NO (X)
26. LOCAL CONTACT PERSON OR ORGANIZATION
27. OTHER SURVEYS IN WHICH INCLUDED
28. NO. OF STORIES 1
29. BASEMENT? YES () NO (X)
30. FOUNDATION MATERIAL concrete
31. WALL CONSTRUCTION frame
32. ROOF TYPE AND MATERIAL gable/asphalt
33. NO. OF BAYS FRONT 3 SIDE 4
34. WALL TREATMENT wood
35. PLAN SHAPE rect
36. CHANGES (EXPLAIN IN NO. 42) ADDITION (XX) ALTERED () MOVED ()
37. CONDITION INTERIOR EXTERIOR poor
38. PRESERVATION UNDERWAY? YES () NO (X)
39. ENDANGERED? BY WHAT? YES (X) NO () neglect
40. VISIBLE FROM PUBLIC ROAD? YES (X) NO ()
41. DISTANCE FROM AND FRONTAGE ON ROAD 20'

42. FURTHER DESCRIPTION OF IMPORTANT FEATURES Addition on west identifiable by horizontal siding. Example of originally small, insubstantial summer cabin modified for year round habitation.
PHOTO MUST BE PROVIDED

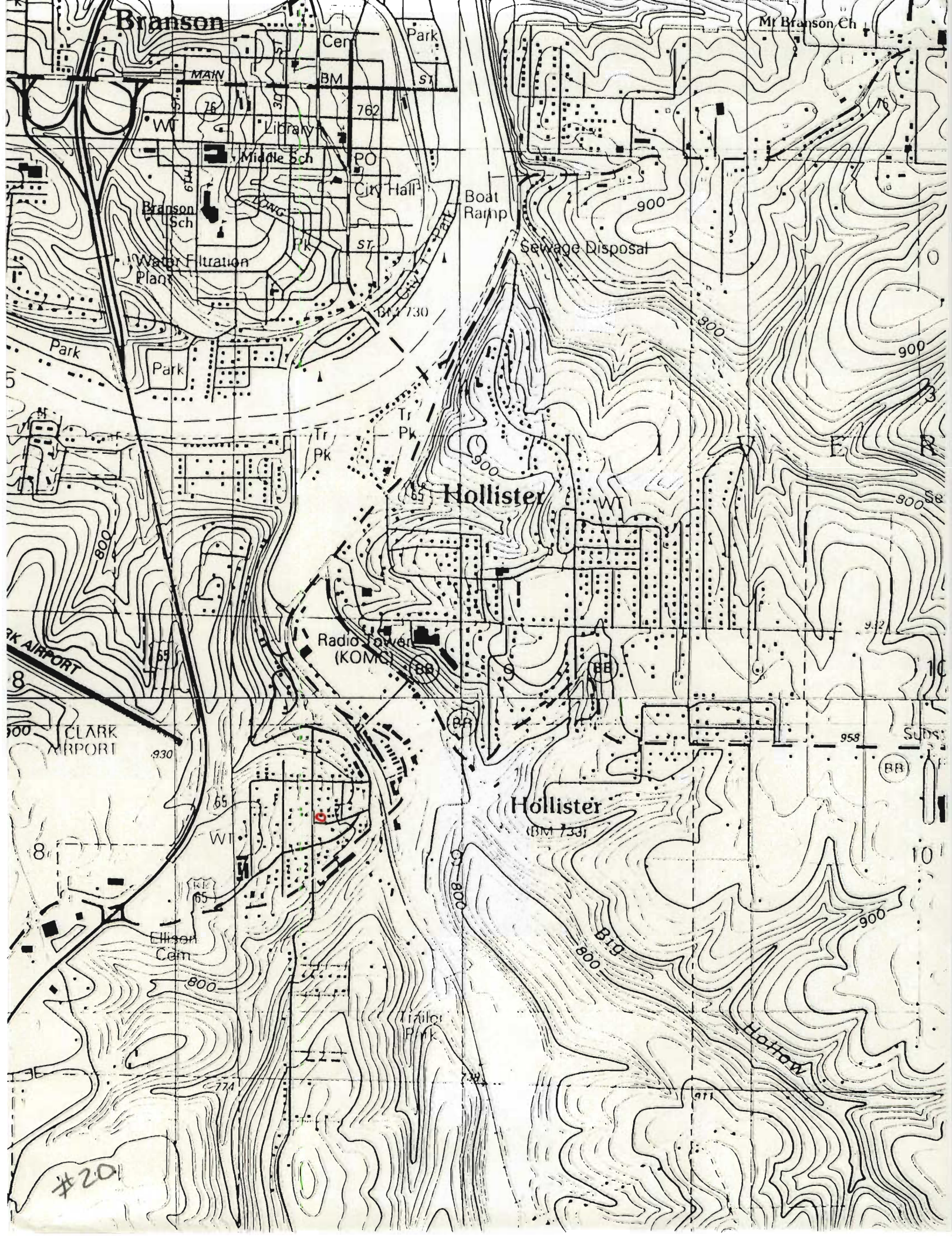
43. HISTORY AND SIGNIFICANCE

44. DESCRIPTION OF ENVIRONMENT AND OUTBUILDINGS Small metal storage building on east

45. SOURCES OF INFORMATION On-site inspection
46. PREPARED BY LM-P
47. ORGANIZATION LM-P

48. DATE 9-90
49. REVISION DATE(S)
RETURN THIS FORM WHEN COMPLETED TO: OFFICE OF HISTORIC PRESERVATION P.O. BOX 176 JEFFERSON CITY, MISSOURI 65102 PH. 314-751-4096

1. NO.
2. COUNTY
4. PRESENT LOCAL NAME(S) OR DESIGNATION(S)
5. OTHER NAME(S)
6. TOWNSHIP
RANGE
SECTION





MISSOURI OFFICE OF HISTORIC PRESERVATION

ARCHITECTURAL/HISTORIC INVENTORY SURVEY FORM

TA-AS-012-195

1. NO. 21 2. COUNTY Taney 3. LOCATION OF NEGATIVES COS		4. PRESENT LOCAL NAME(S) OR DESIGNATION(S) Jones 5. OTHER NAME(S)		1. NO.
6. SPECIFIC LEGAL LOCATION TOWNSHIP 22N RANGE 21W SECTION 9 IF CITY OR TOWN, STREET ADDRESS Maple St.		16. THEMATIC CATEGORY tourism 17. DATE(S) OR PERIOD ca. 1937 18. STYLE OR DESIGN vernacular 49 19. ARCHITECT OR ENGINEER 20. CONTRACTOR OR BUILDER 21. ORIGINAL USE, IF APPARENT dwelling 22. PRESENT USE dwelling 23. OWNERSHIP PUBLIC () PRIVATE (X) 24. OWNER'S NAME AND ADDRESS IF KNOWN Hershell & Nola Jones Hollister		
7. CITY OR TOWN IF RURAL, VICINITY Hollister 8. DESCRIPTION OF LOCATION House faces west with entry on west.		28. NO. OF STORIES 1-1-1 29. BASEMENT? YES () NO (X) 30. FOUNDATION MATERIAL concrete 31. WALL CONSTRUCTION frame 32. ROOF TYPE AND MATERIAL gable/asphalt 33. NO. OF BAYS FRONT 3 SIDE 5 34. WALL TREATMENT stucco/wood 35. PLAN SHAPE irreg 36. CHANGES (EXPLAIN IN NO. 42) ADDITION (X) ALTERED () MOVED () 37. CONDITION INTERIOR EXTERIOR fair		4. PRESENT LOCAL NAME(S) OR DESIGNATION(S)
9. COORDINATES UTM LAT LONG Hollister		25. OPEN TO PUBLIC? YES () NO (X) 26. LOCAL CONTACT PERSON OR ORGANIZATION 27. OTHER SURVEYS IN WHICH INCLUDED		
10. SITE () STRUCTURE () BUILDING (X) OBJECT () 11. ON NATIONAL REGISTER? YES () NO (X) 12. IS IT ELIGIBLE? YES () NO (X) 13. PART OF ESTAB. HIST. DISTRICT? YES () NO (X) 14. DISTRICT POTENTIAL? YES () NO (X) 15. NAME OF ESTABLISHED DISTRICT		38. PRESERVATION UNDERWAY? YES () NO (X) 39. ENDANGERED? BY WHAT? YES () NO (X) 40. VISIBLE FROM PUBLIC ROAD? YES (X) NO () 41. DISTANCE FROM AND FRONTAGE ON ROAD 20'		6. TOWNSHIP
42. FURTHER DESCRIPTION OF IMPORTANT FEATURES Addition on east and west. Rustic interior of polished but untrimmed cedar posts for door lintels. Core identifiable by highest gable visible from front; two additions on west and one on east.		PHOTO MUST BE PROVIDED		
43. HISTORY AND SIGNIFICANCE		44. DESCRIPTION OF ENVIRONMENT AND OUTBUILDINGS		SECTION
45. SOURCES OF INFORMATION On-site inspection		46. PREPARED BY LM-P 47. ORGANIZATION LM-P 48. DATE 9-90 49. REVISION DATE(S)		

RETURN THIS FORM WHEN COMPLETED TO: OFFICE OF HISTORIC PRESERVATION
 P.O. BOX 176
 JEFFERSON CITY, MISSOURI 65102
 PH. 314-751-4096

IF ADDITIONAL SPACE IS NEEDED, ATTACH SEPARATE SHEET(S) TO THIS FORM





MISSOURI OFFICE OF HISTORIC PRESERVATION

ARCHITECTURAL/HISTORIC INVENTORY SURVEY FORM

TA-AS-012-196

1. NO. <div style="border: 1px solid black; padding: 2px;">103</div>	4. PRESENT LOCAL NAME(S) OR DESIGNATION(S) <div style="border: 1px solid black; padding: 2px;">Leek</div>	1. NO.	
2. COUNTY <div style="border: 1px solid black; padding: 2px;">Taney</div>	5. OTHER NAME(S) <div style="border: 1px solid black; padding: 2px;"></div>		2. COUNTY
3. LOCATION OF NEGATIVES <div style="border: 1px solid black; padding: 2px;">COS</div>			
6. SPECIFIC LEGAL LOCATION TOWNSHIP <u>22N</u> RANGE <u>21W</u> SECTION <u>9</u> IF CITY OR TOWN, STREET ADDRESS <div style="border: 1px solid black; padding: 2px;">Myrtle St</div>	16. THEMATIC CATEGORY <div style="border: 1px solid black; padding: 2px;">tourism</div>	28. NO. OF STORIES <u>1-1-1</u> 29. BASEMENT? YES () NO (<u>XX</u>)	
7. CITY OR TOWN IF RURAL, VICINITY <div style="border: 1px solid black; padding: 2px;">Hollister</div>	17. DATE(S) OR PERIOD <div style="border: 1px solid black; padding: 2px;">ca. 1911 <u>ca 1960</u></div>	30. FOUNDATION MATERIAL <div style="border: 1px solid black; padding: 2px;">concrete</div>	
8. DESCRIPTION OF LOCATION <div style="border: 1px solid black; padding: 2px;">House faces south with entry on south, at corner of Myrtle and Laurel Streets.</div>	18. STYLE OR DESIGN <div style="border: 1px solid black; padding: 2px;">vernacular <u>18</u></div>	31. WALL CONSTRUCTION <div style="border: 1px solid black; padding: 2px;">frame</div>	
9. COORDINATES UTM LAT LONG <div style="border: 1px solid black; padding: 2px;">Branson</div>	19. ARCHITECT OR ENGINEER <div style="border: 1px solid black; padding: 2px;"></div>	32. ROOF TYPE AND MATERIAL <div style="border: 1px solid black; padding: 2px;">gable/asphalt</div>	5. OTHER NAME(S)
10. SITE () STRUCTURE () BUILDING (<u>X</u>) OBJECT ()	20. CONTRACTOR OR BUILDER <div style="border: 1px solid black; padding: 2px;"><u>CB</u></div>	33. NO. OF BAYS FRONT <u>10</u> SIDE <u>8</u>	
11. ON NATIONAL REGISTER? YES () NO (<u>X</u>)	21. ORIGINAL USE, IF APPARENT <div style="border: 1px solid black; padding: 2px;"></div>	34. WALL TREATMENT <div style="border: 1px solid black; padding: 2px;">faux log</div>	
12. IS IT ELIGIBLE? YES () NO (<u>X</u>)	22. PRESENT USE <div style="border: 1px solid black; padding: 2px;">dwelling <u>DIA</u></div>	35. PLAN SHAPE <u>irreg</u>	6. TOWNSHIP
13. PART OF ESTAB. HIST. DISTRICT? YES () NO (<u>X</u>)	23. OWNERSHIP PUBLIC () PRIVATE (<u>X</u>)	36. CHANGES (EXPLAIN IN NO. 42) ADDITION (<u>X</u>) ALTERED (<u>X</u>) MOVED ()	
14. DISTRICT POTENTIAL? YES () NO (<u>X</u>)	24. OWNER'S NAME AND ADDRESS IF KNOWN <div style="border: 1px solid black; padding: 2px;">Mr. Leek, Hollister</div>	37. CONDITION INTERIOR EXTERIOR <u>good</u>	
15. NAME OF ESTABLISHED DISTRICT <div style="border: 1px solid black; padding: 2px;"></div>	25. OPEN TO PUBLIC? YES () NO (<u>X</u>)	38. PRESERVATION UNDERWAY? YES () NO (<u>X</u>)	RANGE
26. LOCAL CONTACT PERSON OR ORGANIZATION <div style="border: 1px solid black; padding: 2px;"></div>	27. OTHER SURVEYS IN WHICH INCLUDED <div style="border: 1px solid black; padding: 2px;"></div>	39. ENDANGERED? BY WHAT? YES () NO (<u>X</u>)	
42. FURTHER DESCRIPTION OF IMPORTANT FEATURES: Faux logs of poured concrete & plaster nailed over brick-look asphalt siding. Concrete ashlar-look foundation poured against original mortared rock foundation, along with border wall. Old, unaltered section on north displays asphalt, brick-look siding and original, mortared rock foundation. Interior brick chimney. Front porch & approximately ten feet added on. All changes made since 1960. Interior rock chimney.	<div style="border: 1px solid black; padding: 20px; text-align: center;"> PHOTO MUST BE PROVIDED </div>		
43. HISTORY AND SIGNIFICANCE <div style="border: 1px solid black; padding: 2px;"></div>			SECTION
44. DESCRIPTION OF ENVIRONMENT AND OUTBUILDINGS <div style="border: 1px solid black; padding: 2px;">Old rock, gable roofed outbuilding on north.</div>			
45. SOURCES OF INFORMATION <div style="border: 1px solid black; padding: 2px;">on-site inspection</div>	46. PREPARED BY <u>LM-P</u>		
RETURN THIS FORM WHEN COMPLETED TO: OFFICE OF HISTORIC PRESERVATION P.O. BOX 176 JEFFERSON CITY, MISSOURI 65102 PH. 314-751-4096			47. ORGANIZATION <div style="border: 1px solid black; padding: 2px;">LM-P</div>
IF ADDITIONAL SPACE IS NEEDED, ATTACH SEPARATE SHEET(S) TO THIS FORM			48. DATE <u>2-91</u>
			49. REVISION DATE(S)





MISSOURI OFFICE OF HISTORIC PRESERVATION

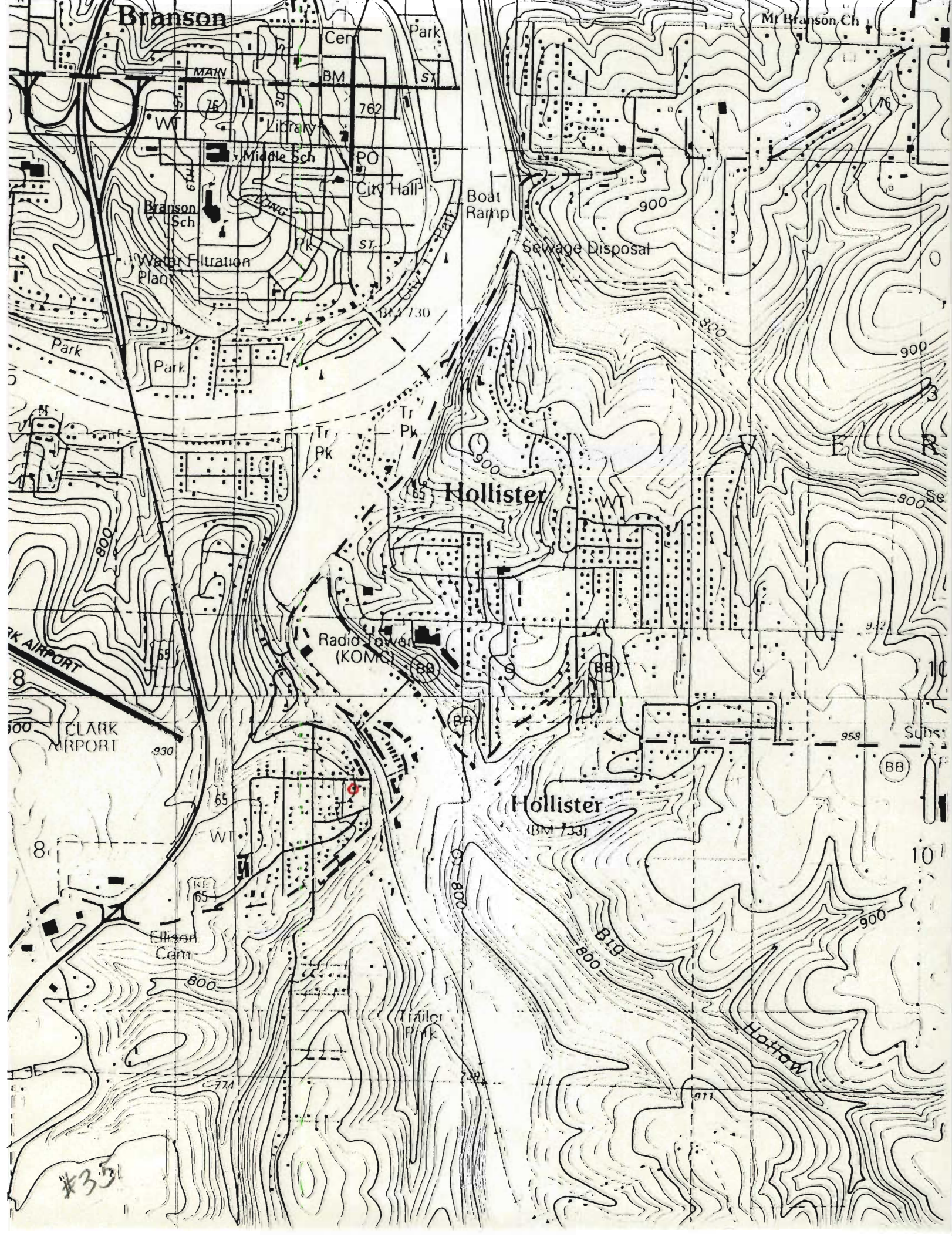
ARCHITECTURAL/HISTORIC INVENTORY SURVEY FORM

TA-AS-012-197

1. NO. 35		4. PRESENT LOCAL NAME(S) OR DESIGNATION(S) Hollister Presbyterian Church		1. NO.
2. COUNTY Taney		5. OTHER NAME(S) 91 TA0001		2. COUNTY
3. LOCATION OF NEGATIVES COS				
6. SPECIFIC LEGAL LOCATION TOWNSHIP 22N RANGE 21W SECTION 9 IF CITY OR TOWN, STREET ADDRESS Oak & Fourth Streets		16. THEMATIC CATEGORY tourism		
7. CITY OR TOWN IF RURAL, VICINITY Hollister		17. DATE(S) OR PERIOD 1916-1917		4. PRESENT LOCAL NAME(S) OR DESIGNATION(S)
8. DESCRIPTION OF LOCATION Building sits on east-sloping lot; faces east with entry on west.		18. STYLE OR DESIGN vernacular		
		19. ARCHITECT OR ENGINEER		
		20. CONTRACTOR OR BUILDER		
9. COORDINATES UTM LAT LONG		21. ORIGINAL USE, IF APPARENT church		5. OTHER NAME(S)
10. SITE () STRUCTURE () BUILDING (X) OBJECT ()		22. PRESENT USE church		
11. ON NATIONAL REGISTER? YES () NO (X)		23. OWNERSHIP PUBLIC () PRIVATE (X)		
12. IS IT ELIGIBLE? YES (X) NO ()		24. OWNER'S NAME AND ADDRESS IF KNOWN		6. TOWNSHIP
13. PART OF ESTAB. HIST. DISTRICT? YES () NO (X)		25. OPEN TO PUBLIC? YES () NO (X)		
14. DISTRICT POTENTIAL? YES () NO (X)		26. LOCAL CONTACT PERSON OR ORGANIZATION		
15. NAME OF ESTABLISHED DISTRICT		27. OTHER SURVEYS IN WHICH INCLUDED		RANGE
42. FURTHER DESCRIPTION OF IMPORTANT FEATURES Keystone arched fenestration, plain lug concrete sills. East (downhill) wall supported by four tapered buttresses. Roof brackets, exposed rafter tails. Square tower on northwest corner. Square chimney built into south exterior wall, piercing roof ridgeline.		30. FOUNDATION MATERIAL concrete/rock		
		31. WALL CONSTRUCTION mortared rock		
		32. ROOF TYPE AND MATERIAL gabled/asphalt		SECTION
		33. NO. OF BAYS FRONT 6 SIDE 11		
		34. WALL TREATMENT coursed rubble		
		35. PLAN SHAPE irreg		
		36. CHANGES (EXPLAIN IN NO. 42) ADDITION () ALTERED () MOVED ()		
		37. CONDITION INTERIOR EXTERIOR excellent		
		38. PRESERVATION UNDERWAY? YES () NO (X)		
		39. ENDANGERED? BY WHAT? YES () NO (X)		
		40. VISIBLE FROM PUBLIC ROAD? YES (X) NO ()		
		41. DISTANCE FROM AND FRONTAGE ON ROAD 12'		
43. HISTORY AND SIGNIFICANCE Hollister Presbyterian Church organized in fall of 1912. The church building was built mostly of donated labor, with financial help from the Y.M.C.A. and Board of National Missions. Building was dedicated in 1916 before completion. Exterior has remained unchanged since then and embodies the distinctive White River rock construction which utilized an abundant local material and the rustic esthetics of the Arts and Crafts Movement, made popular locally by tourist development.		<div style="border: 2px solid black; width: 100px; height: 100px; margin: 0 auto;"> <div style="position: absolute; top: 0; right: 0; bottom: 0; left: 0; border: 1px solid black; transform: rotate(45deg);"></div> <div style="position: absolute; top: 0; right: 0; bottom: 0; left: 0; border: 1px solid black; transform: rotate(-45deg);"></div> <p style="margin: 0;">PHOTO MUST BE PROVIDED</p> </div>		
44. DESCRIPTION OF ENVIRONMENT AND OUTBUILDINGS				
45. SOURCES OF INFORMATION on-site inspection		46. PREPARED BY LM-P		
		47. ORGANIZATION LM-P		
48. DATE 9-90		49. REVISION DATE(S)		

RETURN THIS FORM WHEN COMPLETED TO: OFFICE OF HISTORIC PRESERVATION
P.O. BOX 176
JEFFERSON CITY, MISSOURI 65102
PH. 314-751-4096

IF ADDITIONAL SPACE IS NEEDED, ATTACH SEPARATE SHEET(S) TO THIS FORM



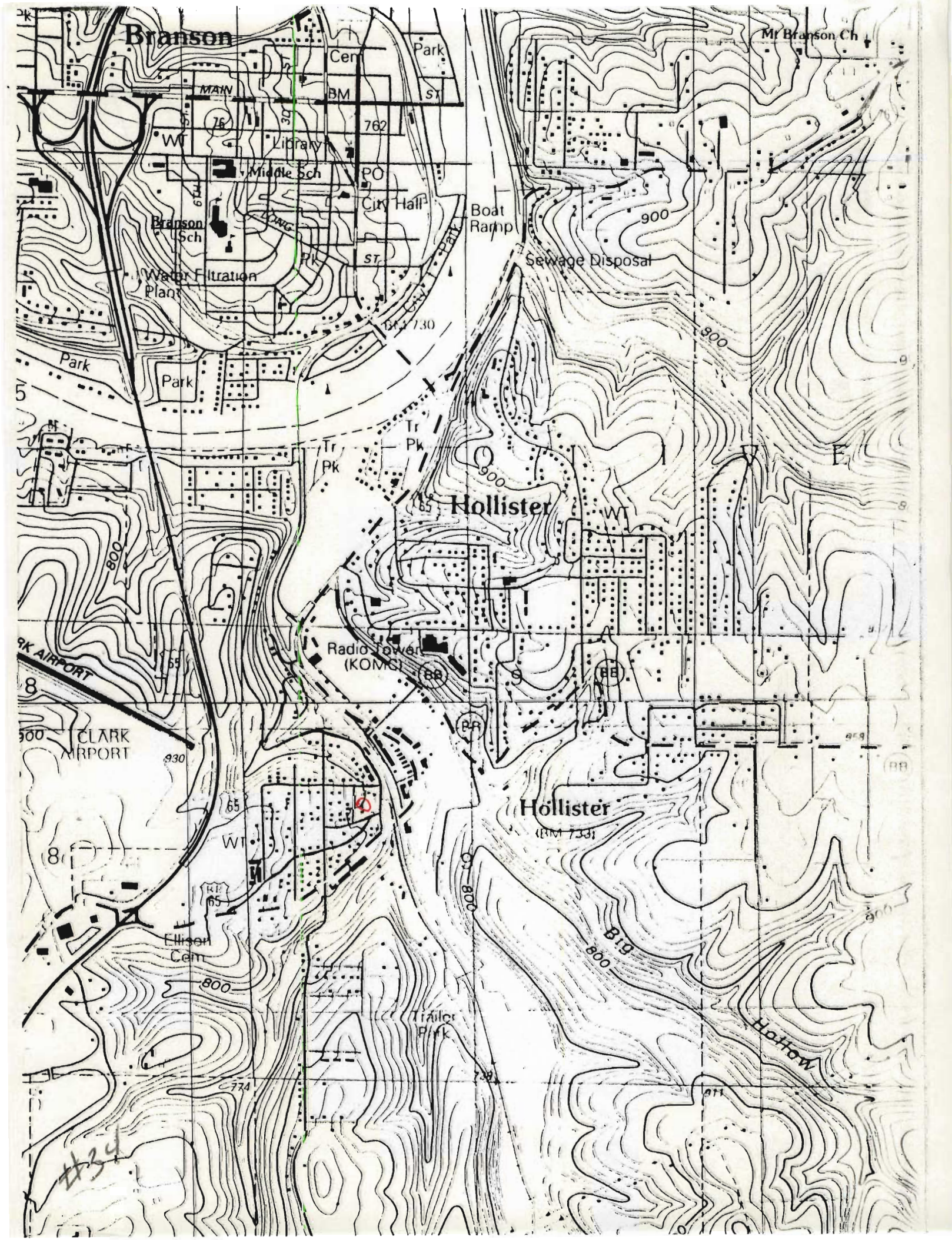




ARCHITECTURAL/HISTORIC INVENTORY SURVEY FORM

TA-AS-012-198

1. NO. 34		4. PRESENT LOCAL NAME(S) OR DESIGNATION(S)		1. NO.	
2. COUNTY Taney		5. OTHER NAME(S)			2. COUNTY
3. LOCATION OF NEGATIVES COS					
6. SPECIFIC LEGAL LOCATION TOWNSHIP 22N RANGE 21W SECTION 9 IF CITY OR TOWN, STREET ADDRESS Oak St.		16. THEMATIC CATEGORY tourism		4. PRESENT LOCAL NAME(S) OR DESIGNATION(S)	
		17. DATE(S) OR PERIOD ca. 1930			
7. CITY OR TOWN IF RURAL, VICINITY Hollister		18. STYLE OR DESIGN vernacular 09		6. TOWNSHIP	
		19. ARCHITECT OR ENGINEER			
8. DESCRIPTION OF LOCATION House faces west on steeply eastern sloping lot.		20. CONTRACTOR OR BUILDER CB		RANGE	
		21. ORIGINAL USE, IF APPARENT dwelling			
9. COORDINATES UTM LAT LONG Hollister		22. PRESENT USE dwelling		SECTION	
		23. OWNERSHIP PUBLIC () PRIVATE (X)			
10. SITE () STRUCTURE () BUILDING (X) OBJECT ()		24. OWNER'S NAME AND ADDRESS IF KNOWN		5. OTHER NAME(S)	
		25. OPEN TO PUBLIC? YES () NO (X)			
11. ON NATIONAL REGISTER? YES () NO (X) 12. IS IT ELIGIBLE? YES () NO (X)		26. LOCAL CONTACT PERSON OR ORGANIZATION		1. COUNTY	
		27. OTHER SURVEYS IN WHICH INCLUDED			
13. PART OF ESTAB. YES () HIST. DISTRICT? NO (X) 14. DISTRICT POTENTIAL? YES () NO (X)		28. NO. OF STORIES 1 1/2		2. COUNTY	
		29. BASEMENT? YES (X) NO ()			
15. NAME OF ESTABLISHED DISTRICT		30. FOUNDATION MATERIAL concrete		4. PRESENT LOCAL NAME(S) OR DESIGNATION(S)	
		31. WALL CONSTRUCTION frame			
42. FURTHER DESCRIPTION OF IMPORTANT FEATURES Shed-roofed section on east appears to be part of original structure. Stone veneered foundation. Old gable roofed addition on northwest.		32. ROOF TYPE AND MATERIAL gable/asphalt SD		6. TOWNSHIP	
		33. NO. OF BAYS FRONT 4 SIDE 3			
43. HISTORY AND SIGNIFICANCE		34. WALL TREATMENT wood		RANGE	
		35. PLAN SHAPE square			
44. DESCRIPTION OF ENVIRONMENT AND OUTBUILDINGS		36. CHANGES (EXPLAIN IN NO. 42) ADDITION (X) ALTERED () MOVED ()		SECTION	
		37. CONDITION INTERIOR EXTERIOR fair			
45. SOURCES OF INFORMATION on-site inspection		38. PRESERVATION UNDERWAY? YES (X) NO ()		1. COUNTY	
		39. ENDANGERED? BY WHAT? YES () NO (X)			
46. PREPARED BY LM-P		40. VISIBLE FROM PUBLIC ROAD? YES (X) NO ()		2. COUNTY	
		41. DISTANCE FROM AND FRONTAGE ON ROAD 20'			
47. ORGANIZATION LM-P		PHOTO MUST BE PROVIDED		5. OTHER NAME(S)	
					48. DATE 9-90 49. REVISION DATE(S)
48. DATE 9-90 49. REVISION DATE(S)		RETURN THIS FORM WHEN COMPLETED TO: OFFICE OF HISTORIC PRESERVATION P.O. BOX 176 JEFFERSON CITY, MISSOURI 65102 PH. 314-751-4096		6. TOWNSHIP	
					IF ADDITIONAL SPACE IS NEEDED, ATTACH SEPARATE SHEET(S) TO THIS FORM





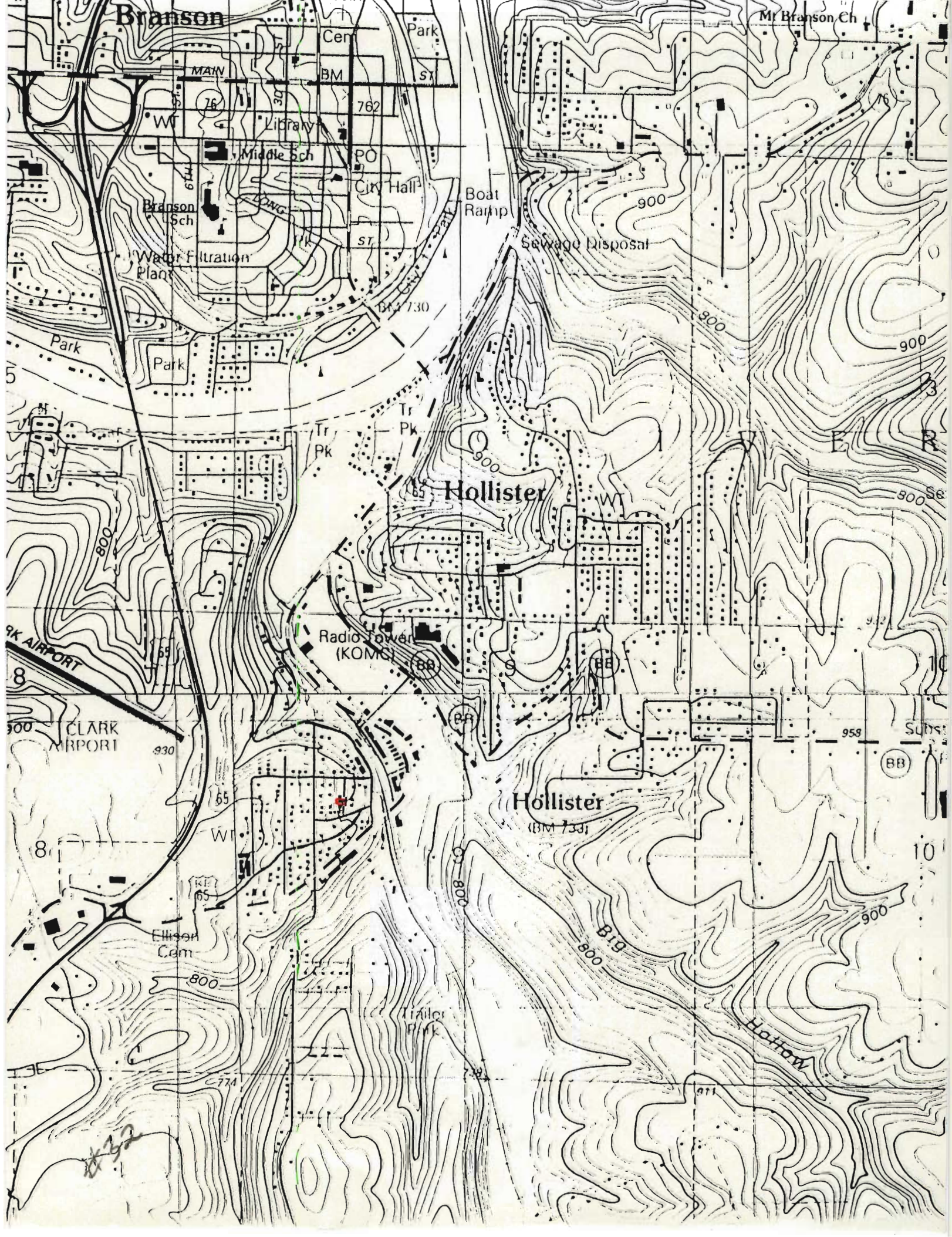
MISSOURI OFFICE OF HISTORIC PRESERVATION

ARCHITECTURAL/HISTORIC INVENTORY SURVEY FORM

TA-AS-012-199

1. NO. 32		4. PRESENT LOCAL NAME(S) OR DESIGNATION(S)		1. NO.	
2. COUNTY Taney		5. OTHER NAME(S)			2. COUNTY
3. LOCATION OF NEGATIVES COS					
6. SPECIFIC LEGAL LOCATION TOWNSHIP 22N RANGE 21W SECTION 9 IF CITY OR TOWN, STREET ADDRESS Oak St.		16. THEMATIC CATEGORY tourism		4. PRESENT LOCAL NAME(S) OR DESIGNATION(S)	
7. CITY OR TOWN IF RURAL, VICINITY Hollister		17. DATE(S) OR PERIOD ca. 1920			
8. DESCRIPTION OF LOCATION House faces east on east-sloping lot.		18. STYLE OR DESIGN vernacular 11			
		19. ARCHITECT OR ENGINEER			
		20. CONTRACTOR OR BUILDER RI			
		21. ORIGINAL USE, IF APPARENT dwelling			
22. PRESENT USE dwelling		28. NO. OF STORIES 1		5. OTHER NAME(S)	
23. OWNERSHIP PUBLIC() PRIVATE(X)		29. BASEMENT? YES(X) NO()			
24. OWNER'S NAME AND ADDRESS IF KNOWN		30. FOUNDATION MATERIAL concrete 65 40			
9. COORDINATES UTM LAT LONG Hollister		25. OPEN TO PUBLIC? YES() NO(X)		6. TOWNSHIP	
10. SITE() BUILDING(X) STRUCTURE() OBJECT()		26. LOCAL CONTACT PERSON OR ORGANIZATION			
11. ON NATIONAL REGISTER? YES() NO(X)		27. OTHER SURVEYS IN WHICH INCLUDED			
12. IS IT ELIGIBLE? YES() NO(X)		31. WALL CONSTRUCTION frame		RANGE	
13. PART OF ESTAB. HIST. DISTRICT? YES() NO(X)		32. ROOF TYPE AND MATERIAL hip/asphalt			
14. DISTRICT POTENTIAL? YES() NO(X)		33. NO. OF BAYS FRONT 4 SIDE 3			
15. NAME OF ESTABLISHED DISTRICT		34. WALL TREATMENT wood		SECTION	
42. FURTHER DESCRIPTION OF IMPORTANT FEATURES Asymmetrical placement of steps and entry in relation to gabled dormer and foundation suggest that veranda originally stretched across facade and was subsequently enclosed on south. Rock covered foundation.		35. PLAN SHAPE square			
		36. CHANGES (EXPLAIN IN NO. 42) ADDITION() ALTERED(X) MOVED()			
		37. CONDITION INTERIOR EXTERIOR good			
		38. PRESERVATION UNDERWAY? YES() NO(X)			
43. HISTORY AND SIGNIFICANCE		39. ENDANGERED? BY WHAT? YES() NO(X)		4. PRESENT LOCAL NAME(S) OR DESIGNATION(S)	
44. DESCRIPTION OF ENVIRONMENT AND OUTBUILDINGS Rock retaining wall borders street; shed roofed outbuilding on west.		40. VISIBLE FROM PUBLIC ROAD? YES(X) NO()			
45. SOURCES OF INFORMATION on-site inspection		41. DISTANCE FROM AND FRONTAGE ON ROAD 20'			
46. PREPARED BY LM-P		47. ORGANIZATION LM-P		5. OTHER NAME(S)	
48. DATE 9-90		49. REVISION DATE(S)			
RETURN THIS FORM WHEN COMPLETED TO: OFFICE OF HISTORIC PRESERVATION P.O. BOX 176 JEFFERSON CITY, MISSOURI 65102 PH. 314-751-4096		IF ADDITIONAL SPACE IS NEEDED, ATTACH SEPARATE SHEET(S) TO THIS FORM			

PHOTO
MUST
BE
PROVIDED





MISSOURI OFFICE OF HISTORIC PRESERVATION

ARCHITECTURAL/HISTORIC INVENTORY SURVEY FORM

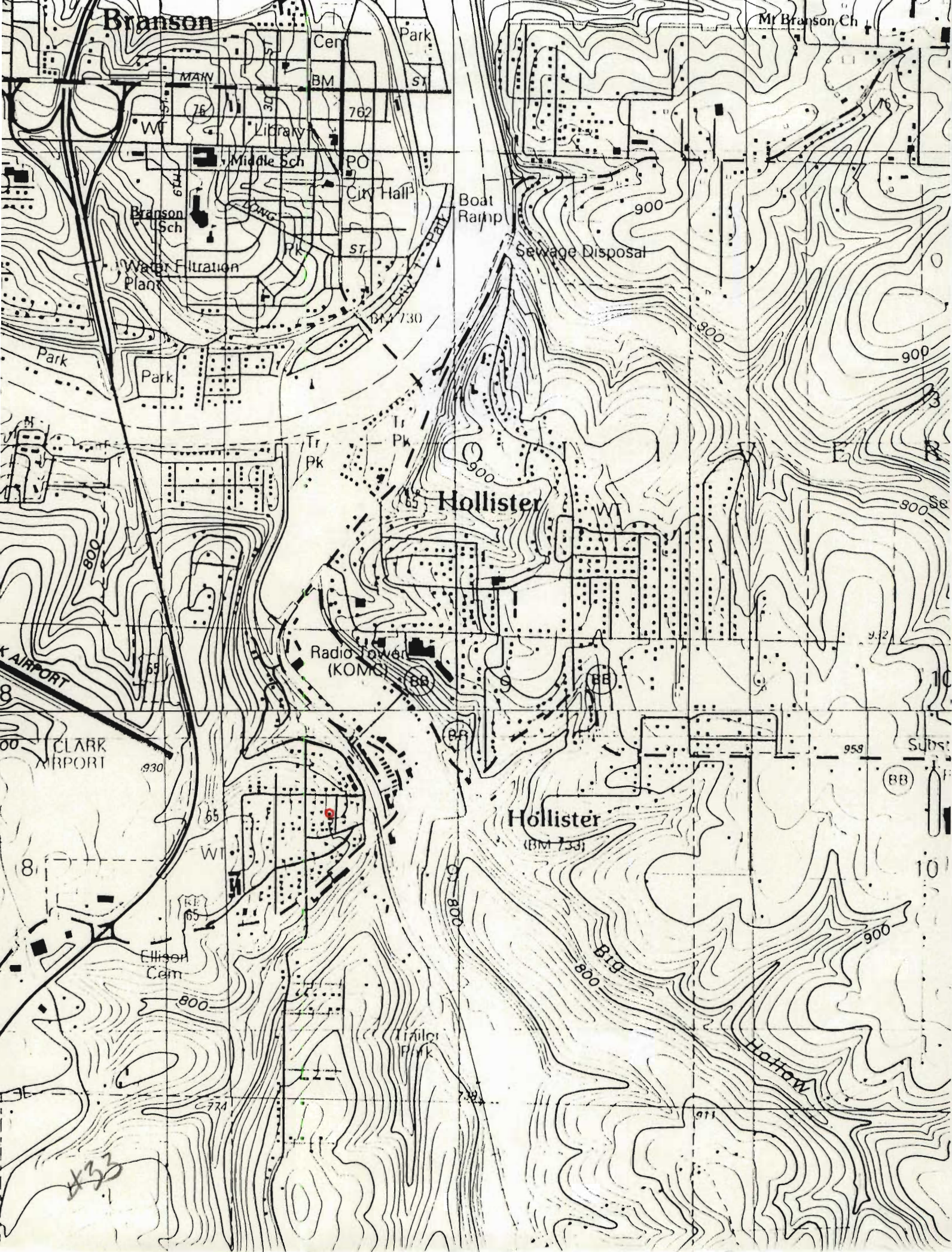
TA-AS-012-200

1. NO. 33		4. PRESENT LOCAL NAME(S) OR DESIGNATION(S)		1. NO. 2. COUNTY	
2. COUNTY Taney		5. OTHER NAME(S)			
3. LOCATION OF NEGATIVES COS					
6. SPECIFIC LEGAL LOCATION TOWNSHIP <u>22N</u> RANGE <u>21W</u> SECTION <u>9</u> IF CITY OR TOWN, STREET ADDRESS <u>Oak St.</u>		16. THEMATIC CATEGORY <u>tourism</u>		4. PRESENT LOCAL NAME(S) OR DESIGNATION(S)	
7. CITY OR TOWN IF RURAL, VICINITY <u>Hollister</u>		17. DATE(S) OR PERIOD <u>ca. 1930</u>			
8. DESCRIPTION OF LOCATION Building faces east on lot which slopes steeply toward east; entry on north.		18. STYLE OR DESIGN <u>vernacular 18</u>			
		19. ARCHITECT OR ENGINEER			
		20. CONTRACTOR OR BUILDER <u>Aw</u>			
		21. ORIGINAL USE, IF APPARENT <u>dwelling 01A</u>			
9. COORDINATES UTM LAT LONG <u>Hollister</u>		22. PRESENT USE <u>dwelling</u>			5. OTHER NAME(S)
10. SITE () STRUCTURE () BUILDING (x) OBJECT ()		23. OWNERSHIP PUBLIC () PRIVATE (x)			
11. ON NATIONAL REGISTER? YES () NO (x)		24. OWNER'S NAME AND ADDRESS IF KNOWN			
12. IS IT ELIGIBLE? YES () NO (x)		25. OPEN TO PUBLIC? YES () NO (x)			
13. PART OF ESTAB. HIST. DISTRICT? YES () NO (x)		26. LOCAL CONTACT PERSON OR ORGANIZATION			
14. DISTRICT POTENTIAL? YES () NO (x)		27. OTHER SURVEYS IN WHICH INCLUDED			
15. NAME OF ESTABLISHED DISTRICT		28. NO. OF STORIES <u>1-1</u>			
42. FURTHER DESCRIPTION OF IMPORTANT FEATURES Shed roofed dormer on east; stone chimney and foundation, shed roofed addition on west.		29. BASEMENT? YES () NO (x)			
43. HISTORY AND SIGNIFICANCE		30. FOUNDATION MATERIAL <u>concrete</u>			
44. DESCRIPTION OF ENVIRONMENT AND OUTBUILDINGS <u>Rock retaining wall borders street</u>		31. WALL CONSTRUCTION <u>frame</u>			
45. SOURCES OF INFORMATION <u>on-site inspection</u>		32. ROOF TYPE AND MATERIAL <u>gable/asphalt DR</u>			
RETURN THIS FORM WHEN COMPLETED TO: OFFICE OF HISTORIC PRESERVATION P.O. BOX 176 JEFFERSON CITY, MISSOURI 65102 PH. 314-751-4096		33. NO. OF BAYS FRONT <u>3</u> SIDE <u>4</u>			
IF ADDITIONAL SPACE IS NEEDED, ATTACH SEPARATE SHEET(S) TO THIS FORM		34. WALL TREATMENT <u>wood</u>			
		35. PLAN SHAPE <u>rect</u>			
		36. CHANGES (EXPLAIN IN NO. 42) ADDITION (x) ALTERED () MOVED ()			
		37. CONDITION INTERIOR EXTERIOR <u>good</u>			
		38. PRESERVATION UNDERWAY? YES () NO (x)			
		39. ENDANGERED? BY WHAT? YES () NO (x)			
		40. VISIBLE FROM PUBLIC ROAD? YES (x) NO ()			
		41. DISTANCE FROM AND FRONTAGE ON ROAD <u>20'</u>			
		PHOTO MUST BE PROVIDED			
		46. PREPARED BY <u>LM-P</u>			
		47. ORGANIZATION <u>LM-P</u>			
		48. DATE 9-90			
		49. REVISION DATE(S)			

6. TOWNSHIP

RANGE

SECTION





MISSOURI OFFICE OF HISTORIC PRESERVATION
ARCHITECTURAL/HISTORIC INVENTORY SURVEY FORM

TA-AS-012-201

1. NO. 68		4. PRESENT LOCAL NAME(S) OR DESIGNATION(S)		1. NO.
2. COUNTY Taney		5. OTHER NAME(S)		
3. LOCATION OF NEGATIVES COS				4. PRESENT LOCAL NAME(S) OR DESIGNATION(S)
6. SPECIFIC LEGAL LOCATION TOWNSHIP 22N RANGE 21W SECTION 9 IF CITY OR TOWN, STREET ADDRESS Old Mill Rd		16. THEMATIC CATEGORY tourism		
7. CITY OR TOWN IF RURAL, VICINITY Hollister		17. DATE(S) OR PERIOD ca. 1924		2. COUNTY
8. DESCRIPTION OF LOCATION House faces east with entry on east.		18. STYLE OR DESIGN vernacular 49		
9. COORDINATES UTM LAT LONG Hollister		19. ARCHITECT OR ENGINEER		2. COUNTY
10. SITE () STRUCTURE () BUILDING (X) OBJECT ()		20. CONTRACTOR OR BUILDER F K		
11. ON NATIONAL REGISTER? YES () NO (X)		21. ORIGINAL USE, IF APPARENT dwelling OIA		2. COUNTY
12. IS IT ELIGIBLE? YES () NO (X)		22. PRESENT USE dwelling		
13. PART OF ESTAB. HIST. DISTRICT? YES () NO (X)		23. OWNERSHIP PUBLIC () PRIVATE (XX)		2. COUNTY
14. DISTRICT POTENTIAL? YES () NO (X)		24. OWNER'S NAME AND ADDRESS IF KNOWN		
15. NAME OF ESTABLISHED DISTRICT		25. OPEN TO PUBLIC? YES () NO (X)		2. COUNTY
42. FURTHER DESCRIPTION OF IMPORTANT FEATURES Very early addition on north. Basement walls and foundation covered with slab rock. Veranda style porch on front.		26. LOCAL CONTACT PERSON OR ORGANIZATION		
43. HISTORY AND SIGNIFICANCE		27. OTHER SURVEYS IN WHICH INCLUDED		2. COUNTY
44. DESCRIPTION OF ENVIRONMENT AND OUTBUILDINGS Decrepit wood, gable-roofed storage building to south.		40. VISIBLE FROM PUBLIC ROAD? YES () NO ()		
45. SOURCES OF INFORMATION on-site inspection		41. DISTANCE FROM AND FRONTAGE ON ROAD		2. COUNTY
46. PREPARED BY LM-P		42. PHOTO MUST BE PROVIDED		
47. ORGANIZATION LM-P		43. DATE 2-91		2. COUNTY
48. DATE 2-91		49. REVISION DATE(S)		
49. REVISION DATE(S)		50. RETURN THIS FORM WHEN COMPLETED TO: OFFICE OF HISTORIC PRESERVATION P.O. BOX 176 JEFFERSON CITY, MISSOURI 65102 PH. 314-751-4096		2. COUNTY
50. RETURN THIS FORM WHEN COMPLETED TO: OFFICE OF HISTORIC PRESERVATION P.O. BOX 176 JEFFERSON CITY, MISSOURI 65102 PH. 314-751-4096		51. IF ADDITIONAL SPACE IS NEEDED, ATTACH SEPARATE SHEET(S) TO THIS FORM		
51. IF ADDITIONAL SPACE IS NEEDED, ATTACH SEPARATE SHEET(S) TO THIS FORM		52. SECTION		2. COUNTY



#68



MISSOURI OFFICE OF HISTORIC PRESERVATION

ARCHITECTURAL/HISTORIC INVENTORY SURVEY FORM

TA-AS-012-202

1. NO. 100 2. COUNTY Taney 3. LOCATION OF NEGATIVES COS	4. PRESENT LOCAL NAME(S) OR DESIGNATION(S) 5. OTHER NAME(S)	1. NO.
6. SPECIFIC LEGAL LOCATION TOWNSHIP 22N RANGE 21W SECTION 9 IF CITY OR TOWN, STREET ADDRESS Rulon Drive 7. CITY OR TOWN IF RURAL, VICINITY Hollister 8. DESCRIPTION OF LOCATION House faces east with entry on east.	16. THEMATIC CATEGORY tourism 17. DATE(S) OR PERIOD pre. 1937 18. STYLE OR DESIGN vernacular 05 19. ARCHITECT OR ENGINEER 20. CONTRACTOR OR BUILDER TQ 21. ORIGINAL USE, IF APPARENT farmhouse DIA 22. PRESENT USE vacant 23. OWNERSHIP PUBLIC () PRIVATE (X) 24. OWNER'S NAME AND ADDRESS IF KNOWN Jerry Rulon, Hollister 25. OPEN TO PUBLIC? YES () NO (X) 26. LOCAL CONTACT PERSON OR ORGANIZATION 27. OTHER SURVEYS IN WHICH INCLUDED	2. COUNTY
9. COORDINATES UTM LAT LONG Hollister	28. NO. OF STORIES 1-1 29. BASEMENT? YES () NO (X) 30. FOUNDATION MATERIAL concrete 31. WALL CONSTRUCTION frame 32. ROOF TYPE AND MATERIAL gable/asphalt/metal 33. NO. OF BAYS FRONT 4 SIDE 3 34. WALL TREATMENT wood 35. PLAN SHAPE rect 36. CHANGES (EXPLAIN IN NO. 42) ADDITION (X) ALTERED () MOVED () 37. CONDITION INTERIOR EXTERIOR poor 38. PRESERVATION UNDERWAY? YES () NO (X) 39. ENDANGERED? BY WHAT? YES (X) NO () neglect 40. VISIBLE FROM PUBLIC ROAD? YES (X) NO () 41. DISTANCE FROM AND FRONTAGE ON ROAD 10'	4. PRESENT LOCAL NAME(S) OR DESIGNATION(S)
10. SITE () STRUCTURE () BUILDING (X) OBJECT () 11. ON NATIONAL REGISTER? YES () NO (X) 12. IS IT ELIGIBLE? YES () NO (X) 13. PART OF ESTAB. HIST. DISTRICT? YES () NO (X) 14. DISTRICT POTENTIAL? YES () NO (X) 15. NAME OF ESTABLISHED DISTRICT	42. FURTHER DESCRIPTION OF IMPORTANT FEATURES Some 2/2 vertically divided, double hung window. Very early addition to south.	5. OTHER NAME(S)
43. HISTORY AND SIGNIFICANCE		6. TOWNSHIP
44. DESCRIPTION OF ENVIRONMENT AND OUTBUILDINGS		RANGE
45. SOURCES OF INFORMATION on-site inspection	46. PREPARED BY LM-P 47. ORGANIZATION LM-P 48. DATE 9-90 49. REVISION DATE(S)	SECTION

RETURN THIS FORM WHEN COMPLETED TO: OFFICE OF HISTORIC PRESERVATION
 P.O. BOX 176
 JEFFERSON CITY, MISSOURI 65102
 PH. 314-751-4096

IF ADDITIONAL SPACE IS NEEDED, ATTACH SEPARATE SHEET(S) TO THIS FORM





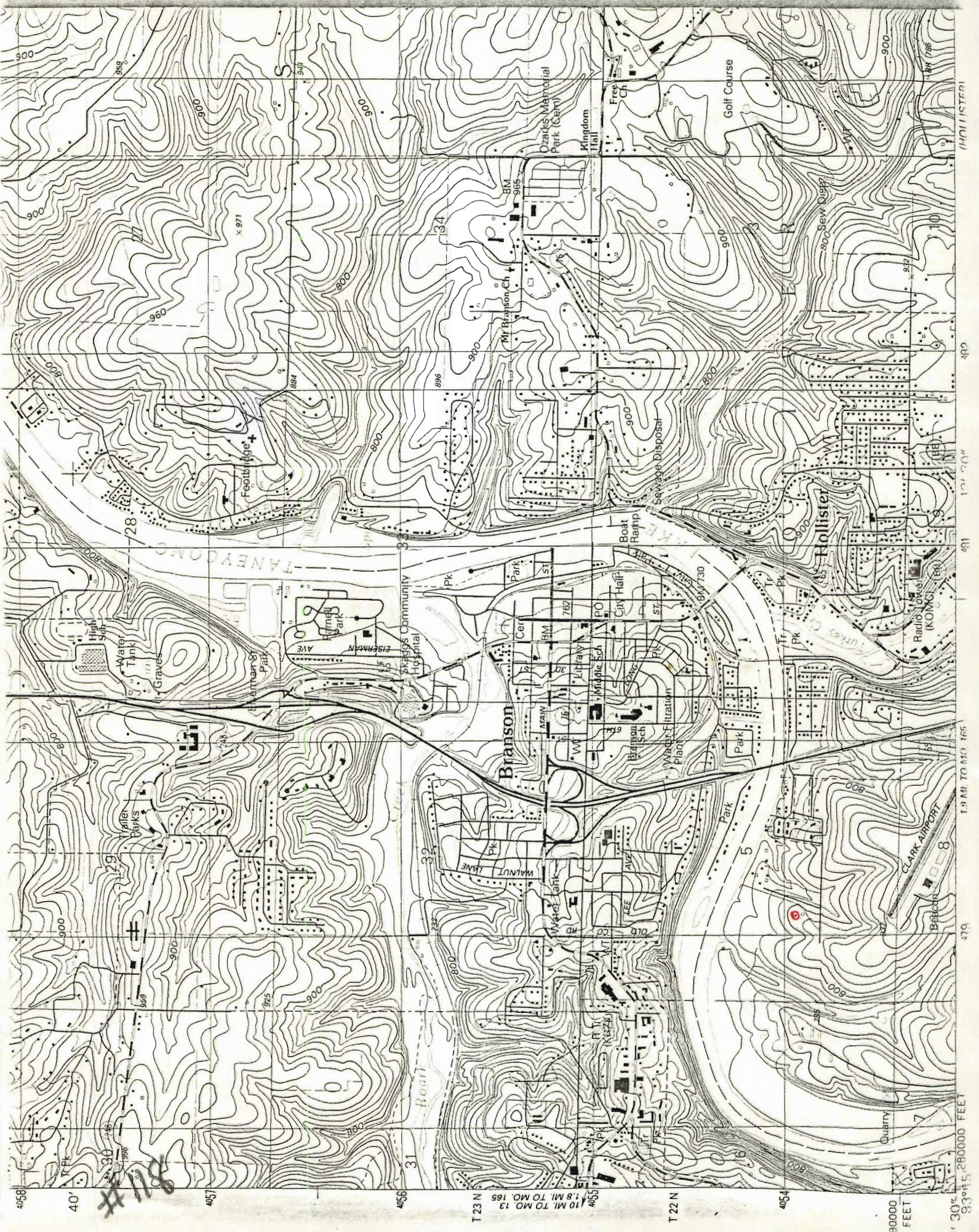
MISSOURI OFFICE OF HISTORIC PRESERVATION
ARCHITECTURAL/HISTORIC INVENTORY SURVEY FORM

TA-AS-012-203

1. NO. 118		4. PRESENT LOCAL NAME(S) OR DESIGNATION(S) Joel L. Innis		1. NO.	
2. COUNTY Taney		5. OTHER NAME(S)			2. COUNTY
3. LOCATION OF NEGATIVES COS					
6. SPECIFIC LEGAL LOCATION TOWNSHIP 22N RANGE 21W SECTION 5 IF CITY OR TOWN, STREET ADDRESS Shockley Rd.		16. THEMATIC CATEGORY tourism		28. NO. OF STORIES 1-1	
7. CITY OR TOWN IF RURAL, VICINITY Hollister		17. DATE(S) OR PERIOD		29. BASEMENT? YES () NO (x)	
8. DESCRIPTION OF LOCATION House faces north on high rise of ground facing Lake Taneycomo. 1641-		18. STYLE OR DESIGN vernacular 99		30. FOUNDATION MATERIAL concrete	
		19. ARCHITECT OR ENGINEER		31. WALL CONSTRUCTION frame	
		20. CONTRACTOR OR BUILDER Fu		32. ROOF TYPE AND MATERIAL gable/asphalt 6B	
		21. ORIGINAL USE, IF APPARENT summer home OIF		33. NO. OF BAYS FRONT 7 SIDE 5	
9. COORDINATES UTM LAT LONG Barton		22. PRESENT USE residence		34. WALL TREATMENT wood	
10. SITE () STRUCTURE () BUILDING (X) OBJECT ()		23. OWNERSHIP PUBLIC () PRIVATE (X)		35. PLAN SHAPE rect	
11. ON NATIONAL REGISTER? YES () NO (x)		24. OWNER'S NAME AND ADDRESS IF KNOWN Joel L. Innis St. Rt. 2, Box 240 Hollister, MO		36. CHANGES (EXPLAIN IN NO. 42) ADDITION (X) ALTERED () MOVED ()	
12. IS IT ELIGIBLE? YES () NO (x)		25. OPEN TO PUBLIC? YES () NO (x)		37. CONDITION INTERIOR EXTERIOR good	
13. PART OF ESTAB. HIST. DISTRICT? YES () NO (x)		26. LOCAL CONTACT PERSON OR ORGANIZATION		38. PRESERVATION UNDERWAY? YES () NO (x)	
14. DISTRICT POTENTIAL? YES () NO (x)		27. OTHER SURVEYS IN WHICH INCLUDED		39. ENDANGERED? BY WHAT? YES () NO (x)	
15. NAME OF ESTABLISHED DISTRICT				40. VISIBLE FROM PUBLIC ROAD? YES (X) NO ()	
42. FURTHER DESCRIPTION OF IMPORTANT FEATURES Rock veneered foundation. Additions on east and west. Screened resort porch on north. Fine rock chimney on west.				41. DISTANCE FROM AND FRONTAGE ON ROAD 200'	
43. HISTORY AND SIGNIFICANCE				5. OTHER NAME(S)	
44. DESCRIPTION OF ENVIRONMENT AND OUTBUILDINGS Pole carport on southeast, shed roofed pole storage building on west.				6. TOWNSHIP	
45. SOURCES OF INFORMATION on-site inspection		46. PREPARED BY LM-P		RANGE	
		47. ORGANIZATION LM-P			
48. DATE 2-91		49. REVISION DATE(S)		SECTION	

RETURN THIS FORM WHEN COMPLETED TO: OFFICE OF HISTORIC PRESERVATION
P.O. BOX 176
JEFFERSON CITY, MISSOURI 65102
BU 314 781 4000

IF ADDITIONAL SPACE IS NEEDED, ATTACH SEPARATE SHEET(S) TO THIS FORM



8118

T 23 N

10 MI. TO MO. 13

1.8 MI. TO MO. 165

4055

T 22 N

90000

FEET

1" 30' 30"

280000 FEET

479

1.9 MI. TO MO. 165

10' 20"

491

492

(HOLLISTER)



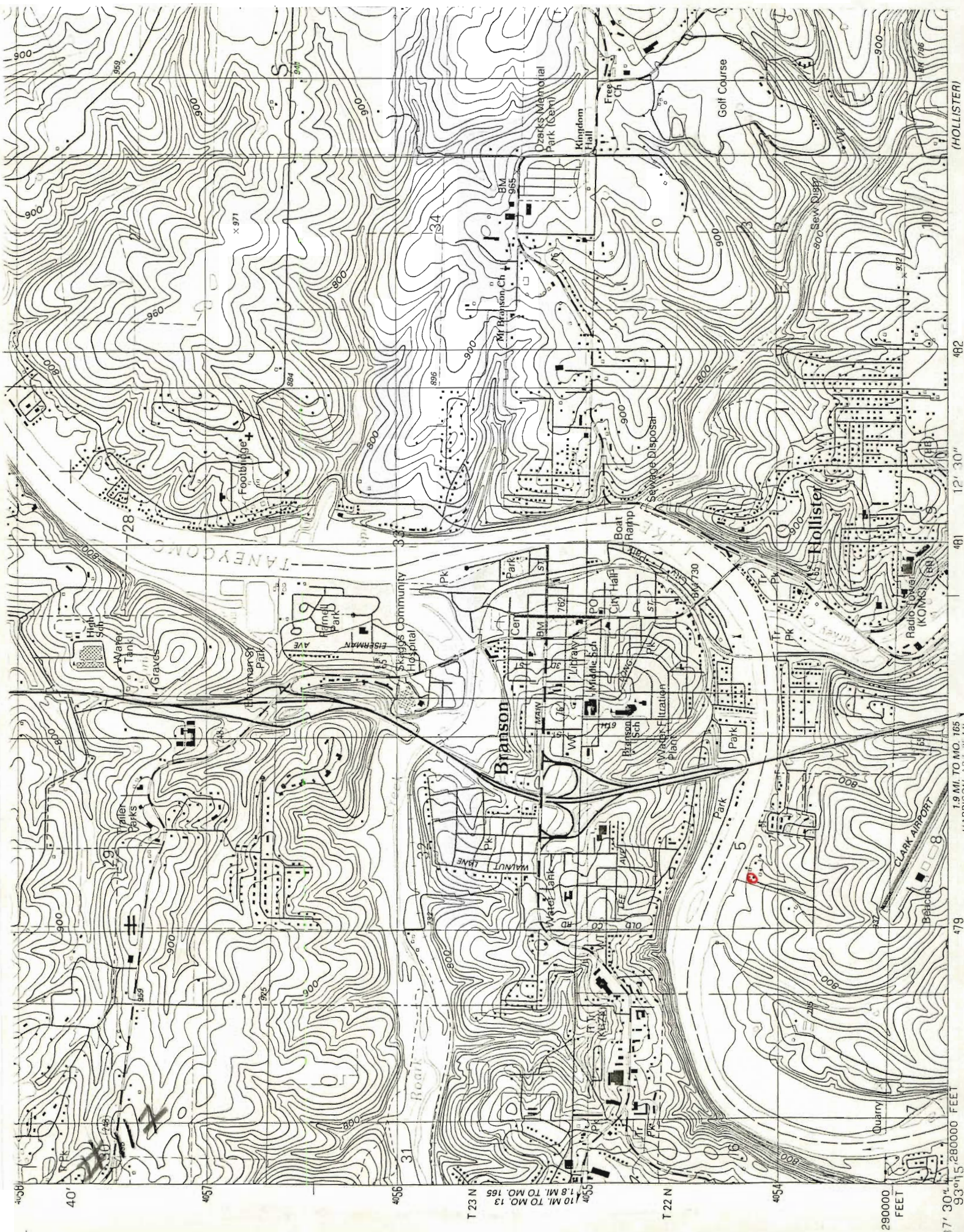


MISSOURI OFFICE OF HISTORIC PRESERVATION

ARCHITECTURAL/HISTORIC INVENTORY SURVEY FORM

TA-AS-612-204

1. NO. 117		4. PRESENT LOCAL NAME(S) OR DESIGNATION(S) David Ryan		1. NO.	
2. COUNTY Taney		5. OTHER NAME(S)			2. COUNTY
3. LOCATION OF NEGATIVES COS					
6. SPECIFIC LEGAL LOCATION TOWNSHIP 22N RANGE 21W SECTION 5 IF CITY OR TOWN, STREET ADDRESS Shockley Road		16. THEMATIC CATEGORY tourism		4. PRESENT LOCAL NAME(S) OR DESIGNATION(S)	
7. CITY OR TOWN IF RURAL, VICINITY Hollister		17. DATE(S) OR PERIOD ca. 1925			
8. DESCRIPTION OF LOCATION House faces north on Knoll overlooking Lake Taneycomo to north.		18. STYLE OR DESIGN vernacular 11			
		19. ARCHITECT OR ENGINEER			
		20. CONTRACTOR OR BUILDER VE 20 90			
		21. ORIGINAL USE, IF APPARENT summer home DIF			
		22. PRESENT USE residence			
9. COORDINATES UTM LAT LONG 3600000		23. OWNERSHIP PUBLIC () PRIVATE (X)			
10. SITE () BUILDING (X) STRUCTURE () OBJECT ()		24. OWNER'S NAME AND ADDRESS IF KNOWN David Ryan St. Rt 2, Hollister, MO			
11. ON NATIONAL REGISTER? YES () NO (X)		25. OPEN TO PUBLIC? YES () NO (X)			
12. IS IT ELIGIBLE? YES () NO (X)		26. LOCAL CONTACT PERSON OR ORGANIZATION			
13. PART OF ESTAB. HIST. DISTRICT? YES () NO (X)		27. OTHER SURVEYS IN WHICH INCLUDED			
14. DISTRICT POTENTIAL? YES () NO (X)		28. NO. OF STORIES 1 - 1			
15. NAME OF ESTABLISHED DISTRICT		29. BASEMENT? YES (X) NO ()			
42. FURTHER DESCRIPTION OF IMPORTANT FEATURES Slab rock exterior; rock chimney on east, prairie style casement windows. Shed roofed enclosed porch addition on southeast corner. Roof gablets, entry steps extend to north with cement/rock border walls on either side. Lugged concrete sills. Exposed rafter tails.		30. FOUNDATION MATERIAL concrete			
43. HISTORY AND SIGNIFICANCE		31. WALL CONSTRUCTION frame			
44. DESCRIPTION OF ENVIRONMENT AND OUTBUILDINGS Shed roofed storage shed to southeast; small hip roofed, stone covered outbuilding to east; gable roofed rock-look outbuilding on east.		32. ROOF TYPE AND MATERIAL hip/asphalt SD			
45. SOURCES OF INFORMATION on-site inspection		33. NO. OF BAYS FRONT 7 SIDE 11			
46. PREPARED BY LM-P		34. WALL TREATMENT slab rock			
47. ORGANIZATION LM-P		35. PLAN SHAPE irreg			
48. DATE 2-91		36. CHANGES (EXPLAIN IN NO. 42) ADDITION () ALTERED () MOVED ()			
49. REVISION DATE(S)		37. CONDITION INTERIOR EXTERIOR good			
RETURN THIS FORM WHEN COMPLETED TO: OFFICE OF HISTORIC PRESERVATION P.O. BOX 176 JEFFERSON CITY, MISSOURI 65102 PH 314 781 4000		38. PRESERVATION UNDERWAY? YES () NO (X)			
IF ADDITIONAL SPACE IS NEEDED, ATTACH SEPARATE SHEET(S) TO THIS FORM		39. ENDANGERED? BY WHAT? YES () NO (X)			
		40. VISIBLE FROM PUBLIC ROAD? YES () NO (X)			
		41. DISTANCE FROM AND FRONTAGE ON ROAD			
		PHOTO MUST BE PROVIDED			
		5. OTHER NAME(S)			
		6. TOWNSHIP			
		RANGE			
		SECTION			



(HOLLISTER)

482

12' 30"

481

479

1.9 MI. TO MO. 165

HARRISON

479

290000

FEET

37' 30"

93° 15' 28.0000 FEET





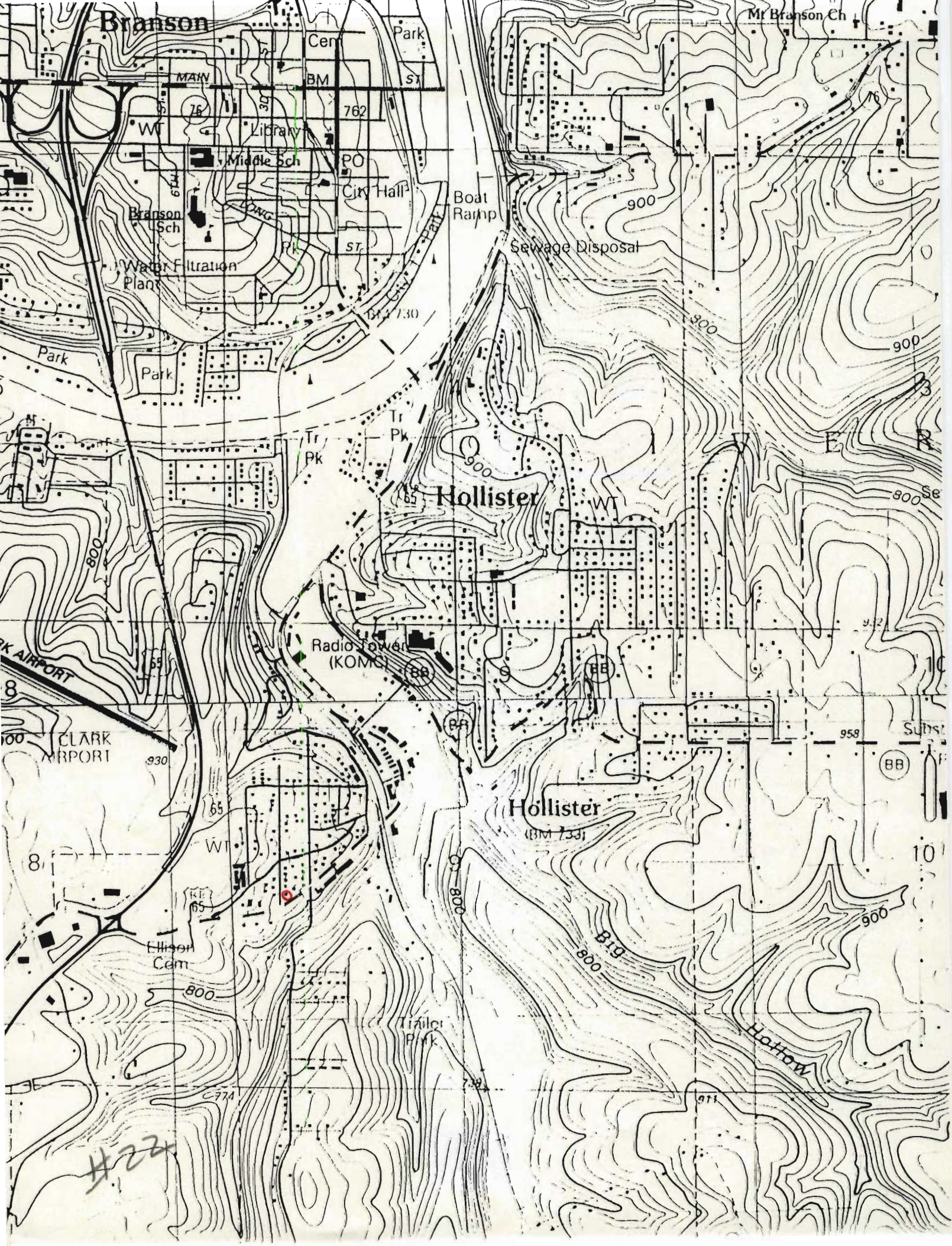
MISSOURI OFFICE OF HISTORIC PRESERVATION

ARCHITECTURAL/HISTORIC INVENTORY SURVEY FORM

TA-AS-012-205

1. NO. <u>22</u> 2. COUNTY <u>Taney</u> 3. LOCATION OF NEGATIVES <u>COS</u>	4. PRESENT LOCAL NAME(S) OR DESIGNATION(S) 5. OTHER NAME(S)		1. NO.
6. SPECIFIC LEGAL LOCATION TOWNSHIP <u>22N</u> RANGE <u>21W</u> SECTION <u>9</u> IF CITY OR TOWN, STREET ADDRESS <u>Walnut St.</u> 7. CITY OR TOWN IF RURAL, VICINITY <u>Hollister</u> 8. DESCRIPTION OF LOCATION House occupies lot on southeast corner of Walnut St. and Hwy. Bus. 65. Lot slopes steeply toward south, making back of house visible from highway. House faces west.	16. THEMATIC CATEGORY <u>tourism</u> 17. DATE(S) OR PERIOD <u>ca. 1924</u> 18. STYLE OR DESIGN <u>vernacular</u> <u>07</u> 19. ARCHITECT OR ENGINEER 20. CONTRACTOR OR BUILDER <u>RI</u> 21. ORIGINAL USE, IF APPARENT <u>dwelling</u> <u>01A</u> 22. PRESENT USE <u>dwelling</u> 23. OWNERSHIP PUBLIC () PRIVATE (X) 24. OWNER'S NAME AND ADDRESS IF KNOWN	28. NO. OF STORIES <u>1-1-1</u> 29. BASEMENT? YES () NO (X) 30. FOUNDATION MATERIAL <u>rock</u> <u>65</u> 31. WALL CONSTRUCTION <u>frame</u> 32. ROOF TYPE AND MATERIAL <u>gable/asphalt</u> 33. NO. OF BAYS FRONT <u>4</u> SIDE <u>3</u> 34. WALL TREATMENT <u>wood</u> <u>2161</u> 35. PLAN SHAPE <u>ell</u> 36. CHANGES (EXPLAIN IN NO. 42) ADDITION (X) ALTERED () MOVED () 37. CONDITION INTERIOR EXTERIOR <u>fair</u> 38. PRESERVATION UNDERWAY? YES () NO (X) 39. ENDANGERED? BY WHAT? YES () NO (X) 40. VISIBLE FROM PUBLIC ROAD? YES (X) NO () 41. DISTANCE FROM AND FRONTAGE ON ROAD <u>10'</u>	2. COUNTY
9. COORDINATES UTM LAT LONG <u>Hollister</u> 10. SITE () STRUCTURE () BUILDING (X) OBJECT () 11. ON NATIONAL REGISTER? YES () NO (X) 12. IS IT ELIGIBLE? YES () NO (X) 13. PART OF ESTAB. HIST. DISTRICT? YES () NO (X) 14. DISTRICT POTENTIAL? YES () NO (X) 15. NAME OF ESTABLISHED DISTRICT	25. OPEN TO PUBLIC? YES () NO (X) 26. LOCAL CONTACT PERSON OR ORGANIZATION 27. OTHER SURVEYS IN WHICH INCLUDED	42. FURTHER DESCRIPTION OF IMPORTANT FEATURES Foundation under east/west wing appears to be coursed stone rather than the more common concrete with rock veneer; additions on northeast and east.	4. PRESENT LOCAL NAME(S) OR DESIGNATION(S)
43. HISTORY AND SIGNIFICANCE		5. OTHER NAME(S)	
44. DESCRIPTION OF ENVIRONMENT AND OUTBUILDINGS		6. TOWNSHIP	
45. SOURCES OF INFORMATION <u>On-site inspection</u>		46. PREPARED BY <u>LM-P</u> 47. ORGANIZATION <u>LM-P</u> 48. DATE <u>9-90</u> 49. REVISION DATE(S)	RANGE
RETURN THIS FORM WHEN COMPLETED TO: OFFICE OF HISTORIC PRESERVATION P.O. BOX 176 JEFFERSON CITY, MISSOURI 65102 PH. 314-751-4096		SECTION	

IF ADDITIONAL SPACE IS NEEDED, ATTACH SEPARATE SHEET(S) TO THIS FORM





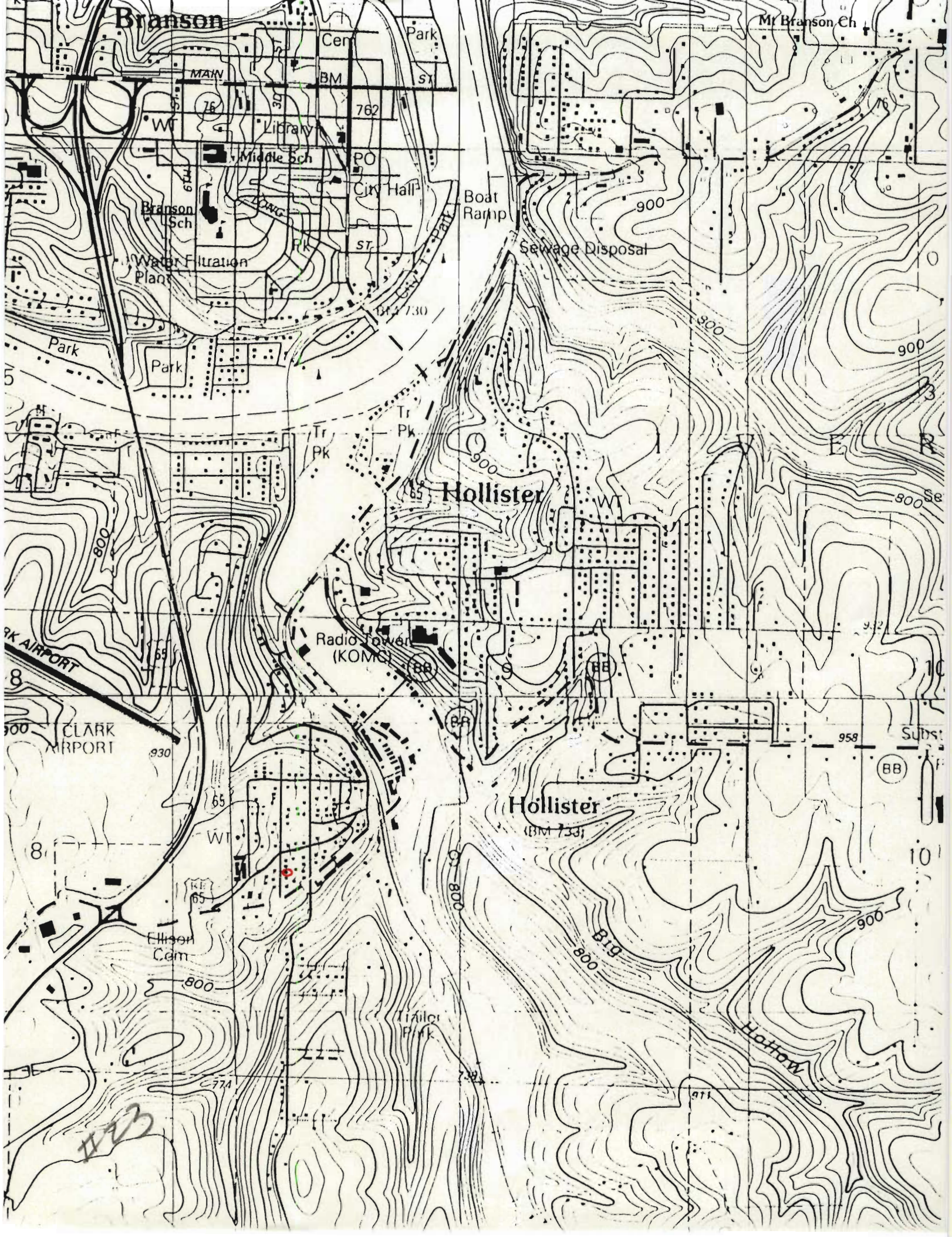


MISSOURI OFFICE OF HISTORIC PRESERVATION

ARCHITECTURAL/HISTORIC INVENTORY SURVEY FORM

TA-AS-012-200

1. NO. 23		4. PRESENT LOCAL NAME(S) OR DESIGNATION(S)		1. NO.	
2. COUNTY Taney		5. OTHER NAME(S)			2. COUNTY
3. LOCATION OF NEGATIVES COS					
6. SPECIFIC LEGAL LOCATION TOWNSHIP 22N RANGE 21W SECTION 9 IF CITY OR TOWN, STREET ADDRESS Walnut St.		16. THEMATIC CATEGORY tourism		2. COUNTY	
7. CITY OR TOWN IF RURAL, VICINITY Hollister		17. DATE(S) OR PERIOD 1930s			
8. DESCRIPTION OF LOCATION Building sits on east side of Walnut St. facing west. Entry on west. 1044		18. STYLE OR DESIGN vernacular 49		4. PRESENT LOCAL NAME(S) OR DESIGNATION(S)	
		19. ARCHITECT OR ENGINEER			
		20. CONTRACTOR OR BUILDER		4. PRESENT LOCAL NAME(S) OR DESIGNATION(S)	
		21. ORIGINAL USE, IF APPARENT OB			
		22. PRESENT USE dwelling		4. PRESENT LOCAL NAME(S) OR DESIGNATION(S)	
		23. OWNERSHIP PUBLIC () PRIVATE (X)			
		24. OWNER'S NAME AND ADDRESS IF KNOWN		4. PRESENT LOCAL NAME(S) OR DESIGNATION(S)	
		25. OPEN TO PUBLIC? YES () NO (X)			
		26. LOCAL CONTACT PERSON OR ORGANIZATION		4. PRESENT LOCAL NAME(S) OR DESIGNATION(S)	
		27. OTHER SURVEYS IN WHICH INCLUDED			
9. COORDINATES UTM LAT LONG Hollister		28. NO. OF STORIES 1		4. PRESENT LOCAL NAME(S) OR DESIGNATION(S)	
10. SITE () STRUCTURE () BUILDING (X) OBJECT ()		29. BASEMENT? YES () NO (X)			
11. ON NATIONAL REGISTER? YES () NO (X)		30. FOUNDATION MATERIAL concrete		4. PRESENT LOCAL NAME(S) OR DESIGNATION(S)	
12. IS IT ELIGIBLE? YES () NO (X)		31. WALL CONSTRUCTION frame			
13. PART OF ESTAB. HIST. DISTRICT? YES () NO (X)		32. ROOF TYPE AND MATERIAL gable/asphalt		4. PRESENT LOCAL NAME(S) OR DESIGNATION(S)	
14. DISTRICT POTENTIAL? YES () NO (X)		33. NO. OF BAYS FRONT 2 SIDE			
15. NAME OF ESTABLISHED DISTRICT		34. WALL TREATMENT slab rock		4. PRESENT LOCAL NAME(S) OR DESIGNATION(S)	
		35. PLAN SHAPE square			
		36. CHANGES (EXPLAIN IN NO. 42) ADDITION (X) ALTERED () MOVED ()		4. PRESENT LOCAL NAME(S) OR DESIGNATION(S)	
		37. CONDITION INTERIOR EXTERIOR good			
		38. PRESERVATION UNDERWAY? YES () NO (X)		4. PRESENT LOCAL NAME(S) OR DESIGNATION(S)	
		39. ENDANGERED? BY WHAT? YES () NO (X)			
		40. VISIBLE FROM PUBLIC ROAD? YES (X) NO ()		4. PRESENT LOCAL NAME(S) OR DESIGNATION(S)	
		41. DISTANCE FROM AND FRONTAGE ON ROAD 20'			
42. FURTHER DESCRIPTION OF IMPORTANT FEATURES Carport added to south, addition to house on north. Rock siding appears to have been applied post-construction in a typically rustic giraffe rock motif.		PHOTO MUST BE PROVIDED		5. OTHER NAME(S)	
43. HISTORY AND SIGNIFICANCE					
44. DESCRIPTION OF ENVIRONMENT AND OUTBUILDINGS Shed roofed storage building on east covered with slab rock.				6. TOWNSHIP	
45. SOURCES OF INFORMATION on-site inspection					
46. PREPARED BY LM-P		47. ORGANIZATION LM-P		RANGE	
48. DATE 9-90		49. REVISION DATE(S)			
RETURN THIS FORM WHEN COMPLETED TO: OFFICE OF HISTORIC PRESERVATION P.O. BOX 176 JEFFERSON CITY, MISSOURI 65102 PH. 314-751-4096				SECTION	
IF ADDITIONAL SPACE IS NEEDED, ATTACH SEPARATE SHEET(S) TO THIS FORM					

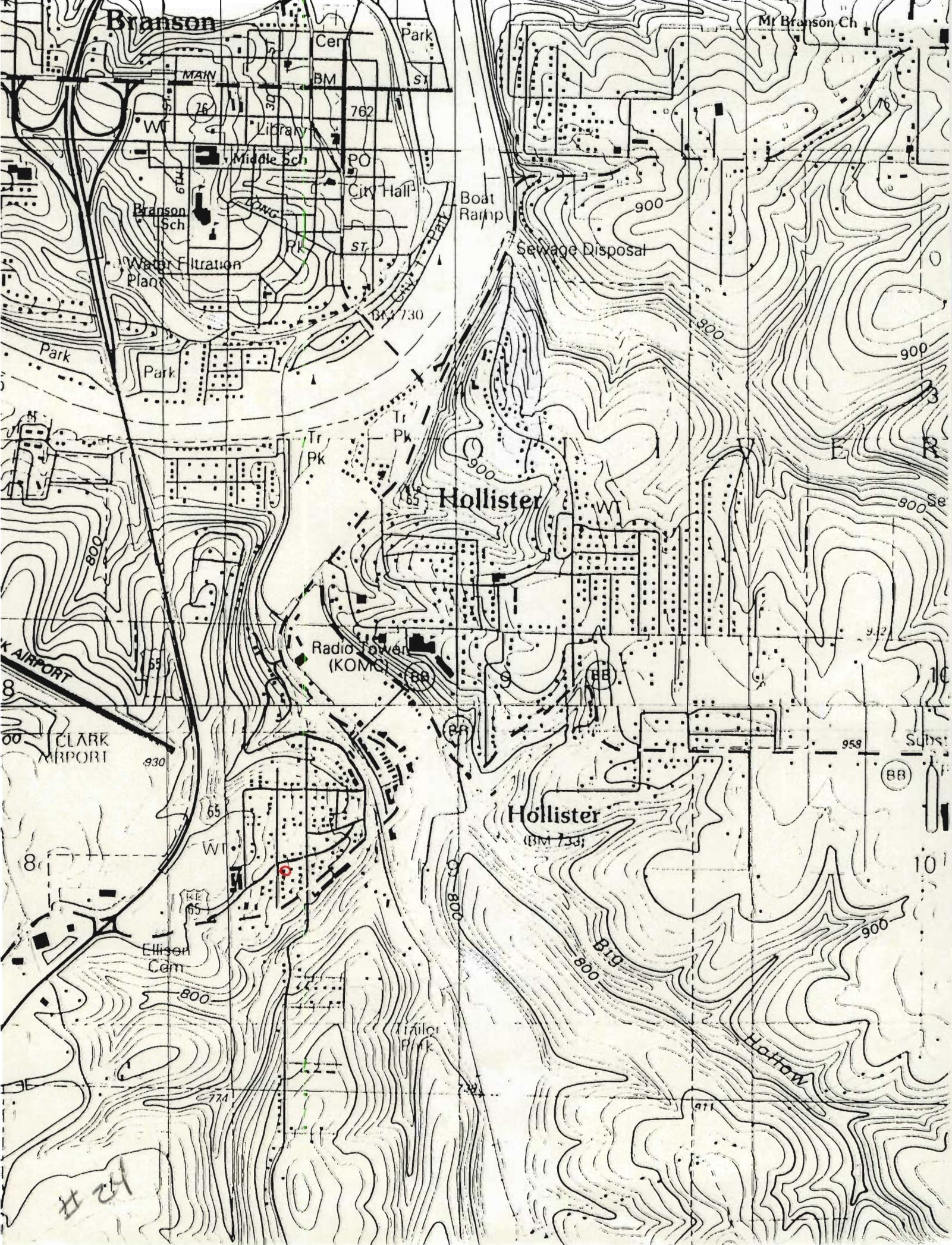




MISSOURI OFFICE OF HISTORIC PRESERVATION
ARCHITECTURAL/HISTORIC INVENTORY SURVEY FORM

TA-AS-012-207

1. NO. 24		4. PRESENT LOCAL NAME(S) OR DESIGNATION(S)		1. NO.	
2. COUNTY Taney		5. OTHER NAME(S)			2. COUNTY
3. LOCATION OF NEGATIVES COS					
6. SPECIFIC LEGAL LOCATION TOWNSHIP 22N RANGE 21W SECTION 9 IF CITY OR TOWN, STREET ADDRESS Walnut St.		16. THEMATIC CATEGORY tourism		4. PRESENT LOCAL NAME(S) OR DESIGNATION(S)	
7. CITY OR TOWN IF RURAL, VICINITY Hollister		17. DATE(S) OR PERIOD 1930s			
8. DESCRIPTION OF LOCATION Building sits on southeast corner of Walnut St. and Esplanade Ave. facing west.		18. STYLE OR DESIGN vernacular		2. COUNTY	
		19. ARCHITECT OR ENGINEER			
		20. CONTRACTOR OR BUILDER 20		4. PRESENT LOCAL NAME(S) OR DESIGNATION(S)	
		21. ORIGINAL USE, IF APPARENT 21A PO			
9. COORDINATES UTM LAT LONG Hollister		22. PRESENT USE dwelling		4. PRESENT LOCAL NAME(S) OR DESIGNATION(S)	
		23. OWNERSHIP PUBLIC () PRIVATE (X)			
10. SITE () STRUCTURE () BUILDING (X) OBJECT ()		24. OWNER'S NAME AND ADDRESS IF KNOWN		4. PRESENT LOCAL NAME(S) OR DESIGNATION(S)	
11. ON NATIONAL REGISTER? YES () NO (X)		25. OPEN TO PUBLIC? YES () NO (X)			
12. IS IT ELIGIBLE? YES () NO (X)		26. LOCAL CONTACT PERSON OR ORGANIZATION		4. PRESENT LOCAL NAME(S) OR DESIGNATION(S)	
13. PART OF ESTAB. HIST. DISTRICT? YES () NO (X)		27. OTHER SURVEYS IN WHICH INCLUDED			
15. NAME OF ESTABLISHED DISTRICT		28. NO. OF STORIES 1		4. PRESENT LOCAL NAME(S) OR DESIGNATION(S)	
		29. BASEMENT? YES () NO (X)			
		30. FOUNDATION MATERIAL concrete		4. PRESENT LOCAL NAME(S) OR DESIGNATION(S)	
		31. WALL CONSTRUCTION frame			
		32. ROOF TYPE AND MATERIAL gable/asphalt		4. PRESENT LOCAL NAME(S) OR DESIGNATION(S)	
		33. NO. OF BAYS FRONT 3 SIDE 2			
		34. WALL TREATMENT wood 21		4. PRESENT LOCAL NAME(S) OR DESIGNATION(S)	
		35. PLAN SHAPE rect			
		36. CHANGES (EXPLAIN IN NO. 42) ADDITION (X) ALTERED () MOVED ()		4. PRESENT LOCAL NAME(S) OR DESIGNATION(S)	
		37. CONDITION INTERIOR EXTERIOR good			
		38. PRESERVATION UNDERWAY? YES () NO (X)		4. PRESENT LOCAL NAME(S) OR DESIGNATION(S)	
		39. ENDANGERED? BY WHAT? YES () NO (X)			
		40. VISIBLE FROM PUBLIC ROAD? YES (X) NO ()		4. PRESENT LOCAL NAME(S) OR DESIGNATION(S)	
		41. DISTANCE FROM AND FRONTAGE ON ROAD 15'			
42. FURTHER DESCRIPTION OF IMPORTANT FEATURES Slab porch with pillars and roof added. Cotton rock foundation veneer, cross gabled roof. 3/1 double hung windows. Front stoop slab an addition.		PHOTO MUST BE PROVIDED		5. OTHER NAME(S)	
43. HISTORY AND SIGNIFICANCE					
44. DESCRIPTION OF ENVIRONMENT AND OUTBUILDINGS				6. TOWNSHIP	
45. SOURCES OF INFORMATION on-site inspection					
46. PREPARED BY LM-P		47. ORGANIZATION LM-P		RANGE	
48. DATE 9-90		49. REVISION DATE(S)			
RETURN THIS FORM WHEN COMPLETED TO: OFFICE OF HISTORIC PRESERVATION P.O. BOX 176 JEFFERSON CITY, MISSOURI 65102 PH. 314-751-4096				SECTION	
IF ADDITIONAL SPACE IS NEEDED, ATTACH SEPARATE SHEET(S) TO THIS FORM					



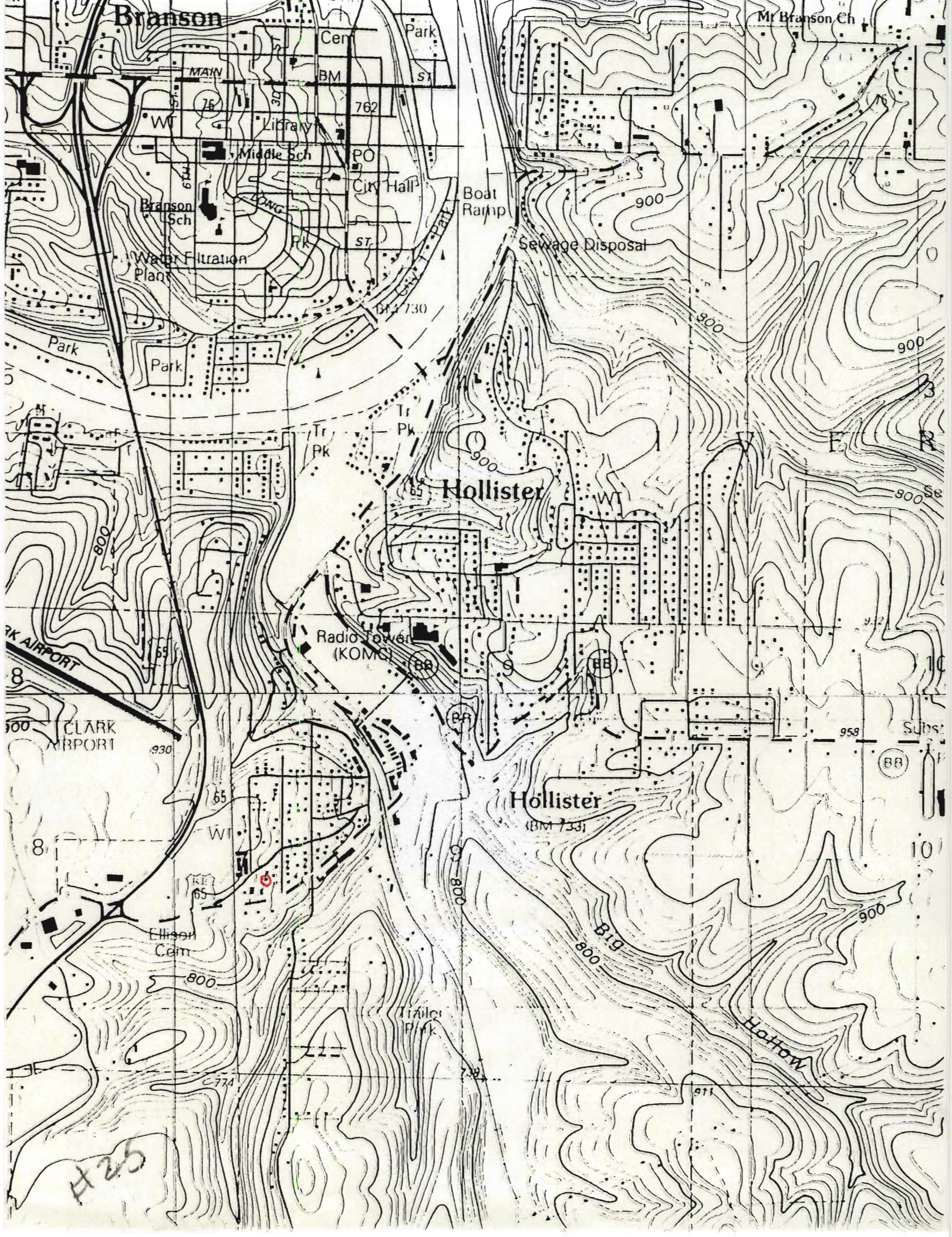


MISSOURI OFFICE OF HISTORIC PRESERVATION
ARCHITECTURAL/HISTORIC INVENTORY SURVEY FORM

TA-AS-012-208

1. NO. 25		4. PRESENT LOCAL NAME(S) OR DESIGNATION(S)	
2. COUNTY Taney		5. OTHER NAME(S)	
3. LOCATION OF NEGATIVES COS			
6. SPECIFIC LEGAL LOCATION TOWNSHIP 22N RANGE 21W SECTION 9 IF CITY OR TOWN, STREET ADDRESS Walnut St.		16. THEMATIC CATEGORY tourism	
7. CITY OR TOWN IF RURAL, VICINITY Hollister		17. DATE(S) OR PERIOD 1930s	
8. DESCRIPTION OF LOCATION Faces east with entry on the east.		18. STYLE OR DESIGN vernacular 12	
9. COORDINATES UTM LAT LONG Hollister		19. ARCHITECT OR ENGINEER	
10. SITE () STRUCTURE () BUILDING (xx) OBJECT ()		20. CONTRACTOR OR BUILDER St 20	
11. ON NATIONAL REGISTER? YES () NO (x)		21. ORIGINAL USE IF APPARENT rental cabin OIF	
12. IS IT ELIGIBLE? YES () NO (x)		22. PRESENT USE vacant	
13. PART OF ESTAB. YES () NO (x)		23. OWNERSHIP PUBLIC () PRIVATE (xx)	
14. DISTRICT POTENTIAL? YES () NO (x)		24. OWNER'S NAME AND ADDRESS IF KNOWN	
15. NAME OF ESTABLISHED DISTRICT		25. OPEN TO PUBLIC? YES () NO (x)	
42. FURTHER DESCRIPTION OF IMPORTANT FEATURES Small stucco of simple design; gable end with 2 bays faces street street on east double-hung and casement windows; exposed rafter tails.		26. LOCAL CONTACT PERSON OR ORGANIZATION	
43. HISTORY AND SIGNIFICANCE Appears to be one member of related group of five buildings occupying west side of Walnut Street on this block.		27. OTHER SURVEYS IN WHICH INCLUDED	
44. DESCRIPTION OF ENVIRONMENT AND OUTBUILDINGS		28. NO. OF STORIES 1	
45. SOURCES OF INFORMATION on-site inspection		29. BASEMENT? YES () NO (x)	
RETURN THIS FORM WHEN COMPLETED TO: OFFICE OF HISTORIC PRESERVATION P.O. BOX 176 JEFFERSON CITY, MISSOURI 65102 PH. 314-751-4096		30. FOUNDATION MATERIAL concrete	
IF ADDITIONAL SPACE IS NEEDED, ATTACH SEPARATE SHEET(S) TO THIS FORM		31. WALL CONSTRUCTION frame	
		32. ROOF TYPE AND MATERIAL gable/asphalt	
		33. NO. OF BAYS FRONT 2 SIDE 2	
		34. WALL TREATMENT stucco	
		35. PLAN SHAPE rect	
		36. CHANGES ADDITION () (EXPLAIN IN NO. 42) ALTERED () MOVED ()	
		37. CONDITION INTERIOR EXTERIOR good	
		38. PRESERVATION UNDERWAY? YES () NO (x)	
		39. ENDANGERED? YES () NO (x) BY WHAT?	
		40. VISIBLE FROM PUBLIC ROAD? YES (x) NO ()	
		41. DISTANCE FROM AND FRONTAGE ON ROAD 30'	
		PHOTO MUST BE PROVIDED	
		46. PREPARED BY LM-P	
		47. ORGANIZATION LM-P	
		48. DATE 9-90	
		49. REVISION DATE(S)	

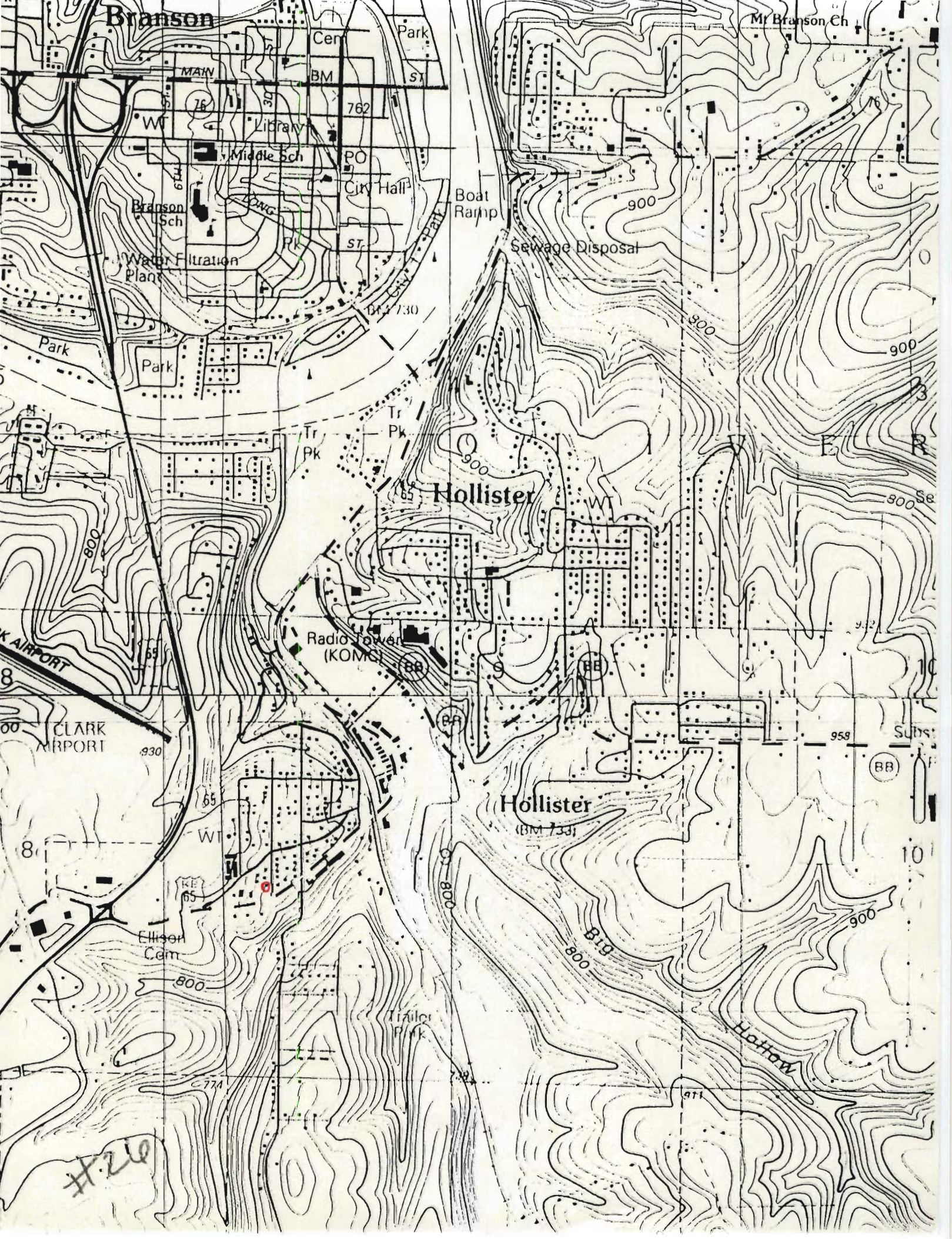
1. NO.
2. COUNTY
4. PRESENT LOCAL NAME(S) OR DESIGNATION(S)
5. OTHER NAME(S)
6. TOWNSHIP
RANGE
SECTION





TA-AS-012 209

1. NO. 26	4. PRESENT LOCAL NAME(S) OR DESIGNATION(S)		1. NO.
2. COUNTY Taney	5. OTHER NAME(S)		2. COUNTY
3. LOCATION OF NEGATIVES COS	6. SPECIFIC LEGAL LOCATION TOWNSHIP <u>22N</u> RANGE <u>21W</u> SECTION <u>9</u> IF CITY OR TOWN, STREET ADDRESS Walnut St.		4. PRESENT LOCAL NAME(S) OR DESIGNATION(S)
7. CITY OR TOWN IF RURAL, VICINITY Hollister	16. THEMATIC CATEGORY tourism	28. NO. OF STORIES 1	5. OTHER NAME(S)
8. DESCRIPTION OF LOCATION Building faces southeast on lot which slopes to south and less to east; entry on southeast.	17. DATE(S) OR PERIOD 1930s	29. BASEMENT? YES () NO (X)	6. TOWNSHIP
9. COORDINATES UTM LAT Hollister LONG	18. STYLE OR DESIGN vernacular 08	30. FOUNDATION MATERIAL concrete	RANGE
10. SITE () BUILDING (X) STRUCTURE () OBJECT ()	19. ARCHITECT OR ENGINEER	31. WALL CONSTRUCTION frame	SECTION
11. ON NATIONAL REGISTER? YES () NO (X)	20. CONTRACTOR OR BUILDER	32. ROOF TYPE AND MATERIAL gable/asphalt	
12. IS IT ELIGIBLE? YES () NO (X)	21. ORIGINAL USE, IF APPARENT summer cabin O/F	33. NO. OF BAYS FRONT 3 SIDE 2	
13. PART OF ESTAB. HIST. DISTRICT? YES () NO (X)	22. PRESENT USE dwelling	34. WALL TREATMENT stucco	
14. DISTRICT POTENTIAL? YES () NO (X)	23. OWNERSHIP PUBLIC () PRIVATE (X)	35. PLAN SHAPE rect	
15. NAME OF ESTABLISHED DISTRICT	24. OWNER'S NAME AND ADDRESS IF KNOWN	36. CHANGES (EXPLAIN IN NO. 42) ADDITION (X) ALTERED () MOVED ()	
42. FURTHER DESCRIPTION OF IMPORTANT FEATURES Rock skirted foundation; deck added to southeast side. Gable end with 2 bays faces street on east. Another entry on south-east appears to have been removed.	25. OPEN TO PUBLIC? YES () NO (X)	37. CONDITION INTERIOR EXTERIOR good	
43. HISTORY AND SIGNIFICANCE Appears to be one member of related group of five buildings occupying west side of Walnut Street on this block.	26. LOCAL CONTACT PERSON OR ORGANIZATION	38. PRESERVATION UNDERWAY? YES () NO (X)	
44. DESCRIPTION OF ENVIRONMENT AND OUTBUILDINGS	27. OTHER SURVEYS IN WHICH INCLUDED	39. ENDANGERED? BY WHAT? YES () NO (X)	
45. SOURCES OF INFORMATION on-site inspection	46. PREPARED BY LM-P	40. VISIBLE FROM PUBLIC ROAD? YES (X) NO ()	
RETURN THIS FORM WHEN COMPLETED TO: OFFICE OF HISTORIC PRESERVATION P.O. BOX 176 JEFFERSON CITY, MISSOURI 65102 PH. 314-751-4096	47. ORGANIZATION LM-P	41. DISTANCE FROM AND FRONTAGE ON ROAD 75'	
IF ADDITIONAL SPACE IS NEEDED, ATTACH SEPARATE SHEET(S) TO THIS FORM	48. DATE 9-90	49. REVISION DATE(S)	





MISSOURI OFFICE OF HISTORIC PRESERVATION

ARCHITECTURAL/HISTORIC INVENTORY SURVEY FORM

TAHS-012-210

1. NO. <u>27</u> 2. COUNTY <u>Taney</u> 3. LOCATION OF NEGATIVES <u>COS</u>	4. PRESENT LOCAL NAME(S) OR DESIGNATION(S) 5. OTHER NAME(S)	1. NO. 2. COUNTY 4. PRESENT LOCAL NAME(S) OR DESIGNATION(S) 5. OTHER NAME(S)
6. SPECIFIC LEGAL LOCATION TOWNSHIP <u>22N</u> RANGE <u>21W</u> SECTION <u>9</u> IF CITY OR TOWN, STREET ADDRESS <u>Walnut St.</u> 7. CITY OR TOWN IF RURAL, VICINITY <u>Hollister</u> 8. DESCRIPTION OF LOCATION Building sited on west side of Walnut Street on south sloping lot. House faces west with entry on west.	16. THEMATIC CATEGORY <u>tourism</u> 17. DATE(S) OR PERIOD <u>1930s</u> 18. STYLE OR DESIGN <u>vernacular</u> <u>18</u> 19. ARCHITECT OR ENGINEER 20. CONTRACTOR OR BUILDER 21. ORIGINAL USE, IF APPARENT <u>01P</u> 22. PRESENT USE <u>dwelling</u> 23. OWNERSHIP PUBLIC () PRIVATE (X) 24. OWNER'S NAME AND ADDRESS IF KNOWN 25. OPEN TO PUBLIC? YES () NO (X) 26. LOCAL CONTACT PERSON OR ORGANIZATION 27. OTHER SURVEYS IN WHICH INCLUDED	28. NO. OF STORIES <u>1</u> 29. BASEMENT? YES () NO (X) 30. FOUNDATION MATERIAL <u>concrete</u> 31. WALL CONSTRUCTION <u>frame</u> 32. ROOF TYPE AND MATERIAL <u>gable/asphalt</u> 33. NO. OF BAYS FRONT <u>3</u> SIDE <u>2</u> 34. WALL TREATMENT <u>stucco</u> 35. PLAN SHAPE <u>square</u> 36. CHANGES (EXPLAIN IN NO. 42) ADDITION (X) ALTERED () MOVED () 37. CONDITION INTERIOR EXTERIOR <u>good</u> 38. PRESERVATION UNDERWAY? YES () NO (X) 39. ENDANGERED? BY WHAT? YES () NO (X) 40. VISIBLE FROM PUBLIC ROAD? YES (X) NO () 41. DISTANCE FROM AND FRONTAGE ON ROAD <u>40'</u>
9. COORDINATES UTM LAT LONG <u>Hollister</u> 10. SITE () STRUCTURE () BUILDING (X) OBJECT () 11. ON NATIONAL REGISTER? YES () NO (X) 12. IS IT ELIGIBLE? YES () NO (XX) 13. PART OF ESTAB. HIST. DISTRICT? YES () NO (X) 14. DISTRICT POTENTIAL? YES () NO (X) 15. NAME OF ESTABLISHED DISTRICT	42. FURTHER DESCRIPTION OF IMPORTANT FEATURES Deck added onto south and east. Foundation has slab rock veneer. Gable end with 2 bays faces street on east.	
43. HISTORY AND SIGNIFICANCE Appears to be one of related group of five buildings occupying west side of Walnut St. on this block.		PHOTO MUST BE PROVIDED
44. DESCRIPTION OF ENVIRONMENT AND OUTBUILDINGS		
45. SOURCES OF INFORMATION <u>on-site inspection</u>	46. PREPARED BY <u>LM-P</u> 47. ORGANIZATION <u>LM-P</u> 48. DATE <u>9-90</u> 49. REVISION DATE(S)	

RETURN THIS FORM WHEN COMPLETED TO: OFFICE OF HISTORIC PRESERVATION
 P.O. BOX 176
 JEFFERSON CITY, MISSOURI 65102
 PH. 314-751-4096

IF ADDITIONAL SPACE IS NEEDED, ATTACH SEPARATE SHEET(S) TO THIS FORM

6. TOWNSHIP

RANGE

SECTION



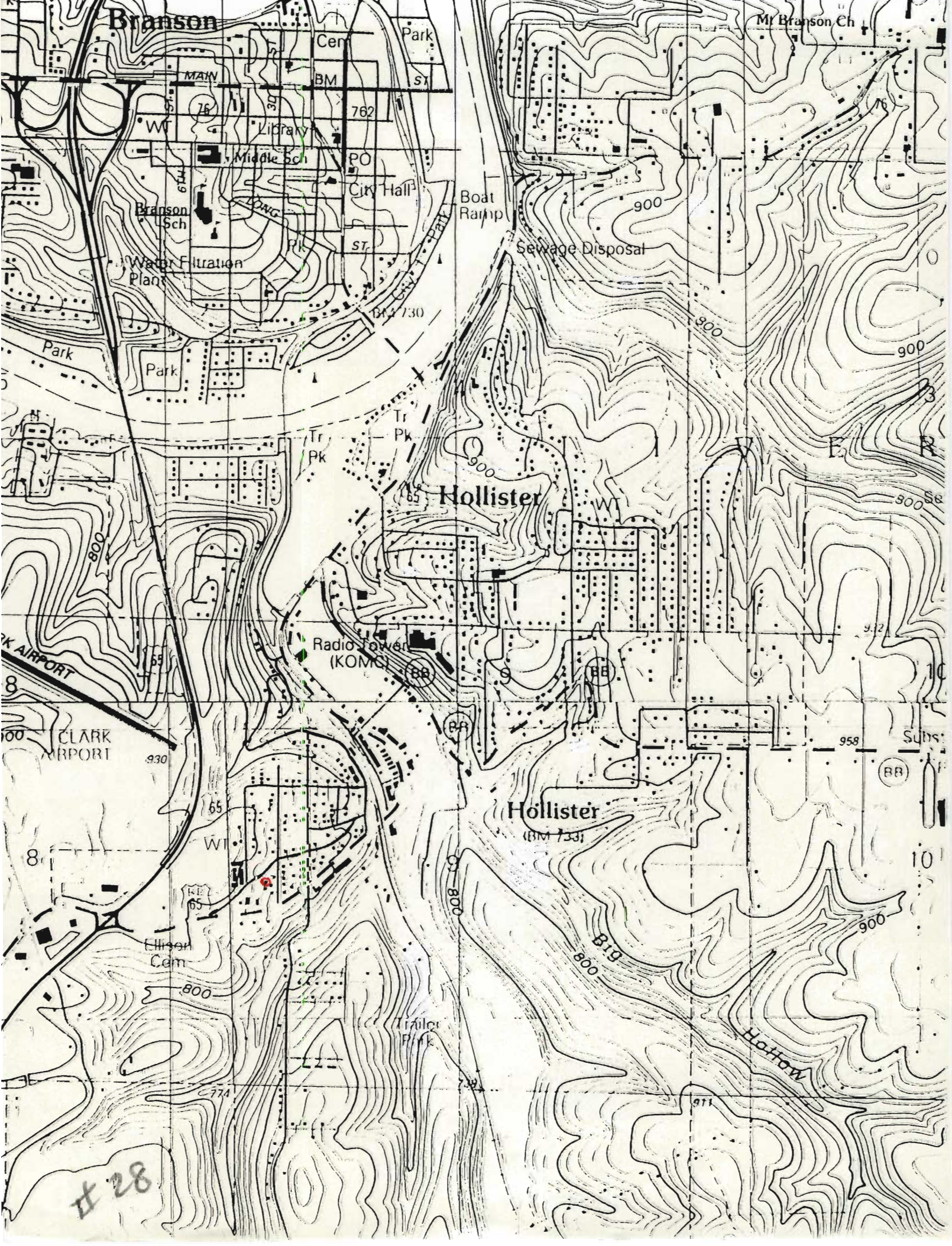


MISSOURI OFFICE OF HISTORIC PRESERVATION

ARCHITECTURAL/HISTORIC INVENTORY SURVEY FORM

TA-AS-012-211

1. NO. 28		4. PRESENT LOCAL NAME(S) OR DESIGNATION(S)		1. NO.	
2. COUNTY Taney		5. OTHER NAME(S)			2. COUNTY
3. LOCATION OF NEGATIVES COS					
6. SPECIFIC LEGAL LOCATION TOWNSHIP 22N RANGE 21W SECTION 9 IF CITY OR TOWN, STREET ADDRESS Walnut Street		16. THEMATIC CATEGORY tourism		4. PRESENT LOCAL NAME(S) OR DESIGNATION(S)	
7. CITY OR TOWN IF RURAL, VICINITY Hollister		17. DATE(S) OR PERIOD 1930s			
8. DESCRIPTION OF LOCATION Building sits on west side of Walnut St. facing east; entry on east. Lot slopes to south.		18. STYLE OR DESIGN vernacular 18			
		19. ARCHITECT OR ENGINEER			
		20. CONTRACTOR OR BUILDER AW			
		21. ORIGINAL USE, IF APPARENT summer cabin OIF			
9. COORDINATES UTM LAT LONG Hollister		22. PRESENT USE dwelling		5. OTHER NAME(S)	
10. SITE () STRUCTURE () BUILDING (X) OBJECT ()		23. OWNERSHIP PUBLIC () PRIVATE (X)			
11. ON NATIONAL REGISTER? YES () NO (X)		24. OWNER'S NAME AND ADDRESS IF KNOWN			
12. IS IT ELIGIBLE? YES () NO (X)		25. OPEN TO PUBLIC? YES () NO (X)		6. TOWNSHIP	
13. PART OF ESTAB. HIST. DISTRICT? YES () NO (X)		26. LOCAL CONTACT PERSON OR ORGANIZATION			
14. DISTRICT POTENTIAL? YES () NO (X)		27. OTHER SURVEYS IN WHICH INCLUDED			
15. NAME OF ESTABLISHED DISTRICT		28. NO. OF STORIES 1		RANGE	
		29. BASEMENT? YES () NO (X)			
		30. FOUNDATION MATERIAL concrete			
		31. WALL CONSTRUCTION frame		SECTION	
		32. ROOF TYPE AND MATERIAL gable/asphalt			
		33. NO. OF BAYS FRONT 2 SIDE 3			
		34. WALL TREATMENT stucco			
		35. PLAN SHAPE rect			
		36. CHANGES (EXPLAIN IN NO. 42) ADDITION (X) ALTERED () MOVED ()			
		37. CONDITION INTERIOR EXTERIOR good			
		38. PRESERVATION UNDERWAY? YES () NO (X)			
		39. ENDANGERED? BY WHAT? YES () NO (X)			
		40. VISIBLE FROM PUBLIC ROAD? YES (X) NO ()			
		41. DISTANCE FROM AND FRONTAGE ON ROAD 120'			
42. FURTHER DESCRIPTION OF IMPORTANT FEATURES Concrete block stoop has been added onto east side at entry; addition to core on west. Rock foundation skirting. Gable end with 2 bays faces street on east, small stoop added to entry.		<div style="border: 1px solid black; width: 100px; height: 100px; margin: 0 auto; position: relative;"> <div style="position: absolute; top: 0; right: 0; bottom: 0; left: 0; border: 1px solid black; transform: rotate(45deg);"></div> <div style="position: absolute; top: 0; right: 0; bottom: 0; left: 0; border: 1px solid black; transform: rotate(-45deg);"></div> <p style="margin: 0;">PHOTO MUST BE PROVIDED</p> </div>			
43. HISTORY AND SIGNIFICANCE Appears to be one of related group of five buildings occupying west side of Walnut St. on this block.					
44. DESCRIPTION OF ENVIRONMENT AND OUTBUILDINGS					
45. SOURCES OF INFORMATION on-site inspection		46. PREPARED BY LM-P			
		47. ORGANIZATION LM-P			
RETURN THIS FORM WHEN COMPLETED TO: OFFICE OF HISTORIC PRESERVATION P.O. BOX 176 JEFFERSON CITY, MISSOURI 65102 PH. 314-751-4096		48. DATE 9-90			
		49. REVISION DATE(S)			
IF ADDITIONAL SPACE IS NEEDED, ATTACH SEPARATE SHEET(S) TO THIS FORM					



#28

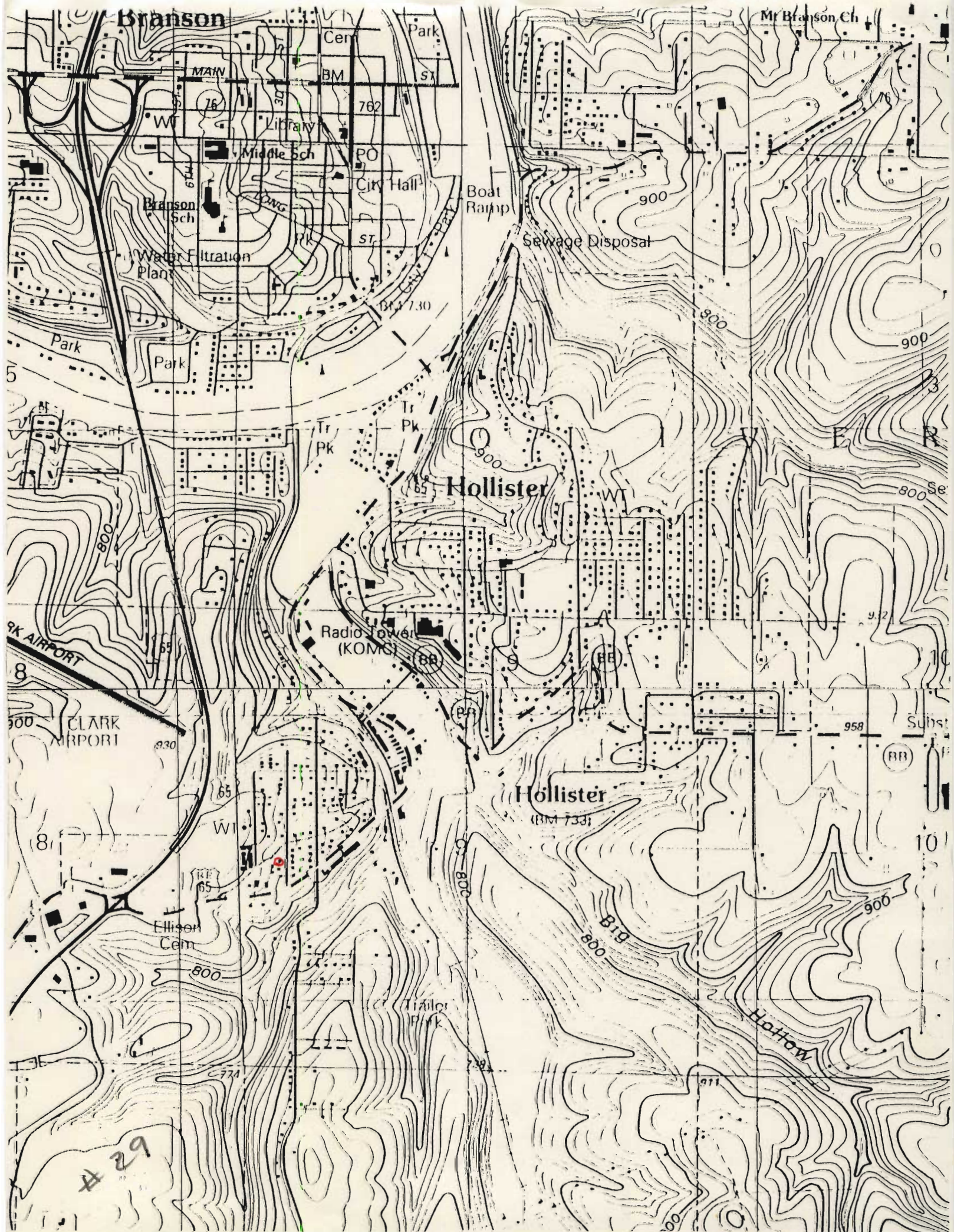


MISSOURI OFFICE OF HISTORIC PRESERVATION

ARCHITECTURAL/HISTORIC INVENTORY SURVEY FORM

TA-AS-D12-212

1. NO. 29		4. PRESENT LOCAL NAME(S) OR DESIGNATION(S)		1. NO.	
2. COUNTY Taney		5. OTHER NAME(S)			2. COUNTY
3. LOCATION OF NEGATIVES COS					
6. SPECIFIC LEGAL LOCATION TOWNSHIP 22N RANGE 21W SECTION 9 IF CITY OR TOWN, STREET ADDRESS Walnut St.		16. THEMATIC CATEGORY tourism		2. COUNTY	
7. CITY OR TOWN IF RURAL, VICINITY Hollister		17. DATE(S) OR PERIOD 1930s			
8. DESCRIPTION OF LOCATION Building sited on west side of Walnut St. facing east with entry on east. Lot slopes to south. 300ft		18. STYLE OR DESIGN vernacular 18		4. PRESENT LOCAL NAME(S) OR DESIGNATION(S)	
		19. ARCHITECT OR ENGINEER			
9. COORDINATES UTM LAT LONG Hollister		20. CONTRACTOR OR BUILDER ST		5. OTHER NAME(S)	
		21. ORIGINAL USE, IF APPARENT OIA			
10. SITE () STRUCTURE () BUILDING (X) OBJECT ()		22. PRESENT USE dwelling		6. TOWNSHIP	
		23. OWNERSHIP PUBLIC () PRIVATE (X)			
11. ON NATIONAL REGISTER? YES () NO (X)		24. OWNER'S NAME AND ADDRESS IF KNOWN		RANGE	
		25. OPEN TO PUBLIC? YES () NO (X)			
12. IS IT ELIGIBLE? YES () NO (X)		26. LOCAL CONTACT PERSON OR ORGANIZATION		SECTION	
		27. OTHER SURVEYS IN WHICH INCLUDED			
13. PART OF ESTAB. HIST. DISTRICT? YES () NO (X)		28. NO. OF STORIES 1		41. DISTANCE FROM AND FRONTAGE ON ROAD 80'	
		29. BASEMENT? YES () NO (X)			
14. DISTRICT POTENTIAL? YES () NO (X)		30. FOUNDATION MATERIAL concrete		PHOTO MUST BE PROVIDED	
		31. WALL CONSTRUCTION frame			
15. NAME OF ESTABLISHED DISTRICT		32. ROOF TYPE AND MATERIAL gable/asphalt		42. FURTHER DESCRIPTION OF IMPORTANT FEATURES Shed roofed addition on north. Building veneered with slab rock subsequent to construction. Casement windows.	
		33. NO. OF BAYS FRONT 6 SIDE 3			
43. HISTORY AND SIGNIFICANCE Although larger, the core of this building bears a resemblance to the other four occupying the west side of Walnut St. on this block. Gable end faces street with a door-window fenestration pattern similar to others in group.		34. WALL TREATMENT slab rock		46. PREPARED BY LM-P	
		35. PLAN SHAPE square			
44. DESCRIPTION OF ENVIRONMENT AND OUTBUILDINGS Shed roofed storage shed to northwest, detached gable roofed garage to northeast near road.		36. CHANGES (EXPLAIN IN NO. 42) ADDITION (X) ALTERED () MOVED ()		47. ORGANIZATION LM-P	
		37. CONDITION INTERIOR EXTERIOR good			
45. SOURCES OF INFORMATION on-site inspection		38. PRESERVATION UNDERWAY? YES () NO (X)		48. DATE 9-90	
		39. ENDANGERED? BY WHAT? YES () NO (X)			
46. PREPARED BY LM-P		40. VISIBLE FROM PUBLIC ROAD? YES (X) NO ()		49. REVISION DATE(S)	
		41. DISTANCE FROM AND FRONTAGE ON ROAD 80'			
RETURN THIS FORM WHEN COMPLETED TO: OFFICE OF HISTORIC PRESERVATION P.O. BOX 176 JEFFERSON CITY, MISSOURI 65102 PH. 314-751-4096		47. ORGANIZATION LM-P		49. REVISION DATE(S)	
		48. DATE 9-90			
IF ADDITIONAL SPACE IS NEEDED, ATTACH SEPARATE SHEET(S) TO THIS FORM		49. REVISION DATE(S)			



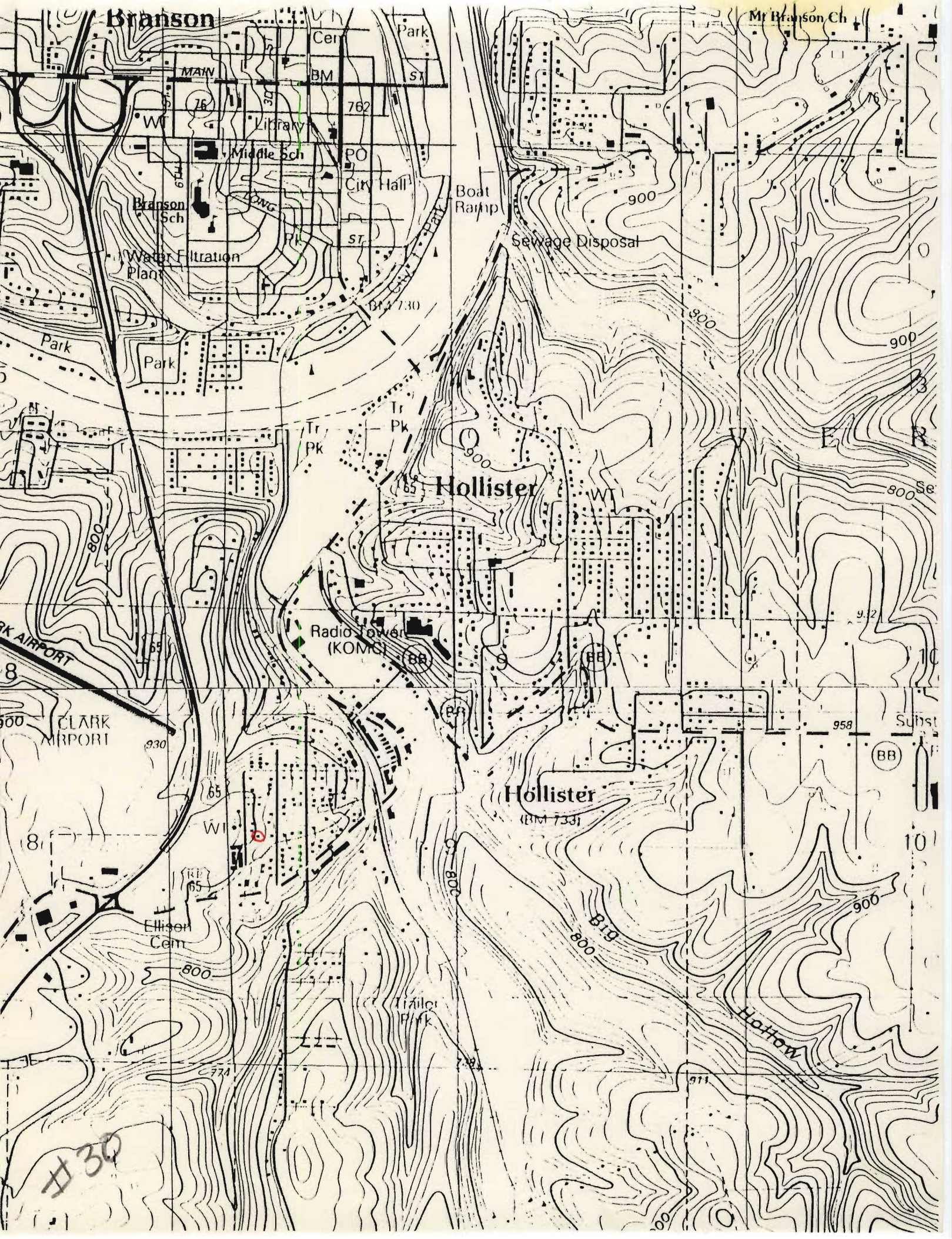


MISSOURI OFFICE OF HISTORIC PRESERVATION

ARCHITECTURAL/HISTORIC INVENTORY SURVEY FORM

7A-95-012-213

1. NO. 30		4. PRESENT LOCAL NAME(S) OR DESIGNATION(S)		1. NO.	
2. COUNTY Taney		5. OTHER NAME(S)			2. COUNTY
3. LOCATION OF NEGATIVES COS					
6. SPECIFIC LEGAL LOCATION TOWNSHIP 22N RANGE 21W SECTION 9 IF CITY OR TOWN, STREET ADDRESS Walnut St.		16. THEMATIC CATEGORY tourism		4. PRESENT LOCAL NAME(S) OR DESIGNATION(S)	
7. CITY OR TOWN Hollister IF RURAL, VICINITY		17. DATE(S) OR PERIOD ca. 1927			
8. DESCRIPTION OF LOCATION Building sets west of Walnut St. and north of Esplanade Ave., facing east.		18. STYLE OR DESIGN vernacular 49		5. OTHER NAME(S)	
		19. ARCHITECT OR ENGINEER			
9. COORDINATES UTM LAT LONG Hollister		20. CONTRACTOR OR BUILDER		6. TOWNSHIP	
		21. ORIGINAL USE, IF APPARENT			
10. SITE () STRUCTURE () BUILDING (X) OBJECT ()		22. PRESENT USE dwelling		RANGE	
		23. OWNERSHIP PUBLIC () PRIVATE (X)			
11. ON NATIONAL REGISTER? YES () NO (X)		24. OWNER'S NAME AND ADDRESS IF KNOWN Cue Robinett Hollister, MO		SECTION	
		25. OPEN TO PUBLIC? YES () NO (X)			
12. IS IT ELIGIBLE? YES () NO (X)		26. LOCAL CONTACT PERSON OR ORGANIZATION		46. PREPARED BY LM-P	
		27. OTHER SURVEYS IN WHICH INCLUDED			
13. PART OF ESTAB. YES () NO (X)		28. NO. OF STORIES 1-1		47. ORGANIZATION LM-P	
		29. BASEMENT? YES () NO (X)			
14. DISTRICT POTENTIAL? YES () NO (X)		30. FOUNDATION MATERIAL concrete		48. DATE 9-90	
		31. WALL CONSTRUCTION frame			
15. NAME OF ESTABLISHED DISTRICT		32. ROOF TYPE AND MATERIAL gable/asphalt SD		49. REVISION DATE(S)	
		33. NO. OF BAYS FRONT 4 SIDE 2			
42. FURTHER DESCRIPTION OF IMPORTANT FEATURES Concrete block stoop added onto east side and wood-sided addition on north. Core has slab rock exterior of extremely large slabs; interior brick chimney.		34. WALL TREATMENT slab rock		PHOTO MUST BE PROVIDED	
		35. PLAN SHAPE rect			
43. HISTORY AND SIGNIFICANCE		36. CHANGES (EXPLAIN IN NO. 42) ADDITION (X) ALTERED () MOVED ()		44. DESCRIPTION OF ENVIRONMENT AND OUTBUILDINGS	
		37. CONDITION INTERIOR EXTERIOR fair			
44. DESCRIPTION OF ENVIRONMENT AND OUTBUILDINGS		38. PRESERVATION UNDERWAY? YES () NO (XX)		45. SOURCES OF INFORMATION on-site inspection	
		39. ENDANGERED? BY WHAT? YES () NO (X)			
45. SOURCES OF INFORMATION		40. VISIBLE FROM PUBLIC ROAD? YES (X) NO ()		46. PREPARED BY LM-P	
		41. DISTANCE FROM AND FRONTAGE ON ROAD 100'			
46. PREPARED BY LM-P		42. FURTHER DESCRIPTION OF IMPORTANT FEATURES		47. ORGANIZATION LM-P	
		43. HISTORY AND SIGNIFICANCE			
47. ORGANIZATION LM-P		44. DESCRIPTION OF ENVIRONMENT AND OUTBUILDINGS		48. DATE 9-90	
		45. SOURCES OF INFORMATION			
48. DATE 9-90		46. PREPARED BY LM-P		49. REVISION DATE(S)	
		47. ORGANIZATION LM-P			
49. REVISION DATE(S)		48. DATE 9-90		PHOTO MUST BE PROVIDED	
		49. REVISION DATE(S)			
PHOTO MUST BE PROVIDED		49. REVISION DATE(S)		46. PREPARED BY LM-P	
		46. PREPARED BY LM-P			
46. PREPARED BY LM-P		47. ORGANIZATION LM-P		47. ORGANIZATION LM-P	
		47. ORGANIZATION LM-P			
47. ORGANIZATION LM-P		48. DATE 9-90		48. DATE 9-90	
		48. DATE 9-90			
48. DATE 9-90		49. REVISION DATE(S)		49. REVISION DATE(S)	
		49. REVISION DATE(S)			
49. REVISION DATE(S)		46. PREPARED BY LM-P		46. PREPARED BY LM-P	
		46. PREPARED BY LM-P			
46. PREPARED BY LM-P		47. ORGANIZATION LM-P		47. ORGANIZATION LM-P	
		47. ORGANIZATION LM-P			
47. ORGANIZATION LM-P		48. DATE 9-90		48. DATE 9-90	
		48. DATE 9-90			
48. DATE 9-90		49. REVISION DATE(S)		49. REVISION DATE(S)	
		49. REVISION DATE(S)			
49. REVISION DATE(S)		46. PREPARED BY LM-P		46. PREPARED BY LM-P	
		46. PREPARED BY LM-P			
46. PREPARED BY LM-P		47. ORGANIZATION LM-P		47. ORGANIZATION LM-P	
		47. ORGANIZATION LM-P			
47. ORGANIZATION LM-P		48. DATE 9-90		48. DATE 9-90	
		48. DATE 9-90			
48. DATE 9-90		49. REVISION DATE(S)		49. REVISION DATE(S)	
		49. REVISION DATE(S)			
49. REVISION DATE(S)		46. PREPARED BY LM-P		46. PREPARED BY LM-P	
		46. PREPARED BY LM-P			
46. PREPARED BY LM-P		47. ORGANIZATION LM-P		47. ORGANIZATION LM-P	
		47. ORGANIZATION LM-P			
47. ORGANIZATION LM-P		48. DATE 9-90		48. DATE 9-90	
		48. DATE 9-90			
48. DATE 9-90		49. REVISION DATE(S)		49. REVISION DATE(S)	
		49. REVISION DATE(S)			
49. REVISION DATE(S)		46. PREPARED BY LM-P		46. PREPARED BY LM-P	
		46. PREPARED BY LM-P			
46. PREPARED BY LM-P		47. ORGANIZATION LM-P		47. ORGANIZATION LM-P	
		47. ORGANIZATION LM-P			
47. ORGANIZATION LM-P		48. DATE 9-90		48. DATE 9-90	
		48. DATE 9-90			
48. DATE 9-90		49. REVISION DATE(S)		49. REVISION DATE(S)	
		49. REVISION DATE(S)			
49. REVISION DATE(S)		46. PREPARED BY LM-P		46. PREPARED BY LM-P	
		46. PREPARED BY LM-P			
46. PREPARED BY LM-P		47. ORGANIZATION LM-P		47. ORGANIZATION LM-P	
		47. ORGANIZATION LM-P			
47. ORGANIZATION LM-P		48. DATE 9-90		48. DATE 9-90	
		48. DATE 9-90			
48. DATE 9-90		49. REVISION DATE(S)		49. REVISION DATE(S)	
		49. REVISION DATE(S)			
49. REVISION DATE(S)		46. PREPARED BY LM-P		46. PREPARED BY LM-P	
		46. PREPARED BY LM-P			
46. PREPARED BY LM-P		47. ORGANIZATION LM-P		47. ORGANIZATION LM-P	
		47. ORGANIZATION LM-P			
47. ORGANIZATION LM-P		48. DATE 9-90		48. DATE 9-90	
		48. DATE 9-90			
48. DATE 9-90		49. REVISION DATE(S)		49. REVISION DATE(S)	
		49. REVISION DATE(S)			
49. REVISION DATE(S)		46. PREPARED BY LM-P		46. PREPARED BY LM-P	
		46. PREPARED BY LM-P			
46. PREPARED BY LM-P		47. ORGANIZATION LM-P		47. ORGANIZATION LM-P	
		47. ORGANIZATION LM-P			
47. ORGANIZATION LM-P		48. DATE 9-90		48. DATE 9-90	
		48. DATE 9-90			
48. DATE 9-90		49. REVISION DATE(S)		49. REVISION DATE(S)	
		49. REVISION DATE(S)			
49. REVISION DATE(S)		46. PREPARED BY LM-P		46. PREPARED BY LM-P	
		46. PREPARED BY LM-P			
46. PREPARED BY LM-P		47. ORGANIZATION LM-P		47. ORGANIZATION LM-P	
		47. ORGANIZATION LM-P			
47. ORGANIZATION LM-P		48. DATE 9-90		48. DATE 9-90	
		48. DATE 9-90			
48. DATE 9-90		49. REVISION DATE(S)		49. REVISION DATE(S)	
		49. REVISION DATE(S)			
49. REVISION DATE(S)		46. PREPARED BY LM-P		46. PREPARED BY LM-P	
		46. PREPARED BY LM-P			
46. PREPARED BY LM-P		47. ORGANIZATION LM-P		47. ORGANIZATION LM-P	
		47. ORGANIZATION LM-P			
47. ORGANIZATION LM-P		48. DATE 9-90		48. DATE 9-90	
		48. DATE 9-90			
48. DATE 9-90		49. REVISION DATE(S)		49. REVISION DATE(S)	
		49. REVISION DATE(S)			
49. REVISION DATE(S)		46. PREPARED BY LM-P		46. PREPARED BY LM-P	
		46. PREPARED BY LM-P			
46. PREPARED BY LM-P		47. ORGANIZATION LM-P		47. ORGANIZATION LM-P	
		47. ORGANIZATION LM-P			
47. ORGANIZATION LM-P		48. DATE 9-90		48. DATE 9-90	
		48. DATE 9-90			
48. DATE 9-90		49. REVISION DATE(S)		49. REVISION DATE(S)	
		49. REVISION DATE(S)			
49. REVISION DATE(S)		46. PREPARED BY LM-P		46. PREPARED BY LM-P	
		46. PREPARED BY LM-P			
46. PREPARED BY LM-P		47. ORGANIZATION LM-P		47. ORGANIZATION LM-P	
		47. ORGANIZATION LM-P			
47. ORGANIZATION LM-P		48. DATE 9-90		48. DATE 9-90	
		48. DATE 9-90			
48. DATE 9-90		49. REVISION DATE(S)		49. REVISION DATE(S)	
		49. REVISION DATE(S)			
49. REVISION DATE(S)		46. PREPARED BY LM-P		46. PREPARED BY LM-P	
		46. PREPARED BY LM-P			
46. PREPARED BY LM-P		47. ORGANIZATION LM-P		47. ORGANIZATION LM-P	
		47. ORGANIZATION LM-P			
47. ORGANIZATION LM-P		48. DATE 9-90		48. DATE 9-90	
		48. DATE 9-90			
48. DATE 9-90		49. REVISION DATE(S)		49. REVISION DATE(S)	
		49. REVISION DATE(S)			
49. REVISION DATE(S)		46. PREPARED BY LM-P		46. PREPARED BY LM-P	
		46. PREPARED BY LM-P			
46. PREPARED BY LM-P		47. ORGANIZATION LM-P		47. ORGANIZATION LM-P	
		47. ORGANIZATION LM-P			
47. ORGANIZATION LM-P		48. DATE 9-90		48. DATE 9-90	
		48. DATE 9-90			
48. DATE 9-90		49. REVISION DATE(S)		49. REVISION DATE(S)	
		49. REVISION DATE(S)			
49. REVISION DATE(S)		46. PREPARED BY LM-P		46. PREPARED BY LM-P	
		46. PREPARED BY LM-P			
46. PREPARED BY LM-P		47. ORGANIZATION LM-P		47. ORGANIZATION LM-P	
		47. ORGANIZATION LM-P			
47. ORGANIZATION LM-P		48. DATE 9-90		48. DATE 9-90	
		48. DATE 9-90			
48. DATE 9-90		49. REVISION DATE(S)		49. REVISION DATE(S)	
		49. REVISION DATE(S)			
49. REVISION DATE(S)		46. PREPARED BY LM-P		46. PREPARED BY LM-P	
		46. PREPARED BY LM-P			
46. PREPARED BY LM-P		47. ORGANIZATION LM-P		47. ORGANIZATION LM-P	
		47. ORGANIZATION LM-P			
47. ORGANIZATION LM-P		48. DATE 9-90		48. DATE 9-90	
		48. DATE 9-90			
48. DATE 9-90		49. REVISION DATE(S)		49. REVISION DATE(S)	
		49. REVISION DATE(S)			
49. REVISION DATE(S)		46. PREPARED BY LM-P		46. PREPARED BY LM-P	
		46. PREPARED BY LM-P			
46. PREPARED BY LM-P		47. ORGANIZATION LM-P		47. ORGANIZATION LM-P	
		47. ORGANIZATION LM-P			
47. ORGANIZATION LM-P		48. DATE 9-90		48. DATE 9-90	
		48. DATE 9-90			
48. DATE 9-90		49. REVISION DATE(S)		49. REVISION DATE(S)	
		49. REVISION DATE(S)			
49. REVISION DATE(S)		46. PREPARED BY LM-P		46. PREPARED BY LM-P	
		46. PREPARED BY LM-P			
46. PREPARED BY LM-P		47. ORGANIZATION LM-P		47. ORGANIZATION LM-P	
		47. ORGANIZATION LM-P			
47. ORGANIZATION LM-P		48. DATE 9-90		48. DATE 9-90	
		48. DATE 9-90			
48. DATE 9-90		49. REVISION DATE(S)		49. REVISION DATE(S)	
		49. REVISION DATE(S)			
49. REVISION DATE(S)		46. PREPARED BY LM-P		46. PREPARED BY LM-P	
		46. PREPARED BY LM-P			
46. PREPARED BY LM-P		47. ORGANIZATION LM-P		47. ORGANIZATION LM-P	
		47. ORGANIZATION LM-P			
47. ORGANIZATION LM-P		48. DATE 9-90		48. DATE 9-90	
		48. DATE 9-90			
48. DATE 9-90		49. REVISION DATE(S)		49. REVISION DATE(S)	
		49. REVISION DATE(S)			
49. REVISION DATE(S)		46. PREPARED BY LM-P		46. PREPARED BY LM-P	
		46. PREPARED BY LM-P			
46. PREPARED BY LM-P		47. ORGANIZATION LM-P		47. ORGANIZATION LM-P	
		47. ORGANIZATION LM-P			
47. ORGANIZATION LM-P		48. DATE 9-90		48. DATE 9-90	
		48. DATE 9-90			
48. DATE 9-90		49. REVISION DATE(S)		49. REVISION DATE(S)	
		49. REVISION DATE(S)			
49. REVISION DATE(S)		46. PREPARED BY LM-P		46. PREPARED BY LM-P	
		46. PREPARED BY LM-P			
46. PREPARED BY LM-P		47. ORGANIZATION LM-P		47. ORGANIZATION LM-P	
		47. ORGANIZATION LM-P			
47. ORGANIZATION LM-P		48. DATE 9-90		48. DATE 9-90	
		48. DATE 9-90			
48. DATE 9-90		49. REVISION DATE(S)		49. REVISION DATE(S)	
		49. REVISION DATE(S)			
49. REVISION DATE(S)		46. PREPARED BY LM-P		46. PREPARED BY LM-P	
		46. PREPARED BY LM-P			
46. PREPARED BY LM-P		47. ORGANIZATION LM-P		47. ORGANIZATION LM-P	
		47. ORGANIZATION LM-P			
47. ORGANIZATION LM-P		48. DATE 9-90		48. DATE 9-90	
		48. DATE 9-90			
48. DATE 9-90		49. REVISION DATE(S)		49. REVISION DATE(S)	
		49. REVISION DATE(S)			
49. REVISION DATE(S)		46. PREPARED BY LM-P		46. PREPARED BY LM-P	
		46. PREPARED BY LM-P			
46. PREPARED BY LM-P		47. ORGANIZATION LM-P		47. ORGANIZATION LM-P	
		47. ORGANIZATION LM-P			
47. ORGANIZATION LM-P		48. DATE 9-90		48. DATE 9-90	
		48. DATE 9-90			
48. DATE 9-90		49. REVISION DATE(S)		49. REVISION DATE(S)	
		49. REVISION DATE(S)			
49. REVISION DATE(S)		46. PREPARED BY LM-P		46. PREPARED BY LM-P	
		46. PREPARED BY LM-P			
46. PREPARED BY LM-P		47. ORGANIZATION LM-P		47. ORGANIZATION LM-P	
		47. ORGANIZATION LM-P			
47. ORGANIZATION LM-P		48. DATE 9-90		48. DATE 9-90	
		48. DATE 9-90			
48. DATE 9-90		49. REVISION DATE(S)		49. REVISION DATE(S)	
		49. REVISION DATE(S)			
49. REVISION DATE(S)		46. PREPARED BY LM-P		46. PREPARED BY LM-P	
		46. PREPARED BY LM-P			
46. PREPARED BY LM-P		47. ORGANIZATION LM-P		47. ORGANIZATION LM-P	
		47. ORGANIZATION LM-P			
47. ORGANIZATION LM-P		48. DATE 9-90		48. DATE 9-90	
		48. DATE 9-90			
48. DATE 9-90		49. REVISION DATE(S)		49. REVISION DATE(S)	
		49. REVISION DATE(S)			
49. REVISION DATE(S)		46. PREPARED BY LM-P		46. PREPARED BY LM-P	
		46. PREPARED BY LM-P			
46. PREPARED BY LM-P		47. ORGANIZATION LM-P		47. ORGANIZATION LM-P	
		47. ORGANIZATION LM-P			
47. ORGANIZATION LM-P		48. DATE 9-90		48. DATE 9-90	
		48. DATE 9-90			
48. DATE 9-90		49. REVISION DATE(S)		49. REVISION DATE(S)	
		49. REVISION DATE(S)			
49. REVISION DATE(S)		46. PREPARED BY LM-P		46. PREPARED BY LM-P	
		46. PREPARED BY LM-P			
46. PREPARED BY LM-P		47. ORGANIZATION LM-P		47. ORGANIZATION LM-P	
		47. ORGANIZATION LM-P			
47. ORGANIZATION LM-P		48. DATE 9-90		48. DATE 9-90	
		48. DATE 9-90			
48. DATE 9-90		49. REVISION DATE(S)		49. REVISION DATE(S)	
		49. REVISION DATE(S)			
49. REVISION DATE(S)		46. PREPARED BY LM-P		46. PREPARED BY LM-P	
		46. PREPARED BY LM-P			
46. PREPARED BY LM-P		47. ORGANIZATION LM-P		47. ORGANIZATION LM-P	
		47. ORGANIZATION LM-P			
47. ORGANIZATION LM-P		48. DATE 9-90		48. DATE 9-90	
		48. DATE 9-90			
48. DATE 9-90		49. REVISION DATE(S)		49. REVISION DATE(S)	
		49. REVISION DATE(S)			
49. REVISION DATE(S)		46. PREPARED BY LM-P		46. PREPARED BY LM-P	
		46. PREPARED BY LM-P			
46. PREPARED BY LM-P		47. ORGANIZATION LM-P		47. ORGANIZATION LM-P	
		47. ORGANIZATION LM-P			
47. ORGANIZATION LM-P		48. DATE 9-90		48. DATE 9-90	
		48. DATE 9-90			
48. DATE 9-90		49. REVISION DATE(S)		49. REVISION DATE(S)	
		49. REVISION DATE(S)			
49. REVISION DATE(S)		46. PREPARED BY LM-P		46. PREPARED BY LM-P	
		46. PREPARED BY LM-P			
46. PREPARED BY LM-P		47. ORGANIZATION LM-P		47. ORGANIZATION LM-P	
		47. ORGANIZATION LM-P			
47. ORGANIZATION LM-P		48. DATE 9-90		48. DATE 9-90	
		48. DATE 9-90			
48. DATE 9-90		49. REVISION DATE(S)		49. REVISION DATE(S)	
		49. REVISION DATE(S)			
49. REVISION DATE(S)		46. PREPARED BY LM-P		46. PREPARED BY LM-P	
		46. PREPARED BY LM-P			
46. PREPARED BY LM-P		47. ORGANIZATION LM-P		47. ORGANIZATION LM-P	
		47. ORGANIZATION LM-P			
47. ORGANIZATION LM-P		48. DATE 9-90		48. DATE 9-90	
		48. DATE 9-90			
48. DATE 9-90		49. REVISION DATE(S)		49. REVISION DATE(S)	
		49. REVISION DATE(S)			
49. REVISION DATE(S)		46. PREPARED BY LM-P		46. PREPARED BY LM-P	
		46. PREPARED BY LM-P			
46. PREPARED BY LM-P		47. ORGANIZATION LM-P		47. ORGANIZATION LM-P	
		47. ORGANIZATION LM-P			
47. ORGANIZATION LM-P		48. DATE 9-90		48. DATE 9-90	
		48. DATE 9-90			
48. DATE 9-90		49. REVISION DATE(S)		49. REVISION DATE(S)	
		49. REVISION DATE(S)			
49. REVISION DATE(S)		46. PREPARED BY LM-P		46. PREPARED BY LM-P	
		46. PREPARED BY LM-P			
46. PREPARED BY LM-P		47. ORGANIZATION LM-P		47. ORGANIZATION LM-P	
		47. ORGANIZATION LM-P			
47. ORGANIZATION LM-P		48. DATE 9-90		48. DATE 9-90	
		48. DATE 9-90			
48. DATE 9-90		49. REVISION DATE(S)		49. REVISION DATE(S)	
		49. REVISION DATE(S)			
49. REVISION DATE(S)		46. PREPARED BY LM-P		46. PREPARED BY LM-P	
		46. PREPARED BY LM-P			
46. PREPARED BY LM-P		47. ORGANIZATION LM-P		47. ORGANIZATION LM-P	
		47. ORGANIZATION LM-P			
47. ORGANIZATION LM-P		48. DATE 9-90		48. DATE 9-90	
		48. DATE 9-90			
48. DATE 9-90		49. REVISION DATE(S)		49. REVISION DATE(S)	
		49. REVISION DATE(S)			
49. REVISION DATE(S)		46. PREPARED BY LM-P		46. PREPARED BY LM-P	
		46. PREPARED BY LM-P			
46. PREPARED BY LM-P		47. ORGANIZATION LM-P		47. ORGANIZATION LM-P	
		47. ORGANIZATION LM-P			
47. ORGANIZATION LM-P		48. DATE 9-90		48. DATE 9-90	







MISSOURI OFFICE OF HISTORIC PRESERVATION

ARCHITECTURAL/HISTORIC INVENTORY SURVEY FORM

TA-AS-012-214

1. NO. 31		4. PRESENT LOCAL NAME(S) OR DESIGNATION(S)		1. NO.	
2. COUNTY Taney		5. OTHER NAME(S)			2. COUNTY
3. LOCATION OF NEGATIVES COS					
6. SPECIFIC LEGAL LOCATION TOWNSHIP 22N RANGE 21W SECTION 9 IF CITY OR TOWN, STREET ADDRESS Walnut St.		16. THEMATIC CATEGORY tourism		4. PRESENT LOCAL NAME(S) OR DESIGNATION(S)	
7. CITY OR TOWN IF RURAL, VICINITY Hollister		17. DATE(S) OR PERIOD ca. 1926			
8. DESCRIPTION OF LOCATION Building sits west of Walnut St. facing east with entry on east.		18. STYLE OR DESIGN vernacular 18		5. OTHER NAME(S)	
		19. ARCHITECT OR ENGINEER			
		20. CONTRACTOR OR BUILDER OH		6. TOWNSHIP	
		21. ORIGINAL USE, IF APPARENT dwelling O/A			
9. COORDINATES UTM LAT LONG Hollister		22. PRESENT USE dwelling-vacant		RANGE	
		23. OWNERSHIP PUBLIC () PRIVATE (X)			
10. SITE () STRUCTURE () BUILDING (X) OBJECT ()		24. OWNER'S NAME AND ADDRESS IF KNOWN		SECTION	
11. ON NATIONAL REGISTER? YES () NO (X)		25. OPEN TO PUBLIC? YES () NO (X)			
12. IS IT ELIGIBLE? YES () NO (XX)		26. LOCAL CONTACT PERSON OR ORGANIZATION			
13. PART OF ESTAB. HIST. DISTRICT? YES () NO (X)		27. OTHER SURVEYS IN WHICH INCLUDED			
14. DISTRICT POTENTIAL? YES () NO (X)		28. NO. OF STORIES 1			
15. NAME OF ESTABLISHED DISTRICT		29. BASEMENT? YES () NO (X)			
42. FURTHER DESCRIPTION OF IMPORTANT FEATURES Addition to core on west. 8/8 double hung windows. Slab rock exterior of irregular design.		30. FOUNDATION MATERIAL concrete			
		31. WALL CONSTRUCTION frame			
		32. ROOF TYPE AND MATERIAL gable/asphalt			
		33. NO. OF BAYS FRONT 2 SIDE 2			
43. HISTORY AND SIGNIFICANCE NOTE: Resembles 5 south of Esplanade. Part of that original group?		34. WALL TREATMENT slab rock			
		35. PLAN SHAPE square			
		36. CHANGES (EXPLAIN IN NO. 42) ADDITION (XX) ALTERED () MOVED ()			
		37. CONDITION INTERIOR EXTERIOR good			
44. DESCRIPTION OF ENVIRONMENT AND OUTBUILDINGS Gable-roofed shed to north		38. PRESERVATION UNDERWAY? YES () NO (XX)			
		39. ENDANGERED? BY WHAT? YES () NO (X)			
		40. VISIBLE FROM PUBLIC ROAD? YES (X) NO ()			
		41. DISTANCE FROM AND FRONTAGE ON ROAD 30'			
45. SOURCES OF INFORMATION on-site inspection		46. PREPARED BY LM-P			
RETURN THIS FORM WHEN COMPLETED TO: OFFICE OF HISTORIC PRESERVATION P.O. BOX 176 JEFFERSON CITY, MISSOURI 65102 PH. 314-751-4096		47. ORGANIZATION LM-P			
		48. DATE 9-90 49. REVISION DATE(S)			

IF ADDITIONAL SPACE IS NEEDED, ATTACH SEPARATE SHEET(S) TO THIS FORM

