


MISSOURI OFFICE OF HISTORIC PRESERVATION
ARCHITECTURAL/HISTORIC INVENTORY SURVEY FORM

TH-AS-012-001

1. NO. 166		4. PRESENT LOCAL NAME(S) OR DESIGNATION(S)		1. NO.
2. COUNTY Taney		5. OTHER NAME(S)		
3. LOCATION OF NEGATIVES COS				4. PRESENT LOCAL NAME(S) OR DESIGNATION(S)
6. SPECIFIC LEGAL LOCATION TOWNSHIP 23 N RANGE 21 W SECTION 4 IF CITY OR TOWN, STREET ADDRESS Amherst Dr		16. THEMATIC CATEGORY tourism		
7. CITY OR TOWN IF RURAL, VICINITY Hollister Branson		17. DATE(S) OR PERIOD 1920's		29. BASEMENT? YES () NO (X)
8. DESCRIPTION OF LOCATION House faces northwest with entry on northwest.		18. STYLE OR DESIGN veracular 47		
		19. ARCHITECT OR ENGINEER		31. WALL CONSTRUCTION frame
		20. CONTRACTOR OR BUILDER OH		
		21. ORIGINAL USE, IF APPARENT summer home OIF		33. NO. OF BAYS FRONT 3 SIDE 0
		22. PRESENT USE dwelling		
		23. OWNERSHIP PUBLIC () PRIVATE (X)		35. PLAN SHAPE rect
		24. OWNER'S NAME AND ADDRESS IF KNOWN		
9. COORDINATES UTM LAT LONG Branson		25. OPEN TO PUBLIC? YES () NO (X)		37. CONDITION INTERIOR EXTERIOR good
10. SITE () STRUCTURE () BUILDING (X) OBJECT ()		26. LOCAL CONTACT PERSON OR ORGANIZATION		
11. ON NATIONAL REGISTER? YES () NO (X)		27. OTHER SURVEYS IN WHICH INCLUDED		39. ENDANGERED? BY WHAT? YES () NO (X)
12. IS IT ELIGIBLE? YES () NO (X)				
13. PART OF ESTAB. HIST. DISTRICT? YES () NO (X)				41. DISTANCE FROM AND FRONTAGE ON ROAD 12'
14. DISTRICT POTENTIAL? YES () NO (X)				
15. NAME OF ESTABLISHED DISTRICT				6. TOWNSHIP
42. FURTHER DESCRIPTION OF IMPORTANT FEATURES Veranda style porch on front supported by mortared rock pillars topped by untrimmed, rustic cedar posts. Very old addition on south.				
43. HISTORY AND SIGNIFICANCE				SECTION
44. DESCRIPTION OF ENVIRONMENT AND OUTBUILDINGS				
45. SOURCES OF INFORMATION on-site inspection				47. ORGANIZATION LM-P
RETURN THIS FORM WHEN COMPLETED TO: OFFICE OF HISTORIC PRESERVATION P.O. BOX 176 JEFFERSON CITY, MISSOURI 65102 PH. 314-751-4096				
IF ADDITIONAL SPACE IS NEEDED, ATTACH SEPARATE SHEET(S) TO THIS FORM				49. REVISION DATE(S)





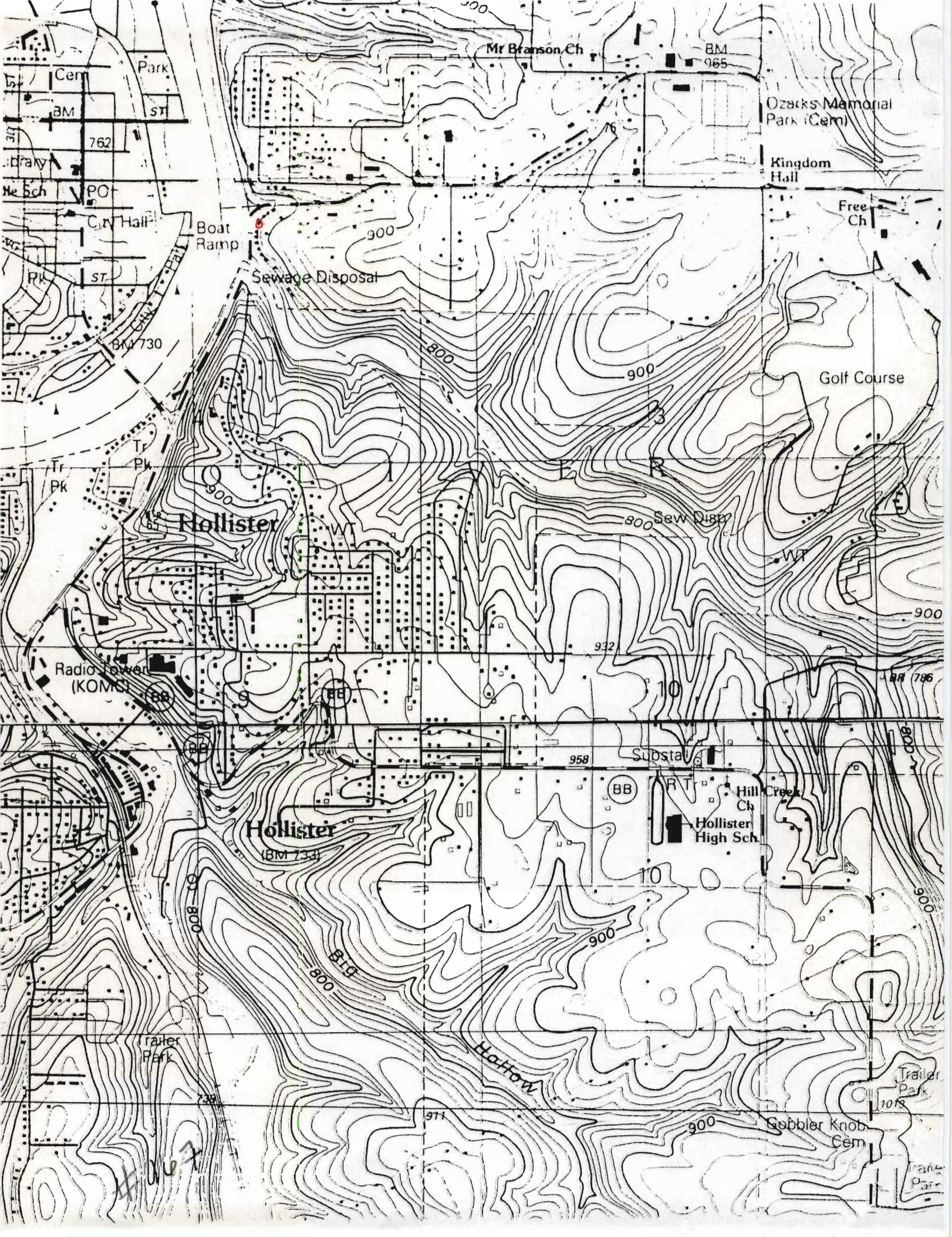


MISSOURI OFFICE OF HISTORIC PRESERVATION

ARCHITECTURAL/HISTORIC INVENTORY SURVEY FORM

TA-AS-012-002

1. NO. 167		4. PRESENT LOCAL NAME(S) OR DESIGNATION(S)		1. NO.	
2. COUNTY Taney		5. OTHER NAME(S)			2. COUNTY
3. LOCATION OF COS NEGATIVES					
6. SPECIFIC LEGAL LOCATION TOWNSHIP 22N RANGE 21W SECTION 4 IF CITY OR TOWN, STREET ADDRESS Amherst Dr.		16. THEMATIC CATEGORY tourism		28. NO. OF STORIES 1-1-1	
7. CITY OR TOWN IF RURAL, VICINITY Hollister Branson		17. DATE(S) OR PERIOD 1920s			29. BASEMENT? YES () NO (X)
8. DESCRIPTION OF LOCATION House faces west with entry on east.		18. STYLE OR DESIGN vernacular 49		30. FOUNDATION MATERIAL concrete	
		19. ARCHITECT OR ENGINEER		31. WALL CONSTRUCTION frame	
9. COORDINATES UTM LAT LONG Branson		20. CONTRACTOR OR BUILDER		32. ROOF TYPE AND MATERIAL gable/asphalt	
		21. ORIGINAL USE, IF APPARENT summer cabin OIF		33. NO. OF BAYS FRONT 6 SIDE 3	
10. SITE () STRUCTURE () BUILDING (X) OBJECT ()		22. PRESENT USE dwelling		34. WALL TREATMENT rock/wood	
		23. OWNERSHIP PUBLIC () PRIVATE (X)		35. PLAN SHAPE square	
11. ON NATIONAL REGISTER? YES () NO (X)		24. OWNER'S NAME AND ADDRESS IF KNOWN		36. CHANGES (EXPLAIN IN NO. 42) ADDITION (X) ALTERED () MOVED ()	
12. IS IT ELIGIBLE? YES () NO (X)		25. OPEN TO PUBLIC? YES () NO (X)		37. CONDITION INTERIOR EXTERIOR fair	
13. PART OF ESTAB. HIST. DISTRICT? YES () NO (X)		26. LOCAL CONTACT PERSON OR ORGANIZATION		38. PRESERVATION UNDERWAY? YES () NO (X)	
14. DISTRICT POTENTIAL? YES () NO (X)		27. OTHER SURVEYS IN WHICH INCLUDED		39. ENDANGERED? BY WHAT? YES () NO (X)	
15. NAME OF ESTABLISHED DISTRICT				40. VISIBLE FROM PUBLIC ROAD? YES (X) NO ()	
				41. DISTANCE FROM AND FRONTAGE ON ROAD 25'	
42. FURTHER DESCRIPTION OF IMPORTANT FEATURES Interior brick chimney original core appears to be rock section on south with east/west orientation. Wood portion added to north and west.				5. OTHER NAME(S)	
43. HISTORY AND SIGNIFICANCE					
44. DESCRIPTION OF ENVIRONMENT AND OUTBUILDINGS Steps on east leading from road down to house. Small shed-roofed storage shed on northwest.				6. TOWNSHIP	
45. SOURCES OF INFORMATION on-site inspection					
46. PREPARED BY LM-P		47. ORGANIZATION LM-P		RANGE	
48. DATE 2-91		49. REVISION DATE(S)			
RETURN THIS FORM WHEN COMPLETED TO: OFFICE OF HISTORIC PRESERVATION P.O. BOX 176 JEFFERSON CITY, MISSOURI 65102 PH. 314-751-4096				SECTION	





Dimitris

DOWNTOWN
BRANSON

GOURMET DINING • FAMILIES WELCOME

TURN RIGHT





MISSOURI OFFICE OF HISTORIC PRESERVATION

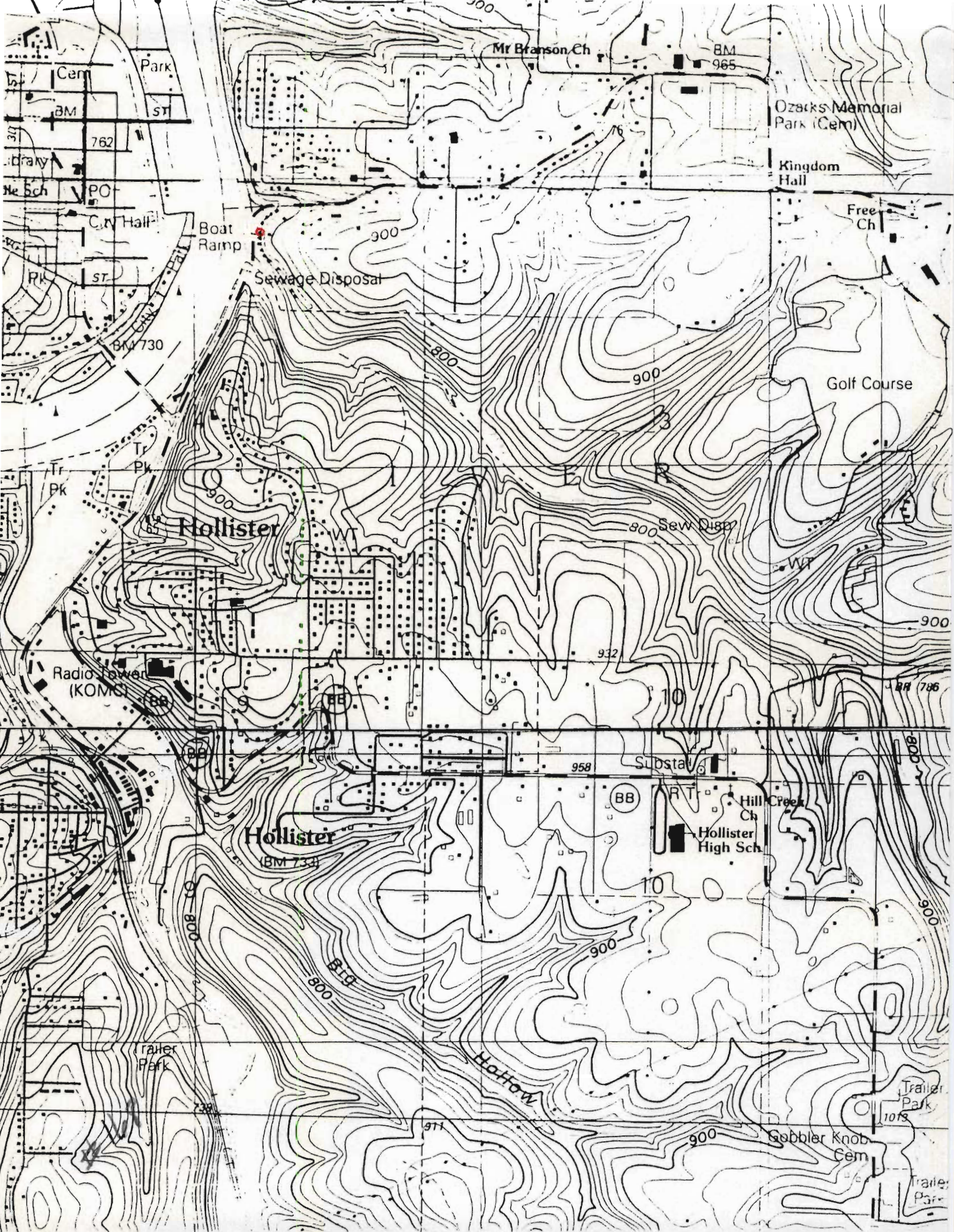
ARCHITECTURAL/HISTORIC INVENTORY SURVEY FORM

TA-AS-012-003

1. NO. 168		4. PRESENT LOCAL NAME(S) OR DESIGNATION(S)		1. NO.	
2. COUNTY Taney		5. OTHER NAME(S)			2. COUNTY
3. LOCATION OF NEGATIVES COS					
6. SPECIFIC LEGAL LOCATION TOWNSHIP 22N RANGE 21W SECTION 4 IF CITY OR TOWN, STREET ADDRESS Amherst Dr.		16. THEMATIC CATEGORY tourism		28. NO. OF STORIES 1-1-1	
7. CITY OR TOWN IF RURAL, VICINITY Hollister Branson		17. DATE(S) OR PERIOD 1920s			29. BASEMENT? YES (x) NO ()
8. DESCRIPTION OF LOCATION Faces west with entry on east.		18. STYLE OR DESIGN vernacular 49		30. FOUNDATION MATERIAL concrete	
		19. ARCHITECT OR ENGINEER		31. WALL CONSTRUCTION frame	
9. COORDINATES UTM LAT LONG Branson		20. CONTRACTOR OR BUILDER		32. ROOF TYPE AND MATERIAL gable/asphalt	
		21. ORIGINAL USE, IF APPARENT home OIA		33. NO. OF BAYS FRONT 15 SIDE 4	
10. SITE () STRUCTURE () BUILDING (x) OBJECT ()		22. PRESENT USE dwelling		34. WALL TREATMENT rock & wood	
		23. OWNERSHIP PUBLIC () PRIVATE (xx)		35. PLAN SHAPE irreg	
11. ON NATIONAL REGISTER? YES () NO (x)		24. OWNER'S NAME AND ADDRESS IF KNOWN		36. CHANGES (EXPLAIN IN NO. 42) ADDITION (x) ALTERED () MOVED ()	
		25. OPEN TO PUBLIC? YES () NO (x)		37. CONDITION INTERIOR EXTERIOR good	
12. IS IT ELIGIBLE? YES () NO (x)		26. LOCAL CONTACT PERSON OR ORGANIZATION		38. PRESERVATION UNDERWAY? YES () NO (x)	
		27. OTHER SURVEYS IN WHICH INCLUDED		39. ENDANGERED? BY WHAT? YES () NO (x)	
13. PART OF ESTAB. YES () HIST. DISTRICT? NO (x)		40. VISIBLE FROM PUBLIC ROAD? YES (x) NO ()		41. DISTANCE FROM AND FRONTAGE ON ROAD 10'	
14. DISTRICT POTENTIAL? YES () NO (x)					
15. NAME OF ESTABLISHED DISTRICT					
42. FURTHER DESCRIPTION OF IMPORTANT FEATURES Extensive additions. Core appears to be rock-faced section facing lake on south, with ell-shaped addition on north and east.				5. OTHER NAME(S)	
43. HISTORY AND SIGNIFICANCE				6. TOWNSHIP	
44. DESCRIPTION OF ENVIRONMENT AND OUTBUILDINGS Dry rock landscaping wall on north.				RANGE	
45. SOURCES OF INFORMATION on-site inspection		46. PREPARED BY LM-P		SECTION	
47. ORGANIZATION LM-P		48. DATE 2-91			
49. REVISION DATE(S)					

RETURN THIS FORM WHEN COMPLETED TO: OFFICE OF HISTORIC PRESERVATION
P.O. BOX 176
JEFFERSON CITY, MISSOURI 65102
PH. 314-751-4096

IF ADDITIONAL SPACE IS NEEDED, ATTACH SEPARATE SHEET(S) TO THIS FORM



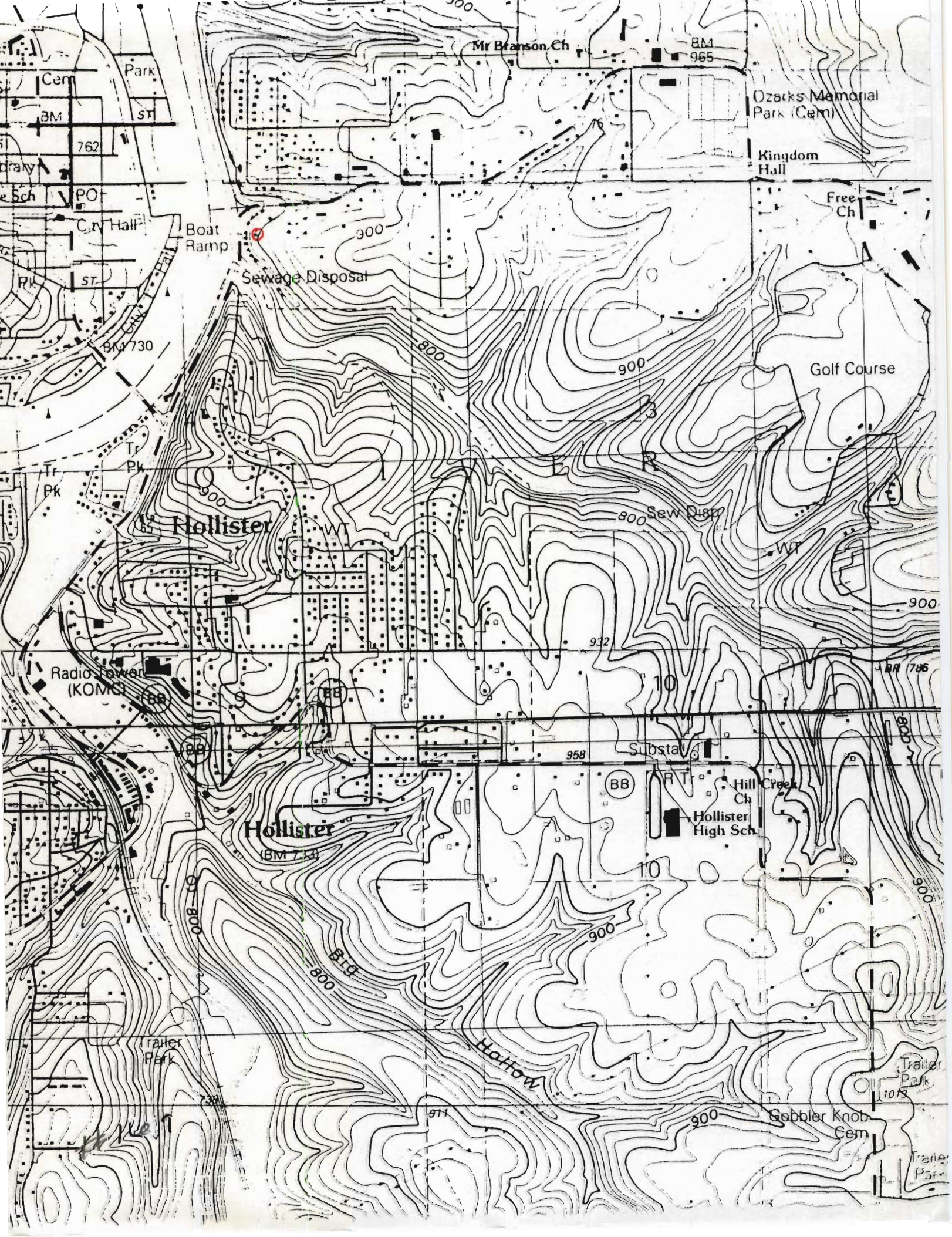




MISSOURI OFFICE OF HISTORIC PRESERVATION
ARCHITECTURAL/HISTORIC INVENTORY SURVEY FORM

TA-AS-012-004

1. NO. 169		4. PRESENT LOCAL NAME(S) OR DESIGNATION(S)		1. NO.	
2. COUNTY Taney		5. OTHER NAME(S)			2. COUNTY
3. LOCATION OF NEGATIVES COS					
6. SPECIFIC LEGAL LOCATION TOWNSHIP 22N RANGE 21W SECTION 4 IF CITY OR TOWN, STREET ADDRESS Amherst Dr.		16. THEMATIC CATEGORY tourism		28. NO. OF STORIES 1-1-1	
7. CITY OR TOWN IF RURAL, VICINITY Hollister Branson		17. DATE(S) OR PERIOD 1920s			29. BASEMENT? YES () NO (X)
8. DESCRIPTION OF LOCATION House faces west on lot which slopes to west. Entry on west.		18. STYLE OR DESIGN vernacular 49			
9. COORDINATES UTM LAT LONG Branson		19. ARCHITECT OR ENGINEER Fu		31. WALL CONSTRUCTION frame	
10. SITE () STRUCTURE () BUILDING (X) OBJECT ()		20. CONTRACTOR OR BUILDER			32. ROOF TYPE AND MATERIAL gable/asphalt SD
11. ON NATIONAL REGISTER? YES () NO (X)		21. ORIGINAL USE, IF APPARENT summer home OIF			
12. IS IT ELIGIBLE? YES () NO (X)		22. PRESENT USE vacant		34. WALL TREATMENT wood	
13. PART OF ESTAB. HIST. DISTRICT? YES () NO (X)		23. OWNERSHIP PUBLIC () PRIVATE (X)			35. PLAN SHAPE rect
14. DISTRICT POTENTIAL? YES () NO (X)		24. OWNER'S NAME AND ADDRESS IF KNOWN			
15. NAME OF ESTABLISHED DISTRICT		25. OPEN TO PUBLIC? YES () NO (X)		37. CONDITION INTERIOR EXTERIOR fair	
42. FURTHER DESCRIPTION OF IMPORTANT FEATURES Rock chimney on south. Old additional screened porch to east. Shed roofed addition on south. Veranda style porch with un-trimmed rustic wood posts on front storage/garage building attached on south.		26. LOCAL CONTACT PERSON OR ORGANIZATION			38. PRESERVATION UNDERWAY? YES () NO (X)
43. HISTORY AND SIGNIFICANCE		27. OTHER SURVEYS IN WHICH INCLUDED			
44. DESCRIPTION OF ENVIRONMENT AND OUTBUILDINGS Gabled metal storage building to east.		45. SOURCES OF INFORMATION on-site inspection		40. VISIBLE FROM PUBLIC ROAD? YES () NO (X)	
46. PREPARED BY LM-P		47. ORGANIZATION LM-P			41. DISTANCE FROM AND FRONTAGE ON ROAD 12'
48. DATE 2-91		49. REVISION DATE(S)			
RETURN THIS FORM WHEN COMPLETED TO: OFFICE OF HISTORIC PRESERVATION P.O. BOX 176 JEFFERSON CITY, MISSOURI 65102 PH. 314-751-4096				6. TOWNSHIP	
IF ADDITIONAL SPACE IS NEEDED, ATTACH SEPARATE SHEET(S) TO THIS FORM					RANGE

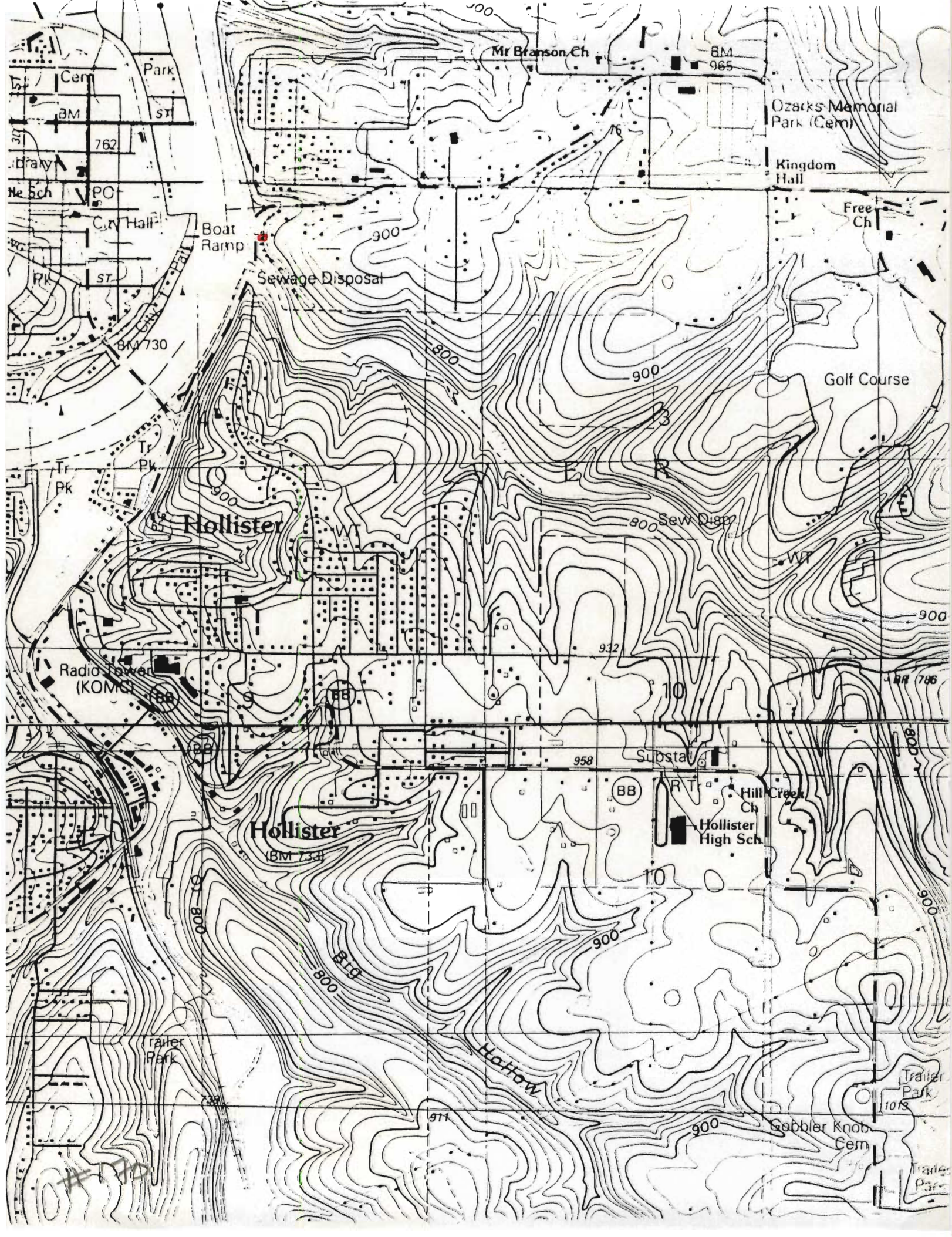




MISSOURI OFFICE OF HISTORIC PRESERVATION
ARCHITECTURAL/HISTORIC INVENTORY SURVEY FORM

TA-AS-012-005

1. NO. 170
2. COUNTY Taney
3. LOCATION OF COS NEGATIVES
4. PRESENT LOCAL NAME(S) OR DESIGNATION(S)
5. OTHER NAME(S)
6. SPECIFIC LEGAL LOCATION TOWNSHIP 22N RANGE 21W SECTION 4
7. CITY OR TOWN IF RURAL, VICINITY
8. DESCRIPTION OF LOCATION
9. COORDINATES UTM
10. SITE () STRUCTURE () BUILDING (x) OBJECT ()
11. ON NATIONAL REGISTER? YES () NO (x)
12. IS IT ELIGIBLE? YES () NO (x)
13. PART OF ESTAB. HIST. DISTRICT? YES () NO (x)
14. DISTRICT POTENTIAL? YES () NO (x)
15. NAME OF ESTABLISHED DISTRICT
16. THEMATIC CATEGORY tourism
17. DATE(S) OR PERIOD 1920s
18. STYLE OR DESIGN vernacular 49
19. ARCHITECT OR ENGINEER
20. CONTRACTOR OR BUILDER
21. ORIGINAL USE, IF APPARENT summer home 01F
22. PRESENT USE dwelling
23. OWNERSHIP PUBLIC () PRIVATE (x)
24. OWNER'S NAME AND ADDRESS IF KNOWN
25. OPEN TO PUBLIC? YES () NO (x)
26. LOCAL CONTACT PERSON OR ORGANIZATION
27. OTHER SURVEYS IN WHICH INCLUDED
28. NO. OF STORIES 1
29. BASEMENT? YES (x) NO ()
30. FOUNDATION MATERIAL concrete
31. WALL CONSTRUCTION frame
32. ROOF TYPE AND MATERIAL gable/asphalt
33. NO. OF BAYS FRONT 7 SIDE 3
34. WALL TREATMENT rock
35. PLAN SHAPE rect
36. CHANGES (EXPLAIN IN NO. 42) ADDITION (xx) ALTERED () MOVED ()
37. CONDITION INTERIOR EXTERIOR good
38. PRESERVATION UNDERWAY? YES () NO (x)
39. ENDANGERED? BY WHAT? YES () NO (x)
40. VISIBLE FROM PUBLIC ROAD? YES (x) NO ()
41. DISTANCE FROM AND FRONTAGE ON ROAD 10'
42. FURTHER DESCRIPTION OF IMPORTANT FEATURES Deck added onto north and west. Rock chimney on north. Exterior of house veneered with slab rock.
43. HISTORY AND SIGNIFICANCE
44. DESCRIPTION OF ENVIRONMENT AND OUTBUILDINGS Rock retaining wall on west; detached single-car garage to south has slab rock foundation veneer, fish scale shingle siding.
45. SOURCES OF INFORMATION on-site inspection
46. PREPARED BY LM-P
47. ORGANIZATION LM-P
48. DATE 2-91
49. REVISION DATE(S)
RETURN THIS FORM WHEN COMPLETED TO: OFFICE OF HISTORIC PRESERVATION P.O. BOX 176 JEFFERSON CITY, MISSOURI 65102 PH. 314-751-4096

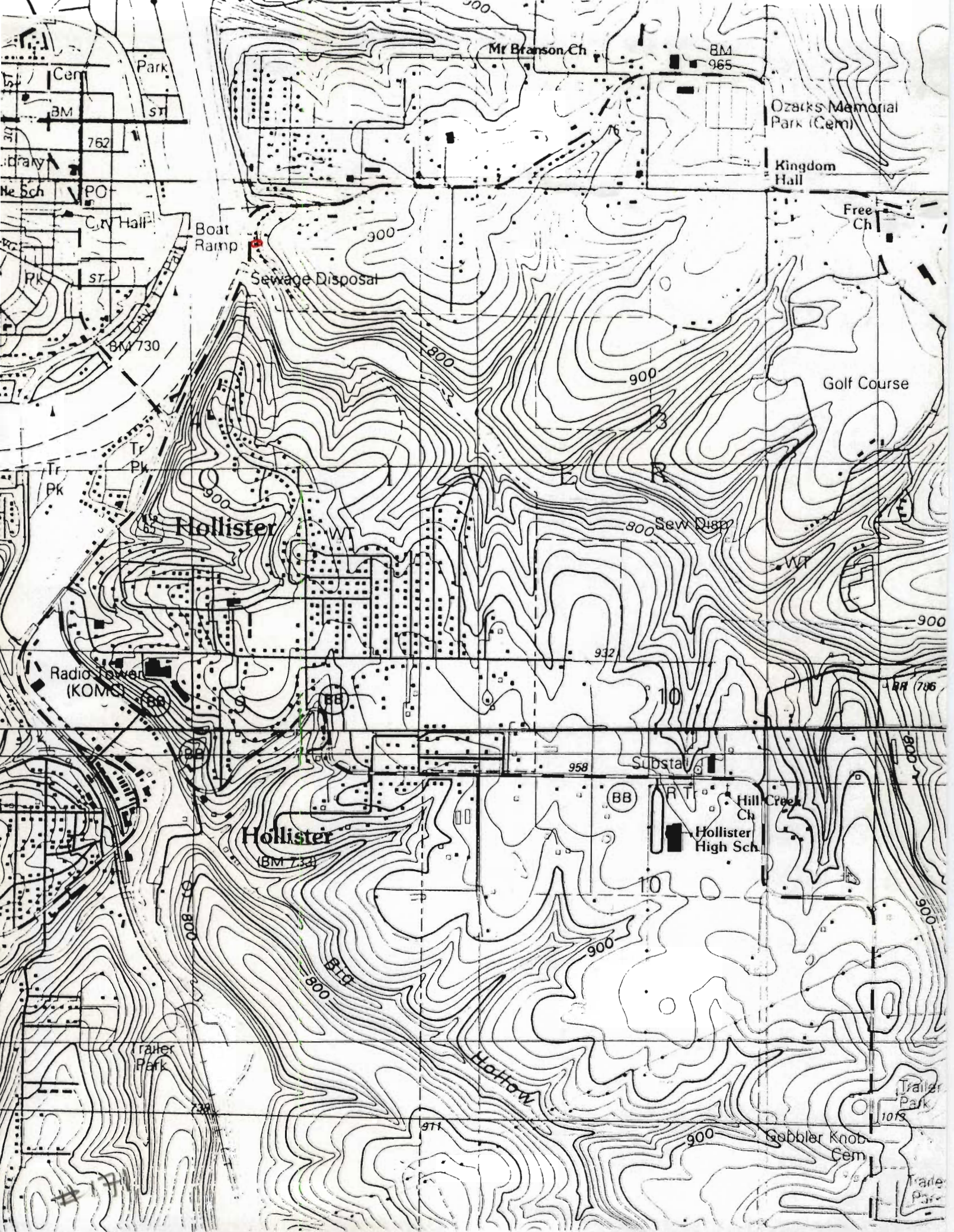




MISSOURI OFFICE OF HISTORIC PRESERVATION
ARCHITECTURAL/HISTORIC INVENTORY SURVEY FORM

JA-AS-012-006

1. NO. 171		4. PRESENT LOCAL NAME(S) OR DESIGNATION(S)		1. NO.	
2. COUNTY Taney		5. OTHER NAME(S)			2. COUNTY
3. LOCATION OF COS NEGATIVES					
6. SPECIFIC LEGAL LOCATION TOWNSHIP 22N RANGE 21W SECTION 4 IF CITY OR TOWN, STREET ADDRESS Amherst Dr.		16. THEMATIC CATEGORY tourism		2. NO. OF STORIES 1	
7. CITY OR TOWN IF RURAL, VICINITY Hollister Branson		17. DATE(S) OR PERIOD ca. 1918			29. BASEMENT? YES (X) NO ()
8. DESCRIPTION OF LOCATION House faces west with entry on east on very steep hill-side.		18. STYLE OR DESIGN vernacular 99			
9. COORDINATES UTM LAT LONG Branson		19. ARCHITECT OR ENGINEER		31. WALL CONSTRUCTION frame	
10. SITE () STRUCTURE () BUILDING (X) OBJECT ()		20. CONTRACTOR OR BUILDER			32. ROOF TYPE AND MATERIAL gable/asphalt
11. ON NATIONAL REGISTER? YES () NO (X)		21. ORIGINAL USE, IF APPARENT summer home OIF			
12. IS IT ELIGIBLE? YES () NO (X)		22. PRESENT USE dwelling		34. WALL TREATMENT asphalt shingle	
13. PART OF ESTAB. HIST. DISTRICT? YES () NO (X)		23. OWNERSHIP PUBLIC () PRIVATE (X)			35. PLAN SHAPE rect
14. DISTRICT POTENTIAL? YES () NO (X)		24. OWNER'S NAME AND ADDRESS IF KNOWN			
15. NAME OF ESTABLISHED DISTRICT		25. OPEN TO PUBLIC? YES () NO (X)		37. CONDITION INTERIOR EXTERIOR good	
42. FURTHER DESCRIPTION OF IMPORTANT FEATURES Rock chimney on south and rock foundation veneer. Brick flue added onto northwest exterior corner; deck added onto south atop old rock foundation. 9-pane casement windows.		26. LOCAL CONTACT PERSON OR ORGANIZATION			38. PRESERVATION UNDERWAY? YES () NO (X)
43. HISTORY AND SIGNIFICANCE		27. OTHER SURVEYS IN WHICH INCLUDED			
44. DESCRIPTION OF ENVIRONMENT AND OUTBUILDINGS Old concrete steps wind down hill, starting south of house. Steps split with one set ending on highway, one going down to Coon Creek.		45. SOURCES OF INFORMATION on-site inspection		40. VISIBLE FROM PUBLIC ROAD? YES (X) NO ()	
46. PREPARED BY LM-P		47. ORGANIZATION LM-P			41. DISTANCE FROM AND FRONTAGE ON ROAD 30'
48. DATE 2-91		49. REVISION DATE(S)			
RETURN THIS FORM WHEN COMPLETED TO: OFFICE OF HISTORIC PRESERVATION P.O. BOX 176 JEFFERSON CITY, MISSOURI 65102 PH. 314-751-4096				6. TOWNSHIP	
IF ADDITIONAL SPACE IS NEEDED, ATTACH SEPARATE SHEET(S) TO THIS FORM					RANGE







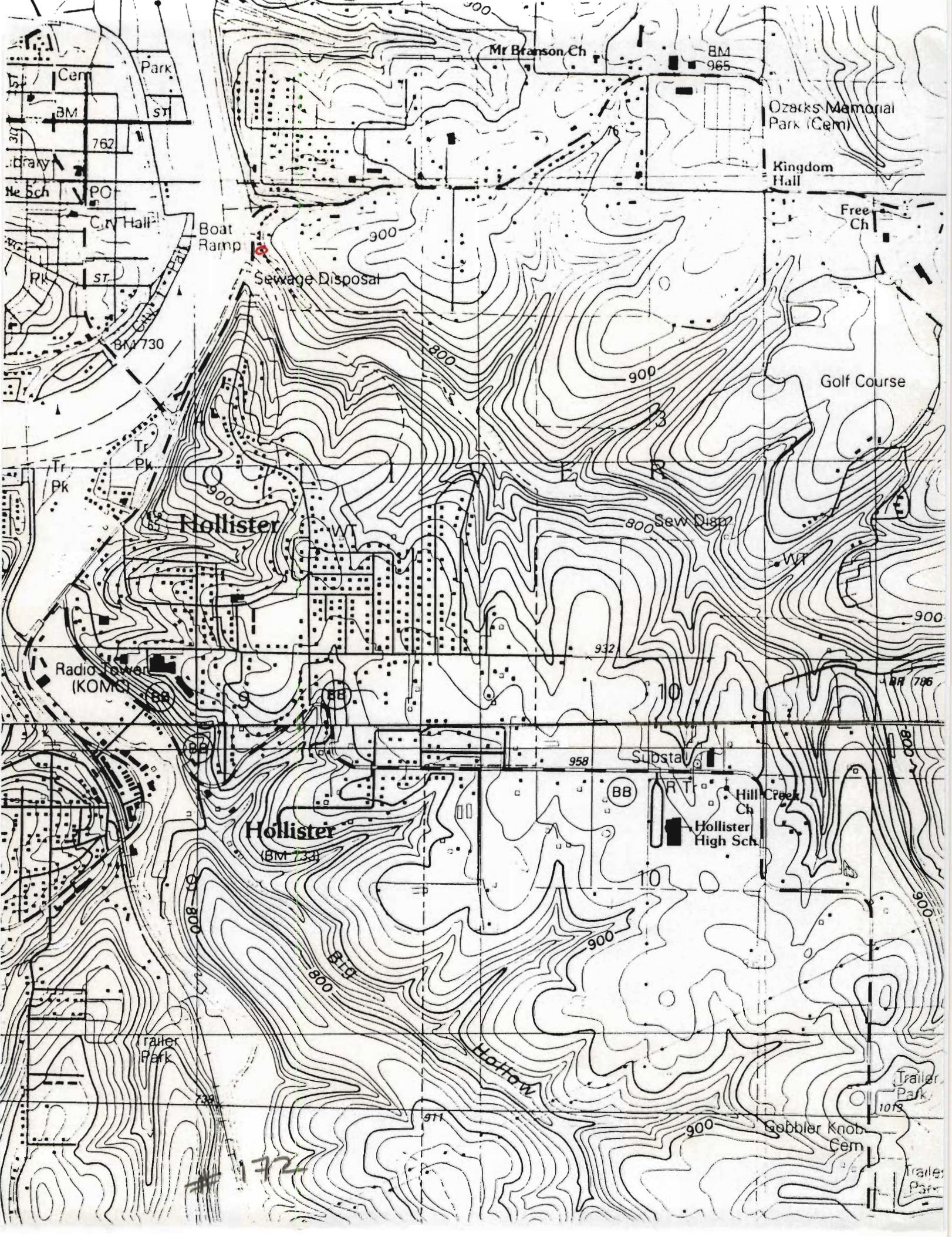




MISSOURI OFFICE OF HISTORIC PRESERVATION
ARCHITECTURAL/HISTORIC INVENTORY SURVEY FORM

TA-AS-012-007

1. NO. 172		4. PRESENT LOCAL NAME(S) OR DESIGNATION(S)		1. NO.	
2. COUNTY Taney		5. OTHER NAME(S)			2. COUNTY
3. LOCATION OF NEGATIVES COS					
6. SPECIFIC LEGAL LOCATION TOWNSHIP 22N RANGE 21W SECTION 4 IF CITY OR TOWN, STREET ADDRESS Amherst Dr.		16. THEMATIC CATEGORY tourism		28. NO. OF STORIES 1 over 2	
7. CITY OR TOWN IF RURAL VICINITY Hollister Branson		17. DATE(S) OR PERIOD ca. 1940			29. BASEMENT? YES () NO (X)
8. DESCRIPTION OF LOCATION House faces slightly south-west with entry on northeast.		18. STYLE OR DESIGN vernacular 08			
9. COORDINATES UTM LAT LONG Branson		19. ARCHITECT OR ENGINEER		31. WALL CONSTRUCTION frame	
10. SITE () BUILDING (X) STRUCTURE () OBJECT ()		20. CONTRACTOR OR BUILDER AW			32. ROOF TYPE AND MATERIAL gable/asphalt SD
11. ON NATIONAL REGISTER? YES () NO (X)		21. ORIGINAL USE, IF APPARENT summer home OIF			
12. IS IT ELIGIBLE? YES () NO (X)		22. PRESENT USE dwelling		34. WALL TREATMENT wood/rock 98	
13. PART OF ESTAB. HIST. DISTRICT? YES () NO (X)		23. OWNERSHIP PUBLIC () PRIVATE (X)			35. PLAN SHAPE square
14. DISTRICT POTENTIAL? YES () NO (X)		24. OWNER'S NAME AND ADDRESS IF KNOWN			
15. NAME OF ESTABLISHED DISTRICT		25. OPEN TO PUBLIC? YES () NO (X)		37. CONDITION INTERIOR EXTERIOR good	
42. FURTHER DESCRIPTION OF IMPORTANT FEATURES Interior chimney west of north/south gable. Northeast side of house veneered with rectangular, cut granite in random ashlar pattern.		26. LOCAL CONTACT PERSON OR ORGANIZATION			38. PRESERVATION UNDERWAY? YES () NO (X)
43. HISTORY AND SIGNIFICANCE		27. OTHER SURVEYS IN WHICH INCLUDED			
44. DESCRIPTION OF ENVIRONMENT AND OUTBUILDINGS				40. VISIBLE FROM PUBLIC ROAD? YES (X) NO ()	
45. SOURCES OF INFORMATION on-site inspection					41. DISTANCE FROM AND FRONTAGE ON ROAD 6'
RETURN THIS FORM WHEN COMPLETED TO: OFFICE OF HISTORIC PRESERVATION P.O. BOX 176 JEFFERSON CITY, MISSOURI 65102 PH. 314-751-4096		46. PREPARED BY LM-P			
IF ADDITIONAL SPACE IS NEEDED, ATTACH SEPARATE SHEET(S) TO THIS FORM		47. ORGANIZATION LM-P		6. TOWNSHIP	
		48. DATE 2-91 49. REVISION DATE(S)			RANGE







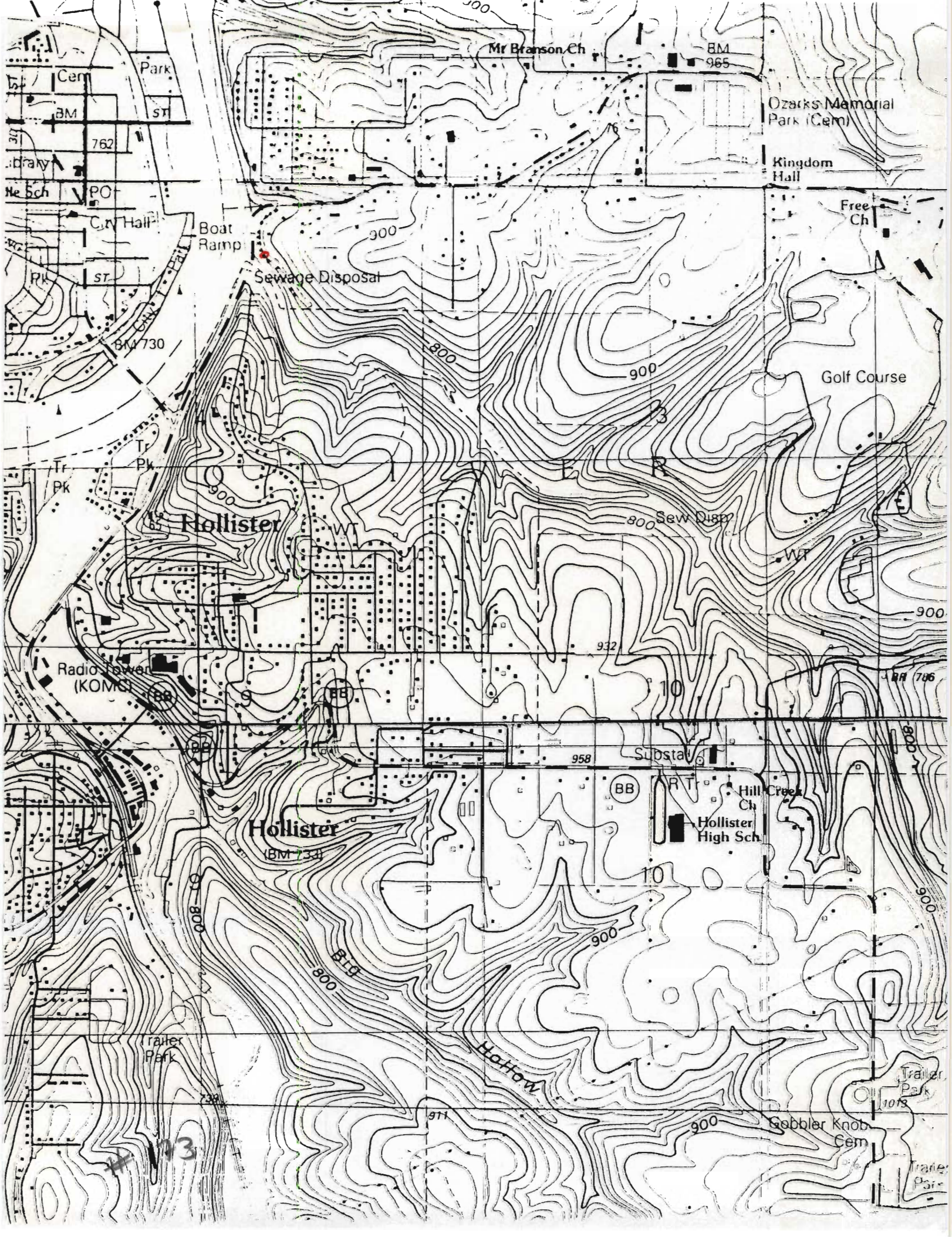
MISSOURI OFFICE OF HISTORIC PRESERVATION
ARCHITECTURAL/HISTORIC INVENTORY SURVEY FORM

TA-AS-012-008

1. NO. 173		4. PRESENT LOCAL NAME(S) OR DESIGNATION(S)		1. NO.	
2. COUNTY Taney		5. OTHER NAME(S)			2. COUNTY
3. LOCATION OF NEGATIVES COS					
6. SPECIFIC LEGAL LOCATION TOWNSHIP 22N RANGE 21W SECTION 4 IF CITY OR TOWN, STREET ADDRESS Amherst Dr.		16. THEMATIC CATEGORY tourism		4. PRESENT LOCAL NAME(S) OR DESIGNATION(S)	
7. CITY OR TOWN IF RURAL, VICINITY Hollister Branch		17. DATE(S) OR PERIOD ca. 1929			
8. DESCRIPTION OF LOCATION House faces southwest with entry on east.		18. STYLE OR DESIGN vernacular 49			
		19. ARCHITECT OR ENGINEER			
		20. CONTRACTOR OR BUILDER			
		21. ORIGINAL USE, IF APPARENT summer home 21F			
		22. PRESENT USE dwelling			
		23. OWNERSHIP PUBLIC () PRIVATE (X)			
		24. OWNER'S NAME AND ADDRESS IF KNOWN			
		25. OPEN TO PUBLIC? YES () NO (X)			
9. COORDINATES UTM LAT LONG Branch		26. LOCAL CONTACT PERSON OR ORGANIZATION		5. OTHER NAME(S)	
10. SITE () BUILDING (X) STRUCTURE () OBJECT ()		27. OTHER SURVEYS IN WHICH INCLUDED			
11. ON NATIONAL REGISTER? YES () NO (X)		38. PRESERVATION UNDERWAY? YES () NO (X)			
12. IS IT ELIGIBLE? YES () NO (X)		39. ENDANGERED? BY WHAT? YES () NO (X)			
13. PART OF ESTAB. HIST. DISTRICT? YES () NO (X)		40. VISIBLE FROM PUBLIC ROAD? YES (X) NO ()			
14. DISTRICT POTENTIAL? YES () NO (X)		41. DISTANCE FROM AND FRONTAL ON ROAD 6'			
15. NAME OF ESTABLISHED DISTRICT					
42. FURTHER DESCRIPTION OF IMPORTANT FEATURES Deck added onto west. East side of house veneered with slab rock, rest with wood. Fine resort style bungalow with high windows in enclosed, resort style porch. Chimney of rectangular cut granite blocks added onto north.		PHOTO MUST BE PROVIDED			
43. HISTORY AND SIGNIFICANCE					6. TOWNSHIP
44. DESCRIPTION OF ENVIRONMENT AND OUTBUILDINGS					
45. SOURCES OF INFORMATION on-site inspection				RANGE	
46. PREPARED BY LM-P					
47. ORGANIZATION LM-P				SECTION	
48. DATE 2-91 49. REVISION DATE(S)					

RETURN THIS FORM WHEN COMPLETED TO: OFFICE OF HISTORIC PRESERVATION
P.O. BOX 176
JEFFERSON CITY, MISSOURI 65102
PH. 314-751-4096

IF ADDITIONAL SPACE IS NEEDED, ATTACH SEPARATE SHEET(S) TO THIS FORM



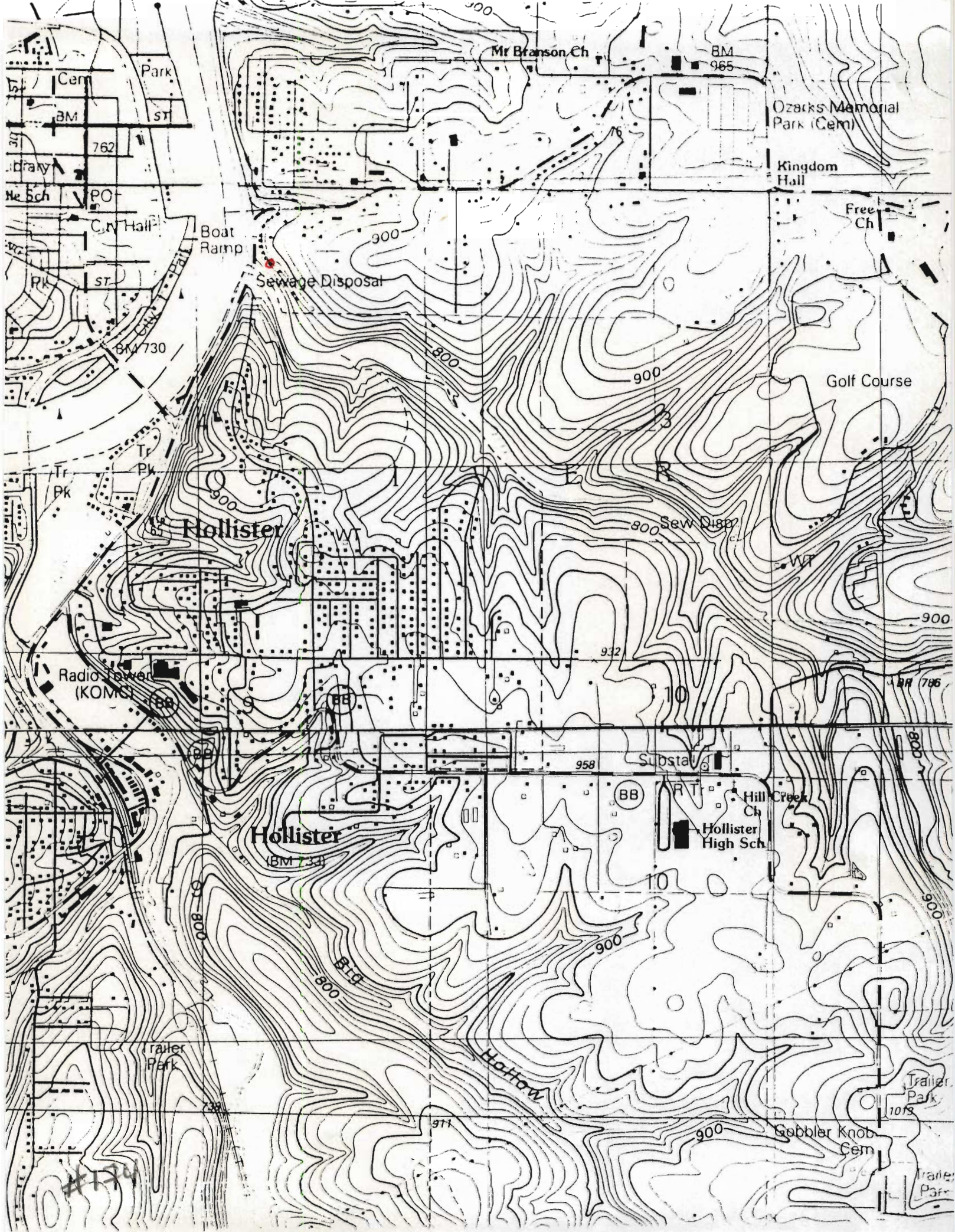


MISSOURI OFFICE OF HISTORIC PRESERVATION
ARCHITECTURAL/HISTORIC INVENTORY SURVEY FORM

TAAS-012-009

1. NO. 174
2. COUNTY Taney
3. LOCATION OF NEGATIVES COS
4. PRESENT LOCAL NAME(S) OR DESIGNATION(S)
5. OTHER NAME(S)
6. SPECIFIC LEGAL LOCATION
TOWNSHIP 22N RANGE 21W SECTION 4
IF CITY OR TOWN, STREET ADDRESS
Amherst Dr.
7. CITY OR TOWN IF RURAL, VICINITY
Hollister Branson
8. DESCRIPTION OF LOCATION
Building faces west with entry on east.
9. COORDINATES UTM
LAT LONG
10. SITE () STRUCTURE ()
BUILDING (X) OBJECT ()
11. ON NATIONAL REGISTER? YES () NO (X)
12. IS IT ELIGIBLE? YES () NO (X)
13. PART OF ESTAB. HIST. DISTRICT? YES () NO (X)
14. DISTRICT POTENTIAL? YES () NO (X)
15. NAME OF ESTABLISHED DISTRICT
16. THEMATIC CATEGORY
tourism
17. DATE(S) OR PERIOD
ca. 1929
18. STYLE OR DESIGN
vernacular 79
19. ARCHITECT OR ENGINEER
20. CONTRACTOR OR BUILDER
AW
21. ORIGINAL USE, IF APPARENT
summer home 01F
22. PRESENT USE
dwelling
23. OWNERSHIP PUBLIC () PRIVATE (X)
24. OWNER'S NAME AND ADDRESS IF KNOWN
25. OPEN TO PUBLIC? YES () NO (X)
26. LOCAL CONTACT PERSON OR ORGANIZATION
27. OTHER SURVEYS IN WHICH INCLUDED
28. NO. OF STORIES 1 over 2
29. BASEMENT? YES (X) NO ()
30. FOUNDATION MATERIAL
concrete
31. WALL CONSTRUCTION
frame
32. ROOF TYPE AND MATERIAL
gable/asphalt
33. NO. OF BAYS FRONT 8 SIDE 2
34. WALL TREATMENT
rock
35. PLAN SHAPE rect
36. CHANGES (EXPLAIN IN NO. 42) ADDITION () ALTERED () MOVED ()
37. CONDITION INTERIOR EXTERIOR good
38. PRESERVATION UNDERWAY? YES () NO (X)
39. ENDANGERED? BY WHAT? YES () NO (X)
40. VISIBLE FROM PUBLIC ROAD? YES (X) NO ()
41. DISTANCE FROM AND FRONTAGE ON ROAD
6'
42. FURTHER DESCRIPTION OF IMPORTANT FEATURES
Rock chimney on north. Exterior covered with field rock, painted.
PHOTO MUST BE PROVIDED
43. HISTORY AND SIGNIFICANCE
44. DESCRIPTION OF ENVIRONMENT AND OUTBUILDINGS
Gable-roofed detached, single car garage to south and east on rock piers.
45. SOURCES OF INFORMATION
on-site inspection
46. PREPARED BY
LM-P
47. ORGANIZATION
LM-P
48. DATE
2-91
49. REVISION DATE(S)

RETURN THIS FORM WHEN COMPLETED TO: OFFICE OF HISTORIC PRESERVATION
P.O. BOX 176
JEFFERSON CITY, MISSOURI 65102
PH. 314-751-4096







MISSOURI OFFICE OF HISTORIC PRESERVATION

ARCHITECTURAL/HISTORIC INVENTORY SURVEY FORM

7A-AS-012-010

1. NO. 175		4. PRESENT LOCAL NAME(S) OR DESIGNATION(S) Kemberling House		1. NO.
2. COUNTY Taney		5. OTHER NAME(S) Kemberling/Baldwin House		
3. LOCATION OF NEGATIVES COS				4. PRESENT LOCAL NAME(S) OR DESIGNATION(S)
6. SPECIFIC LEGAL LOCATION TOWNSHIP 22N RANGE 21W SECTION 4 IF CITY OR TOWN, STREET ADDRESS Amherst Dr. Hollister Barron		16. THEMATIC CATEGORY tourism		
7. CITY OR TOWN IF RURAL, VICINITY Hollister Barron		17. DATE(S) OR PERIOD pre 1936		6. TOWNSHIP
8. DESCRIPTION OF LOCATION House faces southwest with entry on northeast. Sits on lot which slopes steeply to Coon Creek.		18. STYLE OR DESIGN vernacular 99		
9. COORDINATES UTM LAT LONG Barron		19. ARCHITECT OR ENGINEER		SECTION
10. SITE () STRUCTURE () BUILDING (X) OBJECT ()		20. CONTRACTOR OR BUILDER		
11. ON NATIONAL REGISTER? YES () NO (X)		21. ORIGINAL USE, IF APPARENT summer home OIF		2. COUNTY
12. IS IT ELIGIBLE? YES () NO (X)		22. PRESENT USE dwelling		
13. PART OF ESTAB. HIST. DISTRICT? YES () NO (X)		23. OWNERSHIP PUBLIC () PRIVATE (X)		5. OTHER NAME(S)
14. DISTRICT POTENTIAL? YES () NO (X)		24. OWNER'S NAME AND ADDRESS IF KNOWN Kemberling, Hollister		
15. NAME OF ESTABLISHED DISTRICT		25. OPEN TO PUBLIC? YES () NO (X)		RANGE
42. FURTHER DESCRIPTION OF IMPORTANT FEATURES Rock-covered foundation. Addition on south.		26. LOCAL CONTACT PERSON OR ORGANIZATION		
43. HISTORY AND SIGNIFICANCE Mrs. Kemberling, nee Stokely (who was born in Rockaway Beach), purchased home in 1936 or 1937. In 1948 Mr. Kimberling moved next door and into this house when his mother died.		27. OTHER SURVEYS IN WHICH INCLUDED		1. NO.
44. DESCRIPTION OF ENVIRONMENT AND OUTBUILDINGS Rock retaining walls, steps, etc on all sides of house. Concrete fish pond (pre 1936) was originally spring-fed.		28. NO. OF STORIES 1 - 1		
45. SOURCES OF INFORMATION on-site inspection		29. BASEMENT? YES () NO (X)		4. PRESENT LOCAL NAME(S) OR DESIGNATION(S)
RETURN THIS FORM WHEN COMPLETED TO: OFFICE OF HISTORIC PRESERVATION P.O. BOX 176 JEFFERSON CITY, MISSOURI 65102 PH. 314-751-4096		30. FOUNDATION MATERIAL concrete 65 70		
IF ADDITIONAL SPACE IS NEEDED, ATTACH SEPARATE SHEET(S) TO THIS FORM		31. WALL CONSTRUCTION frame		6. TOWNSHIP
		32. ROOF TYPE AND MATERIAL		
		33. NO. OF BAYS FRONT 3 SIDE 2		SECTION
		34. WALL TREATMENT felt paper		
		35. PLAN SHAPE irreg		2. COUNTY
		36. CHANGES (EXPLAIN IN NO. 42) ADDITION (X) ALTERED () MOVED ()		
		37. CONDITION INTERIOR excellent EXTERIOR poor		5. OTHER NAME(S)
		38. PRESERVATION UNDERWAY? YES () NO (X)		
		39. ENDANGERED? BY WHAT? YES () NO (X)		RANGE
		40. VISIBLE FROM PUBLIC ROAD? YES (X) NO ()		
		41. DISTANCE FROM AND FRONTAGE ON ROAD 8'		1. NO.
		PHOTO MUST BE PROVIDED		
				4. PRESENT LOCAL NAME(S) OR DESIGNATION(S)
				6. TOWNSHIP
				SECTION
				2. COUNTY
				5. OTHER NAME(S)
				RANGE
				1. NO.
				4. PRESENT LOCAL NAME(S) OR DESIGNATION(S)
				6. TOWNSHIP
				SECTION
				2. COUNTY
				5. OTHER NAME(S)
				RANGE
				1. NO.
				4. PRESENT LOCAL NAME(S) OR DESIGNATION(S)
				6. TOWNSHIP
				SECTION
				2. COUNTY
				5. OTHER NAME(S)
				RANGE
				1. NO.
				4. PRESENT LOCAL NAME(S) OR DESIGNATION(S)
				6. TOWNSHIP
				SECTION
				2. COUNTY
				5. OTHER NAME(S)
				RANGE
				1. NO.
				4. PRESENT LOCAL NAME(S) OR DESIGNATION(S)
				6. TOWNSHIP
				SECTION
				2. COUNTY
				5. OTHER NAME(S)
				RANGE
				1. NO.
				4. PRESENT LOCAL NAME(S) OR DESIGNATION(S)
				6. TOWNSHIP
				SECTION
				2. COUNTY
				5. OTHER NAME(S)
				RANGE
				1. NO.
				4. PRESENT LOCAL NAME(S) OR DESIGNATION(S)
				6. TOWNSHIP
				SECTION
				2. COUNTY
				5. OTHER NAME(S)
				RANGE
				1. NO.
				4. PRESENT LOCAL NAME(S) OR DESIGNATION(S)
				6. TOWNSHIP
				SECTION
				2. COUNTY
				5. OTHER NAME(S)
				RANGE
				1. NO.
				4. PRESENT LOCAL NAME(S) OR DESIGNATION(S)
				6. TOWNSHIP
				SECTION
				2. COUNTY
				5. OTHER NAME(S)
				RANGE
				1. NO.
				4. PRESENT LOCAL NAME(S) OR DESIGNATION(S)
				6. TOWNSHIP
				SECTION
				2. COUNTY
				5. OTHER NAME(S)
				RANGE
				1. NO.
				4. PRESENT LOCAL NAME(S) OR DESIGNATION(S)
				6. TOWNSHIP
				SECTION
				2. COUNTY
				5. OTHER NAME(S)
				RANGE
				1. NO.
				4. PRESENT LOCAL NAME(S) OR DESIGNATION(S)
				6. TOWNSHIP
				SECTION
				2. COUNTY
				5. OTHER NAME(S)
				RANGE
				1. NO.
				4. PRESENT LOCAL NAME(S) OR DESIGNATION(S)
				6. TOWNSHIP
				SECTION
				2. COUNTY
				5. OTHER NAME(S)
				RANGE
				1. NO.
				4. PRESENT LOCAL NAME(S) OR DESIGNATION(S)
				6. TOWNSHIP
				SECTION
				2. COUNTY
				5. OTHER NAME(S)
				RANGE
				1. NO.
				4. PRESENT LOCAL NAME(S) OR DESIGNATION(S)
				6. TOWNSHIP
				SECTION
				2. COUNTY
				5. OTHER NAME(S)
				RANGE
				1. NO.
				4. PRESENT LOCAL NAME(S) OR DESIGNATION(S)
				6. TOWNSHIP
				SECTION
				2. COUNTY
				5. OTHER NAME(S)
				RANGE
				1. NO.
				4. PRESENT LOCAL NAME(S) OR DESIGNATION(S)
				6. TOWNSHIP
				SECTION
				2. COUNTY
				5. OTHER NAME(S)
				RANGE
				1. NO.
				4. PRESENT LOCAL NAME(S) OR DESIGNATION(S)
				6. TOWNSHIP
				SECTION
				2. COUNTY
				5. OTHER NAME(S)
				RANGE
				1. NO.
				4. PRESENT LOCAL NAME(S) OR DESIGNATION(S)
				6. TOWNSHIP
				SECTION
				2. COUNTY
				5. OTHER NAME(S)
				RANGE
				1. NO.
				4. PRESENT LOCAL NAME(S) OR DESIGNATION(S)
				6. TOWNSHIP
				SECTION
				2. COUNTY
				5. OTHER NAME(S)
				RANGE
				1. NO.
				4. PRESENT LOCAL NAME(S) OR DESIGNATION(S)
				6. TOWNSHIP
				SECTION
				2. COUNTY
				5. OTHER NAME(S)
				RANGE
				1. NO.
				4. PRESENT LOCAL NAME(S) OR DESIGNATION(S)
				6. TOWNSHIP
				SECTION
				2. COUNTY
				5. OTHER NAME(S)
				RANGE
				1. NO.
				4. PRESENT LOCAL NAME(S) OR DESIGNATION(S)
				6. TOWNSHIP
				SECTION
				2. COUNTY
				5. OTHER NAME(S)
				RANGE
				1. NO.
				4. PRESENT LOCAL NAME(S) OR DESIGNATION(S)
				6. TOWNSHIP
				SECTION
				2. COUNTY
				5. OTHER NAME(S)
				RANGE
				1. NO.
				4. PRESENT LOCAL NAME(S) OR DESIGNATION(S)
				6. TOWNSHIP
				SECTION









ARCHITECTURAL/HISTORIC INVENTORY SURVEY FORM

1. NO. 176		4. PRESENT LOCAL NAME(S) OR DESIGNATION(S) Kimberling House		1. NO.
2. COUNTY Taney		5. OTHER NAME(S) Owen House		2. COUNTY
3. LOCATION OF NEGATIVES COS				
6. SPECIFIC LEGAL LOCATION TOWNSHIP 22N RANGE 21W SECTION 4 IF CITY OR TOWN, STREET ADDRESS Hamberst Dr.		16. THEMATIC CATEGORY tourism		28. NO. OF STORIES 1 - /
		17. DATE(S) OR PERIOD ca 1917		29. BASEMENT? YES () NO (X)
7. CITY OR TOWN IF RURAL, VICINITY Hollister Branson		18. STYLE OR DESIGN vernacular 99		30. FOUNDATION MATERIAL mortared rock
		19. ARCHITECT OR ENGINEER		31. WALL CONSTRUCTION frame
8. DESCRIPTION OF LOCATION House sits on steep bluff overlooking Coon Creek. Faces southwest with entry on north-east.		20. CONTRACTOR OR BUILDER Mr. Owen		32. ROOF TYPE AND MATERIAL gable/asphalt 30
		21. ORIGINAL USE, IF APPARENT dwelling CIA		33. NO. OF BAYS FRONT SIDE
9. COORDINATES UTM LAT LONG Branson		22. PRESENT USE storage		34. WALL TREATMENT wood 20 21
		23. OWNERSHIP PUBLIC () PRIVATE (X)		35. PLAN SHAPE rect
10. SITE () STRUCTURE () BUILDING (X) OBJECT ()		24. OWNER'S NAME AND ADDRESS IF KNOWN Kemberling, Hollister		36. CHANGES (EXPLAIN IN NO. 42) ADDITION (X) ALTERED () MOVED ()
		25. OPEN TO PUBLIC? YES () NO (X)		37. CONDITION INTERIOR EXTERIOR poor
11. ON NATIONAL REGISTER? YES () NO (X)		26. LOCAL CONTACT PERSON OR ORGANIZATION		38. PRESERVATION UNDERWAY? YES () NO (X)
		27. OTHER SURVEYS IN WHICH INCLUDED		39. ENDANGERED? BY WHAT? YES (X) NO () neglect
13. PART OF ESTAB. HIST. DISTRICT? YES () NO (X)		14. DISTRICT POTENTIAL? YES () NO (X)		40. VISIBLE FROM PUBLIC ROAD? YES (X) NO ()
				41. DISTANCE FROM AND FRONTAGE ON ROAD 8'
15. NAME OF ESTABLISHED DISTRICT				5. OTHER NAME(S)
42. FURTHER DESCRIPTION OF IMPORTANT FEATURES Very old addition on southwest.		<div style="border: 2px solid black; width: 100%; height: 100%; position: relative;"> <div style="position: absolute; top: 0; right: 0; bottom: 0; left: 0;"> X </div> </div>		6. TOWNSHIP
43. HISTORY AND SIGNIFICANCE House built ca. 1917 by parents of Dr. Lyle Owen of Branson. Purchased and occupied circa 1948 by Mr. Kemberling.				RANGE
44. DESCRIPTION OF ENVIRONMENT AND OUTBUILDINGS Extensive landscaping on all sides with rock and concrete.				SECTION
45. SOURCES OF INFORMATION on site inspection		46. PREPARED BY LM-P		
RETURN THIS FORM WHEN COMPLETED TO: OFFICE OF HISTORIC PRESERVATION P.O. BOX 176 JEFFERSON CITY, MISSOURI 65102 PH. 314-751-4096		47. ORGANIZATION LM-p		
		48. DATE 2-91 49. REVISION DATE(S)		
IF ADDITIONAL SPACE IS NEEDED, ATTACH SEPARATE SHEET(S) TO THIS FORM				








MISSOURI OFFICE OF HISTORIC PRESERVATION
ARCHITECTURAL/HISTORIC INVENTORY SURVEY FORM

TA-AS-012-012

1. NO. 187
2. COUNTY Taney
3. LOCATION OF NEGATIVES COS
4. PRESENT LOCAL NAME(S) OR DESIGNATION(S)
5. OTHER NAME(S)
6. SPECIFIC LEGAL LOCATION
TOWNSHIP 23N RANGE 21W SECTION 33
IF CITY OR TOWN, STREET ADDRESS
Candlestick Rd. (area)
7. CITY OR TOWN IF RURAL, VICINITY
Branson
8. DESCRIPTION OF LOCATION
House sets atop bluff over-
looking Lake Taneycomo and
downtown Branson. Faces
west, entry on west.
9. COORDINATES UTM
LAT
LONG Branson
10. SITE () STRUCTURE ()
BUILDING (X) OBJECT ()
11. ON NATIONAL REGISTER? YES () NO (X)
12. IS IT ELIGIBLE? YES (X) NO ()
13. PART OF ESTAB. YES () NO (X)
14. DISTRICT YES () NO (X)
15. NAME OF ESTABLISHED DISTRICT
16. THEMATIC CATEGORY
tourism
17. DATE(S) OR PERIOD
1912 +
18. STYLE OR DESIGN
vernacular
19. ARCHITECT OR ENGINEER
ms
20. CONTRACTOR OR BUILDER
S.T. Parnell 40
21. ORIGINAL USE, IF APPARENT
dwelling O/A
22. PRESENT USE
dwelling
23. OWNERSHIP PUBLIC () PRIVATE (X)
24. OWNER'S NAME AND ADDRESS
IF KNOWN
25. OPEN TO PUBLIC? YES () NO (X)
26. LOCAL CONTACT PERSON OR ORGANIZATION
27. OTHER SURVEYS IN WHICH INCLUDED
28. NO. OF STORIES 2
29. BASEMENT? YES () NO (X)
30. FOUNDATION MATERIAL
concrete
31. WALL CONSTRUCTION
mortared stone
32. ROOF TYPE AND MATERIAL
hip/asphalt GT
33. NO. OF BAYS
4 SIDE
34. WALL TREATMENT
slab rock
35. PLAN SHAPE rect
36. CHANGES IN ADDITION () ALTERED () MOVED ()
(EXPLAIN IN NO. 42)
37. CONDITION
INTERIOR
EXTERIOR excellent
38. PRESERVATION UNDERWAY? YES () NO (X)
39. ENDANGERED? YES () NO (X)
BY WHAT?
40. VISIBLE FROM YES (X) NO ()
PUBLIC ROAD?
41. DISTANCE FROM AND
FRONTAGE ON ROAD
25'

42. FURTHER DESCRIPTION OF IMPORTANT FEATURES
Keystone rock arches, stone walls 12"-18" thick. Crenellated rock chimney on north. Two story veranda on front. Distinctive regional rockwork of light and dark rock in horizontal/vertical pattern. Roof gablets.



43. HISTORY AND SIGNIFICANCE: House constructed 1912 by Sam Parnell, member of a local entrepreneurial family involved in commerce in several White River locations-Kirbyville; Camp Ozark during construction of Powersite Dam; and later in various businesses and building projects in Branson. In 1914, 2 years after construction of this house, Sam Parnell had a concrete stairway constructed down the face of Mt. Branson to the road below. The house has been owned variously by Laura Shinn, previously a resort manager in Galena, in the 1920's; the Percy Howard family in the early 1950's, and Dr. J.L. & Margaret Jones from Kansas City in the mid 1950's. It is a fine example of substantial White River rock construction which utilizes the rustic Arts & Crafts esthetic.

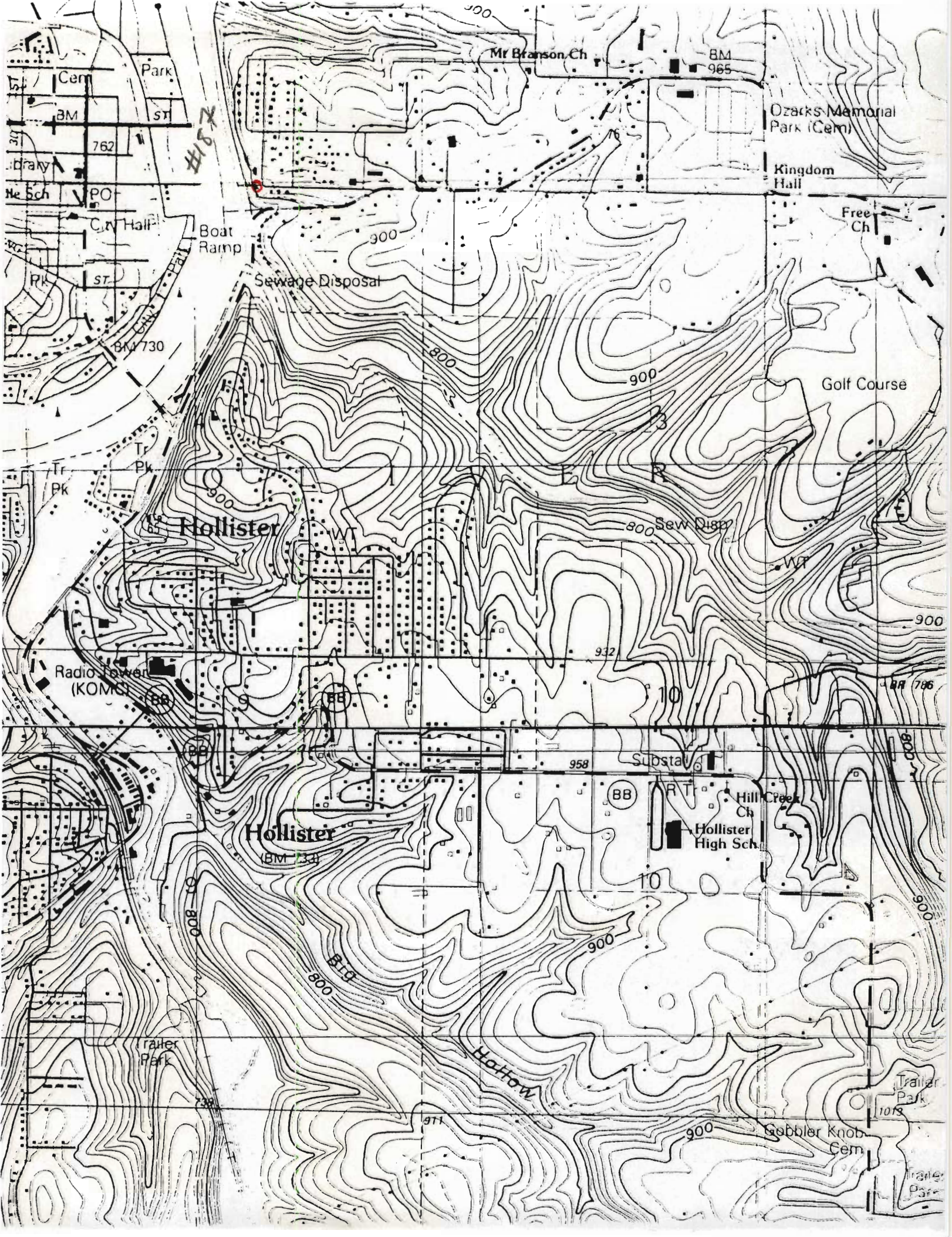
44. DESCRIPTION OF ENVIRONMENT AND OUTBUILDINGS
Slab rock patio to south, sidewalk borders of vertical slab rock. One car detached garage to west. Slab rock BBQ on south.

45. SOURCES OF INFORMATION
on-site inspection

46. PREPARED BY
LM-P
47. ORGANIZATION
LM-P
48. DATE
3-91
49. REVISION DATE(S)

RETURN THIS FORM WHEN COMPLETED TO: OFFICE OF HISTORIC PRESERVATION
P.O. BOX 176
JEFFERSON CITY, MISSOURI 65102
PH. 314-751-4096
IF ADDITIONAL SPACE IS NEEDED, ATTACH SEPARATE SHEET(S) TO THIS FORM

1. NO.
2. COUNTY
4. PRESENT LOCAL NAME(S) OR DESIGNATION(S)
5. OTHER NAME(S)
6. TOWNSHIP
RANGE
SECTION







MISSOURI OFFICE OF HISTORIC PRESERVATION

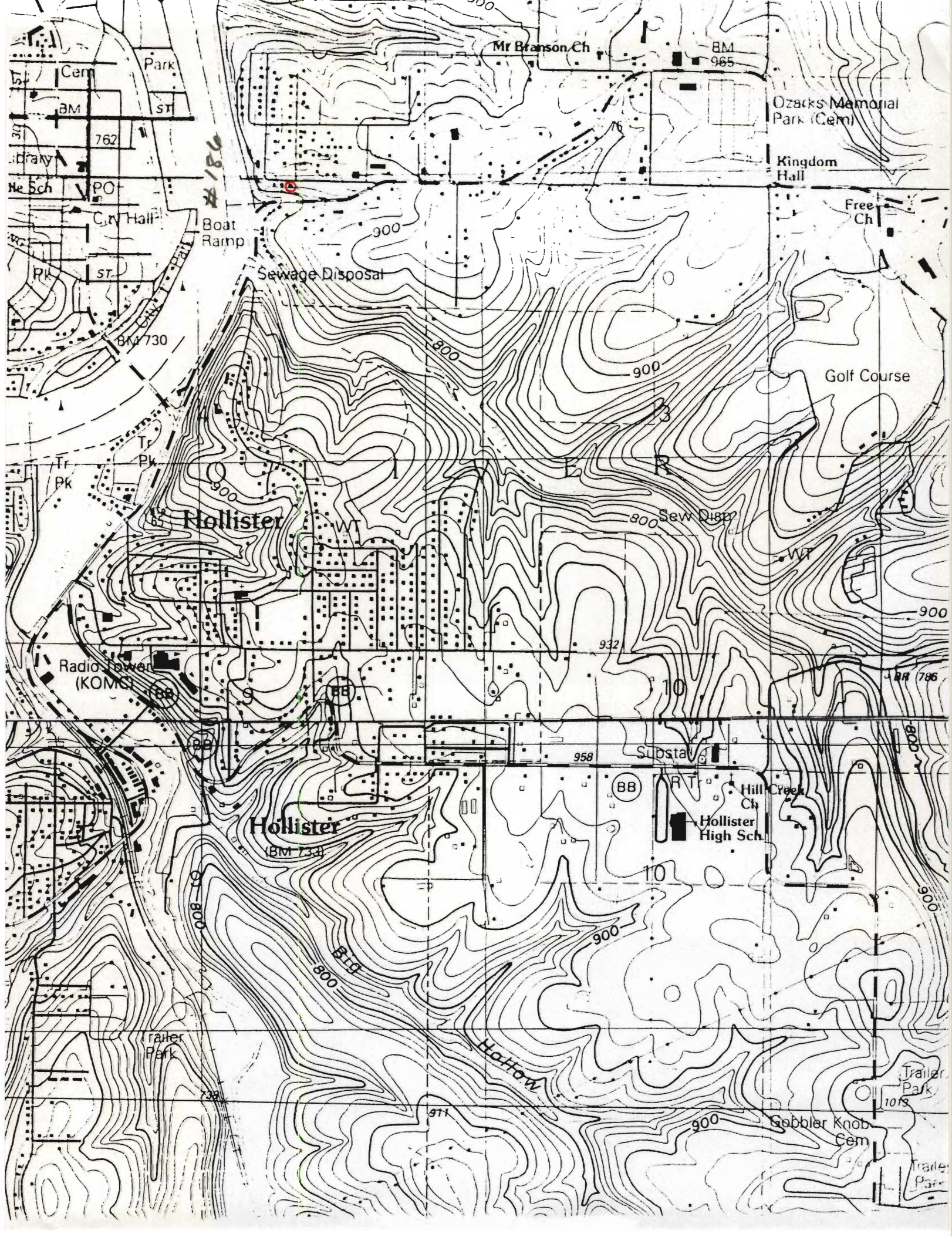
ARCHITECTURAL/HISTORIC INVENTORY SURVEY FORM

TA-AS-012-013

1. NO. 186 2. COUNTY Taney 3. LOCATION OF NEGATIVES COS	4. PRESENT LOCAL NAME(S) OR DESIGNATION(S) 5. OTHER NAME(S)	1. NO.	
6. SPECIFIC LEGAL LOCATION TOWNSHIP <u>233N</u> RANGE <u>21W</u> SECTION <u>33</u> IF CITY OR TOWN, STREET ADDRESS <u>Candlestick Rd (area)</u> 7. CITY OR TOWN IF RURAL, VICINITY Branson 8. DESCRIPTION OF LOCATION House sits south of road facing south 9. COORDINATES UTM LAT LONG <u>Branson</u> 10. SITE () STRUCTURE () BUILDING (X) OBJECT () 11. ON NATIONAL REGISTER? YES () NO (X) 12. IS IT ELIGIBLE? YES () NO (X) 13. PART OF ESTAB. HIST. DISTRICT? YES () NO (X) 14. DISTRICT POTENTIAL? YES () NO (X) 15. NAME OF ESTABLISHED DISTRICT	16. THEMATIC CATEGORY tourism 17. DATE(S) OR PERIOD ca 1940 18. STYLE OR DESIGN vernacular 99 19. ARCHITECT OR ENGINEER 20. CONTRACTOR OR BUILDER 21. ORIGINAL USE, IF APPARENT summer cabin OIF 22. PRESENT USE fishing cabin 23. OWNERSHIP PUBLIC () PRIVATE (X) 24. OWNER'S NAME AND ADDRESS IF KNOWN 25. OPEN TO PUBLIC? YES () NO (X) 26. LOCAL CONTACT PERSON OR ORGANIZATION 27. OTHER SURVEYS IN WHICH INCLUDED	28. NO. OF STORIES 1-/ 29. BASEMENT? YES () NO (X) 30. FOUNDATION MATERIAL rock/concrete 31. WALL CONSTRUCTION frame 32. ROOF TYPE AND MATERIAL gable/asphalt 33. NO. OF BAYS FRONT 2 SIDE 2 34. WALL TREATMENT wood 35. PLAN SHAPE irreg 36. CHANGES (EXPLAIN IN NO. 42) ADDITION (X) ALTERED () MOVED () 37. CONDITION INTERIOR EXTERIOR fair 38. PRESERVATION UNDERWAY? YES () NO (X) 39. ENDANGERED? BY WHAT? YES () NO (X) 40. VISIBLE FROM PUBLIC ROAD? YES (X) NO () 41. DISTANCE FROM AND FRONTAGE ON ROAD 20'	2. COUNTY
42. FURTHER DESCRIPTION OF IMPORTANT FEATURES Addition on west to what appears to have been very small fishing cabin. Core appears to have sat on piers with rock underpinning added later. Addition still on wood piers.		4. PRESENT LOCAL NAME(S) OR DESIGNATION(S)	
43. HISTORY AND SIGNIFICANCE		5. OTHER NAME(S)	
44. DESCRIPTION OF ENVIRONMENT AND OUTBUILDINGS		6. TOWNSHIP	
45. SOURCES OF INFORMATION on-site inspection		RANGE	
RETURN THIS FORM WHEN COMPLETED TO: OFFICE OF HISTORIC PRESERVATION P.O. BOX 176 JEFFERSON CITY, MISSOURI 65102 PH. 314-751-4096		SECTION	
IF ADDITIONAL SPACE IS NEEDED, ATTACH SEPARATE SHEET(S) TO THIS FORM		46. PREPARED BY LM-P 47. ORGANIZATION LM-P 48. DATE 3-91 49. REVISION DATE(S)	

PHOTO
MUST

BE
PROVIDED



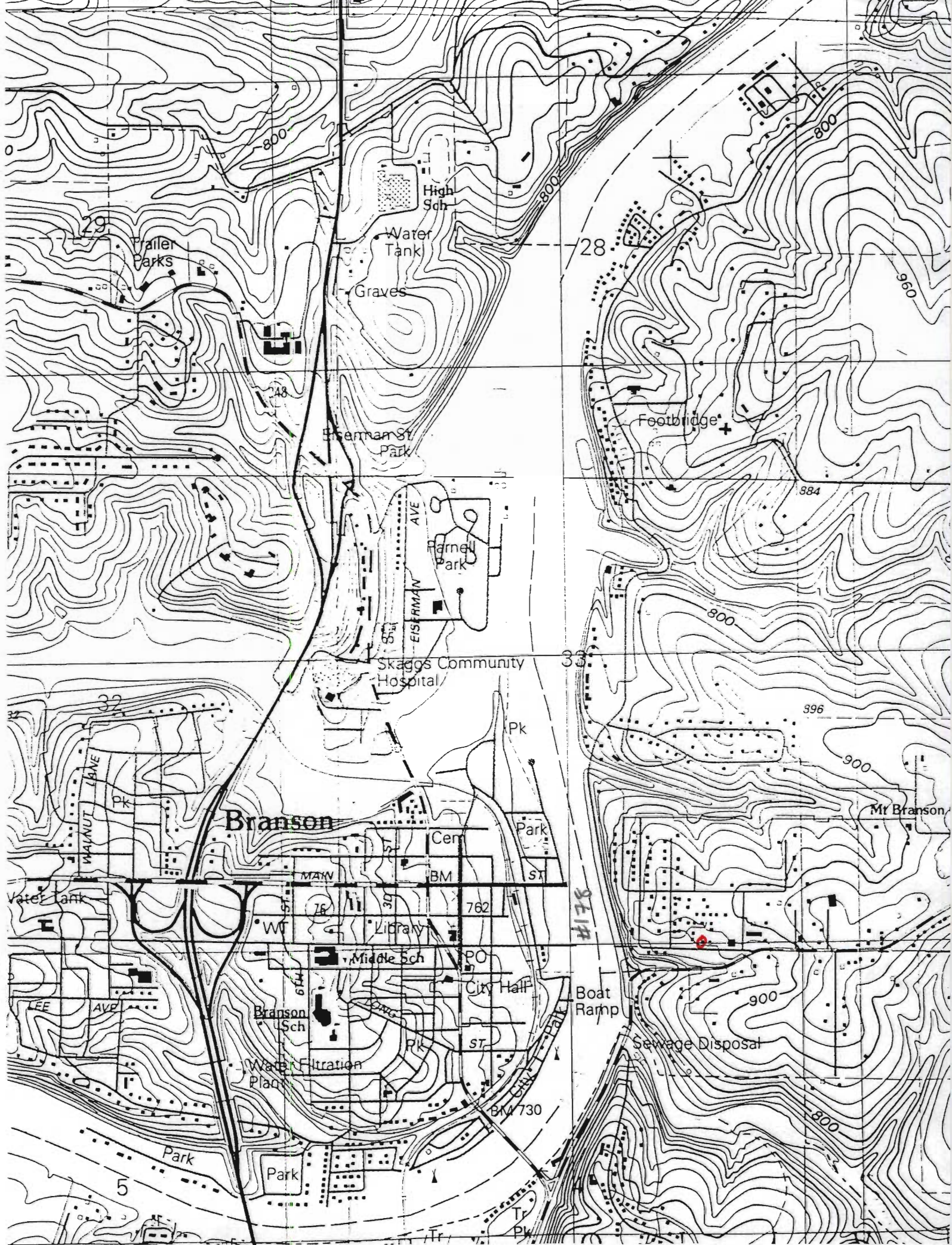


MISSOURI OFFICE OF HISTORIC PRESERVATION

ARCHITECTURAL/HISTORIC INVENTORY SURVEY FORM

TA-AS-012-014

1. NO. <u>178</u> 2. COUNTY <u>Taney</u> 3. LOCATION OF NEGATIVES <u>COS</u>	4. PRESENT LOCAL NAME(S) OR DESIGNATION(S) 5. OTHER NAME(S)		1. NO. 2. COUNTY 4. PRESENT LOCAL NAME(S) OR DESIGNATION(S) 5. OTHER NAME(S) 6. TOWNSHIP RANGE SECTION
6. SPECIFIC LEGAL LOCATION TOWNSHIP <u>23N</u> RANGE <u>21W</u> SECTION <u>33</u> IF CITY OR TOWN, STREET ADDRESS <u>Candlestick Rd.</u> 7. CITY OR TOWN IF RURAL, VICINITY <u>Branson</u> 8. DESCRIPTION OF LOCATION House sits on southern sloping lot facing south with entry on east. 9. COORDINATES UTM LAT <u>Branson</u> LONG 10. SITE () STRUCTURE () BUILDING (X) OBJECT () 11. ON NATIONAL REGISTER? YES () NO (X) 12. IS IT ELIGIBLE? YES () NO (X) 13. PART OF ESTAB. YES () HIST. DISTRICT? NO (X) 14. DISTRICT YES () POTENTIAL? NO (X) 15. NAME OF ESTABLISHED DISTRICT	16. THEMATIC CATEGORY <u>tourism</u> 17. DATE(S) OR PERIOD <u>ca. 1930</u> 18. STYLE OR DESIGN <u>vernacular</u> 49 19. ARCHITECT OR ENGINEER 20. CONTRACTOR OR BUILDER <u>63 30 08</u> 21. ORIGINAL USE, IF APPARENT 22. PRESENT USE <u>dwelling</u> 23. OWNERSHIP PUBLIC () PRIVATE (X) 24. OWNER'S NAME AND ADDRESS IF KNOWN 25. OPEN TO PUBLIC? YES () NO (X) 26. LOCAL CONTACT PERSON OR ORGANIZATION 27. OTHER SURVEYS IN WHICH INCLUDED	28. NO. OF STORIES <u>1-1</u> 29. BASEMENT? YES () NO (X) 30. FOUNDATION MATERIAL <u>concrete/rock</u> 31. WALL CONSTRUCTION <u>frame</u> 32. ROOF TYPE AND MATERIAL <u>gable/asphalt sh</u> 33. NO. OF BAYS FRONT <u>4</u> SIDE <u>7</u> 34. WALL TREATMENT <u>stucco</u> 35. PLAN SHAPE <u>irreg</u> 36. CHANGES (EXPLAIN IN NO. 42) ADDITION (X) ALTERED (X) MOVED () 37. CONDITION INTERIOR EXTERIOR <u>good</u> 38. PRESERVATION UNDERWAY? YES () NO (X) 39. ENDANGERED? BY WHAT? YES () NO (X) 40. VISIBLE FROM PUBLIC ROAD? YES (X) NO () 41. DISTANCE FROM AND FRONTAGE ON ROAD <u>12'</u>	
42. FURTHER DESCRIPTION OF IMPORTANT FEATURES Southern porch has been enclosed; brick pillars nor original. Structural addition on north. Rock veneered foundation and entry steps. Interior brick chimney. 43. HISTORY AND SIGNIFICANCE		PHOTO MUST BE PROVIDED	
44. DESCRIPTION OF ENVIRONMENT AND OUTBUILDINGS Low rock retaining wall south of house. Shed roofed storage building to north. Storage/carport to east. 45. SOURCES OF INFORMATION <u>on-site inspection</u>		46. PREPARED BY <u>LM-P</u> 47. ORGANIZATION <u>LM-P</u> 48. DATE <u>3-91</u> 49. REVISION DATE(S)	
RETURN THIS FORM WHEN COMPLETED TO: OFFICE OF HISTORIC PRESERVATION P.O. BOX 176 JEFFERSON CITY, MISSOURI 65102 PH. 314-751-4096 IF ADDITIONAL SPACE IS NEEDED, ATTACH SEPARATE SHEET(S) TO THIS FORM			





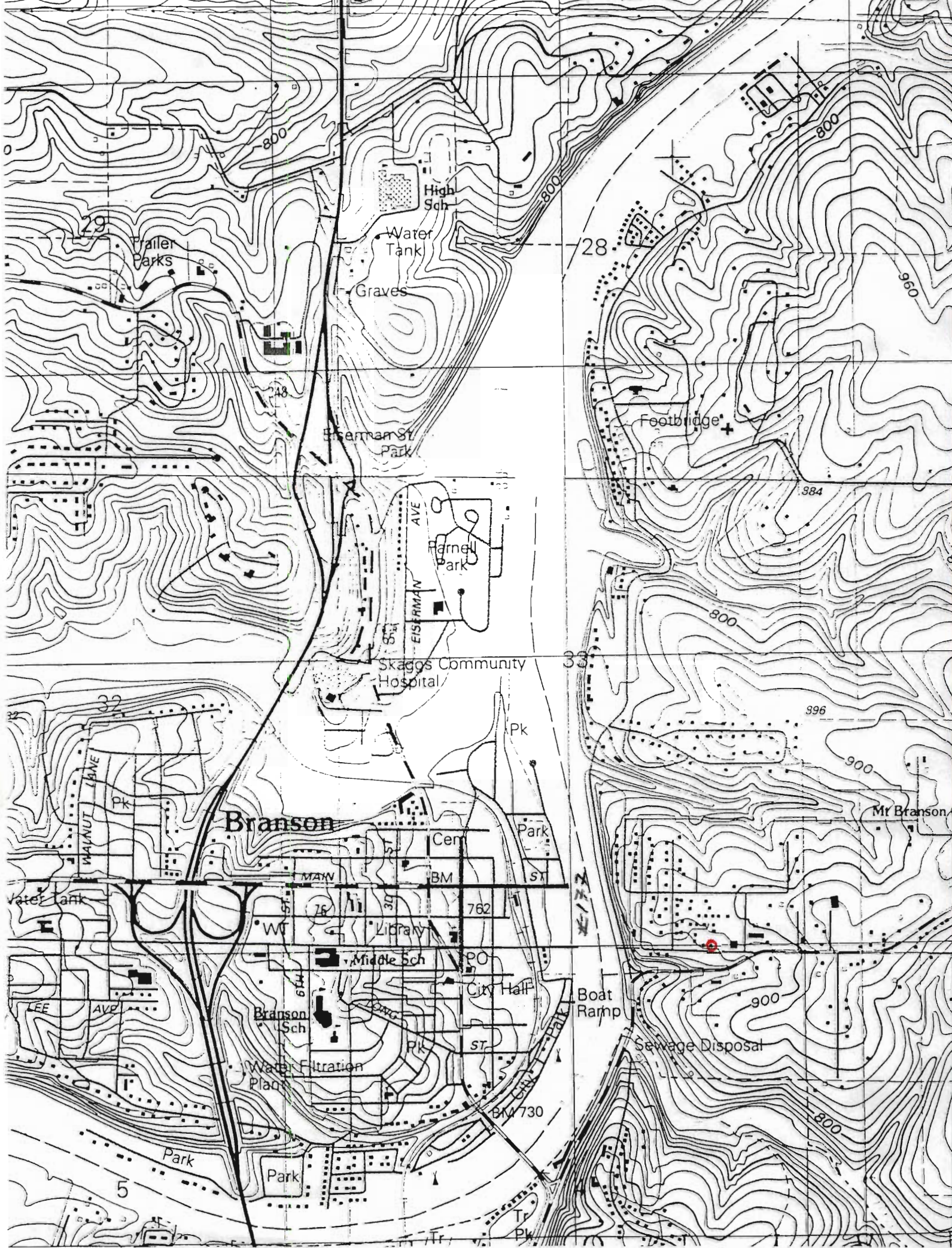
MISSOURI OFFICE OF HISTORIC PRESERVATION

ARCHITECTURAL/HISTORIC INVENTORY SURVEY FORM

TA-AS-012-015

1. NO. 177		4. PRESENT LOCAL NAME(S) OR DESIGNATION(S)		1. NO. 2. COUNTY 4. PRESENT LOCAL NAME(S) OR DESIGNATION(S) 5. OTHER NAME(S) 6. TOWNSHIP RANGE SECTION
2. COUNTY Taney		5. OTHER NAME(S)		
3. LOCATION OF NEGATIVES COS				
6. SPECIFIC LEGAL LOCATION TOWNSHIP 23N RANGE 21W SECTION 33 IF CITY OR TOWN, STREET ADDRESS Candlestick Rd.		16. THEMATIC CATEGORY tourism		2. COUNTY 4. PRESENT LOCAL NAME(S) OR DESIGNATION(S) 5. OTHER NAME(S) 6. TOWNSHIP RANGE SECTION
7. CITY OR TOWN IF RURAL, VICINITY Branson		17. DATE(S) OR PERIOD ca. 1925		
8. DESCRIPTION OF LOCATION House sits on southern sloping lot facing south with entry on west. 100 ft		18. STYLE OR DESIGN vernacular 49		
		19. ARCHITECT OR ENGINEER		
		20. CONTRACTOR OR BUILDER		
		21. ORIGINAL USE, IF APPARENT 01		
9. COORDINATES UTM LAT LONG Branson		22. PRESENT USE dwelling		
10. SITE () STRUCTURE () BUILDING (X) OBJECT ()		23. OWNERSHIP PUBLIC () PRIVATE (X)		
11. ON NATIONAL REGISTER? YES () NO (X)		24. OWNER'S NAME AND ADDRESS IF KNOWN		
12. IS IT ELIGIBLE? YES () NO (X)		25. OPEN TO PUBLIC? YES () NO (X)		
13. PART OF ESTAB. HIST. DISTRICT? YES () NO (X)		26. LOCAL CONTACT PERSON OR ORGANIZATION		
14. DISTRICT POTENTIAL? YES () NO (X)		27. OTHER SURVEYS IN WHICH INCLUDED		
15. NAME OF ESTABLISHED DISTRICT		28. NO. OF STORIES 1-1-1		2. COUNTY 4. PRESENT LOCAL NAME(S) OR DESIGNATION(S) 5. OTHER NAME(S) 6. TOWNSHIP RANGE SECTION
		29. BASEMENT? YES () NO (X)		
		30. FOUNDATION MATERIAL concrete/rock		
		31. WALL CONSTRUCTION frame		
		32. ROOF TYPE AND MATERIAL gable/asphalt		
		33. NO. OF BAYS FRONT 6 SIDE 4		
		34. WALL TREATMENT wood 20		
		35. PLAN SHAPE irreg		
		36. CHANGES (EXPLAIN IN NO. 42) ADDITION (X) ALTERED (X) MOVED ()		
		37. CONDITION INTERIOR EXTERIOR fair		
		38. PRESERVATION UNDERWAY? YES () NO (X)		
		39. ENDANGERED? BY WHAT? YES () NO (X)		
		40. VISIBLE FROM PUBLIC ROAD? YES (X) NO ()		
		41. DISTANCE FROM AND FRONTAGE ON ROAD 10'		
42. FURTHER DESCRIPTION OF IMPORTANT FEATURES Central core has mortared rock foundation. Additions on west and north; carport attached to west. Screened resort porch on south on concrete blocks has been underpinned.		<div style="border: 2px solid black; width: 100%; height: 100%; position: relative;"> <div style="position: absolute; top: 0; right: 0; width: 50%; height: 50%; border-left: 2px solid black; border-right: 2px solid black; border-bottom: 2px solid black;"> <div style="position: absolute; top: 0; right: 0; width: 100%; height: 100%; text-align: center; font-weight: bold;"> PHOTO MUST BE PROVIDED </div> </div> </div>		5. OTHER NAME(S) 6. TOWNSHIP RANGE SECTION
43. HISTORY AND SIGNIFICANCE				
44. DESCRIPTION OF ENVIRONMENT AND OUTBUILDINGS Shed roofed, slab rock storage building to north.				
45. SOURCES OF INFORMATION on-site inspection		46. PREPARED BY LM-P		6. TOWNSHIP RANGE SECTION
		47. ORGANIZATION LM-P		
		48. DATE 2-91 49. REVISION DATE(S)		
RETURN THIS FORM WHEN COMPLETED TO: OFFICE OF HISTORIC PRESERVATION P.O. BOX 176 JEFFERSON CITY, MISSOURI 65102 PH. 314-751-4096				

IF ADDITIONAL SPACE IS NEEDED, ATTACH SEPARATE SHEET(S) TO THIS FORM



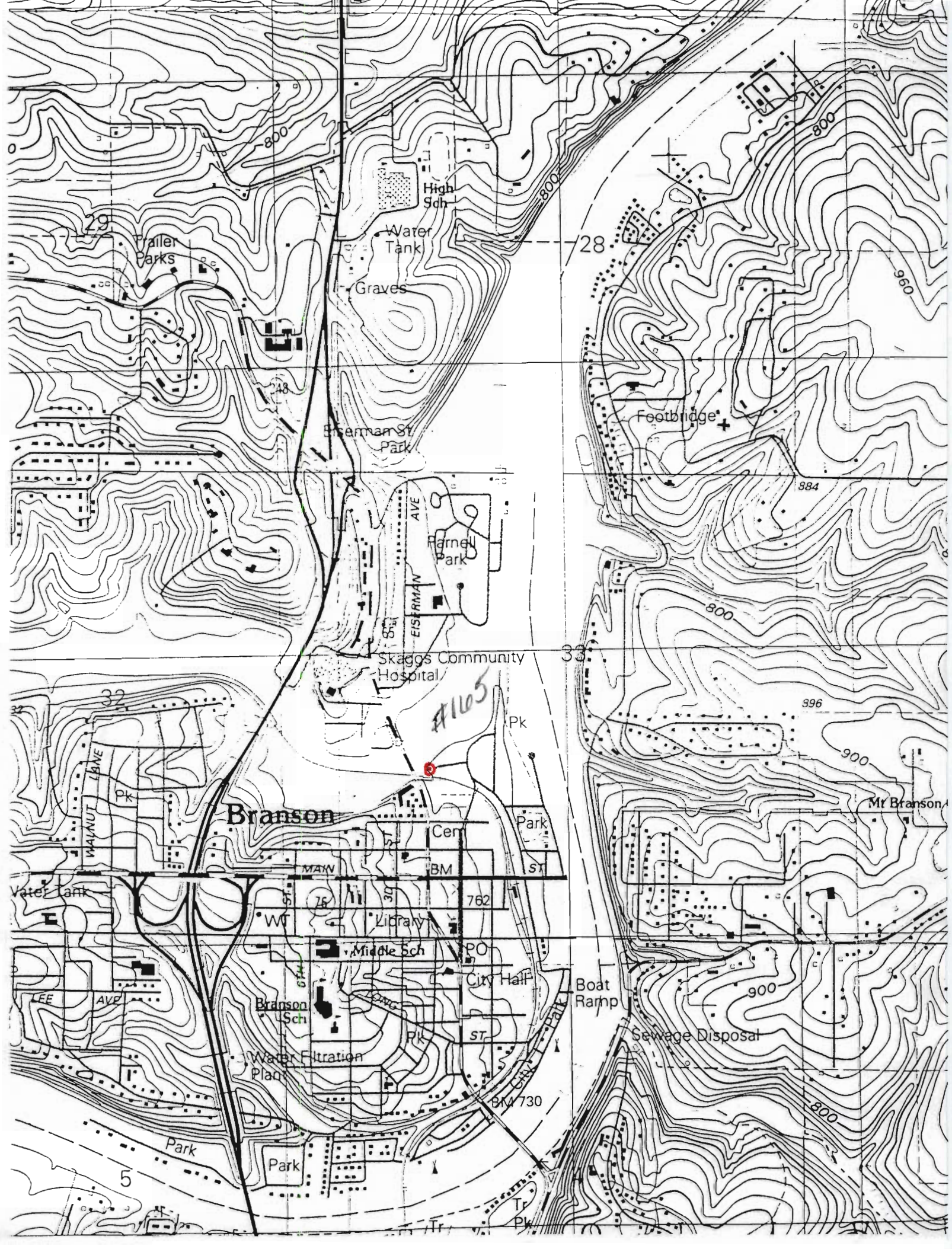


MISSOURI OFFICE OF HISTORIC PRESERVATION

ARCHITECTURAL/HISTORIC INVENTORY SURVEY FORM

TA-AS-012-010

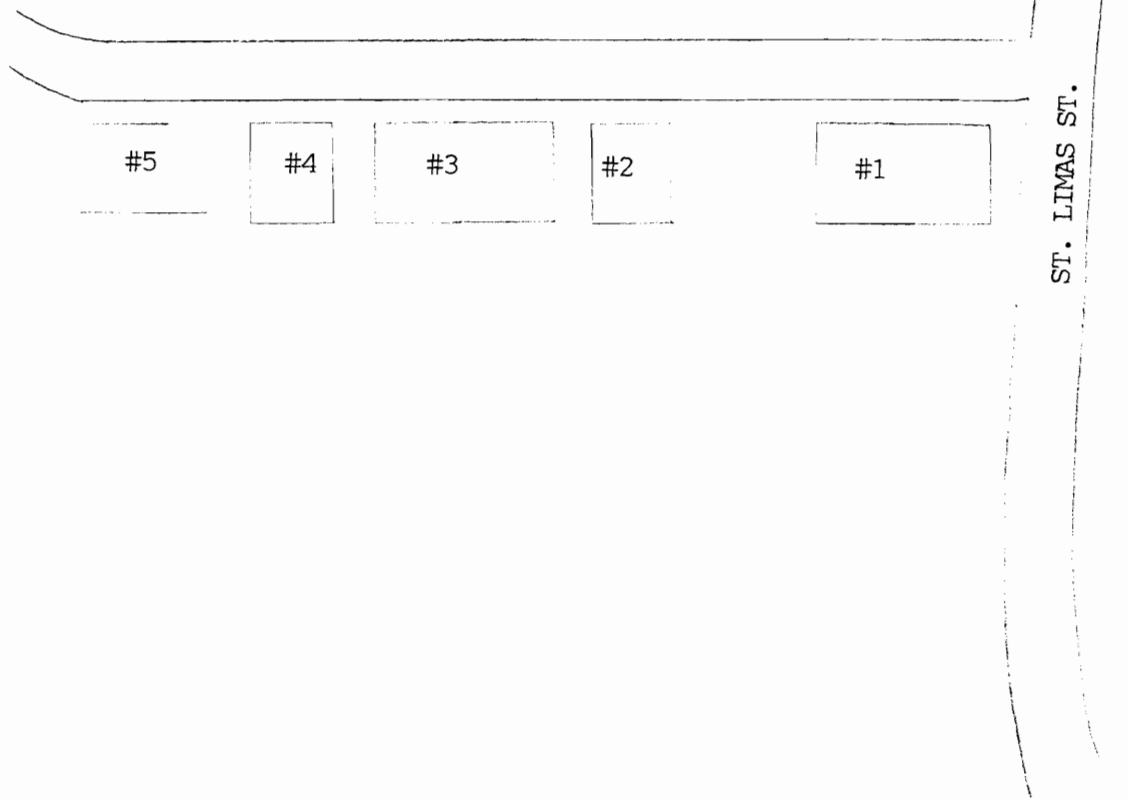
1. NO. 165		4. PRESENT LOCAL NAME(S) OR DESIGNATION(S) Aehle		1. NO.	
2. COUNTY Taney		5. OTHER NAME(S)			2. COUNTY
3. LOCATION OF NEGATIVES COS					
6. SPECIFIC LEGAL LOCATION TOWNSHIP 22N RANGE 21W SECTION 4 IF CITY OR TOWN, STREET ADDRESS Commercial St.		16. THEMATIC CATEGORY tourism		4. PRESENT LOCAL NAME(S) OR DESIGNATION(S)	
7. CITY OR TOWN IF RURAL, VICINITY Branson		17. DATE(S) OR PERIOD ca. 1926			5. OTHER NAME(S)
8. DESCRIPTION OF LOCATION Faces north toward Roark Creek		18. STYLE OR DESIGN vernacular 49			
9. COORDINATES UTM LAT LONG Branson		19. ARCHITECT OR ENGINEER			
10. SITE () STRUCTURE () BUILDING () OBJECT ()		20. CONTRACTOR OR BUILDER WA		6. TOWNSHIP	
11. ON NATIONAL REGISTER? YES () NO ()		21. ORIGINAL USE, IF APPARENT DIA			RANGE
12. IS IT ELIGIBLE? YES () NO ()		22. PRESENT USE dwelling			
13. PART OF ESTAB. HIST. DISTRICT? YES () NO ()		23. OWNERSHIP PUBLIC () PRIVATE (X)		SECTION	
14. DISTRICT POTENTIAL? YES () NO ()		24. OWNER'S NAME AND ADDRESS IF KNOWN Mrs. Ed. Aehle			
15. NAME OF ESTABLISHED DISTRICT		25. OPEN TO PUBLIC? YES () NO (X)			
42. FURTHER DESCRIPTION OF IMPORTANT FEATURES Screened resort porch on front, eastern corner.		26. LOCAL CONTACT PERSON OR ORGANIZATION		PHOTO MUST BE PROVIDED	
43. HISTORY AND SIGNIFICANCE		27. OTHER SURVEYS IN WHICH INCLUDED			
44. DESCRIPTION OF ENVIRONMENT AND OUTBUILDINGS Garage and carport to southeast; storage building to east. Extensive rock/concrete landscaping.		45. SOURCES OF INFORMATION on-site inspection			
46. PREPARED BY LM-P		47. ORGANIZATION LM-P		49. DATE 2-91	
48. DATE 2-91		49. REVISION DATE(S)			
RETURN THIS FORM WHEN COMPLETED TO: OFFICE OF HISTORIC PRESERVATION P.O. BOX 176 JEFFERSON CITY, MISSOURI 65102 PH 314-781-4088					





120

SUNSHINE RESORT



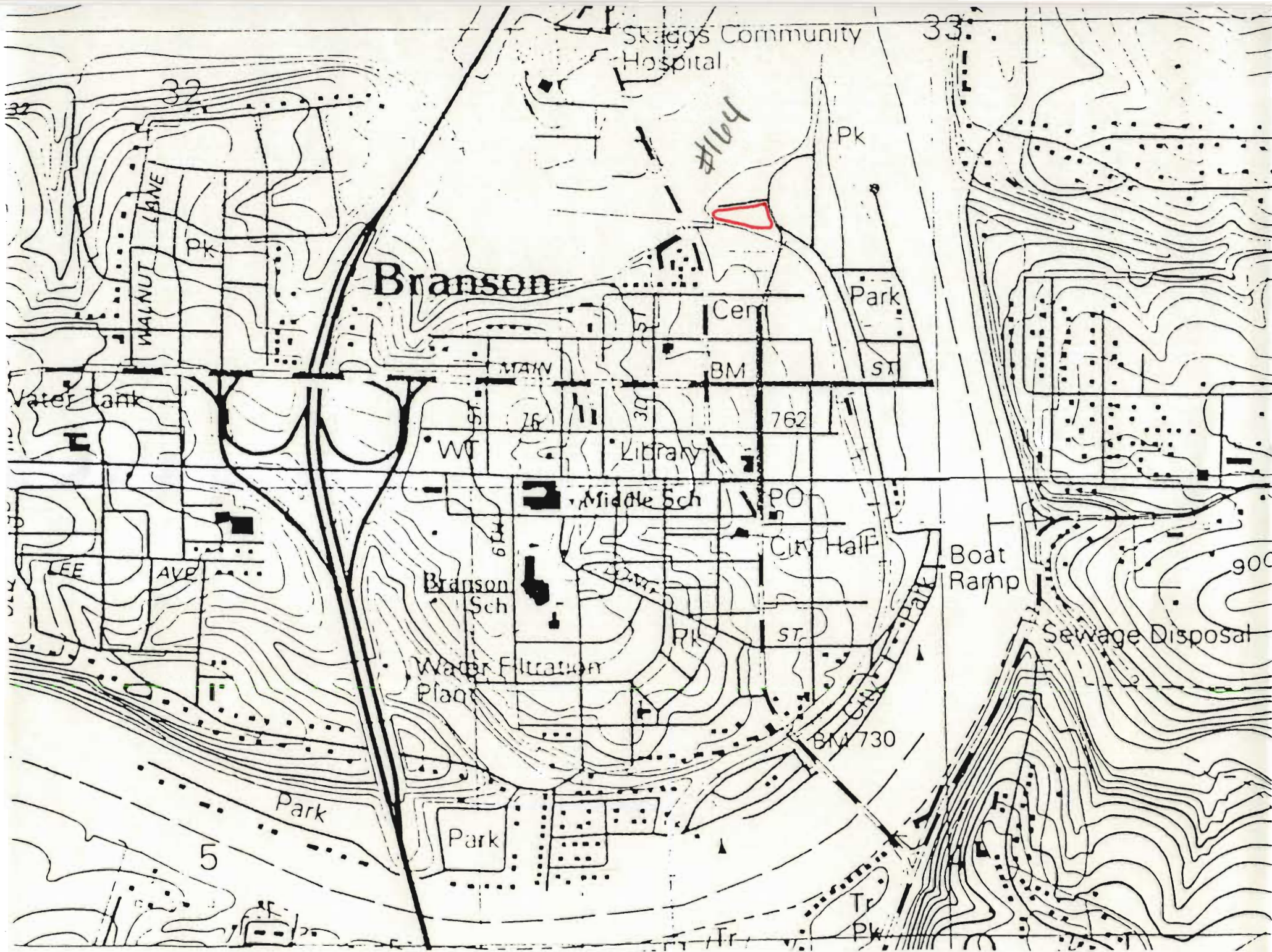
ST. LIMAS ST.

Not to Scale

MISSOURI OFFICE OF HISTORIC PRESERVATION
ARCHITECTURAL/HISTORIC INVENTORY SURVEY FORM

TA-AS-012-017

1. NO. 164		4. PRESENT LOCAL NAME(S) OR DESIGNATION(S) Sunshine Resort		1. NO.	
2. COUNTY Taney		5. OTHER NAME(S)			2. COUNTY
3. LOCATION OF NEGATIVES COS					
6. SPECIFIC LEGAL LOCATION TOWNSHIP 22N RANGE 21W SECTION 4 IF CITY OR TOWN, STREET ADDRESS 405 N. Commercial		16. THEMATIC CATEGORY tourism		5. OTHER NAME(S)	
7. CITY OR TOWN IF RURAL, VICINITY Branson		17. DATE(S) OR PERIOD early 1930's			6. TOWNSHIP
8. DESCRIPTION OF LOCATION Court sits in east/west rows south of dead end street facing north to Roark Creek.		18. STYLE OR DESIGN vernacular			
9. COORDINATES LAT LONG		19. ARCHITECT OR ENGINEER		SECTION	
10. SITE () BUILDING (X)		20. CONTRACTOR OR BUILDER			SECTION
11. ON NATIONAL REGISTER? YES () NO (X)		21. ORIGINAL USE, IF APPARENT resort			
12. IS IT ELIGIBLE? YES () NO (X)		22. PRESENT USE resort/rentals		SECTION	
13. PART OF ESTAB. HIST. DISTRICT? YES () NO (X)		23. OWNERSHIP PUBLIC () PRIVATE (X)			SECTION
14. DISTRICT POTENTIAL? YES (X) NO ()		24. OWNER'S NAME AND ADDRESS IF KNOWN			
15. NAME OF ESTABLISHED DISTRICT		25. OPEN TO PUBLIC? YES () NO (X)		SECTION	
		26. LOCAL CONTACT PERSON OR ORGANIZATION			SECTION
		27. OTHER SURVEYS IN WHICH INCLUDED			
42. FURTHER DESCRIPTION OF IMPORTANT FEATURES Resort contains 5 historic buildings out of 10 total: office & 4 cabins. All cabins face north to Roark Creek and have interior brick chimneys. Western cabin has slab rock skirting.		28. NO. OF STORIES 1		SECTION	
		29. BASEMENT? YES () NO (X)			SECTION
		30. FOUNDATION MATERIAL concrete			
		31. WALL CONSTRUCTION frame		SECTION	
		32. ROOF TYPE AND MATERIAL			SECTION
		33. NO. OF BAYS FRONT SIDE			
		34. WALL TREATMENT wood/stucco		SECTION	
		35. PLAN SHAPE			SECTION
		36. CHANGES (EXPLAIN IN NO. 42) ADDITION () ALTERED () MOVED ()			
		37. CONDITION INTERIOR EXTERIOR fair		SECTION	
		38. PRESERVATION UNDERWAY? YES () NO (X)			SECTION
		39. ENDANGERED? BY WHAT? YES () NO (X)			
		40. VISIBLE FROM PUBLIC ROAD? YES (X) NO ()		SECTION	
		41. DISTANCE FROM AND FRONTAGE ON ROAD			SECTION
43. HISTORY AND SIGNIFICANCE Remnants of early resort along original route of Hwy 65 which was oriented toward auto-mobile traffic.		46. PREPARED BY LM-P			
44. DESCRIPTION OF ENVIRONMENT AND OUTBUILDINGS Eastern border of resort has remains of old mortared rock wall.		47. ORGANIZATION LM-P		SECTION	
45. SOURCES OF INFORMATION on-site inspection		48. DATE 2-91			SECTION
RETURN THIS FORM WHEN COMPLETED TO: OFFICE OF HISTORIC PRESERVATION P.O. BOX 176 JEFFERSON CITY, MISSOURI 65102		49. REVISION DATE(S)			
IF ADDITIONAL SPACE IS NEEDED, ATTACH SEPARATE SHEET(S) TO THIS FORM				SECTION	
					SECTION











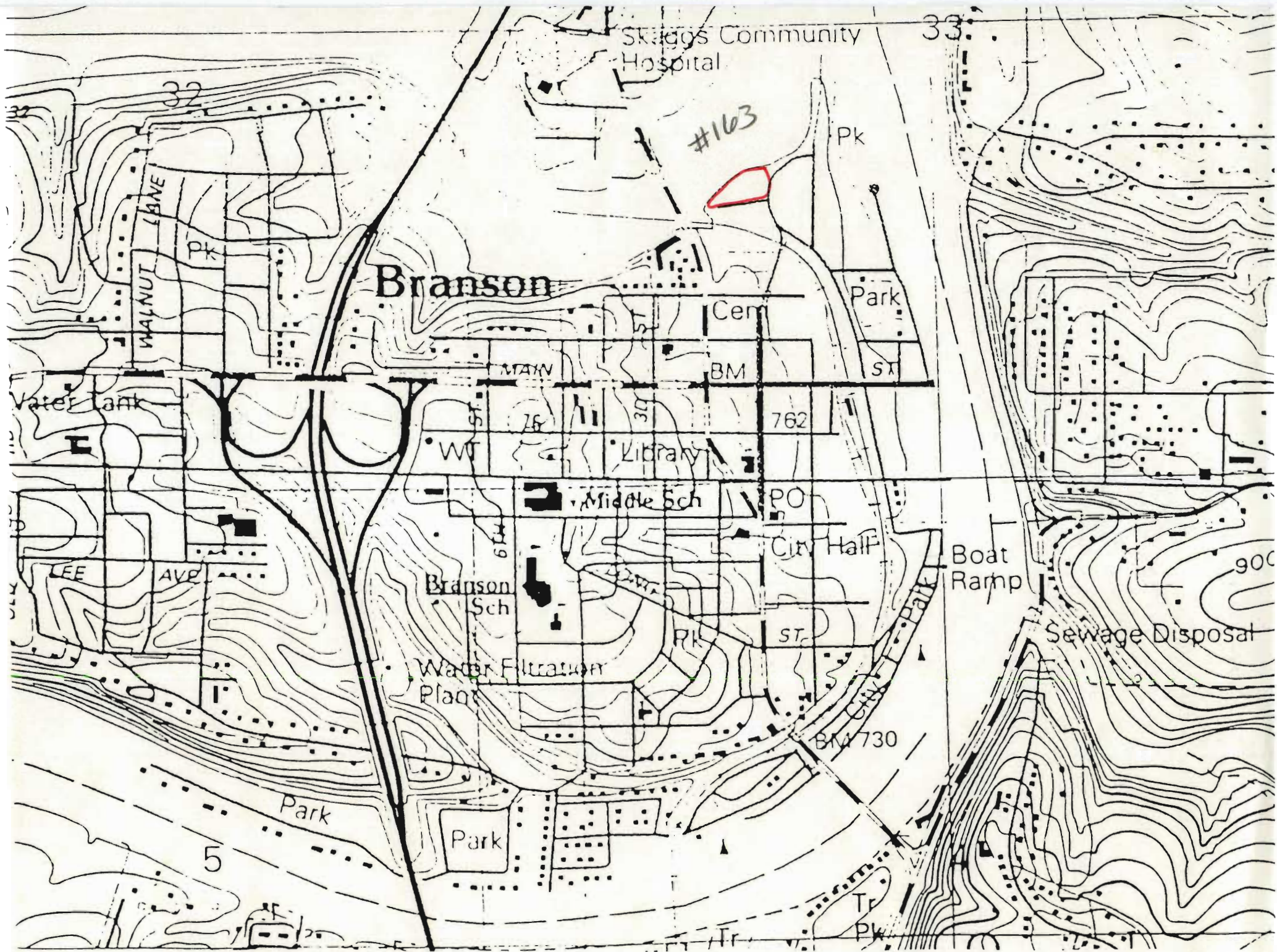


MISSOURI OFFICE OF HISTORIC PRESERVATION

ARCHITECTURAL/HISTORIC INVENTORY SURVEY FORM

TA-AS-612-619

1. NO. 163		4. PRESENT LOCAL NAME(S) OR DESIGNATION(S) Allendale-Sharp's Resort		1. NO.	
2. COUNTY Taney		5. OTHER NAME(S) Sharp's Log Cabin Resort			2. COUNTY
3. LOCATION OF NEGATIVES COS					
6. SPECIFIC LEGAL LOCATION TOWNSHIP 22N RANGE 21W SECTION 4 IF CITY OR TOWN, STREET ADDRESS 411 N Commercial St.		16. THEMATIC CATEGORY tourism		2. NO. OF STORIES 1	
7. CITY OR TOWN IF RURAL, VICINITY Branson		17. DATE(S) OR PERIOD 1927-1929			29. BASEMENT? YES () NO (X)
8. DESCRIPTION OF LOCATION Building sit in concentric arrangement bordered by Roark Creek on north and west and streets on east and south		18. STYLE OR DESIGN vernacular			
		19. ARCHITECT OR ENGINEER		31. WALL CONSTRUCTION round notched log	
		20. CONTRACTOR OR BUILDER			32. ROOF TYPE AND MATERIAL gable/asphalt
		21. ORIGINAL USE, IF APPARENT dwelling			
		22. PRESENT USE dwelling		34. WALL TREATMENT wood	
		23. OWNERSHIP PUBLIC () PRIVATE (X)			35. PLAN SHAPE
		24. OWNER'S NAME AND ADDRESS IF KNOWN Don & Eleanor Fanning Branson			
		25. OPEN TO PUBLIC? YES () NO (X)		37. CONDITION INTERIOR EXTERIOR good	
		26. LOCAL CONTACT PERSON OR ORGANIZATION			38. PRESERVATION UNDERWAY? YES (X) NO ()
		27. OTHER SURVEYS IN WHICH INCLUDED			
				40. VISIBLE FROM PUBLIC ROAD? YES (X) NO ()	
					41. DISTANCE FROM AND FRONTAGE ON ROAD
				6. TOWNSHIP	
					RANGE
				42. FURTHER DESCRIPTION OF IMPORTANT FEATURES : Office core is gable roofed house. Of 13 total structures 6 are historic cabins; 5 are of round notched log construction with puncheon supports and have interior brick chimneys. Illinois Cabin(F) located on the south shore of Roark Creek where the original Highway 65 crossed into Branson began as a filling station. Cabins have additional resort porches.	
					43. HISTORY AND SIGNIFICANCE : One of area's earliest resorts oriented toward automobile traffic, which began to replace rail travel into the Lake Taneycomo area in the mid 1920's. Retains a high degree of integrity. Historic cabins were likely the original Allendale Resort, built by L.O. Allen between 1927-29 before he bought property immediately east and began Allendale development there.
				45. SOURCES OF INFORMATION on-site inspection	
					46. PREPARED BY LM-P
				48. DATE 2-91	
					49. REVISION DATE(S)
				IF ADDITIONAL SPACE IS NEEDED, ATTACH SEPARATE SHEET(S) TO THIS FORM	





ALLENDALE & SON
RESORT
WATERFRONT COTTAGE
MARINA POOL

SHOPS RESORT
INDOOR POOL

ALLENDALE & SON













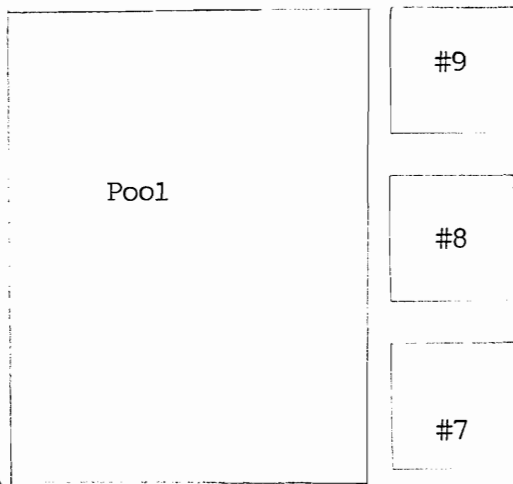
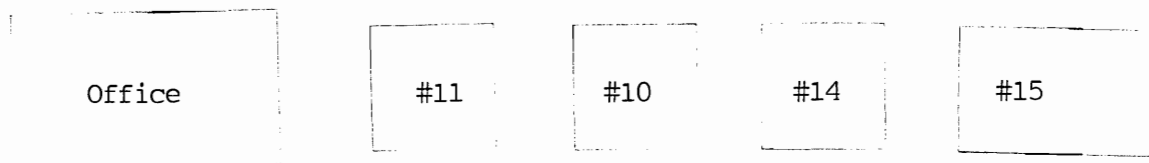
PARKING
OKLAHOMA







ALLENDALE RESORT



Not to Scale

#1
1-1
WU
20
GB SD 63
65
CB
RC

#2
1-1
WU
20
GB SD 63
65
CB
RC

#3 1-1-1
WU
20
GB SD 63
65
RC

#4
1-1
WU
20
GB SD 63
65
FU
RC

#5 1-1
WU
20
GB SD 63
FU
65
RC

#6
WU
20
GB 63
65
FU
RC

#7
WU
20
GB 63
FU
65
RC

#8
WU
20
GB 63
FU
65
RC

#9
WU
20
GB 63
FU
65
RC

#10
WU
20
GB 63
FU
65
RC

#11
WU
20
GB 63
FU RI
65
RC

#12
WU
23
GB SD 63
FU
65
RC

#14
WU-20
GB SD 63
FU
65
34

#15
WU
41 10
20
GB 63
FU
65
RC

Office

69

1-1-1

WU

20

GB SD SD

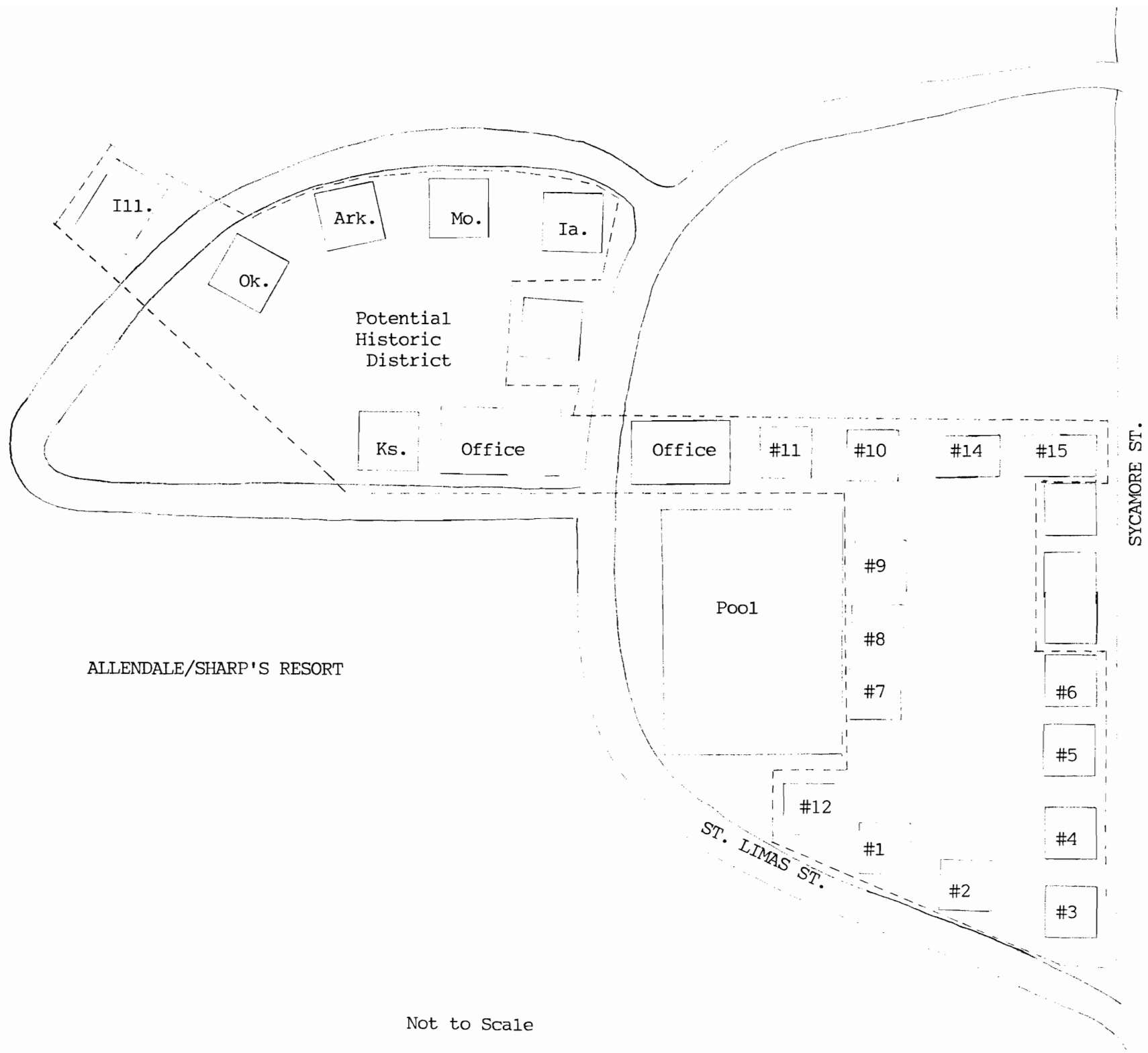
63

WA AW

65

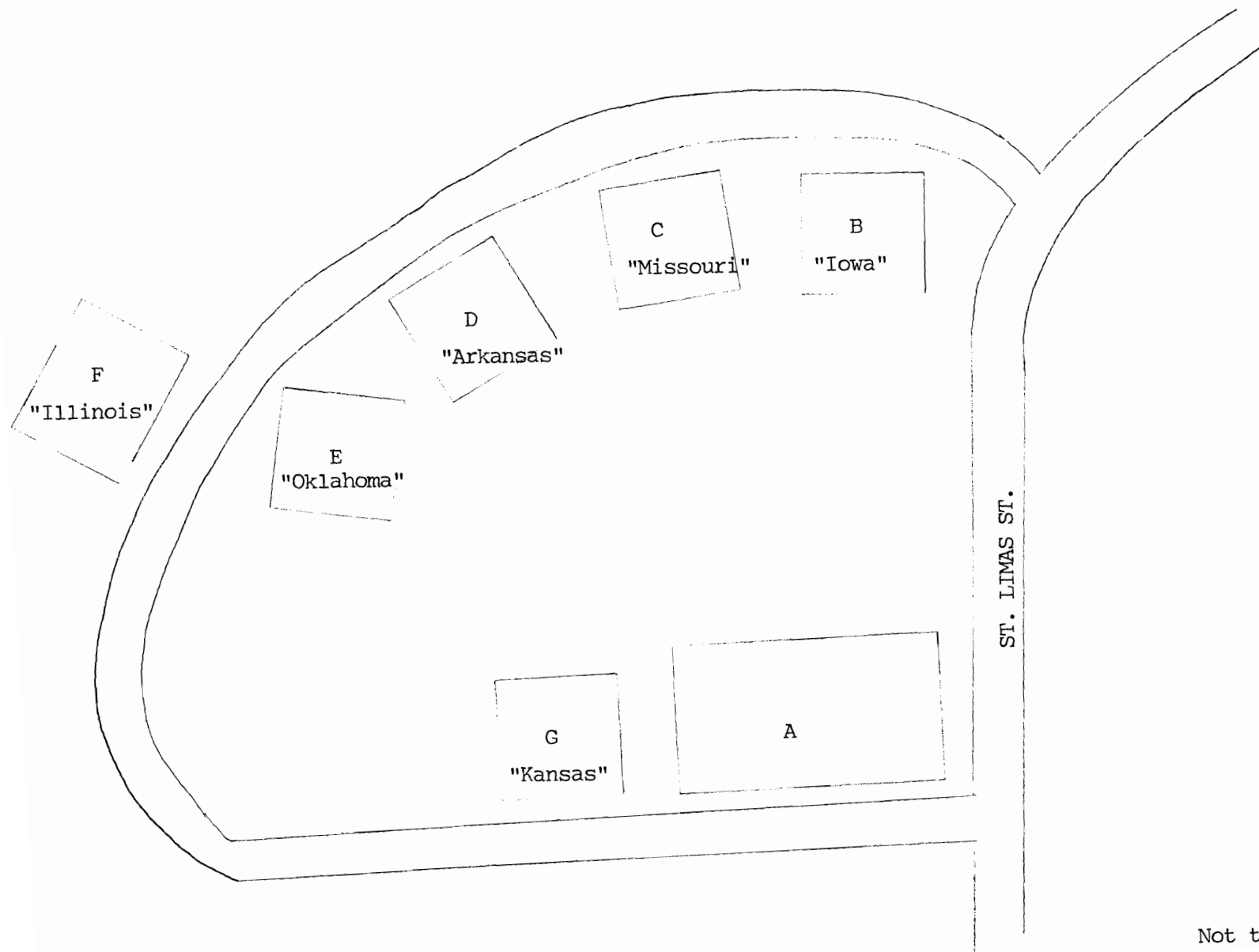
RC

112



Not to Scale

SHARP'S RESORT



Not to Scale

Office
1-1-1
WD
20
16 Ft 6399
AW
65
RC

B Iowa 49
1-1
WU
23 20
GB SD 63
FU
RC

C Missouri 11
1
WU
20
HP (P)
RI
65
SQ

D Arkansas 08
1-1
WU
23
GB SD 63
FU
65
RC

E Indiana 08
1
WU
23
GB 63
FU
65
RC

F Illinois
1-1
WU
24 20 40
GB SD 63
RI
65
RC

G Kansas 08
1
WU
23 20
GB 63
FU
65
RC

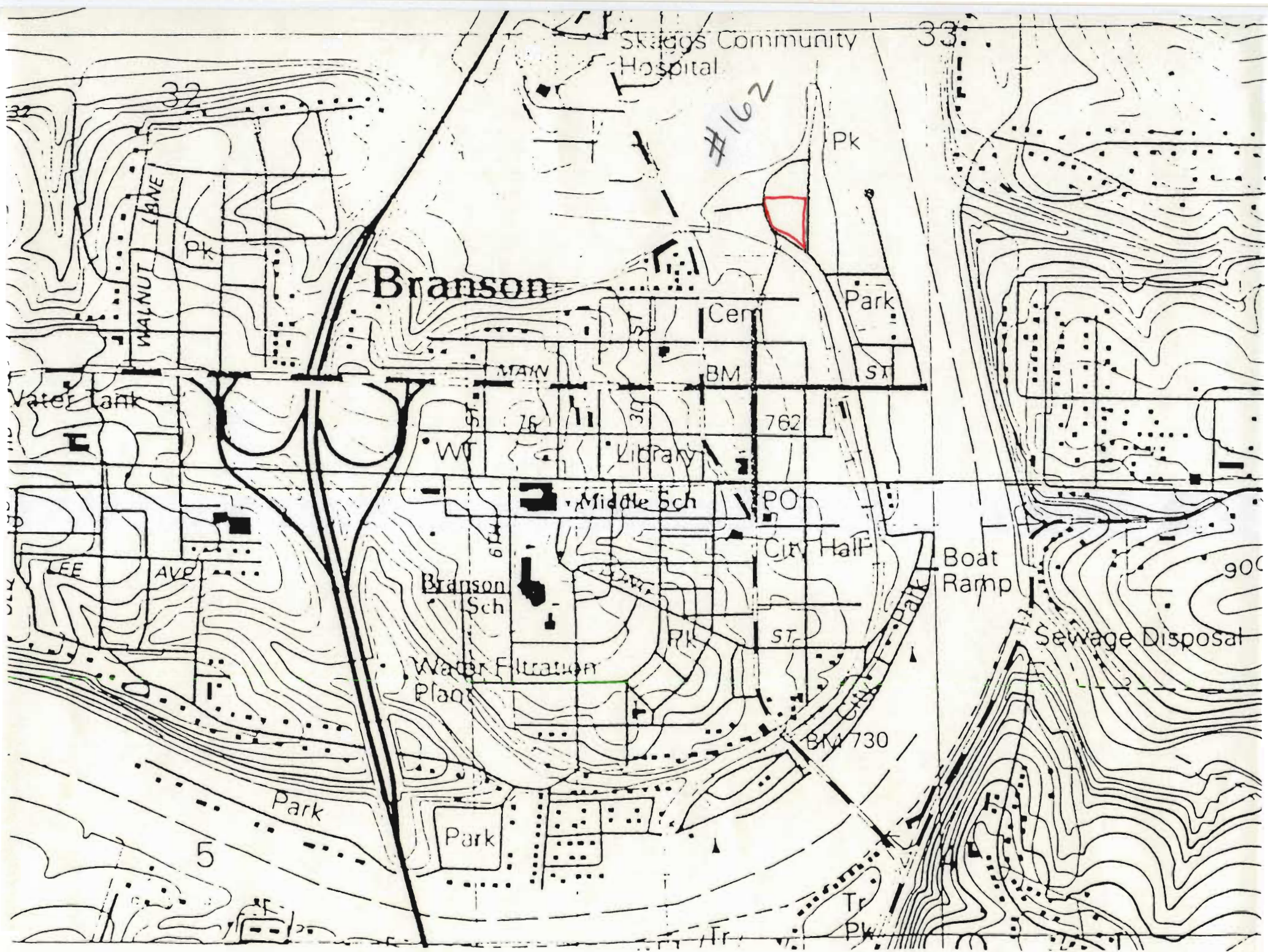
MISSOURI OFFICE OF HISTORIC PRESERVATION
ARCHITECTURAL/HISTORIC INVENTORY SURVEY FORM

TA 95-012-019

1. NO. 162
2. COUNTY Taney
3. LOCATION OF NEGATIVES COS
4. PRESENT LOCAL NAME(S) OR DESIGNATION(S) Allendale-Sharp's Resort
5. OTHER NAME(S) Allendale Resort
6. SPECIFIC LEGAL LOCATION TOWNSHIP 22N RANGE 21W SECTION 33
16. THEMATIC CATEGORY tourism
17. DATE(S) OR PERIOD 1930's
18. STYLE OR DESIGN vernacular
19. ARCHITECT OR ENGINEER
20. CONTRACTOR OR BUILDER
21. ORIGINAL USE, IF APPARENT resort
22. PRESENT USE resort
23. OWNERSHIP PUBLIC() PRIVATE(X)
24. OWNER'S NAME AND ADDRESS IF KNOWN Don & Eleanor Fanning 411 N. Commercial St. Branson, MO
25. OPEN TO PUBLIC? YES() NO(X)
26. LOCAL CONTACT PERSON OR ORGANIZATION
27. OTHER SURVEYS IN WHICH INCLUDED
28. NO. OF STORIES 1
29. BASEMENT? YES() NO(X)
30. FOUNDATION MATERIAL concrete
31. WALL CONSTRUCTION frame
32. ROOF TYPE AND MATERIAL gable/asphalt
33. NO. OF BAYS FRONT SIDE
34. WALL TREATMENT wood
35. PLAN SHAPE
36. CHANGES (EXPLAIN IN NO. 42) ADDITION(X) ALTERED() MOVED()
37. CONDITION INTERIOR EXTERIOR excellent
38. PRESERVATION UNDERWAY? YES(X) NO()
39. ENDANGERED? BY WHAT? YES() NO(X)
40. VISIBLE FROM PUBLIC ROAD? YES(X) NO()
41. DISTANCE FROM AND FRONTAGE ON ROAD
42. FURTHER DESCRIPTION OF IMPORTANT FEATURES: Cabins have screened, resort style porches added to fronts. Cabins #6, 7 and office have interior brick chimneys; #12 has exterior (southern chimney) and foundation of large glazed ceramic block. Cabins and office have slab log exteriors.
43. HISTORY AND SIGNIFICANCE: Cochran property purchased in 1932 by L.O. Allen, owner of Allendale Resort immediately west. Property contained log clubhouse. 1932-33 Allen added basket room and shower house to east end of clubhouse, and hired managers to operate lunch, and confectionary business in building. New concrete pool built 1932-33. In the thirties & forties, Allen held free dances with BYOB bar, and early craft shows. These dances became important social events for locals. In the late forties & early fifties local youth groups from churches and softball clubs which played at Mang Field swam in the resort pool for a small fee. At one time cabin #14 served as a post office.
44. DESCRIPTION OF ENVIRONMENT AND OUTBUILDINGS
45. SOURCES OF INFORMATION on-site inspection
46. PREPARED BY LM-P
47. ORGANIZATION LM-P
48. DATE 2-91
49. REVISION DATE(S)

RETURN THIS FORM WHEN COMPLETED TO: OFFICE OF HISTORIC PRESERVATION
P.O. BOX 176
JEFFERSON CITY, MISSOURI 65102
PU 314 781 4088

IF ADDITIONAL SPACE IS NEEDED, ATTACH SEPARATE SHEET(S) TO THIS FORM







COUNTRY-IDE
RESORT

ALLENDALE
RESORT

VACANCY
OFFICE LOCATED
AT
SHARP'S RESORT
OPEN ALL YEAR











PARKING
#5

5






















PARKING
NO 14



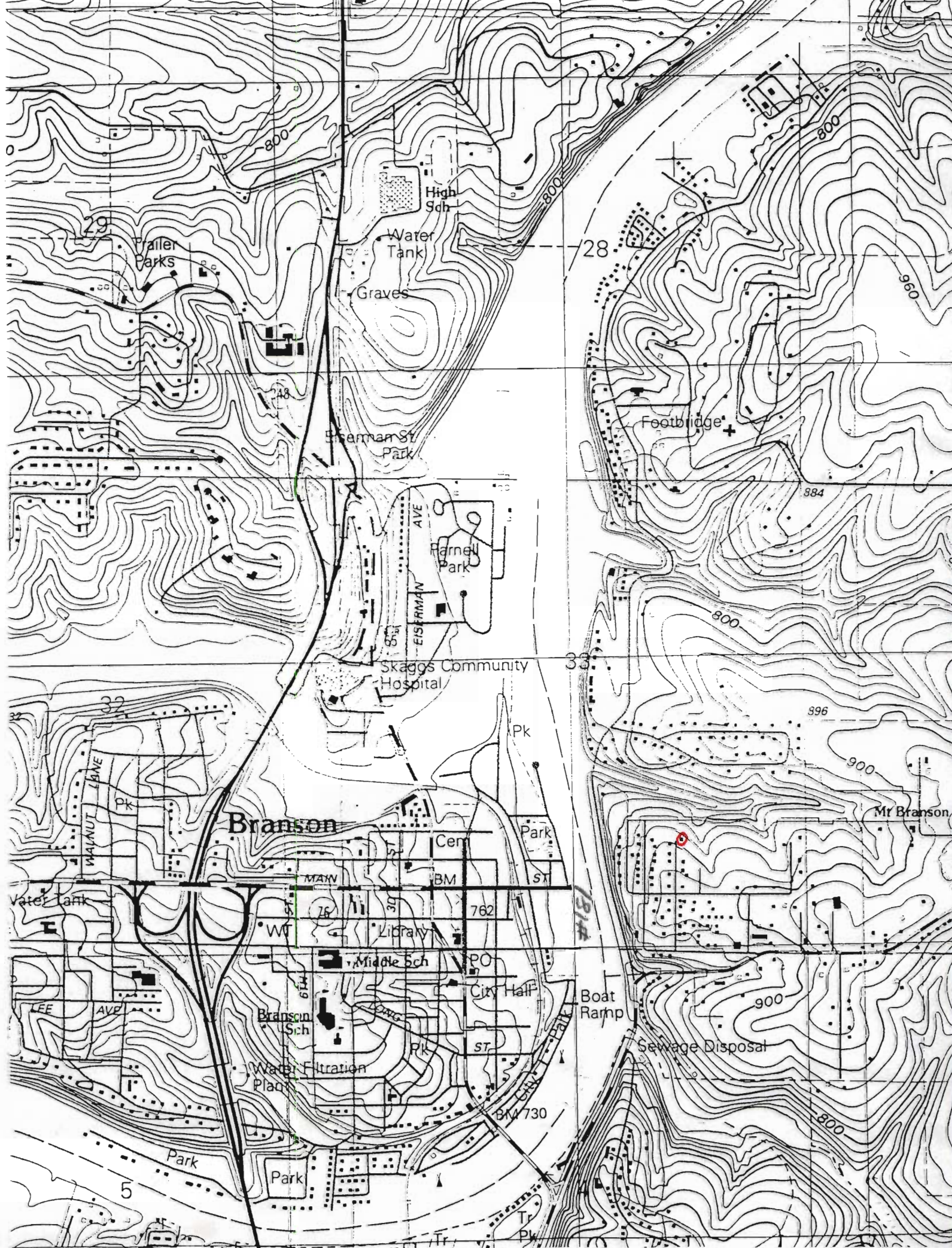
14



MISSOURI OFFICE OF HISTORIC PRESERVATION
ARCHITECTURAL/HISTORIC INVENTORY SURVEY FORM

TA-AS-012-020

1. NO. 181		4. PRESENT LOCAL NAME(S) OR DESIGNATION(S)		1. NO.
2. COUNTY Taney		5. OTHER NAME(S)		
3. LOCATION OF NEGATIVES COS				4. PRESENT LOCAL NAME(S) OR DESIGNATION(S)
6. SPECIFIC LEGAL LOCATION TOWNSHIP 23N RANGE 21W SECTION 33 IF CITY OR TOWN, STREET ADDRESS Como Ave.		16. THEMATIC CATEGORY tourism		
7. CITY OR TOWN IF RURAL, VICINITY Branson		17. DATE(S) OR PERIOD 1933		6. TOWNSHIP
8. DESCRIPTION OF LOCATION House sits east of street facing west with entry on west. Lot slopes to north.		18. STYLE OR DESIGN vernacular 19		
9. COORDINATES UTM LAT LONG Branson		19. ARCHITECT OR ENGINEER		SECTION
10. SITE () STRUCTURE () BUILDING (X) OBJECT ()		20. CONTRACTOR OR BUILDER Fu		
11. ON NATIONAL REGISTER? YES () NO (X)		21. ORIGINAL USE, IF APPARENT 01A		
12. IS IT ELIGIBLE? YES () NO (X)		22. PRESENT USE rental house		
13. PART OF ESTAB. HIST. DISTRICT? YES () NO (X)		23. OWNERSHIP PUBLIC () PRIVATE (X)		
14. DISTRICT POTENTIAL? YES () NO (X)		24. OWNER'S NAME AND ADDRESS IF KNOWN		
15. NAME OF ESTABLISHED DISTRICT		25. OPEN TO PUBLIC? YES () NO (X)		
42. FURTHER DESCRIPTION OF IMPORTANT FEATURES Veranda type porch on west, 3/1 double hung windows. Interior chimney. Mortared rock foundation.		26. LOCAL CONTACT PERSON OR ORGANIZATION		
43. HISTORY AND SIGNIFICANCE		27. OTHER SURVEYS IN WHICH INCLUDED		
44. DESCRIPTION OF ENVIRONMENT AND OUTBUILDINGS		28. NO. OF STORIES 1		
45. SOURCES OF INFORMATION on-site inspection		29. BASEMENT? YES () NO (X)		
RETURN THIS FORM WHEN COMPLETED TO: OFFICE OF HISTORIC PRESERVATION P.O. BOX 176 JEFFERSON CITY, MISSOURI 65102		30. FOUNDATION MATERIAL rock/concrete		
IF ADDITIONAL SPACE IS NEEDED, ATTACH SEPARATE SHEET(S) TO THIS FORM		31. WALL CONSTRUCTION frame		
		32. ROOF TYPE AND MATERIAL gable/asphalt		
		33. NO. OF BAYS FRONT 7 SIDE 3		
		34. WALL TREATMENT slab rock		
		35. PLAN SHAPE rect		
		36. CHANGES (EXPLAIN IN NO. 42) ADDITION () ALTERED () MOVED ()		
		37. CONDITION INTERIOR fair EXTERIOR fair		
		38. PRESERVATION UNDERWAY? YES () NO (X)		
		39. ENDANGERED? BY WHAT? YES () NO (X)		
		40. VISIBLE FROM PUBLIC ROAD? YES (X) NO ()		
		41. DISTANCE FROM AND FRONTAGE ON ROAD 10'		
		46. PREPARED BY LM-P		
		47. ORGANIZATION LM-P		
		48. DATE 3-91		
		49. REVISION DATE(S)		

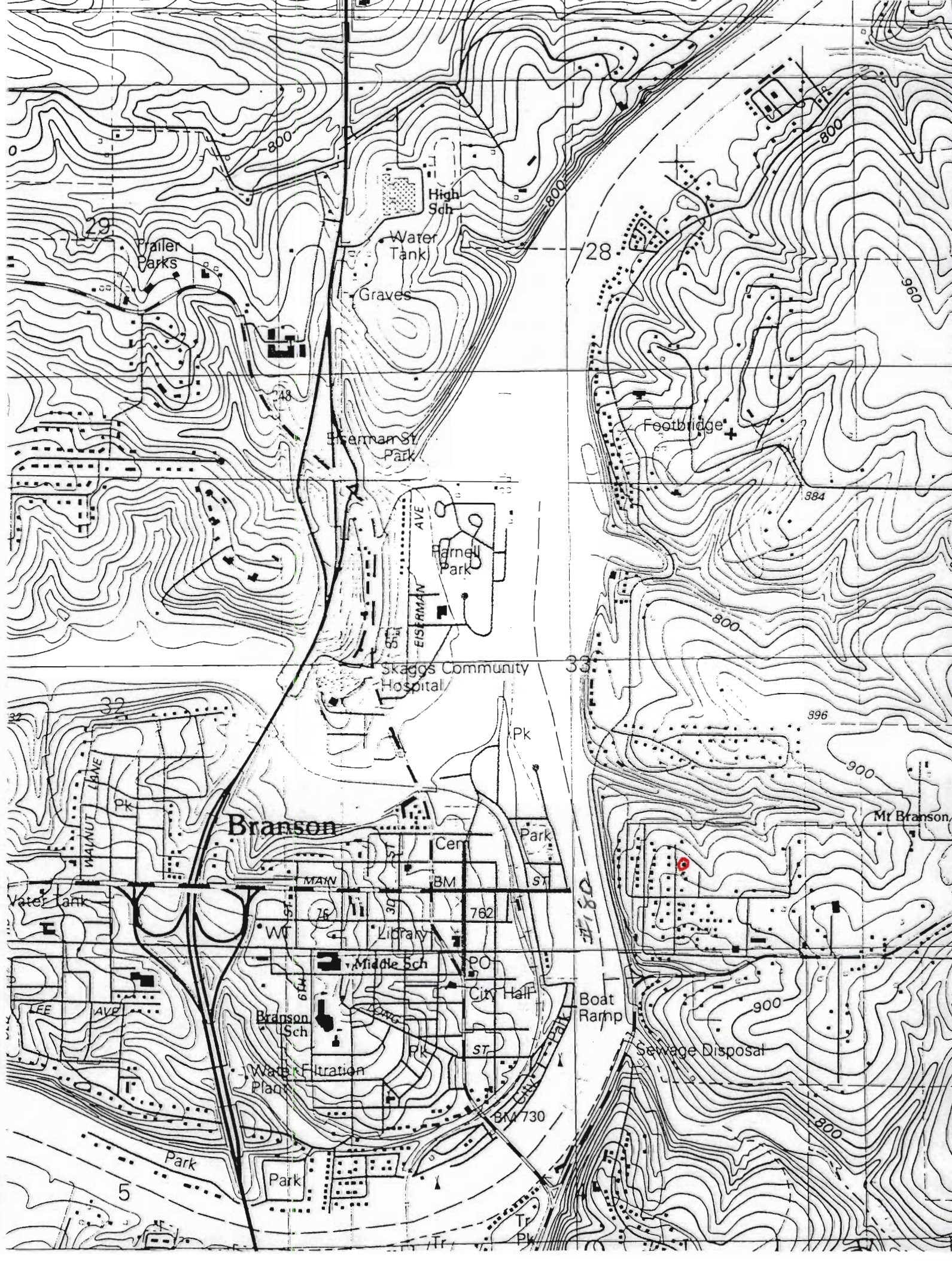




ARCHITECTURAL/HISTORIC INVENTORY SURVEY FORM

TA-AS-012-021

1. NO. 180	4. PRESENT LOCAL NAME(S) OR DESIGNATION(S)		1. NO.
2. COUNTY Taney	5. OTHER NAME(S)		2. COUNTY
3. LOCATION OF NEGATIVES COS			4. PRESENT LOCAL NAME(S) OR DESIGNATION(S)
6. SPECIFIC LEGAL LOCATION TOWNSHIP 23N RANGE 21W SECTION 33 IF CITY OR TOWN, STREET ADDRESS Como Ave.	16. THEMATIC CATEGORY tourism	28. NO. OF STORIES 1 - /	5. OTHER NAME(S)
	17. DATE(S) OR PERIOD ca. 1938	29. BASEMENT? YES () NO (X)	
7. CITY OR TOWN IF RURAL, VICINITY Branson	18. STYLE OR DESIGN vernacular	30. FOUNDATION MATERIAL concrete	6. TOWNSHIP
8. DESCRIPTION OF LOCATION House sits east of street facing west with entry on west.	19. ARCHITECT OR ENGINEER	31. WALL CONSTRUCTION frame	
	20. CONTRACTOR OR BUILDER Ernie Boyce 20	32. ROOF TYPE AND MATERIAL gable/asphalt G3	7. RANGE
21. ORIGINAL USE, IF APPARENT OIA St	33. NO. OF BAYS FRONT 7 SIDE 2		
9. COORDINATES UTM LAT LONG Branson	22. PRESENT USE rental house	34. WALL TREATMENT slab rock	8. SECTION
	23. OWNERSHIP PUBLIC () PRIVATE (X)	35. PLAN SHAPE rect	
10. SITE () STRUCTURE () BUILDING (X) OBJECT ()	24. OWNER'S NAME AND ADDRESS IF KNOWN Frank Wheeler Des Moines, Ia	36. CHANGES (EXPLAIN IN NO. 42) ADDITION (X) ALTERED () MOVED ()	
11. ON NATIONAL REGISTER? YES () NO (X)	25. OPEN TO PUBLIC? YES () NO (X)	37. CONDITION INTERIOR good EXTERIOR good	
12. IS IT ELIGIBLE? YES () NO (X)	26. LOCAL CONTACT PERSON OR ORGANIZATION	38. PRESERVATION UNDERWAY? YES () NO (X)	
13. PART OF ESTAB. HIST. DISTRICT? YES () NO (X)	27. OTHER SURVEYS IN WHICH INCLUDED	39. ENDANGERED? BY WHAT? YES () NO (X)	
14. DISTRICT POTENTIAL? YES () NO (X)		40. VISIBLE FROM PUBLIC ROAD? YES (X) NO ()	
15. NAME OF ESTABLISHED DISTRICT		41. DISTANCE FROM AND FRONTAGE ON ROAD 20'	
42. FURTHER DESCRIPTION OF IMPORTANT FEATURES Slab rock exterior. Chimney on west. 6/6 double hung windows. Structural addition and garage added to north.		<div style="border: 2px solid black; padding: 10px; width: 100%;"> PHOTO MUST BE PROVIDED </div>	
43. HISTORY AND SIGNIFICANCE			
44. DESCRIPTION OF ENVIRONMENT AND OUTBUILDINGS Slab rock sidewalk leading from street to entry.			
45. SOURCES OF INFORMATION on-site inspection	46. PREPARED BY LM-P		
RETURN THIS FORM WHEN COMPLETED TO: OFFICE OF HISTORIC PRESERVATION P.O. BOX 176 JEFFERSON CITY, MISSOURI 65102		47. ORGANIZATION LM-P	
		48. DATE 2-91	49. REVISION DATE(S)





MISSOURI OFFICE OF HISTORIC PRESERVATION

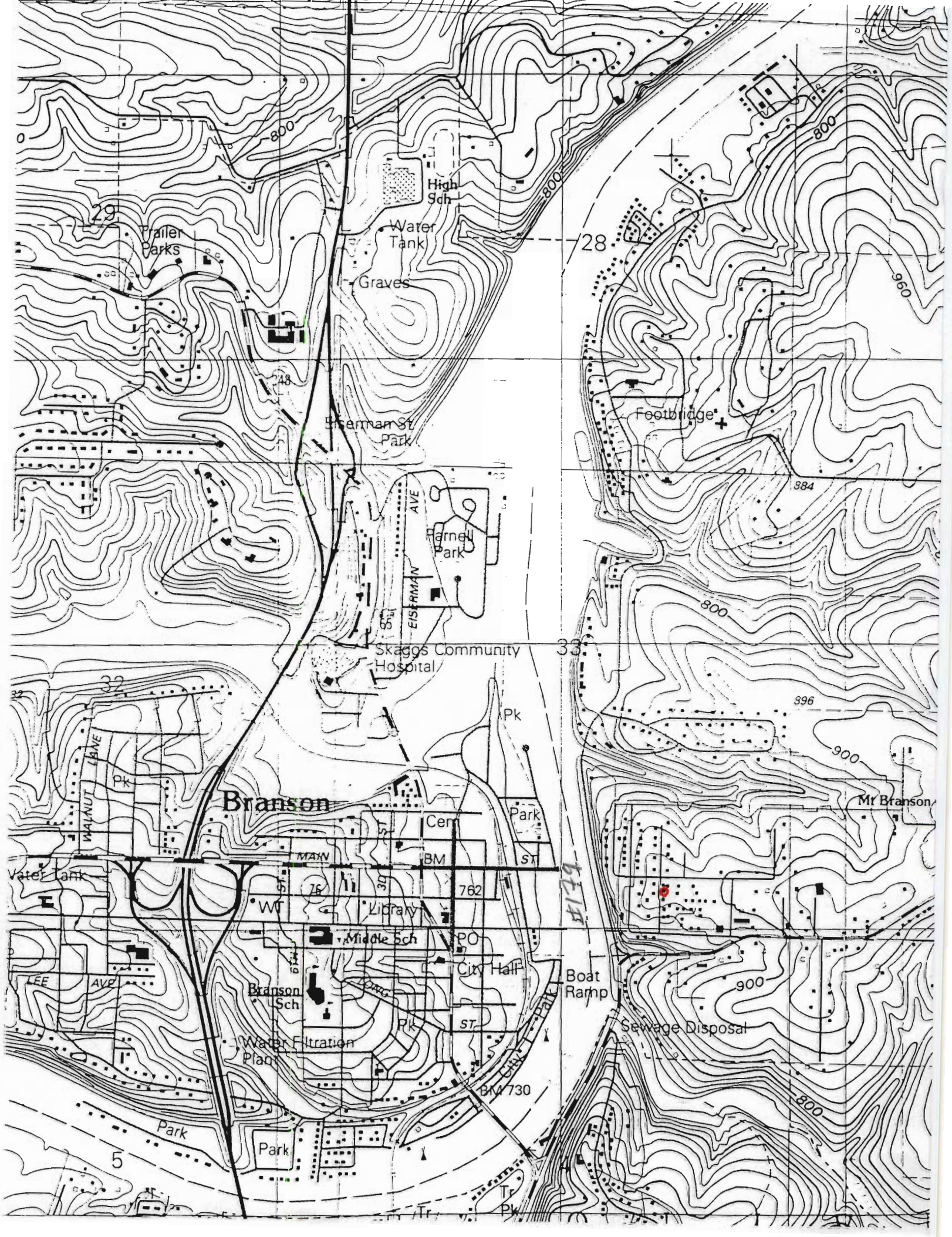
ARCHITECTURAL/HISTORIC INVENTORY SURVEY FORM

TA-AS-012-022

1. NO <u>179</u>	4. PRESENT LOCAL NAME(S) OR DESIGNATION(S)		1. NO.
2. COUNTY <u>Taney</u>	5. OTHER NAME(S)		2. COUNTY
3. LOCATION OF NEGATIVES <u>COS</u>			
6. SPECIFIC LEGAL LOCATION TOWNSHIP <u>23N</u> RANGE <u>21W</u> SECTION <u>33</u> IF CITY OR TOWN, STREET ADDRESS <u>COMO AVE</u>	16. THEMATIC CATEGORY <u>tourism</u>	28. NO. OF STORIES <u>1</u>	4. PRESENT LOCAL NAME(S) OR DESIGNATION(S)
7. CITY OR TOWN IF RURAL, VICINITY <u>Branson</u>	17. DATE(S) OR PERIOD <u>ca. 1925</u>	29. BASEMENT? YES () NO (X)	
8. DESCRIPTION OF LOCATION House sits east of street facing south with entry on south.	18. STYLE OR DESIGN <u>vernacular 49</u>	30. FOUNDATION MATERIAL <u>concrete 65 93</u>	5. OTHER NAME(S)
	19. ARCHITECT OR ENGINEER	31. WALL CONSTRUCTION <u>frame</u>	
9. COORDINATES UTM LAT LONG <u>Branson</u>	20. CONTRACTOR OR BUILDER <u>40 OB</u>	32. ROOF TYPE AND MATERIAL <u>gable/asphalt</u>	6. TOWNSHIP
	21. ORIGINAL USE, IF APPARENT <u>BIA</u>	33. NO. OF BAYS FRONT <u>5</u> SIDE <u>4</u>	
10. SITE () BUILDING (X) STRUCTURE () OBJECT ()	22. PRESENT USE <u>dwelling</u>	34. WALL TREATMENT <u>wood</u>	7. RANGE
11. ON NATIONAL REGISTER? YES () NO (X)	23. OWNERSHIP PUBLIC () PRIVATE (X)	35. PLAN SHAPE <u>rect</u>	
12. IS IT ELIGIBLE? YES () NO (X)	24. OWNER'S NAME AND ADDRESS IF KNOWN	36. CHANGES (EXPLAIN IN NO. 42) ADDITION () ALTERED () MOVED ()	8. SECTION
13. PART OF ESTAB. HIST. DISTRICT? YES () NO (X)	25. OPEN TO PUBLIC? YES () NO (X)	37. CONDITION INTERIOR EXTERIOR <u>fair</u>	
14. DISTRICT POTENTIAL? YES () NO (X)	26. LOCAL CONTACT PERSON OR ORGANIZATION	38. PRESERVATION UNDERWAY? YES () NO (X)	9.
15. NAME OF ESTABLISHED DISTRICT	27. OTHER SURVEYS IN WHICH INCLUDED	39. ENDANGERED? BY WHAT? YES () NO (X)	
42. FURTHER DESCRIPTION OF IMPORTANT FEATURES Rock veneered foundation and porch posts. Screened resort porch on south has hipped roof. Exterior stone fireplace on north.	PHOTO MUST BE PROVIDED		10.
43. HISTORY AND SIGNIFICANCE			
44. DESCRIPTION OF ENVIRONMENT AND OUTBUILDINGS			11.
45. SOURCES OF INFORMATION <u>on-site inspection</u>			
46. PREPARED BY <u>LM-P</u>			12.
47. ORGANIZATION <u>LM-P</u>			
48. DATE <u>3-91</u>			13.
49. REVISION DATE(S)			

RETURN THIS FORM WHEN COMPLETED TO: OFFICE OF HISTORIC PRESERVATION
 P.O. BOX 176
 JEFFERSON CITY, MISSOURI 65102
 PH. 314-751-4096

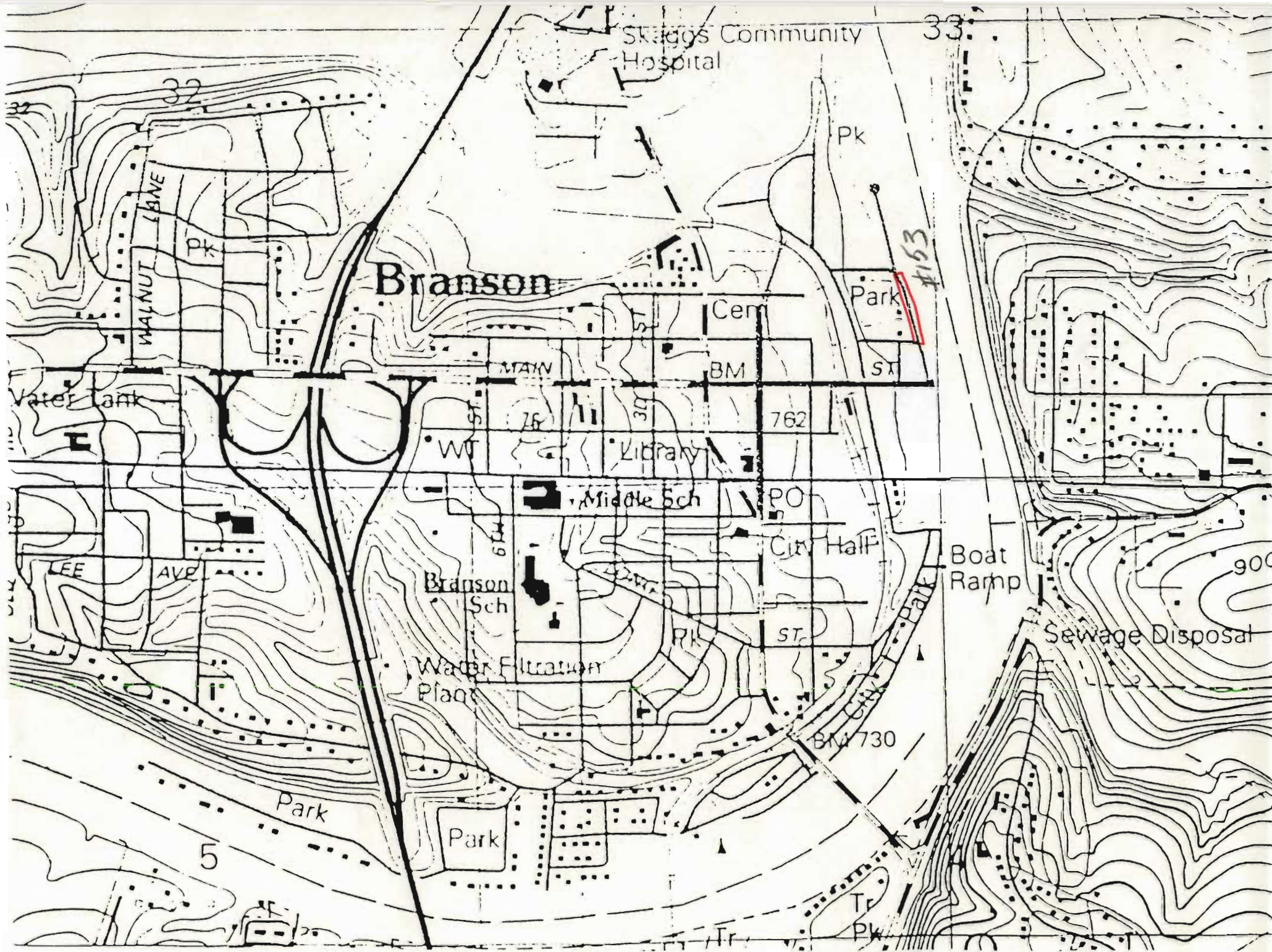
IF ADDITIONAL SPACE IS NEEDED, ATTACH SEPARATE SHEET(S) TO THIS FORM





TA-AS-012-023

1. NO. 153		4. PRESENT LOCAL NAME(S) OR DESIGNATION(S) <i>Park</i>		1. NO.
2. COUNTY Taney		5. OTHER NAME(S)		2. COUNTY
3. LOCATION OF NEGATIVES COS				4. PRESENT LOCAL NAME(S) OR DESIGNATION(S)
6. SPECIFIC LEGAL LOCATION TOWNSHIP <u>23N</u> RANGE <u>21W</u> SECTION <u>33</u> IF CITY OR TOWN, STREET ADDRESS Lake St.		16. THEMATIC CATEGORY tourism		28. NO. OF STORIES
7. CITY OR TOWN IF RURAL, VICINITY Branson		17. DATE(S) OR PERIOD 1935		29. BASEMENT? YES () NO ()
8. DESCRIPTION OF LOCATION Bleachers face Lake St. and Lake Taneycomo to east of street.		18. STYLE OR DESIGN rustic vernacular		30. FOUNDATION MATERIAL concrete
9. COORDINATES UTM LAT LONG <i>Branson</i>		19. ARCHITECT OR ENGINEER		31. WALL CONSTRUCTION
10. SITE () STRUCTURE (X) BUILDING () OBJECT ()		20. CONTRACTOR OR BUILDER		32. ROOF TYPE AND MATERIAL
11. ON NATIONAL REGISTER? YES () NO (X)		21. ORIGINAL USE, IF APPARENT public bleachers		33. NO. OF BAYS FRONT SIDE
12. IS IT ELIGIBLE? YES (X) NO ()		22. PRESENT USE public bleachers		34. WALL TREATMENT
13. PART OF ESTAB. HIST. DISTRICT? YES () NO (X)		23. OWNERSHIP PUBLIC (X) PRIVATE ()		35. PLAN SHAPE curved
14. DISTRICT POTENTIAL? YES () NO (X)		24. OWNER'S NAME AND ADDRESS IF KNOWN City of Branson		36. CHANGES (EXPLAIN IN NO. 42) ADDITION () ALTERED () MOVED ()
15. NAME OF ESTABLISHED DISTRICT		25. OPEN TO PUBLIC? YES (X) NO ()		37. CONDITION INTERIOR EXTERIOR excellent
42. FURTHER DESCRIPTION OF IMPORTANT FEATURES Slab rock and concrete streetside bleachers approximately 250' long.		26. LOCAL CONTACT PERSON OR ORGANIZATION		38. PRESERVATION UNDERWAY? YES () NO (X)
43. HISTORY AND SIGNIFICANCE: Part of the city park property purchased in 1917, these bleachers were added during the Depression to what had long been maintained by the city as a scenic promenade. Symbolic of the continuance of White River tourism during the Depression, these bleachers were constructed as a WPA project to accommodate spectators at national speedboat races held on Lake Taneycomo to the east.		27. OTHER SURVEYS IN WHICH INCLUDED		39. ENDANGERED? BY WHAT? YES () NO (X)
44. DESCRIPTION OF ENVIRONMENT AND OUTBUILDINGS		45. SOURCES OF INFORMATION on-site inspection		40. VISIBLE FROM PUBLIC ROAD? YES (X) NO ()
46. PREPARED BY LM-P		47. ORGANIZATION LM-P		41. DISTANCE FROM AND FRONTAGE ON ROAD 4'
48. DATE 3-91		49. REVISION DATE(S)		5. OTHER NAME(S)
RETURN THIS FORM WHEN COMPLETED TO: OFFICE OF HISTORIC PRESERVATION P.O. BOX 176 JEFFERSON CITY, MISSOURI 65102 PH 314-751-4096				6. TOWNSHIP
IF ADDITIONAL SPACE IS NEEDED, ATTACH SEPARATE SHEET(S) TO THIS FORM				RANGE
				SECTION





MISSOURI OFFICE OF HISTORIC PRESERVATION

ARCHITECTURAL/HISTORIC INVENTORY SURVEY FORM

TA-AS-012-024

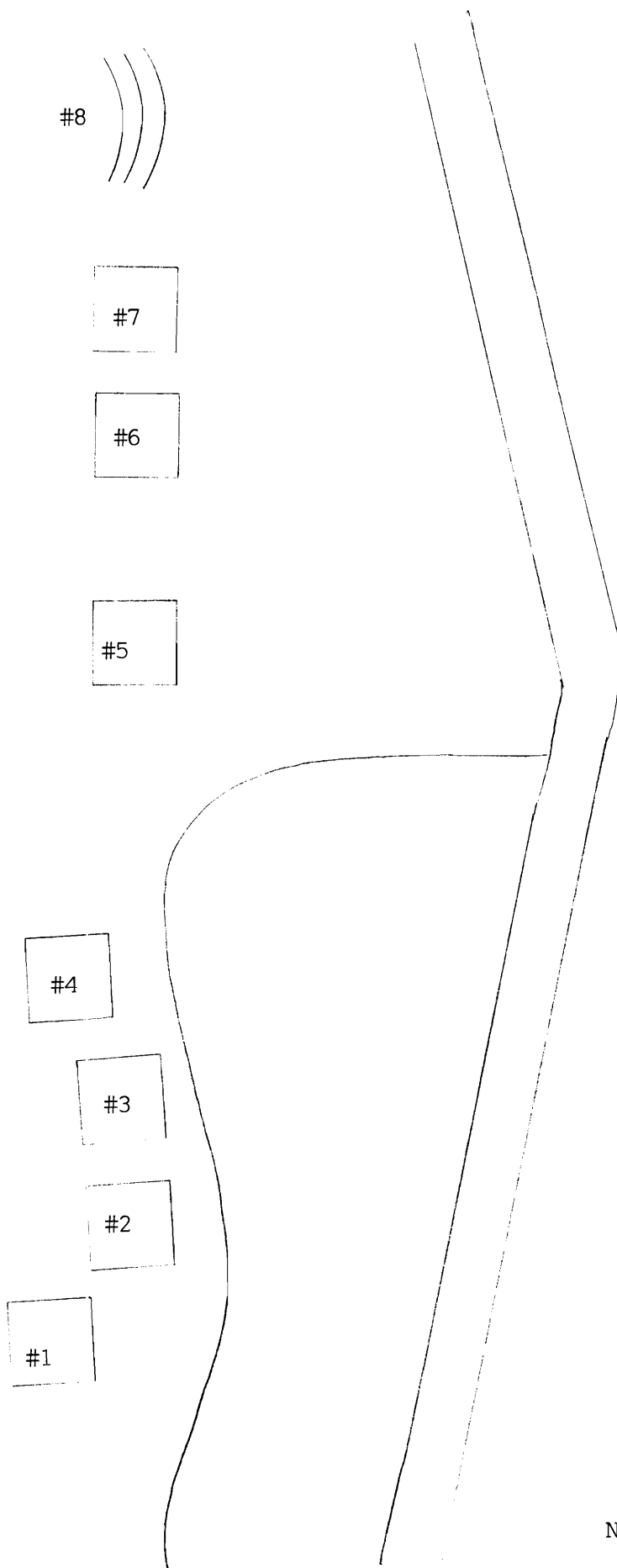
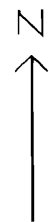
1. NO. 149		4. PRESENT LOCAL NAME(S) OR DESIGNATION(S) Lakeside Realty		1. NO.
2. COUNTY Taney		5. OTHER NAME(S) Opening		
3. LOCATION OF NEGATIVES COS		Hobart McQuerter Building		
6. SPECIFIC LEGAL LOCATION TOWNSHIP 23N RANGE 21W SECTION 33 IF CITY OR TOWN, STREET ADDRESS 105 Lake St.		16. THEMATIC CATEGORY tourism		2. COUNTY
7. CITY OR TOWN IF RURAL, VICINITY Branson		17. DATE(S) OR PERIOD 1923		
8. DESCRIPTION OF LOCATION Building faces Lake Taneycomo on east with entry on east		18. STYLE OR DESIGN vernacular 69		
9. COORDINATES UTM LAT LONG Branson		19. ARCHITECT OR ENGINEER 20 40		4. PRESENT LOCAL NAME(S) OR DESIGNATION(S)
10. SITE () STRUCTURE () BUILDING (X) OBJECT ()		20. CONTRACTOR OR BUILDER		
11. ON NATIONAL REGISTER? YES () NO (X)		21. ORIGINAL USE, IF APPARENT commercial & residential OF		
12. IS IT ELIGIBLE? YES (X) NO ()		22. PRESENT USE commercial & residential		5. OTHER NAME(S)
13. PART OF ESTAB. HIST. DISTRICT? YES () NO (X)		23. OWNERSHIP PUBLIC () PRIVATE (X)		
14. DISTRICT POTENTIAL? YES () NO (X)		24. OWNER'S NAME AND ADDRESS IF KNOWN		
15. NAME OF ESTABLISHED DISTRICT		25. OPEN TO PUBLIC? YES () NO (X)		6. TOWNSHIP
42. FURTHER DESCRIPTION OF IMPORTANT FEATURES Fine Craftsman bungalow which originally housed business in lower story and residence in upper. Upper story back to first full-length pillar probably originally open porch which was later enclosed. Lower story covered with slab rock. Craftsman style, double-hung windows. Extension of upper story and stairway added onto back.		26. LOCAL CONTACT PERSON OR ORGANIZATION		
43. HISTORY AND SIGNIFICANCE: Hobart McQuerter began the Sammy Lane Boat Line in the Spring of 1913 as Lake Taneycomo filled. For many years the Sammy Lane Line was a main line of communication & transportation along the lake, carrying mail, groceries, tourists, freight, and passengers. In 1923 McQuerter built this office building with living quarters above it for his family. In 1923 the Boat Line and office were sold to Drury McMillan.		27. OTHER SURVEYS IN WHICH INCLUDED		
44. DESCRIPTION OF ENVIRONMENT AND OUTBUILDINGS		28. NO. OF STORIES 1		RANGE
45. SOURCES OF INFORMATION on-site inspection		29. BASEMENT? YES () NO (X)		
46. PREPARED BY LM-P		30. FOUNDATION MATERIAL concrete		
47. ORGANIZATION LM-P		31. WALL CONSTRUCTION frame		SECTION
48. DATE 2-91		32. ROOF TYPE AND MATERIAL gable/ asphalt		
49. REVISION DATE(S)		33. NO. OF BAYS FRONT 5 SIDE 18		
RETURN THIS FORM WHEN COMPLETED TO: OFFICE OF HISTORIC PRESERVATION P.O. BOX 176 JEFFERSON CITY, MISSOURI 65102 PH 314-781-4000		34. WALL TREATMENT rock/wood		
IF ADDITIONAL SPACE IS NEEDED, ATTACH SEPARATE SHEET(S) TO THIS FORM		35. PLAN SHAPE rect		
		36. CHANGES (EXPLAIN IN NO. 42) ADDITION () ALTERED (X) MOVED ()		
		37. CONDITION INTERIOR EXTERIOR good		
		38. PRESERVATION UNDERWAY? YES () NO (X)		
		39. ENDANGERED? BY WHAT? YES () NO (X)		
		40. VISIBLE FROM PUBLIC ROAD? YES (X) NO ()		
		41. DISTANCE FROM AND FRONTAGE ON ROAD 15'		
		PHOTO MUST BE PROVIDED		







K KAMP



Not to Scale

MISSOURI OFFICE OF HISTORIC PRESERVATION

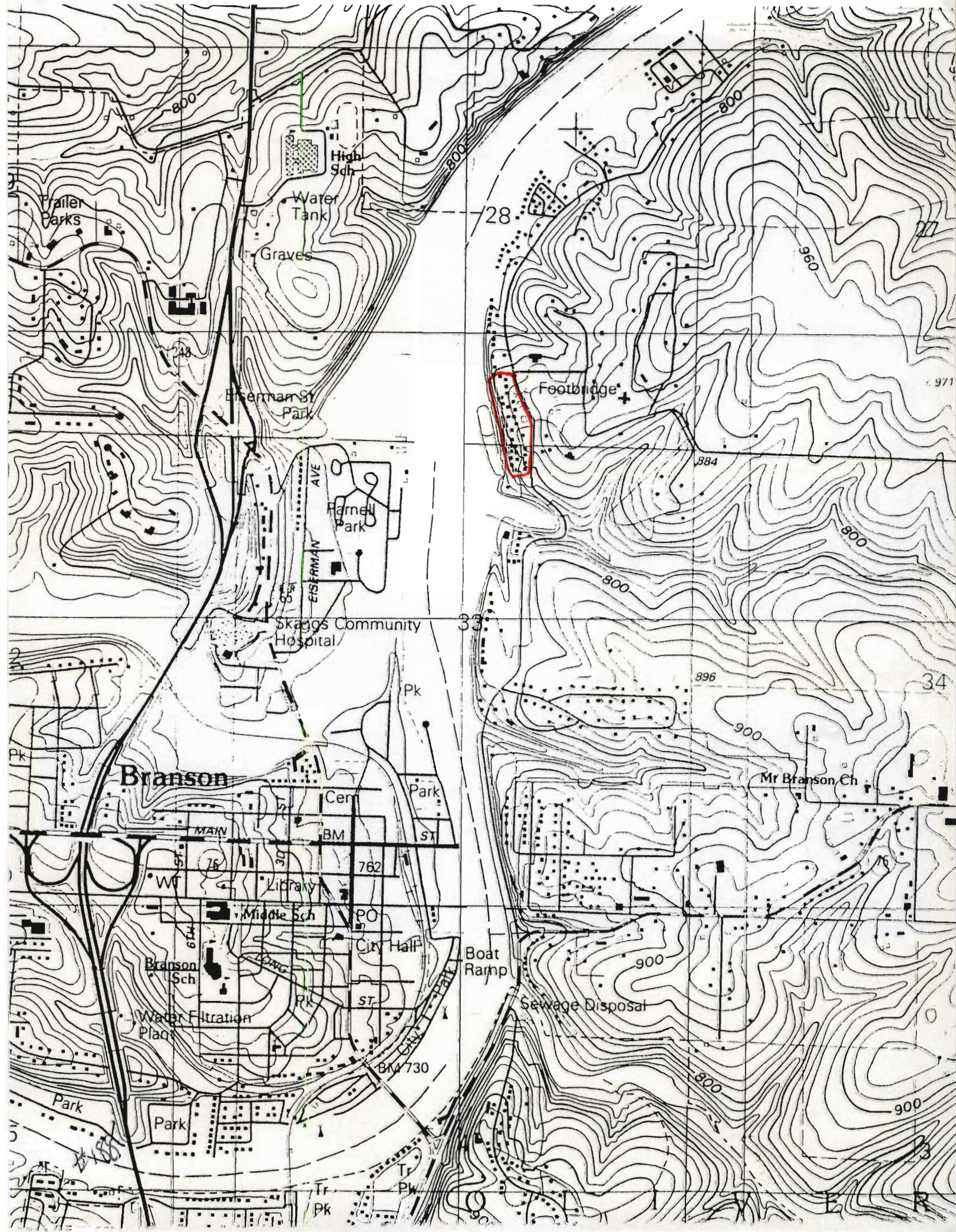
ARCHITECTURAL/HISTORIC INVENTORY SURVEY FORM

TA-AS-012-025

1. NO. 188		4. PRESENT LOCAL NAME(S) OR DESIGNATION(S) K-Kamp #1		1. NO.
2. COUNTY Taney		5. OTHER NAME(S) amphitheater		
3. LOCATION OF POS NEGATIVES				2. COUNTY
6. SPECIFIC LEGAL LOCATION TOWNSHIP 22N RANGE 21W SECTION 28 & 33 IF CITY OR TOWN, STREET ADDRESS Lakeshore Drive		16. THEMATIC CATEGORY tourism		
7. CITY OR TOWN IF RURAL, VICINITY Branson		17. DATE(S) OR PERIOD 1927		4. PRESENT LOCAL NAME(S) OR DESIGNATION(S)
8. DESCRIPTION OF LOCATION Camp sits on high bluff east of Lake Taneycomo on both sides of north/south drive.		18. STYLE OR DESIGN vernacular		
9. COORDINATES UTM LAT LONG		19. ARCHITECT OR ENGINEER		5. OTHER NAME(S)
10. SITE () STRUCTURE () BUILDING (X) OBJECT ()		20. CONTRACTOR OR BUILDER		
11. ON NATIONAL REGISTER? YES () NO (X)		21. ORIGINAL USE, IF APPARENT summer camp		6. TOWNSHIP
12. IS IT ELIGIBLE? YES (X) NO ()		22. PRESENT USE summer camp		
13. PART OF ESTAB. HIST. DISTRICT? YES () NO (X)		23. OWNERSHIP PUBLIC () PRIVATE (X)		RANGE
14. DISTRICT POTENTIAL? YES () NO (X)		24. OWNER'S NAME AND ADDRESS IF KNOWN Spike White, Branson		
15. NAME OF ESTABLISHED DISTRICT		25. OPEN TO PUBLIC? YES () NO (X)		SECTION
		26. LOCAL CONTACT PERSON OR ORGANIZATION		
		27. OTHER SURVEYS IN WHICH INCLUDED		
42. FURTHER DESCRIPTION OF IMPORTANT FEATURES: Individual cabins and group buildings are of rustic appearance similar to typical screen and canvas resort cabins. These have metal window covering rather than canvas, and all have some kind of slab rockwork. Because of the adherence to this motif it is difficult to differentiate between older and newer structures, but the oldest structures appear to be #1, 2, 3, 4 cabins covered entirely with slab rock (the only ones which are), and #16 an open air amphitheater.		28. NO. OF STORIES 1		
		29. BASEMENT? YES () NO ()		
		30. FOUNDATION MATERIAL		
		31. WALL CONSTRUCTION		
		32. ROOF TYPE AND MATERIAL		
		33. NO. OF BAYS FRONT SIDE		
		34. WALL TREATMENT rock/wood		
		35. PLAN SHAPE		
		36. CHANGES (EXPLAIN IN NO. 42) ADDITION () ALTERED () MOVED ()		
		37. CONDITION INTERIOR EXTERIOR good		
		38. PRESERVATION UNDERWAY? YES () NO (X)		
		39. ENDANGERED? BY WHAT? YES () NO (X)		
		40. VISIBLE FROM PUBLIC ROAD? YES (X) NO ()		
		41. DISTANCE FROM AND FRONTAGE ON ROAD 8'		
43. HISTORY AND SIGNIFICANCE see back		PHOTO MUST BE PROVIDED		
44. DESCRIPTION OF ENVIRONMENT AND OUTBUILDINGS Extensive landscaping with low mortared rock walls. Most appears fairly new, but there are some traces of the original work, including small rock and concrete flower pots.				
45. SOURCES OF INFORMATION on-site inspection		46. PREPARED BY LM-P		
		47. ORGANIZATION LM-P		
RETURN THIS FORM WHEN COMPLETED TO: OFFICE OF HISTORIC PRESERVATION P.O. BOX 176 JEFFERSON CITY, MISSOURI 65102 PH. 314-751-4096		48. DATE 1-91		
IF ADDITIONAL SPACE IS NEEDED, ATTACH SEPARATE SHEET(S) TO THIS FORM		49. REVISION DATE(S)		

#43. Lake Taneycomo K-Kamps date to 1925 when Kickapoo Kamp for girls was held at school of the Ozarks. Camp Director C.H. Ford of Dallas, Texas in 1926 purchased part of the Jim Gloyd place on the east side of the Lake and leased property on both sides of Bee Creek north of Branson from Empire Electric. In 1927 Ford opened Kuggaho Kamp for boys on the present site of Kamp #1 on the east side of the lake and Kickapoo Kamp for girls at the Bee Creek location. The Kamps were at first unaffected by the Depression, with the usual number of campers up into 1933. In 1936, however, Kuggaho Athletic director W.C. Lautz of Tulsa purchased the camp at a foreclosure sale. He re-named Kuggaho, calling it Kanakuk, and opened Kamp Ke-MO for girls at the mouth of Bull Creek near Rockaway Beach. In 1954 Spike White purchased the camp and with his son Joe began a program of expansion. The K-Kamps were part of a national "back-to-nature" movement that emphasized outdoor recreation to build character, health, and happiness, and was seen as essential to the development of children. The K-Kamps have continued this tradition into the present by an emphasis on wholesome, athletic recreation.

#1	#2	#3	#4	#5	#6	#7
1	1	1	1	1	1	1
UD	UD	UD	UD	UD	UD	UD
70	90	90	90	40 21	31	40
GB	GB	GB	CB	GB	GB	GB 30
63	63	63	63	63	63	63
65 10	65 10	65 10	65 10	65 10	65	65 10
RC	RC	RC	RC	RC	RC	RC



















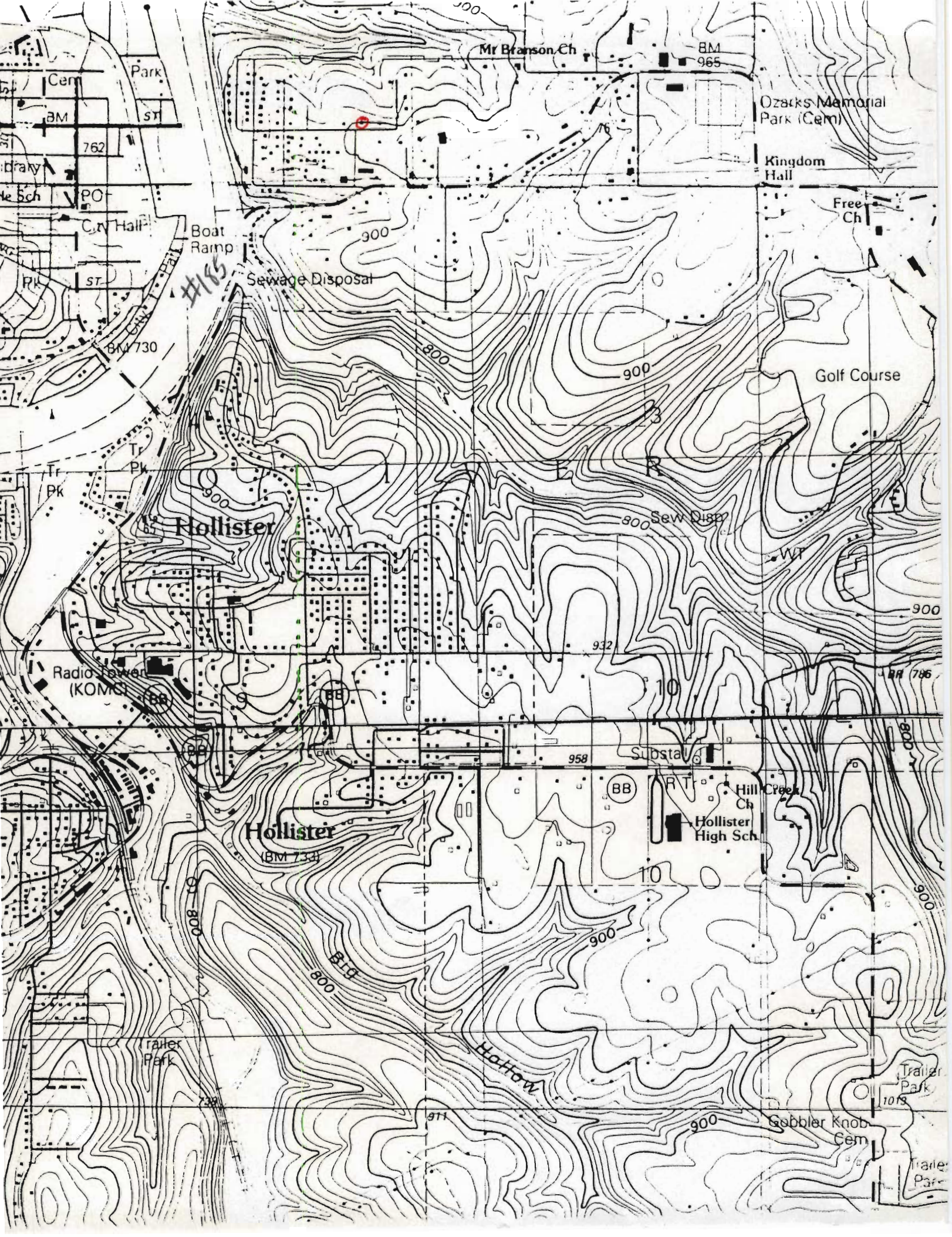
MISSOURI OFFICE OF HISTORIC PRESERVATION

ARCHITECTURAL/HISTORIC INVENTORY SURVEY FORM

TA-AS-012-026

1. NO. 185		4. PRESENT LOCAL NAME(S) OR DESIGNATION(S)		1. NO.	
2. COUNTY Taney		5. OTHER NAME(S)			2. COUNTY
3. LOCATION OF NEGATIVES COS					
6. SPECIFIC LEGAL LOCATION TOWNSHIP 23N RANGE 21W SECTION 33 IF CITY OR TOWN, STREET ADDRESS Mt. Branson Dr.		16. THEMATIC CATEGORY tourism		4. PRESENT LOCAL NAME(S) OR DESIGNATION(S)	
		17. DATE(S) OR PERIOD ca. 1930			
7. CITY OR TOWN IF RURAL, VICINITY Branson		18. STYLE OR DESIGN vernacular 02		5. OTHER NAME(S)	
		19. ARCHITECT OR ENGINEER			
8. DESCRIPTION OF LOCATION House sits north of street facing south with entry on south.		20. CONTRACTOR OR BUILDER CB		6. TOWNSHIP	
		21. ORIGINAL USE, IF APPARENT dwelling 01A			
9. COORDINATES UTM LAT LONG Branson		22. PRESENT USE rental home		RANGE	
		23. OWNERSHIP PUBLIC () PRIVATE (X)			
10. SITE () STRUCTURE () BUILDING () OBJECT ()		24. OWNER'S NAME AND ADDRESS IF KNOWN		SECTION	
		25. OPEN TO PUBLIC? YES () NO (X)			
11. ON NATIONAL REGISTER? YES () NO (X)		26. LOCAL CONTACT PERSON OR ORGANIZATION		5. OTHER NAME(S)	
12. IS IT ELIGIBLE? YES () NO (X)		27. OTHER SURVEYS IN WHICH INCLUDED			
13. PART OF ESTAB. HIST. DISTRICT? YES () NO (X)		28. NO. OF STORIES 1 - 1		6. TOWNSHIP	
14. DISTRICT POTENTIAL? YES () NO (X)		29. BASEMENT? YES (X) NO ()			
15. NAME OF ESTABLISHED DISTRICT		30. FOUNDATION MATERIAL rock/concrete		RANGE	
		31. WALL CONSTRUCTION frame			
		32. ROOF TYPE AND MATERIAL gable/asphalt		SECTION	
		33. NO. OF BAYS FRONT 3 SIDE 3			
		34. WALL TREATMENT stucco		5. OTHER NAME(S)	
		35. PLAN SHAPE rect			
		36. CHANGES (EXPLAIN IN NO. 42) ADDITION (XX) ALTERED () MOVED ()		6. TOWNSHIP	
		37. CONDITION INTERIOR _____ EXTERIOR good			
		38. PRESERVATION UNDERWAY? YES () NO (X)		RANGE	
		39. ENDANGERED? BY WHAT? YES () NO (X)			
		40. VISIBLE FROM PUBLIC ROAD? YES (X) NO ()		SECTION	
		41. DISTANCE FROM AND FRONTAGE ON ROAD 12'			
42. FURTHER DESCRIPTION OF IMPORTANT FEATURES Interior brick chimney, mortared rock foundation. Small stoop on south. Old addition on north.		<div style="border: 1px solid black; padding: 20px; width: 100%;"> PHOTO MUST BE PROVIDED </div>		5. OTHER NAME(S)	
43. HISTORY AND SIGNIFICANCE					
44. DESCRIPTION OF ENVIRONMENT AND OUTBUILDINGS Detached, newer one car garage to east.				6. TOWNSHIP	
45. SOURCES OF INFORMATION on-site inspection					
RETURN THIS FORM WHEN COMPLETED TO: OFFICE OF HISTORIC PRESERVATION P.O. BOX 176 JEFFERSON CITY, MISSOURI 65102 PH. 314-751-4096		46. PREPARED BY LM-P		SECTION	
		47. ORGANIZATION LM-P			
		48. DATE 3-91	49. REVISION DATE(S)		

IF ADDITIONAL SPACE IS NEEDED, ATTACH SEPARATE SHEET(S) TO THIS FORM





MISSOURI OFFICE OF HISTORIC PRESERVATION

ARCHITECTURAL/HISTORIC INVENTORY SURVEY FORM

TA-AS-012-027

1. NO. 184 2. COUNTY Taney 3. LOCATION OF NEGATIVES COS	4. PRESENT LOCAL NAME(S) OR DESIGNATION(S) 5. OTHER NAME(S)	1. NO.	
6. SPECIFIC LEGAL LOCATION TOWNSHIP 23N RANGE 21W SECTION 33 IF CITY OR TOWN, STREET ADDRESS <u>MT. BRANSON DR.</u> 7. CITY OR TOWN IF RURAL, VICINITY Branson 8. DESCRIPTION OF LOCATION House sits north of street facing south with entry on south. 9. COORDINATES UTM LAT LONG <u>Branson</u> 10. SITE () STRUCTURE () BUILDING (X) OBJECT () 11. ON NATIONAL REGISTER? YES () NO (X) 12. IS IT ELIGIBLE? YES () NO (X) 13. PART OF ESTAB. HIST. DISTRICT? YES () NO (X) 14. DISTRICT POTENTIAL? YES () NO (X) 15. NAME OF ESTABLISHED DISTRICT	16. THEMATIC CATEGORY tourism 17. DATE(S) OR PERIOD ca. 1930 18. STYLE OR DESIGN vernacular oo 19. ARCHITECT OR ENGINEER 20. CONTRACTOR OR BUILDER R I 21. ORIGINAL USE IF APPARENT DIA 22. PRESENT USE dwelling 23. OWNERSHIP PUBLIC () PRIVATE (X) 24. OWNER'S NAME AND ADDRESS IF KNOWN 25. OPEN TO PUBLIC? YES () NO (X) 26. LOCAL CONTACT PERSON OR ORGANIZATION 27. OTHER SURVEYS IN WHICH INCLUDED	28. NO. OF STORIES 1 29. BASEMENT? YES () NO (X) 30. FOUNDATION MATERIAL concrete 31. WALL CONSTRUCTION frame 32. ROOF TYPE AND MATERIAL gable/asphalt 33. NO. OF BAYS FRONT 3 SIDE 3 34. WALL TREATMENT stucco 35. PLAN SHAPE rect 36. CHANGES (EXPLAIN IN NO. 42) ADDITION (X) ALTERED () MOVED () 37. CONDITION INTERIOR EXTERIOR <u>good</u> 38. PRESERVATION UNDERWAY? YES () NO (X) 39. ENDANGERED? BY WHAT? YES () NO (X) 40. VISIBLE FROM PUBLIC ROAD? YES (X) NO () 41. DISTANCE FROM AND FRONTAGE ON ROAD 15'	2. COUNTY
42. FURTHER DESCRIPTION OF IMPORTANT FEATURES Rock chimney on west; early addition on north. Veranda style porch across front. Cross gablet at ridge line of roof.		4. PRESENT LOCAL NAME(S) OR DESIGNATION(S)	
43. HISTORY AND SIGNIFICANCE		5. OTHER NAME(S)	
44. DESCRIPTION OF ENVIRONMENT AND OUTBUILDINGS Old detached single car garage to east.		6. TOWNSHIP	
45. SOURCES OF INFORMATION on-site inspection		RANGE	
RETURN THIS FORM WHEN COMPLETED TO: OFFICE OF HISTORIC PRESERVATION P.O. BOX 176 JEFFERSON CITY, MISSOURI 65102 PH. 314-751-4096		SECTION	
IF ADDITIONAL SPACE IS NEEDED, ATTACH SEPARATE SHEET(S) TO THIS FORM		46. PREPARED BY LM-P 47. ORGANIZATION LM-P 48. DATE 3-91 49. REVISION DATE(S)	





MISSOURI OFFICE OF HISTORIC PRESERVATION
ARCHITECTURAL/HISTORIC INVENTORY SURVEY FORM

TA-AS-012-029

1. NO. 150
2. COUNTY Taney
3. LOCATION OF NEGATIVES COS
4. PRESENT LOCAL NAME(S) OR DESIGNATION(S) Hotel Malone/White River Hotel
5. OTHER NAME(S)
6. SPECIFIC LEGAL LOCATION TOWNSHIP 23N RANGE 21W SECTION 33
16. THEMATIC CATEGORY tourism
17. DATE(S) OR PERIOD 1926
18. STYLE OR DESIGN vernacular 69
19. ARCHITECT OR ENGINEER
20. CONTRACTOR OR BUILDER 40 Aw
21. ORIGINAL USE, IF APPARENT hotel: 010
22. PRESENT USE Campus Crusade for Christ
23. OWNERSHIP PUBLIC() PRIVATE(X)
24. OWNER'S NAME AND ADDRESS IF KNOWN
25. OPEN TO PUBLIC? YES() NO(X)
26. LOCAL CONTACT PERSON OR ORGANIZATION
27. OTHER SURVEYS IN WHICH INCLUDED
28. NO. OF STORIES 2
29. BASEMENT? YES() NO(X)
30. FOUNDATION MATERIAL concrete
31. WALL CONSTRUCTION frame
32. ROOF TYPE AND MATERIAL flat/?
33. NO. OF BAYS FRONT 19 SIDE 21
34. WALL TREATMENT stucco
35. PLAN SHAPE rect
36. CHANGES (EXPLAIN IN NO. 42) ADDITION() ALTERED() MOVED()
37. CONDITION INTERIOR EXTERIOR good
38. PRESERVATION UNDERWAY? YES() NO(X)
39. ENDANGERED? BY WHAT? YES() NO(X)
40. VISIBLE FROM PUBLIC ROAD? YES(X) NO()
41. DISTANCE FROM AND FRONTAGE ON ROAD 5'

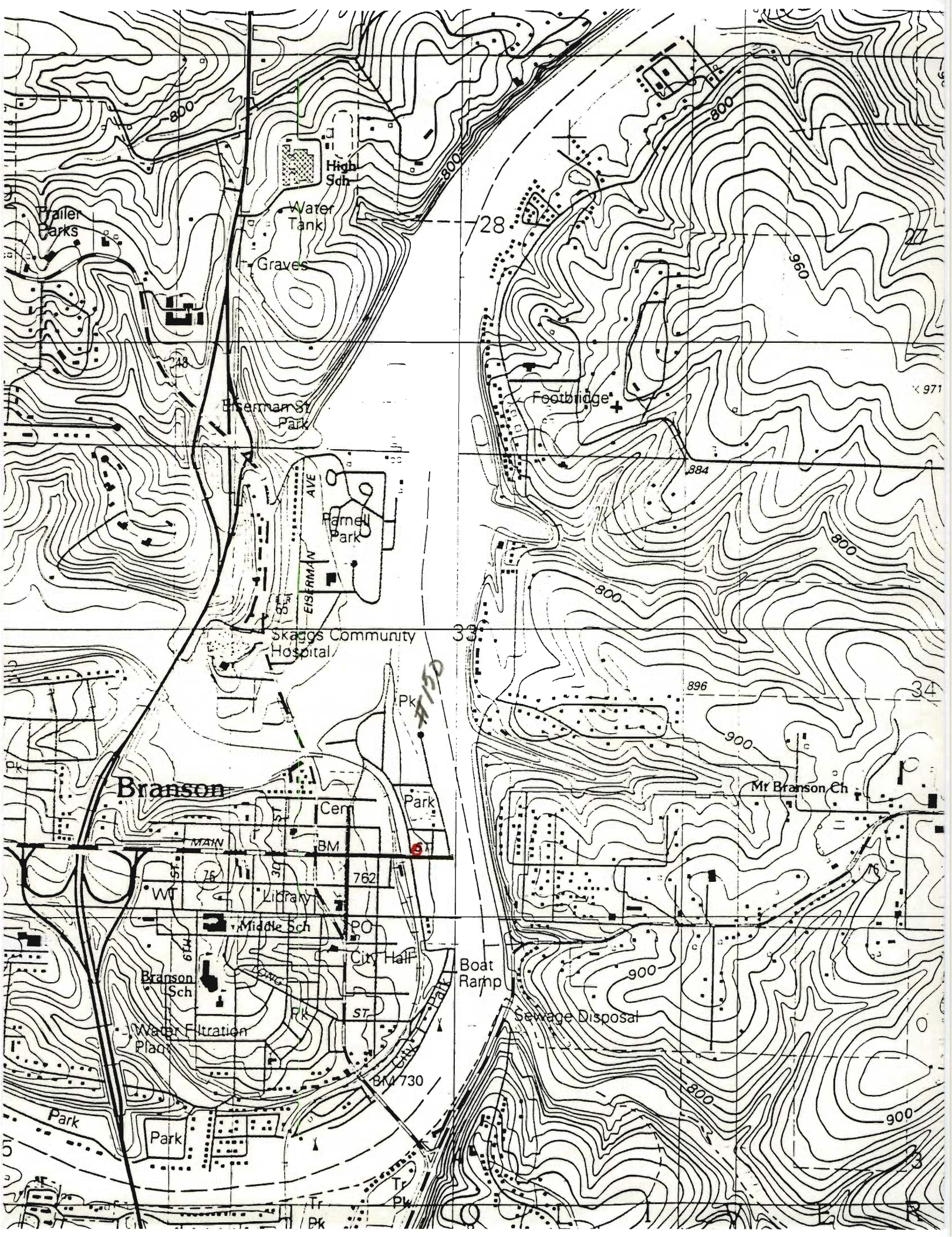
42. FURTHER DESCRIPTION OF IMPORTANT FEATURES: 4/1 double hung windows. Rock quoins, multi-paned leaded windows above awnings on lower story. Slab rock chimney on west toward front. Concrete sills.
PHOTO MUST BE PROVIDED

43. HISTORY AND SIGNIFICANCE
One of only two hotels in Branson in late 1920's, it was still operating as such fifty years later. It was built in a record-breaking year for tourism and played a role in Lake Taneycomo tourism for many years.

44. DESCRIPTION OF ENVIRONMENT AND OUTBUILDINGS

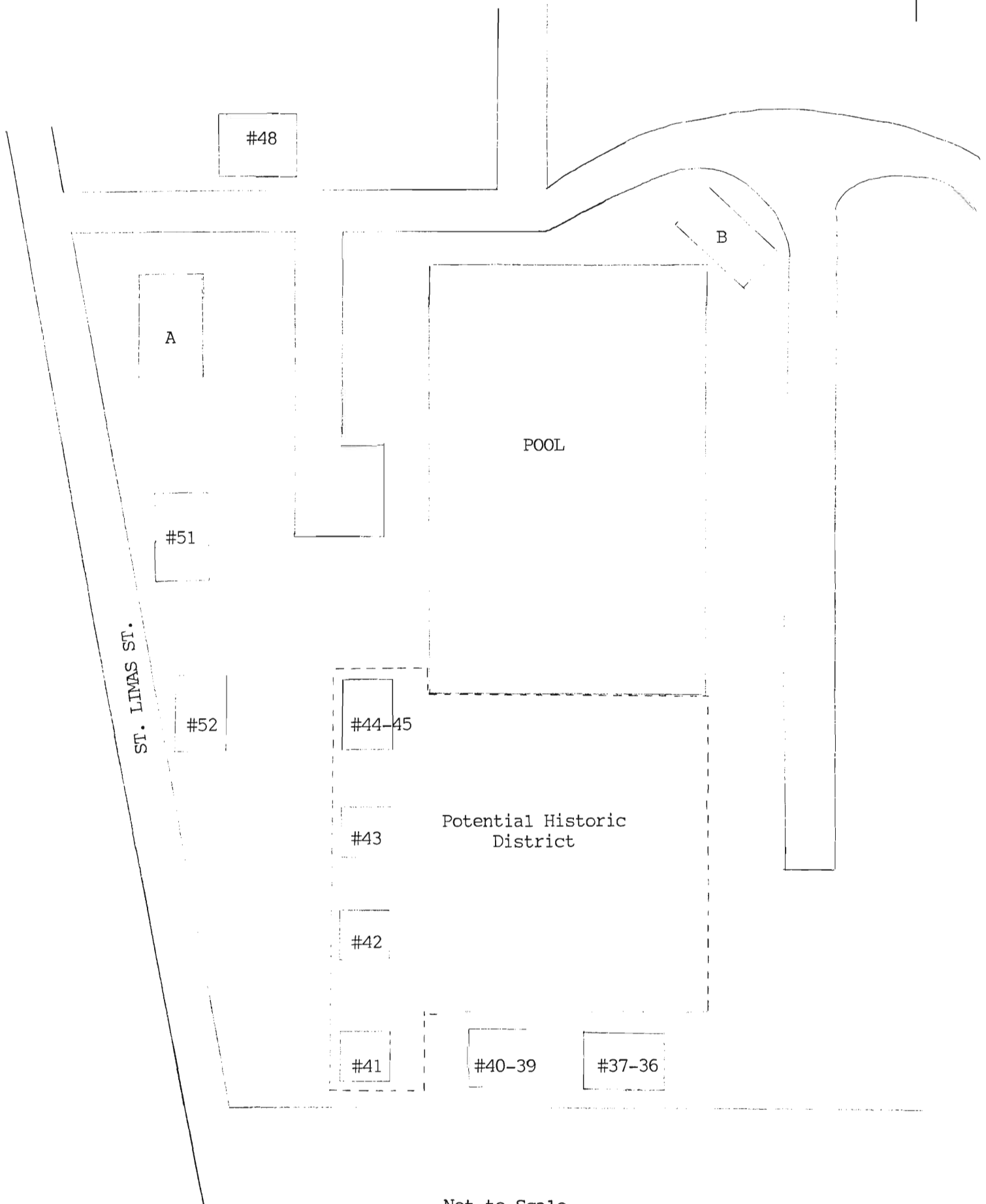
45. SOURCES OF INFORMATION on-site inspection
46. PREPARED BY LM-P
47. ORGANIZATION LM-P
48. DATE 2-91
49. REVISION DATE(S)
RETURN THIS FORM WHEN COMPLETED TO: OFFICE OF HISTORIC PRESERVATION P.O. BOX 176 JEFFERSON CITY, MISSOURI 65102

1. NO.
2. COUNTY
4. PRESENT LOCAL NAME(S) OR DESIGNATION(S)
5. OTHER NAME(S)
6. TOWNSHIP
RANGE
SECTION





SAMMY LANE RESORT



Not to Scale

MISSOURI OFFICE OF HISTORIC PRESERVATION

ARCHITECTURAL/HISTORIC INVENTORY SURVEY FORM

TA-AS-012-029

1. NO. <u>161</u> 2. COUNTY <u>Taney</u> 3. LOCATION OF NEGATIVES <u>COS</u>	4. PRESENT LOCAL NAME(S) OR DESIGNATION(S) <p style="text-align: center;">Sammy Lane Resort Cabin #48</p> 5. OTHER NAME(S)	1. NO.
6. SPECIFIC LEGAL LOCATION TOWNSHIP <u>23N</u> RANGE <u>21W</u> SECTION <u>33</u> IF CITY OR TOWN, STREET ADDRESS <p style="text-align: center;">320 Main St.</p> 7. CITY OR TOWN IF RURAL, VICINITY <p style="text-align: center;">Branson</p> 8. DESCRIPTION OF LOCATION <p>Cabin faces south into camp with entry on south.</p>	16. THEMATIC CATEGORY <p style="text-align: center;">tourism</p> 17. DATE(S) OR PERIOD <p style="text-align: center;">ca. 1930</p> 18. STYLE OR DESIGN <p style="text-align: center;">vernacular</p> 19. ARCHITECT OR ENGINEER 20. CONTRACTOR OR BUILDER <p style="text-align: center;">20 Fu</p> 21. ORIGINAL USE, IF APPARENT <p style="text-align: center;">tourist cabin OLD</p> 22. PRESENT USE <p style="text-align: center;">tourist cabin</p> 23. OWNERSHIP PUBLIC () PRIVATE (X) 24. OWNER'S NAME AND ADDRESS IF KNOWN 25. OPEN TO PUBLIC? YES () NO (X)	2. COUNTY
9. COORDINATES UTM LAT <u>Branson</u> LONG	26. LOCAL CONTACT PERSON OR ORGANIZATION 27. OTHER SURVEYS IN WHICH INCLUDED	4. PRESENT LOCAL NAME(S) OR DESIGNATION(S)
10. SITE () STRUCTURE () BUILDING (X) OBJECT () 11. ON NATIONAL REGISTER? YES () NO (X) 12. IS IT ELIGIBLE? YES () NO (X) 13. PART OF ESTAB. HIST. DISTRICT? YES () NO (X) 14. DISTRICT POTENTIAL? YES () NO (X) 15. NAME OF ESTABLISHED DISTRICT	28. NO. OF STORIES <u>1</u> - / 29. BASEMENT? YES () NO (X) 30. FOUNDATION MATERIAL <p style="text-align: center;">concrete</p> 31. WALL CONSTRUCTION <p style="text-align: center;">frame</p> 32. ROOF TYPE AND MATERIAL <p style="text-align: center;">gable/asphalt CB</p> 33. NO. OF BAYS FRONT <u>5</u> SIDE <u>1</u> 34. WALL TREATMENT <p style="text-align: center;">wood</p> 35. PLAN SHAPE <u>ell</u> 36. CHANGES (EXPLAIN IN NO. 42) ADDITION (X) ALTERED () MOVED () 37. CONDITION INTERIOR EXTERIOR <u>good</u> 38. PRESERVATION UNDERWAY? YES () NO (X) 39. ENDANGERED? BY WHAT? YES () NO (X) 40. VISIBLE FROM PUBLIC ROAD? YES () NO (X) 41. DISTANCE FROM AND FRONTAGE ON ROAD <p style="text-align: center;">15'</p>	5. OTHER NAME(S)
42. FURTHER DESCRIPTION OF IMPORTANT FEATURES <p>Wing on east maybe early addition. Small poured slab at entry. (Out of 29 total buildings 11 were surveyed.)</p>		6. TOWNSHIP
43. HISTORY AND SIGNIFICANCE		RANGE
44. DESCRIPTION OF ENVIRONMENT AND OUTBUILDINGS		SECTION
45. SOURCES OF INFORMATION <p style="text-align: center;">on-site inspection</p>	46. PREPARED BY <p style="text-align: center;">LM-P</p> 47. ORGANIZATION <p style="text-align: center;">LM-P</p> 48. DATE <p style="text-align: center;">2-91</p> 49. REVISION DATE(S)	

RETURN THIS FORM WHEN COMPLETED TO: OFFICE OF HISTORIC PRESERVATION
 P.O. BOX 176
 JEFFERSON CITY, MISSOURI 65102

IF ADDITIONAL SPACE IS NEEDED, ATTACH SEPARATE SHEET(S) TO THIS FORM



MISSOURI OFFICE OF HISTORIC PRESERVATION

ARCHITECTURAL/HISTORIC INVENTORY SURVEY FORM

TA-AS-012-030

1. NO. 161 2. COUNTY Taney 3. LOCATION OF NEGATIVES COS	4. PRESENT LOCAL NAME(S) OR DESIGNATION(S) Sammy Lane Resort 5. OTHER NAME(S)	1. NO.
6. SPECIFIC LEGAL LOCATION TOWNSHIP 23N RANGE 21W SECTION 33 IF CITY OR TOWN, STREET ADDRESS 320 E. Main St. 7. CITY OR TOWN IF RURAL, VICINITY Branson 8. DESCRIPTION OF LOCATION Building sits east of St. Linas St. facing east. 9. COORDINATES UTM LAT LONG Branson	16. THEMATIC CATEGORY tourism 17. DATE(S) OR PERIOD ca 1929 18. STYLE OR DESIGN vernacular 19. ARCHITECT OR ENGINEER 20. CONTRACTOR OR BUILDER 21. ORIGINAL USE, IF APPARENT 22. PRESENT USE garage/storage 23. OWNERSHIP PUBLIC() PRIVATE(X) 24. OWNER'S NAME AND ADDRESS IF KNOWN 25. OPEN TO PUBLIC? YES() NO(X) 26. LOCAL CONTACT PERSON OR ORGANIZATION 27. OTHER SURVEYS IN WHICH INCLUDED	2. COUNTY
11. ON NATIONAL REGISTER? YES() NO(X) 12. IS IT ELIGIBLE? YES() NO(X) 13. PART OF ESTAB. HIST. DISTRICT? YES() NO(X) 14. DISTRICT POTENTIAL? YES() NO(X) 15. NAME OF ESTABLISHED DISTRICT	28. NO. OF STORIES 1 29. BASEMENT? YES() NO(X) 30. FOUNDATION MATERIAL concrete 31. WALL CONSTRUCTION frame 32. ROOF TYPE AND MATERIAL gable/asphalt 33. NO. OF BAYS FRONT 4 SIDE 3 34. WALL TREATMENT rock/wood 35. PLAN SHAPE rect 36. CHANGES (EXPLAIN IN NO. 42) ADDITION() ALTERED(X) MOVED() 37. CONDITION INTERIOR EXTERIOR good 38. PRESERVATION UNDERWAY? YES() NO(X) 39. ENDANGERED? BY WHAT? YES() NO(X) 40. VISIBLE FROM PUBLIC ROAD? YES(X) NO() 41. DISTANCE FROM AND FRONTAGE ON ROAD 5'	4. PRESENT LOCAL NAME(S) OR DESIGNATION(S)
42. FURTHER DESCRIPTION OF IMPORTANT FEATURES Building was originally ground floor of a multi storied building of some kind. Two garage doors on east; southern part of building covered with stone. Remaining concrete on western exterior appears to be chinking remaining after ornamental logs are gone.		5. OTHER NAME(S)
43. HISTORY AND SIGNIFICANCE		6. TOWNSHIP
44. DESCRIPTION OF ENVIRONMENT AND OUTBUILDINGS		RANGE
45. SOURCES OF INFORMATION on-site inspection		SECTION
RETURN THIS FORM WHEN COMPLETED TO: OFFICE OF HISTORIC PRESERVATION P.O. BOX 176 JEFFERSON CITY, MISSOURI 65102 PH 314-781-4000		46. PREPARED BY LM-P 47. ORGANIZATION LM-P 48. DATE 2-91 49. REVISION DATE(S)

IF ADDITIONAL SPACE IS NEEDED, ATTACH SEPARATE SHEET(S) TO THIS FORM





MISSOURI OFFICE OF HISTORIC PRESERVATION

ARCHITECTURAL/HISTORIC INVENTORY SURVEY FORM

TA-AS-012-031

1. NO. 161 2. COUNTY Taney 3. LOCATION OF NEGATIVES COS	4. PRESENT LOCAL NAME(S) OR DESIGNATION(S) Sammy Lane Resort Cabin #51 5. OTHER NAME(S)	1. NO.
6. SPECIFIC LEGAL LOCATION TOWNSHIP 23N RANGE 21W SECTION 33 IF CITY OR TOWN, STREET ADDRESS 320 E. Main St. 7. CITY OR TOWN IF RURAL, VICINITY Branson 8. DESCRIPTION OF LOCATION Building sits east of St. Limas Street facing east with entry on east. 9. COORDINATES UTM LAT LONG Branson	16. THEMATIC CATEGORY tourism 17. DATE(S) OR PERIOD ca. 1930 18. STYLE OR DESIGN vernacular 19. ARCHITECT OR ENGINEER 20. CONTRACTOR OR BUILDER OB 21. ORIGINAL USE, IF APPARENT tourist cabin 22. PRESENT USE tourist cabin 23. OWNERSHIP PUBLIC () PRIVATE (X) 24. OWNER'S NAME AND ADDRESS IF KNOWN 25. OPEN TO PUBLIC? YES () NO (X) 26. LOCAL CONTACT PERSON OR ORGANIZATION 27. OTHER SURVEYS IN WHICH INCLUDED	2. COUNTY
11. ON NATIONAL REGISTER? YES () NO (X) 12. IS IT ELIGIBLE? YES () NO (X) 13. PART OF ESTAB. HIST. DISTRICT? YES () NO (X) 14. DISTRICT POTENTIAL? YES () NO (X) 15. NAME OF ESTABLISHED DISTRICT	28. NO. OF STORIES 1 29. BASEMENT? YES () NO (X) 30. FOUNDATION MATERIAL concrete 65 40 31. WALL CONSTRUCTION frame 32. ROOF TYPE AND MATERIAL gable/asphalt 33. NO. OF BAYS FRONT 5 SIDE 3 34. WALL TREATMENT wood shingle 25 35. PLAN SHAPE irreg 36. CHANGES (EXPLAIN IN NO. 42) ADDITION () ALTERED () MOVED () 37. CONDITION INTERIOR EXTERIOR good 38. PRESERVATION UNDERWAY? YES () NO (X) 39. ENDANGERED? BY WHAT? YES () NO (X) 40. VISIBLE FROM PUBLIC ROAD? YES () NO (X) 41. DISTANCE FROM AND FRONTAGE ON ROAD	4. PRESENT LOCAL NAME(S) OR DESIGNATION(S)
42. FURTHER DESCRIPTION OF IMPORTANT FEATURES 6/6 double hung windows. Veranda style porch bordered by rock-covered pillars supporting rustic untrimmed posts. Rock-covered foundation.	<div style="border: 1px solid black; padding: 20px; text-align: center;"> PHOTO MUST BE PROVIDED </div>	5. OTHER NAME(S)
43. HISTORY AND SIGNIFICANCE		6. TOWNSHIP
44. DESCRIPTION OF ENVIRONMENT AND OUTBUILDINGS Mortared slate rock sidewalk on east.		RANGE
45. SOURCES OF INFORMATION on-site inspection	46. PREPARED BY LM-P 47. ORGANIZATION LM-P 48. DATE 2-91 49. REVISION DATE(S)	SECTION

RETURN THIS FORM WHEN COMPLETED TO: OFFICE OF HISTORIC PRESERVATION
 P.O. BOX 176
 JEFFERSON CITY, MISSOURI 65102

IF ADDITIONAL SPACE IS NEEDED, ATTACH SEPARATE SHEET(S) TO THIS FORM



MISSOURI OFFICE OF HISTORIC PRESERVATION

ARCHITECTURAL/HISTORIC INVENTORY SURVEY FORM

TA-AS-012-032

1. NO. 161		4. PRESENT LOCAL NAME(S) OR DESIGNATION(S) Sammy Lane Resort Cabin #52		1. NO.
2. COUNTY Taney		5. OTHER NAME(S)		
3. LOCATION OF NEGATIVES COS				
6. SPECIFIC LEGAL LOCATION TOWNSHIP 23N RANGE 21W SECTION 33 IF CITY OR TOWN, STREET ADDRESS 320 E. Main St.		16. THEMATIC CATEGORY tourism		2. COUNTY
7. CITY OR TOWN IF RURAL, VICINITY Branson		17. DATE(S) OR PERIOD ca. 1930		
8. DESCRIPTION OF LOCATION Cabin sits east of St. Limas St. facing east with entry on east.		18. STYLE OR DESIGN vernacular 11		
9. COORDINATES UTM LAT LONG Branson		19. ARCHITECT OR ENGINEER		4. PRESENT LOCAL NAME(S) OR DESIGNATION(S)
10. SITE () STRUCTURE () BUILDING (X) OBJECT ()		20. CONTRACTOR OR BUILDER R1		
11. ON NATIONAL REGISTER? YES () NO (X)		21. ORIGINAL USE, IF APPARENT summer cabin 01B		
12. IS IT ELIGIBLE? YES () NO (X)		22. PRESENT USE tourist cabin		5. OTHER NAME(S)
13. PART OF ESTAB. HIST. DISTRICT? YES () NO (X)		23. OWNERSHIP PUBLIC () PRIVATE (X)		
14. DISTRICT POTENTIAL? YES () NO (X)		24. OWNER'S NAME AND ADDRESS IF KNOWN		
15. NAME OF ESTABLISHED DISTRICT		25. OPEN TO PUBLIC? YES () NO (X)		6. TOWNSHIP
42. FURTHER DESCRIPTION OF IMPORTANT FEATURES Small deck added to east and north. Rock covered foundation. What appears to be original entry on facade now unused, indicating structural change.		26. LOCAL CONTACT PERSON OR ORGANIZATION		
43. HISTORY AND SIGNIFICANCE		27. OTHER SURVEYS IN WHICH INCLUDED		
44. DESCRIPTION OF ENVIRONMENT AND OUTBUILDINGS		28. NO. OF STORIES 1		RANGE
45. SOURCES OF INFORMATION on-site inspection		29. BASEMENT? YES () NO (X)		
46. PREPARED BY LM-P		30. FOUNDATION MATERIAL concrete 65 40		
47. ORGANIZATION LM-P		31. WALL CONSTRUCTION frame		SECTION
48. DATE 2-91		32. ROOF TYPE AND MATERIAL hip/asphalt.		
49. REVISION DATE(S)		33. NO. OF BAYS FRONT 1 SIDE 2		
RETURN THIS FORM WHEN COMPLETED TO: OFFICE OF HISTORIC PRESERVATION P.O. BOX 176 JEFFERSON CITY, MISSOURI 65102		34. WALL TREATMENT wood		
IF ADDITIONAL SPACE IS NEEDED, ATTACH SEPARATE SHEET(S) TO THIS FORM		35. PLAN SHAPE square		
		36. CHANGES (EXPLAIN IN NO. 42) ADDITION (X) ALTERED () MOVED ()		
		37. CONDITION INTERIOR EXTERIOR good		
		38. PRESERVATION UNDERWAY? YES () NO (X)		
		39. ENDANGERED? BY WHAT? YES () NO (X)		
		40. VISIBLE FROM PUBLIC ROAD? YES () NO (X)		
		41. DISTANCE FROM AND FRONTAGE ON ROAD		
		PHOTO MUST BE PROVIDED		



MISSOURI OFFICE OF HISTORIC PRESERVATION

ARCHITECTURAL/HISTORIC INVENTORY SURVEY FORM

TA-AS-012-033

1. NO. 161		4. PRESENT LOCAL NAME(S) OR DESIGNATION(S) Sammy Lane Resort Cabins #36 -37, #39, -40		1. NO.
2. COUNTY Taney		5. OTHER NAME(S)		
3. LOCATION OF NEGATIVES COS				
6. SPECIFIC LEGAL LOCATION TOWNSHIP 23N RANGE 21W SECTION 33 IF CITY OR TOWN, STREET ADDRESS 320 E. Main St.		16. THEMATIC CATEGORY tourism		2. COUNTY
		17. DATE(S) OR PERIOD ca. 1932		
7. CITY OR TOWN IF RURAL, VICINITY Branson		18. STYLE OR DESIGN vernacular		4. PRESENT LOCAL NAME(S) OR DESIGNATION(S)
		19. ARCHITECT OR ENGINEER		
8. DESCRIPTION OF LOCATION Cabins sit at southern end of resort facing north with entries on north.		20. CONTRACTOR OR BUILDER		5. OTHER NAME(S)
		21. ORIGINAL USE, IF APPARENT tourist cabins		
9. COORDINATES UTM LAT LONG		22. PRESENT USE tourist cabins		6. TOWNSHIP
		23. OWNERSHIP PUBLIC () PRIVATE (X)		
10. SITE () STRUCTURE () BUILDING (X) OBJECT ()		24. OWNER'S NAME AND ADDRESS IF KNOWN		RANGE
		25. OPEN TO PUBLIC? YES () NO (X)		
11. ON NATIONAL REGISTER? YES () NO (X)		26. LOCAL CONTACT PERSON OR ORGANIZATION		SECTION
12. IS IT ELIGIBLE? YES () NO (X)		27. OTHER SURVEYS IN WHICH INCLUDED		
13. PART OF ESTAB. HIST. DISTRICT? YES () NO (X)		28. NO. OF STORIES 1		29. BASEMENT? YES () NO (X)
14. DISTRICT POTENTIAL? YES () NO (X)		29. FOUNDATION MATERIAL concrete		
15. NAME OF ESTABLISHED DISTRICT		30. WALL CONSTRUCTION frame		31. ROOF TYPE AND MATERIAL gable/asphalt
		31. WALL TREATMENT stucco		
		32. PLAN SHAPE square		33. CHANGES (EXPLAIN IN NO. 42) ADDITION (X) ALTERED () MOVED ()
		33. CONDITION INTERIOR EXTERIOR good		
		34. PRESERVATION UNDERWAY? YES () NO (X)		35. ENDANGERED? BY WHAT? YES () NO (X)
		35. VISIBLE FROM PUBLIC ROAD? YES () NO (X)		
		36. DISTANCE FROM AND FRONTAGE ON ROAD		37. PHOTO MUST BE PROVIDED
42. FURTHER DESCRIPTION OF IMPORTANT FEATURES. Each building houses two resort units. Both have rock-covered foundations with porches added to north. Cross gabled section on south of #39-40 probably the original portion, with the opposing gabled section added later.				
43. HISTORY AND SIGNIFICANCE #36 - 37 #37 #39 - 40 #40 51 1 WLL 61 GRCPUB 6540 DB DB S WLL 61 20 GB GB 63 R1 39				
44. DESCRIPTION OF ENVIRONMENT AND OUTBUILDINGS				
45. SOURCES OF INFORMATION on-site inspection			46. PREPARED BY LM-P	
RETURN THIS FORM WHEN COMPLETED TO: OFFICE OF HISTORIC PRESERVATION P.O. BOX 176 JEFFERSON CITY, MISSOURI 65102 PH 314-781-4000			47. ORGANIZATION LM-P	
			48. DATE 2-91 49. REVISION DATE(S)	

IF ADDITIONAL SPACE IS NEEDED, ATTACH SEPARATE SHEET(S) TO THIS FORM







MISSOURI OFFICE OF HISTORIC PRESERVATION

ARCHITECTURAL/HISTORIC INVENTORY SURVEY FORM

TA-AS-012-034

1. NO. 161		4. PRESENT LOCAL NAME(S) OR DESIGNATION(S) Sammy Lane Resort Cabins #41, 42, 43, 44, 45		1. NO.
2. COUNTY Taney		5. OTHER NAME(S)		
3. LOCATION OF NEGATIVES COS				
6. SPECIFIC LEGAL LOCATION TOWNSHIP 23N RANGE 21W SECTION 33 IF CITY OR TOWN, STREET ADDRESS 320 E. Main St.		16. THEMATIC CATEGORY tourism		2. COUNTY
7. CITY OR TOWN IF RURAL, VICINITY Branson		17. DATE(S) OR PERIOD ca. 1925		
8. DESCRIPTION OF LOCATION Cabins sit east of St. Limas St. facing east with entries on east.		18. STYLE OR DESIGN vernacular		
9. COORDINATES UTM LAT LONG Branson		19. ARCHITECT OR ENGINEER		4. PRESENT LOCAL NAME(S) OR DESIGNATION(S)
10. SITE () STRUCTURE () BUILDING (X) OBJECT ()		20. CONTRACTOR OR BUILDER		
11. ON NATIONAL REGISTER? YES () NO (X)		21. ORIGINAL USE, IF APPARENT tourist cabins OLD		
12. IS IT ELIGIBLE? YES () NO (X)		22. PRESENT USE tourist cabins		5. OTHER NAME(S)
13. PART OF ESTAB. HIST. DISTRICT? YES () NO (X)		23. OWNERSHIP PUBLIC () PRIVATE (X)		
14. DISTRICT POTENTIAL? YES () NO (X)		24. OWNER'S NAME AND ADDRESS IF KNOWN		
15. NAME OF ESTABLISHED DISTRICT		25. OPEN TO PUBLIC? YES () NO (X)		6. TOWNSHIP
42. FURTHER DESCRIPTION OF IMPORTANT FEATURES: Cabin #41 has had porch enclosed. Probably some of earliest commercial tourist cabins in Branson/Hollister area. Retain high degree of integrity. All had entry-side view of Lake Taneycomo from veranda-style porches bordered by rustic, untrimmed posts. #41, 42, 43 have rock chimnies on north, 2 with unusual, distinctive horizontal crenellation. All are constructed of notched log with cement chinking. Area under gables of 41-43 trimmed with slab log; 44-45 has wood shingles under gables & on exterior walls of small western addition.		26. LOCAL CONTACT PERSON OR ORGANIZATION		
43. HISTORY AND SIGNIFICANCE See back of sheet #41 1 WU 23 CB 63 65 40 TR RC #42 18 43 44-45 1 WU 23 CB 63 65 40 CB 08 RC		27. OTHER SURVEYS IN WHICH INCLUDED		
44. DESCRIPTION OF ENVIRONMENT AND OUTBUILDINGS Low mortared rock wall runs north/south in front of cabins. Area in front (east) of cabins and south of pool landscaped with rock. South edge of pool bordered by vertically set, irregular slab rock. Small rock building at south end of pool houses pool pump system		45. SOURCES OF INFORMATION on-site inspection		RANGE
46. PREPARED BY LM-P		47. ORGANIZATION LM-P		
48. DATE 2-91		49. REVISION DATE(S)		
RETURN THIS FORM WHEN COMPLETED TO: OFFICE OF HISTORIC PRESERVATION P.O. BOX 176 JEFFERSON CITY, MISSOURI 65102 DU 314 781 4000				

IF ADDITIONAL SPACE IS NEEDED, ATTACH SEPARATE SHEET(S) TO THIS FORM

#43. In 1924 Hobart McQuarter, owner of Sammy Lane Boat Line, opened the Sammy Lane Resort with twelve camp shelters. Strategically located at the west end of the bridge across Lake Taneycomo, the resort expanded for several years. In 1925 a 60' x 150' swimming pool was built, with a bathhouse and pavilion on the west. That year the camp consisted of shelters for automobile campers, a screened kitchen, and shower. Cars were charged a gate admission, but season tickets were available for the swimming pool. In 1926 owner McQuarter bought a boat line at the end of the bridge so he could relocate it and allow the resort room to expand. Toward this end, he also moved the Sammy Lane Boat Line Machine Shops, permitting the resort to occupy the area from the ice plant at the south end of the block to the bridge. The resort that year had grown to 30 shelters with eight built on piers over the water.


















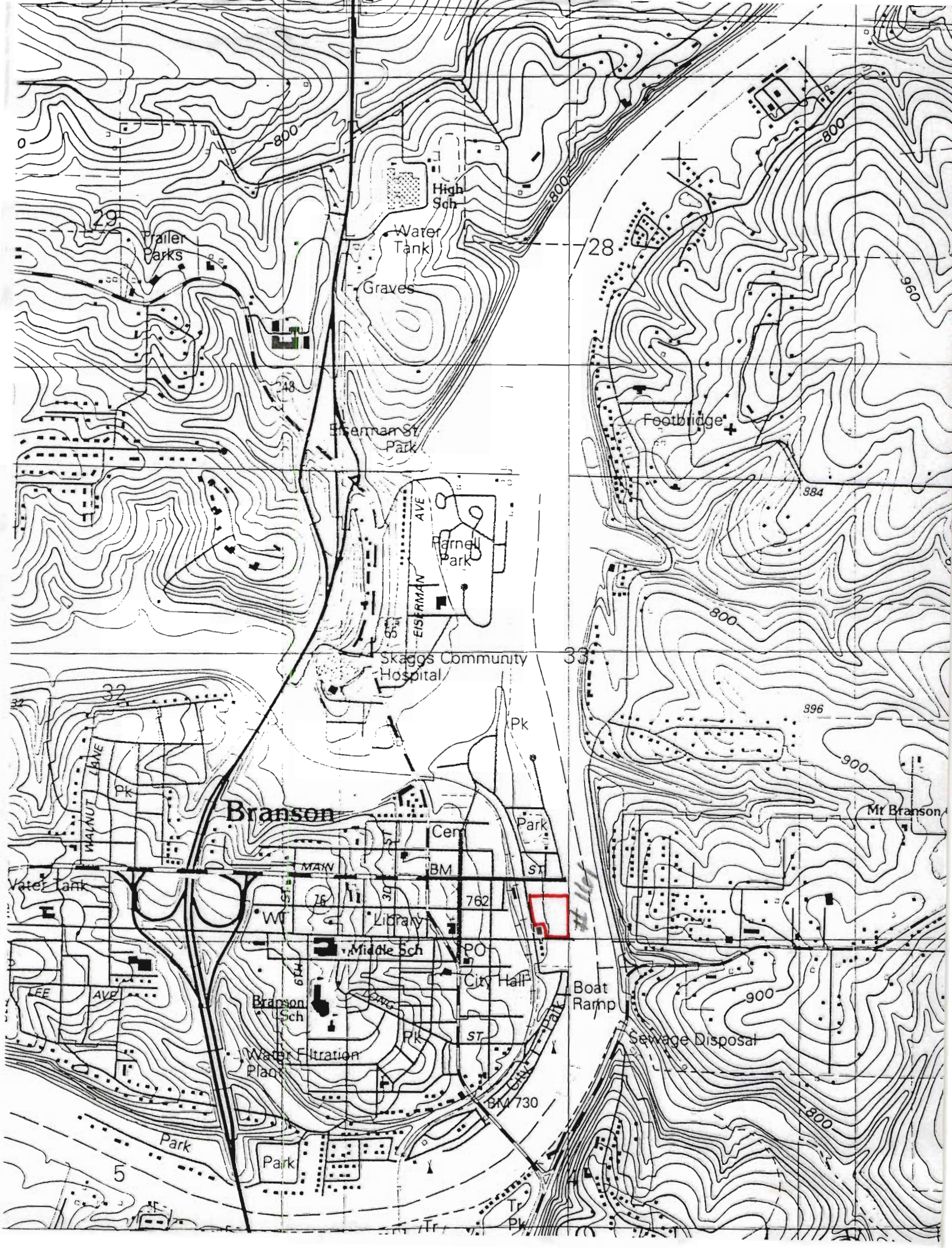
MISSOURI OFFICE OF HISTORIC PRESERVATION

ARCHITECTURAL/HISTORIC INVENTORY SURVEY FORM

TA-AS-012-035

1. NO. 161 2. COUNTY Taney 3. LOCATION OF NEGATIVES COS	4. PRESENT LOCAL NAME(S) OR DESIGNATION(S) Sammy Lane Resort 5. OTHER NAME(S)	1. NO.	
6. SPECIFIC LEGAL LOCATION TOWNSHIP 23N RANGE 21W SECTION 33 IF CITY OR TOWN, STREET ADDRESS 320 E. Main St. 7. CITY OR TOWN IF RURAL, VICINITY Branson 8. DESCRIPTION OF LOCATION Building faces east with entry on east, toward Lake Taneycomo 9. COORDINATES UTM LAT LONG 10. SITE () STRUCTURE () BUILDING (X) OBJECT () 11. ON NATIONAL REGISTER? YES () NO (X) 12. IS IT ELIGIBLE? YES () NO (X) 13. PART OF ESTAB. HIST. DISTRICT? YES () NO (X) 14. DISTRICT POTENTIAL? YES () NO (X) 15. NAME OF ESTABLISHED DISTRICT	16. THEMATIC CATEGORY tourism 17. DATE(S) OR PERIOD ca. 1935 18. STYLE OR DESIGN vernacular 19. ARCHITECT OR ENGINEER 20. CONTRACTOR OR BUILDER 21. ORIGINAL USE, IF APPARENT 22. PRESENT USE tourist cabin 23. OWNERSHIP PUBLIC () PRIVATE (X) 24. OWNER'S NAME AND ADDRESS IF KNOWN 25. OPEN TO PUBLIC? YES () NO (X) 26. LOCAL CONTACT PERSON OR ORGANIZATION 27. OTHER SURVEYS IN WHICH INCLUDED	28. NO. OF STORIES 29. BASEMENT? YES () NO (X) 30. FOUNDATION MATERIAL concrete 31. WALL CONSTRUCTION frame 32. ROOF TYPE AND MATERIAL gable/asphalt 33. NO. OF BAYS FRONT 4 SIDE 1 34. WALL TREATMENT wood 35. PLAN SHAPE irreg 36. CHANGES (EXPLAIN IN NO. 42) ADDITION (X) ALTERED (X) MOVED () 37. CONDITION INTERIOR EXTERIOR good 38. PRESERVATION UNDERWAY? YES () NO (X) 39. ENDANGERED? BY WHAT? YES () NO (X) 40. VISIBLE FROM PUBLIC ROAD? YES () NO (X) 41. DISTANCE FROM AND FRONTAGE ON ROAD	2. COUNTY
42. FURTHER DESCRIPTION OF IMPORTANT FEATURES Slab rock skirting. Core is central section, which originally had lower roofline. End sections had gable and shed roofed configuration evident on ends which have been enclosed by higher gabled roof. Deck added onto west. Building possibly a conglomerate of 3 separate cabins.		4. PRESENT LOCAL NAME(S) OR DESIGNATION(S)	
43. HISTORY AND SIGNIFICANCE		5. OTHER NAME(S)	
44. DESCRIPTION OF ENVIRONMENT AND OUTBUILDINGS		6. TOWNSHIP	
45. SOURCES OF INFORMATION on-site inspection		RANGE	
RETURN THIS FORM WHEN COMPLETED TO: OFFICE OF HISTORIC PRESERVATION P.O. BOX 176 JEFFERSON CITY, MISSOURI 65102 PH 314-781-4000		SECTION	
IF ADDITIONAL SPACE IS NEEDED, ATTACH SEPARATE SHEET(S) TO THIS FORM		46. PREPARED BY LM-P 47. ORGANIZATION LM-P 48. DATE 2-91 49. REVISION DATE(S)	






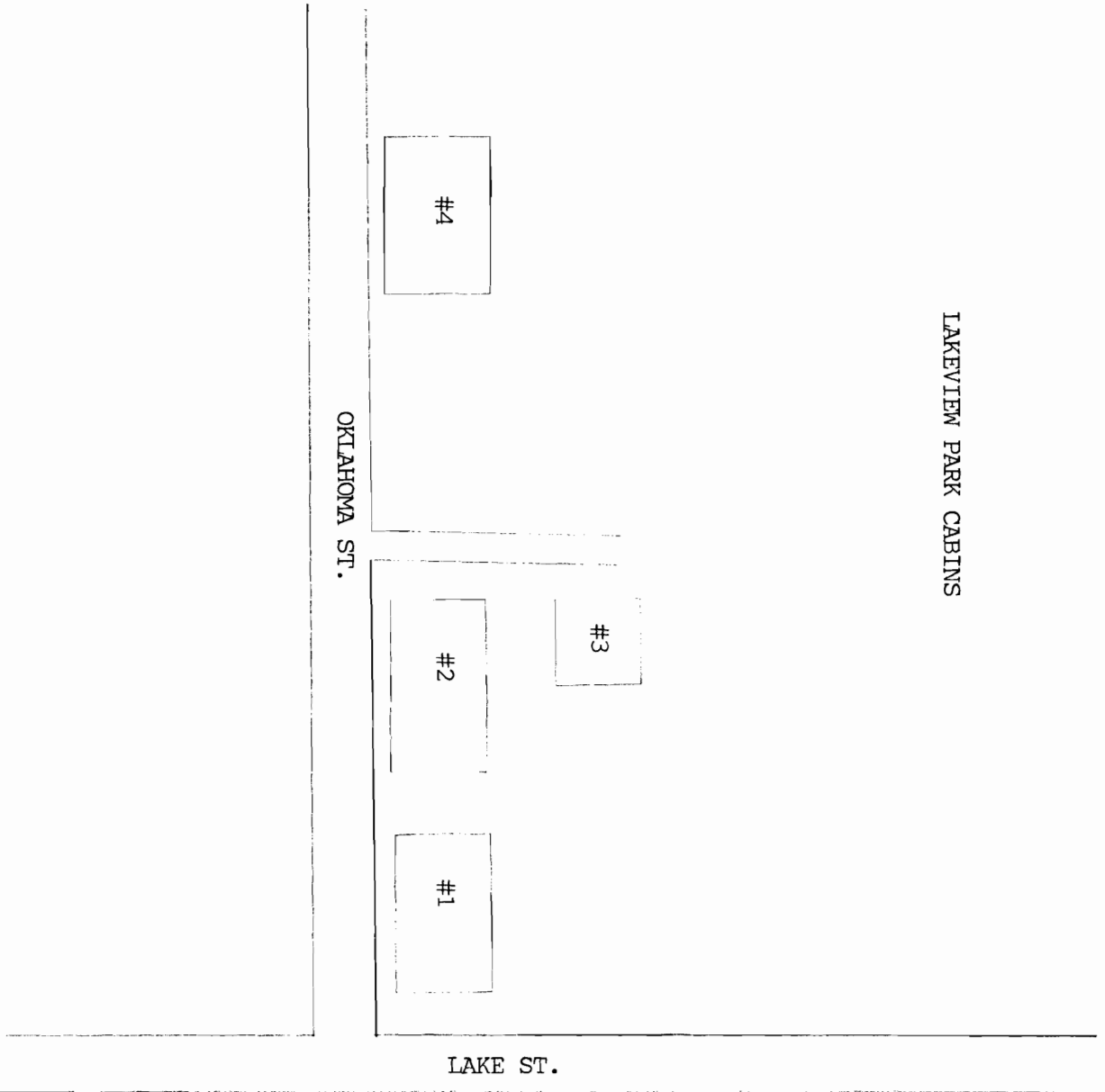




PLEASE
DO NOT
BLOCK
DRIVEWAY



LAKEVIEW PARK CABINS



MISSOURI OFFICE OF HISTORIC PRESERVATION

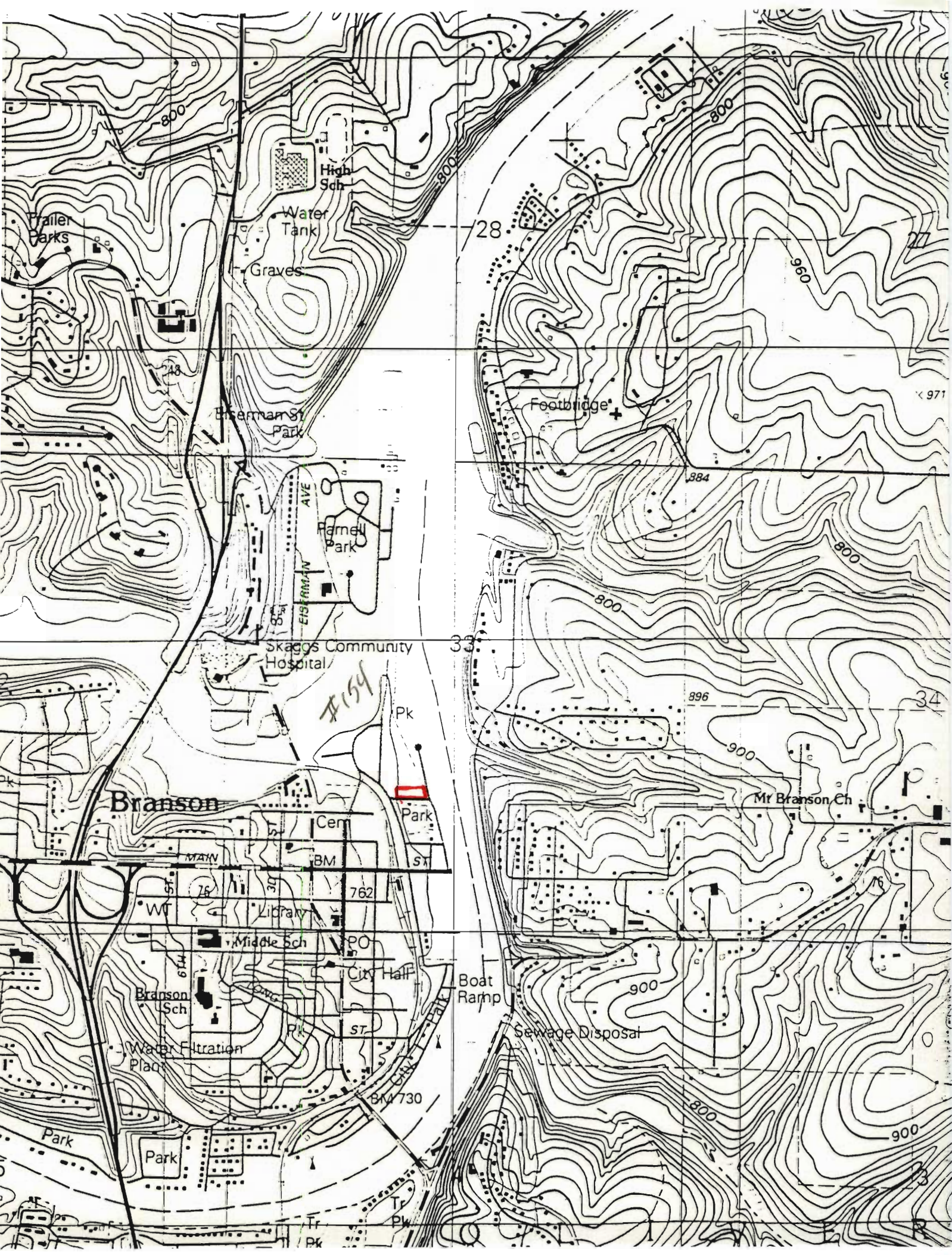
ARCHITECTURAL/HISTORIC INVENTORY SURVEY FORM

TA-AS-012-036

<p>1. NO. 154</p> <p>2. COUNTY Taney</p> <p>3. LOCATION OF NEGATIVES COS</p>	<p>4. PRESENT LOCAL NAME(S) OR DESIGNATION(S) Lake View Park Cabins 4 bldgs, 2 cabins, 1 office</p> <p>5. OTHER NAME(S) 1 old bldg.</p>	1. NO.	
<p>6. SPECIFIC LEGAL LOCATION TOWNSHIP 23N RANGE 21W SECTION 33 IF CITY OR TOWN, STREET ADDRESS 307 E. Oklahoma</p> <p>7. CITY OR TOWN IF RURAL, VICINITY Branson</p> <p>8. DESCRIPTION OF LOCATION Cabins & office face Oklahoma St. on the south; entries on south. Utility building sits behind cabins, facing west.</p> <p>9. COORDINATES UTM LAT LONG Branson</p>	<p>16. THEMATIC CATEGORY tourism</p> <p>17. DATE(S) OR PERIOD 1930s</p> <p>18. STYLE OR DESIGN vernacular</p> <p>19. ARCHITECT OR ENGINEER</p> <p>20. CONTRACTOR OR BUILDER</p> <p>21. ORIGINAL USE, IF APPARENT</p> <p>22. PRESENT USE tourist court</p> <p>23. OWNERSHIP PUBLIC() PRIVATE(X)</p> <p>24. OWNER'S NAME AND ADDRESS IF KNOWN</p> <p>25. OPEN TO PUBLIC? YES() NO(X)</p> <p>26. LOCAL CONTACT PERSON OR ORGANIZATION</p> <p>27. OTHER SURVEYS IN WHICH INCLUDED</p>	<p>28. NO. OF STORIES 1</p> <p>29. BASEMENT? YES() NO(X)</p> <p>30. FOUNDATION MATERIAL concrete</p> <p>31. WALL CONSTRUCTION frame</p> <p>32. ROOF TYPE AND MATERIAL gable/asphalt</p> <p>33. NO. OF BAYS FRONT SIDE</p> <p>34. WALL TREATMENT stucco/rock</p> <p>35. PLAN SHAPE rect</p> <p>36. CHANGES (EXPLAIN IN NO. 42) ADDITION() ALTERED() MOVED()</p> <p>37. CONDITION INTERIOR EXTERIOR good</p> <p>38. PRESERVATION UNDERWAY? YES() NO(X)</p> <p>39. ENDANGERED? BY WHAT? YES() NO(X)</p> <p>40. VISIBLE FROM PUBLIC ROAD? YES(X) NO()</p> <p>41. DISTANCE FROM AND FRONTAGE ON ROAD 15'</p>	2. COUNTY
<p>10. SITE() STRUCTURE() BUILDING(X) OBJECT()</p> <p>11. ON NATIONAL REGISTER? YES() NO(X)</p> <p>12. IS IT ELIGIBLE? YES() NO(X)</p> <p>13. PART OF ESTAB. HIST. DISTRICT? YES() NO(X)</p> <p>14. DISTRICT POTENTIAL? YES() NO(X)</p> <p>15. NAME OF ESTABLISHED DISTRICT</p>	<p>42. FURTHER DESCRIPTION OF IMPORTANT FEATURES Each cabin houses 2 tourist units. Both cabins and office/house face street, with utility building off street to north. Cabins are stucco with slab rock skirting; office has slab rock exterior. These 4 historic buildings are the only permanent structures in resort; remainder are mobile homes.</p>	4. PRESENT LOCAL NAME(S) OR DESIGNATION(S)	
<p>43. HISTORY AND SIGNIFICANCE</p> <div style="display: flex; justify-content: space-around;"> <div> <p>Cabins #1 #2</p> <p>1-1</p> <p>61 40</p> <p>GB 63 GB 63</p> <p>50 50</p> <p>st st</p> <p>RC RC</p> </div> <div> <p>Office</p> <p>1-1</p> <p>61 40</p> <p>GB 63 GB 63</p> <p>50 50</p> <p>st st</p> <p>RC RC</p> </div> <div> <p>Outbuilding</p> <p>1-1</p> <p>61 40</p> <p>GB 63 GB 63</p> <p>50 50</p> <p>st st</p> <p>RC RC</p> </div> </div>		5. OTHER NAME(S)	
<p>44. DESCRIPTION OF ENVIRONMENT AND OUTBUILDINGS Old concrete sidewalk leads from office to street.</p>		6. TOWNSHIP	
<p>45. SOURCES OF INFORMATION on-site inspection</p>		RANGE	
<p>46. PREPARED BY LM-P</p> <p>47. ORGANIZATION LM-P</p> <p>48. DATE 2-91</p> <p>49. REVISION DATE(S)</p>		SECTION	

RETURN THIS FORM WHEN COMPLETED TO: OFFICE OF HISTORIC PRESERVATION
P.O. BOX 176
JEFFERSON CITY, MISSOURI 65102
PH 314-781-4088

IF ADDITIONAL SPACE IS NEEDED, ATTACH SEPARATE SHEET(S) TO THIS FORM







Lake View
COTTAGES

OFFICE

Lake View
PARK • CABINS
KITCHENS
← OFFICE IN ROCK HOUSE

Lake View
TRAILER PARK

RENFRO'S
OFFICE SUPPLY
EQUIPMENT CO., INC.
Phone 7-28-2147



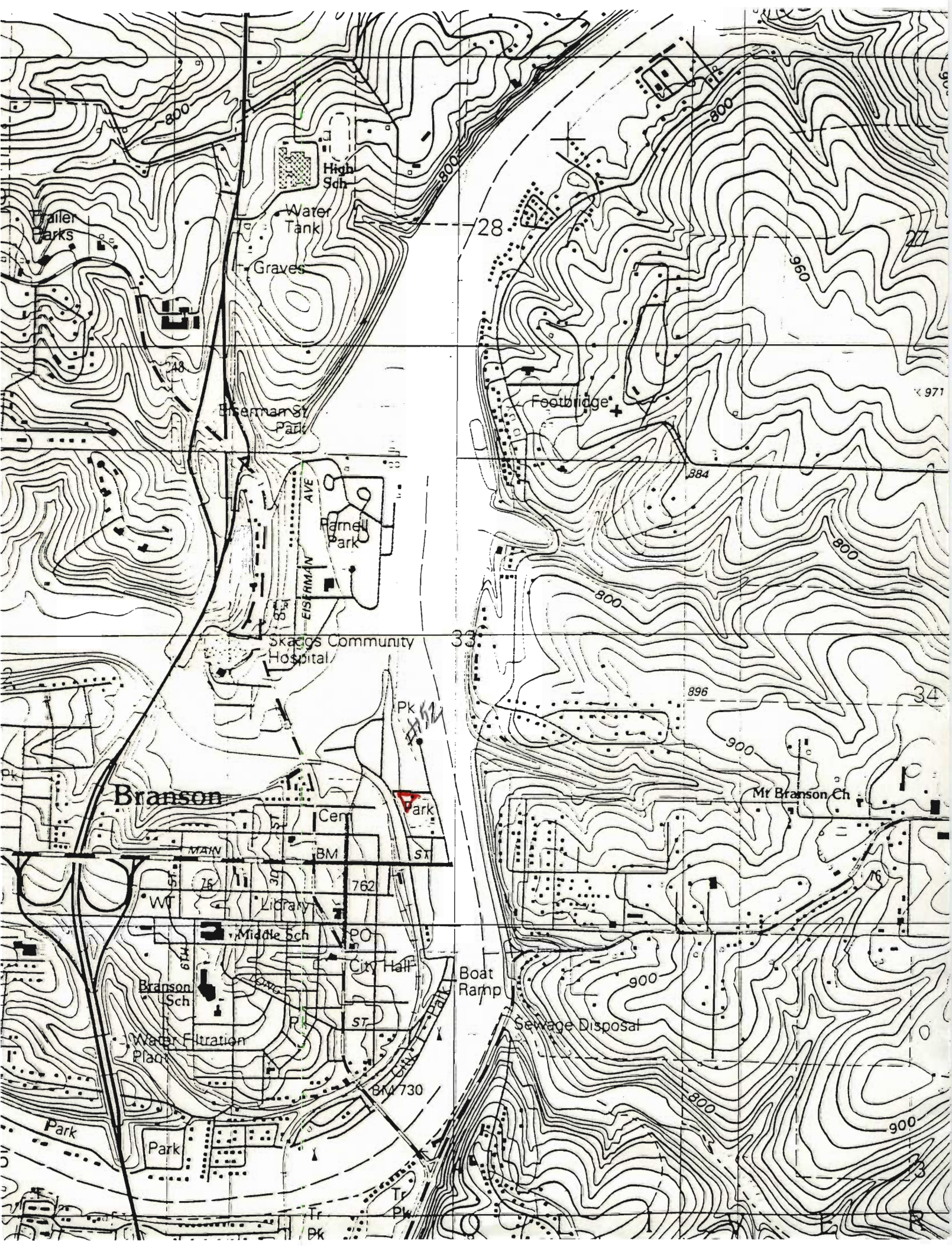
MISSOURI OFFICE OF HISTORIC PRESERVATION

ARCHITECTURAL/HISTORIC INVENTORY SURVEY FORM

TA-AS-012-037

1. NO. 152 2. COUNTY Taney 3. LOCATION OF NEGATIVES COS	4. PRESENT LOCAL NAME(S) OR DESIGNATION(S) Mang Field 5. OTHER NAME(S)	1. NO.
6. SPECIFIC LEGAL LOCATION TOWNSHIP 23N RANGE 21W SECTION 33 IF CITY OR TOWN, STREET ADDRESS Oklahoma & St. Limas Streets 7. CITY OR TOWN IF RURAL, VICINITY Branson 8. DESCRIPTION OF LOCATION Stadium faces southeast.	16. THEMATIC CATEGORY tourism 120 280 17. DATE(S) OR PERIOD 1935 18. STYLE OR DESIGN 08 19. ARCHITECT OR ENGINEER 20. CONTRACTOR OR BUILDER W.P.A. 21. ORIGINAL USE, IF APPARENT Ball field/stadium 22. PRESENT USE Ball field/stadium 23. OWNERSHIP PUBLIC (X) PRIVATE () 24. OWNER'S NAME AND ADDRESS IF KNOWN City of Branson Branson, MO 25. OPEN TO PUBLIC? YES (X) NO () 26. LOCAL CONTACT PERSON OR ORGANIZATION 27. OTHER SURVEYS IN WHICH INCLUDED	2. COUNTY 4. PRESENT LOCAL NAME(S) OR DESIGNATION(S)
9. COORDINATES UTM LAT LONG Branson 10. SITE () STRUCTURE (X) BUILDING () OBJECT () 11. ON NATIONAL REGISTER? YES () NO (X) 12. IS IT ELIGIBLE? YES (X) NO () 13. PART OF ESTAB. HIST. DISTRICT? YES () NO (X) 14. DISTRICT POTENTIAL? YES () NO (X) 15. NAME OF ESTABLISHED DISTRICT	28. NO. OF STORIES 29. BASEMENT? YES () NO (X) 30. FOUNDATION MATERIAL concrete 31. WALL CONSTRUCTION concrete/rock 32. ROOF TYPE AND MATERIAL shed/metal 33. NO. OF BAYS FRONT SIDE 34. WALL TREATMENT 35. PLAN SHAPE 36. CHANGES (EXPLAIN IN NO. 42) ADDITION () ALTERED (X) MOVED () 37. CONDITION INTERIOR EXTERIOR good 38. PRESERVATION UNDERWAY? YES () NO (X) 39. ENDANGERED? BY WHAT? YES () NO (X) 40. VISIBLE FROM PUBLIC ROAD? YES (X) NO () 41. DISTANCE FROM AND FRONTAGE ON ROAD 12'	5. OTHER NAME(S) 6. TOWNSHIP RANGE SECTION
42. FURTHER DESCRIPTION OF IMPORTANT FEATURES Approximately the lower three feet of grandstand is squared stone blocks. Above that the wall is slabrock, appearing to be later work.		PHOTO MUST BE PROVIDED
43. HISTORY AND SIGNIFICANCE : Purchased as part of city park property in 1917, Mang Field has been important community center for many years, used for baseball, softball, football, picnics, REA meetings, rodeos, carnivals, political meetings, and Easter services. Five farm teams for the New York Yankees trained there; these included player Mickey Mantle. City inspector condemned deteriorated grandstand in 1979 and it was renovated instead. Mang field itself dates to the 1920's, but the flood of 1927 washed away the wooden grandstand. The present grandstand was constructed circa 1935 by the WPA.		
44. DESCRIPTION OF ENVIRONMENT AND OUTBUILDINGS Renovated restroom building to east of grandstand.		
45. SOURCES OF INFORMATION on-site inspection	46. PREPARED BY LM-P 47. ORGANIZATION LM-P 48. DATE 2-91 49. REVISION DATE(S)	
RETURN THIS FORM WHEN COMPLETED TO: OFFICE OF HISTORIC PRESERVATION P.O. BOX 176 JEFFERSON CITY, MISSOURI 65102 PH 314-751-4098		

IF ADDITIONAL SPACE IS NEEDED, ATTACH SEPARATE SHEET(S) TO THIS FORM





MISSOURI OFFICE OF HISTORIC PRESERVATION

ARCHITECTURAL/HISTORIC INVENTORY SURVEY FORM

TA-AS-012-038

1. NO. 148 2. COUNTY Taney 3. LOCATION OF NEGATIVES COS	4. PRESENT LOCAL NAME(S) OR DESIGNATION(S) 5. OTHER NAME(S)	1. NO.
6. SPECIFIC LEGAL LOCATION TOWNSHIP <u>22N</u> RANGE <u>21W</u> SECTION <u>4</u> IF CITY OR TOWN, STREET ADDRESS St. Limas St. 7. CITY OR TOWN IF RURAL, VICINITY Branson 8. DESCRIPTION OF LOCATION House sits east of street facing west with entry on west	16. THEMATIC CATEGORY tourism 17. DATE(S) OR PERIOD 1920s 18. STYLE OR DESIGN vernacular 19. ARCHITECT OR ENGINEER 20. CONTRACTOR OR BUILDER 21. ORIGINAL USE, IF APPARENT cabins OIF 22. PRESENT USE dwelling 23. OWNERSHIP PUBLIC () PRIVATE (X) 24. OWNER'S NAME AND ADDRESS IF KNOWN 25. OPEN TO PUBLIC? YES () NO (X) 26. LOCAL CONTACT PERSON OR ORGANIZATION 27. OTHER SURVEYS IN WHICH INCLUDED	2. COUNTY
9. COORDINATES UTM LAT LONG Branson	28. NO. OF STORIES 1 29. BASEMENT? YES () NO (X) 30. FOUNDATION MATERIAL concrete 31. WALL CONSTRUCTION frame 32. ROOF TYPE AND MATERIAL gable/asphalt 33. NO. OF BAYS FRONT 9 SIDE 3 34. WALL TREATMENT stucco 35. PLAN SHAPE rect 36. CHANGES (EXPLAIN IN NO. 42) ADDITION (X) ALTERED (X) MOVED () 37. CONDITION INTERIOR EXTERIOR good 38. PRESERVATION UNDERWAY? YES () NO (X) 39. ENDANGERED? BY WHAT? YES () NO (XX) 40. VISIBLE FROM PUBLIC ROAD? YES (X) NO () 41. DISTANCE FROM AND FRONTAGE ON ROAD 10'	4. PRESENT LOCAL NAME(S) OR DESIGNATION(S)
10. SITE () STRUCTURE () BUILDING (X) OBJECT () 11. ON NATIONAL REGISTER? YES () NO (X) 12. IS IT ELIGIBLE? YES () NO (XX) 13. PART OF ESTAB. HIST. DISTRICT? YES () NO (X) 14. DISTRICT POTENTIAL? YES () NO (X) 15. NAME OF ESTABLISHED DISTRICT	42. FURTHER DESCRIPTION OF IMPORTANT FEATURES House was originally two small cabins which have been structurally joined by carport section in middle. Rock arch over door on southern section.	5. OTHER NAME(S)
43. HISTORY AND SIGNIFICANCE		6. TOWNSHIP
44. DESCRIPTION OF ENVIRONMENT AND OUTBUILDINGS		RANGE
45. SOURCES OF INFORMATION on-site inspection	46. PREPARED BY LM-P 47. ORGANIZATION LM-P 48. DATE 2-91 49. REVISION DATE(S)	SECTION

RETURN THIS FORM WHEN COMPLETED TO: OFFICE OF HISTORIC PRESERVATION
 P.O. BOX 176
 JEFFERSON CITY, MISSOURI 65102
 IF ADDITIONAL SPACE IS NEEDED, ATTACH SEPARATE SHEET(S) TO THIS FORM





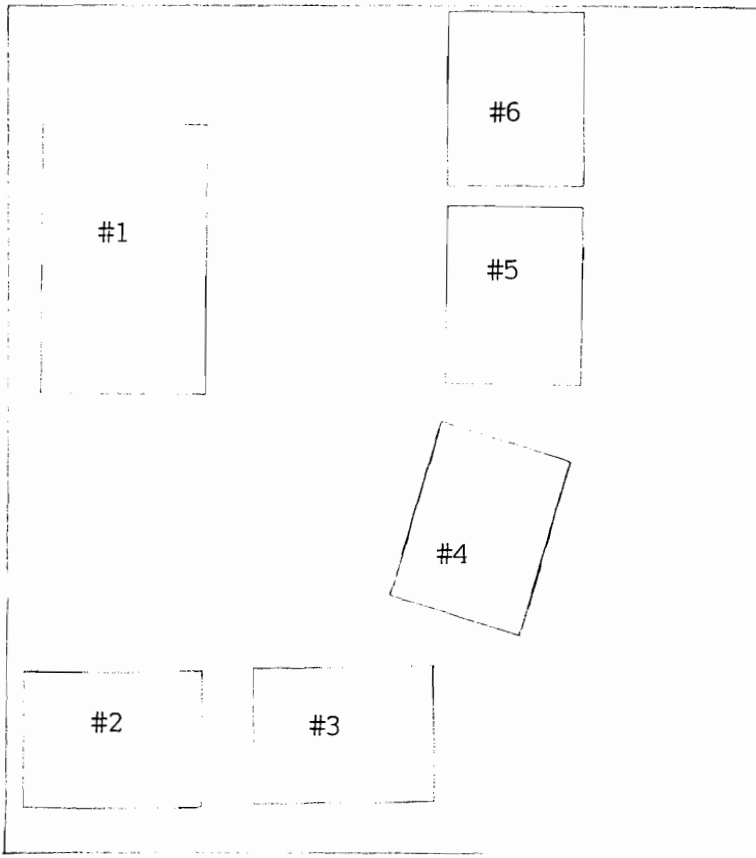




WHITE RIVER COURT

ATLANTIC ST.

ST. LINAS ST.



Not to Scale

MISSOURI OFFICE OF HISTORIC PRESERVATION

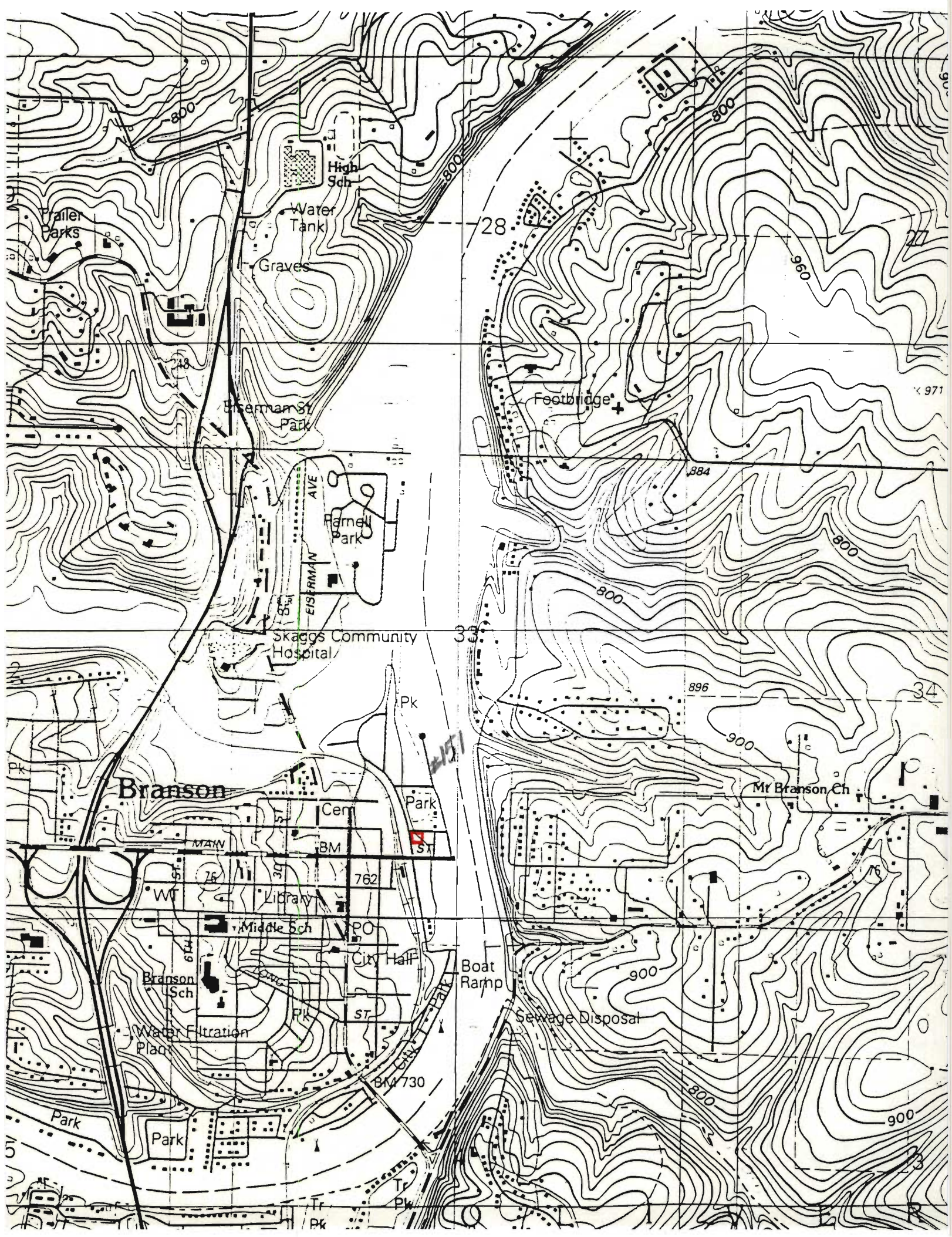
ARCHITECTURAL/HISTORIC INVENTORY SURVEY FORM

TA-AS-012-039

1. NO. 151 2. COUNTY Taney 3. LOCATION OF NEGATIVES COS	4. PRESENT LOCAL NAME(S) OR DESIGNATION(S) White River Court 5 cabins 5. OTHER NAME(S) office	1. NO.
6. SPECIFIC LEGAL LOCATION TOWNSHIP 23N RANGE 21W SECTION 33 IF CITY OR TOWN, STREET ADDRESS 120 N. St. Limas 7. CITY OR TOWN IF RURAL, VICINITY Branson 8. DESCRIPTION OF LOCATION Resort sits east of St. Limas St. and south of Atlantic St. Court is oriented westward, toward downtown Branson.	16. THEMATIC CATEGORY tourism 17. DATE(S) OR PERIOD 1930s 18. STYLE OR DESIGN vernacular 19. ARCHITECT OR ENGINEER 20. CONTRACTOR OR BUILDER 21. ORIGINAL USE, IF APPARENT tourist motor court 22. PRESENT USE tourist motor court 23. OWNERSHIP PUBLIC () PRIVATE (X) 24. OWNER'S NAME AND ADDRESS IF KNOWN 25. OPEN TO PUBLIC? YES () NO (X) 26. LOCAL CONTACT PERSON OR ORGANIZATION 27. OTHER SURVEYS IN WHICH INCLUDED	2. COUNTY
9. COORDINATES UTM LAT LONG Branson 10. SITE () STRUCTURE () BUILDING (X) OBJECT () 11. ON NATIONAL REGISTER? YES () NO (X) 12. IS IT ELIGIBLE? YES () NO (X) 13. PART OF ESTAB. HIST. DISTRICT? YES () NO (X) 14. DISTRICT POTENTIAL? YES () NO (X) 15. NAME OF ESTABLISHED DISTRICT	28. NO. OF STORIES 1 29. BASEMENT? YES () NO (X) 30. FOUNDATION MATERIAL concrete 31. WALL CONSTRUCTION frame 32. ROOF TYPE AND MATERIAL gable/asphalt 33. NO. OF BAYS FRONT SIDE 34. WALL TREATMENT stucco 35. PLAN SHAPE 36. CHANGES (EXPLAIN IN NO. 42) ADDITION (X) ALTERED () MOVED () 37. CONDITION INTERIOR EXTERIOR good 38. PRESERVATION UNDERWAY? YES () NO (X) 39. ENDANGERED? BY WHAT? YES () NO (X) 40. VISIBLE FROM PUBLIC ROAD? YES (X) NO () 41. DISTANCE FROM AND FRONTAGE ON ROAD 10'	4. PRESENT LOCAL NAME(S) OR DESIGNATION(S)
42. FURTHER DESCRIPTION OF IMPORTANT FEATURES Five court cabins encircle the office building, a bungalow with additions to east.	PHOTO MUST BE PROVIDED	5. OTHER NAME(S)
43. HISTORY AND SIGNIFICANCE Illustrative of typical 1930's concentric cabin arrangement.		
44. DESCRIPTION OF ENVIRONMENT AND OUTBUILDINGS		
45. SOURCES OF INFORMATION on-site inspection	46. PREPARED BY LM-P 47. ORGANIZATION LM-P 48. DATE 2-91 49. REVISION DATE(S)	6. TOWNSHIP RANGE SECTION

RETURN THIS FORM WHEN COMPLETED TO: OFFICE OF HISTORIC PRESERVATION
P.O. BOX 176
JEFFERSON CITY, MISSOURI 65102
PH 314-781-4000

IF ADDITIONAL SPACE IS NEEDED, ATTACH
SEPARATE SHEET(S) TO THIS FORM













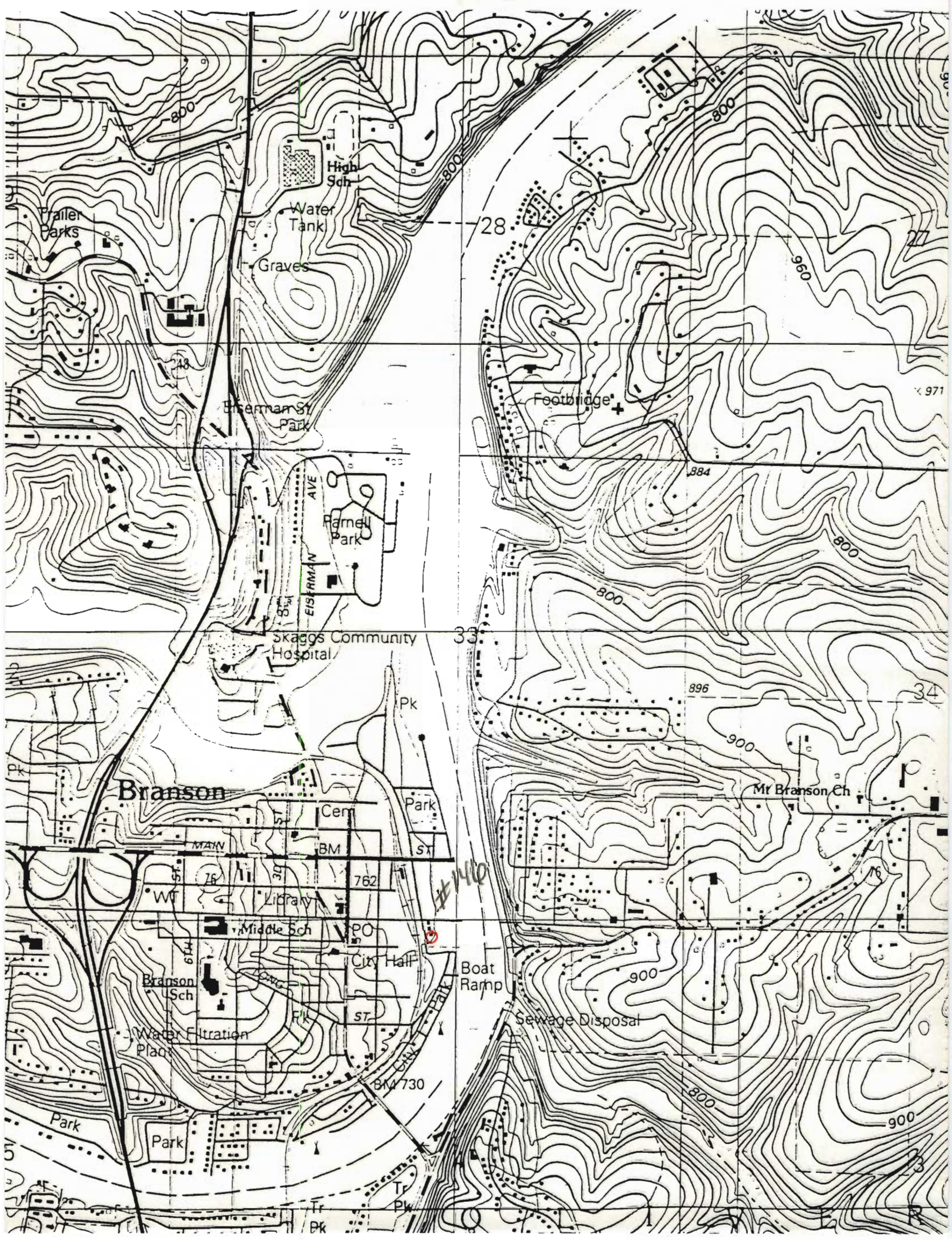


MISSOURI OFFICE OF HISTORIC PRESERVATION

ARCHITECTURAL/HISTORIC INVENTORY SURVEY FORM

TA-AS-012-040

1. NO. 146		4. PRESENT LOCAL NAME(S) OR DESIGNATION(S) The Last Resort		1. NO.
2. COUNTY Taney		5. OTHER NAME(S)		
3. LOCATION OF NEGATIVES COS				
6. SPECIFIC LEGAL LOCATION TOWNSHIP 22N RANGE 21W SECTION 4 IF CITY OR TOWN, STREET ADDRESS 207 St. Limas St.		16. THEMATIC CATEGORY tourism		2. COUNTY
7. CITY OR TOWN IF RURAL, VICINITY Branson		17. DATE(S) OR PERIOD ca. 1928		
8. DESCRIPTION OF LOCATION House sits east of street facing west with entry on west		18. STYLE OR DESIGN vernacular		
9. COORDINATES UTM LAT LONG		19. ARCHITECT OR ENGINEER		4. PRESENT LOCAL NAME(S) OR DESIGNATION(S)
10. SITE () STRUCTURE () BUILDING (X) OBJECT ()		20. CONTRACTOR OR BUILDER		
11. ON NATIONAL REGISTER? YES () NO (X)		21. ORIGINAL USE, IF APPARENT dwelling		
12. IS IT ELIGIBLE? YES () NO (X)		22. PRESENT USE dwelling/office		5. OTHER NAME(S)
13. PART OF ESTAB. HIST. DISTRICT? YES () NO (X)		23. OWNERSHIP PUBLIC () PRIVATE (X)		
14. DISTRICT POTENTIAL? YES () NO (X)		24. OWNER'S NAME AND ADDRESS IF KNOWN		
15. NAME OF ESTABLISHED DISTRICT		25. OPEN TO PUBLIC? YES () NO (X)		6. TOWNSHIP
42. FURTHER DESCRIPTION OF IMPORTANT FEATURES Original house to east has had addition (office) added to front, enclosing a porch. Modern chimney added to south. Rock-covered foundation. Total three buildings, 2 with historic cores.		26. LOCAL CONTACT PERSON OR ORGANIZATION		
43. HISTORY AND SIGNIFICANCE		27. OTHER SURVEYS IN WHICH INCLUDED		
44. DESCRIPTION OF ENVIRONMENT AND OUTBUILDINGS		28. NO. OF STORIES 1-1		RANGE
45. SOURCES OF INFORMATION on-site inspection		29. BASEMENT? YES () NO (X)		
46. PREPARED BY LM-P		30. FOUNDATION MATERIAL concrete 65 40		
47. ORGANIZATION LM-P		31. WALL CONSTRUCTION frame		SECTION
48. DATE 2-91		32. ROOF TYPE AND MATERIAL gable/sasphalt 62		
49. REVISION DATE(S)		33. NO. OF BAYS FRONT 2 SIDE 6		
RETURN THIS FORM WHEN COMPLETED TO: OFFICE OF HISTORIC PRESERVATION P.O. BOX 176 JEFFERSON CITY, MISSOURI 65102		34. WALL TREATMENT wood		
IF ADDITIONAL SPACE IS NEEDED, ATTACH SEPARATE SHEET(S) TO THIS FORM		35. PLAN SHAPE rect		
		36. CHANGES (EXPLAIN IN NO. 42) ADDITION (X) ALTERED (X) MOVED ()		
		37. CONDITION INTERIOR EXTERIOR excellent		
		38. PRESERVATION UNDERWAY? YES () NO (X)		
		39. ENDANGERED? BY WHAT? YES () NO (X)		
		40. VISIBLE FROM PUBLIC ROAD? YES (X) NO ()		
		41. DISTANCE FROM AND FRONTAGE ON ROAD 10'		
		PHOTO MUST BE PROVIDED		





THE LAST
RESORT

MISSOURI OFFICE OF HISTORIC PRESERVATION

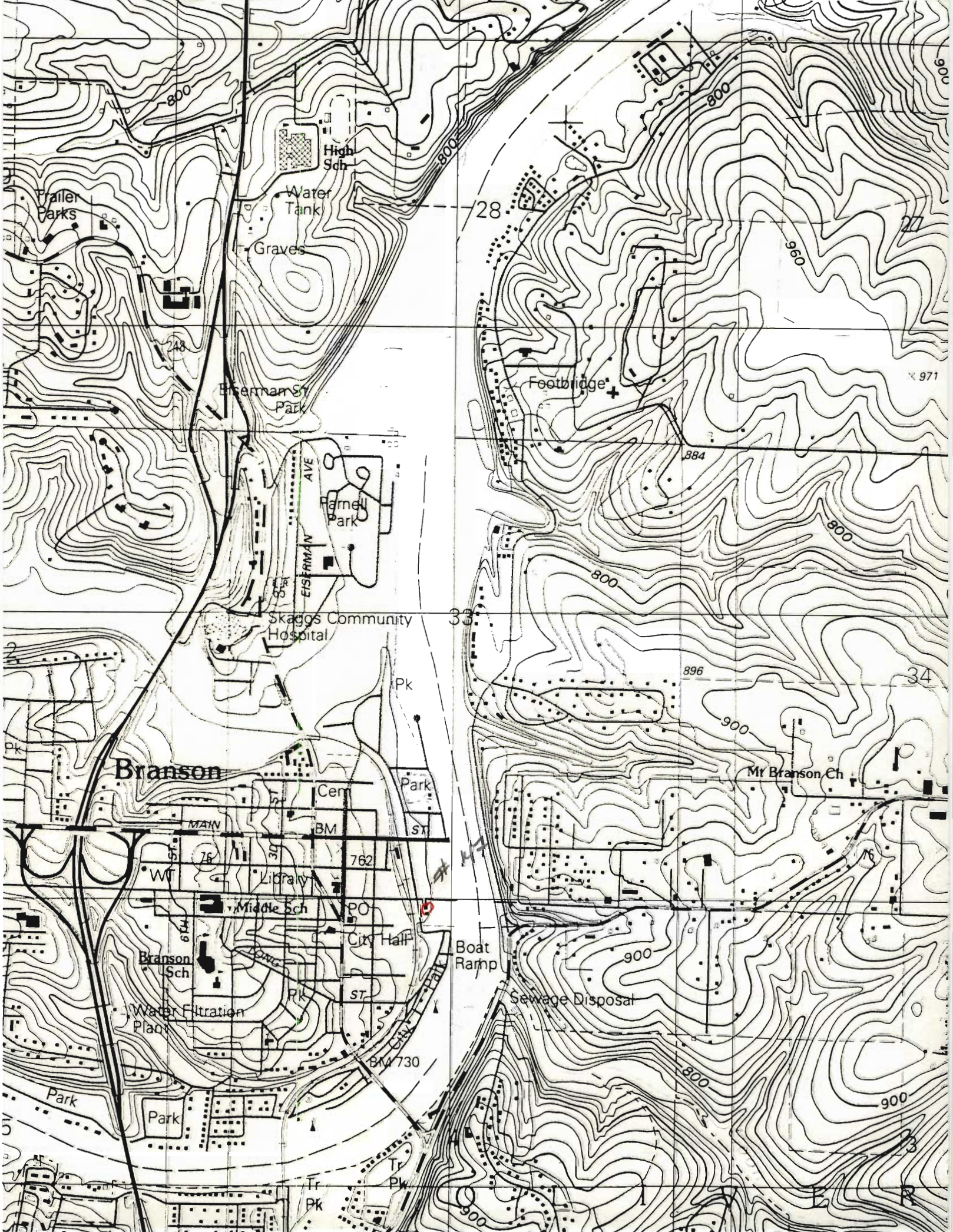
ARCHITECTURAL/HISTORIC INVENTORY SURVEY FORM

7A-AS-012-041

1. NO. 147 2. COUNTY Taney 3. LOCATION OF NEGATIVES COS	4. PRESENT LOCAL NAME(S) OR DESIGNATION(S) The Last Resort 5. OTHER NAME(S)	1. NO.	
6. SPECIFIC LEGAL LOCATION TOWNSHIP 22N RANGE 21W SECTION 4 IF CITY OR TOWN, STREET ADDRESS 207 St. Limas St. 7. CITY OR TOWN IF RURAL, VICINITY Branson 8. DESCRIPTION OF LOCATION Building sits east of street facing west with entry on west. 9. COORDINATES UTM LAT LONG Branson 10. SITE () STRUCTURE () BUILDING (X) OBJECT () 11. ON NATIONAL REGISTER? YES () NO (X) 12. IS IT ELIGIBLE? YES () NO (X) 13. PART OF ESTAB. HIST. DISTRICT? YES () NO (X) 14. DISTRICT POTENTIAL? YES () NO (X) 15. NAME OF ESTABLISHED DISTRICT	16. THEMATIC CATEGORY tourism 17. DATE(S) OR PERIOD ca. 1928 18. STYLE OR DESIGN vernacular 49 19. ARCHITECT OR ENGINEER 20. CONTRACTOR OR BUILDER 21. ORIGINAL USE, IF APPARENT dwelling OIA OIF 22. PRESENT USE resort cabin 23. OWNERSHIP PUBLIC () PRIVATE (X) 24. OWNER'S NAME AND ADDRESS IF KNOWN 25. OPEN TO PUBLIC? YES () NO (X) 26. LOCAL CONTACT PERSON OR ORGANIZATION 27. OTHER SURVEYS IN WHICH INCLUDED	28. NO. OF STORIES 1-1 29. BASEMENT? YES () NO (X) 30. FOUNDATION MATERIAL concrete 65 90 31. WALL CONSTRUCTION frame 32. ROOF TYPE AND MATERIAL gable/asphalt 68 33. NO. OF BAYS FRONT 4 SIDE 7 34. WALL TREATMENT wood 35. PLAN SHAPE rect 36. CHANGES (EXPLAIN IN NO. 42) ADDITION (X) ALTERED () MOVED () 37. CONDITION INTERIOR EXTERIOR excellent 38. PRESERVATION UNDERWAY? YES () NO (X) 39. ENDANGERED? BY WHAT? YES () NO (X) 40. VISIBLE FROM PUBLIC ROAD? YES (X) NO () 41. DISTANCE FROM AND FRONTAGE ON ROAD 12'	2. COUNTY
42. FURTHER DESCRIPTION OF IMPORTANT FEATURES Structural addition on west and chimney on south. Rock-covered foundation. 43. HISTORY AND SIGNIFICANCE 44. DESCRIPTION OF ENVIRONMENT AND OUTBUILDINGS 45. SOURCES OF INFORMATION on-site inspection		4. PRESENT LOCAL NAME(S) OR DESIGNATION(S) 5. OTHER NAME(S) 6. TOWNSHIP RANGE SECTION	
46. PREPARED BY LM-P 47. ORGANIZATION LM-P 48. DATE 1-91 49. REVISION DATE(S)		PHOTO MUST BE PROVIDED	

RETURN THIS FORM WHEN COMPLETED TO: OFFICE OF HISTORIC PRESERVATION
 P.O. BOX 176
 JEFFERSON CITY, MISSOURI 65102
 PH 314-751-4000

IF ADDITIONAL SPACE IS NEEDED, ATTACH
 SEPARATE SHEET(S) TO THIS FORM





MEADOW LANE RESORT

SYCAMORE ST.

ST. LIMAS ST.

#1

#2

#3

#4

Not to Scale



MISSOURI OFFICE OF HISTORIC PRESERVATION

ARCHITECTURAL/HISTORIC INVENTORY SURVEY FORM

TA-AS-012-042

1. NO. <u>155</u> 2. COUNTY <u>Taney</u> 3. LOCATION OF NEGATIVES <u>COS</u>	4. PRESENT LOCAL NAME(S) OR DESIGNATION(S) <u>Meadow Lane Resort</u> 5. OTHER NAME(S) <u>office</u> <u>3 columns</u>		1. NO. 2. COUNTY 4. PRESENT LOCAL NAME(S) OR DESIGNATION(S) 5. OTHER NAME(S) 6. TOWNSHIP RANGE SECTION
6. SPECIFIC LEGAL LOCATION TOWNSHIP <u>23N</u> RANGE <u>21W</u> SECTION <u>33</u> IF CITY OR TOWN, STREET ADDRESS <u>402 N. St. Limas</u>	16. THEMATIC CATEGORY <u>tourism</u> 17. DATE(S) OR PERIOD <u>1930s</u> 18. STYLE OR DESIGN <u>Vernacular</u> 19. ARCHITECT OR ENGINEER 20. CONTRACTOR OR BUILDER 21. ORIGINAL USE, IF APPARENT <u>tourist court</u> 22. PRESENT USE <u>tourist court</u> 23. OWNERSHIP PUBLIC () PRIVATE (x) 24. OWNER'S NAME AND ADDRESS IF KNOWN 25. OPEN TO PUBLIC? YES () NO (x) 26. LOCAL CONTACT PERSON OR ORGANIZATION 27. OTHER SURVEYS IN WHICH INCLUDED		28. NO. OF STORIES 29. BASEMENT? YES () NO (x) 30. FOUNDATION MATERIAL <u>concrete</u> 31. WALL CONSTRUCTION <u>frame</u> 32. ROOF TYPE AND MATERIAL <u>gable/asphalt</u> 33. NO. OF BAYS FRONT SIDE 34. WALL TREATMENT <u>stucco</u> 35. PLAN SHAPE <u>rect</u> 36. CHANGES (EXPLAIN IN NO. 42) ADDITION () ALTERED () MOVED () 37. CONDITION INTERIOR EXTERIOR <u>good</u> 38. PRESERVATION UNDERWAY? YES () NO (x) 39. ENDANGERED? BY WHAT? YES () NO (x) 40. VISIBLE FROM PUBLIC ROAD? YES (x) NO () 41. DISTANCE FROM AND FRONTAGE ON ROAD <u>15'</u>
7. CITY OR TOWN IF RURAL, VICINITY <u>Branson</u> 8. DESCRIPTION OF LOCATION 9. COORDINATES UTM LAT LONG	10. SITE () STRUCTURE () BUILDING (x) OBJECT () 11. ON NATIONAL REGISTER? YES () NO (x) 12. IS IT ELIGIBLE? YES () NO (x) 13. PART OF ESTAB. HIST. DISTRICT? YES () NO (x) 14. DISTRICT POTENTIAL? YES () NO (x) 15. NAME OF ESTABLISHED DISTRICT		PHOTO MUST BE PROVIDED
42. FURTHER DESCRIPTION OF IMPORTANT FEATURES All buildings face both street and interior of court with units toward street and toward interior of court. Office building is 2 stories with addition on south. Cabin #1-2 has porch added onto west and mortared rock foundation. Out of 5 total buildings 4 are historic.			
43. HISTORY AND SIGNIFICANCE <div style="display: flex; justify-content: space-between;"> <div style="width: 30%;"> 18 2-1 60 61 62 63 64 65 66 67 68 69 70 71 72 73 74 75 76 77 78 79 80 81 82 83 84 85 86 87 88 89 90 91 92 93 94 95 96 97 98 99 100 </div> <div style="width: 30%;"> 18 2-1 60 61 62 63 64 65 66 67 68 69 70 71 72 73 74 75 76 77 78 79 80 81 82 83 84 85 86 87 88 89 90 91 92 93 94 95 96 97 98 99 100 </div> <div style="width: 30%;"> 18 2-1 60 61 62 63 64 65 66 67 68 69 70 71 72 73 74 75 76 77 78 79 80 81 82 83 84 85 86 87 88 89 90 91 92 93 94 95 96 97 98 99 100 </div> </div>			
44. DESCRIPTION OF ENVIRONMENT AND OUTBUILDINGS			
45. SOURCES OF INFORMATION <u>on-site inspection</u>		46. PREPARED BY <u>LM-P</u> 47. ORGANIZATION <u>LM-P</u> 48. DATE <u>2-91</u> 49. REVISION DATE(S)	
RETURN THIS FORM WHEN COMPLETED TO: OFFICE OF HISTORIC PRESERVATION P.O. BOX 176 JEFFERSON CITY, MISSOURI 65102 PH 314-751-4088			





MEADOW LANE
RESORT
KITCHENETTES
→





ES
ne
EL

OR
E TV

RV
SPACE





SHADY LANE RESORT

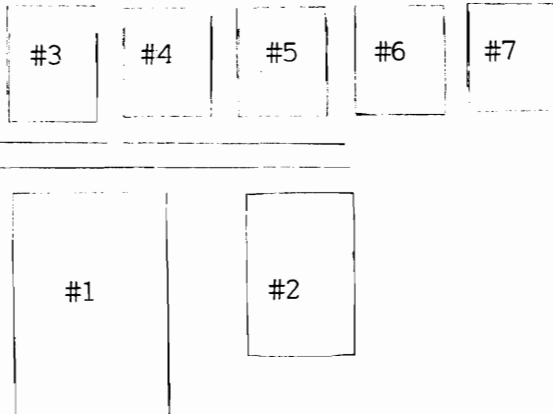
FB
house #1
1 1/2 - 1
WU
61
GB BD 63
LF.
65
DH
12

cabin #2
08
1-1
WU
61
GB GB 63
65
OB
PC

16
#3 #4 #5 #6
1-1
WU
61
GB GB 63
65 30 65 40
22

#7
1-1
WU
61
GB GB 63
65
OB OB
LS

SYCAMORE ST.



MISSOURI OFFICE OF HISTORIC PRESERVATION

ARCHITECTURAL/HISTORIC INVENTORY SURVEY FORM

TA-AS-012-043

1. NO. <div style="border: 1px solid black; padding: 2px;">156</div>		4. PRESENT LOCAL NAME(S) OR DESIGNATION(S) <div style="border: 1px solid black; padding: 2px;">Shady Lane Resort</div>		1. NO.	
2. COUNTY <div style="border: 1px solid black; padding: 2px;">Taney</div>		5. OTHER NAME(S) <div style="border: 1px solid black; padding: 2px;">5 cabins house 1 large unit</div>			2. COUNTY
3. LOCATION OF NEGATIVES <div style="border: 1px solid black; padding: 2px;">COS</div>		6. SPECIFIC LEGAL LOCATION TOWNSHIP <u>23N</u> RANGE <u>21W</u> SECTION <u>33</u> IF CITY OR TOWN, STREET ADDRESS <div style="border: 1px solid black; padding: 2px;">404 N. Sycamore St.</div>			
7. CITY OR TOWN IF RURAL, VICINITY <div style="border: 1px solid black; padding: 2px;">Branson</div>		16. THEMATIC CATEGORY <div style="border: 1px solid black; padding: 2px;">tourism</div>		5. OTHER NAME(S)	
8. DESCRIPTION OF LOCATION <div style="border: 1px solid black; padding: 2px;">Resort is arranged in uniform rows stretching east from Sycamore Street.</div>		17. DATE(S) OR PERIOD <div style="border: 1px solid black; padding: 2px;">ca 1935</div>			6. TOWNSHIP
9. COORDINATES UTM LAT LONG <div style="border: 1px solid black; padding: 2px;">Branson</div>		18. STYLE OR DESIGN <div style="border: 1px solid black; padding: 2px;">Vernacular</div>			
10. SITE () STRUCTURE () BUILDING (X) OBJECT ()		19. ARCHITECT OR ENGINEER <div style="border: 1px solid black; padding: 2px;"></div>		SECTION	
11. ON NATIONAL REGISTER? YES () NO (X)		20. CONTRACTOR OR BUILDER <div style="border: 1px solid black; padding: 2px;"></div>			7. TOWNSHIP
12. IS IT ELIGIBLE? YES () NO (X)		21. ORIGINAL USE, IF APPARENT <div style="border: 1px solid black; padding: 2px;">resort O ID</div>			
13. PART OF ESTAB. HIST. DISTRICT? YES () NO (X)		22. PRESENT USE <div style="border: 1px solid black; padding: 2px;">resort</div>		SECTION	
14. DISTRICT POTENTIAL? YES () NO (X)		23. OWNERSHIP PUBLIC () PRIVATE (X)			7. TOWNSHIP
15. NAME OF ESTABLISHED DISTRICT <div style="border: 1px solid black; padding: 2px;"></div>		24. OWNER'S NAME AND ADDRESS IF KNOWN <div style="border: 1px solid black; padding: 2px;"></div>			
16. LOCAL CONTACT PERSON OR ORGANIZATION <div style="border: 1px solid black; padding: 2px;"></div>		25. OPEN TO PUBLIC? YES () NO (X)		SECTION	
17. OTHER SURVEYS IN WHICH INCLUDED <div style="border: 1px solid black; padding: 2px;"></div>		26. LOCAL CONTACT PERSON OR ORGANIZATION <div style="border: 1px solid black; padding: 2px;"></div>			RANGE
18. FURTHER DESCRIPTION OF IMPORTANT FEATURES <div style="border: 1px solid black; padding: 2px;">Stucco house on street appears to be residential; back (eastern) portion of building is resort unit #22. East of it another cabin also faces west. Remainder of cabins face south. All have small addition on back with some kind of skirting added-brick or slab rock.</div>		27. OTHER SURVEYS IN WHICH INCLUDED <div style="border: 1px solid black; padding: 2px;"></div>			
19. HISTORY AND SIGNIFICANCE <div style="border: 1px solid black; padding: 2px;"></div>		28. NO. OF STORIES <u>1</u>		7. TOWNSHIP	
20. DESCRIPTION OF ENVIRONMENT AND OUTBUILDINGS <div style="border: 1px solid black; padding: 2px;"></div>		29. BASEMENT? YES () NO (X)			RANGE
21. SOURCES OF INFORMATION <div style="border: 1px solid black; padding: 2px;">on-site inspection</div>		30. FOUNDATION MATERIAL <div style="border: 1px solid black; padding: 2px;">concrete</div>			
22. RETURN THIS FORM WHEN COMPLETED TO: OFFICE OF HISTORIC PRESERVATION P.O. BOX 176 JEFFERSON CITY, MISSOURI 65102 PH. 314-751-4096		31. WALL CONSTRUCTION <div style="border: 1px solid black; padding: 2px;">frame</div>		7. TOWNSHIP	
23. IF ADDITIONAL SPACE IS NEEDED, ATTACH SEPARATE SHEET(S) TO THIS FORM		32. ROOF TYPE AND MATERIAL <div style="border: 1px solid black; padding: 2px;">gable/asphalt</div>			RANGE
24. PREPARED BY <div style="border: 1px solid black; padding: 2px;">LM-P</div>		33. NO. OF BAYS FRONT SIDE			
25. ORGANIZATION <div style="border: 1px solid black; padding: 2px;">LM-P</div>		34. WALL TREATMENT <div style="border: 1px solid black; padding: 2px;">stucco</div>		7. TOWNSHIP	
26. DATE <div style="border: 1px solid black; padding: 2px;">2-91</div>		35. PLAN SHAPE <div style="border: 1px solid black; padding: 2px;"></div>			RANGE
27. REVISION DATE(S) <div style="border: 1px solid black; padding: 2px;"></div>		36. CHANGES (EXPLAIN IN NO. 42) ADDITION (X) ALTERED (X) MOVED ()			
28. PHOTO MUST BE PROVIDED		37. CONDITION INTERIOR EXTERIOR <u>good</u>		7. TOWNSHIP	
29. PRESERVATION UNDERWAY? YES () NO (X)		38. ENDANGERED? BY WHAT? YES () NO (X)			RANGE
30. VISIBLE FROM PUBLIC ROAD? YES (X) NO ()		39. DISTANCE FROM AND FRONTAGE ON ROAD			
31. DISTANCE FROM AND FRONTAGE ON ROAD		32. DISTANCE FROM AND FRONTAGE ON ROAD		7. TOWNSHIP	
33. DISTANCE FROM AND FRONTAGE ON ROAD		34. DISTANCE FROM AND FRONTAGE ON ROAD			RANGE
35. DISTANCE FROM AND FRONTAGE ON ROAD		36. DISTANCE FROM AND FRONTAGE ON ROAD			
37. DISTANCE FROM AND FRONTAGE ON ROAD		38. DISTANCE FROM AND FRONTAGE ON ROAD		7. TOWNSHIP	
39. DISTANCE FROM AND FRONTAGE ON ROAD		36. DISTANCE FROM AND FRONTAGE ON ROAD			RANGE
37. DISTANCE FROM AND FRONTAGE ON ROAD		37. DISTANCE FROM AND FRONTAGE ON ROAD			
38. DISTANCE FROM AND FRONTAGE ON ROAD		38. DISTANCE FROM AND FRONTAGE ON ROAD		7. TOWNSHIP	
39. DISTANCE FROM AND FRONTAGE ON ROAD		39. DISTANCE FROM AND FRONTAGE ON ROAD			RANGE
37. DISTANCE FROM AND FRONTAGE ON ROAD		39. DISTANCE FROM AND FRONTAGE ON ROAD			
38. DISTANCE FROM AND FRONTAGE ON ROAD		39. DISTANCE FROM AND FRONTAGE ON ROAD		7. TOWNSHIP	
39. DISTANCE FROM AND FRONTAGE ON ROAD		39. DISTANCE FROM AND FRONTAGE ON ROAD			RANGE
37. DISTANCE FROM AND FRONTAGE ON ROAD		39. DISTANCE FROM AND FRONTAGE ON ROAD			
38. DISTANCE FROM AND FRONTAGE ON ROAD		39. DISTANCE FROM AND FRONTAGE ON ROAD		7. TOWNSHIP	
39. DISTANCE FROM AND FRONTAGE ON ROAD		39. DISTANCE FROM AND FRONTAGE ON ROAD			RANGE
37. DISTANCE FROM AND FRONTAGE ON ROAD		39. DISTANCE FROM AND FRONTAGE ON ROAD			
38. DISTANCE FROM AND FRONTAGE ON ROAD		39. DISTANCE FROM AND FRONTAGE ON ROAD		7. TOWNSHIP	
39. DISTANCE FROM AND FRONTAGE ON ROAD		39. DISTANCE FROM AND FRONTAGE ON ROAD			RANGE
37. DISTANCE FROM AND FRONTAGE ON ROAD		39. DISTANCE FROM AND FRONTAGE ON ROAD			
38. DISTANCE FROM AND FRONTAGE ON ROAD		39. DISTANCE FROM AND FRONTAGE ON ROAD		7. TOWNSHIP	
39. DISTANCE FROM AND FRONTAGE ON ROAD		39. DISTANCE FROM AND FRONTAGE ON ROAD			RANGE
37. DISTANCE FROM AND FRONTAGE ON ROAD		39. DISTANCE FROM AND FRONTAGE ON ROAD			
38. DISTANCE FROM AND FRONTAGE ON ROAD		39. DISTANCE FROM AND FRONTAGE ON ROAD		7. TOWNSHIP	
39. DISTANCE FROM AND FRONTAGE ON ROAD		39. DISTANCE FROM AND FRONTAGE ON ROAD			RANGE
37. DISTANCE FROM AND FRONTAGE ON ROAD		39. DISTANCE FROM AND FRONTAGE ON ROAD			
38. DISTANCE FROM AND FRONTAGE ON ROAD		39. DISTANCE FROM AND FRONTAGE ON ROAD		7. TOWNSHIP	
39. DISTANCE FROM AND FRONTAGE ON ROAD		39. DISTANCE FROM AND FRONTAGE ON ROAD			RANGE
37. DISTANCE FROM AND FRONTAGE ON ROAD		39. DISTANCE FROM AND FRONTAGE ON ROAD			
38. DISTANCE FROM AND FRONTAGE ON ROAD		39. DISTANCE FROM AND FRONTAGE ON ROAD		7. TOWNSHIP	
39. DISTANCE FROM AND FRONTAGE ON ROAD		39. DISTANCE FROM AND FRONTAGE ON ROAD			RANGE
37. DISTANCE FROM AND FRONTAGE ON ROAD		39. DISTANCE FROM AND FRONTAGE ON ROAD			
38. DISTANCE FROM AND FRONTAGE ON ROAD		39. DISTANCE FROM AND FRONTAGE ON ROAD		7. TOWNSHIP	
39. DISTANCE FROM AND FRONTAGE ON ROAD		39. DISTANCE FROM AND FRONTAGE ON ROAD			RANGE
37. DISTANCE FROM AND FRONTAGE ON ROAD		39. DISTANCE FROM AND FRONTAGE ON ROAD			
38. DISTANCE FROM AND FRONTAGE ON ROAD		39. DISTANCE FROM AND FRONTAGE ON ROAD		7. TOWNSHIP	
39. DISTANCE FROM AND FRONTAGE ON ROAD		39. DISTANCE FROM AND FRONTAGE ON ROAD			RANGE
37. DISTANCE FROM AND FRONTAGE ON ROAD		39. DISTANCE FROM AND FRONTAGE ON ROAD			
38. DISTANCE FROM AND FRONTAGE ON ROAD		39. DISTANCE FROM AND FRONTAGE ON ROAD		7. TOWNSHIP	
39. DISTANCE FROM AND FRONTAGE ON ROAD		39. DISTANCE FROM AND FRONTAGE ON ROAD			RANGE
37. DISTANCE FROM AND FRONTAGE ON ROAD		39. DISTANCE FROM AND FRONTAGE ON ROAD			
38. DISTANCE FROM AND FRONTAGE ON ROAD		39. DISTANCE FROM AND FRONTAGE ON ROAD		7. TOWNSHIP	
39. DISTANCE FROM AND FRONTAGE ON ROAD		39. DISTANCE FROM AND FRONTAGE ON ROAD			RANGE
37. DISTANCE FROM AND FRONTAGE ON ROAD		39. DISTANCE FROM AND FRONTAGE ON ROAD			
38. DISTANCE FROM AND FRONTAGE ON ROAD		39. DISTANCE FROM AND FRONTAGE ON ROAD		7. TOWNSHIP	
39. DISTANCE FROM AND FRONTAGE ON ROAD		39. DISTANCE FROM AND FRONTAGE ON ROAD			RANGE
37. DISTANCE FROM AND FRONTAGE ON ROAD		39. DISTANCE FROM AND FRONTAGE ON ROAD			
38. DISTANCE FROM AND FRONTAGE ON ROAD		39. DISTANCE FROM AND FRONTAGE ON ROAD		7. TOWNSHIP	
39. DISTANCE FROM AND FRONTAGE ON ROAD		39. DISTANCE FROM AND FRONTAGE ON ROAD			RANGE
37. DISTANCE FROM AND FRONTAGE ON ROAD		39. DISTANCE FROM AND FRONTAGE ON ROAD			
38. DISTANCE FROM AND FRONTAGE ON ROAD		39. DISTANCE FROM AND FRONTAGE ON ROAD		7. TOWNSHIP	
39. DISTANCE FROM AND FRONTAGE ON ROAD		39. DISTANCE FROM AND FRONTAGE ON ROAD			RANGE
37. DISTANCE FROM AND FRONTAGE ON ROAD		39. DISTANCE FROM AND FRONTAGE ON ROAD			
38. DISTANCE FROM AND FRONTAGE ON ROAD		39. DISTANCE FROM AND FRONTAGE ON ROAD		7. TOWNSHIP	
39. DISTANCE FROM AND FRONTAGE ON ROAD		39. DISTANCE FROM AND FRONTAGE ON ROAD			RANGE
37. DISTANCE FROM AND FRONTAGE ON ROAD		39. DISTANCE FROM AND FRONTAGE ON ROAD			
38. DISTANCE FROM AND FRONTAGE ON ROAD		39. DISTANCE FROM AND FRONTAGE ON ROAD		7. TOWNSHIP	
39. DISTANCE FROM AND FRONTAGE ON ROAD		39. DISTANCE FROM AND FRONTAGE ON ROAD			RANGE
37. DISTANCE FROM AND FRONTAGE ON ROAD		39. DISTANCE FROM AND FRONTAGE ON ROAD			
38. DISTANCE FROM AND FRONTAGE ON ROAD		39. DISTANCE FROM AND FRONTAGE ON ROAD		7. TOWNSHIP	
39. DISTANCE FROM AND FRONTAGE ON ROAD		39. DISTANCE FROM AND FRONTAGE ON ROAD			RANGE
37. DISTANCE FROM AND FRONTAGE ON ROAD		39. DISTANCE FROM AND FRONTAGE ON ROAD			
38. DISTANCE FROM AND FRONTAGE ON ROAD		39. DISTANCE FROM AND FRONTAGE ON ROAD		7. TOWNSHIP	
39. DISTANCE FROM AND FRONTAGE ON ROAD		39. DISTANCE FROM AND FRONTAGE ON ROAD			RANGE
37. DISTANCE FROM AND FRONTAGE ON ROAD		39. DISTANCE FROM AND FRONTAGE ON ROAD			
38. DISTANCE FROM AND FRONTAGE ON ROAD		39. DISTANCE FROM AND FRONTAGE ON ROAD		7. TOWNSHIP	
39. DISTANCE FROM AND FRONTAGE ON ROAD		39. DISTANCE FROM AND FRONTAGE ON ROAD			RANGE
37. DISTANCE FROM AND FRONTAGE ON ROAD		39. DISTANCE FROM AND FRONTAGE ON ROAD			
38. DISTANCE FROM AND FRONTAGE ON ROAD		39. DISTANCE FROM AND FRONTAGE ON ROAD		7. TOWNSHIP	
39. DISTANCE FROM AND FRONTAGE ON ROAD		39. DISTANCE FROM AND FRONTAGE ON ROAD			RANGE
37. DISTANCE FROM AND FRONTAGE ON ROAD		39. DISTANCE FROM AND FRONTAGE ON ROAD			
38. DISTANCE FROM AND FRONTAGE ON ROAD		39. DISTANCE FROM AND FRONTAGE ON ROAD		7. TOWNSHIP	
39. DISTANCE FROM AND FRONTAGE ON ROAD		39. DISTANCE FROM AND FRONTAGE ON ROAD			RANGE
37. DISTANCE FROM AND FRONTAGE ON ROAD		39. DISTANCE FROM AND FRONTAGE ON ROAD			
38. DISTANCE FROM AND FRONTAGE ON ROAD		39. DISTANCE FROM AND FRONTAGE ON ROAD		7. TOWNSHIP	
39. DISTANCE FROM AND FRONTAGE ON ROAD		39. DISTANCE FROM AND FRONTAGE ON ROAD			RANGE
37. DISTANCE FROM AND FRONTAGE ON ROAD		39. DISTANCE FROM AND FRONTAGE ON ROAD			
38. DISTANCE FROM AND FRONTAGE ON ROAD		39. DISTANCE FROM AND FRONTAGE ON ROAD		7. TOWNSHIP	
39. DISTANCE FROM AND FRONTAGE ON ROAD		39. DISTANCE FROM AND FRONTAGE ON ROAD			RANGE
37. DISTANCE FROM AND FRONTAGE ON ROAD		39. DISTANCE FROM AND FRONTAGE ON ROAD			
38. DISTANCE FROM AND FRONTAGE ON ROAD		39. DISTANCE FROM AND FRONTAGE ON ROAD		7. TOWNSHIP	
39. DISTANCE FROM AND FRONTAGE ON ROAD		39. DISTANCE FROM AND FRONTAGE ON ROAD			RANGE
37. DISTANCE FROM AND FRONTAGE ON ROAD		39. DISTANCE FROM AND FRONTAGE ON ROAD			
38. DISTANCE FROM AND FRONTAGE ON ROAD		39. DISTANCE FROM AND FRONTAGE ON ROAD		7. TOWNSHIP	
39. DISTANCE FROM AND FRONTAGE ON ROAD		39. DISTANCE FROM AND FRONTAGE ON ROAD			RANGE
37. DISTANCE FROM AND FRONTAGE ON ROAD					

33

PK

Branson

Cen

Park

BM

ST

Water Tank

WALNUT	LEAVE
--------	-------

子

STAIN

762

Kiprahv

Wiedle Sch

PO

City Hall

Boat Ramp

90

Sewage Disposal

Branson
Sch

Water Filtration
Plant

PL

ST,

~~BK~~ 730

Park

Park

TE

40













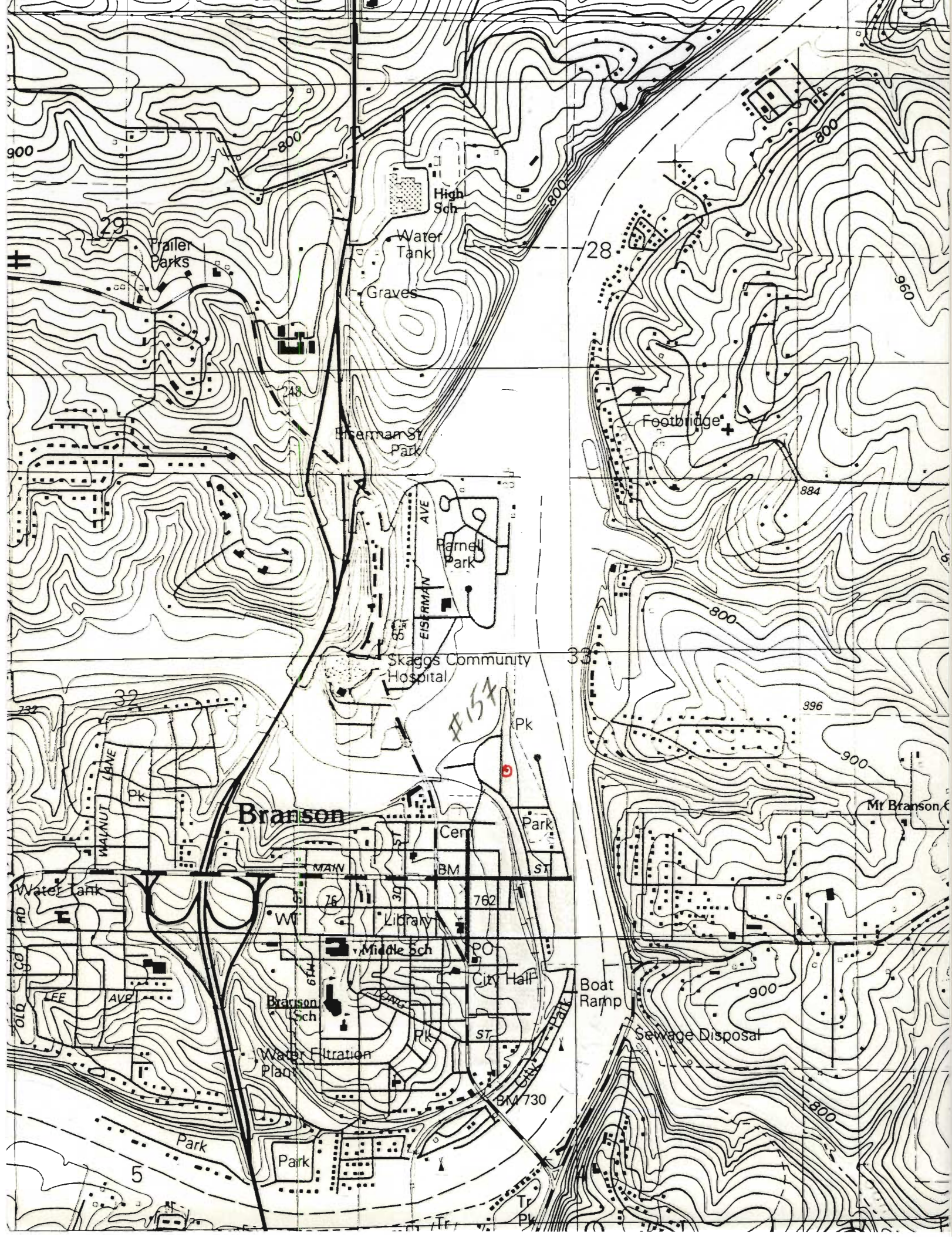


MISSOURI OFFICE OF HISTORIC PRESERVATION

ARCHITECTURAL/HISTORIC INVENTORY SURVEY FORM

TA-AS-012-044

1. NO. 157		4. PRESENT LOCAL NAME(S) OR DESIGNATION(S) Water's Edge Resort		1. NO.
2. COUNTY Taney		5. OTHER NAME(S)		
3. LOCATION OF NEGATIVES COS				
6. SPECIFIC LEGAL LOCATION TOWNSHIP 23N RANGE 21W SECTION 33 IF CITY OR TOWN, STREET ADDRESS 406 N. Sycamore		16. THEMATIC CATEGORY tourism		2. COUNTY
7. CITY OR TOWN IF RURAL, VICINITY Branson		17. DATE(S) OR PERIOD ca. 1940		
8. DESCRIPTION OF LOCATION Building sits east of Sycamore Street facing west with entry on west.		18. STYLE OR DESIGN vernacular		
9. COORDINATES UTM LAT LONG Branson		19. ARCHITECT OR ENGINEER		4. PRESENT LOCAL NAME(S) OR DESIGNATION(S)
		20. CONTRACTOR OR BUILDER		
		21. ORIGINAL USE, IF APPARENT house		
		22. PRESENT USE dwelling/office		
10. SITE () STRUCTURE () BUILDING (X) OBJECT ()		23. OWNERSHIP PUBLIC () PRIVATE (X)		5. OTHER NAME(S)
11. ON NATIONAL REGISTER? YES () NO (X)		24. OWNER'S NAME AND ADDRESS IF KNOWN Zobel, Branson		
12. IS IT ELIGIBLE? YES () NO (X)		25. OPEN TO PUBLIC? YES () NO ()		
13. PART OF ESTAB. HIST. DISTRICT? YES () NO (X)		26. LOCAL CONTACT PERSON OR ORGANIZATION		
14. DISTRICT POTENTIAL? YES () NO (X)		27. OTHER SURVEYS IN WHICH INCLUDED		6. TOWNSHIP
15. NAME OF ESTABLISHED DISTRICT		28. NO. OF STORIES 1-1		
		29. BASEMENT? YES () NO (X)		
		30. FOUNDATION MATERIAL rock/concrete		
		31. WALL CONSTRUCTION frame		RANGE
		32. ROOF TYPE AND MATERIAL gable/asphalt		
		33. NO. OF BAYS FRONT 11 SIDE 3		
		34. WALL TREATMENT wood		
		35. PLAN SHAPE rect		SECTION
		36. CHANGES (EXPLAIN IN NO. 42) ADDITION () ALTERED () MOVED ()		
		37. CONDITION INTERIOR EXTERIOR good		
		38. PRESERVATION UNDERWAY? YES () NO (X)		
		39. ENDANGERED? BY WHAT? YES () NO (X)		
		40. VISIBLE FROM PUBLIC ROAD? YES (X) NO ()		
		41. DISTANCE FROM AND FRONTAGE ON ROAD 50'		
42. FURTHER DESCRIPTION OF IMPORTANT FEATURES Front portion is addition, evident by difference in foundation. Older eastern foundation is mortared rock, front is new concrete. of 5 buildings in resort, only this one is historic.		<div style="border: 2px solid black; width: 100%; height: 100%; position: relative;"> <div style="position: absolute; top: 0; right: 0; width: 50%; height: 50%; border-left: 1px solid black; border-right: 1px solid black; border-bottom: 1px solid black;"> <div style="text-align: center; padding: 10px;"> <p>PHOTO MUST BE PROVIDED</p> </div> </div> </div>		
43. HISTORY AND SIGNIFICANCE				
44. DESCRIPTION OF ENVIRONMENT AND OUTBUILDINGS				
45. SOURCES OF INFORMATION on-site inspection		46. PREPARED BY LM-P		
		47. ORGANIZATION LM-P		
RETURN THIS FORM WHEN COMPLETED TO: OFFICE OF HISTORIC PRESERVATION P.O. BOX 176 JEFFERSON CITY, MISSOURI 65102 PH. 314-751-4096		48. DATE 2-91		49. REVISION DATE(S)
IF ADDITIONAL SPACE IS NEEDED, ATTACH SEPARATE SHEET(S) TO THIS FORM				





MISSOURI OFFICE OF HISTORIC PRESERVATION

ARCHITECTURAL/HISTORIC INVENTORY SURVEY FORM

TA-AS-012-045

1. NO. 158		4. PRESENT LOCAL NAME(S) OR DESIGNATION(S) Brill's Rainbow Resort		1. NO.
2. COUNTY Taney		5. OTHER NAME(S) 3 cabins Unit		
3. LOCATION OF NEGATIVES COS				
6. SPECIFIC LEGAL LOCATION TOWNSHIP 23N RANGE 21W SECTION 33 IF CITY OR TOWN, STREET ADDRESS 414 N. Sycamore		16. THEMATIC CATEGORY tourism		2. COUNTY
7. CITY OR TOWN IF RURAL, VICINITY Branson		17. DATE(S) OR PERIOD ca. 1935		
8. DESCRIPTION OF LOCATION Resort sits east of Sycamore Street with all cabins facing street or interior of court.		18. STYLE OR DESIGN vernacular		
9. COORDINATES UTM LAT LONG Branson		19. ARCHITECT OR ENGINEER		4. PRESENT LOCAL NAME(S) OR DESIGNATION(S)
		20. CONTRACTOR OR BUILDER		
		21. ORIGINAL USE, IF APPARENT tourist court old		
		22. PRESENT USE tourist court		
10. SITE () STRUCTURE () BUILDING (X) OBJECT ()		23. OWNERSHIP PUBLIC () PRIVATE (X)		5. OTHER NAME(S)
11. ON NATIONAL REGISTER? YES () NO (X)		24. OWNER'S NAME AND ADDRESS IF KNOWN		
12. IS IT ELIGIBLE? YES () NO (X)		25. OPEN TO PUBLIC? YES () NO (X)		
13. PART OF ESTAB. HIST. DISTRICT? YES () NO (X)		26. LOCAL CONTACT PERSON OR ORGANIZATION		
14. DISTRICT POTENTIAL? YES () NO (X)		27. OTHER SURVEYS IN WHICH INCLUDED		6. TOWNSHIP
15. NAME OF ESTABLISHED DISTRICT		28. NO. OF STORIES 1		
		29. BASEMENT? YES () NO (X)		
		30. FOUNDATION MATERIAL concrete		
		31. WALL CONSTRUCTION frame		RANGE
		32. ROOF TYPE AND MATERIAL gable/asphalt		
		33. NO. OF BAYS FRONT SIDE		
		34. WALL TREATMENT stucco		
		35. PLAN SHAPE rect/square		SECTION
		36. CHANGES (EXPLAIN IN NO. 42) ADDITION () ALTERED () MOVED ()		
		37. CONDITION INTERIOR EXTERIOR good		
		38. PRESERVATION UNDERWAY? YES () NO (X)		
		39. ENDANGERED? BY WHAT? YES () NO (X)		
		40. VISIBLE FROM PUBLIC ROAD? YES (X) NO ()		
		41. DISTANCE FROM AND FRONTAGE ON ROAD 10'		
42. FURTHER DESCRIPTION OF IMPORTANT FEATURES Cabins sit in concentric arrangement around central court. All have veranda style porches on fronts. Eastern cabins have gabled front with shed roofed back. Out of 9 resort structures, 4 are historic.		<div style="border: 1px solid black; width: 100px; height: 100px; margin: 0 auto; position: relative;"> <div style="position: absolute; top: 0; left: 0; right: 0; bottom: 0; border: 1px solid black; transform: rotate(45deg);"></div> <div style="position: absolute; top: 0; left: 0; right: 0; bottom: 0; border: 1px solid black; transform: rotate(-45deg);"></div> <p style="margin: 0;">PHOTO MUST BE PROVIDED</p> </div>		
43. HISTORY AND SIGNIFICANCE Unit 25-26 1-1 61 62 63 64 65 66 67 68 69 70 71 72 73 74 75 76 77 78 79 80 81 82 83 84 85 86 87 88 89 90 91 92 93 94 95 96 97 98 99 100 101 102 103 104 105 106 107 108 109 110 111 112 113 114 115 116 117 118 119 120 121 122 123 124 125 126 127 128 129 130 131 132 133 134 135 136 137 138 139 140 141 142 143 144 145 146 147 148 149 150 151 152 153 154 155 156 157 158 159 160 161 162 163 164 165 166 167 168 169 170 171 172 173 174 175 176 177 178 179 180 181 182 183 184 185 186 187 188 189 190 191 192 193 194 195 196 197 198 199 200 201 202 203 204 205 206 207 208 209 210 211 212 213 214 215 216 217 218 219 220 221 222 223 224 225 226 227 228 229 230 231 232 233 234 235 236 237 238 239 240 241 242 243 244 245 246 247 248 249 250 251 252 253 254 255 256 257 258 259 260 261 262 263 264 265 266 267 268 269 270 271 272 273 274 275 276 277 278 279 280 281 282 283 284 285 286 287 288 289 290 291 292 293 294 295 296 297 298 299 300 301 302 303 304 305 306 307 308 309 310 311 312 313 314 315 316 317 318 319 320 321 322 323 324 325 326 327 328 329 330 331 332 333 334 335 336 337 338 339 340 341 342 343 344 345 346 347 348 349 350 351 352 353 354 355 356 357 358 359 360 361 362 363 364 365 366 367 368 369 370 371 372 373 374 375 376 377 378 379 380 381 382 383 384 385 386 387 388 389 390 391 392 393 394 395 396 397 398 399 400 401 402 403 404 405 406 407 408 409 410 411 412 413 414 415 416 417 418 419 420 421 422 423 424 425 426 427 428 429 430 431 432 433 434 435 436 437 438 439 440 441 442 443 444 445 446 447 448 449 450 451 452 453 454 455 456 457 458 459 460 461 462 463 464 465 466 467 468 469 470 471 472 473 474 475 476 477 478 479 480 481 482 483 484 485 486 487 488 489 490 491 492 493 494 495 496 497 498 499 500 501 502 503 504 505 506 507 508 509 510 511 512 513 514 515 516 517 518 519 520 521 522 523 524 525 526 527 528 529 530 531 532 533 534 535 536 537 538 539 540 541 542 543 544 545 546 547 548 549 550 551 552 553 554 555 556 557 558 559 560 561 562 563 564 565 566 567 568 569 570 571 572 573 574 575 576 577 578 579 580 581 582 583 584 585 586 587 588 589 590 591 592 593 594 595 596 597 598 599 600 601 602 603 604 605 606 607 608 609 610 611 612 613 614 615 616 617 618 619 620 621 622 623 624 625 626 627 628 629 630 631 632 633 634 635 636 637 638 639 640 641 642 643 644 645 646 647 648 649 650 651 652 653 654 655 656 657 658 659 660 661 662 663 664 665 666 667 668 669 670 671 672 673 674 675 676 677 678 679 680 681 682 683 684 685 686 687 688 689 690 691 692 693 694 695 696 697 698 699 700 701 702 703 704 705 706 707 708 709 710 711 712 713 714 715 716 717 718 719 720 721 722 723 724 725 726 727 728 729 730 731 732 733 734 735 736 737 738 739 740 741 742 743 744 745 746 747 748 749 750 751 752 753 754 755 756 757 758 759 760 761 762 763 764 765 766 767 768 769 770 771 772 773 774 775 776 777 778 779 780 781 782 783 784 785 786 787 788 789 790 791 792 793 794 795 796 797 798 799 800 801 802 803 804 805 806 807 808 809 810 811 812 813 814 815 816 817 818 819 820 821 822 823 824 825 826 827 828 829 830 831 832 833 834 835 836 837 838 839 840 841 842 843 844 845 846 847 848 849 850 851 852 853 854 855 856 857 858 859 860 861 862 863 864 865 866 867 868 869 870 871 872 873 874 875 876 877 878 879 880 881 882 883 884 885 886 887 888 889 890 891 892 893 894 895 896 897 898 899 900 901 902 903 904 905 906 907 908 909 910 911 912 913 914 915 916 917 918 919 920 921 922 923 924 925 926 927 928 929 930 931 932 933 934 935 936 937 938 939 940 941 942 943 944 945 946 947 948 949 950 951 952 953 954 955 956 957 958 959 960 961 962 963 964 965 966 967 968 969 970 971 972 973 974 975 976 977 978 979 980 981 982 983 984 985 986 987 988 989 990 991 992 993 994 995 996 997 998 999 1000		44. DESCRIPTION OF ENVIRONMENT AND OUTBUILDINGS		
45. SOURCES OF INFORMATION on-site inspeciton		46. PREPARED BY LM-P		
		47. ORGANIZATION LM-P		
RETURN THIS FORM WHEN COMPLETED TO: OFFICE OF HISTORIC PRESERVATION P.O. BOX 176 JEFFERSON CITY, MISSOURI 65102 PH. 314-751-4096		48. DATE 2-91		
IF ADDITIONAL SPACE IS NEEDED, ATTACH SEPARATE SHEET(S) TO THIS FORM		49. REVISION DATE(S)		

BRILL'S RAINBOW RESORT



SYCAMORE ST.

#16

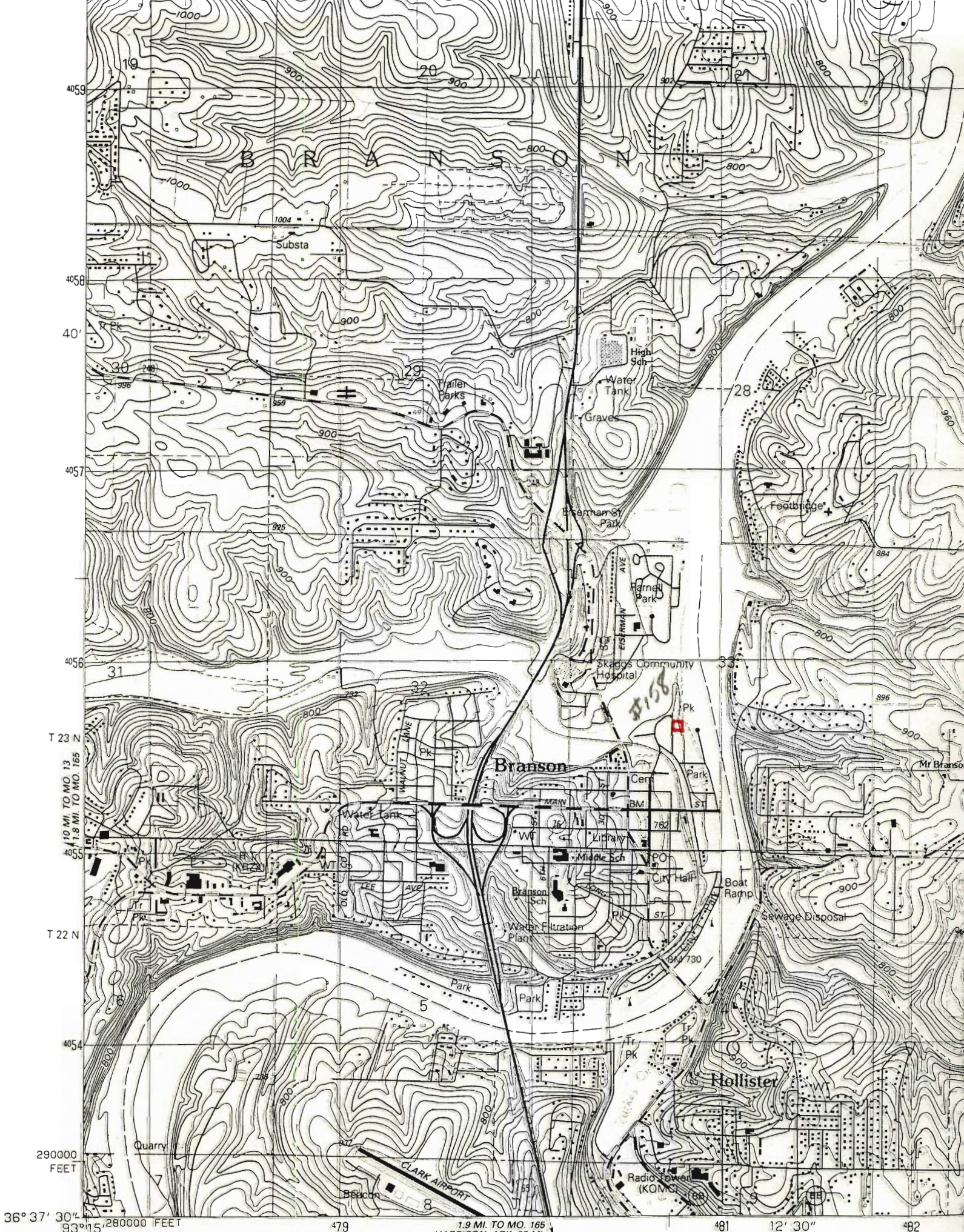
#17

#18

#26

#25

Not to Scale







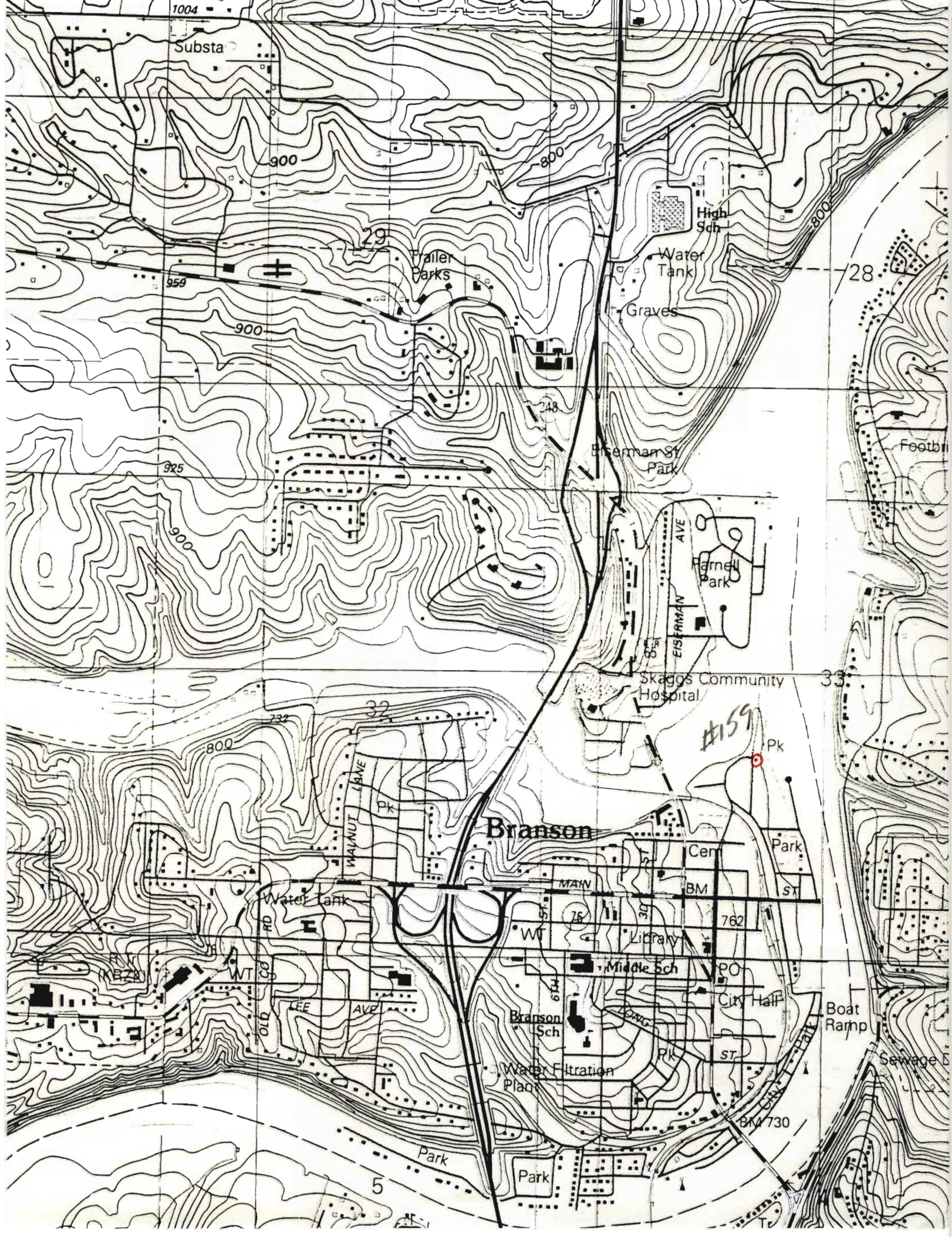




MISSOURI OFFICE OF HISTORIC PRESERVATION
ARCHITECTURAL/HISTORIC INVENTORY SURVEY FORM

TA-AS-012-046

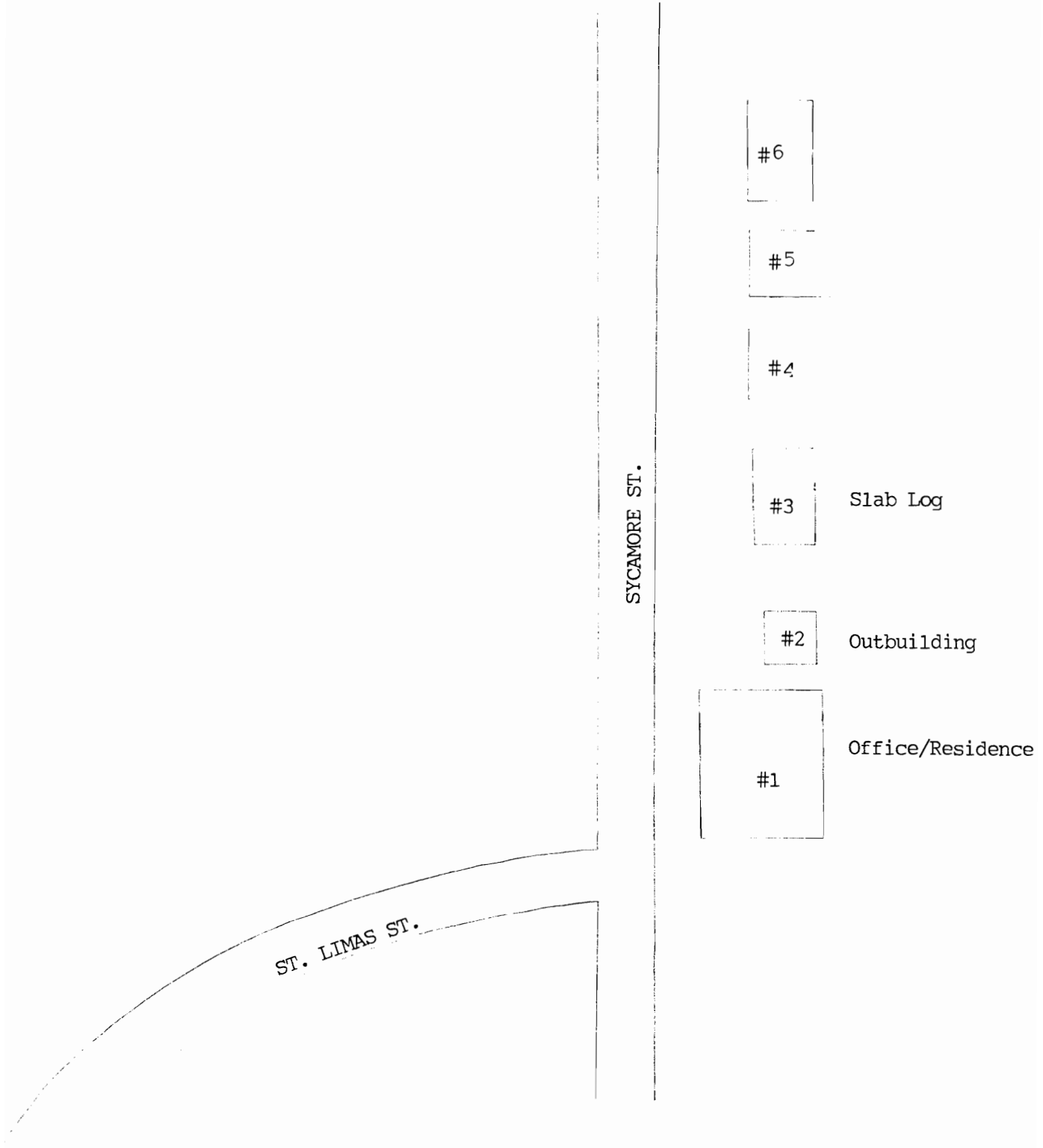
1. NO. 159		4. PRESENT LOCAL NAME(S) OR DESIGNATION(S)		1. NO.
2. COUNTY Taney		5. OTHER NAME(S)		
3. LOCATION OF NEGATIVES COS				4. PRESENT LOCAL NAME(S) OR DESIGNATION(S)
6. SPECIFIC LEGAL LOCATION TOWNSHIP 23N RANGE 21W SECTION 33 IF CITY OR TOWN, STREET ADDRESS 418 N. Sycamore		16. THEMATIC CATEGORY tourism		
7. CITY OR TOWN IF RURAL, VICINITY Branson		17. DATE(S) OR PERIOD ca. 1935		4. PRESENT LOCAL NAME(S) OR DESIGNATION(S)
8. DESCRIPTION OF LOCATION House sits east of Sycamore St. facing west with entry on south.		18. STYLE OR DESIGN vernacular		
		19. ARCHITECT OR ENGINEER		4. PRESENT LOCAL NAME(S) OR DESIGNATION(S)
		20. CONTRACTOR OR BUILDER Fu BK		
		21. ORIGINAL USE, IF APPARENT CIA		4. PRESENT LOCAL NAME(S) OR DESIGNATION(S)
		22. PRESENT USE dwelling		
		23. OWNERSHIP PUBLIC () PRIVATE (X)		4. PRESENT LOCAL NAME(S) OR DESIGNATION(S)
		24. OWNER'S NAME AND ADDRESS IF KNOWN		
9. COORDINATES UTM LAT LONG Branson		25. OPEN TO PUBLIC? YES () NO (X)		4. PRESENT LOCAL NAME(S) OR DESIGNATION(S)
10. SITE () STRUCTURE () BUILDING (X) OBJECT ()		26. LOCAL CONTACT PERSON OR ORGANIZATION		
11. ON NATIONAL REGISTER? YES () NO (X)		27. OTHER SURVEYS IN WHICH INCLUDED		4. PRESENT LOCAL NAME(S) OR DESIGNATION(S)
12. IS IT ELIGIBLE? YES () NO (X)				
13. PART OF ESTAB. HIST. DISTRICT? YES () NO (X)				4. PRESENT LOCAL NAME(S) OR DESIGNATION(S)
14. DISTRICT POTENTIAL? YES () NO (XX)				
15. NAME OF ESTABLISHED DISTRICT				4. PRESENT LOCAL NAME(S) OR DESIGNATION(S)
42. FURTHER DESCRIPTION OF IMPORTANT FEATURES Front porch has been extended around to south as deck. Crenellated rock chimney on north.		40. VISIBLE FROM PUBLIC ROAD? YES (X) NO ()		
		41. DISTANCE FROM AND FRONTAGE ON ROAD 6'		5. OTHER NAME(S)
43. HISTORY AND SIGNIFICANCE		PHOTO MUST BE PROVIDED		
44. DESCRIPTION OF ENVIRONMENT AND OUTBUILDINGS Old sidewalk on west and south.				5. OTHER NAME(S)
45. SOURCES OF INFORMATION on-site inspection				
46. PREPARED BY LM-P				5. OTHER NAME(S)
47. ORGANIZATION LM-P				
48. DATE 2-91		49. REVISION DATE(S)		5. OTHER NAME(S)
RETURN THIS FORM WHEN COMPLETED TO: OFFICE OF HISTORIC PRESERVATION P.O. BOX 176 JEFFERSON CITY, MISSOURI 65102 PH. 314-751-4096				
IF ADDITIONAL SPACE IS NEEDED, ATTACH SEPARATE SHEET(S) TO THIS FORM				5. OTHER NAME(S)







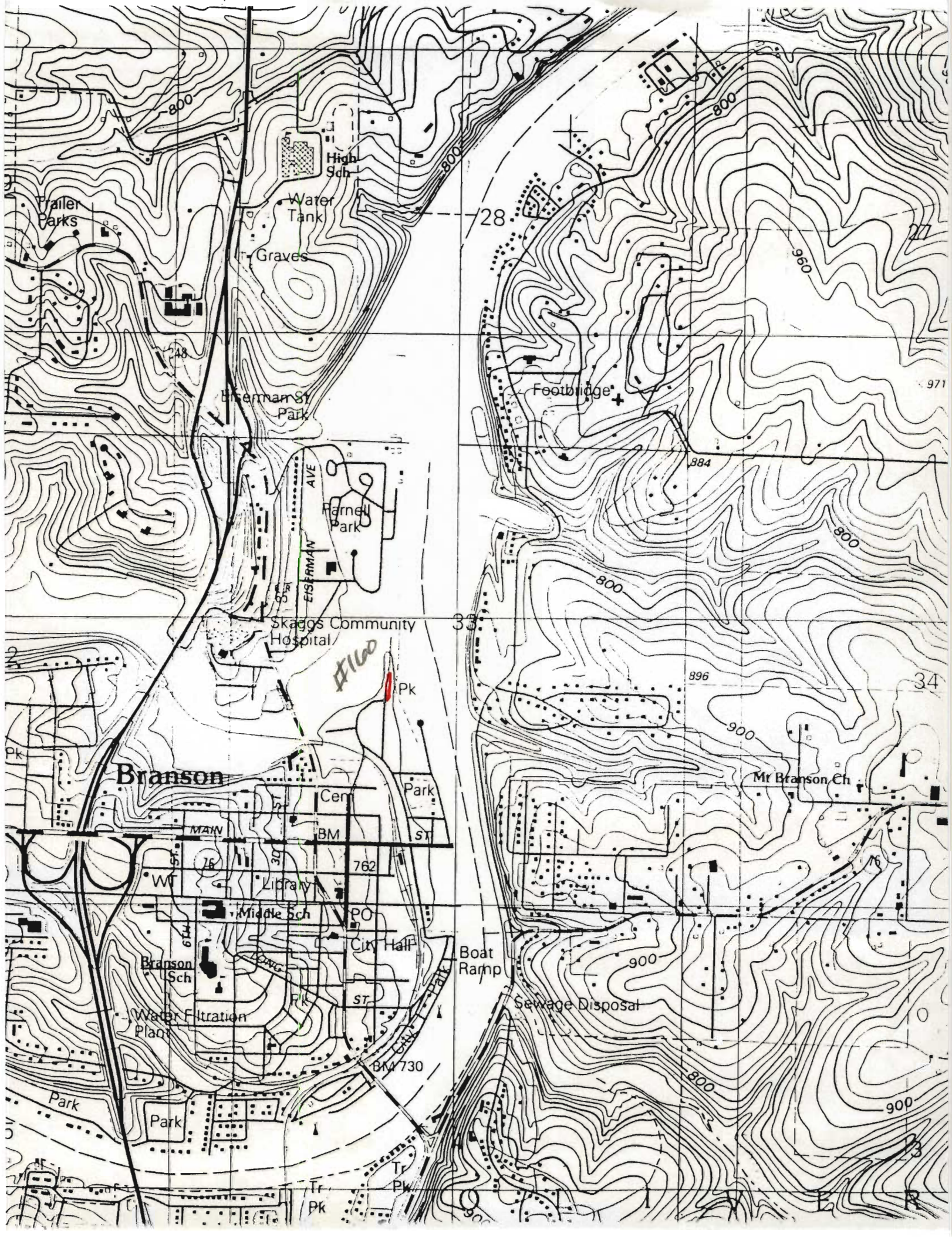
WILDBIRD RESORT



Not to Scale

ARCHITECTURAL/HISTORIC INVENTORY SURVEY FORM

1. NO. 160		4. PRESENT LOCAL NAME(S) OR DESIGNATION(S) Wildbird Resort office/house		1. NO.
2. COUNTY Taney		5. OTHER NAME(S)		2. COUNTY
3. LOCATION OF NEGATIVES COS				4. PRESENT LOCAL NAME(S) OR DESIGNATION(S)
6. SPECIFIC LEGAL LOCATION TOWNSHIP 23N RANGE 21W SECTION 33 IF CITY OR TOWN, STREET ADDRESS 500 N. Sycamore		16. THEMATIC CATEGORY tourism		28. NO. OF STORIES 1
7. CITY OR TOWN IF RURAL, VICINITY Branson		17. DATE(S) OR PERIOD ca. 1927		29. BASEMENT? YES () NO (X)
8. DESCRIPTION OF LOCATION Resort located on narrow peninsula with Roark Creek on west and Lake Taneycomo on east. Buildings face west with entries on west.		18. STYLE OR DESIGN vernacular 49		30. FOUNDATION MATERIAL concrete 65
9. COORDINATES UTM LAT LONG Branson		19. ARCHITECT OR ENGINEER		31. WALL CONSTRUCTION frame
10. SITE () STRUCTURE () BUILDING (X) OBJECT ()		20. CONTRACTOR OR BUILDER F.U.		32. ROOF TYPE AND MATERIAL gable/wood 6B 25
11. ON NATIONAL REGISTER? YES () NO (X)		21. ORIGINAL USE, IF APPARENT residence 014 40		33. NO. OF BAYS FRONT 6 SIDE 6
12. IS IT ELIGIBLE? YES () NO (X)		22. PRESENT USE residence		34. WALL TREATMENT rock
13. PART OF ESTAB. HIST. DISTRICT? YES () NO (X)		23. OWNERSHIP PUBLIC () PRIVATE (X)		35. PLAN SHAPE rect
14. DISTRICT POTENTIAL? YES () NO (X)		24. OWNER'S NAME AND ADDRESS IF KNOWN J.B. & Sharon Wallace Branson		36. CHANGES (EXPLAIN IN NO. 42) ADDITION () ALTERED () MOVED ()
15. NAME OF ESTABLISHED DISTRICT		25. OPEN TO PUBLIC? YES () NO (X)		37. CONDITION INTERIOR EXTERIOR good
16. FURTHER DESCRIPTION OF IMPORTANT FEATURES Fine slab rock bungalow with window arches and rock chimney on south Construction features some square nails. Veranda style porch on west.		26. LOCAL CONTACT PERSON OR ORGANIZATION		38. PRESERVATION UNDERWAY? YES () NO (X)
17. HISTORY AND SIGNIFICANCE		27. OTHER SURVEYS IN WHICH INCLUDED		39. ENDANGERED? BY WHAT? YES () NO (X)
18. DESCRIPTION OF ENVIRONMENT AND OUTBUILDINGS Small rock wash house with hip roof to north.		19. SOURCES OF INFORMATION on-site inspection		40. VISIBLE FROM PUBLIC ROAD? YES (X) NO ()
20. RETURN THIS FORM WHEN COMPLETED TO: OFFICE OF HISTORIC PRESERVATION P.O. BOX 176 JEFFERSON CITY, MISSOURI 65102		21. PREPARED BY LM-P		41. DISTANCE FROM AND FRONTAGE ON ROAD 75'
22. IF ADDITIONAL SPACE IS NEEDED, ATTACH SEPARATE SHEET(S) TO THIS FORM		23. ORGANIZATION LM-P		42. PHOTO MUST BE PROVIDED
24. DATE 2-91		25. REVISION DATE(S)		5. OTHER NAME(S)
26. TOWNSHIP		27. RANGE		6. SECTION







MISSOURI OFFICE OF HISTORIC PRESERVATION

ARCHITECTURAL/HISTORIC INVENTORY SURVEY FORM

TA-AS-012-048

1. NO. 160		4. PRESENT LOCAL NAME(S) OR DESIGNATION(S) Wildbird Resort		1. NO.	
2. COUNTY Taney		5. OTHER NAME(S) Cardinals Cove Resort			2. COUNTY
3. LOCATION OF NEGATIVES COS					
6. SPECIFIC LEGAL LOCATION TOWNSHIP 23N RANGE 21W SECTION 33 IF CITY OR TOWN, STREET ADDRESS 500 N. Sycamore		18. THEMATIC CATEGORY tourism		28. NO. OF STORIES 1	
7. CITY OR TOWN IF RURAL, VICINITY Branson		17. DATE(S) OR PERIOD ca. 1926			29. BASEMENT? YES () NO (X)
8. DESCRIPTION OF LOCATION Building sits east of driveway facing west with entry on west.		18. STYLE OR DESIGN vernacular			30. FOUNDATION MATERIAL
9. COORDINATES UTM LAT LONG		19. ARCHITECT OR ENGINEER		31. WALL CONSTRUCTION plank	
10. SITE () BUILDING (X) STRUCTURE () OBJECT ()		20. CONTRACTOR OR BUILDER		32. ROOF TYPE AND MATERIAL gable/wood	
11. ON NATIONAL REGISTER? YES () NO (X)		21. ORIGINAL USE, IF APPARENT		33. NO. OF BAYS FRONT 3 SIDE 1	
12. IS IT ELIGIBLE? YES () NO (X)		22. PRESENT USE storage		34. WALL TREATMENT slab log	
13. PART OF ESTAB. HIST. DISTRICT? YES () NO (X)		23. OWNERSHIP PUBLIC () PRIVATE (X)		35. PLAN SHAPE rect	
14. DISTRICT POTENTIAL? YES () NO (X)		24. OWNER'S NAME AND ADDRESS IF KNOWN J.B. & Sharon Wallace Branson		36. CHANGES (EXPLAIN IN NO. 42) ADDITION () ALTERED () MOVED ()	
15. NAME OF ESTABLISHED DISTRICT		25. OPEN TO PUBLIC? YES () NO ()		37. CONDITION INTERIOR EXTERIOR fair	
42. FURTHER DESCRIPTION OF IMPORTANT FEATURES 6 pane pocket windows. Plank construction, exterior walls of slab logs. Building sits on piers with veranda style porch on west.		26. LOCAL CONTACT PERSON OR ORGANIZATION		38. PRESERVATION UNDERWAY? YES (X) NO ()	
43. HISTORY AND SIGNIFICANCE		27. OTHER SURVEYS IN WHICH INCLUDED		39. ENDANGERED? BY WHAT? YES () NO (X)	
44. DESCRIPTION OF ENVIRONMENT AND OUTBUILDINGS		46. PREPARED BY LM-P		5. OTHER NAME(S)	
45. SOURCES OF INFORMATION on-site inspection		47. ORGANIZATION LM-P			6. TOWNSHIP
RETURN THIS FORM WHEN COMPLETED TO: OFFICE OF HISTORIC PRESERVATION P.O. BOX 176 JEFFERSON CITY, MISSOURI 65102 PH. 314-751-4096		48. DATE 2-91			
IF ADDITIONAL SPACE IS NEEDED, ATTACH SEPARATE SHEET(S) TO THIS FORM		49. REVISION DATE(S)		SECTION	



MISSOURI OFFICE OF HISTORIC PRESERVATION
ARCHITECTURAL/HISTORIC INVENTORY SURVEY FORM

TA-AS-012-049

1. NO. 160		4. PRESENT LOCAL NAME(S) OR DESIGNATION(S) Wild Bird Resort Cabins #1, 2, 3		1. NO.	
2. COUNTY Taney		5. OTHER NAME(S)			2. COUNTY
3. LOCATION OF NEGATIVES COS					
6. SPECIFIC LEGAL LOCATION TOWNSHIP 23N RANGE 21W SECTION 33 IF CITY OR TOWN, STREET ADDRESS 500 N. Sycamore		16. THEMATIC CATEGORY tourism		28. NO. OF STORIES 1	
7. CITY OR TOWN IF RURAL, VICINITY Branson		17. DATE(S) OR PERIOD ca. 1927-1935			29. BASEMENT? YES () NO (x)
8. DESCRIPTION OF LOCATION Cabins sit east of driveway facing west		18. STYLE OR DESIGN vernacular			
9. COORDINATES UTM LAT LONG Branson		19. ARCHITECT OR ENGINEER		31. WALL CONSTRUCTION frame	
10. SITE () BUILDING (x) STRUCTURE () OBJECT ()		20. CONTRACTOR OR BUILDER			32. ROOF TYPE AND MATERIAL gable/wood
11. ON NATIONAL REGISTER? YES () NO (x)		21. ORIGINAL USE, IF APPARENT summer cabins OLD			
12. IS IT ELIGIBLE? YES () NO (x)		22. PRESENT USE summer cabins		34. WALL TREATMENT rock	
13. PART OF ESTAB. HIST. DISTRICT? YES () NO (x)		23. OWNERSHIP PUBLIC () PRIVATE (x)			35. PLAN SHAPE rect
14. DISTRICT POTENTIAL? YES () NO (x)		24. OWNER'S NAME AND ADDRESS IF KNOWN J.B. & Sharon Wallace Branson			
15. NAME OF ESTABLISHED DISTRICT		25. OPEN TO PUBLIC? YES () NO (x)		37. CONDITION INTERIOR EXTERIOR good	
42. FURTHER DESCRIPTION OF IMPORTANT FEATURES Cabin #1 dates to early 20th century. It has much finer rockwork than #2 or 3, plus a rock chimney. #1 and 2 have small patios added to the east and #3 has veranda on the west. Out of 10 cabins, these three are historic.		26. LOCAL CONTACT PERSON OR ORGANIZATION			38. PRESERVATION UNDERWAY? YES () NO (x)
43. HISTORY AND SIGNIFICANCE 1st 1-1 40 45 65 68 69 70 71 72 73 74 75 76 77 78 79 80 81 82 83 84 85 86 87 88 89 90 91 92 93 94 95 96 97 98 99 100 2nd 1-1 40 45 65 68 69 70 71 72 73 74 75 76 77 78 79 80 81 82 83 84 85 86 87 88 89 90 91 92 93 94 95 96 97 98 99 100 3rd 1-1 40 45 65 68 69 70 71 72 73 74 75 76 77 78 79 80 81 82 83 84 85 86 87 88 89 90 91 92 93 94 95 96 97 98 99 100		27. OTHER SURVEYS IN WHICH INCLUDED			
44. DESCRIPTION OF ENVIRONMENT AND OUTBUILDINGS		46. PREPARED BY LM-P		5. OTHER NAME(S)	
45. SOURCES OF INFORMATION on-site inspection		47. ORGANIZATION LM-P			6. TOWNSHIP
RETURN THIS FORM WHEN COMPLETED TO: OFFICE OF HISTORIC PRESERVATION P.O. BOX 176 JEFFERSON CITY, MISSOURI 65102 PH. 314-751-4096		48. DATE 2-91			
IF ADDITIONAL SPACE IS NEEDED, ATTACH SEPARATE SHEET(S) TO THIS FORM		49. REVISION DATE(S)		SECTION	



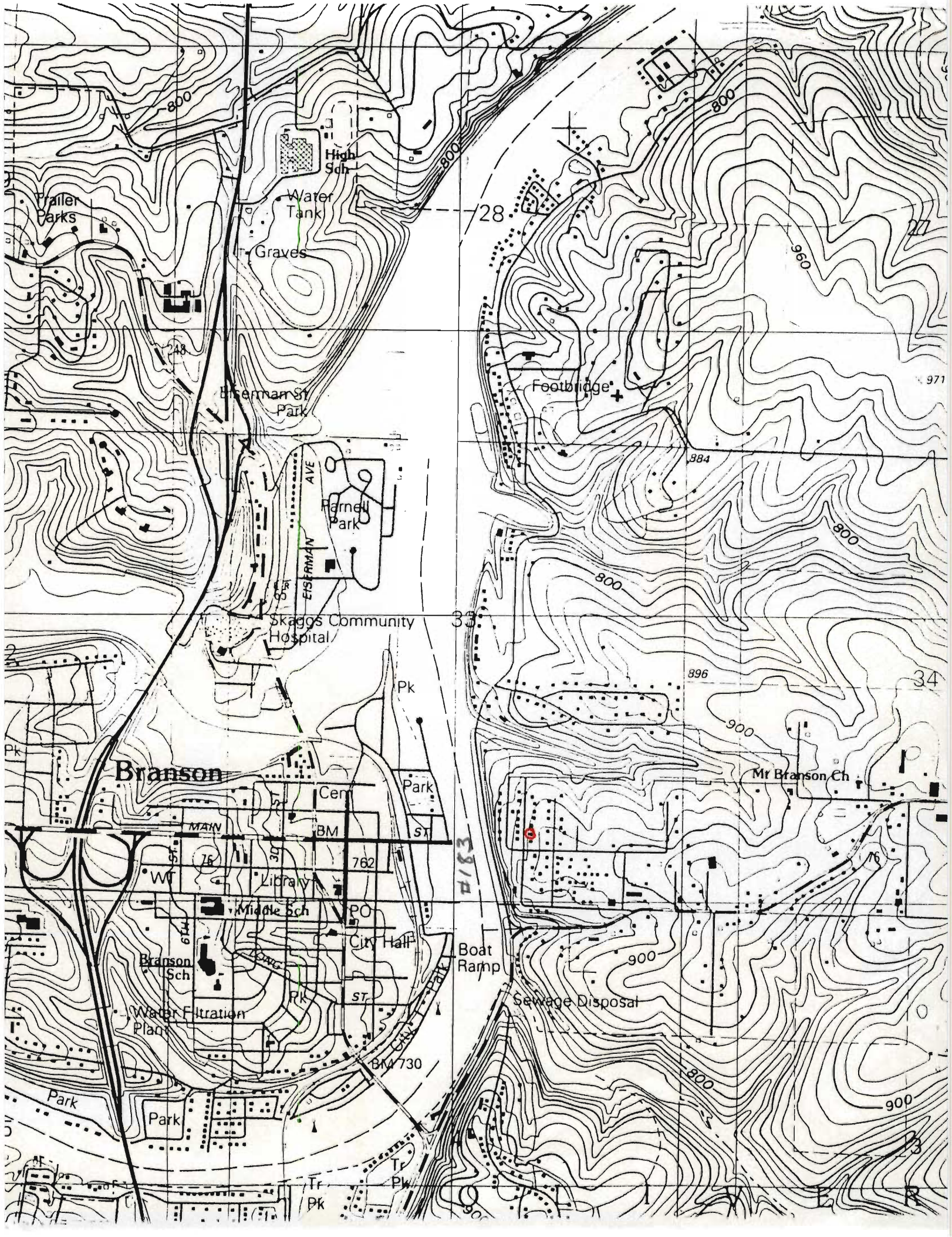




TA-AS-012-050

RETURN THIS FORM WHEN COMPLETED TO: OFFICE OF HISTORIC PRESERVATION
P.O. BOX 176
JEFFERSON CITY, MISSOURI 65102
PH. 314-751-4096

IF ADDITIONAL SPACE IS NEEDED, ATTACH
SEPARATE SHEET(S) TO THIS FORM



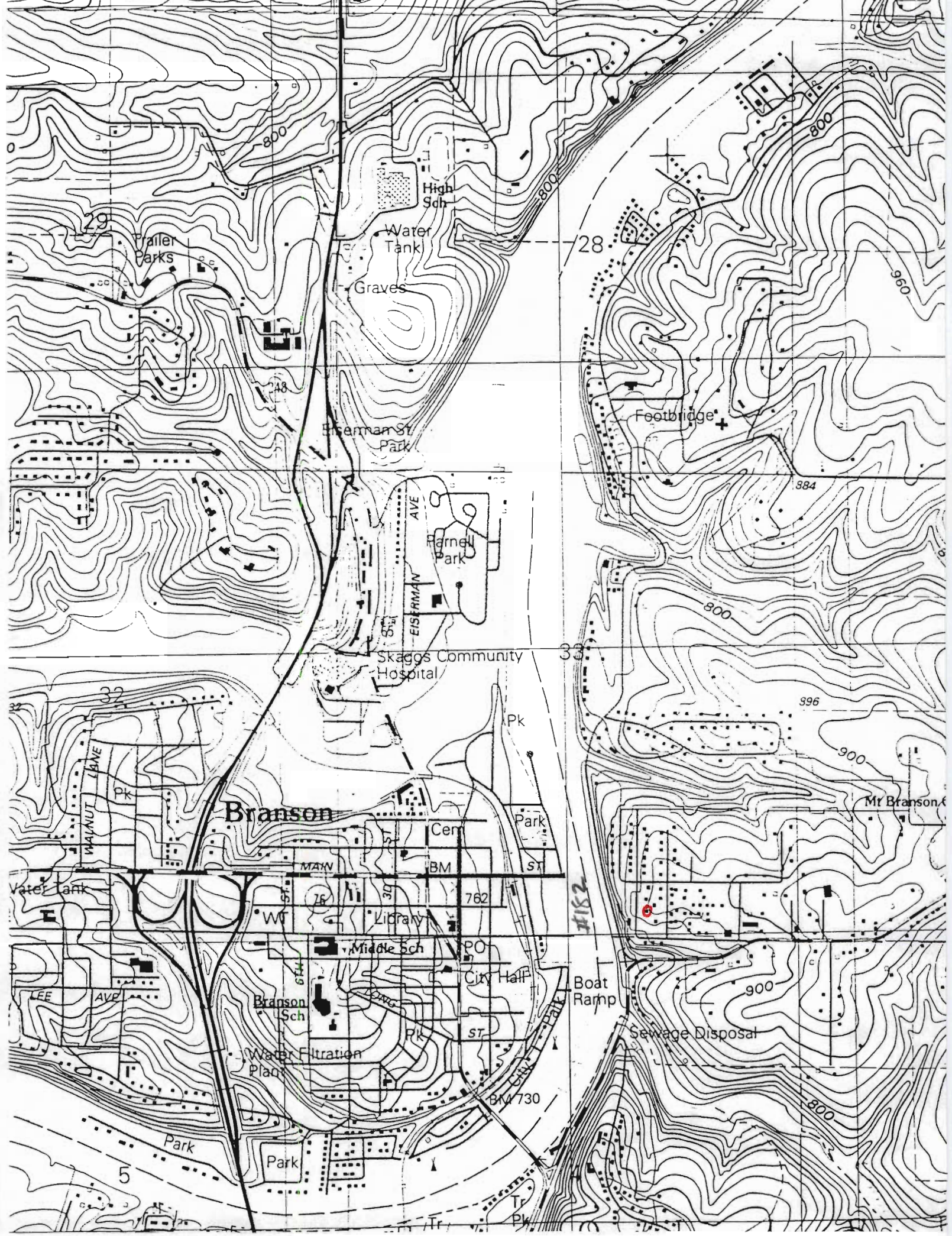


MISSOURI OFFICE OF HISTORIC PRESERVATION

ARCHITECTURAL/HISTORIC INVENTORY SURVEY FORM

TA-AS-012-051

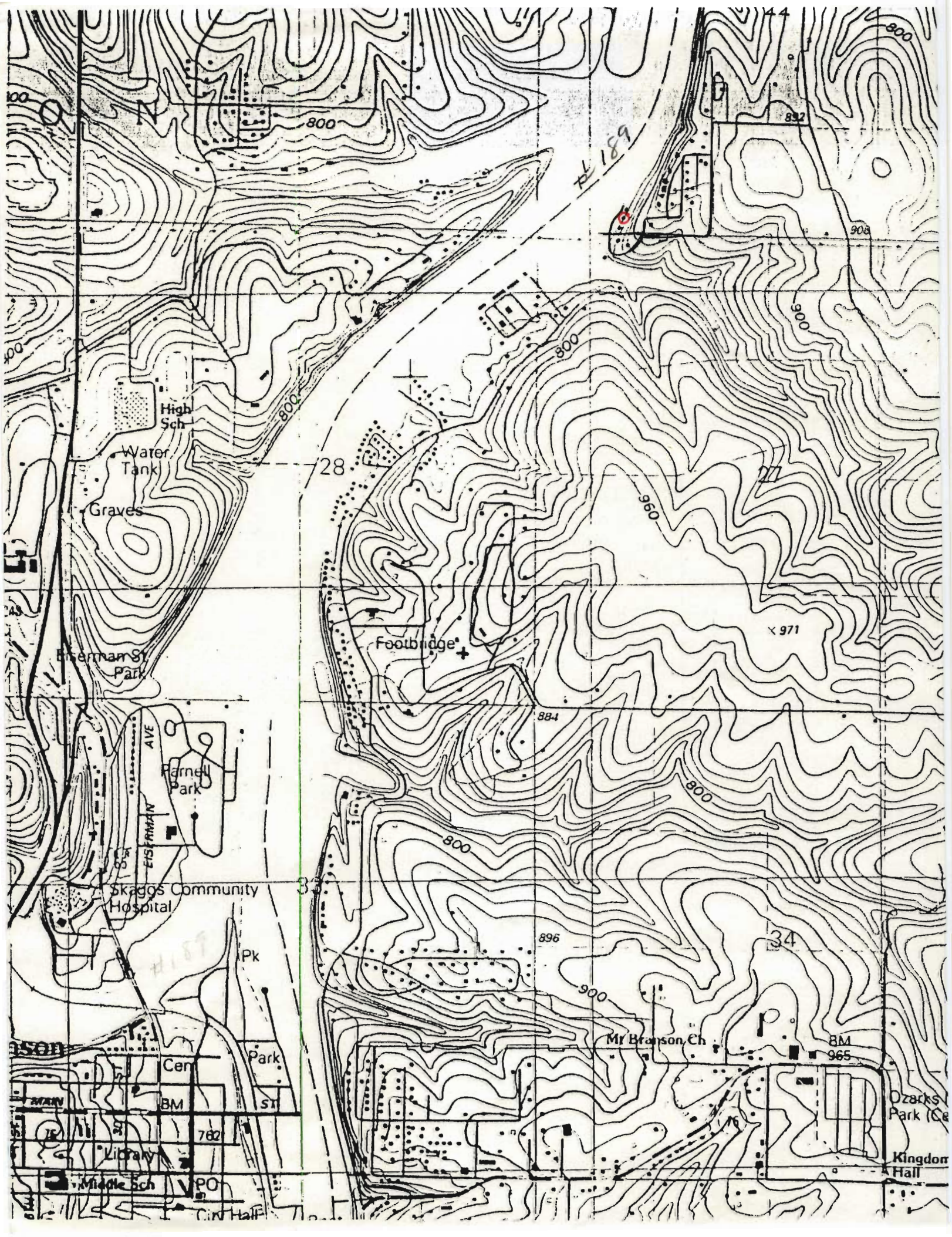
1. NO. 182 2. COUNTY Taney 3. LOCATION OF NEGATIVES COS	4. PRESENT LOCAL NAME(S) OR DESIGNATION(S) 5. OTHER NAME(S)		1. NO. 2. COUNTY 4. PRESENT LOCAL NAME(S) OR DESIGNATION(S)
6. SPECIFIC LEGAL LOCATION TOWNSHIP 23N RANGE 21W SECTION 33 IF CITY OR TOWN, STREET ADDRESS Taney St. 7. CITY OR TOWN IF RURAL, VICINITY Branson 8. DESCRIPTION OF LOCATION House sits east of street facing west toward lake and downtown Branson. Entry on west. 9. COORDINATES UTM LAT LONG Branson	16. THEMATIC CATEGORY tourism 17. DATE(S) OR PERIOD ca. 1935 18. STYLE OR DESIGN vernacular 49 19. ARCHITECT OR ENGINEER 20. CONTRACTOR OR BUILDER 21. ORIGINAL USE, IF APPARENT 22. PRESENT USE dwelling 23. OWNERSHIP PUBLIC () PRIVATE (X) 24. OWNER'S NAME AND ADDRESS IF KNOWN 25. OPEN TO PUBLIC? YES () NO (X) 26. LOCAL CONTACT PERSON OR ORGANIZATION 27. OTHER SURVEYS IN WHICH INCLUDED	28. NO. OF STORIES 1-1 29. BASEMENT? YES () NO (X) 30. FOUNDATION MATERIAL concrete 31. WALL CONSTRUCTION frame 32. ROOF TYPE AND MATERIAL gable/asphaltic 33. NO. OF BAYS FRONT 10 SIDE 2 34. WALL TREATMENT stucco 35. PLAN SHAPE irreg 36. CHANGES (EXPLAIN IN NO. 42) ADDITION (X) ALTERED () MOVED () 37. CONDITION INTERIOR EXTERIOR good 38. PRESERVATION UNDERWAY? YES () NO (X) 39. ENDANGERED? BY WHAT? YES () NO (X) 40. VISIBLE FROM PUBLIC ROAD? YES (X) NO () 41. DISTANCE FROM AND FRONTAGE ON ROAD 30'	5. OTHER NAME(S) 6. TOWNSHIP RANGE SECTION
42. FURTHER DESCRIPTION OF IMPORTANT FEATURES Cross gabled addition on west. Slab rock skirting. 3/1 double hung windows, battered rock chimney on north.		PHOTO MUST BE PROVIDED	
43. HISTORY AND SIGNIFICANCE			
44. DESCRIPTION OF ENVIRONMENT AND OUTBUILDINGS			
45. SOURCES OF INFORMATION on-site inspection		46. PREPARED BY IM-P 47. ORGANIZATION IM-P 48. DATE 3-91 49. REVISION DATE(S)	
RETURN THIS FORM WHEN COMPLETED TO: OFFICE OF HISTORIC PRESERVATION P.O. BOX 176 JEFFERSON CITY, MISSOURI 65102 PH 314-781-4002			
IF ADDITIONAL SPACE IS NEEDED, ATTACH SEPARATE SHEET(S) TO THIS FORM			





TA-AS-012-052

1. NO. 189 2. COUNTY Taney 3. LOCATION OF NEGATIVES COS	4. PRESENT LOCAL NAME(S) OR DESIGNATION(S) Richardson's Oak Haven 5. OTHER NAME(S)	1. NO.	
6. SPECIFIC LEGAL LOCATION TOWNSHIP 23N RANGE 21W SECTION 22 IF CITY OR TOWN, STREET ADDRESS Thistle Rd. 7. CITY OR TOWN IF RURAL, VICINITY Branson 8. DESCRIPTION OF LOCATION House faces lake to west with entry on north. 9. COORDINATES UTM LAT LONG Branson 10. SITE () STRUCTURE () BUILDING (X) OBJECT () 11. ON NATIONAL REGISTER? YES () NO (X) 12. IS IT ELIGIBLE? YES () NO (X) 13. PART OF ESTAB. HIST. DISTRICT? YES () NO (X) 14. DISTRICT POTENTIAL? YES () NO (X) 15. NAME OF ESTABLISHED DISTRICT	16. THEMATIC CATEGORY tourism 17. DATE(S) OR PERIOD ca. 1924 18. STYLE OR DESIGN vernacular 47 19. ARCHITECT OR ENGINEER 20. CONTRACTOR OR BUILDER FU 21. ORIGINAL USE, IF APPARENT lake cabin 22. PRESENT USE summer cabin 23. OWNERSHIP PUBLIC () PRIVATE (X) 24. OWNER'S NAME AND ADDRESS IF KNOWN Mr. & Mrs. Richardson Texas 25. OPEN TO PUBLIC? YES () NO (X) 26. LOCAL CONTACT PERSON OR ORGANIZATION 27. OTHER SURVEYS IN WHICH INCLUDED	28. NO. OF STORIES 1-1-1 29. BASEMENT? YES () NO (X) 30. FOUNDATION MATERIAL concrete 31. WALL CONSTRUCTION log/frame 32. ROOF TYPE AND MATERIAL gable/asphalt 33. NO. OF BAYS FRONT 6 SIDE 5 34. WALL TREATMENT wood LC 21 35. PLAN SHAPE square 36. CHANGES (EXPLAIN IN NO. 42) ADDITION (X) ALTERED () MOVED () 37. CONDITION INTERIOR EXTERIOR good 38. PRESERVATION UNDERWAY? YES () NO (X) 39. ENDANGERED? BY WHAT? YES () NO (X) 40. VISIBLE FROM PUBLIC ROAD? YES (X) NO () 41. DISTANCE FROM AND FRONTAGE ON ROAD 10'	2. COUNTY
42. FURTHER DESCRIPTION OF IMPORTANT FEATURES Round, notched log core; casement windows. Rock chimney on north. Additions on north and east. Stick style porch on west. Cement chinking. Additions covered with horizontal wood planking. 43. HISTORY AND SIGNIFICANCE Lakeside cabin, part of 1920's Taneycomo Highlands development surrounding Kansas City Club, begun by Pendergast organization.	PHOTO MUST BE PROVIDED		4. PRESENT LOCAL NAME(S) OR DESIGNATION(S)
44. DESCRIPTION OF ENVIRONMENT AND OUTBUILDINGS Round, notched log outbuilding to south, chinked with cement, housed original subdivision well. 45. SOURCES OF INFORMATION on-site inspection	46. PREPARED BY LM-P 47. ORGANIZATION LM-P 48. DATE 6-91 49. REVISION DATE(S)		5. OTHER NAME(S)
RETURN THIS FORM WHEN COMPLETED TO: OFFICE OF HISTORIC PRESERVATION P.O. BOX 176 JEFFERSON CITY, MISSOURI 65102 PH. 314-751-4096 IF ADDITIONAL SPACE IS NEEDED, ATTACH SEPARATE SHEET(S) TO THIS FORM		6. TOWNSHIP	
		RANGE	
		SECTION	







MISSOURI OFFICE OF HISTORIC PRESERVATION

ARCHITECTURAL/HISTORIC INVENTORY SURVEY FORM

TA-AS-012-053


1. NO. 190		4. PRESENT LOCAL NAME(S) OR DESIGNATION(S) Janette Burchard		1. NO.	
2. COUNTY Taney		5. OTHER NAME(S)			2. COUNTY
3. LOCATION OF NEGATIVES COS					
6. SPECIFIC LEGAL LOCATION TOWNSHIP 23N RANGE 21W SECTION 22 IF CITY OR TOWN, STREET ADDRESS Thistle Rd.		16. THEMATIC CATEGORY tourism		5. OTHER NAME(S)	
7. CITY OR TOWN IF RURAL, VICINITY Branson		17. DATE(S) OR PERIOD ca. 1926			6. TOWNSHIP
8. DESCRIPTION OF LOCATION House sits on bluff overlooking lake to west; entry on south.		18. STYLE OR DESIGN vernacular 49			
9. COORDINATES UTM LAT LONG Branson		19. ARCHITECT OR ENGINEER		SECTION	
10. SITE () STRUCTURE () BUILDING (X) OBJECT ()		20. CONTRACTOR OR BUILDER			
11. ON NATIONAL REGISTER? YES () NO (X)		21. ORIGINAL USE, IF APPARENT summer cabin 21F			
12. IS IT ELIGIBLE? YES () NO (X)		22. PRESENT USE dwelling			
13. PART OF ESTAB. YES () NO (X)		23. OWNERSHIP PUBLIC () PRIVATE (X)			
14. DISTRICT YES () POTENTIAL? NO (X)		24. OWNER'S NAME AND ADDRESS IF KNOWN Janet Burchard			
15. NAME OF ESTABLISHED DISTRICT		25. OPEN TO PUBLIC? YES () NO (X)			
		26. LOCAL CONTACT PERSON OR ORGANIZATION			
		27. OTHER SURVEYS IN WHICH INCLUDED			
		28. NO. OF STORIES 1- /			
		29. BASEMENT? YES (X) NO ()			
		30. FOUNDATION MATERIAL rock/concrete			
		31. WALL CONSTRUCTION log			
		32. ROOF TYPE AND MATERIAL gable/asphalt D			
		33. NO. OF BAYS FRONT 6 SIDE 4			
		34. WALL TREATMENT wood LC 20			
		35. PLAN SHAPE rect			
		36. CHANGES (EXPLAIN IN NO. 42) ADDITION (X) ALTERED () MOVED ()			
		37. CONDITION INTERIOR EXTERIOR good			
		38. PRESERVATION UNDERWAY? YES () NO (X)			
		39. ENDANGERED? BY WHAT? YES () NO (X)			
		40. VISIBLE FROM PUBLIC ROAD? YES (X) NO ()			
		41. DISTANCE FROM AND FRONTAGE ON ROAD 8'			
42. FURTHER DESCRIPTION OF IMPORTANT FEATURES Core has notched log construction, chinked with concrete. Old addition on north and another on west are wood-sided. Western addition rests on block piers; southern porch has concrete/rock foundation; west side of core sits on puncheon supports.		<div style="border: 1px solid black; width: 100px; height: 100px; margin: 0 auto; position: relative;"> <div style="position: absolute; top: 0; right: 0; bottom: 0; left: 0; border: 1px solid black; transform: rotate(45deg);"></div> <div style="position: absolute; top: 0; right: 0; bottom: 0; left: 0; border: 1px solid black; transform: rotate(-45deg);"></div> <p style="margin: 0;">PHOTO MUST BE PROVIDED</p> </div>			
43. HISTORY AND SIGNIFICANCE House is part of Taneycomo Highlands development that dates to 1920's. Recently purchased by Burchard but still vacant.					
44. DESCRIPTION OF ENVIRONMENT AND OUTBUILDINGS Shed-roofed outbuilding to north.					
45. SOURCES OF INFORMATION on-site inspection					
46. PREPARED BY LM-P					
47. ORGANIZATION LM-P					
48. DATE 6-91					
49. REVISION DATE(S)					

RETURN THIS FORM WHEN COMPLETED TO:

OFFICE OF HISTORIC PRESERVATION
P.O. BOX 176
JEFFERSON CITY, MISSOURI 65102
PH. 314-751-4096

IF ADDITIONAL SPACE IS NEEDED, ATTACH SEPARATE SHEET(S) TO THIS FORM



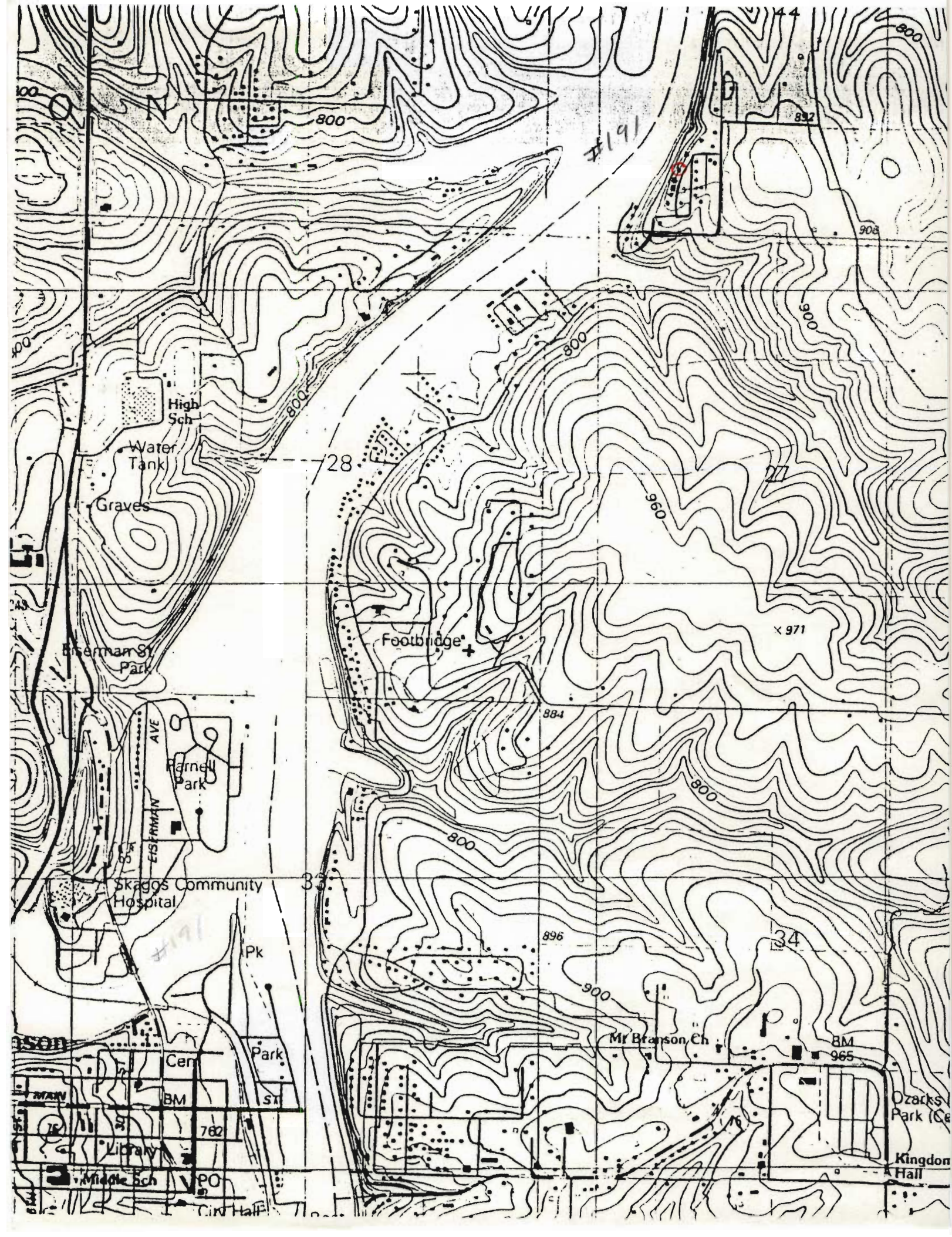


MISSOURI OFFICE OF HISTORIC PRESERVATION

ARCHITECTURAL/HISTORIC INVENTORY SURVEY FORM

TA-AS-012-054

1. NO. 191		4. PRESENT LOCAL NAME(S) OR DESIGNATION(S) Don Baker House		1. NO.
2. COUNTY Taney		5. OTHER NAME(S)		
3. LOCATION OF NEGATIVES COS				
6. SPECIFIC LEGAL LOCATION TOWNSHIP 23N RANGE 21W SECTION 22 IF CITY OR TOWN, STREET ADDRESS Thistle Rd		16. THEMATIC CATEGORY tourism		2. COUNTY
7. CITY OR TOWN IF RURAL, VICINITY Branson		17. DATE(S) OR PERIOD ca. 1928		
8. DESCRIPTION OF LOCATION House sits on bluff overlooking lake to west; faces west with entry on east.		18. STYLE OR DESIGN vernacular 49		
		19. ARCHITECT OR ENGINEER		4. PRESENT LOCAL NAME(S) OR DESIGNATION(S)
		20. CONTRACTOR OR BUILDER OH		
		21. ORIGINAL USE, IF APPARENT summer cabin OIF		
		22. PRESENT USE dwelling		5. OTHER NAME(S)
		23. OWNERSHIP PUBLIC() PRIVATE(X)		
		24. OWNER'S NAME AND ADDRESS IF KNOWN Don Baker Branson		
9. COORDINATES UTM LAT LONG Branson		25. OPEN TO PUBLIC? YES() NO(X)		6. TOWNSHIP
10. SITE() BUILDING(X) STRUCTURE() OBJECT()		26. LOCAL CONTACT PERSON OR ORGANIZATION		
11. ON NATIONAL REGISTER? YES() NO(X)		27. OTHER SURVEYS IN WHICH INCLUDED		
12. IS IT ELIGIBLE? YES() NO(X)		38. PRESERVATION UNDERWAY? YES() NO(X)		RANGE
13. PART OF ESTAB. HIST. DISTRICT? YES() NO(X)		39. ENDANGERED? BY WHAT? YES() NO(X)		
14. DISTRICT POTENTIAL? YES(X) NO()		40. VISIBLE FROM PUBLIC ROAD? YES(X) NO()		
15. NAME OF ESTABLISHED DISTRICT		41. DISTANCE FROM AND FRONTAGE ON ROAD 15'		SECTION
42. FURTHER DESCRIPTION OF IMPORTANT FEATURES Deck on west. Original slab log siding has been removed. Inside has knotty pine woodwork. Interior side of chimney has worm coursed mortar.		<div style="border: 2px solid black; width: 100%; height: 100%; position: relative;"> <div style="position: absolute; top: 0; right: 0; width: 50%; height: 50%; border-left: 1px solid black; border-right: 1px solid black; border-bottom: 1px solid black;"> <div style="text-align: center; padding: 10px;"> <p>PHOTO MUST BE PROVIDED</p> </div> </div> </div>		
43. HISTORY AND SIGNIFICANCE House is part of Taneycomo Highlands development which dates to 1920's. Has been occupied for about 11 years by Baker, retired from Pennsylvania. Does not contribute to surrounding historic district.				
44. DESCRIPTION OF ENVIRONMENT AND OUTBUILDINGS Gable roofed storage/carport building and portable metal shed to east.				
45. SOURCES OF INFORMATION on-site inspection		46. PREPARED BY LM-P		
RETURN THIS FORM WHEN COMPLETED TO: OFFICE OF HISTORIC PRESERVATION P.O. BOX 176 JEFFERSON CITY, MISSOURI 65102 PH. 314-751-4096		47. ORGANIZATION LM-P		
		48. DATE 6-91 49. REVISION DATE(S)		
IF ADDITIONAL SPACE IS NEEDED, ATTACH SEPARATE SHEET(S) TO THIS FORM				





MISSOURI OFFICE OF HISTORIC PRESERVATION

ARCHITECTURAL/HISTORIC INVENTORY SURVEY FORM

TA-AS-012-055

1. NO. 192		4. PRESENT LOCAL NAME(S) OR DESIGNATION(S)		1. NO.	
2. COUNTY Taney		5. OTHER NAME(S)			2. COUNTY
3. LOCATION OF NEGATIVES COS					
6. SPECIFIC LEGAL LOCATION TOWNSHIP 23N RANGE 21W SECTION 22 IF CITY OR TOWN, STREET ADDRESS Thistle Rd.		16. THEMATIC CATEGORY tourism		4. PRESENT LOCAL NAME(S) OR DESIGNATION(S)	
7. CITY OR TOWN IF RURAL, VICINITY Branson		17. DATE(S) OR PERIOD ca. 1924			
8. DESCRIPTION OF LOCATION House sits on bluff overlooking to west with entry on north.		18. STYLE OR DESIGN vernacular 49			
9. COORDINATES UTM LAT LONG Branson		19. ARCHITECT OR ENGINEER		5. OTHER NAME(S)	
		20. CONTRACTOR OR BUILDER DK			
		21. ORIGINAL USE, IF APPARENT summer cabin IF			
10. SITE () STRUCTURE () BUILDING (X) OBJECT ()		22. PRESENT USE summer cabin		6. TOWNSHIP	
11. ON NATIONAL REGISTER? YES () NO (X)		23. OWNERSHIP PUBLIC () PRIVATE (X)			
12. IS IT ELIGIBLE? YES () NO (X)		24. OWNER'S NAME AND ADDRESS IF KNOWN Arkansas			
13. PART OF ESTAB. HIST. DISTRICT? YES () NO (X)		25. OPEN TO PUBLIC? YES () NO (X)		RANGE	
14. DISTRICT POTENTIAL? YES (X) NO ()		26. LOCAL CONTACT PERSON OR ORGANIZATION			
15. NAME OF ESTABLISHED DISTRICT		27. OTHER SURVEYS IN WHICH INCLUDED			
42. FURTHER DESCRIPTION OF IMPORTANT FEATURES Rock chimney on east. Core is round, notched log chinked with concrete. Deck added onto north, west and south. Wood sided addition on west. 2-pane casement windows. House has no water supply.		PHOTO MUST BE PROVIDED		SECTION	
43. HISTORY AND SIGNIFICANCE Part of Taneycomo Highlands development which dates to 1920's, surrounding the Kansas City Club begun by Pendergasts.					
44. DESCRIPTION OF ENVIRONMENT AND OUTBUILDINGS Old concrete/rock sidewalk to secondary entry on south.		45. SOURCES OF INFORMATION on-site inspection			
RETURN THIS FORM WHEN COMPLETED TO: OFFICE OF HISTORIC PRESERVATION P.O. BOX 176 JEFFERSON CITY, MISSOURI 65102 PH. 314-751-4096		46. PREPARED BY LM-P			
		47. ORGANIZATION LM-P			
		48. DATE 6-91 49. REVISION DATE(S)			

IF ADDITIONAL SPACE IS NEEDED, ATTACH SEPARATE SHEET(S) TO THIS FORM






TA-AS-012-056

1. NO.	193	4. PRESENT LOCAL NAME(S) OR DESIGNATION(S) Bash Cabin		1. NO.	
2. COUNTY	Taney	5. OTHER NAME(S)		2. COUNTY	
3. LOCATION OF NEGATIVES	COS				
6. SPECIFIC LEGAL LOCATION TOWNSHIP 23N RANGE 21W SECTION 22 IF CITY OR TOWN, STREET ADDRESS Thistle Rd.		16. THEMATIC CATEGORY tourism	28. NO. OF STORIES 1	4. PRESENT LOCAL NAME(S) OR DESIGNATION(S)	
		17. DATE(S) OR PERIOD ca. 1930	29. BASEMENT? YES () NO (X)		
7. CITY OR TOWN IF RURAL, VICINITY Branson	18. STYLE OR DESIGN vernacular 99	30. FOUNDATION MATERIAL none	5. OTHER NAME(S)		
8. DESCRIPTION OF LOCATION House sits on bluff overlooking lake to west with entry on east.	19. ARCHITECT OR ENGINEER	31. WALL CONSTRUCTION frame			
	20. CONTRACTOR OR BUILDER	32. ROOF TYPE AND MATERIAL gable/asphalt			
	21. ORIGINAL USE, IF APPARENT summer cabin OIF	33. NO. OF BAYS FRONT 5 SIDE 3			
	22. PRESENT USE summer cabin	34. WALL TREATMENT wood/shingle			
	23. OWNERSHIP PUBLIC () PRIVATE (XX)	35. PLAN SHAPE square			
9. COORDINATES LAT LONG	24. OWNER'S NAME AND ADDRESS IF KNOWN Mrs. Bash Springfield, MO	36. CHANGES (EXPLAIN IN NO. 42) ADDITION (X) ALTERED () MOVED ()			6. TOWNSHIP
10. SITE () BUILDING (X)	25. OPEN TO PUBLIC? YES () NO (X)	37. CONDITION INTERIOR EXTERIOR fair			
11. ON NATIONAL REGISTER? YES () NO (X)	26. LOCAL CONTACT PERSON OR ORGANIZATION	38. PRESERVATION UNDERWAY? YES () NO (X)			
12. IS IT ELIGIBLE? YES () NO (XX)	27. OTHER SURVEYS IN WHICH INCLUDED	39. ENDANGERED? BY WHAT? YES (XX) NO ()			
13. PART OF ESTAB. HIST. DISTRICT? YES () NO (X)		40. VISIBLE FROM PUBLIC ROAD? YES (X) NO ()			
14. DISTRICT POTENTIAL? YES (X) NO ()	41. DISTANCE FROM AND FRONTAGE ON ROAD 8'	PHOTO MUST BE PROVIDED			
15. NAME OF ESTABLISHED DISTRICT	42. FURTHER DESCRIPTION OF IMPORTANT FEATURES Cabin has no water supply. Chimney on east of large, roughly squared rock. 4-pane casement windows. No foundation; sits on puncheon supports. Very old additions on east and south. Core has horizontal plank walls.				
43. HISTORY AND SIGNIFICANCE Part of Taneycomo Highlands development surrounding the Knasas City Club. Development dates to 1920's. Mrs. Bash has owned this cabin for approximately 50-60 years.					
44. DESCRIPTION OF ENVIRONMENT AND OUTBUILDINGS				RANGE	
45. SOURCES OF INFORMATION on-site inspection					
RETURN THIS FORM WHEN COMPLETED TO: OFFICE OF HISTORIC PRESERVATION P.O. BOX 176 JEFFERSON CITY, MISSOURI 65102 PH. 314-751-4096				SECTION	
					46. PREPARED BY LM-P
47. ORGANIZATION LM-P				49. REVISION DATE(S)	
48. DATE 6-91					





MISSOURI OFFICE OF HISTORIC PRESERVATION

ARCHITECTURAL/HISTORIC INVENTORY SURVEY FORM

TA-AS-012-057

1. NO. 194		4. PRESENT LOCAL NAME(S) OR DESIGNATION(S) Wankrel House		1. NO.	
2. COUNTY Taney		5. OTHER NAME(S) Kansas City Club Club House			2. COUNTY
3. LOCATION OF NEGATIVES COS					
6. SPECIFIC LEGAL LOCATION TOWNSHIP 23N RANGE 21W SECTION 22 IF CITY OR TOWN, STREET ADDRESS Thistle Rd.		16. THEMATIC CATEGORY tourism		5. OTHER NAME(S)	
7. CITY OR TOWN IF RURAL, VICINITY Branson		17. DATE(S) OR PERIOD 1920's			6. TOWNSHIP
8. DESCRIPTION OF LOCATION Building sits on bluff over-looking lake to west. Faces west with entry on south.		18. STYLE OR DESIGN 49			
9. COORDINATES UTM LAT LONG Branson		19. ARCHITECT OR ENGINEER		SECTION	
10. SITE () STRUCTURE () BUILDING (X) OBJECT ()		20. CONTRACTOR OR BUILDER			
11. ON NATIONAL REGISTER? YES () NO (X)		21. ORIGINAL USE, IF APPARENT clubhouse 03B			
12. IS IT ELIGIBLE? YES () NO (X)		22. PRESENT USE dwelling			
13. PART OF ESTAB. HIST. DISTRICT? YES () NO (X)		23. OWNERSHIP PUBLIC () PRIVATE (X)			
14. DISTRICT POTENTIAL? YES (X) NO ()		24. OWNER'S NAME AND ADDRESS IF KNOWN Steve Wankrel Branson			
15. NAME OF ESTABLISHED DISTRICT		25. OPEN TO PUBLIC? YES () NO (X)			
		26. LOCAL CONTACT PERSON OR ORGANIZATION			
		27. OTHER SURVEYS IN WHICH INCLUDED			
		28. NO. OF STORIES 1			
		29. BASEMENT? YES () NO (X)			
		30. FOUNDATION MATERIAL concrete			
		31. WALL CONSTRUCTION mortared rock			
		32. ROOF TYPE AND MATERIAL gable/asphalt			
		33. NO. OF BAYS FRONT 7 SIDE 6			
		34. WALL TREATMENT rock			
		35. PLAN SHAPE rect			
		36. CHANGES ADDITION () (EXPLAIN IN NO. 42) ALTERED (X) MOVED ()			
		37. CONDITION INTERIOR good EXTERIOR good			
		38. PRESERVATION UNDERWAY? YES () NO (X)			
		39. ENDANGERED? BY WHAT? YES () NO (X)			
		40. VISIBLE FROM PUBLIC ROAD? YES (X) NO ()			
		41. DISTANCE FROM AND FRONTAGE ON ROAD 12'			
42. FURTHER DESCRIPTION OF IMPORTANT FEATURES Walls constructed of gray cotton rock. House originally topped by 2 more stories. Building burned in 1930's and surviving rock walls were capped to make present story. West side appears to have originally been enclosed resort porch, but is now part of living area. Window and door opening on north have been rocked in.		<div style="border: 1px solid black; width: 100px; height: 100px; margin: 0 auto;"> <div style="position: absolute; top: 0; right: 0; bottom: 0; left: 0; border: 1px solid black; transform: rotate(45deg);"></div> <div style="position: absolute; top: 0; right: 0; bottom: 0; left: 0; border: 1px solid black; transform: rotate(-45deg);"></div> <p style="margin: 0;">PHOTO MUST BE PROVIDED</p> </div>			
43. HISTORY AND SIGNIFICANCE House was originally the bottom story of Kansas City Club, begun in 1920 by Kansas City's Pendergast group, who also developed surrounding Taneycomo Highlands subdivision. Club-house originally housed community activities-dining hall, dance floor.					
44. DESCRIPTION OF ENVIRONMENT AND OUTBUILDINGS Very small gable-roofed outbuilding with rock chimney, ca. 1970's to south, new 2-car garage on southeast; portable gambrel-roofed shed on south.					
45. SOURCES OF INFORMATION on-site inspection		46. PREPARED BY LM-P			
		47. ORGANIZATION LM-P			
		48. DATE 6-91			
		49. REVISION DATE(S)			

RETURN THIS FORM WHEN COMPLETED TO: OFFICE OF HISTORIC PRESERVATION

P.O. BOX 176
JEFFERSON CITY, MISSOURI 65102
PH. 314-751-4096

IF ADDITIONAL SPACE IS NEEDED, ATTACH SEPARATE SHEET(S) TO THIS FORM







MISSOURI OFFICE OF HISTORIC PRESERVATION

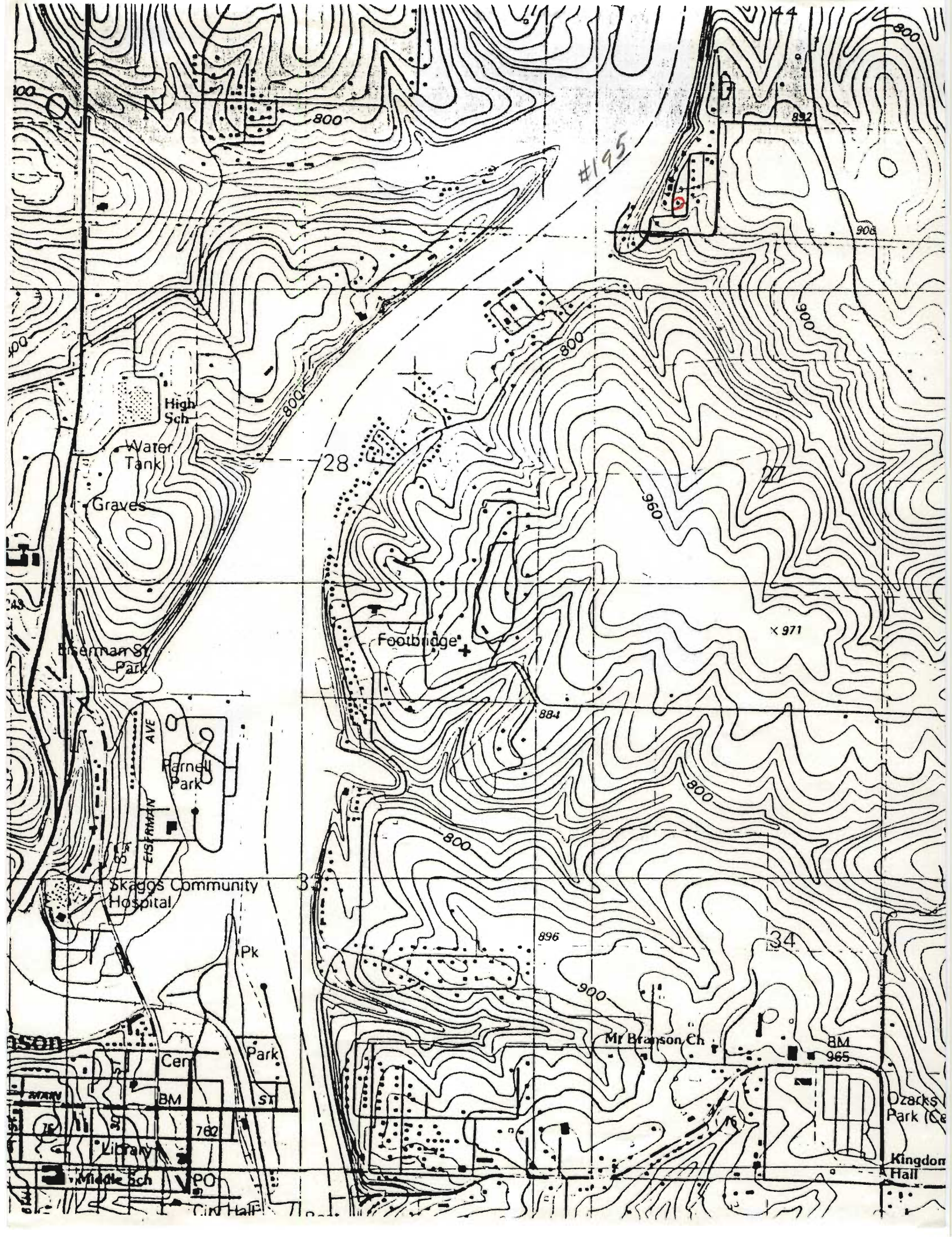
ARCHITECTURAL/HISTORIC INVENTORY SURVEY FORM

TA-AS-012-058

1. NO. 195		4. PRESENT LOCAL NAME(S) OR DESIGNATION(S) Don Baker House		1. NO.	
2. COUNTY Taney		5. OTHER NAME(S)			2. COUNTY
3. LOCATION OF COS NEGATIVES					
6. SPECIFIC LEGAL LOCATION TOWNSHIP 23N RANGE 21W SECTION 22 IF CITY OR TOWN, STREET ADDRESS Thistle Rd		18. THEMATIC CATEGORY tourism		4. PRESENT LOCAL NAME(S) OR DESIGNATION(S)	
7. CITY OR TOWN IF RURAL, VICINITY Branson		17. DATE(S) OR PERIOD ca. 1930			
8. DESCRIPTION OF LOCATION House sits east of subdivision road facing west with entry on west.		19. ARCHITECT OR ENGINEER		5. OTHER NAME(S)	
		20. CONTRACTOR OR BUILDER St 20			
9. COORDINATES UTM LAT LONG Branson		21. ORIGINAL USE, IF APPARENT summer cabin OIF		6. TOWNSHIP	
		22. PRESENT USE dwelling			
10. SITE () STRUCTURE () BUILDING (x) OBJECT ()		23. OWNERSHIP PUBLIC () PRIVATE (xx)		RANGE	
		24. OWNER'S NAME AND ADDRESS IF KNOWN Don Baker, Branson			
11. ON NATIONAL REGISTER? YES () NO (x) 12. IS IT ELIGIBLE? YES () NO (x)		25. OPEN TO PUBLIC? YES () NO (x)		SECTION	
		26. LOCAL CONTACT PERSON OR ORGANIZATION			
13. PART OF ESTAB. HIST. DISTRICT? YES () NO (x) 14. DISTRICT POTENTIAL? YES (x) NO ()		27. OTHER SURVEYS IN WHICH INCLUDED		RANGE	
15. NAME OF ESTABLISHED DISTRICT		28. NO. OF STORIES 1		RANGE	
		29. BASEMENT? YES () NO (x)			
42. FURTHER DESCRIPTION OF IMPORTANT FEATURES Exterior covered with slab rock, rock chimney on north.		30. FOUNDATION MATERIAL concrete		RANGE	
		31. WALL CONSTRUCTION frame			
43. HISTORY AND SIGNIFICANCE Part of Taneycomo Highlands development of 1920's surrounding the Kansas City Club. Interior woodwork details similar to those in Kansas City Clubhouse.		32. ROOF TYPE AND MATERIAL gable/asphalt		RANGE	
		33. NO. OF BAYS FRONT 4 SIDE 3			
44. DESCRIPTION OF ENVIRONMENT AND OUTBUILDINGS Mobile home immediately south.		34. WALL TREATMENT slab rock		RANGE	
		35. PLAN SHAPE rect			
45. SOURCES OF INFORMATION on-site inspection		36. CHANGES (EXPLAIN IN NO. 42) ADDITION () ALTERED () MOVED ()		RANGE	
		37. CONDITION INTERIOR EXTERIOR good			
46. PREPARED BY LM-P		38. PRESERVATION UNDERWAY? YES () NO (xx)		RANGE	
		39. ENDANGERED? BY WHAT? YES () NO (x)			
47. ORGANIZATION LM-P		40. VISIBLE FROM PUBLIC ROAD? YES (x) NO ()		RANGE	
		41. DISTANCE FROM AND FRONTAGE ON ROAD 8'			
48. DATE 6-91		49. REVISION DATE(S)		RANGE	

RETURN THIS FORM WHEN COMPLETED TO: OFFICE OF HISTORIC PRESERVATION
P.O. BOX 176
JEFFERSON CITY, MISSOURI 65102
PH. 314-751-4096

IF ADDITIONAL SPACE IS NEEDED, ATTACH SEPARATE SHEET(S) TO THIS FORM





MISSOURI OFFICE OF HISTORIC PRESERVATION

ARCHITECTURAL/HISTORIC INVENTORY SURVEY FORM

T.A-AS-012-059

1. NO. 196		4. PRESENT LOCAL NAME(S) OR DESIGNATION(S) Wilson's Last Resort		1. NO.	
2. COUNTY Taney		5. OTHER NAME(S)			2. COUNTY
3. LOCATION OF NEGATIVES COS					
6. SPECIFIC LEGAL LOCATION TOWNSHIP 23N RANGE 21W SECTION 22 IF CITY OR TOWN, STREET ADDRESS Thistle Rd (area)		16. THEMATIC CATEGORY tourism		4. PRESENT LOCAL NAME(S) OR DESIGNATION(S)	
7. CITY OR TOWN IF RURAL, VICINITY Branson		17. DATE(S) OR PERIOD ca. 1926			
		18. STYLE OR DESIGN vernacular 49			
8. DESCRIPTION OF LOCATION House sits east of subdivision road facing west with entry on west.		19. ARCHITECT OR ENGINEER		5. OTHER NAME(S)	
		20. CONTRACTOR OR BUILDER OB			
9. COORDINATES UTM LAT LONG Branson		21. ORIGINAL USE, IF APPARENT summer cabin OF			
		22. PRESENT USE summer cabin			
10. SITE () STRUCTURE () BUILDING (X) OBJECT ()		23. OWNERSHIP PUBLIC () PRIVATE (XX)		6. TOWNSHIP	
		24. OWNER'S NAME AND ADDRESS IF KNOWN			
11. ON NATIONAL REGISTER? YES () NO (X)		25. OPEN TO PUBLIC? YES () NO (X)			
		26. LOCAL CONTACT PERSON OR ORGANIZATION			
12. IS IT ELIGIBLE? YES () NO (X)		27. OTHER SURVEYS IN WHICH INCLUDED		RANGE	
		28. NO. OF STORIES 1			
13. PART OF ESTAB. HIST. DISTRICT? YES () NO (X)		29. BASEMENT? YES () NO (XX)			
		30. FOUNDATION MATERIAL rock/concrete			
14. DISTRICT POTENTIAL? YES (X) NO ()		31. WALL CONSTRUCTION log/frame		SECTION	
		32. ROOF TYPE AND MATERIAL gable/asphalt			
15. NAME OF ESTABLISHED DISTRICT		33. NO. OF BAYS FRONT 5 SIDE 4			
		34. WALL TREATMENT wood			
42. FURTHER DESCRIPTION OF IMPORTANT FEATURES Rock chimney on north; rock/concrete sloop on east. 2-pane case-ment windows. Enclosed resort porch on west, covered with slab log. An early addition. Core is round notched log chinked with concrete.		35. PLAN SHAPE rect			
		36. CHANGES (EXPLAIN IN NO. 42) ADDITION (X) ALTERED () MOVED ()			
43. HISTORY AND SIGNIFICANCE Part of Taneycomo Highlands subdivision, dating to 1920's, that surrounded the Kansas City Club.		37. CONDITION INTERIOR EXTERIOR fair			
		38. PRESERVATION UNDERWAY? YES () NO (X)			
44. DESCRIPTION OF ENVIRONMENT AND OUTBUILDINGS Storage shed on northeast; shed roofed outhouse on southeast.		39. ENDANGERED? BY WHAT? YES () NO (X)			
		40. VISIBLE FROM PUBLIC ROAD? YES (X) NO ()			
45. SOURCES OF INFORMATION on-site inspection		41. DISTANCE FROM AND FRONTAGE ON ROAD 10'			
		<div style="border: 2px solid black; width: 100px; height: 100px; margin: 0 auto; position: relative;"> <div style="position: absolute; top: 0; right: 0; bottom: 0; left: 0; border: 1px solid black; transform: rotate(45deg);"></div> <div style="position: absolute; top: 0; right: 0; bottom: 0; left: 0; border: 1px solid black; transform: rotate(-45deg);"></div> <p style="margin: 0;">PHOTO MUST BE PROVIDED</p> </div>			
46. PREPARED BY LM-P					
47. ORGANIZATION LM-P		48. DATE 6-91		49. REVISION DATE(S)	
<p>RETURN THIS FORM WHEN COMPLETED TO: OFFICE OF HISTORIC PRESERVATION P.O. BOX 176 JEFFERSON CITY, MISSOURI 65102 PH. 314-751-4096</p> <p>IF ADDITIONAL SPACE IS NEEDED, ATTACH SEPARATE SHEET(S) TO THIS FORM</p>					





MISSOURI OFFICE OF HISTORIC PRESERVATION

ARCHITECTURAL/HISTORIC INVENTORY SURVEY FORM

TA-AS-012-000

1. NO. 197		4. PRESENT LOCAL NAME(S) OR DESIGNATION(S) Ed Harris Cabin		1. NO.
2. COUNTY Taney		5. OTHER NAME(S)		2. COUNTY
3. LOCATION OF NEGATIVES COS				4. PRESENT LOCAL NAME(S) OR DESIGNATION(S)
6. SPECIFIC LEGAL LOCATION TOWNSHIP 23N RANGE 21W SECTION 22 IF CITY OR TOWN, STREET ADDRESS Thistle Rd (area)		16. THEMATIC CATEGORY tourism		2. COUNTY
		17. DATE(S) OR PERIOD ca. 1926		4. PRESENT LOCAL NAME(S) OR DESIGNATION(S)
7. CITY OR TOWN IF RURAL, VICINITY Branson		18. STYLE OR DESIGN vernacular 49		2. COUNTY
		19. ARCHITECT OR ENGINEER		4. PRESENT LOCAL NAME(S) OR DESIGNATION(S)
8. DESCRIPTION OF LOCATION House faces west with entry on west. 100'		20. CONTRACTOR OR BUILDER		2. COUNTY
		21. ORIGINAL USE, IF APPARENT summer cabin DIF		4. PRESENT LOCAL NAME(S) OR DESIGNATION(S)
9. COORDINATES UTM LAT LONG Branson		22. PRESENT USE summer cabin		2. COUNTY
		23. OWNERSHIP PUBLIC () PRIVATE (X)		4. PRESENT LOCAL NAME(S) OR DESIGNATION(S)
10. SITE () STRUCTURE () BUILDING (X) OBJECT ()		24. OWNER'S NAME AND ADDRESS IF KNOWN Ed Harris Newtonia, MO		2. COUNTY
		25. OPEN TO PUBLIC? YES () NO (X)		4. PRESENT LOCAL NAME(S) OR DESIGNATION(S)
11. ON NATIONAL REGISTER? YES () NO (X)		26. LOCAL CONTACT PERSON OR ORGANIZATION		2. COUNTY
12. IS IT ELIGIBLE? YES () NO (X)		27. OTHER SURVEYS IN WHICH INCLUDED		4. PRESENT LOCAL NAME(S) OR DESIGNATION(S)
13. PART OF ESTAB. HIST. DISTRICT? YES () NO (X)		14. DISTRICT POTENTIAL? YES (X) NO ()		2. COUNTY
15. NAME OF ESTABLISHED DISTRICT		16. NO. OF STORIES 1 - 1 - 1		4. PRESENT LOCAL NAME(S) OR DESIGNATION(S)
		29. BASEMENT? YES () NO (X)		2. COUNTY
		30. FOUNDATION MATERIAL concrete/rock		4. PRESENT LOCAL NAME(S) OR DESIGNATION(S)
		31. WALL CONSTRUCTION log/frame		2. COUNTY
		32. ROOF TYPE AND MATERIAL gable/asphalt		4. PRESENT LOCAL NAME(S) OR DESIGNATION(S)
		33. NO. OF BAYS FRONT 1 SIDE 6		2. COUNTY
		34. WALL TREATMENT wood 3 2 3		4. PRESENT LOCAL NAME(S) OR DESIGNATION(S)
		35. PLAN SHAPE irreg		2. COUNTY
		36. CHANGES (EXPLAIN IN NO. 42) ADDITION (X) ALTERED () MOVED ()		4. PRESENT LOCAL NAME(S) OR DESIGNATION(S)
		37. CONDITION INTERIOR EXTERIOR fair		2. COUNTY
		38. PRESERVATION UNDERWAY? YES () NO (X)		4. PRESENT LOCAL NAME(S) OR DESIGNATION(S)
		39. ENDANGERED? BY WHAT? YES () NO (X)		2. COUNTY
		40. VISIBLE FROM PUBLIC ROAD? YES (X) NO ()		4. PRESENT LOCAL NAME(S) OR DESIGNATION(S)
		41. DISTANCE FROM AND FRONTAGE ON ROAD 6'		2. COUNTY
42. FURTHER DESCRIPTION OF IMPORTANT FEATURES Notched log core chinked with concrete; screened addition on north-east corner, wood covered addition on east enclosed rock chimney. Another rock chimney on south, wood-sided addition on west.		PHOTO MUST BE PROVIDED		5. OTHER NAME(S)
				6. TOWNSHIP
43. HISTORY AND SIGNIFICANCE Part of Taneycomo Highlands subdivision surrounding the Kansas City Club. Begun in 1920's.				RANGE
44. DESCRIPTION OF ENVIRONMENT AND OUTBUILDINGS Remnants of decorative rock work and 2 concrete fishponds to north of house. Remnants of gable roofed outbuilding northeast of house.				SECTION
45. SOURCES OF INFORMATION on-site inspection		46. PREPARED BY LM-P		
		47. ORGANIZATION LM-P		
RETURN THIS FORM WHEN COMPLETED TO: OFFICE OF HISTORIC PRESERVATION P.O. BOX 176 JEFFERSON CITY, MISSOURI 65102 PH. 314-751-4096		48. DATE 6-91		49. REVISION DATE(S)
F ADDITIONAL SPACE IS NEEDED, ATTACH SEPARATE SHEET(S) TO THIS FORM				





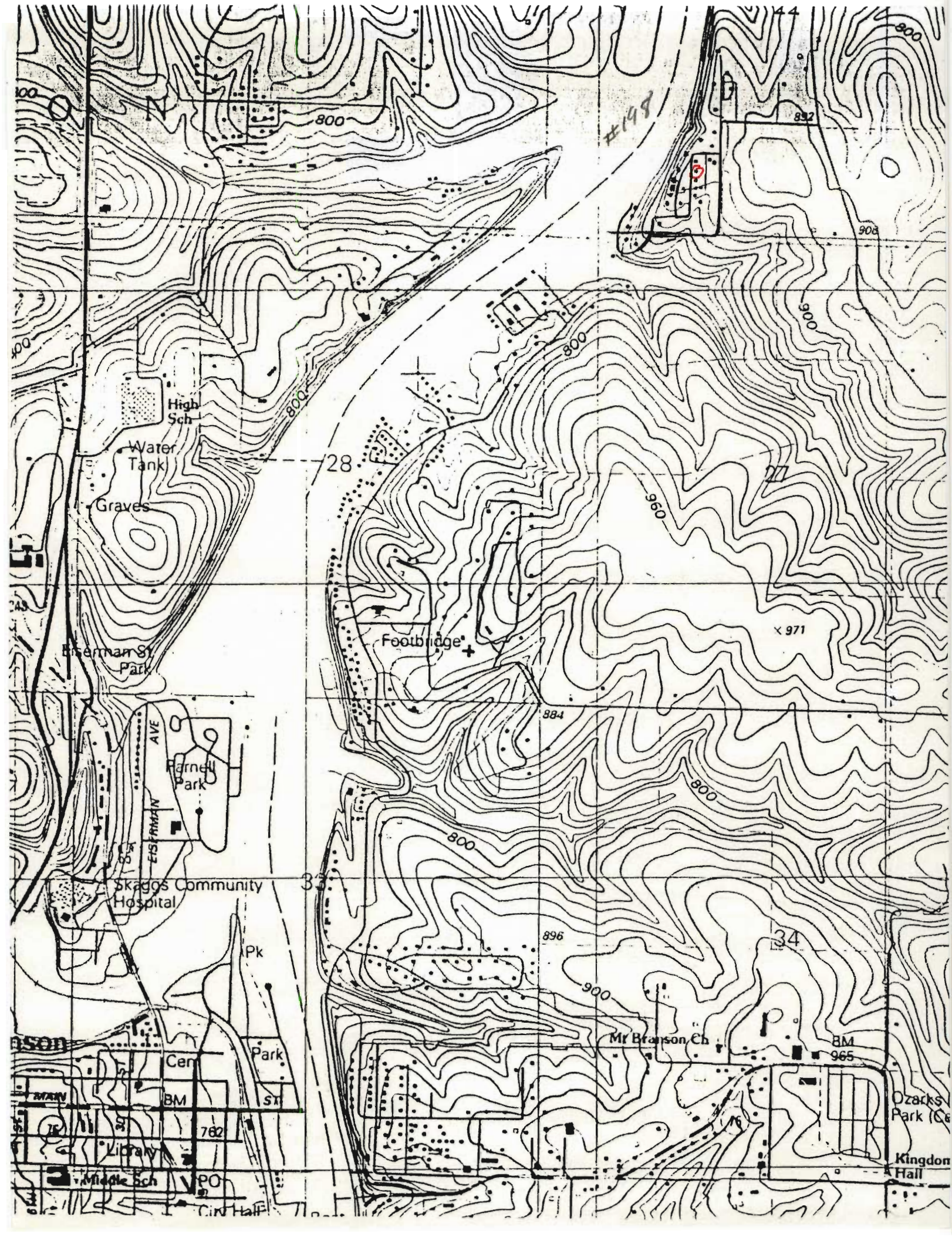
MISSOURI OFFICE OF HISTORIC PRESERVATION

ARCHITECTURAL/HISTORIC INVENTORY SURVEY FORM

TA-AS-012-041

1. NO. 198		4. PRESENT LOCAL NAME(S) OR DESIGNATION(S)		1. NO.	
2. COUNTY Taney		5. OTHER NAME(S)			2. COUNTY
3. LOCATION OF NEGATIVES COS					
6. SPECIFIC LEGAL LOCATION TOWNSHIP 23N RANGE 21W SECTION 22 IF CITY OR TOWN, STREET ADDRESS Thistle Rd (area)		18. THEMATIC CATEGORY tourism		4. PRESENT LOCAL NAME(S) OR DESIGNATION(S)	
7. CITY OR TOWN IF RURAL, VICINITY Branson		17. DATE(S) OR PERIOD ca. 1926			
8. DESCRIPTION OF LOCATION House faces west with entry on west.		19. ARCHITECT OR ENGINEER			
9. COORDINATES UTM LAT LONG Branson		20. CONTRACTOR OR BUILDER CB		5. OTHER NAME(S)	
10. SITE () BUILDING (X) STRUCTURE () OBJECT ()		21. ORIGINAL USE, IF APPARENT summer cabin OIF			
11. ON NATIONAL REGISTER? YES () NO (X)		22. PRESENT USE summer cabin			
12. IS IT ELIGIBLE? YES () NO (X)		23. OWNERSHIP PUBLIC () PRIVATE (X)		6. TOWNSHIP	
13. PART OF ESTAB. HIST. DISTRICT? YES () NO (X)		24. OWNER'S NAME AND ADDRESS IF KNOWN Ed Harris Newtonia, MO			
14. DISTRICT POTENTIAL? YES (X) NO ()		25. OPEN TO PUBLIC? YES () NO (XX)			
15. NAME OF ESTABLISHED DISTRICT		26. LOCAL CONTACT PERSON OR ORGANIZATION		RANGE	
42. FURTHER DESCRIPTION OF IMPORTANT FEATURES Rock chimney on north. Enclosed resort porch on west supported by puncheons & covered by slab log. Core of round notched log chinked with concrete. Enclosed rescrt style porch on east. No foundation-house sits on puncheon supports.		27. OTHER SURVEYS IN WHICH INCLUDED			
43. HISTORY AND SIGNIFICANCE Part of 1920's Taneycomo Highlands subdivision surrounding the Kansas City Club.		40. VISIBLE FROM PUBLIC ROAD? YES (XX) NO ()			
44. DESCRIPTION OF ENVIRONMENT AND OUTBUILDINGS		41. DISTANCE FROM AND FRONTAGE ON ROAD 8'		SECTION	
45. SOURCES OF INFORMATION on-site inspection		46. PREPARED BY LM-P			
47. ORGANIZATION LM-P		48. DATE 6-91			
49. REVISION DATE(S)		50. RETURN THIS FORM WHEN COMPLETED TO: OFFICE OF HISTORIC PRESERVATION P.O. BOX 176 JEFFERSON CITY, MISSOURI 65102 PH. 314-751-4096			

IF ADDITIONAL SPACE IS NEEDED, ATTACH SEPARATE SHEET(S) TO THIS FORM





FIRE
1527

MISSOURI OFFICE OF HISTORIC PRESERVATION

ARCHITECTURAL/HISTORIC INVENTORY SURVEY FORM

TA-AS-012-062

1. NO. 199		4. PRESENT LOCAL NAME(S) OR DESIGNATION(S)		1. NO.	
2. COUNTY Taney		5. OTHER NAME(S)			2. COUNTY
3. LOCATION OF NEGATIVES COS					
6. SPECIFIC LEGAL LOCATION TOWNSHIP 23N RANGE 21W SECTION 22 IF CITY OR TOWN, STREET ADDRESS Thistle Rd (ave)		16. THEMATIC CATEGORY tourism		2. COUNTY	
7. CITY OR TOWN IF RURAL, VICINITY Branson		17. DATE(S) OR PERIOD ca 1926			
8. DESCRIPTION OF LOCATION House faces west with entry on west.		18. STYLE OR DESIGN vernacular 99			
9. COORDINATES UTM LAT LONG Branson		19. ARCHITECT OR ENGINEER		4. PRESENT LOCAL NAME(S) OR DESIGNATION(S)	
		20. CONTRACTOR OR BUILDER			
		21. ORIGINAL USE, IF APPARENT summer cabin DIF			
10. SITE () STRUCTURE () BUILDING (X) OBJECT ()		22. PRESENT USE vacant		4. PRESENT LOCAL NAME(S) OR DESIGNATION(S)	
11. ON NATIONAL REGISTER? YES () NO (X)		23. OWNERSHIP PUBLIC () PRIVATE (X)			
12. IS IT ELIGIBLE? YES () NO (X)		24. OWNER'S NAME AND ADDRESS IF KNOWN			
13. PART OF ESTAB. HIST. DISTRICT? YES () NO (X)		25. OPEN TO PUBLIC? YES () NO (X)		4. PRESENT LOCAL NAME(S) OR DESIGNATION(S)	
14. DISTRICT POTENTIAL? YES (X) NO ()		26. LOCAL CONTACT PERSON OR ORGANIZATION			
15. NAME OF ESTABLISHED DISTRICT		27. OTHER SURVEYS IN WHICH INCLUDED			
42. FURTHER DESCRIPTION OF IMPORTANT FEATURES Screened porch on west an old addition. Round notched log chinked with cement. No foundation; supported on puncheons and rock piers. 2-pane casement windows. Appears to have been built in two sections but at same time. Secondary roof with particle board underlayment added atop old roof on east.		28. NO. OF STORIES 1 - /		5. OTHER NAME(S)	
		29. BASEMENT? YES () NO (X)			
		30. FOUNDATION MATERIAL none			
		31. WALL CONSTRUCTION log		5. OTHER NAME(S)	
		32. ROOF TYPE AND MATERIAL gable/asphalt SD			
		33. NO. OF BAYS FRONT 3 SIDE 3			
		34. WALL TREATMENT 2 3 none		5. OTHER NAME(S)	
		35. PLAN SHAPE ell			
		36. CHANGES (EXPLAIN IN NO. 42) ADDITION (X) ALTERED () MOVED ()			
		37. CONDITION INTERIOR EXTERIOR poor		5. OTHER NAME(S)	
		38. PRESERVATION UNDERWAY? YES () NO (X)			
		39. ENDANGERED? BY WHAT? YES (X) NO () neglect			
		40. VISIBLE FROM PUBLIC ROAD? YES (X) NO ()		5. OTHER NAME(S)	
		41. DISTANCE FROM AND FRONTAGE ON ROAD 10'			
		<div style="border: 1px solid black; width: 100px; height: 100px; margin: 0 auto; position: relative;"> <div style="position: absolute; top: 0; right: 0; bottom: 0; left: 0; border: 1px solid black; transform: rotate(45deg);"></div> <div style="position: absolute; top: 0; right: 0; bottom: 0; left: 0; border: 1px solid black; transform: rotate(-45deg);"></div> <div style="position: absolute; top: 50%; left: 50%; transform: translate(-50%, -50%); text-align: center;"> <p>PHOTO MUST BE PROVIDED</p> </div> </div>			
43. HISTORY AND SIGNIFICANCE Part of 1920's Taneycomo Highlands subdivision which surrounded the Kansas City Club.					
44. DESCRIPTION OF ENVIRONMENT AND OUTBUILDINGS House sits vacant in Middle of overgrown brush; storage shed of round notched log to east has addition.					
45. SOURCES OF INFORMATION on-site inspection		46. PREPARED BY LM-P			
		47. ORGANIZATION LM-P			
48. DATE 6-91		49. REVISION DATE(S)			
<div style="display: flex; justify-content: space-between;"> <div> <p>RETURN THIS FORM WHEN COMPLETED TO: OFFICE OF HISTORIC PRESERVATION P.O. BOX 176 JEFFERSON CITY, MISSOURI 65102 PH. 314-751-4096</p> <p>IF ADDITIONAL SPACE IS NEEDED, ATTACH SEPARATE SHEET(S) TO THIS FORM</p> </div> <div> <p>6-91</p> </div> </div>					

6. TOWNSHIP

RANGE

SECTION







MISSOURI OFFICE OF HISTORIC PRESERVATION

ARCHITECTURAL/HISTORIC INVENTORY SURVEY FORM

TA-AS-012-063

1. NO. <u>200</u> 2. COUNTY <u>Taney</u> 3. LOCATION OF NEGATIVES <u>COS</u>	4. PRESENT LOCAL NAME(S) OR DESIGNATION(S) 5. OTHER NAME(S)		1. NO.
5. SPECIFIC LEGAL LOCATION TOWNSHIP <u>23N</u> RANGE <u>21W</u> SECTION <u>22</u> IF CITY OR TOWN, STREET ADDRESS <u>Thistle Rd. (area)</u>	16. THEMATIC CATEGORY <u>tourism</u> 17. DATE(S) OR PERIOD <u>ca. 1924</u> 18. STYLE OR DESIGN <u>vernacular 99</u> 19. ARCHITECT OR ENGINEER 20. CONTRACTOR OR BUILDER <u>CB</u> 21. ORIGINAL USE, IF APPARENT <u>summer cabin OIF</u> 22. PRESENT USE <u>summer cabin</u> 23. OWNERSHIP PUBLIC () PRIVATE (X) 24. OWNER'S NAME AND ADDRESS IF KNOWN 25. OPEN TO PUBLIC? YES () NO (X) 26. LOCAL CONTACT PERSON OR ORGANIZATION 27. OTHER SURVEYS IN WHICH INCLUDED	28. NO. OF STORIES <u>1 - 1</u> 29. BASEMENT? YES () NO (X) 30. FOUNDATION MATERIAL <u>rock/concrete</u> 31. WALL CONSTRUCTION <u>log</u> 32. ROOF TYPE AND MATERIAL <u>gable/asphalt SD</u> 33. NO. OF BAYS FRONT <u>3</u> SIDE <u>3</u> 34. WALL TREATMENT <u>wood</u> 35. PLAN SHAPE <u>rect</u> 36. CHANGES (EXPLAIN IN NO. 42) ADDITION (X) ALTERED () MOVED () 37. CONDITION INTERIOR EXTERIOR <u>good</u> 38. PRESERVATION UNDERWAY? YES () NO (X) 39. ENDANGERED? BY WHAT? YES () NO (X) 40. VISIBLE FROM PUBLIC ROAD? YES (X) NO () 41. DISTANCE FROM AND FRONTAGE ON ROAD <u>12'</u>	2. COUNTY
7. CITY OR TOWN IF RURAL, VICINITY <u>Branson</u> 8. DESCRIPTION OF LOCATION House sits east of road facing west with entry on west. 9. COORDINATES UTM LAT LONG <u>Branson</u>	12. FURTHER DESCRIPTION OF IMPORTANT FEATURES Round notched log core; small veranda added to front; addition on east. Rock chimney on north. Original puncheon supports underpinned with rock and concrete. Early log addition on southwest; shingle-sided addition on southeast. Crawl space enclosed with vertical log walls.		4. PRESENT LOCAL NAME(S) OR DESIGNATION(S)
10. SITE () BUILDING (X) STRUCTURE () OBJECT () 11. ON NATIONAL REGISTER? YES () NO (X) 12. IS IT ELIGIBLE? YES () NO (X) 13. PART OF ESTAB. HIST. DISTRICT? YES () NO (X) 14. DISTRICT POTENTIAL? YES (X) NO () 15. NAME OF ESTABLISHED DISTRICT	PHOTO MUST BE PROVIDED		5. OTHER NAME(S)
43. HISTORY AND SIGNIFICANCE Part of 1920's Taneycomo Highlands subdivision surrounding the Kansas City Club.			6. TOWNSHIP
44. DESCRIPTION OF ENVIRONMENT AND OUTBUILDINGS Notched log, gable-roofed outbuilding to east.			RANGE
45. SOURCES OF INFORMATION <u>on-site inspection</u>	46. PREPARED BY <u>LM-P</u> 47. ORGANIZATION <u>LM-P</u> 48. DATE <u>6-91</u> 49. REVISION DATE(S)		SECTION

RETURN THIS FORM WHEN COMPLETED TO: OFFICE OF HISTORIC PRESERVATION
 P.O. BOX 176
 JEFFERSON CITY, MISSOURI 65102
 PH. 314-751-4096

IF ADDITIONAL SPACE IS NEEDED, ATTACH SEPARATE SHEET(S) TO THIS FORM







MISSOURI OFFICE OF HISTORIC PRESERVATION

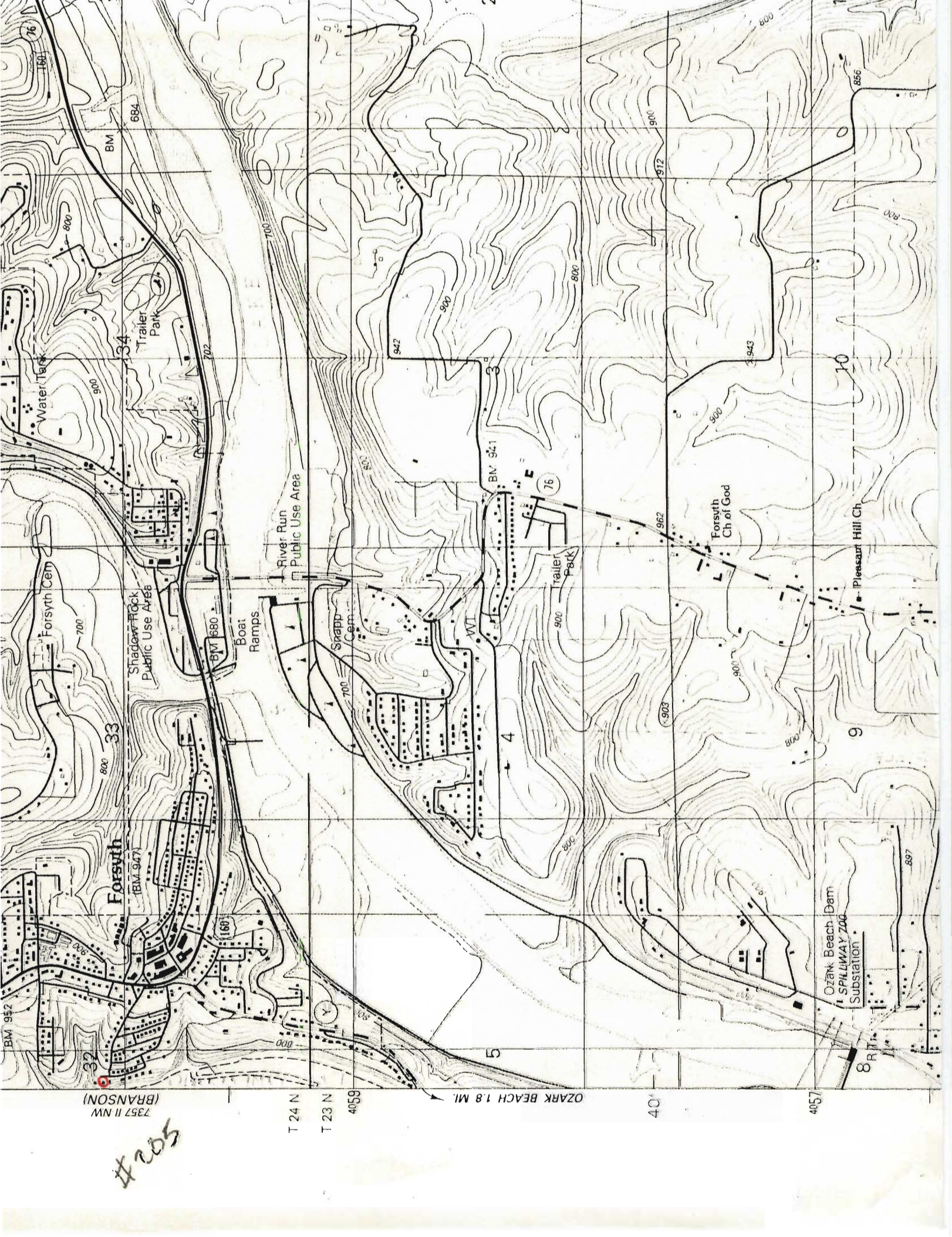
ARCHITECTURAL/HISTORIC INVENTORY SURVEY FORM

TA-AS-012-064

1. NO. 205		4. PRESENT LOCAL NAME(S) OR DESIGNATION(S)		1. NO.	
2. COUNTY Taney		5. OTHER NAME(S) Shepherd of Hills Estates			2. COUNTY
3. LOCATION OF NEGATIVES COS					
3. SPECIFIC LEGAL LOCATION TOWNSHIP 25N RANGE 20W SECTION 32 IF CITY OR TOWN, STREET ADDRESS Lakeside Drive		16. THEMATIC CATEGORY tourism		4. PRESENT LOCAL NAME(S) OR DESIGNATION(S)	
7. CITY OR TOWN IF RURAL, VICINITY Forsyth		17. DATE(S) OR PERIOD 10. 1927			
3. DESCRIPTION OF LOCATION Faces lake to west with entry on south.		18. STYLE OR DESIGN vernacular 49			
3. COORDINATES UTM LAT LONG Forsyth		19. ARCHITECT OR ENGINEER		5. OTHER NAME(S)	
10. SITE () STRUCTURE () BUILDING (X) OBJECT ()		20. CONTRACTOR OR BUILDER R1			
11. ON NATIONAL REGISTER? YES () NO (X)		21. ORIGINAL USE, IF APPARENT summer home 011			
13. PART OF ESTAB. YES () HIST. DISTRICT? NO (X)		22. PRESENT USE dwelling		6. TOWNSHIP	
14. DISTRICT YES () POTENTIAL? NO (X)		23. OWNERSHIP PUBLIC () PRIVATE (X)			
15. NAME OF ESTABLISHED DISTRICT		24. OWNER'S NAME AND ADDRESS IF KNOWN			
12. FURTHER DESCRIPTION OF IMPORTANT FEATURES Veranda added onto east; enclosed resort style porch on west. Exterior rock chimney on south, attached garage added onto north.		25. OPEN TO PUBLIC? YES () NO (X)		RANGE	
13. HISTORY AND SIGNIFICANCE		26. LOCAL CONTACT PERSON OR ORGANIZATION			
14. DESCRIPTION OF ENVIRONMENT AND OUTBUILDINGS		27. OTHER SURVEYS IN WHICH INCLUDED			
15. SOURCES OF INFORMATION on-site inspection		28. NO. OF STORIES 1		SECTION	
RETURN THIS FORM WHEN COMPLETED TO: OFFICE OF HISTORIC PRESERVATION P.O. BOX 176 JEFFERSON CITY, MISSOURI 65102 PH. 314-751-4096		29. BASEMENT? YES (X) NO ()			
F ADDITIONAL SPACE IS NEEDED, ATTACH SEPARATE SHEET(S) TO THIS FORM		30. FOUNDATION MATERIAL concrete			
		31. WALL CONSTRUCTION frame			
		32. ROOF TYPE AND MATERIAL gable/asphalt			
		33. NO. OF BAYS FRONT 4 SIDE 3			
		34. WALL TREATMENT slab rock			
		35. PLAN SHAPE rect			
		36. CHANGES (EXPLAIN IN NO. 42) ADDITION (X) ALTERED () MOVED ()			
		37. CONDITION INTERIOR EXTERIOR good			
		38. PRESERVATION UNDERWAY? YES () NO (X)			
		39. ENDANGERED? BY WHAT? YES () NO (X)			
		40. VISIBLE FROM PUBLIC ROAD? YES (X) NO ()			
		41. DISTANCE FROM AND FRONTAGE ON ROAD 15'			
		<div style="border: 2px solid black; width: 100%; height: 100%; position: relative;"> <div style="position: absolute; top: 0; right: 0; bottom: 0; left: 0;"> <div style="position: absolute; top: 0; right: 0; bottom: 0; left: 0; transform: rotate(45deg);"></div> <div style="position: absolute; top: 0; right: 0; bottom: 0; left: 0; transform: rotate(-45deg);"></div> </div> <p style="margin: 0;">PHOTO MUST BE PROVIDED</p> </div>			
		46. PREPARED BY LM-P			
		47. ORGANIZATION LM-P			
		48. DATE 6-91			
		49. REVISION DATE(S)			

5027

7357 II NW
(BRANSON)





MISSOURI OFFICE OF HISTORIC PRESERVATION

ARCHITECTURAL/HISTORIC INVENTORY SURVEY FORM

TA-AS-012-065

1. NO. 204		4. PRESENT LOCAL NAME(S) OR DESIGNATION(S)		1. NO.	
2. COUNTY Taney		5. OTHER NAME(S) Shepherd of Hills Estates			2. COUNTY
3. LOCATION OF NEGATIVES COS					
6. SPECIFIC LEGAL LOCATION TOWNSHIP 23N RANGE 20W SECTION 32 IF CITY OR TOWN, STREET ADDRESS Lakeside Drive		16. THEMATIC CATEGORY tourism		4. PRESENT LOCAL NAME(S) OR DESIGNATION(S)	
7. CITY OR TOWN IF RURAL, VICINITY Forsyth		17. DATE(S) OR PERIOD ca. 1927			
8. DESCRIPTION OF LOCATION Faces lake on west with entry on east.		18. STYLE OR DESIGN vernacular			
		19. ARCHITECT OR ENGINEER			
		20. CONTRACTOR OR BUILDER St			
		21. ORIGINAL USE, IF APPARENT summer home OIF			
9. COORDINATES UTM LAT LONG Forsyth		22. PRESENT USE dwelling		5. OTHER NAME(S)	
10. SITE () BUILDING (X) STRUCTURE () OBJECT ()		23. OWNERSHIP PUBLIC () PRIVATE (X)			
11. ON NATIONAL REGISTER? YES () NO (X)		24. OWNER'S NAME AND ADDRESS IF KNOWN			
12. IS IT ELIGIBLE? YES () NO (X)		25. OPEN TO PUBLIC? YES () NO (XX)		6. TOWNSHIP	
13. PART OF ESTAB. HIST. DISTRICT? YES () NO (X)		26. LOCAL CONTACT PERSON OR ORGANIZATION			
14. DISTRICT POTENTIAL? YES () NO (X)		27. OTHER SURVEYS IN WHICH INCLUDED			
15. NAME OF ESTABLISHED DISTRICT		28. NO. OF STORIES 1- /		RANGE	
12. FURTHER DESCRIPTION OF IMPORTANT FEATURES Slab rock exterior; 3/1 double hung windows; flat-roofed carport added onto north. Worm-coursed mortar. Exterior rock chimney on south, interior brick chimney.		29. BASEMENT? YES (X) NO ()			
		30. FOUNDATION MATERIAL concrete 65 40			
		31. WALL CONSTRUCTION frame			
		32. ROOF TYPE AND MATERIAL gable/asphalt SD			
43. HISTORY AND SIGNIFICANCE		33. NO. OF BAYS FRONT 3 SIDE 6		SECTION	
44. DESCRIPTION OF ENVIRONMENT AND OUTBUILDINGS		34. WALL TREATMENT slab rock			
		35. PLAN SHAPE rect			
		36. CHANGES (EXPLAIN IN NO. 42) ADDITION (X) ALTERED () MOVED ()			
45. SOURCES OF INFORMATION on-site inspection		37. CONDITION INTERIOR EXTERIOR good		SECTION	
46. PREPARED BY LM-P		38. PRESERVATION UNDERWAY? YES () NO (X)			
47. ORGANIZATION LM-P		39. ENDANGERED? BY WHAT? YES () NO (X)			
48. DATE 6-91		40. VISIBLE FROM PUBLIC ROAD? YES (X) NO ()		SECTION	
49. REVISION DATE(S)		41. DISTANCE FROM AND FRONTAGE ON ROAD 12			
42. PHOTO MUST BE PROVIDED		42. FURTHER DESCRIPTION OF IMPORTANT FEATURES			

RETURN THIS FORM WHEN COMPLETED TO: OFFICE OF HISTORIC PRESERVATION
P.O. BOX 176
JEFFERSON CITY, MISSOURI 65102
PH. 314-751-4096

IF ADDITIONAL SPACE IS NEEDED, ATTACH SEPARATE SHEET(S) TO THIS FORM

#204





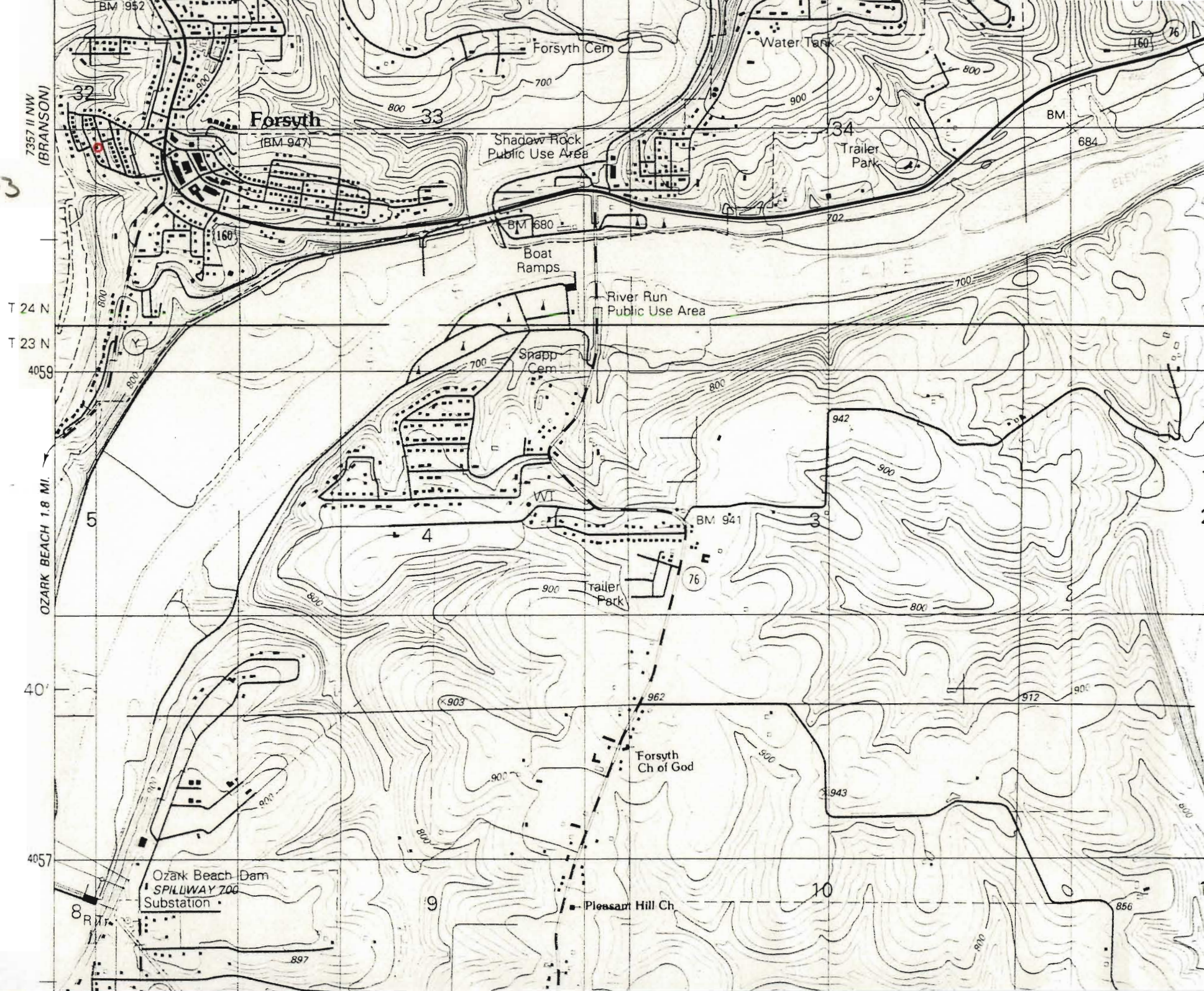
MISSOURI OFFICE OF HISTORIC PRESERVATION

ARCHITECTURAL/HISTORIC INVENTORY SURVEY FORM

TA-AS-012-066

1. NO. 203		4. PRESENT LOCAL NAME(S) OR DESIGNATION(S)		1. NO.
2. COUNTY Taney		5. OTHER NAME(S)		
3. LOCATION OF NEGATIVES COS		Shepherd of Hills Estates		
6. SPECIFIC LEGAL LOCATION TOWNSHIP 23N RANGE 20W SECTION 32 IF CITY OR TOWN, STREET ADDRESS Lakeside Drive		16. THEMATIC CATEGORY tourism		2. COUNTY
7. CITY OR TOWN IF RURAL, VICINITY Forsyth		17. DATE(S) OR PERIOD ca. 1930		
8. DESCRIPTION OF LOCATION House faces west with entry on north.		18. STYLE OR DESIGN vernacular 07		
9. COORDINATES UTM LAT LONG Forsyth		19. ARCHITECT OR ENGINEER		4. PRESENT LOCAL NAME(S) OR DESIGNATION(S)
		20. CONTRACTOR OR BUILDER DLC		
		21. ORIGINAL USE, IF APPARENT summer cabin 01F		
		22. PRESENT USE dwelling		
10. SITE () STRUCTURE () BUILDING (X) OBJECT ()		23. OWNERSHIP PUBLIC () PRIVATE (X)		5. OTHER NAME(S)
11. ON NATIONAL REGISTER? YES () NO (X)		24. OWNER'S NAME AND ADDRESS IF KNOWN		
12. IS IT ELIGIBLE? YES () NO (X)		25. OPEN TO PUBLIC? YES () NO (X)		
13. PART OF ESTAB. HIST. DISTRICT? YES () NO (X)		26. LOCAL CONTACT PERSON OR ORGANIZATION		
14. DISTRICT POTENTIAL? YES () NO (X)		27. OTHER SURVEYS IN WHICH INCLUDED		6. TOWNSHIP
15. NAME OF ESTABLISHED DISTRICT		28. NO. OF STORIES 1-1		
42. FURTHER DESCRIPTION OF IMPORTANT FEATURES Rock chimney on north; enclosed resort style porch on west. Screened addition on southwest. Exterior covered with slab rock. 3/1 double hung windows; interior brick chimney. Deck added onto west.		29. BASEMENT? YES (X) NO ()		
		30. FOUNDATION MATERIAL concrete 65 40		
		31. WALL CONSTRUCTION frame		
43. HISTORY AND SIGNIFICANCE		32. ROOF TYPE AND MATERIAL gable/asphalt		RANGE
		33. NO. OF BAYS FRONT 7 SIDE 2		
		34. WALL TREATMENT slab rock		
44. DESCRIPTION OF ENVIRONMENT AND OUTBUILDINGS Mortared rock sidewalk on north and patio on east.		35. PLAN SHAPE ell		SECTION
		36. CHANGES (EXPLAIN IN NO. 42) ADDITION (XX) ALTERED () MOVED ()		
		37. CONDITION INTERIOR EXTERIOR good		
45. SOURCES OF INFORMATION on-site inspection		38. PRESERVATION UNDERWAY? YES () NO (X)		RETURN THIS FORM WHEN COMPLETED TO:
		39. ENDANGERED? BY WHAT? YES () NO (XX)		
		40. VISIBLE FROM PUBLIC ROAD? YES (XX) NO ()		
46. PREPARED BY LM-P		41. DISTANCE FROM AND FRONTAGE ON ROAD 8'		OFFICE OF HISTORIC PRESERVATION P.O. BOX 176 JEFFERSON CITY, MISSOURI 65102 PH. 314-751-4096
		42. PHOTO MUST BE PROVIDED		
		43. ORGANIZATION LM-P		
47. DATE 6-91		48. REVISION DATE(S)		IF ADDITIONAL SPACE IS NEEDED, ATTACH SEPARATE SHEET(S) TO THIS FORM

#1203





MISSOURI OFFICE OF HISTORIC PRESERVATION

ARCHITECTURAL/HISTORIC INVENTORY SURVEY FORM

TA-AS-012-067

1. NO. <u>202</u>		4. PRESENT LOCAL NAME(S) OR DESIGNATION(S)		1. NO. 2. COUNTY 4. PRESENT LOCAL NAME(S) OR DESIGNATION(S) 5. OTHER NAME(S) 6. TOWNSHIP RANGE SECTION	
2. COUNTY <u>Taney</u>		5. OTHER NAME(S) <u>Shepherd of Hills Estates</u>			
3. LOCATION OF NEGATIVES <u>COS</u>					
6. SPECIFIC LEGAL LOCATION TOWNSHIP <u>23N</u> RANGE <u>20W</u> SECTION <u>32</u> IF CITY OR TOWN, STREET ADDRESS <u>Lakeside Drive</u>		16. THEMATIC CATEGORY <u>tourism</u>		2. COUNTY 4. PRESENT LOCAL NAME(S) OR DESIGNATION(S) 5. OTHER NAME(S) 6. TOWNSHIP RANGE SECTION	
7. CITY OR TOWN IF RURAL, VICINITY <u>Forsyth</u>		17. DATE(S) OR PERIOD <u>ca. 1927</u>			
8. DESCRIPTION OF LOCATION Faces lake to west with entry on north. Sited on large lot.		18. STYLE OR DESIGN <u>vernacular</u> <u>99</u>			
		19. ARCHITECT OR ENGINEER			
		20. CONTRACTOR OR BUILDER <u>AW</u>			
		21. ORIGINAL USE, IF APPARENT <u>summer home</u> <u>OIF</u>			
9. COORDINATES UTM LAT LONG <u>Forsyth</u>		22. PRESENT USE <u>dwelling</u>			2. COUNTY 4. PRESENT LOCAL NAME(S) OR DESIGNATION(S) 5. OTHER NAME(S) 6. TOWNSHIP RANGE SECTION
10. SITE () STRUCTURE () BUILDING (X) OBJECT ()		23. OWNERSHIP PUBLIC () PRIVATE (X)			
11. ON NATIONAL REGISTER? YES () NO (X)		24. OWNER'S NAME AND ADDRESS IF KNOWN			
12. IS IT ELIGIBLE? YES () NO (X)		25. OPEN TO PUBLIC? YES () NO (X)			
13. PART OF ESTAB. HIST. DISTRICT? YES () NO (X)		26. LOCAL CONTACT PERSON OR ORGANIZATION			
14. DISTRICT POTENTIAL? YES () NO (X)		27. OTHER SURVEYS IN WHICH INCLUDED			
15. NAME OF ESTABLISHED DISTRICT		28. NO. OF STORIES <u>1</u>			
42. FURTHER DESCRIPTION OF IMPORTANT FEATURES <u>Resort style enclosed porch on west; rock chimney on north.</u> <u>Slab rock exterior.</u>		29. BASEMENT? YES (X) NO ()			
		30. FOUNDATION MATERIAL <u>concrete</u> <u>65</u> <u>40</u>			
		31. WALL CONSTRUCTION <u>frame</u>			
		32. ROOF TYPE AND MATERIAL <u>gable/asphalt</u>			
		33. NO. OF BAYS FRONT <u>9</u> SIDE <u>6</u>			
43. HISTORY AND SIGNIFICANCE		34. WALL TREATMENT <u>slab rock</u> <u>25</u>		2. COUNTY 4. PRESENT LOCAL NAME(S) OR DESIGNATION(S) 5. OTHER NAME(S) 6. TOWNSHIP RANGE SECTION	
44. DESCRIPTION OF ENVIRONMENT AND OUTBUILDINGS		35. PLAN SHAPE <u>square</u>			
45. SOURCES OF INFORMATION <u>on-site inspection</u>		36. CHANGES (EXPLAIN IN NO. 42) ADDITION () ALTERED () MOVED ()			
		37. CONDITION INTERIOR EXTERIOR <u>excellent</u>			
		38. PRESERVATION UNDERWAY? YES () NO (X)			
		39. ENDANGERED? BY WHAT? YES () NO (XX)			
		40. VISIBLE FROM PUBLIC ROAD? YES (X) NO ()			
		41. DISTANCE FROM AND FRONTAGE ON ROAD <u>30'</u>			
		<div style="border: 2px solid black; width: 100px; height: 100px; margin: 0 auto; position: relative;"> <div style="position: absolute; top: 0; right: 0; bottom: 0; left: 0; border: 1px solid black; transform: rotate(45deg);"></div> <div style="position: absolute; top: 0; right: 0; bottom: 0; left: 0; border: 1px solid black; transform: rotate(-45deg);"></div> <p style="text-align: center; margin: 10px;">PHOTO MUST BE PROVIDED</p> </div>			
46. PREPARED BY <u>LM-P</u>		47. ORGANIZATION <u>LM-P</u>			
48. DATE <u>6-91</u>		49. REVISION DATE(S)			

RETURN THIS FORM WHEN COMPLETED TO: OFFICE OF HISTORIC PRESERVATION
P.O. BOX 176
JEFFERSON CITY, MISSOURI 65102
PH. 314-751-4096

IF ADDITIONAL SPACE IS NEEDED, ATTACH SEPARATE SHEET(S) TO THIS FORM

#202

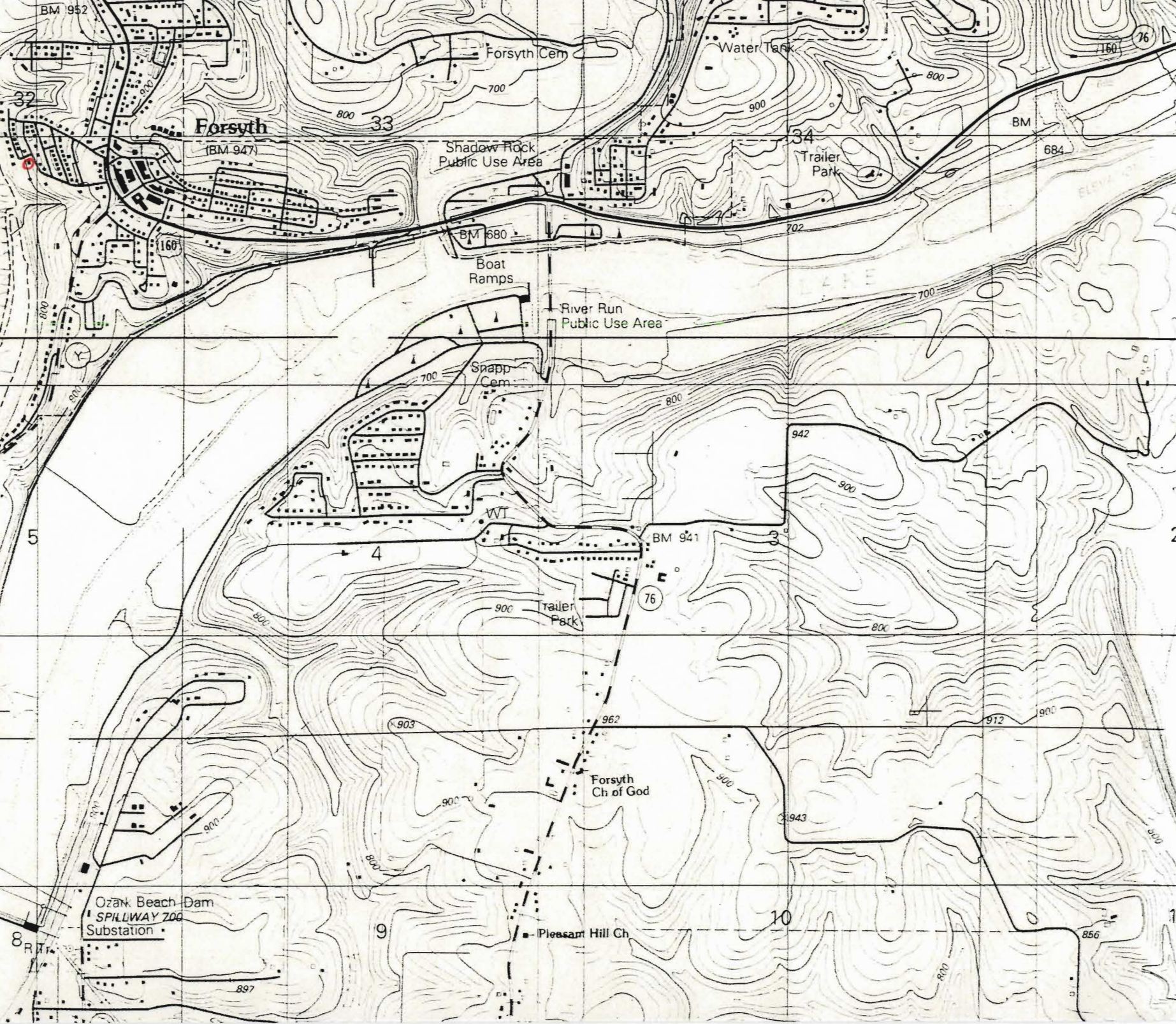
7357 II NW
(BRANSON)

T 24 N
T 23 N
4059

OZARK BEACH 1.8 MI.

40'

4057





MISSOURI OFFICE OF HISTORIC PRESERVATION

ARCHITECTURAL/HISTORIC INVENTORY SURVEY FORM

TA-AS-012-068

1. NO. 201		4. PRESENT LOCAL NAME(S) OR DESIGNATION(S)		1. NO.	
2. COUNTY Taney		5. OTHER NAME(S) Shepherd of the Hills Estates			2. COUNTY
3. LOCATION OF NEGATIVES COS					
6. SPECIFIC LEGAL LOCATION TOWNSHIP 23N RANGE 20W SECTION 32 IF CITY OR TOWN, STREET ADDRESS Lakeside Drive		16. THEMATIC CATEGORY tourism		4. PRESENT LOCAL NAME(S) OR DESIGNATION(S)	
7. CITY OR TOWN IF RURAL, VICINITY Forsyth		17. DATE(S) OR PERIOD ca. 1928			
8. DESCRIPTION OF LOCATION House faces west toward lake with entry on east.		18. STYLE OR DESIGN vernacular			
9. COORDINATES UTM LAT LONG Forsyth		19. ARCHITECT OR ENGINEER		5. OTHER NAME(S)	
		20. CONTRACTOR OR BUILDER FW			
		21. ORIGINAL USE, IF APPARENT summer cabin OIF			
10. SITE () BUILDING (X) STRUCTURE () OBJECT ()		22. PRESENT USE dwelling		6. TOWNSHIP	
11. ON NATIONAL REGISTER? YES () NO (X)		23. OWNERSHIP PUBLIC () PRIVATE (X)			
12. IS IT ELIGIBLE? YES () NO (X)		24. OWNER'S NAME AND ADDRESS IF KNOWN			
13. PART OF ESTAB. YES () HIST. DISTRICT? NO (X)		25. OPEN TO PUBLIC? YES () NO (X)		RANGE	
14. DISTRICT POTENTIAL? YES () NO (X)		26. LOCAL CONTACT PERSON OR ORGANIZATION			
15. NAME OF ESTABLISHED DISTRICT		27. OTHER SURVEYS IN WHICH INCLUDED			
42. FURTHER DESCRIPTION OF IMPORTANT FEATURES Fine cabin covered with unpeeled slab logs. Casement windows, some 4-pane, some 6-pane. Veranda roof on east supported by untrimmed cedar posts. Rock chimney on north. Foundation covered with slab rock. Basement level on west has veranda surrounded surrounded by untrimmed cedar posts which support screen and canvas resort porch on first floor level. Slab logs chinked with concrete.		28. NO. OF STORIES 1 - /		SECTION	
43. HISTORY AND SIGNIFICANCE		29. BASEMENT? YES (X) NO ()			
		30. FOUNDATION MATERIAL concrete			
44. DESCRIPTION OF ENVIRONMENT AND OUTBUILDINGS Mortared rock steps lead up to street on east, where property is bordered by large rock pillars on either side of walk-through gate.		31. WALL CONSTRUCTION frame			
		32. ROOF TYPE AND MATERIAL gable/asphalt SD			
45. SOURCES OF INFORMATION on-site inspection		33. NO. OF BAYS FRONT 6 SIDE 5			
		34. WALL TREATMENT slab log			
46. PREPARED BY LM-P		35. PLAN SHAPE rect			
		36. CHANGES (EXPLAIN IN NO. 42) ADDITION () ALTERED () MOVED ()			
47. ORGANIZATION LM-P		37. CONDITION INTERIOR EXTERIOR good			
		38. PRESERVATION UNDERWAY? YES () NO (X)			
48. DATE 6-91		39. ENDANGERED? BY WHAT? YES () NO (X)			
		40. VISIBLE FROM PUBLIC ROAD? YES (X) NO ()			
49. REVISION DATE(S)		41. DISTANCE FROM AND FRONTAGE ON ROAD 25'			
		PHOTO MUST BE PROVIDED			

RETURN THIS FORM WHEN COMPLETED TO: OFFICE OF HISTORIC PRESERVATION
P.O. BOX 176
JEFFERSON CITY, MISSOURI 65102
PH. 314-751-4096

IF ADDITIONAL SPACE IS NEEDED, ATTACH SEPARATE SHEET(S) TO THIS FORM

#201

7357 II NW
(BRANSON)

T 24 N

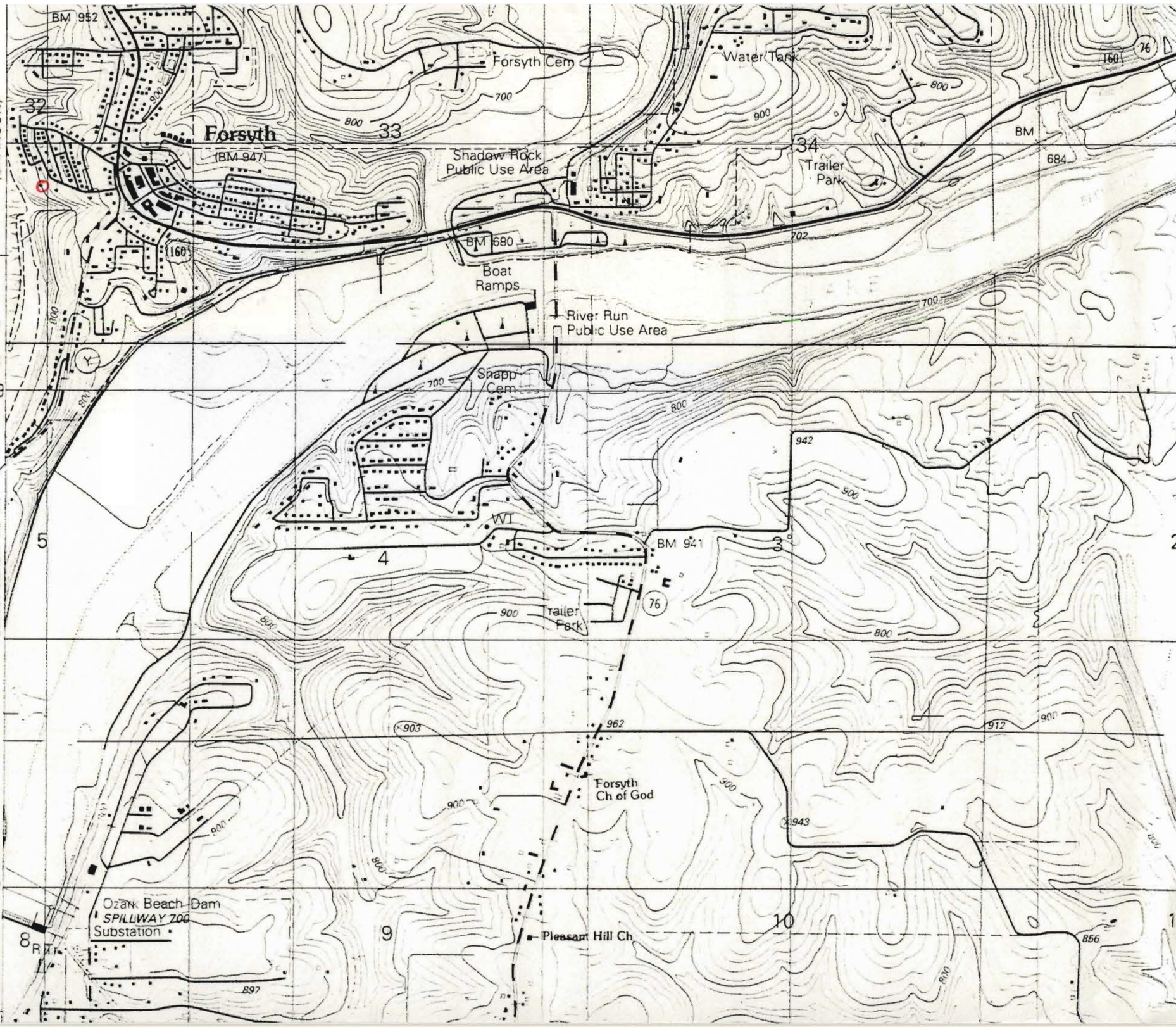
T 23 N

4059

OZARK BEACH 1.8 MI.

40'

4057





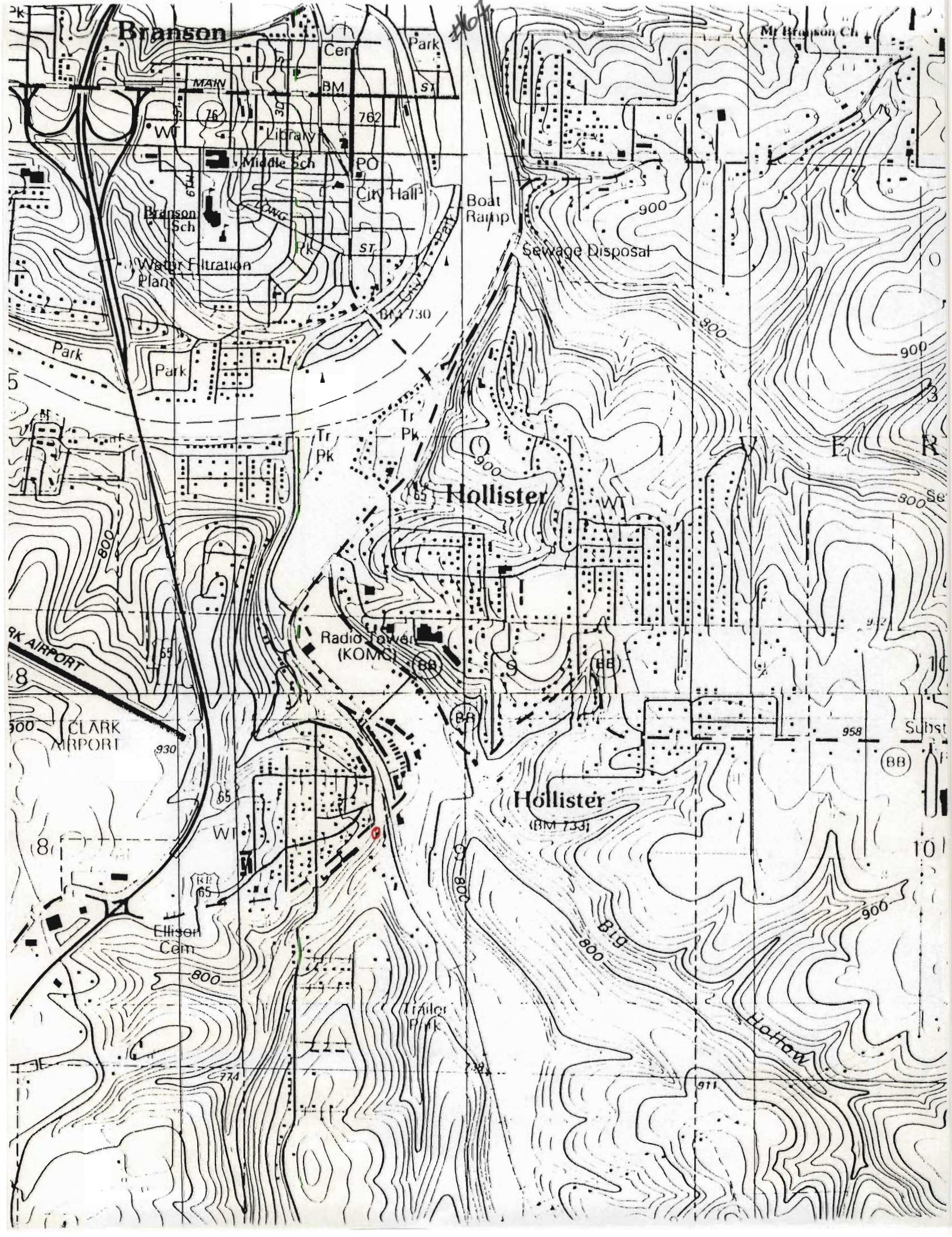
ARCHITECTURAL/HISTORIC INVENTORY SURVEY FORM

1. NO. 67 2. COUNTY Taney 3. LOCATION OF NEGATIVES COS	4. PRESENT LOCAL NAME(S) OR DESIGNATION(S) 5. OTHER NAME(S)
6. SPECIFIC LEGAL LOCATION TOWNSHIP <u>22N</u> RANGE <u>21W</u> SECTION <u>9</u> IF CITY OR TOWN, STREET ADDRESS <u>Bus 65 Hwy</u> 7. CITY OR TOWN IF RURAL, VICINITY <u>Hollister</u> 8. DESCRIPTION OF LOCATION <p style="text-align: center;">House sits east of Bus 65 Hwy facing west with entry on west.</p>	16. THEMATIC CATEGORY <u>tourism</u> 17. DATE(S) OR PERIOD 18. STYLE OR DESIGN <u>vernacular</u> <u>49</u> 19. ARCHITECT OR ENGINEER 20. CONTRACTOR OR BUILDER <u>St</u> 21. ORIGINAL USE, IF APPARENT <u>home</u> <u>O/A</u> 22. PRESENT USE <u>dwelling</u> 23. OWNERSHIP PUBLIC () PRIVATE (X) 24. OWNER'S NAME AND ADDRESS IF KNOWN 25. OPEN TO PUBLIC? YES () NO (X) 26. LOCAL CONTACT PERSON OR ORGANIZATION 27. OTHER SURVEYS IN WHICH INCLUDED
9. COORDINATES UTM LAT <u>Hollister</u> LONG 10. SITE () STRUCTURE () BUILDING (X) OBJECT () 11. ON NATIONAL REGISTER? YES () NO (X) 12. IS IT ELIGIBLE? YES () NO (X) 13. PART OF ESTAB. YES () HIST. DISTRICT? NO (X) 14. DISTRICT YES () POTENTIAL? NO (X) 15. NAME OF ESTABLISHED DISTRICT	28. NO. OF STORIES <u>1</u> 29. BASEMENT? YES (X) NO () 30. FOUNDATION MATERIAL <u>concrete</u> 31. WALL CONSTRUCTION <u>frame</u> 32. ROOF TYPE AND MATERIAL <u>gable/asphalt</u> 33. NO. OF BAYS FRONT <u>3</u> SIDE <u>2</u> 34. WALL TREATMENT <u>wood</u> 35. PLAN SHAPE <u>rect</u> 36. CHANGES (EXPLAIN IN NO. 42) ADDITION (X) ALTERED () MOVED (X) 37. CONDITION INTERIOR EXTERIOR <u>good</u> 38. PRESERVATION UNDERWAY? YES () NO (X) 39. ENDANGERED? BY WHAT? YES () NO (X) 40. VISIBLE FROM PUBLIC ROAD? YES (X) NO () 41. DISTANCE FROM AND FRONTAGE ON ROAD <u>30'</u>
42. FURTHER DESCRIPTION OF IMPORTANT FEATURES <p>8/1 windows. House sited on hill overlooking Turkey Creek valley. Small stoop roof added above entry.</p>	PHOTO MUST BE PROVIDED
43. HISTORY AND SIGNIFICANCE <p>House moved to present site in 1920's or 1930's by Mr. & Mrs. C.W. Moore, who used them as rentals.</p>	
44. DESCRIPTION OF ENVIRONMENT AND OUTBUILDINGS <p>Old, detached one car garage to south; slab rock sidewalk and steps lead up toward highway.</p>	
45. SOURCES OF INFORMATION <p style="text-align: center;">on-site inspection</p>	46. PREPARED BY <u>LM-P</u> 47. ORGANIZATION <u>LM-P</u> 48. DATE <u>2-91</u> 49. REVISION DATE(S)
RETURN THIS FORM WHEN COMPLETED TO: OFFICE OF HISTORIC PRESERVATION P.O. BOX 176 JEFFERSON CITY, MISSOURI 65102 PH. 314-751-4096	

IF ADDITIONAL SPACE IS NEEDED, ATTACH
SEPARATE SHEET(S) TO THIS FORM

**OFFICE OF HISTORIC PRESERVATION
P.O. BOX 176
JEFFERSON CITY, MISSOURI 65102
PH. 314-751-4096**

48. DATE 2-91	49. REVISION DATE(S)
------------------	----------------------



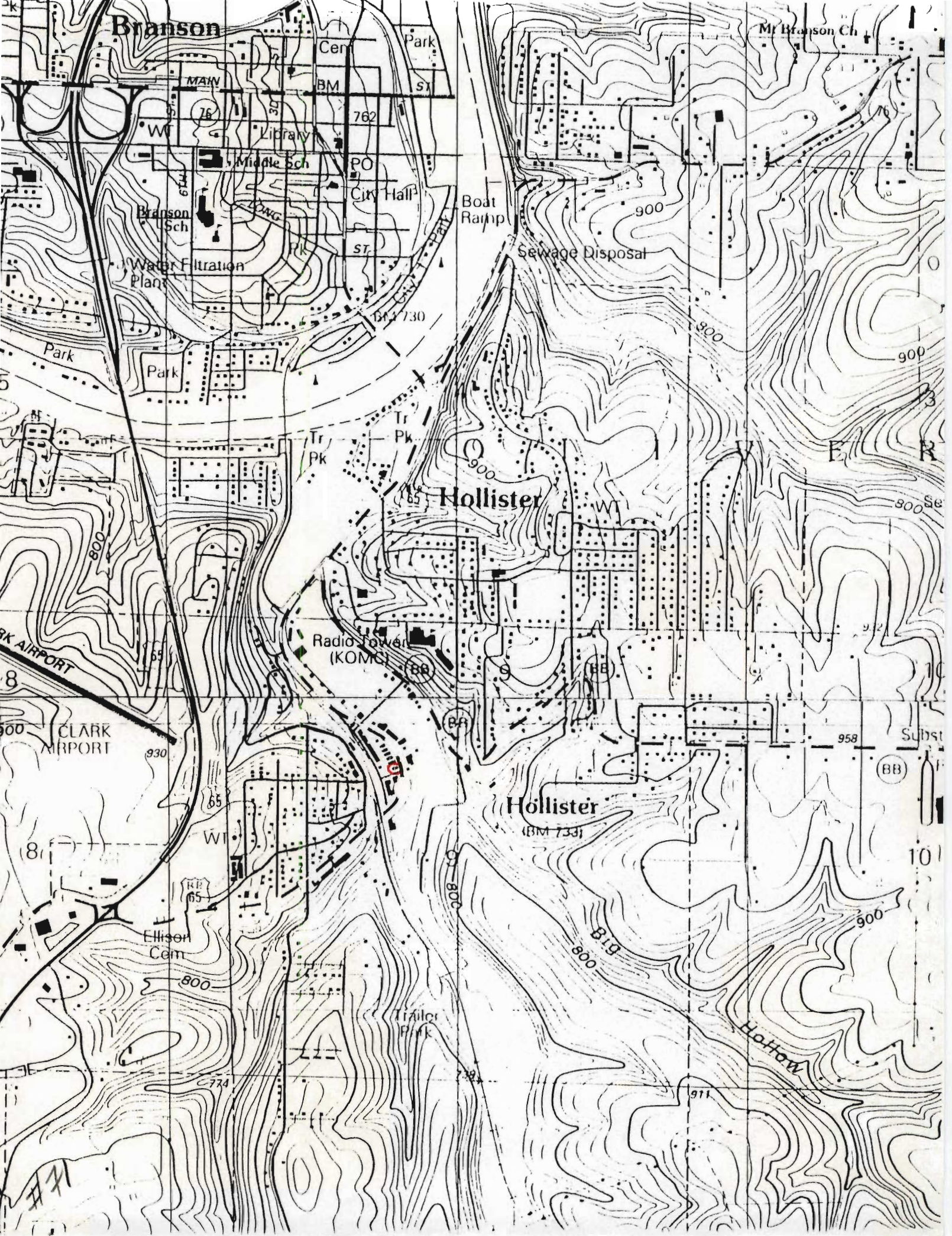


MISSOURI OFFICE OF HISTORIC PRESERVATION

ARCHITECTURAL/HISTORIC INVENTORY SURVEY FORM

TA-AS-012-070

1. NO. 71		4. PRESENT LOCAL NAME(S) OR DESIGNATION(S) Large's Mobile Home Service		1. NO.	
2. COUNTY Taney		5. OTHER NAME(S)			2. COUNTY
3. LOCATION OF NEGATIVES COS					
6. SPECIFIC LEGAL LOCATION TOWNSHIP 22N RANGE 21W SECTION 9 IF CITY OR TOWN, STREET ADDRESS Bus 65 Hwy		16. THEMATIC CATEGORY tourism		28. NO. OF STORIES 2/1	
7. CITY OR TOWN IF RURAL, VICINITY Hollister		17. DATE(S) OR PERIOD 1890's			29. BASEMENT? YES () NO (X)
8. DESCRIPTION OF LOCATION Building faces east on corner of Bus 65 Hwy and Fourth Sts.		18. STYLE OR DESIGN vernacular 69		30. FOUNDATION MATERIAL concrete	
		19. ARCHITECT OR ENGINEER		31. WALL CONSTRUCTION frame	
9. COORDINATES UTM LAT LONG Hollister		20. CONTRACTOR OR BUILDER 40		32. ROOF TYPE AND MATERIAL gable 01	
		21. ORIGINAL USE, IF APPARENT 02E		33. NO. OF BAYS FRONT 5 SIDE 9	
10. SITE () STRUCTURE () BUILDING (X) OBJECT ()		22. PRESENT USE commercial		34. WALL TREATMENT stucco/rock	
		23. OWNERSHIP PUBLIC () PRIVATE (X)		35. PLAN SHAPE rect	
11. ON NATIONAL REGISTER? YES () NO (X)		24. OWNER'S NAME AND ADDRESS IF KNOWN		36. CHANGES (EXPLAIN IN NO. 42) ADDITION () ALTERED (X) MOVED (X)	
		25. OPEN TO PUBLIC? YES () NO (X)		37. CONDITION INTERIOR EXTERIOR fair	
12. IS IT ELIGIBLE? YES () NO (X)		26. LOCAL CONTACT PERSON OR ORGANIZATION		38. PRESERVATION UNDERWAY? YES () NO (X)	
		27. OTHER SURVEYS IN WHICH INCLUDED		39. ENDANGERED? BY WHAT? YES () NO (X)	
13. PART OF ESTAB. HIST. DISTRICT? YES () NO (X)				40. VISIBLE FROM PUBLIC ROAD? YES (X) NO ()	
				41. DISTANCE FROM AND FRONTAGE ON ROAD 8'	
15. NAME OF ESTABLISHED DISTRICT				5. OTHER NAME(S)	
42. FURTHER DESCRIPTION OF IMPORTANT FEATURES Upper story has 9 light casement windows all around, storefront facade of rock, featuring fine Keystone arches, has been added; also rock skirting. Southern section of building is two stories, northern section is one story. Building stretches from Highway 65 east to alley on west.					
43. HISTORY AND SIGNIFICANCE: Building was constructed in Kirbyville, approximately 3 miles to east, in 1890's. 1909 the building was moved to its present site, where it has housed commercial enterprises since, beginning with the Vanzandt and Jackson Mercantile. The building originally faced west, toward Broadway Street, now an alley, but originally (before 1911) the town's main street. With the construction of the new Highway 65 in the 1930's the back of the building was made the front by the addition of the rock storefront featuring fine Keystone arches. Building is the oldest commercial building in Hollister that has been in continuous operation.				6. TOWNSHIP	
44. DESCRIPTION OF ENVIRONMENT AND OUTBUILDINGS					
45. SOURCES OF INFORMATION on-site inspection		46. PREPARED BY LM-P		RANGE	
RETURN THIS FORM WHEN COMPLETED TO: OFFICE OF HISTORIC PRESERVATION P.O. BOX 176 JEFFERSON CITY, MISSOURI 65102 PH. 314-781-4096		47. ORGANIZATION LM-P			
IF ADDITIONAL SPACE IS NEEDED, ATTACH SEPARATE SHEET(S) TO THIS FORM		48. DATE 2-91		SECTION	
		49. REVISION DATE(S)			





MISSOURI OFFICE OF HISTORIC PRESERVATION
ARCHITECTURAL/HISTORIC INVENTORY SURVEY FORM

TA-AS-012-071

1. NO. 72		4. PRESENT LOCAL NAME(S) OR DESIGNATION(S) Caho's Ceramics Outlet Store		1. NO.	
2. COUNTY Taney		5. OTHER NAME(S)			2. COUNTY
3. LOCATION OF NEGATIVES COS					
6. SPECIFIC LEGAL LOCATION TOWNSHIP 22N RANGE 21W SECTION 9 IF CITY OR TOWN, STREET ADDRESS Bus 65 Hwy		16. THEMATIC CATEGORY tourism		28. NO. OF STORIES 1	
7. CITY OR TOWN IF RURAL, VICINITY Hollister		17. DATE(S) OR PERIOD ca. 1925			29. BASEMENT? YES () NO (X)
8. DESCRIPTION OF LOCATION Building faces Bus 65 Hwy on northeast with entry on northeast		18. STYLE OR DESIGN vernacular 69			
9. COORDINATES UTM LAT LONG Hollister		19. ARCHITECT OR ENGINEER		31. WALL CONSTRUCTION frame	
10. SITE () STRUCTURE () BUILDING (X) OBJECT ()		20. CONTRACTOR OR BUILDER			32. ROOF TYPE AND MATERIAL gable/asphalt
11. ON NATIONAL REGISTER? YES () NO (X)		21. ORIGINAL USE, IF APPARENT commercial OE			
12. IS IT ELIGIBLE? YES () NO (X)		22. PRESENT USE commercial		34. WALL TREATMENT stucco	
13. PART OF ESTAB. HIST. DISTRICT? YES () NO (X)		23. OWNERSHIP PUBLIC () PRIVATE (X)			35. PLAN SHAPE rect
14. DISTRICT POTENTIAL? YES () NO (X)		24. OWNER'S NAME AND ADDRESS IF KNOWN			
15. NAME OF ESTABLISHED DISTRICT		25. OPEN TO PUBLIC? YES () NO (X)		37. CONDITION INTERIOR EXTERIOR good	
42. FURTHER DESCRIPTION OF IMPORTANT FEATURES Conglomerate of additions reaching to alley behind (west) of the building.		26. LOCAL CONTACT PERSON OR ORGANIZATION			38. PRESERVATION UNDERWAY? YES () NO (X)
43. HISTORY AND SIGNIFICANCE Behind facade this building is part of a previous lumber yard.		27. OTHER SURVEYS IN WHICH INCLUDED			
44. DESCRIPTION OF ENVIRONMENT AND OUTBUILDINGS		46. PREPARED BY LM-P		5. OTHER NAME(S)	
45. SOURCES OF INFORMATION on-site inspeciton		47. ORGANIZATION LM-P			6. TOWNSHIP
RETURN THIS FORM WHEN COMPLETED TO: OFFICE OF HISTORIC PRESERVATION P.O. BOX 176 JEFFERSON CITY, MISSOURI 65102 PH. 314-751-4096		48. DATE 2-91			
IF ADDITIONAL SPACE IS NEEDED, ATTACH SEPARATE SHEET(S) TO THIS FORM		49. REVISION DATE(S)		SECTION	





CAHOS CERAMICS OUTLET STORE

CRAFTS

CERAMICS
BISQUE
GREENWARE
FLORAL
DOLLS
MINIATURES

MISSOURI OFFICE OF HISTORIC PRESERVATION
ARCHITECTURAL/HISTORIC INVENTORY SURVEY FORM

TA-AS-010-072

1. NO. 73		4. PRESENT LOCAL NAME(S) OR DESIGNATION(S) Action Auto/Collectors II Antiques		1. NO.	
2. COUNTY Taney		5. OTHER NAME(S)			2. COUNTY
3. LOCATION OF NEGATIVES COS					
6. SPECIFIC LEGAL LOCATION TOWNSHIP 22N RANGE 21W SECTION 9 IF CITY OR TOWN, STREET ADDRESS Bus 65 Hwy		16. THEMATIC CATEGORY tourism		28. NO. OF STORIES 1	
7. CITY OR TOWN IF RURAL, VICINITY Hollister		17. DATE(S) OR PERIOD ca. 1927 c. 1940			29. BASEMENT? YES () NO (X)
8. DESCRIPTION OF LOCATION Building sits in triangle lot at junction of Downing St. and Bus Hwy 65 facing both east and west with entries on both sides		18. STYLE OR DESIGN vernacular			
9. COORDINATES UTM LAT LONG Hollister		19. ARCHITECT OR ENGINEER		31. WALL CONSTRUCTION frame	
10. SITE () BUILDING (X) STRUCTURE () OBJECT ()		20. CONTRACTOR OR BUILDER			32. ROOF TYPE AND MATERIAL gable-tower/asphalt-tile
11. ON NATIONAL REGISTER? YES () NO (X)		21. ORIGINAL USE, IF APPARENT commercial OSE 165			
12. IS IT ELIGIBLE? YES () NO (X)		22. PRESENT USE commercial		34. WALL TREATMENT stucco/rock	
13. PART OF ESTABL. HIST. DISTRICT? YES () NO (X)		23. OWNERSHIP PUBLIC () PRIVATE (X)			35. PLAN SHAPE rect
14. DISTRICT POTENTIAL? YES () NO (X)		24. OWNER'S NAME AND ADDRESS IF KNOWN			
15. NAME OF ESTABLISHED DISTRICT		25. OPEN TO PUBLIC? YES () NO (X)		37. CONDITION INTERIOR EXTERIOR good	
42. FURTHER DESCRIPTION OF IMPORTANT FEATURES Action Auto an addition-rock wall of original building visible on interior. Northern stuccoed portion has slab rock skirting.		26. LOCAL CONTACT PERSON OR ORGANIZATION			38. PRESERVATION UNDERWAY? YES () NO (X)
43. HISTORY AND SIGNIFICANCE Central section housed garage. Northern section added in 1940's as restaurant. Building has no real back, but faces both Downing Street on the west and Bus. 65 Hwy. on the east, reflecting the changing traffic patterns before and after Hwy 65 was re-routed in the 1930's.		27. OTHER SURVEYS IN WHICH INCLUDED			
44. DESCRIPTION OF ENVIRONMENT AND OUTBUILDINGS		40. VISIBLE FROM PUBLIC ROAD? YES (X) NO ()		41. DISTANCE FROM AND FRONTAGE ON ROAD 12'	
45. SOURCES OF INFORMATION on-site inspection		46. PREPARED BY LM-P			5. OTHER NAME(S)
RETURN THIS FORM WHEN COMPLETED TO: OFFICE OF HISTORIC PRESERVATION P.O. BOX 176 JEFFERSON CITY, MISSOURI 65102 PH. 314-751-4096		47. ORGANIZATION LM-P			
IF ADDITIONAL SPACE IS NEEDED, ATTACH SEPARATE SHEET(S) TO THIS FORM		48. DATE 2-91		RANGE	
		49. REVISION DATE(S)			SECTION





SKELLY

NOTICE

W/AS


COLLECTORS II
ANTIQUES
FURNITURE COLLECTIBLES
GLASSWARE

COLLECTORS II
ANTIQUES
FURNITURE
GLASSWARE





ARCHITECTURAL/HISTORIC INVENTORY SURVEY FORM

1. NO. 76		4. PRESENT LOCAL NAME(S) OR DESIGNATION(S) The Red Lion	
2. COUNTY Taney		5. OTHER NAME(S) Hulland House	
3. LOCATION OF NEGATIVES COS			
6. SPECIFIC LEGAL LOCATION TOWNSHIP 22N RANGE 21W SECTION 4 IF CITY OR TOWN, STREET ADDRESS Bus. Hwy 65		16. THEMATIC CATEGORY tourism	
7. CITY OR TOWN IF RURAL, VICINITY Hollister		17. DATE(S) OR PERIOD 1928	
8. DESCRIPTION OF LOCATION Building sits east of Hwy 65 facing south		18. STYLE OR DESIGN vernacular 49	
		19. ARCHITECT OR ENGINEER	
		20. CONTRACTOR OR BUILDER Orville Howard	
		21. ORIGINAL USE, IF APPARENT residence O/A	
		22. PRESENT USE commercial-pub	
		23. OWNERSHIP PUBLIC() PRIVATE(X)	
9. COORDINATES UTM LAT LONG Branson		24. OWNER'S NAME AND ADDRESS IF KNOWN Mr. & Mrs. Charlie Bell Bob Sade	
10. SITE() STRUCTURE() BUILDING(X) OBJECT()		25. OPEN TO PUBLIC? YES() NO(X)	
11. ON NATIONAL REGISTER? YES() NO(X)		26. LOCAL CONTACT PERSON OR ORGANIZATION	
12. IS IT ELIGIBLE? YES() NO(X)		27. OTHER SURVEYS IN WHICH INCLUDED	
13. PART OF ESTAB. HIST. DISTRICT? YES() NO(X)			
14. DISTRICT POTENTIAL? YES() NO(X)			
15. NAME OF ESTABLISHED DISTRICT			
42. FURTHER DESCRIPTION OF IMPORTANT FEATURES : Before 1982 renovation facade had a two-story porch: a ground level veranda bordered by rustic, untrimmed posts, which supported a second story screened porch. During renovation the porch was replaced, roof was replaced and doors relocated with old ones being rocked in. Rock for renovation gathered from Bee Creek, Turkey Creek and Roark Creek and matched so well in both material and application that it is(over)		28. NO. OF STORIES 2	
		29. BASEMENT? YES() NO(X)	
		30. FOUNDATION MATERIAL concrete	
		31. WALL CONSTRUCTION frame	
		32. ROOF TYPE AND MATERIAL gable/aphalt	
		33. NO. OF BAYS FRONT 9 SIDE 4	
		34. WALL TREATMENT stucco/slab rock	
		35. PLAN SHAPE rect	
		36. CHANGES (EXPLAIN IN NO. 42) ADDITION() ALTERED(X) MOVED()	
		37. CONDITION INTERIOR EXTERIOR excellent	
		38. PRESERVATION UNDERWAY? YES() NO(X)	
		39. ENDANGERED? BY WHAT? YES() NO(X)	
		40. VISIBLE FROM PUBLIC ROAD? YES(X) NO()	
		41. DISTANCE FROM AND FRONTAGE ON ROAD 25'	
			
43. HISTORY AND SIGNIFICANCE : Built by Orville Howard, who built garage immediately south house was owned by Mr. Hulland, who was a Hollister mayor, church official and civic leader. It was surrounded by flower gardens and a fish pond. Building was gutted by fire in 1978 and sat vacant until purchased in 1982 and renovated by present owners.			
44. DESCRIPTION OF ENVIRONMENT AND OUTBUILDINGS			
45. SOURCES OF INFORMATION on-site inspection		46. PREPARED BY LM-P	
		47. ORGANIZATION LM-P	
RETURN THIS FORM WHEN COMPLETED TO: OFFICE OF HISTORIC PRESERVATION P.O. BOX 176 JEFFERSON CITY, MISSOURI 65102		48. DATE 2-91	
IF ADDITIONAL SPACE IS NEEDED, ATTACH SEPARATE SHEET(S) TO THIS FORM		49. REVISION DATE(S)	





MISSOURI OFFICE OF HISTORIC PRESERVATION
ARCHITECTURAL/HISTORIC INVENTORY SURVEY FORM

TAAS-012-074

1. NO. 77		4. PRESENT LOCAL NAME(S) OR DESIGNATION(S) Hollister Package Store		1. NO.
2. COUNTY Taney		5. OTHER NAME(S) Cheese Factory		
3. LOCATION OF NEGATIVES COS				2. COUNTY
6. SPECIFIC LEGAL LOCATION TOWNSHIP 22N RANGE 21W SECTION 4 IF CITY OR TOWN, STREET ADDRESS Bus Hwy 65		16. THEMATIC CATEGORY tourism		
7. CITY OR TOWN IF RURAL, VICINITY HOLLISTER		17. DATE(S) OR PERIOD mid 1910's		4. PRESENT LOCAL NAME(S) OR DESIGNATION(S)
8. DESCRIPTION OF LOCATION Building sits east of Bus Hwy 65 facing southwest		18. STYLE OR DESIGN vernacular		
9. COORDINATES UTM LAT LONG Branson		19. ARCHITECT OR ENGINEER		5. OTHER NAME(S)
10. SITE () STRUCTURE () BUILDING (xx) OBJECT ()		20. CONTRACTOR OR BUILDER AW		
11. ON NATIONAL REGISTER? YES () NO (X)		21. ORIGINAL USE, IF APPARENT DF 02E		6. TOWNSHIP
12. IS IT ELIGIBLE? YES () NO (X)		22. PRESENT USE commercial		
13. PART OF ESTAB. HIST. DISTRICT? YES () NO (X)		23. OWNERSHIP PUBLIC () PRIVATE (X)		RANGE
14. DISTRICT POTENTIAL? YES () NO (X)		24. OWNER'S NAME AND ADDRESS IF KNOWN		
15. NAME OF ESTABLISHED DISTRICT		25. OPEN TO PUBLIC? YES () NO (X)		SECTION
42. FURTHER DESCRIPTION OF IMPORTANT FEATURES Has carport added onto back. Garage door on north. Rock and stucco facade with square rock covered portion (presumably part of original building) has distinctive crenellated top. Obviously additions present, but impossible to determine original core.		26. LOCAL CONTACT PERSON OR ORGANIZATION		
43. HISTORY AND SIGNIFICANCE First building in Hollister constructed after the English Inn in Old English style. Originally a cheese factory, it was used later as a processing plant for locally grown grapes, manufacturing juice and jelly.		27. OTHER SURVEYS IN WHICH INCLUDED		46. PREPARED BY LM-P
44. DESCRIPTION OF ENVIRONMENT AND OUTBUILDINGS		40. VISIBLE FROM PUBLIC ROAD? YES (X) NO ()		
45. SOURCES OF INFORMATION on-site inspection		41. DISTANCE FROM AND FRONTAGE ON ROAD 12'		47. ORGANIZATION LM-P
RETURN THIS FORM WHEN COMPLETED TO: OFFICE OF HISTORIC PRESERVATION P.O. BOX 176 JEFFERSON CITY, MISSOURI 65102 PH. 314-751-4098		48. DATE 2-91		
IF ADDITIONAL SPACE IS NEEDED, ATTACH SEPARATE SHEET(S) TO THIS FORM		49. REVISION DATE(S)		



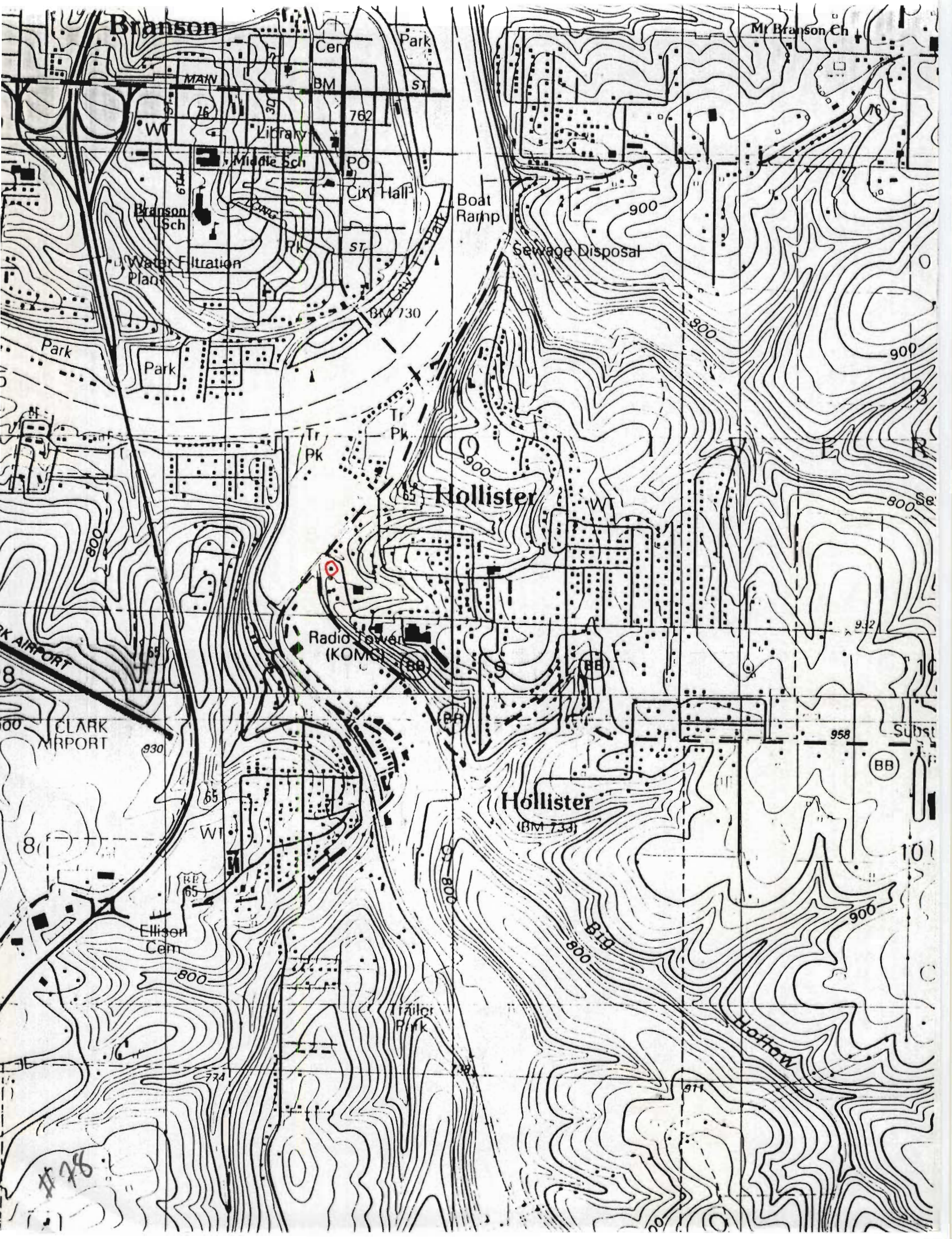


MISSOURI OFFICE OF HISTORIC PRESERVATION

ARCHITECTURAL/HISTORIC INVENTORY SURVEY FORM

TAAS-012-075

1. NO. <u>78</u> 2. COUNTY <u>Taney</u> 3. LOCATION OF NEGATIVES <u>COS</u>	4. PRESENT LOCAL NAME(S) OR DESIGNATION(S) <div style="text-align: center; font-size: 1.2em;">Riley</div> 5. OTHER NAME(S)		1. NO.
6. SPECIFIC LEGAL LOCATION TOWNSHIP <u>22N</u> RANGE <u>21W</u> SECTION <u>4</u> IF CITY OR TOWN, STREET ADDRESS <u>65 Hwy</u>	16. THEMATIC CATEGORY <u>tourism</u>	28. NO. OF STORIES <u>1</u> 29. BASEMENT? YES <input checked="" type="checkbox"/> NO <input type="checkbox"/>	2. COUNTY
7. CITY OR TOWN IF RURAL, VICINITY <u>Hollister</u>	17. DATE(S) OR PERIOD <u>ca 1926</u>	30. FOUNDATION MATERIAL <u>concrete</u>	4. PRESENT LOCAL NAME(S) OR DESIGNATION(S)
8. DESCRIPTION OF LOCATION House faces northwest with entry on northwest.	18. STYLE OR DESIGN <u>vernacular</u>	31. WALL CONSTRUCTION <u>frame</u>	
9. COORDINATES UTM LAT <u>Branson</u> LONG	19. ARCHITECT OR ENGINEER	32. ROOF TYPE AND MATERIAL <u>gable/asphalt</u>	
	20. CONTRACTOR OR BUILDER <u>ott</u>	33. NO. OF BAYS FRONT <u>5</u> SIDE <u>6</u>	
	21. ORIGINAL USE, IF APPARENT <u>home</u>	34. WALL TREATMENT <u>slab rock</u>	
	22. PRESENT USE <u>dwelling</u>	35. PLAN SHAPE <u>irreg</u>	
10. SITE () STRUCTURE () BUILDING () OBJECT ()	23. OWNERSHIP PUBLIC () PRIVATE <input checked="" type="checkbox"/>	36. CHANGES (EXPLAIN IN NO. 42) ADDITION (<input checked="" type="checkbox"/>) ALTERED () MOVED ()	5. OTHER NAME(S)
11. ON NATIONAL REGISTER? YES () NO ()	24. OWNER'S NAME AND ADDRESS IF KNOWN	37. CONDITION INTERIOR EXTERIOR <u>excellent</u>	
12. IS IT ELIGIBLE? YES () NO ()	25. OPEN TO PUBLIC? YES () NO <input checked="" type="checkbox"/>	38. PRESERVATION UNDERWAY? YES () NO <input checked="" type="checkbox"/>	
13. PART OF ESTAB. HIST. DISTRICT? YES () NO ()	26. LOCAL CONTACT PERSON OR ORGANIZATION	39. ENDANGERED? BY WHAT? YES () NO <input checked="" type="checkbox"/>	
14. DISTRICT POTENTIAL? YES () NO ()	27. OTHER SURVEYS IN WHICH INCLUDED	40. VISIBLE FROM PUBLIC ROAD? YES <input checked="" type="checkbox"/> NO ()	6. TOWNSHIP
15. NAME OF ESTABLISHED DISTRICT	41. DISTANCE FROM AND FRONTAGE ON ROAD <u>40'</u>	<div style="border: 2px solid black; padding: 20px; width: 100px; margin: 0 auto;"> PHOTO MUST BE PROVIDED </div>	
42. FURTHER DESCRIPTION OF IMPORTANT FEATURES Metal carport added onto west side; structural addition on east covered with lap siding. Asymmetrical appearance of facade may indicate that eastern, hipped gable portion was early addition.			
43. HISTORY AND SIGNIFICANCE House sits along route of original road from Branson to Hollister, overlooking Turkey Creek to west and Lake Taneycomo to north.			
44. DESCRIPTION OF ENVIRONMENT AND OUTBUILDINGS Portable metal storage shed to southwest.			RANGE
45. SOURCES OF INFORMATION <div style="text-align: center;">on-site inspection</div>	46. PREPARED BY LM-P 47. ORGANIZATION LM-P		SECTION
RETURN THIS FORM WHEN COMPLETED TO: OFFICE OF HISTORIC PRESERVATION P.O. BOX 176 JEFFERSON CITY, MISSOURI 65102 PH. 314-751-4096			
IF ADDITIONAL SPACE IS NEEDED, ATTACH SEPARATE SHEET(S) TO THIS FORM		48. DATE <u>2-91</u>	49. REVISION DATE(S)



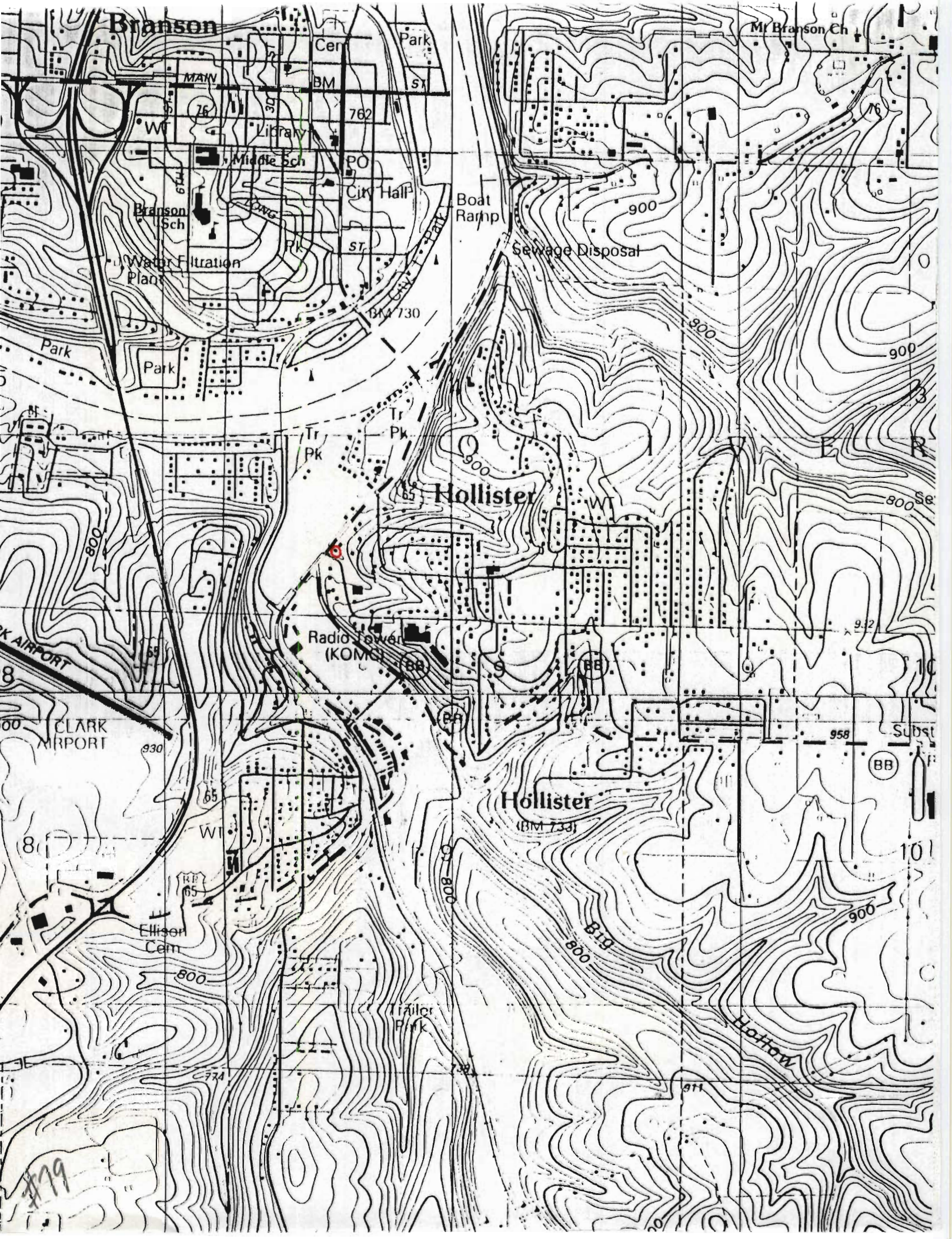




MISSOURI OFFICE OF HISTORIC PRESERVATION
ARCHITECTURAL/HISTORIC INVENTORY SURVEY FORM

TA-AS-012-076

1. NO. 79		4. PRESENT LOCAL NAME(S) OR DESIGNATION(S) Branson Veterinary Hospital		1. NO.
2. COUNTY Taney		5. OTHER NAME(S) Dr. Harry Evans; Greenlaws <i>Opinion</i>		
3. LOCATION OF NEGATIVES COS				2. COUNTY
6. SPECIFIC LEGAL LOCATION TOWNSHIP 22N RANGE 21W SECTION 4 IF CITY OR TOWN, STREET ADDRESS 65 Hwy		16. THEMATIC CATEGORY tourism 030		
7. CITY OR TOWN IF RURAL, VICINITY Hollister		17. DATE(S) OR PERIOD 1923-26		4. PRESENT LOCAL NAME(S) OR DESIGNATION(S)
8. DESCRIPTION OF LOCATION Building faces northwest with entry on northwest		18. STYLE OR DESIGN vernacular 65 22		
9. COORDINATES UTM LAT LONG Branson		19. ARCHITECT OR ENGINEER		5. OTHER NAME(S)
10. SITE () STRUCTURE () BUILDING (X) OBJECT ()		20. CONTRACTOR OR BUILDER Lowmiller 90 20 31		
11. ON NATIONAL REGISTER? YES () NO (X)		21. ORIGINAL USE, IF APPARENT dwelling 01A R1		6. TOWNSHIP
12. IS IT ELIGIBLE? YES () NO (X)		22. PRESENT USE commercial		
13. PART OF ESTAB. HIST. DISTRICT? YES () NO (X)		23. OWNERSHIP PUBLIC () PRIVATE (X)		RANGE
14. DISTRICT POTENTIAL? YES () NO (X)		24. OWNER'S NAME AND ADDRESS IF KNOWN		
15. NAME OF ESTABLISHED DISTRICT		25. OPEN TO PUBLIC? YES () NO (X)		SECTION
42. FURTHER DESCRIPTION OF IMPORTANT FEATURES Shed roofed dormer on front, gabled dormer on rear. A fine craftsman style bungalow with roof, brackets, exposed rafter tails, and divided pane window lights. Well and cistern on back porch. Concrete lintels, lug sills, and water table.		26. LOCAL CONTACT PERSON OR ORGANIZATION		
43. HISTORY AND SIGNIFICANCE House sits along original route of Branson to Hollister road looking north toward Lake Taneycomo. Originally built for Dr. Harry Evans, local physician who received patients in front room. A fine example of White River rock construction utilizing local materials and arts and crafts, rustic esthetic.		27. OTHER SURVEYS IN WHICH INCLUDED		
44. DESCRIPTION OF ENVIRONMENT AND OUTBUILDINGS Rock retaining walls on all sides of structure except front.		28. NO. OF STORIES 1		
45. SOURCES OF INFORMATION on-site inspection		29. BASEMENT? YES (X) NO ()		
RETURN THIS FORM WHEN COMPLETED TO: OFFICE OF HISTORIC PRESERVATION P.O. BOX 176 JEFFERSON CITY, MISSOURI 65102 PH. 314-751-4096		30. FOUNDATION MATERIAL concrete		
IF ADDITIONAL SPACE IS NEEDED, ATTACH SEPARATE SHEET(S) TO THIS FORM		31. WALL CONSTRUCTION frame		
		32. ROOF TYPE AND MATERIAL gable/asphalt 50 OR		
		33. NO. OF BAYS 16 FRONT 10 SIDE 13		
		34. WALL TREATMENT stone		
		35. PLAN SHAPE square		
		36. CHANGES (EXPLAIN IN NO. 42) ADDITION () ALTERED () MOVED ()		
		37. CONDITION INTERIOR EXTERIOR good		
		38. PRESERVATION UNDERWAY? YES () NO (X)		
		39. ENDANGERED? BY WHAT? YES () NO (X)		
		40. VISIBLE FROM PUBLIC ROAD? YES (X) NO ()		
		41. DISTANCE FROM AND FRONTAGE ON ROAD 25'		
		PHOTO MUST BE PROVIDED		
		46. PREPARED BY LM-P		
		47. ORGANIZATION LM-P		
		48. DATE 2-91		
		49. REVISION DATE(S)		





BRANSON
VETERINARY
HOSPITAL

DOG GROOMING

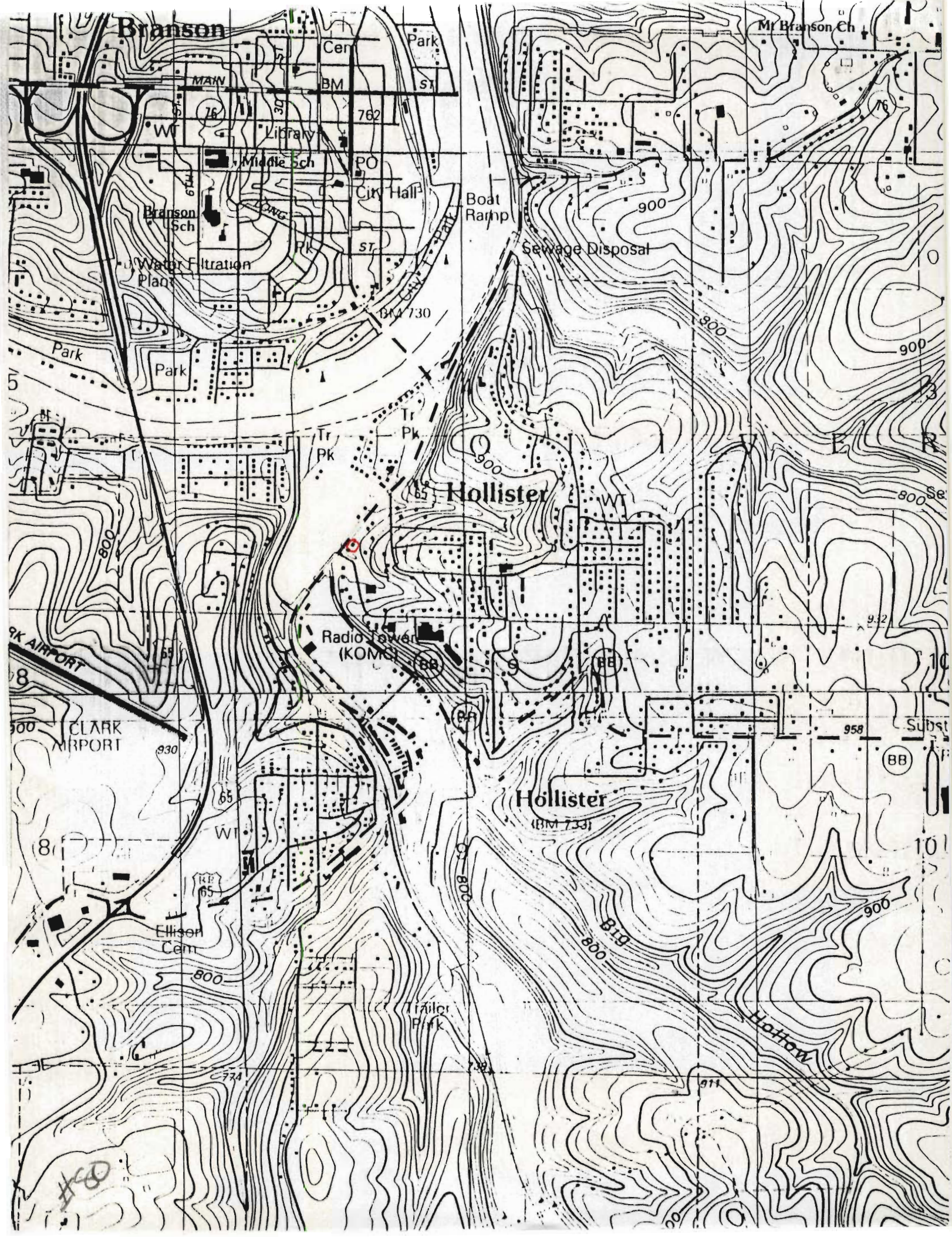


MISSOURI OFFICE OF HISTORIC PRESERVATION

ARCHITECTURAL/HISTORIC INVENTORY SURVEY FORM

TA-AS-012-077

1. NO. 80		4. PRESENT LOCAL NAME(S) OR DESIGNATION(S)		1. NO.	
2. COUNTY Taney		5. OTHER NAME(S)			2. COUNTY
3. LOCATION OF NEGATIVES COS		Hart House			
6. SPECIFIC LEGAL LOCATION TOWNSHIP 22N RANGE 21W SECTION 4 IF CITY OR TOWN, STREET ADDRESS 65 Hwy		16. THEMATIC CATEGORY tourism		2. COUNTY	
7. CITY OR TOWN IF RURAL, VICINITY Hollister		17. DATE(S) OR PERIOD 1910			4. PRESENT LOCAL NAME(S) OR DESIGNATION(S)
8. DESCRIPTION OF LOCATION House sits on east side of 65 Hwy facing northwest with entry on northwest.		18. STYLE OR DESIGN vernacular 18		5. OTHER NAME(S)	
9. COORDINATES LAT LONG Branson		19. ARCHITECT OR ENGINEER			6. TOWNSHIP
10. SITE () BUILDING (X)		20. CONTRACTOR OR BUILDER Lowmiller 20 90		RANGE	
11. ON NATIONAL REGISTER? YES () NO (X)		21. ORIGINAL USE, IF APPARENT dwelling OIA Fu			SECTION
12. IS IT ELIGIBLE? YES () NO (X)		22. PRESENT USE home		RANGE	
13. PART OF ESTAB. HIST. DISTRICT? YES () NO (X)		23. OWNERSHIP PUBLIC () PRIVATE (X)			SECTION
14. DISTRICT POTENTIAL? YES () NO (X)		24. OWNER'S NAME AND ADDRESS IF KNOWN		SECTION	
15. NAME OF ESTABLISHED DISTRICT		25. OPEN TO PUBLIC? YES () NO (X)			SECTION
42. FURTHER DESCRIPTION OF IMPORTANT FEATURES Shed roofed addition on north. Facade is fronted by veranda and has French entry doors and casement windows, all multi-paned. Porch posts, entry and foundation all feature rockwork which matches rustic chimney on north.		26. LOCAL CONTACT PERSON OR ORGANIZATION		SECTION	
43. HISTORY AND SIGNIFICANCE Retains high degree of integrity. Rockwork very similar to that on veterinary hospital to south: then, horizontally-laid pattern with flat, slab-faced stones interspersed. House sits on and faces original route of Branson to Hollister road. Originally the home of the Hart family, in-laws to Dr. Evans who built rock bungalow to south.		27. OTHER SURVEYS IN WHICH INCLUDED			SECTION
44. DESCRIPTION OF ENVIRONMENT AND OUTBUILDINGS Coursed rubble retaining wall, pierced by steps leading down to Bus 65 Hwy, borders lot on west.		46. PREPARED BY LM-P		SECTION	
45. SOURCES OF INFORMATION on-site inspection		47. ORGANIZATION LM-P			SECTION
RETURN THIS FORM WHEN COMPLETED TO: OFFICE OF HISTORIC PRESERVATION P.O. BOX 176 JEFFERSON CITY, MISSOURI 65102 PH. 314-751-4096		48. DATE 2-91		SECTION	
IF ADDITIONAL SPACE IS NEEDED, ATTACH SEPARATE SHEET(S) TO THIS FORM		49. REVISION DATE(S)			





MISSOURI OFFICE OF HISTORIC PRESERVATION
ARCHITECTURAL/HISTORIC INVENTORY SURVEY FORM

TA-AS-012-078

1. NO. 81		4. PRESENT LOCAL NAME(S) OR DESIGNATION(S)		1. NO.	
2. COUNTY Taney		5. OTHER NAME(S)			2. COUNTY
3. LOCATION OF NEGATIVES COS					
6. SPECIFIC LEGAL LOCATION TOWNSHIP 22N RANGE 21W SECTION 4 IF CITY OR TOWN, STREET ADDRESS Bus 65 Hwy		16. THEMATIC CATEGORY tourism		28. NO. OF STORIES 1	
7. CITY OR TOWN IF RURAL, VICINITY Hollister		17. DATE(S) OR PERIOD ca. 1930			29. BASEMENT? YES () NO (X)
8. DESCRIPTION OF LOCATION House sits east of Hwy 65 facing northwest toward Lake Taneycomo. Entry on northwest.		18. STYLE OR DESIGN vernacular 99			
9. COORDINATES UTM LAT LONG Branson		19. ARCHITECT OR ENGINEER		31. WALL CONSTRUCTION frame	
10. SITE () STRUCTURE () BUILDING (X) OBJECT ()		20. CONTRACTOR OR BUILDER			32. ROOF TYPE AND MATERIAL gable/asphalt
11. ON NATIONAL REGISTER? YES () NO (X)		21. ORIGINAL USE, IF APPARENT summer cabin OIF			
12. IS IT ELIGIBLE? YES () NO (X)		22. PRESENT USE dwelling		34. WALL TREATMENT sleb rock	
13. PART OF ESTAB. HIST. DISTRICT? YES () NO (X)		23. OWNERSHIP PUBLIC () PRIVATE (X)			35. PLAN SHAPE rect
14. DISTRICT POTENTIAL? YES () NO (X)		24. OWNER'S NAME AND ADDRESS IF KNOWN			
15. NAME OF ESTABLISHED DISTRICT		25. OPEN TO PUBLIC? YES () NO (X)		37. CONDITION INTERIOR EXTERIOR poor	
42. FURTHER DESCRIPTION OF IMPORTANT FEATURES Brick stoop added to entry. Old squared rock chimney on south. Slab rock exterior.		26. LOCAL CONTACT PERSON OR ORGANIZATION			38. PRESERVATION UNDERWAY? YES () NO (X)
43. HISTORY AND SIGNIFICANCE House sits along route of original road from Branson to Hollister.		27. OTHER SURVEYS IN WHICH INCLUDED			
44. DESCRIPTION OF ENVIRONMENT AND OUTBUILDINGS		46. PREPARED BY LM-P		40. VISIBLE FROM PUBLIC ROAD? YES (X) NO ()	
45. SOURCES OF INFORMATION on-site inspection		47. ORGANIZATION LM-P			41. DISTANCE FROM AND FRONTAGE ON ROAD 30'
RETURN THIS FORM WHEN COMPLETED TO: OFFICE OF HISTORIC PRESERVATION P.O. BOX 176 JEFFERSON CITY, MISSOURI 65102 PH. 314-751-4096		48. DATE 2-91			
IF ADDITIONAL SPACE IS NEEDED, ATTACH SEPARATE SHEET(S) TO THIS FORM		49. REVISION DATE(S)		6. TOWNSHIP	
					RANGE

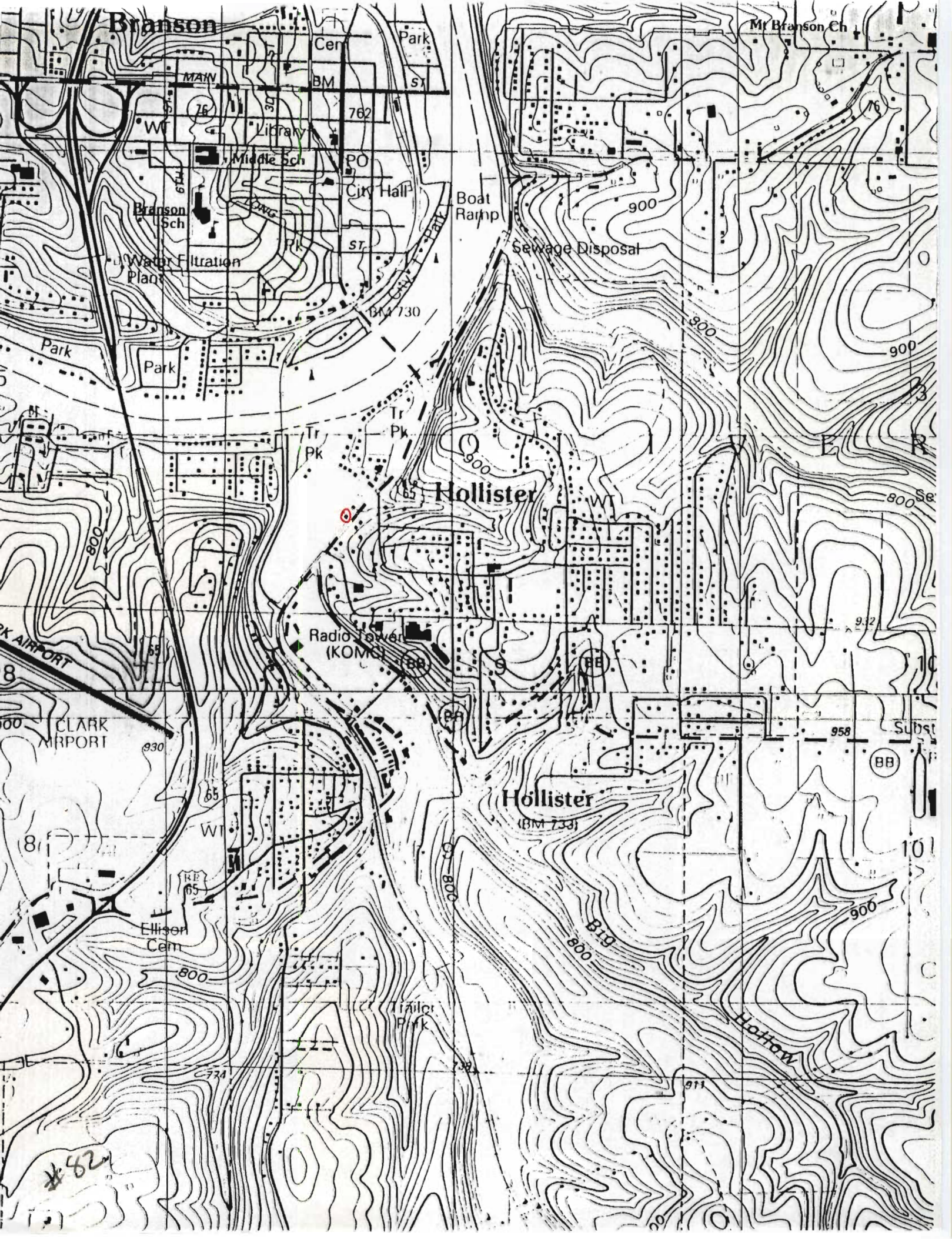





MISSOURI OFFICE OF HISTORIC PRESERVATION
ARCHITECTURAL/HISTORIC INVENTORY SURVEY FORM

JA-AS-012-041

1. NO. 82		4. PRESENT LOCAL NAME(S) OR DESIGNATION(S)		1. NO.	
2. COUNTY Taney		5. OTHER NAME(S)			2. COUNTY
3. LOCATION OF COS NEGATIVES					
6. SPECIFIC LEGAL LOCATION TOWNSHIP 22N RANGE 21W SECTION 4		16. THEMATIC CATEGORY tourism		28. NO. OF STORIES 1	
IF CITY OR TOWN, STREET ADDRESS Bus Hwy 65		17. DATE(S) OR PERIOD ca. 1926			29. BASEMENT? YES (X) NO ()
7. CITY OR TOWN IF RURAL, VICINITY Hollister		18. STYLE OR DESIGN vernacular 99			
8. DESCRIPTION OF LOCATION House faces east toward Bus. 65 Hwy with entry on east.		19. ARCHITECT OR ENGINEER		31. WALL CONSTRUCTION frame	
9. COORDINATES UTM LAT LONG Branson		20. CONTRACTOR OR BUILDER St			32. ROOF TYPE AND MATERIAL monitor/asphalt 0800 50
10. SITE () STRUCTURE () BUILDING (X) OBJECT ()		21. ORIGINAL USE, IF APPARENT home 01A			
11. ON NATIONAL REGISTER? YES () NO (X)		22. PRESENT USE dwelling		34. WALL TREATMENT rock	
12. IS IT ELIGIBLE? YES () NO (X)		23. OWNERSHIP PUBLIC () PRIVATE (X)			35. PLAN SHAPE rect
13. PART OF ESTAB. HIST. DISTRICT? YES () NO (X)		24. OWNER'S NAME AND ADDRESS IF KNOWN			
14. DISTRICT POTENTIAL? YES () NO (X)		25. OPEN TO PUBLIC? YES () NO (X)		37. CONDITION INTERIOR EXTERIOR excellent	
15. NAME OF ESTABLISHED DISTRICT		26. LOCAL CONTACT PERSON OR ORGANIZATION			38. PRESERVATION UNDERWAY? YES () NO (X)
42. FURTHER DESCRIPTION OF IMPORTANT FEATURES Mortared cut stone foundation, stone chimney on east, 6/6 and 8/8 double hung windows. Cut stone foundation under poured concrete patio on east; cut stone chimney base.		27. OTHER SURVEYS IN WHICH INCLUDED			
43. HISTORY AND SIGNIFICANCE Part of either sleepy Hollow or Valley View Camp, both contiguously located in this area in 1920's.				40. VISIBLE FROM PUBLIC ROAD? YES (X) NO ()	
44. DESCRIPTION OF ENVIRONMENT AND OUTBUILDINGS					41. DISTANCE FROM AND FRONTAGE ON ROAD 6'
45. SOURCES OF INFORMATION on-site inspection					
46. PREPARED BY LM-P				6. TOWNSHIP	
47. ORGANIZATION LM-p					RANGE
48. DATE 2-91		49. REVISION DATE(S)			
RETURN THIS FORM WHEN COMPLETED TO: OFFICE OF HISTORIC PRESERVATION P.O. BOX 176 JEFFERSON CITY, MISSOURI 65102 PH. 314-751-4096					
IF ADDITIONAL SPACE IS NEEDED, ATTACH SEPARATE SHEET(S) TO THIS FORM					





MISSOURI OFFICE OF HISTORIC PRESERVATION


ARCHITECTURAL/HISTORIC INVENTORY SURVEY FORM

TA-AS-012-080

1. NO. 83		4. PRESENT LOCAL NAME(S) OR DESIGNATION(S)		1. NO.	
2. COUNTY Taney		5. OTHER NAME(S)			2. COUNTY
3. LOCATION OF NEGATIVES COS					
6. SPECIFIC LEGAL LOCATION TOWNSHIP <u>22N</u> RANGE <u>21W</u> SECTION <u>4</u> IF CITY OR TOWN, STREET ADDRESS Bus 65 Hwy		16. THEMATIC CATEGORY tourism		2. COUNTY	
		17. DATE(S) OR PERIOD ca. 1922			
7. CITY OR TOWN IF RURAL, VICINITY Hollister		18. STYLE OR DESIGN vernacular 07		4. PRESENT LOCAL NAME(S) OR DESIGNATION(S)	
		19. ARCHITECT OR ENGINEER			
8. DESCRIPTION OF LOCATION House faces Bus 65 Hwy on east with entry on east		20. CONTRACTOR OR BUILDER OH 20		4. PRESENT LOCAL NAME(S) OR DESIGNATION(S)	
		21. ORIGINAL USE, IF APPARENT summer cabin OIF			
9. COORDINATES UTM LAT LONG <u>31.515</u>		22. PRESENT USE vacant		4. PRESENT LOCAL NAME(S) OR DESIGNATION(S)	
		23. OWNERSHIP PUBLIC() PRIVATE(X)			
10. SITE() STRUCTURE() BUILDING(X) OBJECT()		24. OWNER'S NAME AND ADDRESS IF KNOWN		4. PRESENT LOCAL NAME(S) OR DESIGNATION(S)	
		25. OPEN TO PUBLIC? YES() NO(X)			
11. ON NATIONAL REGISTER? YES() NO(X)		26. LOCAL CONTACT PERSON OR ORGANIZATION		4. PRESENT LOCAL NAME(S) OR DESIGNATION(S)	
		27. OTHER SURVEYS IN WHICH INCLUDED			
12. IS IT ELIGIBLE? YES() NO(X)		28. NO. OF STORIES 1		4. PRESENT LOCAL NAME(S) OR DESIGNATION(S)	
		29. BASEMENT? YES() NO(X)			
13. PART OF ESTAB. HIST. DISTRICT? YES() NO(X)		30. FOUNDATION MATERIAL none		4. PRESENT LOCAL NAME(S) OR DESIGNATION(S)	
		31. WALL CONSTRUCTION frame			
14. DISTRICT POTENTIAL? YES() NO(X)		32. ROOF TYPE AND MATERIAL gable/asphalt		4. PRESENT LOCAL NAME(S) OR DESIGNATION(S)	
		33. NO. OF BAYS FRONT 3 SIDE 1			
15. NAME OF ESTABLISHED DISTRICT		34. WALL TREATMENT wood		4. PRESENT LOCAL NAME(S) OR DESIGNATION(S)	
		35. PLAN SHAPE ell			
42. FURTHER DESCRIPTION OF IMPORTANT FEATURES Has 6 pane casement windows, screened porch on south; rock chimney on west; sits on mortared rock piers.		36. CHANGES (EXPLAIN IN NO. 42) ADDITION() ALTERED() MOVED()		4. PRESENT LOCAL NAME(S) OR DESIGNATION(S)	
		37. CONDITION INTERIOR fair EXTERIOR			
43. HISTORY AND SIGNIFICANCE Appears to be early resort cabin, part of either Valley View or Sleepy Hollow Camp, contiguously located in this area in 1920's.		38. PRESERVATION UNDERWAY? YES() NO(X)		4. PRESENT LOCAL NAME(S) OR DESIGNATION(S)	
		39. ENDANGERED? BY WHAT? YES() NO(X)			
44. DESCRIPTION OF ENVIRONMENT AND OUTBUILDINGS		40. VISIBLE FROM PUBLIC ROAD? YES(X) NO()		4. PRESENT LOCAL NAME(S) OR DESIGNATION(S)	
		41. DISTANCE FROM AND FRONTAGE ON ROAD 12'			
45. SOURCES OF INFORMATION on-site inspection		46. PREPARED BY LM-P		4. PRESENT LOCAL NAME(S) OR DESIGNATION(S)	
					47. ORGANIZATION LM-P
RETURN THIS FORM WHEN COMPLETED TO: OFFICE OF HISTORIC PRESERVATION P.O. BOX 176 JEFFERSON CITY, MISSOURI 65102 PH. 314-751-4096		48. DATE 2-91		4. PRESENT LOCAL NAME(S) OR DESIGNATION(S)	
		49. REVISION DATE(S)			

SECTION





MISSOURI OFFICE OF HISTORIC PRESERVATION

ARCHITECTURAL/HISTORIC INVENTORY SURVEY FORM

TA-AS-012-081

1. NO. 84		4. PRESENT LOCAL NAME(S) OR DESIGNATION(S) YMCA Camp/Railroad Cabin		1. NO.	
2. COUNTY Taney		5. OTHER NAME(S) Penion		2. COUNTY	
3. LOCATION OF NEGATIVES COS					
6. SPECIFIC LEGAL LOCATION TOWNSHIP <u>22N</u> RANGE <u>21W</u> SECTION <u>4</u> IF CITY OR TOWN, STREET ADDRESS Bus 65 Hwy		16. THEMATIC CATEGORY tourism <u>120</u>		28. NO. OF STORIES <u>1</u>	
7. CITY OR TOWN IF RURAL, VICINITY Hollister		17. DATE(S) OR PERIOD 1922		29. BASEMENT? YES () NO (X)	
8. DESCRIPTION OF LOCATION Structure sits on shore of Lake Taneycomo, facing northwest toward lake with entry on northwest.		18. STYLE OR DESIGN vernacular <u>99</u>		30. FOUNDATION MATERIAL concrete	
		19. ARCHITECT OR ENGINEER		31. WALL CONSTRUCTION frame	
		20. CONTRACTOR OR BUILDER		32. ROOF TYPE AND MATERIAL gable/asphalt	
		21. ORIGINAL USE, IF APPARENT summer cabin <u>01F</u> <u>02</u>		33. NO. OF BAYS FRONT <u>5</u> SIDE <u>2</u>	
22. PRESENT USE vacant		24. OWNER'S NAME AND ADDRESS IF KNOWN Kenneth Ford, Hollister		34. WALL TREATMENT rock/wood	
23. OWNERSHIP PUBLIC () PRIVATE (X)		25. OPEN TO PUBLIC? YES () NO (X)		35. PLAN SHAPE rect	
9. COORDINATES LAT LONG <u>Bancroft</u>		26. LOCAL CONTACT PERSON OR ORGANIZATION		36. CHANGES (EXPLAIN IN NO. 42) ALTERED () MOVED ()	
10. SITE () STRUCTURE () BUILDING (X) OBJECT ()		27. OTHER SURVEYS IN WHICH INCLUDED		37. CONDITION INTERIOR EXTERIOR <u>poor</u>	
11. ON NATIONAL REGISTER? YES () NO (X)		28. FURTHER DESCRIPTION OF IMPORTANT FEATURES Rockwork extends up to porch gable between windows on facade. Wood-sides addition atop unmortared concrete blocks on southeast was porbably originally a porch.		38. PRESERVATION UNDERWAY? YES () NO (X)	
12. IS IT ELIGIBLE? YES (X) NO ()				39. ENDANGERED? BY WHAT? YES (X) NO () <u>neglect</u>	
13. PART OF ESTAB. HIST. DISTRICT? YES () NO (X)				40. VISIBLE FROM PUBLIC ROAD? YES (X) NO ()	
14. DISTRICT POTENTIAL? YES () NO (X)				41. DISTANCE FROM AND FRONTAGE ON ROAD <u>30'</u>	
15. NAME OF ESTABLISHED DISTRICT				5. OTHER NAME(S)	
43. HISTORY AND SIGNIFICANCE Part of YMCA Camp, which opened in 1910 and operated continuously until sold to present owners in 1953. This cabin was built by the Railway Men's Association of St. Louis. The RMA donated to YMCA a replica of railroad bell cast by Mueller Bros. Brass Co. of St. Louis, which made bells for railway companies. The Hollister YMCA used the bell to signal activities.				PHOTO MUST BE PROVIDED	
44. DESCRIPTION OF ENVIRONMENT AND OUTBUILDINGS					
45. SOURCES OF INFORMATION on-site inspection		46. PREPARED BY LM-P		6. TOWNSHIP	
		47. ORGANIZATION LM-P		RANGE	
RETURN THIS FORM WHEN COMPLETED TO: OFFICE OF HISTORIC PRESERVATION P.O. BOX 176 JEFFERSON CITY, MISSOURI 65102 PH. 314-751-4096		48. DATE 2-91		49. REVISION DATE(S)	
IF ADDITIONAL SPACE IS NEEDED, ATTACH SEPARATE SHEET(S) TO THIS FORM				SECTION	





MISSOURI OFFICE OF HISTORIC PRESERVATION

ARCHITECTURAL/HISTORIC INVENTORY SURVEY FORM

JA-AS-012-082

1. NO. 85		4. PRESENT LOCAL NAME(S) OR DESIGNATION(S) Y.M.C.A. CAMP		1. NO.
2. COUNTY Taney		5. OTHER NAME(S) <i>Opinion</i>		
3. LOCATION OF POS NEGATIVES				
6. SPECIFIC LEGAL LOCATION TOWNSHIP 22N RANGE 21W SECTION 4 IF CITY OR TOWN, STREET ADDRESS Bus 65 Hwy		16. THEMATIC CATEGORY tourism		2. COUNTY
7. CITY OR TOWN IF RURAL, VICINITY Hollister		17. DATE(S) OR PERIOD 1910's		
8. DESCRIPTION OF LOCATION Cabin sits on shore of Lake Taneycomo, facing northwest toward lake with entry on northwest.		18. STYLE OR DESIGN vernacular 49		
9. COORDINATES UTM LAT LONG 200000		19. ARCHITECT OR ENGINEER		4. PRESENT LOCAL NAME(S) OR DESIGNATION(S)
		20. CONTRACTOR OR BUILDER PO		
		21. ORIGINAL USE, IF APPARENT summer cabin OF		
		22. PRESENT USE vacant		
10. SITE () STRUCTURE () BUILDING (X) OBJECT ()		23. OWNERSHIP PUBLIC () PRIVATE (X)		5. OTHER NAME(S)
11. ON NATIONAL REGISTER? YES () NO (X)		24. OWNER'S NAME AND ADDRESS IF KNOWN Kenneth Ford, Hollister		
12. IS IT ELIGIBLE? YES () NO (X)		25. OPEN TO PUBLIC? YES () NO (X)		
13. PART OF ESTAB. HIST. DISTRICT? YES () NO (X)		26. LOCAL CONTACT PERSON OR ORGANIZATION		
14. DISTRICT POTENTIAL? YES () NO (X)		27. OTHER SURVEYS IN WHICH INCLUDED		6. TOWNSHIP
15. NAME OF ESTABLISHED DISTRICT		28. NO. OF STORIES 1		
		29. BASEMENT? YES () NO (X)		
		30. FOUNDATION MATERIAL coursed rubble		
		31. WALL CONSTRUCTION frame		RANGE
		32. ROOF TYPE AND MATERIAL gable/asphalt		
		33. NO. OF BAYS FRONT 3 SIDE 2		
		34. WALL TREATMENT wood		
		35. PLAN SHAPE rect		SECTION
		36. CHANGES (EXPLAIN IN NO. 42) ADDITION () ALTERED () MOVED ()		
		37. CONDITION INTERIOR EXTERIOR poor		
		38. PRESERVATION UNDERWAY? YES () NO (X)		
		39. ENDANGERED? BY WHAT? neglect YES (X) NO ()		
		40. VISIBLE FROM PUBLIC ROAD? YES (X) NO ()		
		41. DISTANCE FROM AND FRONTAGE ON ROAD 20'		
42. FURTHER DESCRIPTION OF IMPORTANT FEATURES Small concrete/rock stoop at back (eastern) entry. Covered stoop on facade				PHOTO MUST BE PROVIDED
43. HISTORY AND SIGNIFICANCE An original cabin of YMCA camp, which opened in 1910.				
44. DESCRIPTION OF ENVIRONMENT AND OUTBUILDINGS				
45. SOURCES OF INFORMATION on-site inspection				46. PREPARED BY LM-P
47. ORGANIZATION LM-P				48. DATE 2-91
49. REVISION DATE(S)				

RETURN THIS FORM WHEN COMPLETED TO: OFFICE OF HISTORIC PRESERVATION
P.O. BOX 176
JEFFERSON CITY, MISSOURI 65102
PH. 314-751-4096

IF ADDITIONAL SPACE IS NEEDED, ATTACH SEPARATE SHEET(S) TO THIS FORM





MISSOURI OFFICE OF HISTORIC PRESERVATION

ARCHITECTURAL/HISTORIC INVENTORY SURVEY FORM

TA-AS-012-083

1. NO. 86		4. PRESENT LOCAL NAME(S) OR DESIGNATION(S) Y.M.C.A. Camp		1. NO.	
2. COUNTY Taney		5. OTHER NAME(S)			2. COUNTY
3. LOCATION OF NEGATIVES COS					
6. SPECIFIC LEGAL LOCATION TOWNSHIP 22N RANGE 21W SECTION 4 IF CITY OR TOWN, STREET ADDRESS Bus 65 Hwy		16. THEMATIC CATEGORY tourism		4. PRESENT LOCAL NAME(S) OR DESIGNATION(S)	
7. CITY OR TOWN IF RURAL, VICINITY Hollister		17. DATE(S) OR PERIOD 1910's			
8. DESCRIPTION OF LOCATION Cabin sits on shore of Lake Taneycomo, facing northwest to Lake. Entry on northwest.		18. STYLE OR DESIGN vernacular		5. OTHER NAME(S)	
		19. ARCHITECT OR ENGINEER			
		20. CONTRACTOR OR BUILDER Po		6. TOWNSHIP	
		21. ORIGINAL USE, IF APPARENT summer cabin O/E 08			
9. COORDINATES UTM LAT LONG Branson		22. PRESENT USE vacant		RANGE	
		23. OWNERSHIP PUBLIC () PRIVATE (X)			
10. SITE () STRUCTURE () BUILDING (X) OBJECT ()		24. OWNER'S NAME AND ADDRESS IF KNOWN Kenneth Ford, Hollister		SECTION	
11. ON NATIONAL REGISTER? YES () NO (X)		25. OPEN TO PUBLIC? YES () NO (X)			
12. IS IT ELIGIBLE? YES (X) NO ()		26. LOCAL CONTACT PERSON OR ORGANIZATION			
13. PART OF ESTAB. HIST. DISTRICT? YES () NO (X)		27. OTHER SURVEYS IN WHICH INCLUDED			
14. DISTRICT POTENTIAL? YES () NO (X)					
15. NAME OF ESTABLISHED DISTRICT					
42. FURTHER DESCRIPTION OF IMPORTANT FEATURES Mirror image, double pen structure. 6/6 double hung windows. Sits on rock piers-no foundation. Secondary entry on southeast. Original siding, covered stoop toward lake.		<div style="border: 1px solid black; width: 100px; height: 100px; margin: 0 auto; position: relative;"> <div style="position: absolute; top: 0; right: 0; bottom: 0; left: 0;"> <div style="position: absolute; top: 50%; left: 50%; transform: translate(-50%, -50%);"> <p>PHOTO MUST BE PROVIDED</p> </div> </div> </div>			
43. HISTORY AND SIGNIFICANCE Original cabin of YMCA camp which opened in 1910 and was for many years one of Hollister's biggest tourist attractions. YMCA camp was, as opposed to other long-lived developments, a business which catered to a less exclusive clientele. Construction of this YMCA facility coincided with the decades (1900-1920) of the greatest building movement in the history of YMCA.					
44. DESCRIPTION OF ENVIRONMENT AND OUTBUILDINGS					
45. SOURCES OF INFORMATION on-site inspection		46. PREPARED BY LM-P			
		47. ORGANIZATION LM-P			
RETURN THIS FORM WHEN COMPLETED TO: OFFICE OF HISTORIC PRESERVATION P.O. BOX 176 JEFFERSON CITY, MISSOURI 65102 PH. 314-751-4096		48. DATE 2-91		49. REVISION DATE(S)	
IF ADDITIONAL SPACE IS NEEDED, ATTACH SEPARATE SHEET(S) TO THIS FORM					





TA-AS-612-084

1. NO. 87 2. COUNTY Taney 3. LOCATION OF NEGATIVES COS	4. PRESENT LOCAL NAME(S) OR DESIGNATION(S) <p style="text-align: center;">Y.M.C.A. Camp/Banks Cabin</p> 5. OTHER NAME(S)
6. SPECIFIC LEGAL LOCATION TOWNSHIP <u>22N</u> RANGE <u>21W</u> SECTION <u>4</u> IF CITY OR TOWN, STREET ADDRESS <p style="text-align: center;">Bus Hwy 65</p> 7. CITY OR TOWN IF RURAL, VICINITY <p style="text-align: center;">Hollister</p> 8. DESCRIPTION OF LOCATION <p>Cabin sits on shore of Lake Taneycomo, facing lake to northwest. Entry on northwest.</p> 9. COORDINATES UTM LAT LONG	16. THEMATIC CATEGORY <p>tourism</p> 17. DATE(S) OR PERIOD <p>1910</p> 18. STYLE OR DESIGN <p>vernacular</p> 19. ARCHITECT OR ENGINEER 20. CONTRACTOR OR BUILDER 21. ORIGINAL USE, IF APPARENT <p>summer cabin</p> 22. PRESENT USE 23. OWNERSHIP PUBLIC() PRIVATE(<input checked="" type="checkbox"/>) 24. OWNER'S NAME AND ADDRESS IF KNOWN <p style="text-align: center;">Kenneth Ford, Hollister</p> 25. OPEN TO PUBLIC? YES() NO(<input checked="" type="checkbox"/>) 26. LOCAL CONTACT PERSON OR ORGANIZATION 27. OTHER SURVEYS IN WHICH INCLUDED
10. SITE() STRUCTURE() BUILDING() OBJECT() 11. ON NATIONAL REGISTER? YES() NO(<input checked="" type="checkbox"/>) 12. IS IT ELIGIBLE? YES(<input checked="" type="checkbox"/>) NO() 13. PART OF ESTAB. HIST. DISTRICT? YES() NO(<input checked="" type="checkbox"/>) 14. DISTRICT POTENTIAL? YES() NO(<input checked="" type="checkbox"/>) 15. NAME OF ESTABLISHED DISTRICT	28. NO. OF STORIES <u>1</u> 29. BASEMENT? YES() NO(<input checked="" type="checkbox"/>) 30. FOUNDATION MATERIAL <p>coursed rubble</p> 31. WALL CONSTRUCTION <p>frame</p> 32. ROOF TYPE AND MATERIAL <p>gable/asphalt</p> 33. NO. OF BAYS FRONT <u>3</u> SIDE <u>2</u> 34. WALL TREATMENT <p>slab log</p> 35. PLAN SHAPE <u>rect</u> 36. CHANGES (EXPLAIN IN NO. 42) ADDITION() ALTERED() MOVED() 37. CONDITION INTERIOR EXTERIOR <u>fair</u> 38. PRESERVATION UNDERWAY? YES() NO(<input checked="" type="checkbox"/>) 39. ENDANGERED? BY WHAT? YES(<input checked="" type="checkbox"/>) NO() <p style="text-align: center;">neglect</p> 40. VISIBLE FROM PUBLIC ROAD? YES(<input checked="" type="checkbox"/>) NO() 41. DISTANCE FROM AND FRONTAGE ON ROAD <p style="text-align: center;">3'</p>
42. FURTHER DESCRIPTION OF IMPORTANT FEATURES <p>Small covered stoop at entry. Rustic esthetic very evident in credely executed original slab log exterior. Gabled roof over concrete stoop on northwest.</p>	<div style="border: 2px solid black; padding: 20px; width: 100%;"> <p style="font-size: 1.5em; margin: 0;">PHOTO MUST BE PROVIDED</p> </div>
43. HISTORY AND SIGNIFICANCE <p>Part of YMCA Camp which opened in 1910, this cabin was the first constructed at the camp, by the Banks family of Aurora, MO in Lawrence County. The YMCA camp was one of Hollisters' main tourist attractions for 43 years, catering to a more plebeian clientele than other long-lived resorts. This YMCA facility was constructed as part of the greatest building movement (1900-1920) in the history of the American YMCA.</p>	
44. DESCRIPTION OF ENVIRONMENT AND OUTBUILDINGS	
45. SOURCES OF INFORMATION <p style="text-align: center;">on-site inspection</p>	46. PREPARED BY <p style="text-align: center;">LM-P</p> 47. ORGANIZATION <p style="text-align: center;">LM-P</p> 48. DATE <p>2-91</p> 49. REVISION DATE(S)
RETURN THIS FORM WHEN COMPLETED TO: OFFICE OF HISTORIC PRESERVATION P.O. BOX 176 JEFFERSON CITY, MISSOURI 65102	







MISSOURI OFFICE OF HISTORIC PRESERVATION

ARCHITECTURAL/HISTORIC INVENTORY SURVEY FORM

TA-AS-012-085

1. NO. 88		4. PRESENT LOCAL NAME(S) OR DESIGNATION(S) K.C. Ford Home		1. NO.
2. COUNTY Taney		5. OTHER NAME(S) Y.M.C.A. Camp		
3. LOCATION OF NEGATIVES COS				
6. SPECIFIC LEGAL LOCATION TOWNSHIP 22N RANGE 21W SECTION 4 IF CITY OR TOWN, STREET ADDRESS Bus 65 Hwy		16. THEMATIC CATEGORY tourism		2. COUNTY
		17. DATE(S) OR PERIOD 1914-1917		
7. CITY OR TOWN IF RURAL, VICINITY Hollister		18. STYLE OR DESIGN vernacular		4. PRESENT LOCAL NAME(S) OR DESIGNATION(S)
		19. ARCHITECT OR ENGINEER		
8. DESCRIPTION OF LOCATION House faces east with entry on east.		20. CONTRACTOR OR BUILDER		5. OTHER NAME(S)
		21. ORIGINAL USE, IF APPARENT YMCA office		
9. COORDINATES UTM LAT LONG Pharron		22. PRESENT USE dwelling		6. TOWNSHIP
		23. OWNERSHIP PUBLIC () PRIVATE (X)		
10. SITE () STRUCTURE () BUILDING (X) OBJECT ()		24. OWNER'S NAME AND ADDRESS IF KNOWN Kenneth Ford, Hollister		RANGE
		25. OPEN TO PUBLIC? YES () NO (X)		
11. ON NATIONAL REGISTER? YES () NO (X)		26. LOCAL CONTACT PERSON OR ORGANIZATION		SECTION
		27. OTHER SURVEYS IN WHICH INCLUDED		
12. IS IT ELIGIBLE? YES () NO (X)		28. NO. OF STORIES 1		7. TOWNSHIP
		29. BASEMENT? YES () NO (X)		
13. PART OF ESTAB. HIST. DISTRICT? YES () NO (X)		30. FOUNDATION MATERIAL concrete		8. TOWNSHIP
		31. WALL CONSTRUCTION frame		
14. DISTRICT POTENTIAL? YES () NO (X)		32. ROOF TYPE AND MATERIAL gable/hip/asphalt		9. TOWNSHIP
		33. NO. OF BAYS FRONT 12 SIDE 3		
15. NAME OF ESTABLISHED DISTRICT		34. WALL TREATMENT wood		10. TOWNSHIP
		35. PLAN SHAPE irreg		
42. FURTHER DESCRIPTION OF IMPORTANT FEATURES Interior rock chimney. Lower 1/3 of exterior walls covered with slab logs.		36. CHANGES (EXPLAIN IN NO. 42) ADDITION (X) ALTERED () MOVED ()		11. TOWNSHIP
		37. CONDITION INTERIOR EXTERIOR good		
43. HISTORY AND SIGNIFICANCE House was original YMCA office building, which in 1953 housed registration center, handicraft area and small library.		38. PRESERVATION UNDERWAY? YES () NO (X)		12. TOWNSHIP
		39. ENDANGERED? BY WHAT? YES () NO (X)		
44. DESCRIPTION OF ENVIRONMENT AND OUTBUILDINGS Two-stall carport to north.		40. VISIBLE FROM PUBLIC ROAD? YES (X) NO ()		13. TOWNSHIP
		41. DISTANCE FROM AND FRONTAGE ON ROAD 5'		
45. SOURCES OF INFORMATION on-site inspection		46. PREPARED BY LM-P		14. TOWNSHIP
48. DATE 2-91		49. REVISION DATE(S)		15. TOWNSHIP
RETURN THIS FORM WHEN COMPLETED TO: OFFICE OF HISTORIC PRESERVATION P.O. BOX 176 JEFFERSON CITY, MISSOURI 65102 PH. 314-751-4096				
IF ADDITIONAL SPACE IS NEEDED, ATTACH SEPARATE SHEET(S) TO THIS FORM				





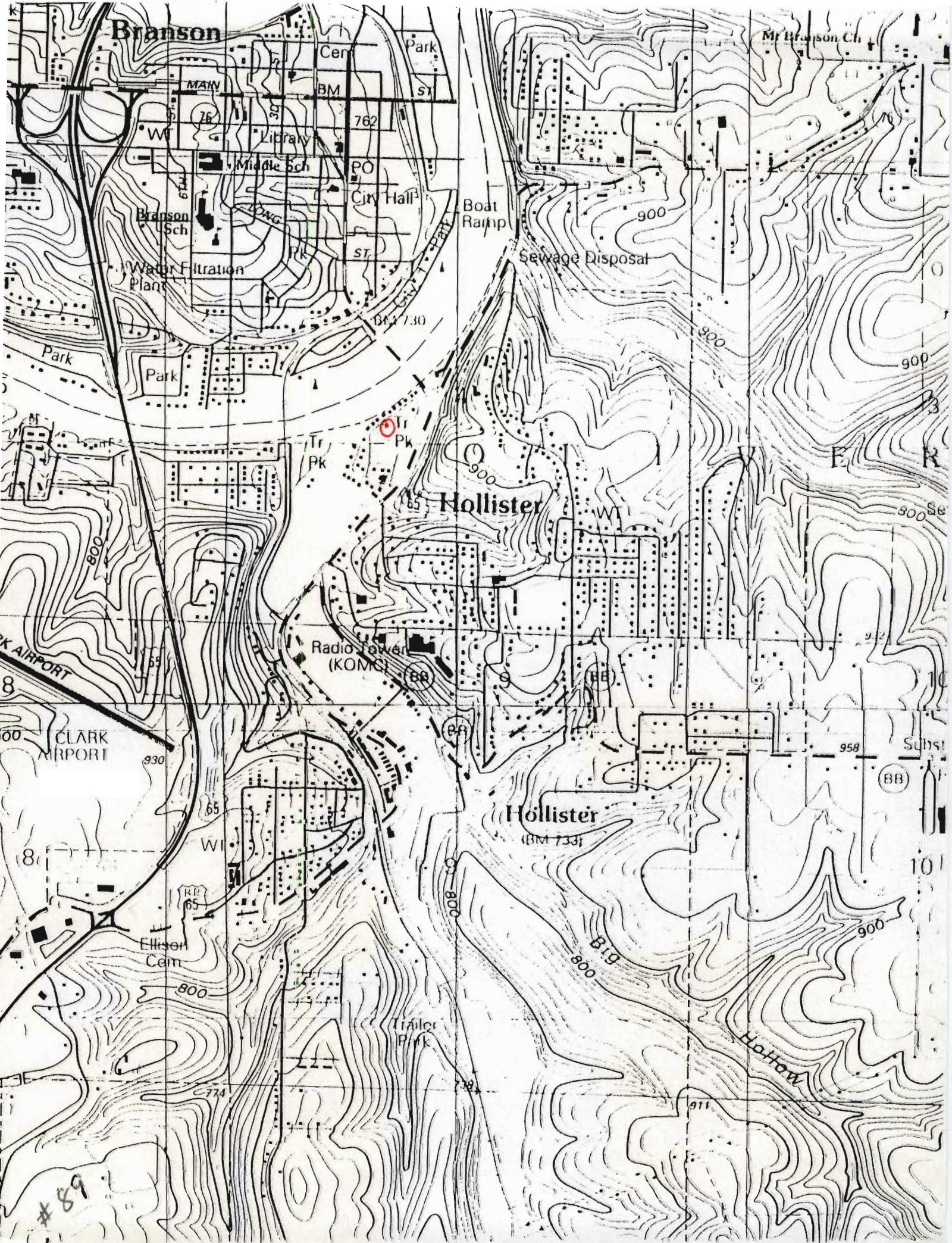
SPEED
LIMIT
15

MISSOURI OFFICE OF HISTORIC PRESERVATION

ARCHITECTURAL/HISTORIC INVENTORY SURVEY FORM

TA-AS-012-086

1. NO. 89		4. PRESENT LOCAL NAME(S) OR DESIGNATION(S) Y.M.C.A Camp		1. NO.	
2. COUNTY Taney		5. OTHER NAME(S)			2. COUNTY
3. LOCATION OF COS NEGATIVES					
6. SPECIFIC LEGAL LOCATION TOWNSHIP 22N RANGE 21W SECTION 4 IF CITY OR TOWN, STREET ADDRESS Bus 65 Hwy		16. THEMATIC CATEGORY tourism		5. OTHER NAME(S)	
7. CITY OR TOWN IF RURAL, VICINITY Hollister		17. DATE(S) OR PERIOD			6. TOWNSHIP
8. DESCRIPTION OF LOCATION Building sits east of driveway facing northwest toward Lake Taneycomo with entry on northwest.		18. STYLE OR DESIGN vernacular 49			
		19. ARCHITECT OR ENGINEER		SECTION	
		20. CONTRACTOR OR BUILDER R1			
21. ORIGINAL USE, IF APPARENT summer cabin 014		28. NO. OF STORIES 1 - 1			7. TOWNSHIP
22. PRESENT USE vacant		29. BASEMENT? YES () NO (X)		8. TOWNSHIP	
23. OWNERSHIP PUBLIC () PRIVATE (X)		30. FOUNDATION MATERIAL none			
24. OWNER'S NAME AND ADDRESS IF KNOWN Kenneth Ford, Hollister, MO		31. WALL CONSTRUCTION frame			10. TOWNSHIP
25. OPEN TO PUBLIC? YES () NO (X)		32. ROOF TYPE AND MATERIAL gable/asphalt		11. TOWNSHIP	
26. LOCAL CONTACT PERSON OR ORGANIZATION		33. NO. OF BAYS FRONT 3 SIDE 3			
27. OTHER SURVEYS IN WHICH INCLUDED		34. WALL TREATMENT wood			13. TOWNSHIP
		35. PLAN SHAPE rect		14. TOWNSHIP	
		36. CHANGES (EXPLAIN IN NO. 42) ADDITION (X) ALTERED () MOVED ()			
		37. CONDITION INTERIOR EXTERIOR poor			16. TOWNSHIP
		38. PRESERVATION UNDERWAY? YES () NO (X)		17. TOWNSHIP	
		39. ENDANGERED? BY WHAT? YES (X) NO () neglect			
		40. VISIBLE FROM PUBLIC ROAD? YES (X) NO ()			19. TOWNSHIP
		41. DISTANCE FROM AND FRONTAGE ON ROAD 30'		20. TOWNSHIP	
		<div style="border: 2px solid black; width: 100px; height: 100px; margin: 0 auto; transform: rotate(45deg); transform-origin: center;"> <div style="border: 2px solid black; width: 100px; height: 100px; margin: 0 auto; transform: rotate(-45deg); transform-origin: center;"> <div style="text-align: center; padding: 10px;"> PHOTO MUST BE PROVIDED </div> </div> </div>			
					22. TOWNSHIP
				23. TOWNSHIP	
42. FURTHER DESCRIPTION OF IMPORTANT FEATURES No foundation-sets on concrete piers. Very old addition on north.					
					25. TOWNSHIP
				26. TOWNSHIP	
43. HISTORY AND SIGNIFICANCE Part of YMCA camp which began in 1910 and operated continuously for 43 years as one of Hollister's main tourist attractions.					
					28. TOWNSHIP
				29. TOWNSHIP	
44. DESCRIPTION OF ENVIRONMENT AND OUTBUILDINGS					
					31. TOWNSHIP
				32. TOWNSHIP	
45. SOURCES OF INFORMATION on-site inspection		46. PREPARED BY LM-P			
		47. ORGANIZATION LM-P			34. TOWNSHIP
		48. DATE 2-91		35. TOWNSHIP	
RETURN THIS FORM WHEN COMPLETED TO: OFFICE OF HISTORIC PRESERVATION P.O. BOX 176 JEFFERSON CITY, MISSOURI 65102 PH. 314-751-4096		49. REVISION DATE(S)			
IF ADDITIONAL SPACE IS NEEDED, ATTACH SEPARATE SHEET(S) TO THIS FORM					37. TOWNSHIP
				38. TOWNSHIP	
					40. TOWNSHIP
				41. TOWNSHIP	
					43. TOWNSHIP
				44. TOWNSHIP	
					46. TOWNSHIP
				47. TOWNSHIP	
					49. TOWNSHIP
				50. TOWNSHIP	
					52. TOWNSHIP
				53. TOWNSHIP	
					55. TOWNSHIP
				56. TOWNSHIP	
					58. TOWNSHIP
				59. TOWNSHIP	
					61. TOWNSHIP
				62. TOWNSHIP	
					64. TOWNSHIP
				65. TOWNSHIP	
					67. TOWNSHIP
				68. TOWNSHIP	
					70. TOWNSHIP
				71. TOWNSHIP	
					73. TOWNSHIP
				74. TOWNSHIP	
					76. TOWNSHIP
				77. TOWNSHIP	
					79. TOWNSHIP
				80. TOWNSHIP	
					82. TOWNSHIP
				83. TOWNSHIP	
					85. TOWNSHIP
				86. TOWNSHIP	
					88. TOWNSHIP
				89. TOWNSHIP	
					91. TOWNSHIP
				92. TOWNSHIP	
					94. TOWNSHIP
				95. TOWNSHIP	
					97. TOWNSHIP
				98. TOWNSHIP	
					100. TOWNSHIP





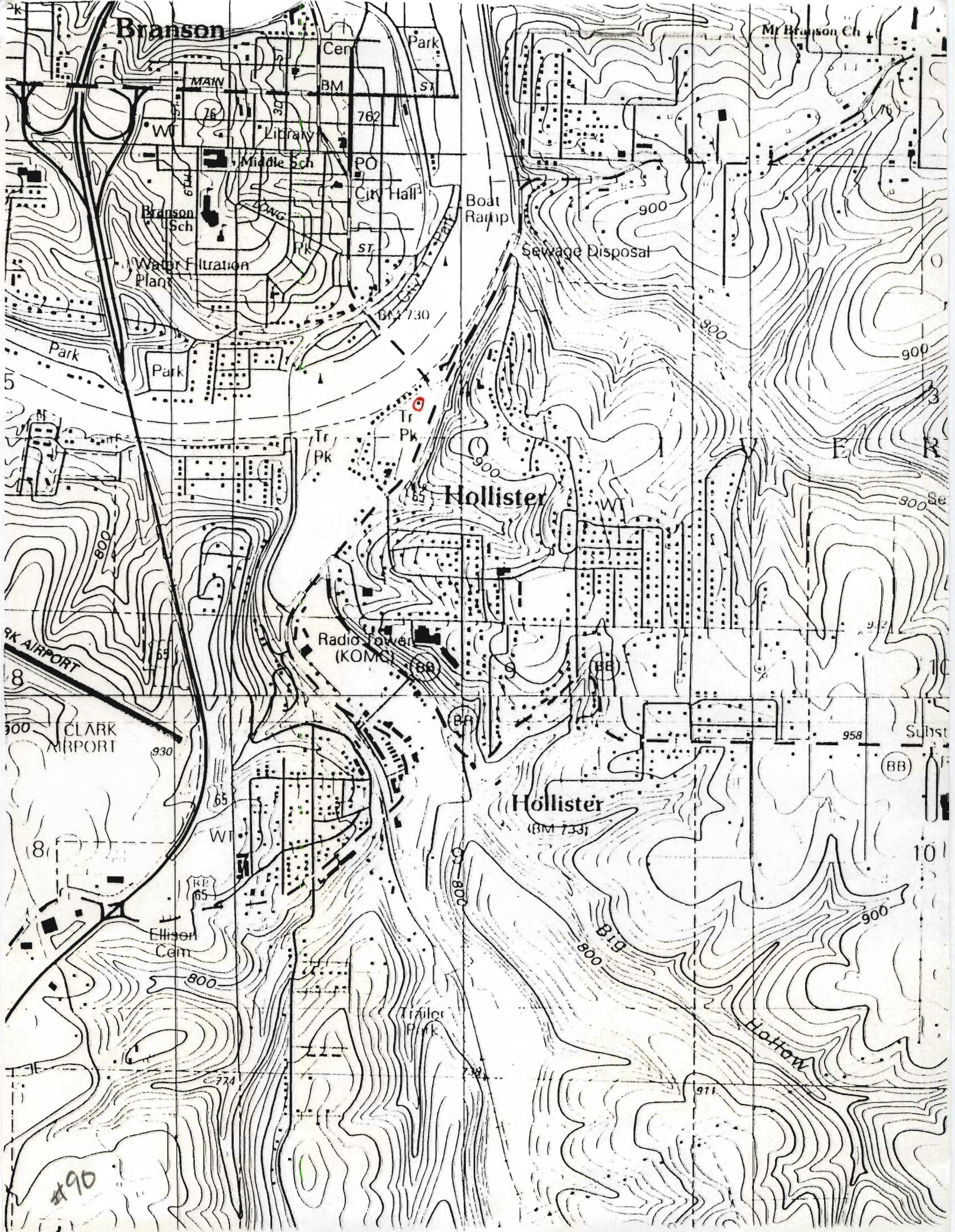
MISSOURI OFFICE OF HISTORIC PRESERVATION

ARCHITECTURAL/HISTORIC INVENTORY SURVEY FORM

TA-AS-012-087

1. NO. 90		4. PRESENT LOCAL NAME(S) OR DESIGNATION(S) Y.M.C.A. Camp <i>Shower House</i>		1. NO.	
2. COUNTY Taney		5. OTHER NAME(S)			
3. LOCATION OF NEGATIVES COS					
6. SPECIFIC LEGAL LOCATION TOWNSHIP <u>22N</u> RANGE <u>21W</u> SECTION <u>4</u> IF CITY OR TOWN, STREET ADDRESS Bus 65 Hwy		16. THEMATIC CATEGORY tourism		2. COUNTY	
7. CITY OR TOWN IF RURAL, VICINITY Hollister		17. DATE(S) OR PERIOD 1941-1945			
8. DESCRIPTION OF LOCATION Roof ridgeline parallels north/south axis; no apparent facade. Entries on all four sides.		18. STYLE OR DESIGN vernacular <u>79</u>			
		19. ARCHITECT OR ENGINEER			
		20. CONTRACTOR OR BUILDER			
		21. ORIGINAL USE, IF APPARENT <u>OIE</u>			
22. PRESENT USE storage		28. NO. OF STORIES 1			4. PRESENT LOCAL NAME(S) OR DESIGNATION(S)
23. OWNERSHIP PUBLIC () PRIVATE (X)		29. BASEMENT? YES () NO (X)			
24. OWNER'S NAME AND ADDRESS IF KNOWN Kenneth Ford, Hollister, MO		30. FOUNDATION MATERIAL concrete			
25. OPEN TO PUBLIC? YES () NO (X)		31. WALL CONSTRUCTION concrete block <u>CB</u>			
26. LOCAL CONTACT PERSON OR ORGANIZATION		32. ROOF TYPE AND MATERIAL gabled hip/asphalt <u>4</u>			
27. OTHER SURVEYS IN WHICH INCLUDED		33. NO. OF BAYS FRONT 12 SIDE 3			
28. NO. OF STORIES 1		34. WALL TREATMENT none <u>LS</u>			
29. BASEMENT? YES () NO (X)		35. PLAN SHAPE rect			
30. FOUNDATION MATERIAL concrete		36. CHANGES (EXPLAIN IN NO. 42) ADDITION () ALTERED () MOVED ()			
31. WALL CONSTRUCTION concrete block <u>CB</u>		37. CONDITION INTERIOR _____ EXTERIOR <u>fair</u>		5. OTHER NAME(S)	
32. ROOF TYPE AND MATERIAL gabled hip/asphalt <u>4</u>		38. PRESERVATION UNDERWAY? YES () NO (X)			
33. NO. OF BAYS FRONT 12 SIDE 3		39. ENDANGERED? BY WHAT? YES (X) NO () <u>neglect</u>			
34. WALL TREATMENT none <u>LS</u>		40. VISIBLE FROM PUBLIC ROAD? YES (X) NO ()			
35. PLAN SHAPE rect		41. DISTANCE FROM AND FRONTAGE ON ROAD 5'			
36. CHANGES (EXPLAIN IN NO. 42) ADDITION () ALTERED () MOVED ()		<div style="border: 2px solid black; width: 100%; height: 100%; position: relative;"> <div style="position: absolute; top: 0; right: 0; bottom: 0; left: 0; border: 1px solid black; transform: rotate(45deg);"></div> <div style="position: absolute; top: 0; left: 0; bottom: 0; right: 0; border: 1px solid black; transform: rotate(-45deg);"></div> <div style="position: absolute; top: 50%; left: 50%; transform: translate(-50%, -50%); text-align: center;"> <p>PHOTO MUST BE PROVIDED</p> </div> </div>			
37. CONDITION INTERIOR _____ EXTERIOR <u>fair</u>					
38. PRESERVATION UNDERWAY? YES () NO (X)					
39. ENDANGERED? BY WHAT? YES (X) NO () <u>neglect</u>					
40. VISIBLE FROM PUBLIC ROAD? YES (X) NO ()		41. DISTANCE FROM AND FRONTAGE ON ROAD 5'			6. TOWNSHIP
42. FURTHER DESCRIPTION OF IMPORTANT FEATURES Garage (drive-in) entrance on south. 4-pane window lights. Covered stoops and entries on both east and west; also entry on north. Interior brick chimney.					
43. HISTORY AND SIGNIFICANCE Built as a shower house, this was part of YMCA camp which opened in 1910. This facility was one of Hollister's primary tourist attractions for 43 years. This YMCA camp was constructed as part of the greatest building movement (1900-1920) in the history of the American YMCA.					
44. DESCRIPTION OF ENVIRONMENT AND OUTBUILDINGS					
45. SOURCES OF INFORMATION on-site inspection					
46. PREPARED BY LM-P					
47. ORGANIZATION LM-P					
48. DATE 2-91					
49. REVISION DATE(S)					
RETURN THIS FORM WHEN COMPLETED TO: OFFICE OF HISTORIC PRESERVATION P.O. BOX 176 JEFFERSON CITY, MISSOURI 65102 PH. 314-751-4096					

IF ADDITIONAL SPACE IS NEEDED, ATTACH SEPARATE SHEET(S) TO THIS FORM





MISSOURI OFFICE OF HISTORIC PRESERVATION

BRIDGE INVENTORY SURVEY FORM

TAAS-012-088

1. NO. 91		4. TYPE OF BRIDGE STONE <input type="checkbox"/> METAL TRUSS <input type="checkbox"/> COVERED WOODEN TRUSS <input type="checkbox"/> CONCRETE <input checked="" type="checkbox"/> OTHER <input type="checkbox"/>		1. NO.
2. COUNTY Taney		5. PRESENT NAME(S) Lake Taneycomo Bridge		
3. LOCATION OF NEGATIVES COS		6. OTHER NAME(S) Opinion		2. COUNTY
7. SPECIFIC LEGAL LOCATION TOWNSHIP 22N RANGE 21W SECTION 4 ROUTE NO. Business 65 IF CITY OR TOWN, STREET ADDRESS		16. DATE(S) 1932	23. ABUTMENT AND PIER MATERIAL concrete	
9. CITY OR TOWN IF RURAL, VICINITY Hollister/Branson		17. BUILDER	DECK MATERIAL concrete	3. PRESENT NAME(S)
9. DESCRIPTION OF LOCATION Bridge sited on northwest/southeast axis, spanning Lake Taneycomo between Branson and Hollister.		18. TRUSS DESIGN AND/OR STRUCTURAL DESIGN Concrete Arch 6000	24. OWNER'S NAME AND ADDRESS MO. Highway Dept.	
0. COORDINATES UTM LAT. Branson LONG.		19. NO. OF SPANS 5	25. ORIGINAL SITE? yes MOVED? WHEN MOVED?	4. OTHER NAME(S)
11. ON NATIONAL REGISTER? YES <input type="checkbox"/> NO <input checked="" type="checkbox"/> 12. IS IT ELIGIBLE? YES <input checked="" type="checkbox"/> NO <input type="checkbox"/>		20. NO. OF ROADWAYS 1	26. LEGAL LOAD CONDITION	
13. PART OF ESTAB. HIST. DISTRICT? YES <input type="checkbox"/> NO <input checked="" type="checkbox"/> 14. DISTRICT POTENTIAL? YES <input type="checkbox"/> NO <input checked="" type="checkbox"/>		21. NO. OF WALKWAYS 2	27. PRESERVATION UNDERWAY? YES <input checked="" type="checkbox"/> NO <input type="checkbox"/>	5. TOWNSHIP
15. NAME OF ESTABLISHED DISTRICT		22. LENGTH: OVERALL 1/4 mile CLEAR SPAN WIDTH: OVERALL 15' ROADWAY 12' HEIGHT: app. 50'	28. ENDANGERED? BY WHAT? YES <input type="checkbox"/> NO <input checked="" type="checkbox"/>	
30. HISTORY AND SIGNIFICANCE Second bridge joining Branson and Hollister, but first designed for automobile traffic. This bridge was part of a major re-vamping of Highway 65 in the 1930's, which included re-routing through Branson and Hollister and the construction of the overpass south of Hollister. Bridge was depicted in 1939 Ozarks Playground Association brochure.		29. OTHER SURVEYS IN WHICH INCLUDED		6. RANGE
31. DESCRIPTION OF ENVIRONMENT Bridge spans Lake Taneycomo on the White River between a steep bank on the Branson side of Lake and another on the Hollister side.		PHOTO(S)		
32. SOURCES OF INFORMATION on-site inspection		33. PREPARED BY: LM-P		7. SECTION
		34. ORGANIZATION: LM-P		
RETURN THIS FORM WHEN COMPLETED TO: OFFICE OF HISTORIC PRESERVATION P.O. BOX 176 JEFFERSON CITY, MISSOURI 65102 PHONE (314) 751-4096		35. DATE 2-91	36. REVISION DATE(S)	

IF ADDITIONAL SPACE IS NEEDED, ATTACH SEPARATE SHEET(S) TO THIS FORM





MISSOURI OFFICE OF HISTORIC PRESERVATION

BRIDGE INVENTORY SURVEY FORM

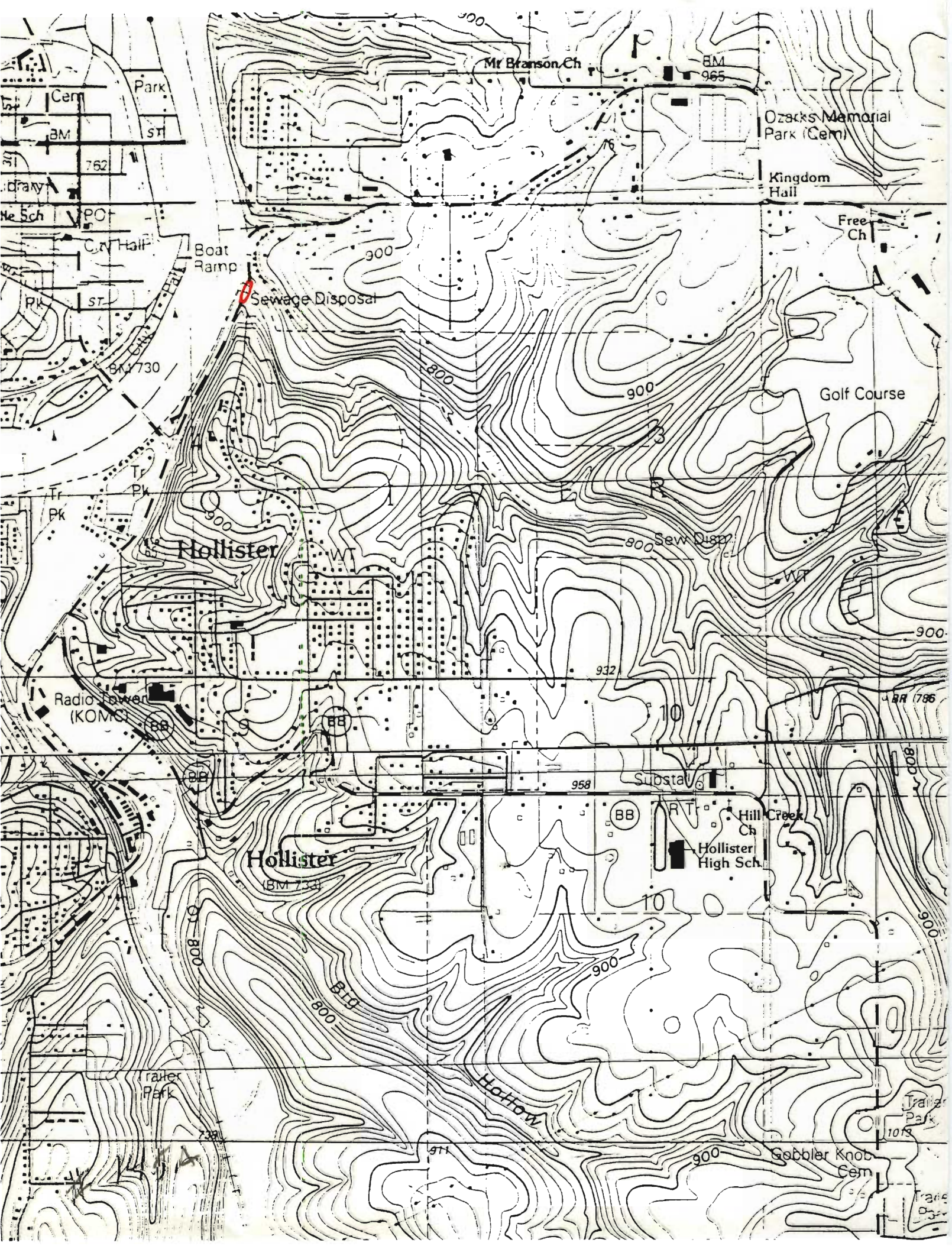
TA-AS-012-089

1. NO. 145A		4. TYPE OF BRIDGE STONE <input type="checkbox"/> METAL TRUSS <input type="checkbox"/> COVERED WOODEN TRUSS <input type="checkbox"/> CONCRETE <input checked="" type="checkbox"/> OTHER <input type="checkbox"/>		1. NO.
2. COUNTY Taney		5. PRESENT NAME(S) Coon Creek Bridge		
3. LOCATION OF NEGATIVES COS		6. OTHER NAME(S) <i>Open</i>		2. COUNTY
7. SPECIFIC LEGAL LOCATION TOWNSHIP 22N RANGE 21W SECTION 4 ROUTE NO. 76 East IF CITY OR TOWN, STREET ADDRESS		16. DATE(S) 1925	23. ABUTMENT AND PIER MATERIAL concrete	
8. CITY OR TOWN IF RURAL, VICINITY Hollister		17. BUILDER	DECK MATERIAL concrete	3. PRESENT NAME(S)
9. DESCRIPTION OF LOCATION Bridge crosses Coon Creek on Hwy. 76 East north of Presbyterian Hill and across Lake Taneycomo east of Branson.		18. TRUSS DESIGN AND/OR STRUCTURAL DESIGN Piers, abutments, and deck all of concrete; deck surfaced in asphalt.	24. OWNER'S NAME AND ADDRESS State of Missouri	
10. COORDINATES UTM LAT. <i>Branson</i> LONG.		19. NO. OF SPANS 1	25. ORIGINAL SITE? MOVED? yes WHEN MOVED?	4. OTHER NAME(S)
11. ON NATIONAL REGISTER? YES <input type="checkbox"/> NO <input checked="" type="checkbox"/>		20. NO. OF ROADWAYS 1	26. LEGAL LOAD CONDITION	
12. IS IT ELIGIBLE? YES <input checked="" type="checkbox"/> NO <input type="checkbox"/>		21. NO. OF WALKWAYS 2	27. PRESERVATION UNDERWAY? YES <input checked="" type="checkbox"/> NO <input type="checkbox"/>	
13. PART OF ESTAB. HIST. DISTRICT? YES <input type="checkbox"/> NO <input checked="" type="checkbox"/>		22. LENGTH: OVERALL app. 100' CLEAR SPAN	28. ENDANGERED? BY WHAT? YES <input type="checkbox"/> NO <input checked="" type="checkbox"/>	
14. DISTRICT POTENTIAL? YES <input type="checkbox"/> NO <input checked="" type="checkbox"/>		29. OTHER SURVEYS IN WHICH INCLUDED		
15. NAME OF ESTABLISHED DISTRICT		30. HISTORY AND SIGNIFICANCE Original steel bridge was built in 1913, as Lake Taneycomo was impounded, making Coon Creek unpassable. In 1925 the original steel bridge was moved north to span Brown's Slough. It was replaced by the present concrete structure.		5. NUMBER
31. DESCRIPTION OF ENVIRONMENT Bridge spans short but deep ravine at the mouth of Coon Creek as it empties into Lake Taneycomo.		32. SOURCES OF INFORMATION White River Leader 10/17/14, White River Leader 1/13/25, on site inspection		
33. PREPARED BY: LM-P		34. ORGANIZATION: LM-P		6. DATE
35. DATE 6/91		36. REVISION DATE(S)		

TURN THIS FORM WHEN COMPLETED TO:

OFFICE OF HISTORIC PRESERVATION
P.O. BOX 176
JEFFERSON CITY, MISSOURI 65102
PHONE (314) 751-4096

IF ADDITIONAL SPACE IS NEEDED, ATTACH SEPARATE SHEET(S) TO THIS FORM





MISSOURI OFFICE OF HISTORIC PRESERVATION

ARCHITECTURAL/HISTORIC INVENTORY SURVEY FORM

TA-AS-612-090

1. NO. 93		4. PRESENT LOCAL NAME(S) OR DESIGNATION(S)		1. NO. 2. COUNTY 4. PRESENT LOCAL NAME(S) OR DESIGNATION(S) 5. OTHER NAME(S) 6. TOWNSHIP RANGE SECTION
2. COUNTY Taney		5. OTHER NAME(S)		
3. LOCATION OF NEGATIVES COS				
6. SPECIFIC LEGAL LOCATION TOWNSHIP <u>22N</u> RANGE <u>21W</u> SECTION <u>9</u> IF CITY OR TOWN, STREET ADDRESS <u>BB Hwy</u>		16. THEMATIC CATEGORY <u>tourism</u>		28. NO. OF STORIES <u>1-1</u> 29. BASEMENT? YES () NO (X) 30. FOUNDATION MATERIAL <u>concrete</u> 31. WALL CONSTRUCTION <u>frame</u> 32. ROOF TYPE AND MATERIAL <u>gable/asphalt</u> 33. NO. OF BAYS FRONT <u>5</u> SIDE 34. WALL TREATMENT <u>wood</u> 35. PLAN SHAPE <u>rect</u> 36. CHANGES (EXPLAIN IN NO. 42) ADDITION (X) ALTERED () MOVED () 37. CONDITION INTERIOR _____ EXTERIOR <u>good</u> 38. PRESERVATION UNDERWAY? YES () NO (X) 39. ENDANGERED? BY WHAT? YES () NO (X) 40. VISIBLE FROM PUBLIC ROAD? YES (X) NO () 41. DISTANCE FROM AND FRONTAGE ON ROAD <u>12'</u>
7. CITY OR TOWN IF RURAL, VICINITY <u>Hollister</u>		17. DATE(S) OR PERIOD <u>ca. 1927</u>		
8. DESCRIPTION OF LOCATION House sits north of highway facing south with entry on south. <u>out</u>		18. STYLE OR DESIGN <u>vernacular</u> <u>49</u>		
		19. ARCHITECT OR ENGINEER		
		20. CONTRACTOR OR BUILDER		
		21. ORIGINAL USE, IF APPARENT <u>summer home</u> <u>OIF</u>		
22. PRESENT USE <u>dwelling</u>		23. OWNERSHIP PUBLIC () PRIVATE (X)		
24. OWNER'S NAME AND ADDRESS IF KNOWN		25. OPEN TO PUBLIC? YES () NO (X)		
26. LOCAL CONTACT PERSON OR ORGANIZATION		27. OTHER SURVEYS IN WHICH INCLUDED		
9. COORDINATES UTM LAT _____ LONG <u>Bonison</u>		11. ON NATIONAL REGISTER? YES () NO (X) 12. IS IT ELIGIBLE? YES () NO (X) 13. PART OF ESTAB. HIST. DISTRICT? YES () NO (X) 14. DISTRICT POTENTIAL? YES () NO (X) 15. NAME OF ESTABLISHED DISTRICT		
42. FURTHER DESCRIPTION OF IMPORTANT FEATURES Additions on both east and west and enclosed porch added on south.		PHOTO MUST BE PROVIDED		
43. HISTORY AND SIGNIFICANCE				6. TOWNSHIP RANGE SECTION
44. DESCRIPTION OF ENVIRONMENT AND OUTBUILDINGS Concrete steps south of house provide access to Highway BB. Shed roofed outbuilding to north.				
45. SOURCES OF INFORMATION <u>on-site inspection</u>		46. PREPARED BY <u>LM-P</u>		
		47. ORGANIZATION <u>LM-P</u>		
RETURN THIS FORM WHEN COMPLETED TO: OFFICE OF HISTORIC PRESERVATION P.O. BOX 176 JEFFERSON CITY, MISSOURI 65102 PH. 314-751-4096		48. DATE <u>9-90</u>		49. REVISION DATE(S)
IF ADDITIONAL SPACE IS NEEDED, ATTACH SEPARATE SHEET(S) TO THIS FORM				





MISSOURI OFFICE OF HISTORIC PRESERVATION

ARCHITECTURAL/HISTORIC INVENTORY SURVEY FORM

TA-AS-012-091

1. NO. 94		4. PRESENT LOCAL NAME(S) OR DESIGNATION(S)		1. NO.	
2. COUNTY Taney		5. OTHER NAME(S)			2. COUNTY
3. LOCATION OF NEGATIVES COS					
6. SPECIFIC LEGAL LOCATION TOWNSHIP <u>22N</u> RANGE <u>21W</u> SECTION <u>9</u> IF CITY OR TOWN, STREET ADDRESS BB Hwy		16. THEMATIC CATEGORY tourism		4. PRESENT LOCAL NAME(S) OR DESIGNATION(S)	
7. CITY OR TOWN IF RURAL, VICINITY Hollister		17. DATE(S) OR PERIOD 1920s			
8. DESCRIPTION OF LOCATION Faces south with entry on south		18. STYLE OR DESIGN vernacular			
		19. ARCHITECT OR ENGINEER			
		20. CONTRACTOR OR BUILDER 910 F u			
		21. ORIGINAL USE, IF APPARENT summer home of			
22. PRESENT USE dwelling		28. NO. OF STORIES 1			
23. OWNERSHIP PUBLIC () PRIVATE (X)		29. BASEMENT? YES (X) NO ()			
24. OWNER'S NAME AND ADDRESS IF KNOWN		30. FOUNDATION MATERIAL concrete			
25. OPEN TO PUBLIC? YES () NO (X)		31. WALL CONSTRUCTION frame			
26. LOCAL CONTACT PERSON OR ORGANIZATION		32. ROOF TYPE AND MATERIAL gable/asphalt			
27. OTHER SURVEYS IN WHICH INCLUDED		33. NO. OF BAYS FRONT 6 SIDE 3			
28. NO. OF STORIES 1		34. WALL TREATMENT wood			
29. BASEMENT? YES (X) NO ()		35. PLAN SHAPE rect			
30. FOUNDATION MATERIAL concrete		36. CHANGES (EXPLAIN IN NO. 42) ADDITION (X) ALTERED () MOVED ()			
31. WALL CONSTRUCTION frame		37. CONDITION INTERIOR _____ EXTERIOR good			
32. ROOF TYPE AND MATERIAL gable/asphalt		38. PRESERVATION UNDERWAY? YES () NO (X)			
33. NO. OF BAYS FRONT 6 SIDE 3		39. ENDANGERED? BY WHAT? YES () NO (X)			
34. WALL TREATMENT wood		40. VISIBLE FROM PUBLIC ROAD? YES (X) NO ()			
35. PLAN SHAPE rect		41. DISTANCE FROM AND FRONTAGE ON ROAD 20'			
36. CHANGES (EXPLAIN IN NO. 42) ADDITION (X) ALTERED () MOVED ()		PHOTO MUST BE PROVIDED		5. OTHER NAME(S)	
37. CONDITION INTERIOR _____ EXTERIOR good					
38. PRESERVATION UNDERWAY? YES () NO (X)				6. TOWNSHIP	
39. ENDANGERED? BY WHAT? YES () NO (X)					
40. VISIBLE FROM PUBLIC ROAD? YES (X) NO ()				RANGE	
41. DISTANCE FROM AND FRONTAGE ON ROAD 20'					
42. FURTHER DESCRIPTION OF IMPORTANT FEATURES Screened resort style porch on south with extensive rustic rock work on entry, porch, and foundation.				SECTION	
43. HISTORY AND SIGNIFICANCE					
44. DESCRIPTION OF ENVIRONMENT AND OUTBUILDINGS Rock retaining wall and gate posts to south, two gable roofed, wood garage to north.					
45. SOURCES OF INFORMATION on-site inspection		46. PREPARED BY LM-P			
		47. ORGANIZATION LM-P			
		48. DATE 9-90			
		49. REVISION DATE(S)			

RETURN THIS FORM WHEN COMPLETED TO: OFFICE OF HISTORIC PRESERVATION
P.O. BOX 176
JEFFERSON CITY, MISSOURI 65102
PH. 314-751-4096

IF ADDITIONAL SPACE IS NEEDED, ATTACH SEPARATE SHEET(S) TO THIS FORM





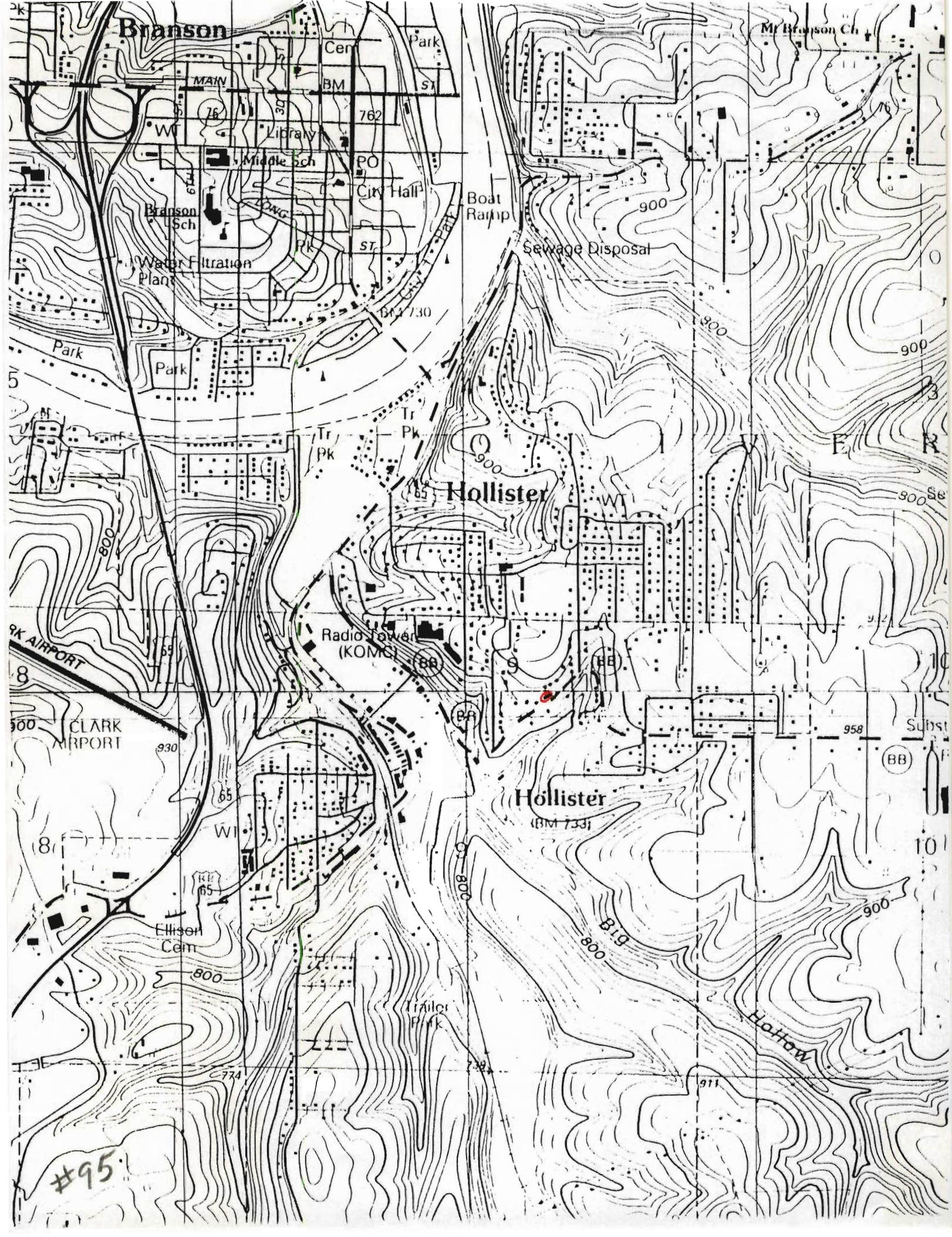
MISSOURI OFFICE OF HISTORIC PRESERVATION

ARCHITECTURAL/HISTORIC INVENTORY SURVEY FORM

TA-AS-012-092

1. NO. 95 2. COUNTY Taney 3. LOCATION OF NEGATIVES COS		4. PRESENT LOCAL NAME(S) OR DESIGNATION(S) 5. OTHER NAME(S)		1. NO.	
6. SPECIFIC LEGAL LOCATION TOWNSHIP <u>22N</u> RANGE <u>21W</u> SECTION <u>9</u> IF CITY OR TOWN, STREET ADDRESS <u>BB Hwy</u>		16. THEMATIC CATEGORY <u>tourism</u> 17. DATE(S) OR PERIOD <u>1920s</u> 18. STYLE OR DESIGN <u>vernacular</u> <u>22</u> 19. ARCHITECT OR ENGINEER 20. CONTRACTOR OR BUILDER <u>90 Fu</u> 21. ORIGINAL USE, IF APPARENT <u>dwelling</u> <u>O/A</u> 22. PRESENT USE <u>dwelling</u> 23. OWNERSHIP PUBLIC () PRIVATE (X) 24. OWNER'S NAME AND ADDRESS IF KNOWN		28. NO. OF STORIES <u>1</u> 29. BASEMENT? YES () NO (X) 30. FOUNDATION MATERIAL <u>concrete</u> 31. WALL CONSTRUCTION <u>frame</u> 32. ROOF TYPE AND MATERIAL <u>gable/asphalt</u> 33. NO. OF BAYS FRONT <u>3</u> SIDE <u>3</u> 34. WALL TREATMENT <u>stucco</u> 35. PLAN SHAPE <u>square</u> 36. CHANGES (EXPLAIN IN NO. 42) ADDITION () ALTERED () MOVED () 37. CONDITION INTERIOR EXTERIOR <u>excellent</u> 38. PRESERVATION UNDERWAY? YES () NO (X) 39. ENDANGERED? BY WHAT? YES () NO (X) 40. VISIBLE FROM PUBLIC ROAD? YES (X) NO () 41. DISTANCE FROM AND FRONTAGE ON ROAD <u>20'</u>	2. COUNTY
7. CITY OR TOWN IF RURAL, VICINITY <u>Hollister</u> 8. DESCRIPTION OF LOCATION <u>Faces south with entry on south</u>		25. OPEN TO PUBLIC? YES () NO (X) 26. LOCAL CONTACT PERSON OR ORGANIZATION 27. OTHER SURVEYS IN WHICH INCLUDED		4. PRESENT LOCAL NAME(S) OR DESIGNATION(S)	
9. COORDINATES UTM LAT LONG <u>Hollister</u> 10. SITE () STRUCTURE () BUILDING (X) OBJECT () 11. ON NATIONAL REGISTER? YES () NO (X) 12. IS IT ELIGIBLE? YES () NO (X) 13. PART OF ESTAB. HIST. DISTRICT? YES () NO (X) 14. DISTRICT POTENTIAL? YES () NO (X) 15. NAME OF ESTABLISHED DISTRICT		42. FURTHER DESCRIPTION OF IMPORTANT FEATURES <u>Finely crafted rustic rock work on entry, veranda-style porch, and foundation; squared rock laid in random ashlar pattern.</u>		5. OTHER NAME(S)	
43. HISTORY AND SIGNIFICANCE		<div style="border: 2px solid black; width: 100px; height: 100px; margin: 0 auto; position: relative;"> <div style="position: absolute; top: 0; right: 0; width: 50%; height: 50%; border-left: 2px solid black; border-right: 2px solid black; border-bottom: 2px solid black; transform: rotate(45deg);"></div> <div style="position: absolute; bottom: 0; left: 0; width: 50%; height: 50%; border-left: 2px solid black; border-right: 2px solid black; border-top: 2px solid black; transform: rotate(-45deg);"></div> <div style="position: absolute; top: 50%; left: 50%; transform: translate(-50%, -50%); text-align: center;"> PHOTO MUST BE PROVIDED </div> </div>		6. TOWNSHIP	
44. DESCRIPTION OF ENVIRONMENT AND OUTBUILDINGS <u>Concrete steps to south of house provide access to Highway BB.</u>		45. SOURCES OF INFORMATION <u>on-site inspection</u>		RANGE	
RETURN THIS FORM WHEN COMPLETED TO: OFFICE OF HISTORIC PRESERVATION P.O. BOX 176 JEFFERSON CITY, MISSOURI 65102 PH. 314-751-4096		46. PREPARED BY <u>LM-P</u> 47. ORGANIZATION <u>LM-P</u> 48. DATE <u>9-90</u> 49. REVISION DATE(S)		SECTION	

IF ADDITIONAL SPACE IS NEEDED, ATTACH SEPARATE SHEET(S) TO THIS FORM





MISSOURI OFFICE OF HISTORIC PRESERVATION

ARCHITECTURAL/HISTORIC INVENTORY SURVEY FORM

TA-AS-012-093

1. NO. 96 2. COUNTY Taney 3. LOCATION OF NEGATIVES COS	4. PRESENT LOCAL NAME(S) OR DESIGNATION(S) 5. OTHER NAME(S)	1. NO. 2. COUNTY 4. PRESENT LOCAL NAME(S) OR DESIGNATION(S) 5. OTHER NAME(S)
6. SPECIFIC LEGAL LOCATION TOWNSHIP <u>22N</u> RANGE <u>21W</u> SECTION <u>9</u> IF CITY OR TOWN, STREET ADDRESS BB Hwy 7. CITY OR TOWN IF RURAL, VICINITY Hollister 8. DESCRIPTION OF LOCATION Steps ascend hillside east of Highway BB across from its junction with Third St. 9. COORDINATES UTM LAT LONG <u>Branson</u> 10. SITE () STRUCTURE (X) BUILDING () OBJECT () 11. ON NATIONAL REGISTER? YES () NO (X) 12. IS IT ELIGIBLE? YES () NO (X) 13. PART OF ESTAB. HIST. DISTRICT? YES () NO (X) 14. DISTRICT POTENTIAL? YES () NO (X) 15. NAME OF ESTABLISHED DISTRICT	16. THEMATIC CATEGORY tourism 17. DATE(S) OR PERIOD ca. 1938 18. STYLE OR DESIGN 19. ARCHITECT OR ENGINEER 20. CONTRACTOR OR BUILDER 21. ORIGINAL USE, IF APPARENT steps 22. PRESENT USE steps 23. OWNERSHIP PUBLIC () PRIVATE () 24. OWNER'S NAME AND ADDRESS IF KNOWN 25. OPEN TO PUBLIC? YES () NO () 26. LOCAL CONTACT PERSON OR ORGANIZATION 27. OTHER SURVEYS IN WHICH INCLUDED	28. NO. OF STORIES 29. BASEMENT? YES () NO () 30. FOUNDATION MATERIAL 31. WALL CONSTRUCTION 32. ROOF TYPE AND MATERIAL 33. NO. OF BAYS FRONT SIDE 34. WALL TREATMENT 35. PLAN SHAPE 36. CHANGES (EXPLAIN IN NO. 42) ADDITION () ALTERED () MOVED () 37. CONDITION INTERIOR EXTERIOR 38. PRESERVATION UNDERWAY? YES () NO () 39. ENDANGERED? BY WHAT? YES () NO () 40. VISIBLE FROM PUBLIC ROAD? YES (X) NO () 41. DISTANCE FROM AND FRONTAGE ON ROAD 5'
42. FURTHER DESCRIPTION OF IMPORTANT FEATURES Steps of concrete are entered between square rock pillars which are connected to steps by rock walls.		PHOTO MUST BE PROVIDED
43. HISTORY AND SIGNIFICANCE Built as W.P.A. project, these steps allowed foot access to Presbyterian Hill from downtown Hollister.		5. OTHER NAME(S)
44. DESCRIPTION OF ENVIRONMENT AND OUTBUILDINGS		6. TOWNSHIP RANGE SECTION
45. SOURCES OF INFORMATION on-site inspection	46. PREPARED BY LM-P 47. ORGANIZATION LM-P 48. DATE 9-90 49. REVISION DATE(S)	

RETURN THIS FORM WHEN COMPLETED TO: OFFICE OF HISTORIC PRESERVATION
 P.O. BOX 176
 JEFFERSON CITY, MISSOURI 65102
 PH. 314-751-4096

IF ADDITIONAL SPACE IS NEEDED, ATTACH SEPARATE SHEET(S) TO THIS FORM





MISSOURI OFFICE OF HISTORIC PRESERVATION

ARCHITECTURAL/HISTORIC INVENTORY SURVEY FORM

TA-AS-012-694

1. NO. 97		4. PRESENT LOCAL NAME(S) OR DESIGNATION(S)		1. NO.
2. COUNTY Taney		5. OTHER NAME(S)		2. COUNTY
3. LOCATION OF NEGATIVES COS				4. PRESENT LOCAL NAME(S) OR DESIGNATION(S)
6. SPECIFIC LEGAL LOCATION TOWNSHIP <u>22N</u> RANGE <u>21W</u> SECTION <u>9</u> IF CITY OR TOWN, STREET ADDRESS BB Hwy		16. THEMATIC CATEGORY tourism		28. NO. OF STORIES <u>1-1</u> 29. BASEMENT? YES () NO (X)
7. CITY OR TOWN IF RURAL, VICINITY Hollister		17. DATE(S) OR PERIOD <u>early 1920s</u>		30. FOUNDATION MATERIAL concrete
8. DESCRIPTION OF LOCATION House faces northeast on the northwestern corner of Third St. and BB Hwy.		18. STYLE OR DESIGN vernacular <u>69</u>		31. WALL CONSTRUCTION frame
9. COORDINATES UTM LAT LONG <u>Branson</u>		19. ARCHITECT OR ENGINEER		32. ROOF TYPE AND MATERIAL hip/asphalt
10. SITE () STRUCTURE () BUILDING (X) OBJECT ()		20. CONTRACTOR OR BUILDER <u>10</u>		33. NO. OF BAYS FRONT 4 SIDE 3
11. ON NATIONAL REGISTER? YES () NO (X)		21. ORIGINAL USE, IF APPARENT gasoline station <u>OE 1615</u>		34. WALL TREATMENT rock/wood
12. IS IT ELIGIBLE? YES () NO (X)		22. PRESENT USE dwelling		35. PLAN SHAPE square
13. PART OF ESTAB. HIST. DISTRICT? YES () NO (X)		23. OWNERSHIP PUBLIC () PRIVATE (X)		36. CHANGES (EXPLAIN IN NO. 42) ADDITION (X) ALTERED (X) MOVED ()
14. DISTRICT POTENTIAL? YES () NO (X)		24. OWNER'S NAME AND ADDRESS IF KNOWN		37. CONDITION INTERIOR EXTERIOR <u>good</u>
15. NAME OF ESTABLISHED DISTRICT		25. OPEN TO PUBLIC? YES () NO (X)		38. PRESERVATION UNDERWAY? YES () NO (X)
42. FURTHER DESCRIPTION OF IMPORTANT FEATURES Original core identified by rock work: original structure was north-western, rock-walled quarter, fronted by drive-through bay bounded by rock pillars. Bay has been enclosed and southern half added on.		26. LOCAL CONTACT PERSON OR ORGANIZATION		39. ENDANGERED? BY WHAT? YES () NO (X)
43. HISTORY AND SIGNIFICANCE The original highway route from Branson to Hollister followed BB Hwy to Third St., turning west on Third to cross, Turkey Creek Valley into Hollister. This building sits on the corner of BB and Third and at the bottom of Presbyterian Hill, thus being in an ideal location to service tourist traffic.		27. OTHER SURVEYS IN WHICH INCLUDED		40. VISIBLE FROM PUBLIC ROAD? YES (X) NO ()
44. DESCRIPTION OF ENVIRONMENT AND OUTBUILDINGS Small concrete building to the north housed early city well.		41. DISTANCE FROM AND FRONTAGE ON ROAD 20'		5. OTHER NAME(S)
45. SOURCES OF INFORMATION on-site inspection		46. PREPARED BY LM-P		6. TOWNSHIP
RETURN THIS FORM WHEN COMPLETED TO: OFFICE OF HISTORIC PRESERVATION P.O. BOX 176 JEFFERSON CITY, MISSOURI 65102 PH. 314-751-4096		47. ORGANIZATION LM-P		RANGE
IF ADDITIONAL SPACE IS NEEDED, ATTACH SEPARATE SHEET(S) TO THIS FORM		48. DATE 9-90		49. REVISION DATE(S)
				SECTION





MISSOURI OFFICE OF HISTORIC PRESERVATION

ARCHITECTURAL/HISTORIC INVENTORY SURVEY FORM

TA-AS-012-095

1. NO. 98		4. PRESENT LOCAL NAME(S) OR DESIGNATION(S)		1. NO.	
2. COUNTY Taney		5. OTHER NAME(S)			2. COUNTY
3. LOCATION OF NEGATIVES COS					
6. SPECIFIC LEGAL LOCATION TOWNSHIP <u>22N</u> RANGE <u>21W</u> SECTION <u>9</u> IF CITY OR TOWN, STREET ADDRESS <u>BB Hwy</u>		16. THEMATIC CATEGORY <u>tourism</u>		4. PRESENT LOCAL NAME(S) OR DESIGNATION(S)	
7. CITY OR TOWN IF RURAL, VICINITY <u>Hollister</u>		17. DATE(S) OR PERIOD <u>ca. 1930</u>			
8. DESCRIPTION OF LOCATION House sits on steep hillside east of BB Hwy facing south-west with entry on northwest.		18. STYLE OR DESIGN <u>vernacular</u> <u>19</u>			
9. COORDINATES UTM LAT LONG <u>Branson</u>		19. ARCHITECT OR ENGINEER		5. OTHER NAME(S)	
		20. CONTRACTOR OR BUILDER			
		21. ORIGINAL USE, IF APPARENT			
		22. PRESENT USE <u>dwelling</u>			
10. SITE () STRUCTURE () BUILDING (X) OBJECT ()		23. OWNERSHIP PUBLIC () PRIVATE (X)		6. TOWNSHIP	
		24. OWNER'S NAME AND ADDRESS IF KNOWN			
11. ON NATIONAL REGISTER? YES () NO (X)		25. OPEN TO PUBLIC? YES () NO (X)		RANGE	
12. IS IT ELIGIBLE? YES () NO (X)		26. LOCAL CONTACT PERSON OR ORGANIZATION			
13. PART OF ESTAB. HIST. DISTRICT? YES () NO (X)		27. OTHER SURVEYS IN WHICH INCLUDED		SECTION	
14. DISTRICT POTENTIAL? YES () NO (X)		28. NO. OF STORIES <u>1</u>			
15. NAME OF ESTABLISHED DISTRICT		29. BASEMENT? YES () NO (X)		3. TOWNSHIP	
42. FURTHER DESCRIPTION OF IMPORTANT FEATURES <u>Rock foundation evident on southeast side.</u>		30. FOUNDATION MATERIAL <u>concrete</u>			
		31. WALL CONSTRUCTION <u>frame</u>		4. PRESENT LOCAL NAME(S) OR DESIGNATION(S)	
43. HISTORY AND SIGNIFICANCE		32. ROOF TYPE AND MATERIAL <u>gable/asphalt</u>			
		33. NO. OF BAYS FRONT <u>3</u> SIDE <u>4</u>		5. OTHER NAME(S)	
44. DESCRIPTION OF ENVIRONMENT AND OUTBUILDINGS <u>Rock steps lead from highway to entry.</u>		34. WALL TREATMENT <u>asbestos</u>			
		35. PLAN SHAPE <u>rect</u>		6. TOWNSHIP	
45. SOURCES OF INFORMATION <u>on-site inspection</u>		36. CHANGES (EXPLAIN IN NO. 42) ADDITION () ALTERED (X) MOVED ()			
		37. CONDITION INTERIOR EXTERIOR <u>good</u>		RANGE	
46. PREPARED BY LM-P		38. PRESERVATION UNDERWAY? YES () NO (X)			
		47. ORGANIZATION LM-P		SECTION	
RETURN THIS FORM WHEN COMPLETED TO: OFFICE OF HISTORIC PRESERVATION P.O. BOX 176 JEFFERSON CITY, MISSOURI 65102 PH. 314-751-4096		39. ENDANGERED? BY WHAT? YES () NO (X)			
		40. VISIBLE FROM PUBLIC ROAD? YES (X) NO ()		4. PRESENT LOCAL NAME(S) OR DESIGNATION(S)	
41. DISTANCE FROM AND FRONTAGE ON ROAD <u>25'</u>		5. OTHER NAME(S)			
48. DATE 9-90			49. REVISION DATE(S)		
		IF ADDITIONAL SPACE IS NEEDED, ATTACH SEPARATE SHEET(S) TO THIS FORM		PHOTO MUST BE PROVIDED	
46. PREPARED BY LM-P					
		48. DATE 9-90		49. REVISION DATE(S)	





MISSOURI OFFICE OF HISTORIC PRESERVATION

ARCHITECTURAL/HISTORIC INVENTORY SURVEY FORM

7A-AS-012-096

1. NO. 99		4. PRESENT LOCAL NAME(S) OR DESIGNATION(S)		1. NO. 2. COUNTY 4. PRESENT LOCAL NAME(S) OR DESIGNATION(S) 5. OTHER NAME(S) 6. TOWNSHIP RANGE SECTION
2. COUNTY Taney		5. OTHER NAME(S)		
3. LOCATION OF NEGATIVES COS				
6. SPECIFIC LEGAL LOCATION TOWNSHIP <u>22N</u> RANGE <u>21W</u> SECTION <u>9</u> IF CITY OR TOWN, STREET ADDRESS BB Hwy		16. THEMATIC CATEGORY tourism		2. COUNTY 4. PRESENT LOCAL NAME(S) OR DESIGNATION(S) 5. OTHER NAME(S) 6. TOWNSHIP RANGE SECTION
7. CITY OR TOWN IF RURAL, VICINITY Hollister		17. DATE(S) OR PERIOD ca. 1926		
8. DESCRIPTION OF LOCATION House faces northeast with entry on northeast. Sited on west side of highway on lot which slopes steeply west to Turkey Creek Valley. 2001		18. STYLE OR DESIGN vernacular 22		
		19. ARCHITECT OR ENGINEER		
		20. CONTRACTOR OR BUILDER 40		
		21. ORIGINAL USE, IF APPARENT home 201		
		22. PRESENT USE dwelling R1		
		23. OWNERSHIP PUBLIC() PRIVATE(X)		
		24. OWNER'S NAME AND ADDRESS IF KNOWN		
		25. OPEN TO PUBLIC? YES() NO(X)		
9. COORDINATES UTM LAT LONG Hollister		26. LOCAL CONTACT PERSON OR ORGANIZATION		
10. SITE() STRUCTURE() BUILDING (X) OBJECT()		27. OTHER SURVEYS IN WHICH INCLUDED		
11. ON NATIONAL REGISTER? YES() NO(X)		28. NO. OF STORIES 1		
12. IS IT ELIGIBLE? YES() NO(X)		29. BASEMENT? YES(X) NO()		
13. PART OF ESTAB. YES() HIST. DISTRICT? NO(X)		30. FOUNDATION MATERIAL concrete		
14. DISTRICT POTENTIAL? NO(X)		31. WALL CONSTRUCTION frame		
15. NAME OF ESTABLISHED DISTRICT		32. ROOF TYPE AND MATERIAL hip/gable		
		33. NO. OF BAYS FRONT 7 SIDE 7		
		34. WALL TREATMENT 51 wood		
		35. PLAN SHAPE square		
		36. CHANGES (EXPLAIN IN NO. 42) ADDITION() ALTERED(X) MOVED()		
		37. CONDITION INTERIOR EXTERIOR good		
		38. PRESERVATION UNDERWAY? YES() NO(X)		
		39. ENDANGERED? BY WHAT? YES() NO(X)		
		40. VISIBLE FROM PUBLIC ROAD? YES(X) NO()		
		41. DISTANCE FROM AND FRONTAGE ON ROAD 20'		
42. FURTHER DESCRIPTION OF IMPORTANT FEATURES Foundation area on back (western) side of house appears to have been enclosed subsequent to construction. 3/1 windows, rock arches adorn basement windows. Veranda roof supported by square pillars atop rock posts. Gabled dormer on front roof and back roof. Two interior brick chimneys. A fine craftsman bungalow.		<div style="border: 1px solid black; width: 100px; height: 100px; margin: 0 auto;"> <div style="position: absolute; top: 0; right: 0; bottom: 0; left: 0; border: 1px solid black; transform: rotate(45deg);"></div> <div style="position: absolute; top: 0; right: 0; bottom: 0; left: 0; border: 1px solid black; transform: rotate(-45deg);"></div> <p style="text-align: center; margin: 0;">PHOTO MUST BE PROVIDED</p> </div>		
43. HISTORY AND SIGNIFICANCE				
44. DESCRIPTION OF ENVIRONMENT AND OUTBUILDINGS Concrete steps lead from entry out to BB Hwy on northeast. Two old shed roofed storage sheds on southwest.				
45. SOURCES OF INFORMATION on -site inspection		46. PREPARED BY LM-P		
		47. ORGANIZATION LM-P		
48. DATE 9-90		49. REVISION DATE(S)		

RETURN THIS FORM WHEN COMPLETED TO: OFFICE OF HISTORIC PRESERVATION
P.O. BOX 176
JEFFERSON CITY, MISSOURI 65102
PH. 314-751-4096

IF ADDITIONAL SPACE IS NEEDED, ATTACH SEPARATE SHEET(S) TO THIS FORM





MISSOURI OFFICE OF HISTORIC PRESERVATION

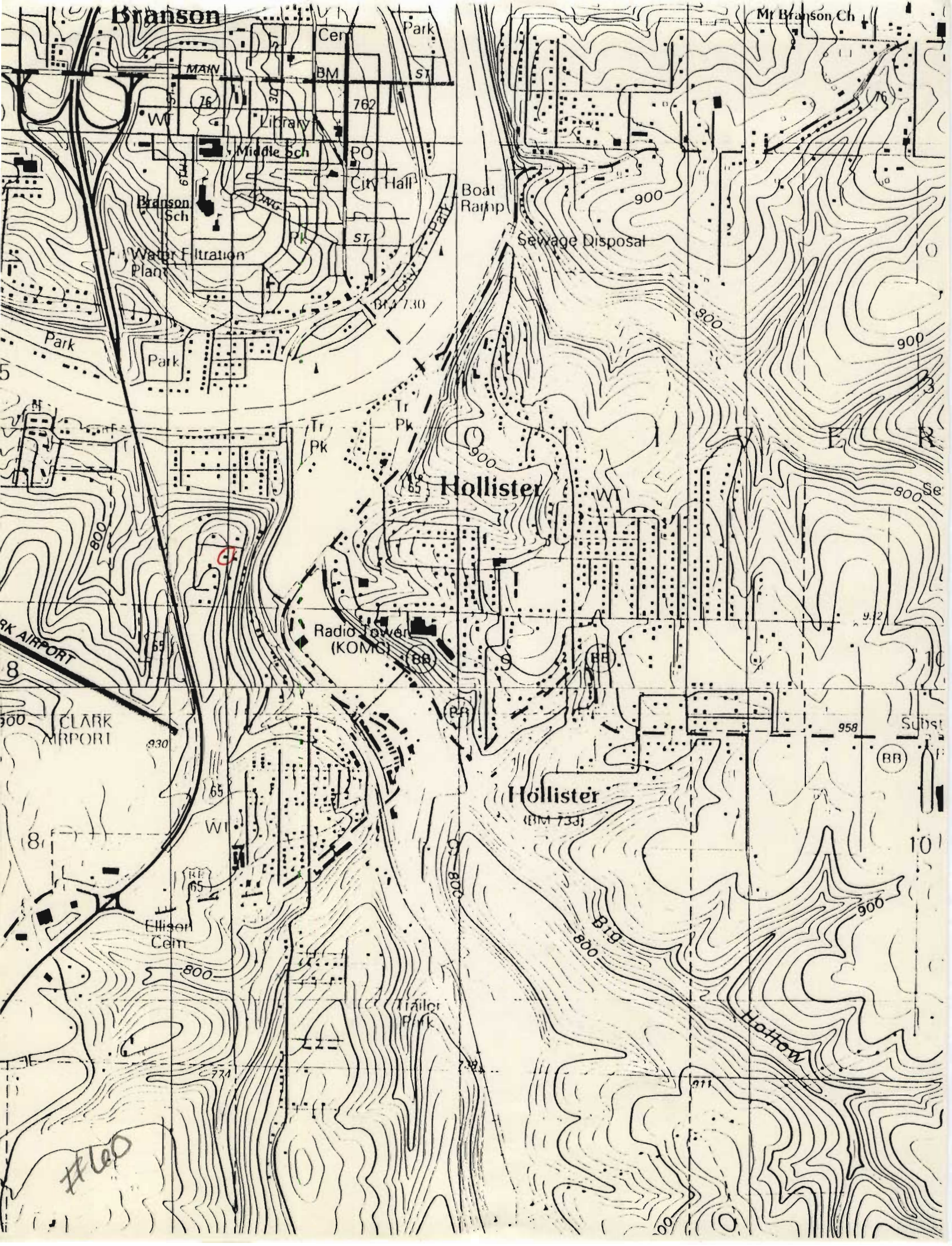
ARCHITECTURAL/HISTORIC INVENTORY SURVEY FORM

TA-AS-012-097

<p>1. NO. 60</p> <p>2. COUNTY Taney</p> <p>3. LOCATION OF COS NEGATIVES</p>	<p>4. PRESENT LOCAL NAME(S) OR DESIGNATION(S) Shaw</p> <p>5. OTHER NAME(S)</p>	1. NO.	
<p>6. SPECIFIC LEGAL LOCATION TOWNSHIP 22N RANGE 21W SECTION 5 IF CITY OR TOWN, STREET ADDRESS First Street</p> <p>7. CITY OR TOWN IF RURAL, VICINITY Hollister</p> <p>8. DESCRIPTION OF LOCATION House faces First Street on north with entry on north.</p> <p>9. COORDINATES UTM LAT LONG Branson</p>	<p>16. THEMATIC CATEGORY tourism</p> <p>17. DATE(S) OR PERIOD ca. 1928</p> <p>18. STYLE OR DESIGN vernacular 49</p> <p>19. ARCHITECT OR ENGINEER</p> <p>20. CONTRACTOR OR BUILDER</p> <p>21. ORIGINAL USE, IF APPARENT summer cabin O/F</p> <p>22. PRESENT USE dwelling</p> <p>23. OWNERSHIP PUBLIC() PRIVATE(X)</p> <p>24. OWNER'S NAME AND ADDRESS IF KNOWN</p> <p>25. OPEN TO PUBLIC? YES() NO(X)</p> <p>26. LOCAL CONTACT PERSON OR ORGANIZATION</p> <p>27. OTHER SURVEYS IN WHICH INCLUDED</p>	<p>28. NO. OF STORIES 1</p> <p>29. BASEMENT? YES() NO(X)</p> <p>30. FOUNDATION MATERIAL concrete</p> <p>31. WALL CONSTRUCTION frame</p> <p>32. ROOF TYPE AND MATERIAL gable/asphalt GB</p> <p>33. NO. OF BAYS FRONT 3 SIDE 4</p> <p>34. WALL TREATMENT slab rock</p> <p>35. PLAN SHAPE rect</p> <p>36. CHANGES (EXPLAIN IN NO. 42) ADDITION() ALTERED() MOVED()</p> <p>37. CONDITION INTERIOR EXTERIOR fair</p> <p>38. PRESERVATION UNDERWAY? YES() NO(X)</p> <p>39. ENDANGERED? BY WHAT? YES() NO(X)</p> <p>40. VISIBLE FROM PUBLIC ROAD? YES(X) NO()</p> <p>41. DISTANCE FROM AND FRONTAGE ON ROAD 30'</p>	2. COUNTY
<p>10. SITE() STRUCTURE() BUILDING(X) OBJECT()</p> <p>11. ON NATIONAL REGISTER? YES() NO(X)</p> <p>12. IS IT ELIGIBLE? YES() NO(X)</p> <p>13. PART OF ESTAB. HIST. DISTRICT? YES() NO(X)</p> <p>14. DISTRICT POTENTIAL? YES(X) NO()</p> <p>15. NAME OF ESTABLISHED DISTRICT</p>	<p>42. FURTHER DESCRIPTION OF IMPORTANT FEATURES</p>	4. PRESENT LOCAL NAME(S) OR DESIGNATION(S)	
<p>43. HISTORY AND SIGNIFICANCE Part of original Taneycomo Club resort.</p>		5. OTHER NAME(S)	
<p>44. DESCRIPTION OF ENVIRONMENT AND OUTBUILDINGS</p>		6. TOWNSHIP	
<p>45. SOURCES OF INFORMATION on-site inspection</p>		RANGE	
<p>46. PREPARED BY LM-P</p> <p>47. ORGANIZATION LM-P</p> <p>48. DATE 9-90</p> <p>49. REVISION DATE(S)</p>		SECTION	

RETURN THIS FORM WHEN COMPLETED TO: OFFICE OF HISTORIC PRESERVATION
P.O. BOX 176
JEFFERSON CITY, MISSOURI 65102
PH. 314-751-4096

IF ADDITIONAL SPACE IS NEEDED, ATTACH SEPARATE SHEET(S) TO THIS FORM

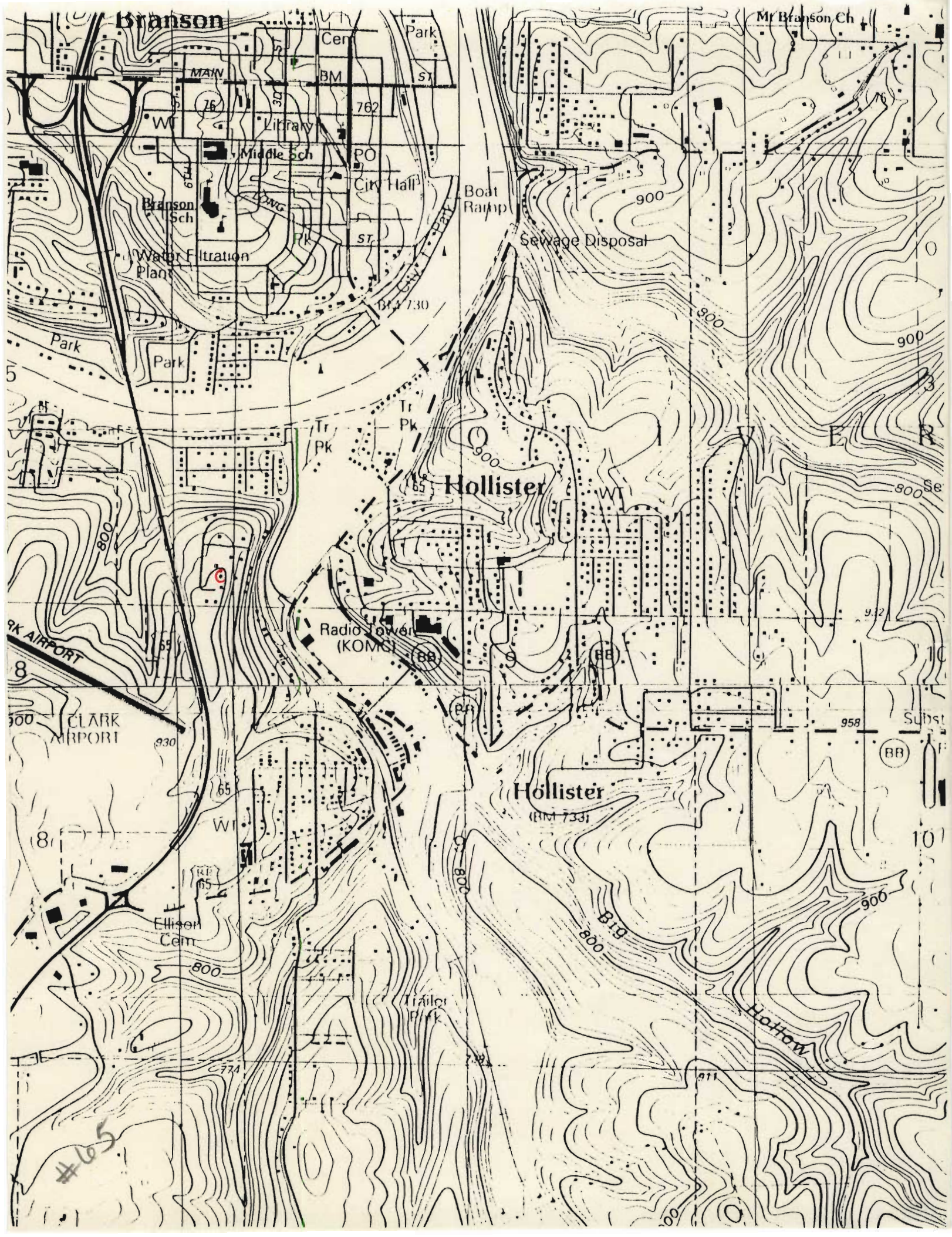






ARCHITECTURAL/HISTORIC INVENTORY SURVEY FORM

1. NO. 65		4. PRESENT LOCAL NAME(S) OR DESIGNATION(S) Jim & Dorothy Sanders Home		1. NO.
2. COUNTY Taney		5. OTHER NAME(S)		2. COUNTY
3. LOCATION OF COS NEGATIVES				
6. SPECIFIC LEGAL LOCATION TOWNSHIP 22N RANGE 21W SECTION 5 IF CITY OR TOWN, STREET, ADDRESS First Ave St.		16. THEMATIC CATEGORY tourism		4. PRESENT LOCAL NAME(S) OR DESIGNATION(S)
		17. DATE(S) OR PERIOD		
7. CITY OR TOWN IF RURAL, VICINITY Hollister		18. STYLE OR DESIGN		5. OTHER NAME(S)
		19. ARCHITECT OR ENGINEER		
8. DESCRIPTION OF LOCATION Building faces north with entry on porch.		20. CONTRACTOR OR BUILDER Fu		6. TOWNSHIP
		21. ORIGINAL USE, IF APPARENT summer home D/E		
9. COORDINATES UTM LAT LONG Branson		22. PRESENT USE dwelling		RANGE
		23. OWNERSHIP PUBLIC () PRIVATE (X)		
10. SITE () STRUCTURE () BUILDING (X) OBJECT ()		24. OWNER'S NAME AND ADDRESS IF KNOWN		SECTION
		25. OPEN TO PUBLIC? YES () NO (X)		
11. ON NATIONAL REGISTER? YES () NO (X)		26. LOCAL CONTACT PERSON OR ORGANIZATION		1. NO.
		27. OTHER SURVEYS IN WHICH INCLUDED		
12. IS IT ELIGIBLE? YES () NO (X)		28. NO. OF STORIES 1		2. COUNTY
		29. BASEMENT? YES () NO (X)		
13. PART OF ESTAB. HIST. DISTRICT? YES () NO (X)		30. FOUNDATION MATERIAL concrete		4. PRESENT LOCAL NAME(S) OR DESIGNATION(S)
		31. WALL CONSTRUCTION frame		
14. DISTRICT POTENTIAL? YES () NO (X)		32. ROOF TYPE AND MATERIAL gable/asphalt		5. OTHER NAME(S)
		33. NO. OF BAYS FRONT 5 SIDE 4		
15. NAME OF ESTABLISHED DISTRICT		34. WALL TREATMENT wood		6. TOWNSHIP
		35. PLAN SHAPE square		
42. FURTHER DESCRIPTION OF IMPORTANT FEATURES Shed roofed dormer on front with 3 ribbon windows. Fine rock chimney and rock foundation. Veranda on front. Carport added to west.		36. CHANGES (EXPLAIN IN NO. 42) ADDITION (X) ALTERED () MOVED ()		RANGE
		37. CONDITION INTERIOR EXTERIOR good		
43. HISTORY AND SIGNIFICANCE Part of the original Taneycomo Club development.		38. PRESERVATION UNDERWAY? YES () NO (X)		SECTION
		39. ENDANGERED? BY WHAT? YES () NO (X)		
44. DESCRIPTION OF ENVIRONMENT AND OUTBUILDINGS		40. VISIBLE FROM PUBLIC ROAD? YES (X) NO ()		1. NO.
		41. DISTANCE FROM AND FRONTAGE ON ROAD 130'		
45. SOURCES OF INFORMATION on-site inspection		46. PREPARED BY IM-P		2. COUNTY
		47. ORGANIZATION IM-P		
RETURN THIS FORM WHEN COMPLETED TO: OFFICE OF HISTORIC PRESERVATION P.O. BOX 176 JEFFERSON CITY, MISSOURI 65102 PH. 314-751-4096		48. DATE 9-90		4. PRESENT LOCAL NAME(S) OR DESIGNATION(S)
IF ADDITIONAL SPACE IS NEEDED, ATTACH SEPARATE SHEET(S) TO THIS FORM		49. REVISION DATE(S)		





MISSOURI OFFICE OF HISTORIC PRESERVATION

ARCHITECTURAL/HISTORIC INVENTORY SURVEY FORM

TA-AS-012-099

1. NO. 66		4. PRESENT LOCAL NAME(S) OR DESIGNATION(S)		1. NO.	
2. COUNTY Taney		5. OTHER NAME(S)			2. COUNTY
3. LOCATION OF NEGATIVES COS					
6. SPECIFIC LEGAL LOCATION TOWNSHIP 22N RANGE 21W SECTION 4 IF CITY OR TOWN, STREET ADDRESS First St.		16. THEMATIC CATEGORY tourism		4. PRESENT LOCAL NAME(S) OR DESIGNATION(S)	
7. CITY OR TOWN IF RURAL, VICINITY Hollister		17. DATE(S) OR PERIOD			
8. DESCRIPTION OF LOCATION House faces south with entry on south		18. STYLE OR DESIGN vernacular 99			
		19. ARCHITECT OR ENGINEER			
		20. CONTRACTOR OR BUILDER Fu			
		21. ORIGINAL USE, IF APPARENT resort home OIF			
9. COORDINATES UTM LAT LONG		22. PRESENT USE dwelling		5. OTHER NAME(S)	
10. SITE () STRUCTURE () BUILDING (X) OBJECT ()		23. OWNERSHIP PUBLIC () PRIVATE (X)			
11. ON NATIONAL REGISTER? YES () NO (X)		24. OWNER'S NAME AND ADDRESS IF KNOWN			
12. IS IT ELIGIBLE? YES () NO (X)		25. OPEN TO PUBLIC? YES () NO (X)		6. TOWNSHIP	
13. PART OF ESTAB. HIST. DISTRICT? YES () NO (X)		26. LOCAL CONTACT PERSON OR ORGANIZATION			
14. DISTRICT POTENTIAL? YES () NO (X)		27. OTHER SURVEYS IN WHICH INCLUDED			
15. NAME OF ESTABLISHED DISTRICT		28. NO. OF STORIES 1		RANGE	
42. FURTHER DESCRIPTION OF IMPORTANT FEATURES Porch-like addition added to south side, identified by concrete block foundation. Core has rock foundation. Squared rock chimney on north. Cedar porch posts on north; flag rock walks outside northern entrance.		29. BASEMENT? YES () NO (XX)			
		30. FOUNDATION MATERIAL concrete			
		31. WALL CONSTRUCTION frame			
		32. ROOF TYPE AND MATERIAL gable/asphalt			
43. HISTORY AND SIGNIFICANCE Part of original Taneycomo Club resort area.		33. NO. OF BAYS FRONT 12 SIDE 3		SECTION	
		34. WALL TREATMENT asphalt 63			
		35. PLAN SHAPE rect			
		36. CHANGES (EXPLAIN IN NO. 42) ADDITION (X) ALTERED () MOVED ()		7. DISTANCE FROM AND FRONTAGE ON ROAD	
37. CONDITION INTERIOR EXTERIOR good					
38. PRESERVATION UNDERWAY? YES () NO (XX)					
44. DESCRIPTION OF ENVIRONMENT AND OUTBUILDINGS Remnant of rock and concrete foundation near road to south of house. Rubble rock wall encircles lot.		39. ENDANGERED? BY WHAT? YES () NO (XX)		8. DISTANCE FROM AND FRONTAGE ON ROAD	
		40. VISIBLE FROM PUBLIC ROAD? YES (X) NO ()			
		41. DISTANCE FROM AND FRONTAGE ON ROAD 120'			
		45. SOURCES OF INFORMATION on-site inspection		46. PREPARED BY LM-P	
RETURN THIS FORM WHEN COMPLETED TO: OFFICE OF HISTORIC PRESERVATION P.O. BOX 176 JEFFERSON CITY, MISSOURI 65102 PH. 314-751-4096		47. ORGANIZATION LM-P			
		48. DATE 9-90 49. REVISION DATE(S)			

IF ADDITIONAL SPACE IS NEEDED, ATTACH SEPARATE SHEET(S) TO THIS FORM





MISSOURI OFFICE OF HISTORIC PRESERVATION

ARCHITECTURAL/HISTORIC INVENTORY SURVEY FORM

TA-AS-012-100

1. NO. 75 2. COUNTY Taney 3. LOCATION OF NEGATIVES COS	4. PRESENT LOCAL NAME(S) OR DESIGNATION(S) Beer & Bottle Liquor/Collectors Corner Antiques 5. OTHER NAME(S) Orville Howard Garage		1. NO.
6. SPECIFIC LEGAL LOCATION TOWNSHIP 22N RANGE 21W SECTION 9 IF CITY OR TOWN, STREET ADDRESS Third St.	16. THEMATIC CATEGORY tourism 030 050 17. DATE(S) OR PERIOD 1922	28. NO. OF STORIES / 1 1/2 29. BASEMENT? YES () NO (X) 30. FOUNDATION MATERIAL concrete 31. WALL CONSTRUCTION concrete/frame 32. ROOF TYPE AND MATERIAL vault/asphalt PR 33. NO. OF BAYS FRONT 3 SIDE 2 34. WALL TREATMENT rock/stucco 35. PLAN SHAPE ell	2. COUNTY
7. CITY OR TOWN IF RURAL, VICINITY Hollister 8. DESCRIPTION OF LOCATION Building sits between Third St. and Bus. 65 Hwy. facing Third St. on south.	18. STYLE OR DESIGN vernacular 61 19. ARCHITECT OR ENGINEER 20. CONTRACTOR OR BUILDER 21. ORIGINAL USE, IF APPARENT commercial-garage 02 E 162 22. PRESENT USE commercial 23. OWNERSHIP PUBLIC () PRIVATE (X) 24. OWNER'S NAME AND ADDRESS IF KNOWN	36. CHANGES (EXPLAIN IN NO. 42) ADDITION (X) ALTERED () MOVED () 37. CONDITION INTERIOR EXTERIOR good 38. PRESERVATION UNDERWAY? YES () NO (X) 39. ENDANGERED? BY WHAT? YES () NO (X) 40. VISIBLE FROM PUBLIC ROAD? YES (X) NO () 41. DISTANCE FROM AND FRONTAGE ON ROAD	4. PRESENT LOCAL NAME(S) OR DESIGNATION(S)
9. COORDINATES UTM LAT LONG Hollister	25. OPEN TO PUBLIC? YES () NO (X) 26. LOCAL CONTACT PERSON OR ORGANIZATION 27. OTHER SURVEYS IN WHICH INCLUDED		
10. SITE () BUILDING (X) STRUCTURE () OBJECT () 11. ON NATIONAL REGISTER? YES (X) NO () 12. IS IT ELIGIBLE? YES () NO (X) 13. PART OF ESTAB. HIST. DISTRICT? YES () NO (X) 14. DISTRICT POTENTIAL? YES () NO (X) 15. NAME OF ESTABLISHED DISTRICT			
42. FURTHER DESCRIPTION OF IMPORTANT FEATURES Original garage building with vaulted roof has several gable roofed additions on west, all built prior to 1945. Gabled additions all of stucco with the appearance of half timbering and slab rock trim. Front of core has rock facade of typical White River rock pattern which extends above roofline.		PHOTO MUST BE PROVIDED	
43. HISTORY AND SIGNIFICANCE Hollister's first automobile garage, owned by Orville L. Howard. It also served as movie house and dance hall, providing social focus for locals and tourists. The area south of Collector's Corner Antiques was filling station ca 1945. Garage was sited along the original auto road into Hollister, and was the first commercial building encountered by motorists.			
44. DESCRIPTION OF ENVIRONMENT AND OUTBUILDINGS			
45. SOURCES OF INFORMATION on-site inspection		46. PREPARED BY LM-P 47. ORGANIZATION LM-P 48. DATE 2-91 49. REVISION DATE(S)	
RETURN THIS FORM WHEN COMPLETED TO: OFFICE OF HISTORIC PRESERVATION P.O. BOX 176 JEFFERSON CITY, MISSOURI 65102 PH. 314-751-4098			

1. NO.

2. COUNTY

4. PRESENT LOCAL NAME(S) OR DESIGNATION(S)

5. OTHER NAME(S)

6. TOWNSHIP

RANGE

SECTION

IF ADDITIONAL SPACE IS NEEDED, ATTACH SEPARATE SHEET(S) TO THIS FORM





BOTTLE

799
899
599
999
PEPSI
MICHEL

IGHT CRAWLERS
55 A DOZEN

LIQUOR

BEER
and
BOTTLE

LIQUOR-WINE-BEER

Packs
1.40





COLLECTORS CORNER
ANTIQUES

BEE

DR
JAC



MISSOURI OFFICE OF HISTORIC PRESERVATION


BRIDGE INVENTORY SURVEY FORM

TA-AS-012-101

1. NO. 74		4. TYPE OF BRIDGE STONE <input type="checkbox"/> METAL TRUSS <input checked="" type="checkbox"/> COVERED WOODEN TRUSS <input type="checkbox"/> CONCRETE <input type="checkbox"/> OTHER <input type="checkbox"/>		1. NO.
2. COUNTY Taney		5. PRESENT NAME(S) Turkey Creek Bridge		
3. LOCATION OF NEGATIVES COS		6. OTHER NAME(S) Opinim		2. COUNTY
7. SPECIFIC LEGAL LOCATION TOWNSHIP 22N RANGE 21W SECTION 9 ROUTE NO. Third Street IF CITY OR TOWN, STREET ADDRESS		16. DATE(S) 1912	23. ABUTMENT AND PIER MATERIAL concrete	
8. CITY OR TOWN IF RURAL, VICINITY Hollister		17. BUILDER Canton Bridge Co.	DECK MATERIAL	5. PRESENT NAME(S)
9. DESCRIPTION OF LOCATION Bridge oriented on north-east/southwest axis on western end of Turkey Creek Valley.		18. TRUSS DESIGN AND/OR STRUCTURAL DESIGN through truss 6402	24. OWNER'S NAME AND ADDRESS City of Hollister	
10. COORDINATES UTM LAT. Hollister LONG. Branson		19. NO. OF SPANS 1	25. ORIGINAL SITE? yes MOVED? WHEN MOVED?	
11. ON NATIONAL REGISTER? YES <input type="checkbox"/> NO <input checked="" type="checkbox"/> 12. IS IT ELIGIBLE? YES <input checked="" type="checkbox"/> NO <input type="checkbox"/> 13. PART OF ESTAB. HIST. DISTRICT? YES <input type="checkbox"/> NO <input checked="" type="checkbox"/> 14. DISTRICT POTENTIAL? YES <input type="checkbox"/> NO <input checked="" type="checkbox"/> 15. NAME OF ESTABLISHED DISTRICT		20. NO. OF ROADWAYS 1	26. LEGAL LOAD 4 tons CONDITION good	
		21. NO. OF WALKWAYS 0	27. PRESERVATION UNDERWAY? YES <input checked="" type="checkbox"/> NO <input type="checkbox"/>	6. OTHER NAME(S)
		22. LENGTH: OVERALL CLEAR SPAN WIDTH: OVERALL ROADWAY HEIGHT:	28. ENDANGERED? BY WHAT? YES <input type="checkbox"/> NO <input checked="" type="checkbox"/>	
30. HISTORY AND SIGNIFICANCE Bridge constructed over Turkey Creek was the first bridge constructed in Taney County. It connected the village of Hollister, in its infancy as a tourist center, with Presbyterian Hill and the road to Branson and Kirbyville, nearby commercial towns. By bridging Turkey Creek, access was improved from the Hollister depot to the YMCA camp and Presbyterian Hill, the two earliest, and for many years the most important, tourist attractions in Taney County.		PHOTO(S)		7. TOWNSHIP
31. DESCRIPTION OF ENVIRONMENT Metal plaque on bridge reads "G.W. Brazeal, J.W. McGee, Frank Pack - Com'rs"				
32. SOURCES OF INFORMATION on-site inspection		33. PREPARED BY: LM-P		RANGE
		34. ORGANIZATION: LM-P		
RETURN THIS FORM WHEN COMPLETED TO: OFFICE OF HISTORIC PRESERVATION P.O. BOX 176 JEFFERSON CITY, MISSOURI 65102 PHONE (314) 751-4096		35. DATE 2-91	36. REVISION DATE(S)	SECTION

IF ADDITIONAL SPACE IS NEEDED, ATTACH SEPARATE SHEET(S) TO THIS FORM





LOAD
LIMIT
4
TONS

MISSOURI OFFICE OF HISTORIC PRESERVATION

ARCHITECTURAL/HISTORIC INVENTORY SURVEY FORM

TA-AS-012-102

1. NO. 69		4. PRESENT LOCAL NAME(S) OR DESIGNATION(S) Flea Collar Flea Market		1. NO.	
2. COUNTY Taney		5. OTHER NAME(S) Pemberton Garage/Weaver Building			2. COUNTY
3. LOCATION OF NEGATIVES COS					
6. SPECIFIC LEGAL LOCATION TOWNSHIP 22N RANGE 21W SECTION 9 IF CITY OR TOWN, STREET ADDRESS Fourth St		16. THEMATIC CATEGORY tourism		28. NO. OF STORIES 1-1	
7. CITY OR TOWN IF RURAL, VICINITY Hollister		17. DATE(S) OR PERIOD ca. 1918			29. BASEMENT? YES () NO (X)
8. DESCRIPTION OF LOCATION Building faces north on southeast corner of Fourth and Downing Streets.		18. STYLE OR DESIGN vernacular 61			
		19. ARCHITECT OR ENGINEER		31. WALL CONSTRUCTION frame wu cb	
		20. CONTRACTOR OR BUILDER AW			32. ROOF TYPE AND MATERIAL arch/asphalt PR
		21. ORIGINAL USE, IF APPARENT commercial OOE			
		22. PRESENT USE vacant		34. WALL TREATMENT 61 stucco 90	
		23. OWNERSHIP PUBLIC () PRIVATE (X)			35. PLAN SHAPE u-shape
		24. OWNER'S NAME AND ADDRESS IF KNOWN Larry Gervais, Hollister			
		25. OPEN TO PUBLIC? YES () NO (X)		37. CONDITION INTERIOR good EXTERIOR good	
		26. LOCAL CONTACT PERSON OR ORGANIZATION			38. PRESERVATION UNDERWAY? YES () NO (X)
		27. OTHER SURVEYS IN WHICH INCLUDED			
9. COORDINATES UTM LAT LONG Hollister				40. VISIBLE FROM PUBLIC ROAD? YES (X) NO ()	
10. SITE () BUILDING (X) STRUCTURE () OBJECT ()					41. DISTANCE FROM AND FRONTAGE ON ROAD 6'
11. ON NATIONAL REGISTER? YES () NO (X)		12. IS IT ELIGIBLE? YES () NO (X)			
13. PART OF ESTAB. HIST. DISTRICT? YES () NO (X)		14. DISTRICT POTENTIAL? YES () NO (X)		6. TOWNSHIP	
15. NAME OF ESTABLISHED DISTRICT					RANGE
42. FURTHER DESCRIPTION OF IMPORTANT FEATURES Modern gable-roofed concrete block addition on northeast. Very early concrete block addition south. Metal covered frame section on piers on southeast. Rock store front added to original facade, Original section of building is stucco and addition to south is concrete block. Original bays on side are evident but filled in.					
43. HISTORY AND SIGNIFICANCE Original building was front section of main building. It was extended south, probably post-WW II after Mr. & Mrs. Weaver began manufacturing ceramics there. Addition tied into old Jenkins Feed Mill (metal building) on southeast. Weavers began furniture business in building in 1960's, which operated until early 1991.				46. PREPARED BY LM-p	
44. DESCRIPTION OF ENVIRONMENT AND OUTBUILDINGS					47. ORGANIZATION LM-P
45. SOURCES OF INFORMATION on-site inspection					
RETURN THIS FORM WHEN COMPLETED TO: OFFICE OF HISTORIC PRESERVATION P.O. BOX 176 JEFFERSON CITY, MISSOURI 65102 PH. 314-751-4098				49. REVISION DATE(S)	
IF ADDITIONAL SPACE IS NEEDED, ATTACH SEPARATE SHEET(S) TO THIS FORM					



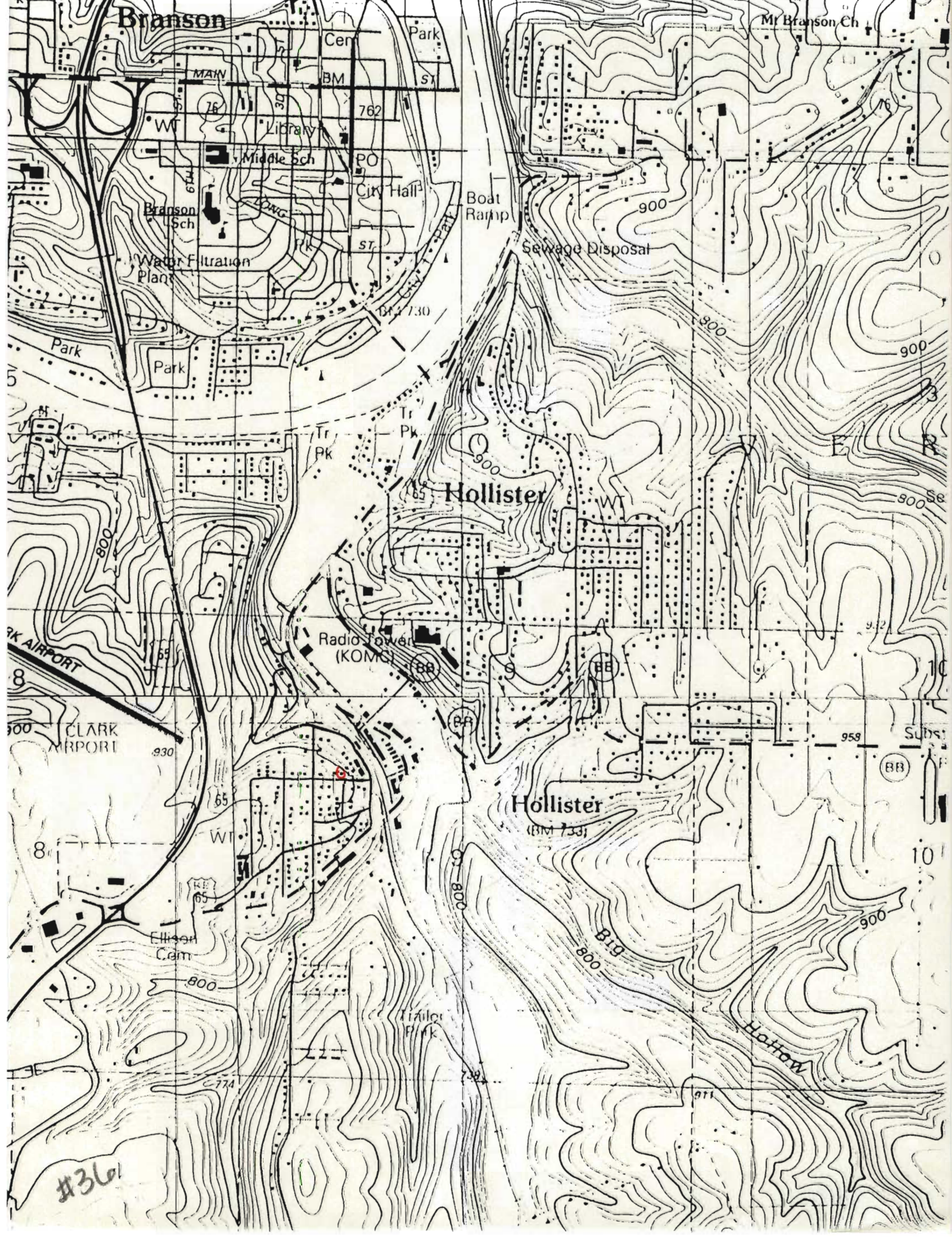




ARCHITECTURAL/HISTORIC INVENTORY SURVEY FORM

TA-AS-012-103

1. NO. 36		4. PRESENT LOCAL NAME(S) OR DESIGNATION(S)		1. NO.	
2. COUNTY Taney		5. OTHER NAME(S)		2. COUNTY	
3. LOCATION OF COS NEGATIVES				4. PRESENT LOCAL NAME(S) OR DESIGNATION(S)	
6. SPECIFIC LEGAL LOCATION TOWNSHIP 22N RANGE 21W SECTION 9 IF CITY OR TOWN, STREET ADDRESS Fourth St.		16. THEMATIC CATEGORY tourism		28. NO. OF STORIES 2-1	
7. CITY OR TOWN IF RURAL, VICINITY Hollister		17. DATE(S) OR PERIOD Prior to 1916		29. BASEMENT? YES () NO (X)	
8. DESCRIPTION OF LOCATION Building sits on north side of Fourth St. on lot which slopes to the north and east; house faces south with entry on south.		18. STYLE OR DESIGN vernacular 69		30. FOUNDATION MATERIAL concrete	
9. COORDINATES UTM LAT LONG Hollister		19. ARCHITECT OR ENGINEER		31. WALL CONSTRUCTION frame	
10. SITE () STRUCTURE () BUILDING (X) OBJECT ()		20. CONTRACTOR OR BUILDER Sam Holiday CB		32. ROOF TYPE AND MATERIAL gable/asphalt/metal SD	
11. ON NATIONAL REGISTER? YES () NO (X)		21. ORIGINAL USE, IF APPARENT dwelling 01A		33. NO. OF BAYS FRONT 6 SIDE 4	
12. IS IT ELIGIBLE? YES () NO (X)		22. PRESENT USE rental house		34. WALL TREATMENT stucco	
13. PART OF ESTAB. YES () HIST. DISTRICT? NO (X)		23. OWNERSHIP PUBLIC () PRIVATE (X)		35. PLAN SHAPE rect	
14. DISTRICT POTENTIAL? YES () NO (X)		24. OWNER'S NAME AND ADDRESS IF KNOWN		36. CHANGES (EXPLAIN IN NO. 42) ADDITION (X) ALTERED () MOVED ()	
15. NAME OF ESTABLISHED DISTRICT		25. OPEN TO PUBLIC? YES () NO (X)		37. CONDITION INTERIOR EXTERIOR good	
42. FURTHER DESCRIPTION OF IMPORTANT FEATURES Shed roofed portion on north either early addition or part of original; 3 gabled dormers on south; small shed roofed stoop at entry. Coursed rock on foundation. Porch added onto northeast corner; shed roofed addition on west. Early gable roofed addition on north with metal roof.		26. LOCAL CONTACT PERSON OR ORGANIZATION		38. PRESERVATION UNDERWAY? YES () NO (X)	
43. HISTORY AND SIGNIFICANCE An early house on Hollister's first residential street. House was moved from Kirbyville prior to 1915. Around 1915 the J.B. Gibson family of Mincy traded 160-acre farm at Miney for this house in Hollister. Gibsons occupied the house until the 1940's.		27. OTHER SURVEYS IN WHICH INCLUDED		39. ENDANGERED? BY WHAT? YES () NO (X)	
44. DESCRIPTION OF ENVIRONMENT AND OUTBUILDINGS Rock retaining wall on south; stepped rock retaining wall on east; small shed-roofed storage building on north.		45. SOURCES OF INFORMATION on-site inspection		40. VISIBLE FROM PUBLIC ROAD? YES (X) NO ()	
46. PREPARED BY LM-P		47. ORGANIZATION LM-P		41. DISTANCE FROM AND FRONTAGE ON ROAD 15'	
48. DATE 9-90		49. REVISION DATE(S)		5. OTHER NAME(S)	
RETURN THIS FORM WHEN COMPLETED TO: OFFICE OF HISTORIC PRESERVATION P.O. BOX 176 JEFFERSON CITY, MISSOURI 65102 PH. 314-751-4096		6. TOWNSHIP		7. RANGE	
F ADDITIONAL SPACE IS NEEDED, ATTACH SEPARATE SHEET(S) TO THIS FORM		8. SECTION			



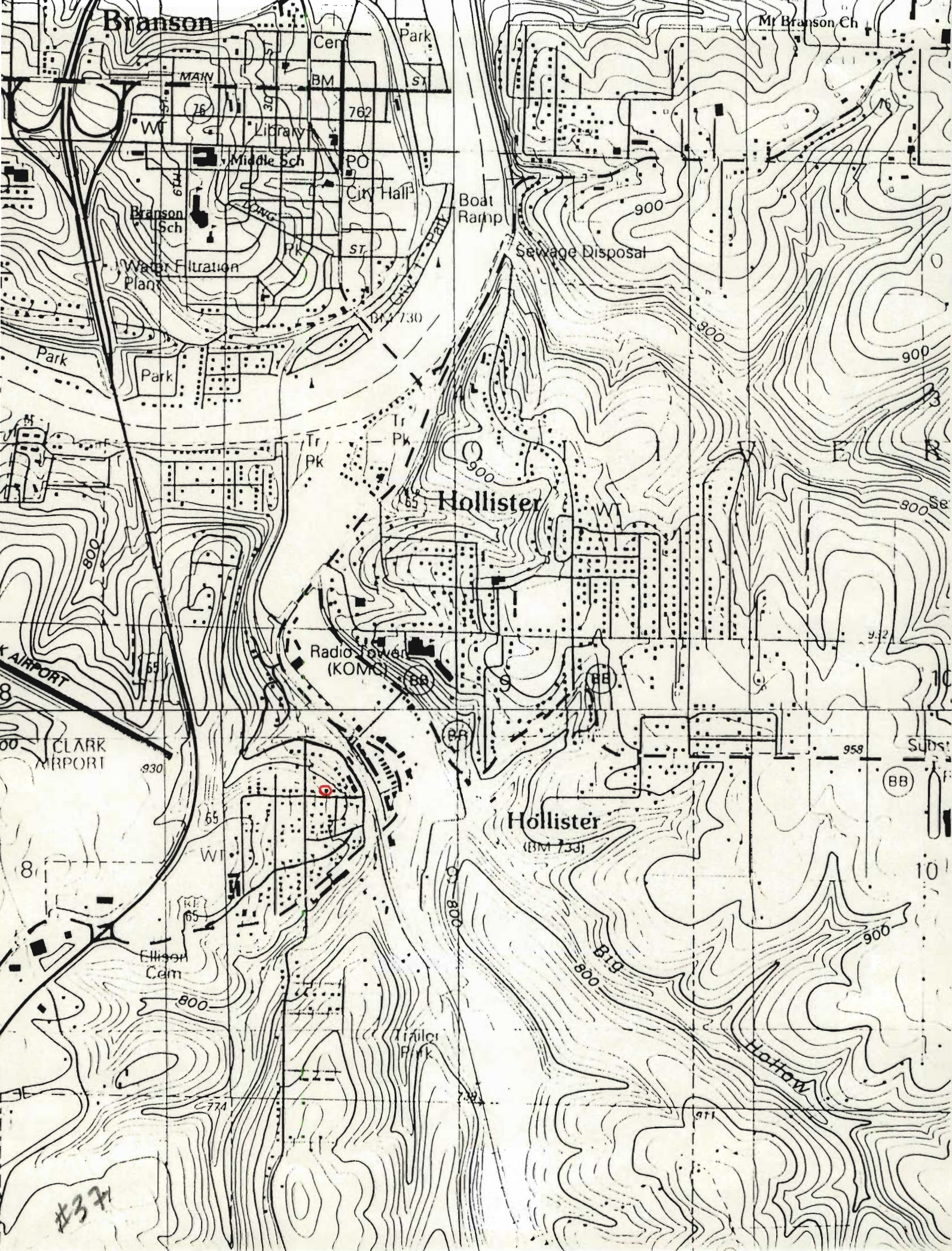


MISSOURI OFFICE OF HISTORIC PRESERVATION

ARCHITECTURAL/HISTORIC INVENTORY SURVEY FORM

TA-AS-012-104

1. NO. 37		4. PRESENT LOCAL NAME(S) OR DESIGNATION(S)		1. NO.	
2. COUNTY Taney		5. OTHER NAME(S)			2. COUNTY
3. LOCATION OF NEGATIVES COS					
6. SPECIFIC LEGAL LOCATION TOWNSHIP 22N RANGE 21W SECTION 9 IF CITY OR TOWN, STREET ADDRESS Fourth St.		16. THEMATIC CATEGORY tourism		28. NO. OF STORIES 1 1/2	
7. CITY OR TOWN IF RURAL, VICINITY Hollister		17. DATE(S) OR PERIOD 1920s			29. BASEMENT? YES () NO (X)
8. DESCRIPTION OF LOCATION House sits on north side of street on lot which slopes to the north and east; house faces south with entry on south		18. STYLE OR DESIGN vernacular 12		30. FOUNDATION MATERIAL concrete	
9. COORDINATES UTM LAT LONG Hollister		19. ARCHITECT OR ENGINEER LB		31. WALL CONSTRUCTION frame	
10. SITE () STRUCTURE () BUILDING (X) OBJECT ()		20. CONTRACTOR OR BUILDER		32. ROOF TYPE AND MATERIAL gable/asphalt	
11. ON NATIONAL REGISTER? YES () NO (X)		21. ORIGINAL USE, IF APPARENT dwelling OIA		33. NO. OF BAYS FRONT 8 SIDE 5	
12. IS IT ELIGIBLE? YES () NO (X)		22. PRESENT USE dwelling		34. WALL TREATMENT wood	
13. PART OF ESTAB. YES () NO ()		23. OWNERSHIP PUBLIC () PRIVATE (X)		35. PLAN SHAPE rect	
14. DISTRICT YES () POTENTIAL? NO (X)		24. OWNER'S NAME AND ADDRESS IF KNOWN		36. CHANGES (EXPLAIN IN NO. 42) ADDITION (X) ALTERED () MOVED ()	
15. NAME OF ESTABLISHED DISTRICT		25. OPEN TO PUBLIC? YES () NO (X)		37. CONDITION INTERIOR EXTERIOR good	
42. FURTHER DESCRIPTION OF IMPORTANT FEATURES Double pen cabin type structure with small shed roofed stoop across both entry doors; shed roofed additions on north and northwest appear quite old. Slab rock foundation veneer on east of entry; slab rock skirting to west of entry.		26. LOCAL CONTACT PERSON OR ORGANIZATION		38. PRESERVATION UNDERWAY? YES () NO (X)	
43. HISTORY AND SIGNIFICANCE At one time the home of Sam Holliday, son of county judge, James Holliday, the stone mason responsible for much of Hollister's White River stone work. This house sat on Hollister's Main east/west street just behind Gloria Park, landscaped by the railroad's landscape engineer.		27. OTHER SURVEYS IN WHICH INCLUDED		39. ENDANGERED? BY WHAT? YES () NO (X)	
44. DESCRIPTION OF ENVIRONMENT AND OUTBUILDINGS Rock retaining wall in front of house; shed-roofed storage building to west.		46. PREPARED BY LM-P		40. VISIBLE FROM PUBLIC ROAD? YES (X) NO ()	
45. SOURCES OF INFORMATION on-site inspection		47. ORGANIZATION LM-P		41. DISTANCE FROM AND FRONTAGE ON ROAD 15'	
RETURN THIS FORM WHEN COMPLETED TO: OFFICE OF HISTORIC PRESERVATION P.O. BOX 176 JEFFERSON CITY, MISSOURI 65102 PH. 314-751-4096		48. DATE 9-90		5. OTHER NAME(S)	
IF ADDITIONAL SPACE IS NEEDED, ATTACH SEPARATE SHEET(S) TO THIS FORM		49. REVISION DATE(S)		6. TOWNSHIP	
				RANGE	
				SECTION	



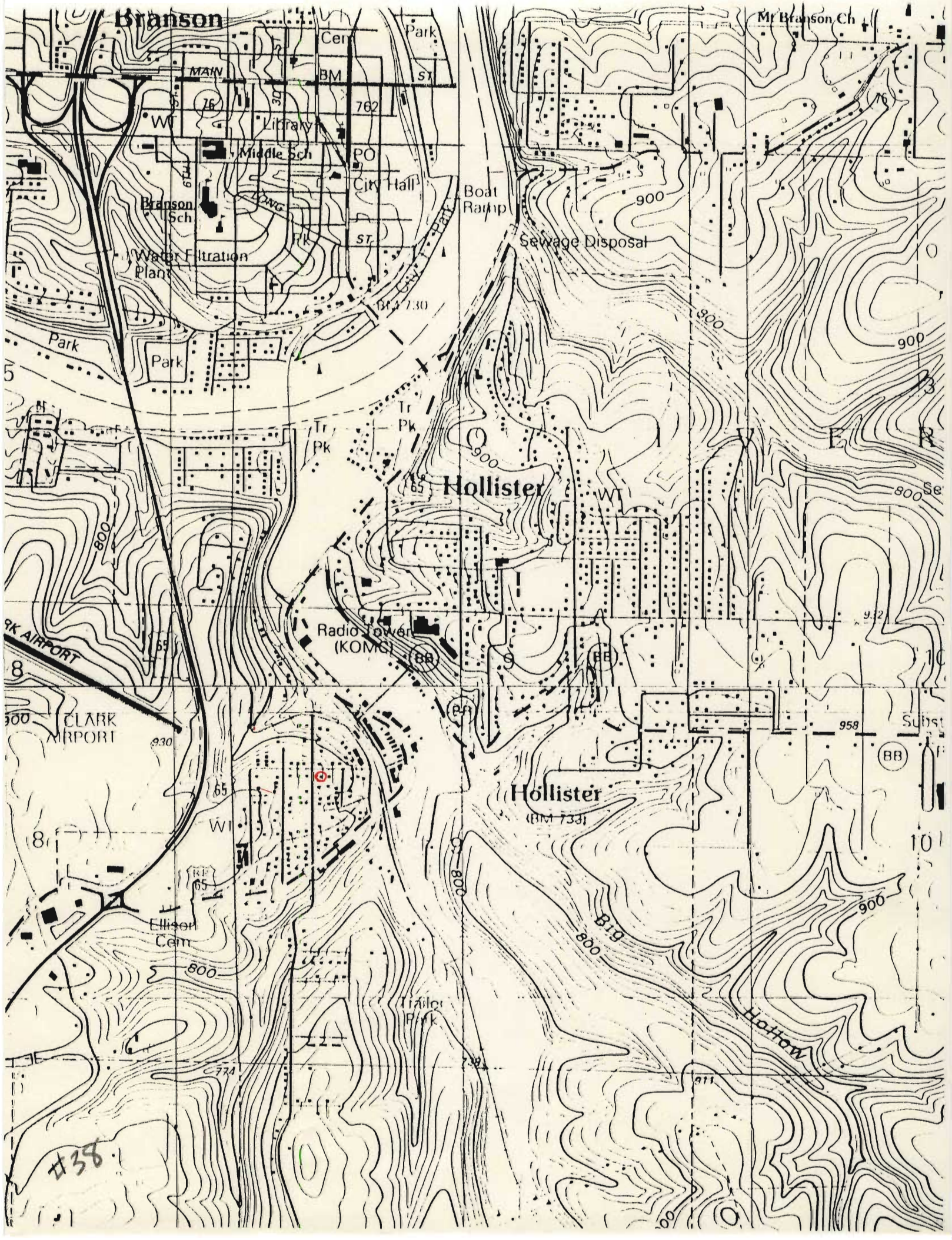


MISSOURI OFFICE OF HISTORIC PRESERVATION

ARCHITECTURAL/HISTORIC INVENTORY SURVEY FORM

TA-AS-012-105

1. NO. 38		4. PRESENT LOCAL NAME(S) OR DESIGNATION(S)		1. NO.	
2. COUNTY Taney		5. OTHER NAME(S)			2. COUNTY
3. LOCATION OF NEGATIVES COS					
6. SPECIFIC LEGAL LOCATION TOWNSHIP 22N RANGE 21W SECTION 9 IF CITY OR TOWN, STREET ADDRESS Fourth St.		16. THEMATIC CATEGORY tourism		2. PRESENT LOCAL NAME(S) OR DESIGNATION(S)	
7. CITY OR TOWN IF RURAL, VICINITY Hollister		17. DATE(S) OR PERIOD 1920s			
8. DESCRIPTION OF LOCATION House sets on southeast corner of Fourth and Maple streets; building faces north, primary entry on north.		18. STYLE OR DESIGN vernacular I with wing 09		4. PRESENT LOCAL NAME(S) OR DESIGNATION(S)	
9. COORDINATES UTM LAT LONG Hollister		19. ARCHITECT OR ENGINEER			
10. SITE () STRUCTURE () BUILDING (X) OBJECT ()		20. CONTRACTOR OR BUILDER Jess Holliday F u c i		5. OTHER NAME(S)	
11. ON NATIONAL REGISTER? YES () NO (X)		21. ORIGINAL USE, IF APPARENT dwelling 01A			
12. IS IT ELIGIBLE? YES () NO (X)		22. PRESENT USE dwelling		6. TOWNSHIP	
13. PART OF ESTAB. HIST. DISTRICT? YES () NO (X)		23. OWNERSHIP PUBLIC () PRIVATE (X)			
14. DISTRICT POTENTIAL? YES () NO (X)		24. OWNER'S NAME AND ADDRESS IF KNOWN		RANGE	
15. NAME OF ESTABLISHED DISTRICT		25. OPEN TO PUBLIC? YES () NO (X)			
42. FURTHER DESCRIPTION OF IMPORTANT FEATURES Carport added on south; slab rock foundation veneer on east, brick foundation veneer on west. Southern wing and front porch probably early additions.		26. LOCAL CONTACT PERSON OR ORGANIZATION		SECTION	
43. HISTORY AND SIGNIFICANCE Built by Jess Holliday, son of county judge Jim Holliday, stone mason responsible for much of Hollister's White River rock work. Fourth St. was Hollister's original east/west street.		27. OTHER SURVEYS IN WHICH INCLUDED			
44. DESCRIPTION OF ENVIRONMENT AND OUTBUILDINGS Remains of a coursed rubble wall, probably built circa 1912 by railroad landscape architect Jerry Butterfield, borders lot along Fourth St., very old gable roof garage/storage building on south.		28. NO. OF STORIES 2		4. PRESENT LOCAL NAME(S) OR DESIGNATION(S)	
45. SOURCES OF INFORMATION on-site inspection		29. BASEMENT? YES () NO (X)			
RETURN THIS FORM WHEN COMPLETED TO: OFFICE OF HISTORIC PRESERVATION P.O. BOX 176 JEFFERSON CITY, MISSOURI 65102 PH. 314-751-4096		30. FOUNDATION MATERIAL concrete		6. TOWNSHIP	
IF ADDITIONAL SPACE IS NEEDED, ATTACH SEPARATE SHEET(S) TO THIS FORM		31. WALL CONSTRUCTION frame			
		32. ROOF TYPE AND MATERIAL gable/asphalt		RANGE	
		33. NO. OF BAYS FRONT 5 SIDE 6			
		34. WALL TREATMENT stucco		SECTION	
		35. PLAN SHAPE ell			
		36. CHANGES (EXPLAIN IN NO. 42) ADDITION (X) ALTERED () MOVED ()		4. PRESENT LOCAL NAME(S) OR DESIGNATION(S)	
		37. CONDITION INTERIOR EXTERIOR excellent			
		38. PRESERVATION UNDERWAY? YES (X) NO ()		5. OTHER NAME(S)	
		39. ENDANGERED? BY WHAT? YES () NO (X)			
		40. VISIBLE FROM PUBLIC ROAD? YES (X) NO ()		6. TOWNSHIP	
		41. DISTANCE FROM AND FRONTAGE ON ROAD 20'			
		PHOTO MUST BE PROVIDED		RANGE	
		46. PREPARED BY LM-P		SECTION	
		47. ORGANIZATION LM-P			
		48. DATE 9-90		4. PRESENT LOCAL NAME(S) OR DESIGNATION(S)	
		49. REVISION DATE(S)			





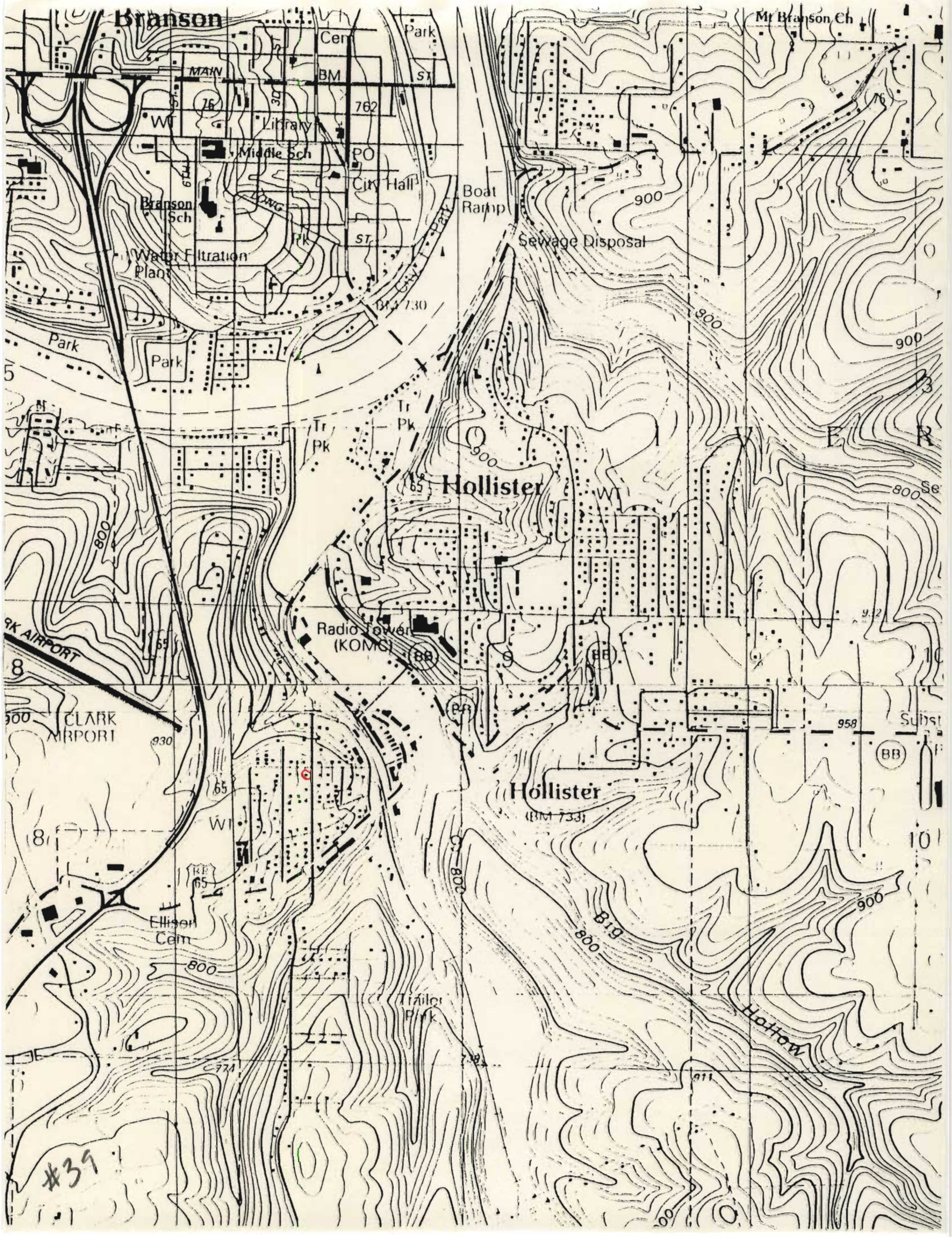
4TH ST
MAPLE ST



ARCHITECTURAL/HISTORIC INVENTORY SURVEY FORM

TA-AS-012-106

1. NO. <u>39</u> 2. COUNTY <u>Taney</u> 3. LOCATION OF NEGATIVES <u>COS</u>	4. PRESENT LOCAL NAME(S) OR DESIGNATION(S) 5. OTHER NAME(S)	1. NO.	
6. SPECIFIC LEGAL LOCATION TOWNSHIP <u>22N</u> RANGE <u>21W</u> SECTION <u>9</u> IF CITY OR TOWN, STREET ADDRESS <u>Fourth St.</u> 7. CITY OR TOWN IF RURAL, VICINITY <u>Hollister</u> 8. DESCRIPTION OF LOCATION House sits on southern corner of Fourth and Main Streets facing north. 9. COORDINATES UTM LAT LONG <u>Hollister</u> 10. SITE () STRUCTURE () BUILDING (x) OBJECT () 11. ON NATIONAL REGISTER? YES () NO (x) 12. IS IT ELIGIBLE? YES () NO (x) 13. PART OF ESTAB. HIST. DISTRICT? YES () NO (x) 14. DISTRICT POTENTIAL? YES () NO (x) 15. NAME OF ESTABLISHED DISTRICT	16. THEMATIC CATEGORY <u>tourism</u> 17. DATE(S) OR PERIOD <u>ca. 1935</u> 18. STYLE OR DESIGN <u>vernacular</u> <u>49</u> 19. ARCHITECT OR ENGINEER 20. CONTRACTOR OR BUILDER <u>CB</u> 21. ORIGINAL USE, IF APPARENT <u>dwelling</u> <u>0117</u> 22. PRESENT USE <u>dwelling</u> 23. OWNERSHIP PUBLIC () PRIVATE (x) 24. OWNER'S NAME AND ADDRESS IF KNOWN 25. OPEN TO PUBLIC? YES () NO (x) 26. LOCAL CONTACT PERSON OR ORGANIZATION 27. OTHER SURVEYS IN WHICH INCLUDED	28. NO. OF STORIES <u>1</u> 29. BASEMENT? YES () NO (x) 30. FOUNDATION MATERIAL <u>concrete</u> 31. WALL CONSTRUCTION <u>frame</u> 32. ROOF TYPE AND MATERIAL <u>gable/asphalt</u> 33. NO. OF BAYS FRONT <u>4</u> SIDE <u>4</u> 34. WALL TREATMENT <u>wood</u> 35. PLAN SHAPE <u>rect</u> 36. CHANGES (EXPLAIN IN NO. 42) ADDITION (x) ALTERED () MOVED () 37. CONDITION INTERIOR EXTERIOR <u>good</u> 38. PRESERVATION UNDERWAY? YES () NO (x) 39. ENDANGERED? BY WHAT? YES () NO (x) 40. VISIBLE FROM PUBLIC ROAD? YES (x) NO () 41. DISTANCE FROM AND FRONTAGE ON ROAD <u>20'</u>	2. COUNTY
42. FURTHER DESCRIPTION OF IMPORTANT FEATURES Small patio has been poured on east side and covered with metal awning; lean-to portion of building on south either part of original or quite old addition. 43. HISTORY AND SIGNIFICANCE	PHOTO MUST BE PROVIDED		4. PRESENT LOCAL NAME(S) OR DESIGNATION(S)
44. DESCRIPTION OF ENVIRONMENT AND OUTBUILDINGS Detached two-car garage on south. 45. SOURCES OF INFORMATION <u>on-site inspection</u>	46. PREPARED BY <u>LM-P</u> 47. ORGANIZATION <u>LM-P</u> 48. DATE <u>9-90</u>	49. REVISION DATE(S)	5. OTHER NAME(S)
RETURN THIS FORM WHEN COMPLETED TO: OFFICE OF HISTORIC PRESERVATION P.O. BOX 176 JEFFERSON CITY, MISSOURI 65102 PH. 314-751-4096 IF ADDITIONAL SPACE IS NEEDED, ATTACH SEPARATE SHEET(S) TO THIS FORM			6. TOWNSHIP
			RANGE
			SECTION



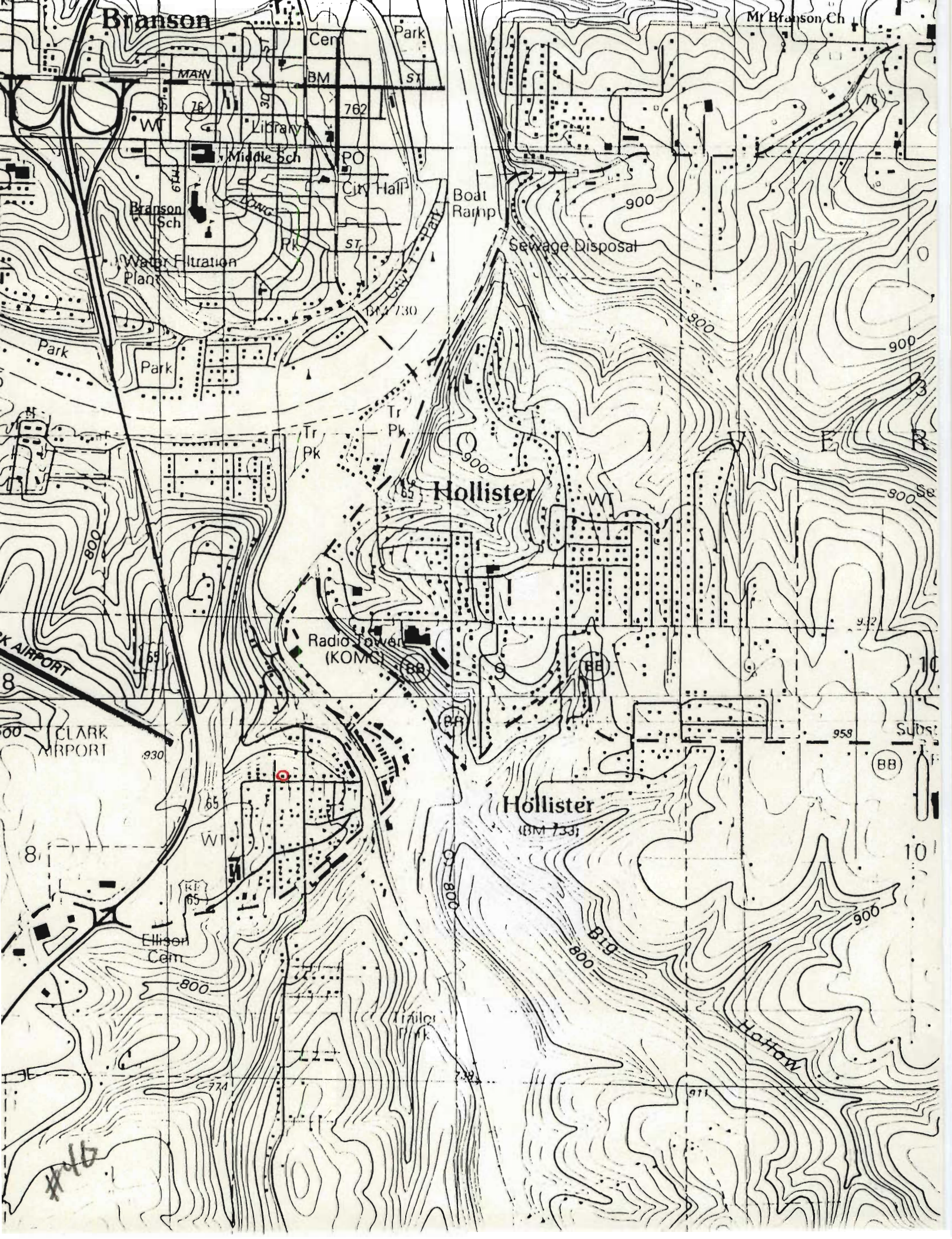


MISSOURI OFFICE OF HISTORIC PRESERVATION

ARCHITECTURAL/HISTORIC INVENTORY SURVEY FORM

TA-05-012-107

1. NO. 40		4. PRESENT LOCAL NAME(S) OR DESIGNATION(S)		1. NO.
2. COUNTY Taney		5. OTHER NAME(S)		2. COUNTY
3. LOCATION OF NEGATIVES COS				4. PRESENT LOCAL NAME(S) OR DESIGNATION(S)
6. SPECIFIC LEGAL LOCATION TOWNSHIP 22N RANGE 21W SECTION 9 IF CITY OR TOWN, STREET ADDRESS Fourth Street		16. THEMATIC CATEGORY tourism		2. COUNTY
		17. DATE(S) OR PERIOD ca. 1940		4. PRESENT LOCAL NAME(S) OR DESIGNATION(S)
7. CITY OR TOWN IF RURAL, VICINITY Hollister		18. STYLE OR DESIGN vernacular 49		2. COUNTY
		19. ARCHITECT OR ENGINEER		4. PRESENT LOCAL NAME(S) OR DESIGNATION(S)
8. DESCRIPTION OF LOCATION Building faces south with entry on south		20. CONTRACTOR OR BUILDER RI		2. COUNTY
		21. ORIGINAL USE, IF APPARENT		4. PRESENT LOCAL NAME(S) OR DESIGNATION(S)
9. COORDINATES UTM LAT Hollister LONG		22. PRESENT USE dwelling		2. COUNTY
		23. OWNERSHIP PUBLIC () PRIVATE (x)		4. PRESENT LOCAL NAME(S) OR DESIGNATION(S)
10. SITE () STRUCTURE () BUILDING (x) OBJECT ()		24. OWNER'S NAME AND ADDRESS IF KNOWN		2. COUNTY
		25. OPEN TO PUBLIC? YES () NO (x)		4. PRESENT LOCAL NAME(S) OR DESIGNATION(S)
11. ON NATIONAL REGISTER? YES () NO (x)		26. LOCAL CONTACT PERSON OR ORGANIZATION		2. COUNTY
12. IS IT ELIGIBLE? YES () NO (x)		27. OTHER SURVEYS IN WHICH INCLUDED		4. PRESENT LOCAL NAME(S) OR DESIGNATION(S)
13. PART OF ESTAB. YES () HIST. DISTRICT? NO (x)				2. COUNTY
14. DISTRICT YES () POTENTIAL? NO (x)				4. PRESENT LOCAL NAME(S) OR DESIGNATION(S)
15. NAME OF ESTABLISHED DISTRICT				2. COUNTY
42. FURTHER DESCRIPTION OF IMPORTANT FEATURES Enclosed screened resort-style porch across south; structural addition and deck added onto north; concrete foundation under porch probably replaced original piers.		28. NO. OF STORIES 1 - /		2. COUNTY
		29. BASEMENT? YES () NO (x)		4. PRESENT LOCAL NAME(S) OR DESIGNATION(S)
		30. FOUNDATION MATERIAL concrete		2. COUNTY
		31. WALL CONSTRUCTION frame		4. PRESENT LOCAL NAME(S) OR DESIGNATION(S)
		32. ROOF TYPE AND MATERIAL gable/asphalt 63		2. COUNTY
		33. NO. OF BAYS FRONT 8 SIDE 5		4. PRESENT LOCAL NAME(S) OR DESIGNATION(S)
		34. WALL TREATMENT wood		2. COUNTY
		35. PLAN SHAPE square		4. PRESENT LOCAL NAME(S) OR DESIGNATION(S)
		36. CHANGES (EXPLAIN IN NO. 42) ADDITION (x) ALTERED () MOVED ()		2. COUNTY
		37. CONDITION INTERIOR EXTERIOR good		4. PRESENT LOCAL NAME(S) OR DESIGNATION(S)
		38. PRESERVATION UNDERWAY? YES () NO (x)		2. COUNTY
		39. ENDANGERED? BY WHAT? neglect YES (x) NO ()		4. PRESENT LOCAL NAME(S) OR DESIGNATION(S)
		40. VISIBLE FROM PUBLIC ROAD? YES (x) NO ()		2. COUNTY
		41. DISTANCE FROM AND FRONTAGE ON ROAD 20'		4. PRESENT LOCAL NAME(S) OR DESIGNATION(S)
43. HISTORY AND SIGNIFICANCE		<div style="border: 2px solid black; padding: 20px; width: 100%;"> <p style="font-size: 24px; margin: 0;">PHOTO MUST BE PROVIDED</p> </div>		5. OTHER NAME(S)
				6. TOWNSHIP
44. DESCRIPTION OF ENVIRONMENT AND OUTBUILDINGS Property bordered on east by rock retaining wall.		46. PREPARED BY LM-P		RANGE
				SECTION
45. SOURCES OF INFORMATION on-site inspection		47. ORGANIZATION LM-P		6. TOWNSHIP
RETURN THIS FORM WHEN COMPLETED TO: OFFICE OF HISTORIC PRESERVATION P.O. BOX 176 JEFFERSON CITY, MISSOURI 65102 PH. 314-751-4096		48. DATE 9-98		6. TOWNSHIP
		49. REVISION DATE(S)		RANGE
IF ADDITIONAL SPACE IS NEEDED, ATTACH SEPARATE SHEET(S) TO THIS FORM				SECTION





MISSOURI OFFICE OF HISTORIC PRESERVATION

ARCHITECTURAL/HISTORIC INVENTORY SURVEY FORM

TA-AS-012-108

1. NO. 41	4. PRESENT LOCAL NAME(S) OR DESIGNATION(S)		1. NO.
2. COUNTY Taney	5. OTHER NAME(S)		2. COUNTY
3. LOCATION OF NEGATIVES COS			
6. SPECIFIC LEGAL LOCATION TOWNSHIP 22N RANGE 21W SECTION 9 IF CITY OR TOWN, STREET ADDRESS Fourth Street	16. THEMATIC CATEGORY tourism	28. NO. OF STORIES 1-1 29. BASEMENT? YES () NO (X)	4. PRESENT LOCAL NAME(S) OR DESIGNATION(S)
7. CITY OR TOWN IF RURAL, VICINITY Hollister	17. DATE(S) OR PERIOD ca. 1940	30. FOUNDATION MATERIAL concrete	
8. DESCRIPTION OF LOCATION Building faces north with entry on the north.	18. STYLE OR DESIGN vernacular 08	31. WALL CONSTRUCTION frame	5. OTHER NAME(S)
	19. ARCHITECT OR ENGINEER	32. ROOF TYPE AND MATERIAL gable/asphalt sh	
9. COORDINATES UTM LAT LONG Hollister	20. CONTRACTOR OR BUILDER TQ 20	33. NO. OF BAYS FRONT 3 SIDE 3	6. TOWNSHIP
	21. ORIGINAL USE, IF APPARENT dwelling DIA	34. WALL TREATMENT wood	
10. SITE () STRUCTURE () BUILDING (X) OBJECT ()	22. PRESENT USE dwelling	35. PLAN SHAPE square	RANGE
11. ON NATIONAL REGISTER? YES () NO (X)	23. OWNERSHIP PUBLIC () PRIVATE (X)	36. CHANGES (EXPLAIN IN NO. 42) ADDITION () ALTERED () MOVED ()	
12. IS IT ELIGIBLE? YES () NO (X)	24. OWNER'S NAME AND ADDRESS IF KNOWN	37. CONDITION INTERIOR EXTERIOR good	SECTION
13. PART OF ESTAB. HIST. DISTRICT? YES () NO (X)	25. OPEN TO PUBLIC? YES () NO (X)	38. PRESERVATION UNDERWAY? YES () NO (X)	
14. DISTRICT POTENTIAL? YES () NO (X)	26. LOCAL CONTACT PERSON OR ORGANIZATION	39. ENDANGERED? BY WHAT? YES () NO (X)	
15. NAME OF ESTABLISHED DISTRICT	27. OTHER SURVEYS IN WHICH INCLUDED	40. VISIBLE FROM PUBLIC ROAD? YES (X) NO ()	
42. FURTHER DESCRIPTION OF IMPORTANT FEATURES Shed-roofed portion on south either part of original structure or very early addition.		41. DISTANCE FROM AND FRONTAGE ON ROAD 15'	
43. HISTORY AND SIGNIFICANCE		PHOTO MUST BE PROVIDED	
44. DESCRIPTION OF ENVIRONMENT AND OUTBUILDINGS Detached garage on south (modern structure).			
45. SOURCES OF INFORMATION on-site inspection	46. PREPARED BY LM-P		
RETURN THIS FORM WHEN COMPLETED TO: OFFICE OF HISTORIC PRESERVATION P.O. BOX 176 JEFFERSON CITY, MISSOURI 65102 PH. 314-751-4096		47. ORGANIZATION LM-P	
IF ADDITIONAL SPACE IS NEEDED, ATTACH SEPARATE SHEET(S) TO THIS FORM		48. DATE 9-90	49. REVISION DATE(S)

