

# MISSOURI OFFICE OF HISTORIC PRESERVATION

## ARCHITECTURAL/HISTORIC INVENTORY SURVEY FORM

1. NO. 199		4. PRESENT LOCAL NAME(S) OR DESIGNATION(S)		1. NO. 199	
2. COUNTY St. Francois		5. OTHER NAME(S)			2. COUNTY St. Francois
3. LOCATION OF NEGATIVES					
6. SPECIFIC LEGAL LOCATION TOWNSHIP _____ RANGE _____ SECTION _____ IF CITY OR TOWN, STREET ADDRESS 12 A Street		16. THEMATIC CATEGORY		4. PRESENT LOCAL NAME(S) OR DESIGNATION(S) 12 A Street	
7. CITY OR TOWN IF RURAL, VICINITY Bonne Terre		17. DATE(S) OR PERIOD ca. 1910			
8. DESCRIPTION OF LOCATION		18. STYLE OR DESIGN 20th century vernacular			
9. COORDINATES UTM LAT _____ LONG _____		19. ARCHITECT OR ENGINEER		5. OTHER NAME(S)	
10. SITE ( ) STRUCTURE ( ) BUILDING (X) OBJECT ( )		20. CONTRACTOR OR BUILDER			
11. ON NATIONAL REGISTER? YES ( ) NO ( )		21. ORIGINAL USE, IF APPARENT Residence			
12. IS IT ELIGIBLE? YES ( ) NO ( )		22. PRESENT USE Residence		6. TOWNSHIP	
13. PART OF ESTAB. HIST. DISTRICT? YES ( ) NO ( )		23. OWNERSHIP PUBLIC ( ) PRIVATE (X)			
14. DISTRICT POTENTIAL? YES ( ) NO ( )		24. OWNER'S NAME AND ADDRESS IF KNOWN Linda Vandiver same			
15. NAME OF ESTABLISHED DISTRICT		25. OPEN TO PUBLIC? YES ( ) NO (X)		7. RANGE	
42. FURTHER DESCRIPTION OF IMPORTANT FEATURES		26. LOCAL CONTACT PERSON OR ORGANIZATION			
43. HISTORY AND SIGNIFICANCE		27. OTHER SURVEYS IN WHICH INCLUDED			
44. DESCRIPTION OF ENVIRONMENT AND OUTBUILDINGS		28. NO. OF STORIES 2.0		8. SECTION	
45. SOURCES OF INFORMATION		29. BASEMENT? YES (X) NO ( ) Below Grade			
46. PREPARED BY Thomson and Assoc.		30. FOUNDATION MATERIAL Stone/Even Course			
47. ORGANIZATION		31. WALL CONSTRUCTION Wood Frame		9. SECTION	
48. DATE 8/89		32. ROOF TYPE AND MATERIAL Hipped Gable/Composite			
49. REVISION DATE(S)		33. NO. OF BAYS FRONT 3 SIDE 3			
RETURN THIS FORM WHEN COMPLETED TO: OFFICE OF HISTORIC PRESERVATION P.O. BOX 176 JEFFERSON CITY, MISSOURI 65102 PH. 314-751-5365		34. WALL TREATMENT Weatherboard/Shingle			
IF ADDITIONAL SPACE IS NEEDED, ATTACH SEPARATE SHEET(S) TO THIS FORM		35. PLAN SHAPE Cross Gable			
		36. CHANGES (EXPLAIN IN NO. 42) ADDITION ( ) ALTERED ( ) MOVED ( )			
		37. CONDITION INTERIOR _____ EXTERIOR Good			
		38. PRESERVATION UNDERWAY? YES ( ) NO (X)			
		39. ENDANGERED? BY WHAT? YES ( ) NO (X)			
		40. VISIBLE FROM PUBLIC ROAD? YES (X) NO ( )			
		41. DISTANCE FROM AND FRONTAGE ON ROAD			
		PHOTO MUST BE PROVIDED			

Site No. \_\_\_\_\_

Indicate the chief topographical features, such as streams and elevations. Also indicate houses and roads. Indicate the site location by enclosing the site area with dotted line. Note scale of map and portion of section included in sketch map. Include drawings, photographs, etc. on additional pages.

**Indicate part of section included in sketch map.**


A 4x4 grid map with cardinal directions N, S, E, W. A vertical scale bar is on the left.

**Notes:**

**THIS IS PROBABLY THE ONE MOST IMPORTANT PART OF THIS DATA FORM!**

***Please Attach*** a copy of a topographic map with the site marked on it.



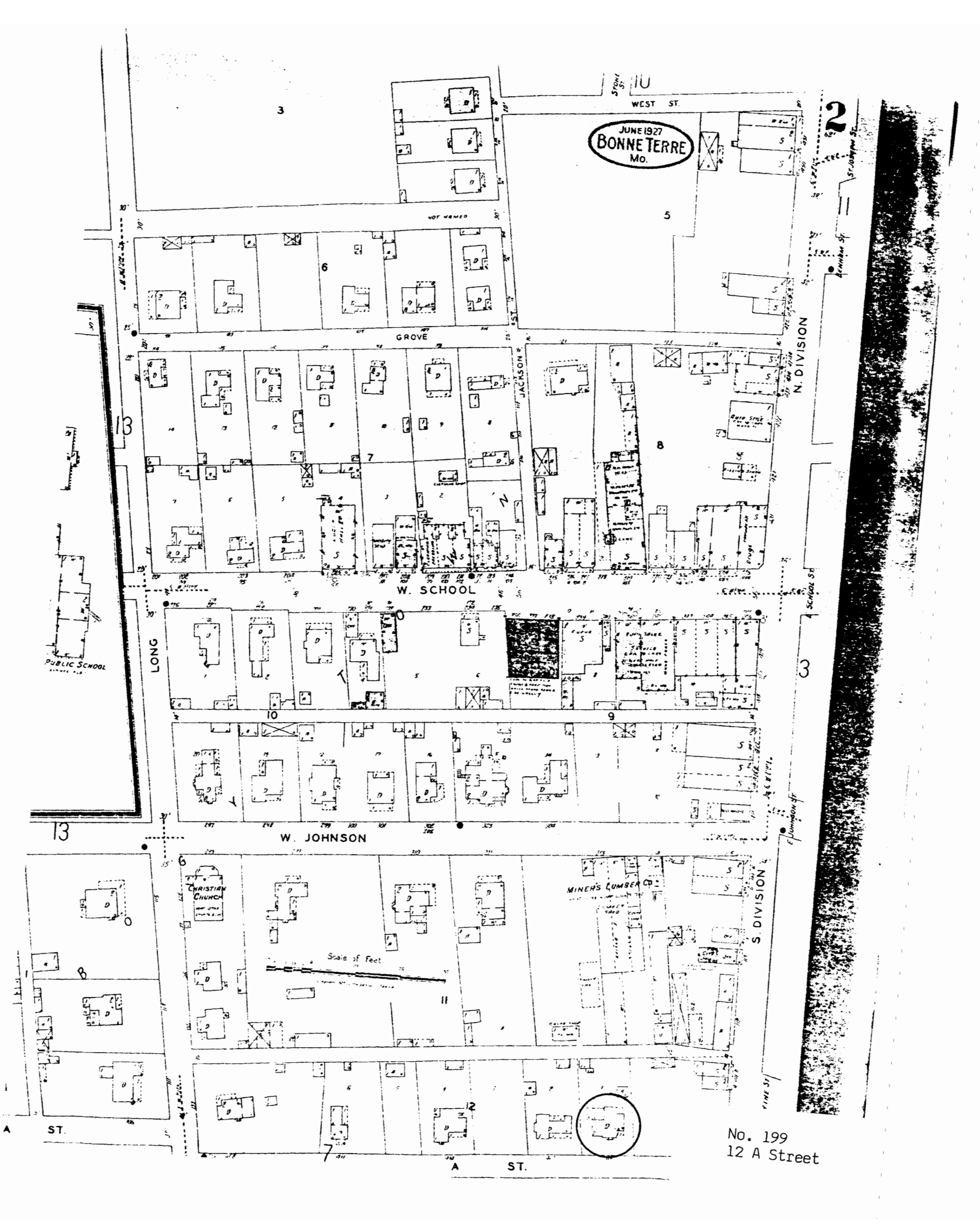
Property # 199/ 12 A Street

42. Architectural Description: 2 story frame, 3 bay residence built ca. 1910. The building has a clipped gable roof with 1 interior brick chimney. On the main facade is a projecting clipped gable bay with fish scale shingles in the gable field. The building has paired 1/1 rectangular wood sash windows, and a bay window on the first story with 1/1 sash windows. The side main entry porch has a shed roof with fish scale shingles, milled brackets, and milled porch posts. The main entrance has a glass and wood door with border glass. The first story is covered with wood shingles while the first story has weatherboard siding. At the rear is a one-story porch.

43. History and Significance: This vernacular residence was built ca. 1910 and retains much of its original design.

44. Description of Environment and Outbuildings: This building is located on a rectangular urban lot in a residential area of Bonne Terre. At the rear is a metal gable roof shed added ca. 1980 and a wood gambrel roof shed also added ca. 1980.

45. Sources of information: Sanborn maps.



JUNE 1927  
BONNE TERRE  
Mo.

2

WEST ST.

NOT NAMED

5

6

GROVE

7

W. SCHOOL

N. DIVISION

13

LONG

PUBLIC SCHOOL

3

10

W. JOHNSON

6

CHRISTIAN CHURCH

Scale of Feet.

MINER'S LUMBER CO.

S. DIVISION

ST.

A ST.

No. 199  
12 A Street



# MISSOURI OFFICE OF HISTORIC PRESERVATION

## ARCHITECTURAL/HISTORIC INVENTORY SURVEY FORM

1. NO. 200		4. PRESENT LOCAL NAME(S) OR DESIGNATION(S) Leota's Beauty Shop		1. NO. 200	
2. COUNTY St. Francois		5. OTHER NAME(S)			2. COUNTY St. Francois
3. LOCATION OF NEGATIVES					
6. SPECIFIC LEGAL LOCATION TOWNSHIP _____ RANGE _____ SECTION _____ IF CITY OR TOWN, STREET ADDRESS 24 A Street		16. THEMATIC CATEGORY		4. PRESENT LOCAL NAME(S) OR DESIGNATION(S) Leota's Beauty Shop	
7. CITY OR TOWN IF RURAL, VICINITY Bonne Terre		17. DATE(S) OR PERIOD ca. 1910			
8. DESCRIPTION OF LOCATION		18. STYLE OR DESIGN T-Plan			
		19. ARCHITECT OR ENGINEER		5. OTHER NAME(S)	
		20. CONTRACTOR OR BUILDER			
		21. ORIGINAL USE, IF APPARENT Residence			
		22. PRESENT USE Commercial		6. TOWNSHIP	
		23. OWNERSHIP PUBLIC ( ) PRIVATE (X)			
		24. OWNER'S NAME AND ADDRESS IF KNOWN Leota's Beauty Shop			
9. COORDINATES UTM LAT LONG		25. OPEN TO PUBLIC? YES (X) NO ( )		RANGE	
10. SITE ( ) STRUCTURE ( ) BUILDING (X) OBJECT ( )		26. LOCAL CONTACT PERSON OR ORGANIZATION			
11. ON NATIONAL REGISTER? YES ( ) NO ( )		27. OTHER SURVEYS IN WHICH INCLUDED			
12. IS IT ELIGIBLE? YES ( ) NO ( )				SECTION	
13. PART OF ESTAB. HIST. DISTRICT? YES ( ) NO ( )					
14. DISTRICT POTENTIAL? YES ( ) NO ( )					
15. NAME OF ESTABLISHED DISTRICT					
42. FURTHER DESCRIPTION OF IMPORTANT FEATURES		PHOTO MUST BE PROVIDED			
43. HISTORY AND SIGNIFICANCE					
44. DESCRIPTION OF ENVIRONMENT AND OUTBUILDINGS					
45. SOURCES OF INFORMATION		46. PREPARED BY Thomason and Assoc.			
		47. ORGANIZATION			
RETURN THIS FORM WHEN COMPLETED TO: OFFICE OF HISTORIC PRESERVATION P.O. BOX 176 JEFFERSON CITY, MISSOURI 65102 PH. 314-751-5365		48. DATE 8/89		49. REVISION DATE(S)	

IF ADDITIONAL SPACE IS NEEDED, ATTACH SEPARATE SHEET(S) TO THIS FORM



Property # 200/ 24 A Street

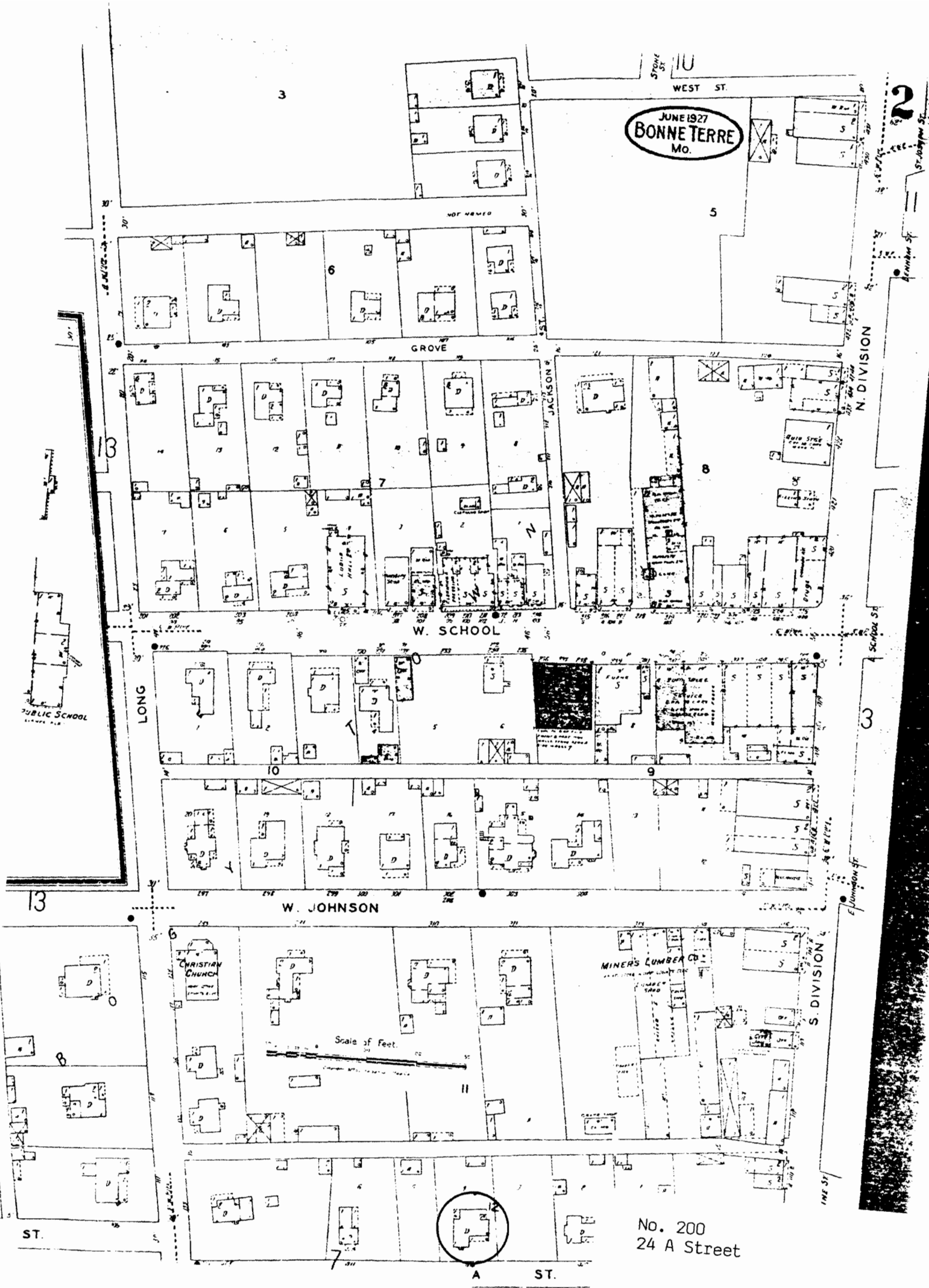
42. Architectural Description: One-story frame, 3 bay, T-Plan residence built ca. 1910. The house has a stone foundation, clipped gable roof of composition shingles, and shiplap siding. On the main (S) facade is a one-story shed, partial width porch with tapered frame posts on brick piers. The porch has a railing with wide square wood balusters. The entrances have ca. 1950 frame and glass doors and a picture window was added ca. 1950 on the main facade. The projecting gable has a bay window with three 1/1 sash windows. In the gable field are fish scale wood shingles. Windows on the other facades are original 1/1 sash. On the west facade is a secondary entrance with an original single light glass and frame door. Over this door is a ca. 1925 gable stoop. This facade also has fish scale shingles in the gable.

43. History and Significance: Despite alterations this residence is an example of an early 20th century T-plan residence built ca. 1910.

44. Description of Environment and Outbuildings: Located on a rectangular urban lot in a residential area.

45. Sources of information: Sanborn maps.





JUNE 1927  
BONNE TERRE  
MO.

GROVE

W. SCHOOL

W. JOHNSON

CHRISTIAN CHURCH

MINER'S LUMBER CO.

Scale of Feet.

No. 200  
24 A Street

ST.

ST.

N. DIVISION

S. DIVISION





# MISSOURI OFFICE OF HISTORIC PRESERVATION

## ARCHITECTURAL/HISTORIC INVENTORY SURVEY FORM

1. NO. 201		4. PRESENT LOCAL NAME(S) OR DESIGNATION(S)		1. NO. 201	
2. COUNTY St. Francois		5. OTHER NAME(S)			2. COUNTY St. Francois
3. LOCATION OF NEGATIVES					
6. SPECIFIC LEGAL LOCATION TOWNSHIP _____ RANGE _____ SECTION _____ IF CITY OR TOWN, STREET ADDRESS 25 A Street		16. THEMATIC CATEGORY		4. PRESENT LOCAL NAME(S) OR DESIGNATION(S) 25 A Street	
7. CITY OR TOWN IF RURAL, VICINITY Bonne Terre		17. DATE(S) OR PERIOD ca. 1910			
8. DESCRIPTION OF LOCATION		18. STYLE OR DESIGN T-Plan			
		19. ARCHITECT OR ENGINEER			
		20. CONTRACTOR OR BUILDER			
		21. ORIGINAL USE, IF APPARENT Residence			
		22. PRESENT USE Residence			
9. COORDINATES UTM LAT _____ LONG _____		23. OWNERSHIP PUBLIC ( ) PRIVATE (X)			
10. SITE ( ) STRUCTURE ( ) BUILDING (X) OBJECT ( )		24. OWNER'S NAME AND ADDRESS IF KNOWN Naomi Aubuchon same			
11. ON NATIONAL REGISTER? YES ( ) NO ( )		25. OPEN TO PUBLIC? YES ( ) NO (X)			
12. IS IT ELIGIBLE? YES ( ) NO ( )		26. LOCAL CONTACT PERSON OR ORGANIZATION			
13. PART OF ESTAB. HIST. DISTRICT? YES ( ) NO ( )		27. OTHER SURVEYS IN WHICH INCLUDED			
14. DISTRICT POTENTIAL? YES ( ) NO ( )		30. NO. OF STORIES 1.0			
15. NAME OF ESTABLISHED DISTRICT		31. BASEMENT? YES ( ) NO (X)			
42. FURTHER DESCRIPTION OF IMPORTANT FEATURES		32. FOUNDATION MATERIAL Stone/Rock Faced			
		33. WALL CONSTRUCTION Wood Frame			
		34. ROOF TYPE AND MATERIAL Gable/Composition			
		35. NO. OF BAYS FRONT 3 SIDE 2			
		36. WALL TREATMENT Shiplap Siding			
		37. PLAN SHAPE T-Plan			
		38. CHANGES (EXPLAIN IN NO. 42) ADDITION ( ) ALTERED (X) MOVED ( )			
		39. CONDITION INTERIOR _____ EXTERIOR Good			
		40. PRESERVATION UNDERWAY? YES ( ) NO (X)			
		41. ENDANGERED? BY WHAT? YES ( ) NO (X)			
		42. VISIBLE FROM PUBLIC ROAD? YES (X) NO ( )			
		43. DISTANCE FROM AND FRONTAGE ON ROAD			
43. HISTORY AND SIGNIFICANCE		<div style="border: 1px solid black; padding: 10px; text-align: center;">             PHOTO MUST  BE PROVIDED           </div>		5. OTHER NAME(S)	
44. DESCRIPTION OF ENVIRONMENT AND OUTBUILDINGS				6. TOWNSHIP	
45. SOURCES OF INFORMATION		46. PREPARED BY Thomason and Assoc.		RANGE	
		47. ORGANIZATION			
RETURN THIS FORM WHEN COMPLETED TO: OFFICE OF HISTORIC PRESERVATION P.O. BOX 176 JEFFERSON CITY, MISSOURI 65102 PH. 314-751-5365		48. DATE 8/89		SECTION	
IF ADDITIONAL SPACE IS NEEDED, ATTACH SEPARATE SHEET(S) TO THIS FORM		49. REVISION DATE(S)			

Site No. \_\_\_\_\_

Indicate the chief topographical features, such as streams and elevations. Also indicate houses and roads. Indicate the site location by enclosing the site area with dotted line. Note scale of map and portion of section included in sketch map. Include drawings, photographs, etc. on additional pages.


**Notes:**

***Please Attach*** a copy of a topographic map with the site marked on it.

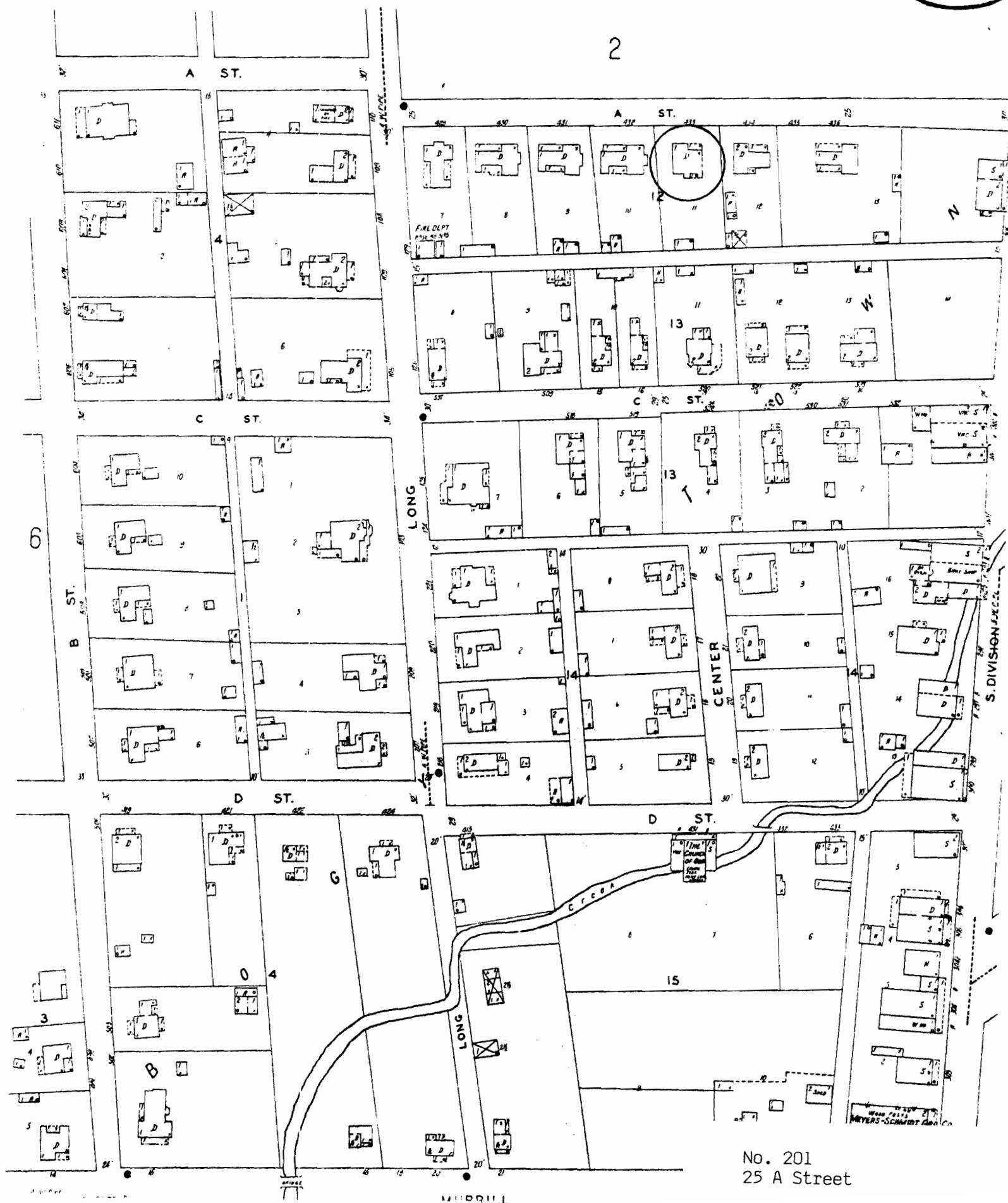
Property # 201/ 25 A Street

42. Architectural Description: One-story frame, 3 bay, T-plan residence built ca. 1910. The house has a stone foundation, gable roof of composition shingles, interior brick chimney, and shiplap siding. On the main (N) facade is a partial width shed porch with ca. 1960 wrought iron posts. The main entrances have original single light glass and wood paneled doors. Windows are original 1/1 rectangular wood sash. On the east facade is a ca. 1970 attached wood carport.

43. History and Significance: This residence was built ca. 1910 and is a good example of a T-plan residence.

44. Description of Environment and Outbuildings: Located on a rectangular urban lot in a residential area.

45. Sources of Information: Sanborn maps.









# MISSOURI OFFICE OF HISTORIC PRESERVATION

## ARCHITECTURAL/HISTORIC INVENTORY SURVEY FORM

1. NO. 202		4. PRESENT LOCAL NAME(S) OR DESIGNATION(S)		1. NO. 202	
2. COUNTY St. Francois		5. OTHER NAME(S)			2. COUNTY St. Francois
3. LOCATION OF NEGATIVES					
6. SPECIFIC LEGAL LOCATION TOWNSHIP _____ RANGE _____ SECTION _____ IF CITY OR TOWN, STREET ADDRESS 29 A Street		16. THEMATIC CATEGORY		28. NO. OF STORIES 1.0	
7. CITY OR TOWN IF RURAL, VICINITY Bonne Terre		17. DATE(S) OR PERIOD ca. 1905		29. BASEMENT? YES ( ) NO (X)	
8. DESCRIPTION OF LOCATION		18. STYLE OR DESIGN T-Plan		30. FOUNDATION MATERIAL Stone/Broken Course	
		19. ARCHITECT OR ENGINEER		31. WALL CONSTRUCTION Wood Frame	
		20. CONTRACTOR OR BUILDER		32. ROOF TYPE AND MATERIAL Hipped Gable/Compositi	
		21. ORIGINAL USE, IF APPARENT Residence		33. NO. OF BAYS FRONT 3 SIDE 3	
		22. PRESENT USE Residence		34. WALL TREATMENT Vinyl Siding	
		23. OWNERSHIP PUBLIC ( ) PRIVATE (X)		35. PLAN SHAPE T-Plan	
		24. OWNER'S NAME AND ADDRESS IF KNOWN Susie Saffel smae		36. CHANGES (EXPLAIN IN NO. 42) ADDITION ( ) ALTERED ( ) MOVED ( )	
9. COORDINATES UTM LAT LONG		25. OPEN TO PUBLIC? YES ( ) NO (X)		37. CONDITION INTERIOR _____ EXTERIOR Good	
10. SITE ( ) STRUCTURE ( ) BUILDING (X) OBJECT ( )		26. LOCAL CONTACT PERSON OR ORGANIZATION		38. PRESERVATION UNDERWAY? YES ( ) NO (X)	
11. ON NATIONAL REGISTER? YES ( ) NO ( )		27. OTHER SURVEYS IN WHICH INCLUDED		39. ENDANGERED? BY WHAT? YES ( ) NO (X)	
12. IS IT ELIGIBLE? YES ( ) NO ( )				40. VISIBLE FROM PUBLIC ROAD? YES (X) NO ( )	
13. PART OF ESTAB. HIST. DISTRICT? YES ( ) NO ( )				41. DISTANCE FROM AND FRONTAGE ON ROAD	
14. DISTRICT POTENTIAL? YES ( ) NO ( )					
15. NAME OF ESTABLISHED DISTRICT					
42. FURTHER DESCRIPTION OF IMPORTANT FEATURES				5. OTHER NAME(S)	
43. HISTORY AND SIGNIFICANCE					
44. DESCRIPTION OF ENVIRONMENT AND OUTBUILDINGS				6. TOWNSHIP RANGE SECTION	
45. SOURCES OF INFORMATION					
46. PREPARED BY Thomason and Assoc.				48. DATE 8/89	
47. ORGANIZATION					49. REVISION DATE(S)
RETURN THIS FORM WHEN COMPLETED TO: OFFICE OF HISTORIC PRESERVATION P.O. BOX 176 JEFFERSON CITY, MISSOURI 65102 PH. 314-751-5365					

Site No. \_\_\_\_\_

***Please Attach a copy of a topographic map with the site marked on it.***



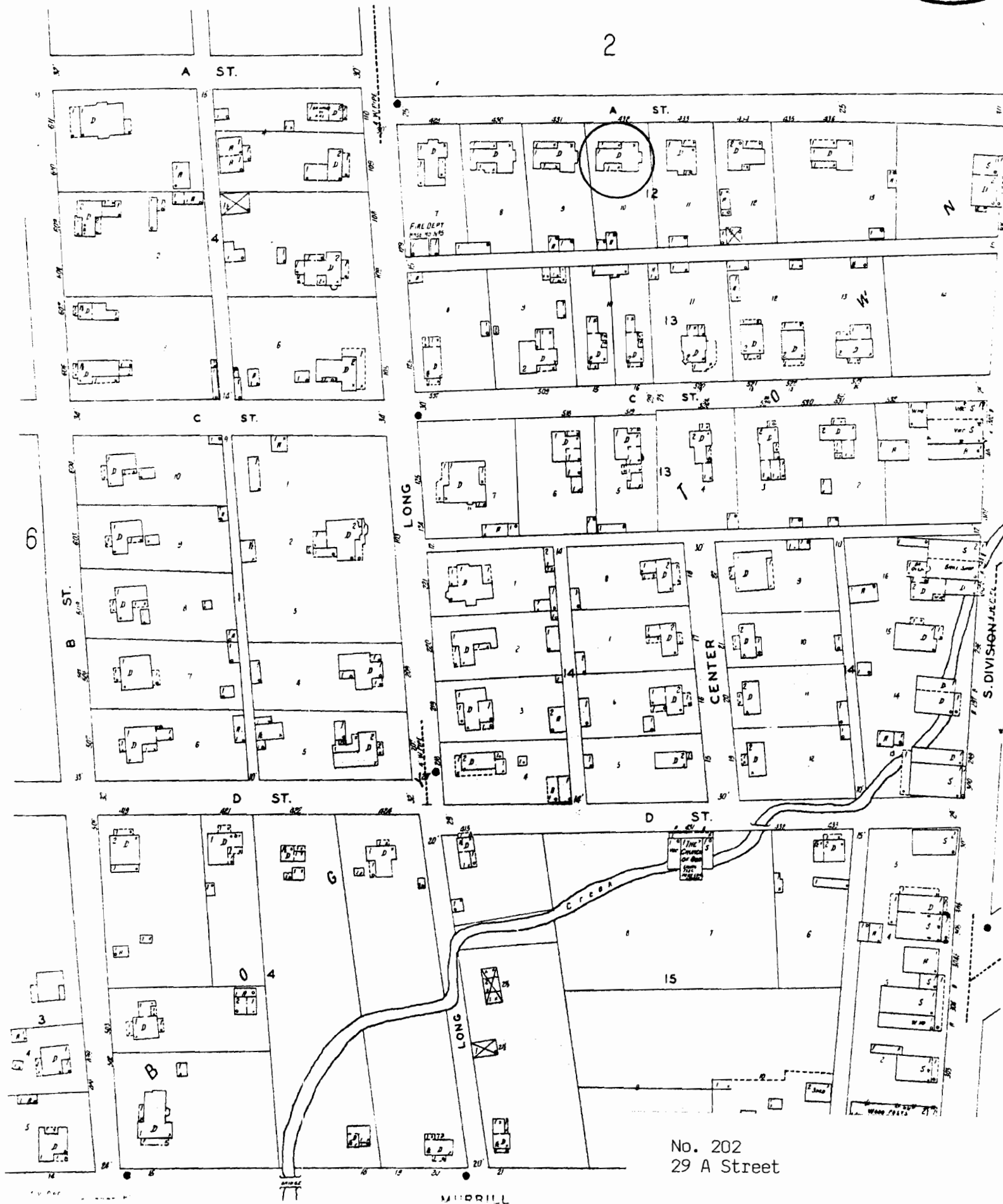
Property # 202/ 29 A Street

42. Architectural Description: One-story frame, 3 bay, T-plan residence built ca. 1905. On the main facade is a projecting clipped gable bay with fishscale wood shingles in the gable field. The porch on the main facade has been altered with ca. 1970 wrought iron posts. The main entrance has a ca. 1920 multi-light Bungalow style door. Windows are 1/1 rectangular wood sash. On the main facade is projecting bay with arched windows in the gable field and fishscale shingles.

43. History and Significance: This residence is one of four identical plan buildings located in the immediate block on A Street and Long Street. All have been significantly altered and this residence is the least altered example of this house form.

44. Description of Environment and Outbuildings: Located on a rectangular urban lot in a residential area. At the rear is a ca. 1970 metal storage building.

45. Sources of Information: Sanborn maps.





# MISSOURI OFFICE OF HISTORIC PRESERVATION

## ARCHITECTURAL/HISTORIC INVENTORY SURVEY FORM

1. NO. <u>203</u>		4. PRESENT LOCAL NAME(S) OR DESIGNATION(S)		1. NO. <u>203</u>	
2. COUNTY <u>St. Francois</u>		5. OTHER NAME(S)			2. COUNTY <u>St. Francois</u>
3. LOCATION OF NEGATIVES					
6. SPECIFIC LEGAL LOCATION TOWNSHIP _____ RANGE _____ SECTION _____ IF CITY OR TOWN, STREET ADDRESS <u>403 A Street</u>		16. THEMATIC CATEGORY		4. PRESENT LOCAL NAME(S) OR DESIGNATION(S) <u>403 A Street</u>	
		17. DATE(S) OR PERIOD <u>ca. 1905</u>			
7. CITY OR TOWN IF RURAL, VICINITY <u>Bonne Terre</u>		18. STYLE OR DESIGN <u>T-Plan</u>		2. COUNTY <u>St. Francois</u>	
8. DESCRIPTION OF LOCATION		19. ARCHITECT OR ENGINEER			
		20. CONTRACTOR OR BUILDER		2. COUNTY <u>St. Francois</u>	
21. ORIGINAL USE, IF APPARENT <u>Residence</u>		22. PRESENT USE <u>Residence</u>			
23. OWNERSHIP PUBLIC ( ) PRIVATE (X)		24. OWNER'S NAME AND ADDRESS IF KNOWN <u>Diane D. Eaton</u> <u>same</u>		2. COUNTY <u>St. Francois</u>	
25. OPEN TO PUBLIC? YES ( ) NO (X)		26. LOCAL CONTACT PERSON OR ORGANIZATION			
27. OTHER SURVEYS IN WHICH INCLUDED		28. NO. OF STORIES <u>2.0</u>		2. COUNTY <u>St. Francois</u>	
29. BASEMENT? YES (X) NO ( )		30. FOUNDATION MATERIAL <u>Concrete</u>			
31. WALL CONSTRUCTION <u>Wood</u>		32. ROOF TYPE AND MATERIAL <u>Gable/Composition</u>		2. COUNTY <u>St. Francois</u>	
33. NO. OF BAYS FRONT <u>2</u> SIDE <u>4</u>		34. WALL TREATMENT <u>Weatherboard</u>			
35. PLAN SHAPE <u>T-Plan</u>		36. CHANGES (EXPLAIN IN NO. 42) ADDITION ( ) ALTERED (X) MOVED ( )		2. COUNTY <u>St. Francois</u>	
37. CONDITION INTERIOR _____ EXTERIOR <u>Good</u>		38. PRESERVATION UNDERWAY? YES ( ) NO (X)			
39. ENDANGERED? BY WHAT? YES ( ) NO (X)		40. VISIBLE FROM PUBLIC ROAD? YES (X) NO ( )		2. COUNTY <u>St. Francois</u>	
41. DISTANCE FROM AND FRONTAGE ON ROAD		42. FURTHER DESCRIPTION OF IMPORTANT FEATURES			
43. HISTORY AND SIGNIFICANCE		PHOTO MUST BE PROVIDED		5. OTHER NAME(S)	
44. DESCRIPTION OF ENVIRONMENT AND OUTBUILDINGS					
45. SOURCES OF INFORMATION		46. PREPARED BY <u>Thomason and Assoc.</u>		6. TOWNSHIP	
47. ORGANIZATION		48. DATE <u>8/89</u>			
49. REVISION DATE(S)		50. RETURN THIS FORM WHEN COMPLETED TO: OFFICE OF HISTORIC PRESERVATION P.O. BOX 176 JEFFERSON CITY, MISSOURI 65102 PH. 314-751-5365		7. RANGE	
IF ADDITIONAL SPACE IS NEEDED, ATTACH SEPARATE SHEET(S) TO THIS FORM					

Site No. \_\_\_\_\_

Indicate the chief topographical features, such as streams and elevations. Also indicate houses and roads. Indicate the site location by enclosing the site area with dotted line. Note scale of map and portion of section included in sketch map. Include drawings, photographs, etc. on additional pages.

Indicate part of  
section included in  
sketch map.


A 4x4 grid map with cardinal directions N, S, E, W and a scale bar.

**Notes:**

**THIS IS PROBABLY THE ONE MOST IMPORTANT PART OF THIS DATA FORM!**

***Please Attach a copy of a topographic map with the site marked on it.***

Property # 203/ 403 A Street

42. Architectural Description: Two-story frame, T-plan, 2 bay residence built ca. 1905. The house has a concrete foundation, gable roof of composition shingles, interior brick chimneys, and weatherboard siding. On the main (N) and west facades is a partial width one-story porch altered ca. 1970 with square columns and an added brick veneer surface at the foundation. The main entrance has a ca. 1970 wood and glass door. Windows are original 1/1 rectangular wood sash. On the main facade and west facade are one-story bay windows with three 1/1 sash windows. In the gable field are original square wood shingles.

43. History and Significance: This residence is a good example of a T-plan house of the early 20th century.

44. Description of Environment and Outbuildings: Rectangular urban lot in a residential area. At the rear is a one-story frame, ca. 1960 garage.

45. Sources of information: Sanborn maps.

W JOHNSON

13

6

2

JUNE 1927  
BONNETTERE  
No.

ST.

ST.

ST.

B

7

ST.

No. 203  
403 A Street







# MISSOURI OFFICE OF HISTORIC PRESERVATION

## ARCHITECTURAL/HISTORIC INVENTORY SURVEY FORM

1. NO. 204		4. PRESENT LOCAL NAME(S) OR DESIGNATION(S)		1. NO. 204	
2. COUNTY St. Francois		5. OTHER NAME(S)			2. COUNTY St. Francois
3. LOCATION OF NEGATIVES					
6. SPECIFIC LEGAL LOCATION TOWNSHIP _____ RANGE _____ SECTION _____ IF CITY OR TOWN, STREET ADDRESS 409 A Street		16. THEMATIC CATEGORY		28. NO. OF STORIES 2.0	
7. CITY OR TOWN IF RURAL, VICINITY Bonne Terre		17. DATE(S) OR PERIOD ca. 1910		29. BASEMENT? YES (X) Below Grade NO ( )	
8. DESCRIPTION OF LOCATION		18. STYLE OR DESIGN I-House		30. FOUNDATION MATERIAL Concrete	
		19. ARCHITECT OR ENGINEER		31. WALL CONSTRUCTION Wood Frame	
		20. CONTRACTOR OR BUILDER		32. ROOF TYPE AND MATERIAL Gable/Asbestos	
		21. ORIGINAL USE, IF APPARENT Residence		33. NO. OF BAYS FRONT 3 SIDE 3	
		22. PRESENT USE Residence		34. WALL TREATMENT Shiplap Siding	
		23. OWNERSHIP PUBLIC ( ) PRIVATE (X)		35. PLAN SHAPE Rect. w/ell	
		24. OWNER'S NAME AND ADDRESS IF KNOWN Cheryl Crumb same		36. CHANGES (EXPLAIN IN NO. 42) At Side	
9. COORDINATES UTM LAT LONG		25. OPEN TO PUBLIC? YES ( ) NO (X)		37. CONDITION INTERIOR EXTERIOR Good	
10. SITE ( ) STRUCTURE ( ) BUILDING (X) OBJECT ( )		26. LOCAL CONTACT PERSON OR ORGANIZATION		38. PRESERVATION UNDERWAY? YES ( ) NO (X)	
11. ON NATIONAL REGISTER? YES ( ) NO ( )		27. OTHER SURVEYS IN WHICH INCLUDED		39. ENDANGERED? BY WHAT? YES ( ) NO (X)	
12. IS IT ELIGIBLE? YES ( ) NO ( )				40. VISIBLE FROM PUBLIC ROAD? YES (X) NO ( )	
13. PART OF ESTAB. HIST. DISTRICT? YES ( ) NO ( )				41. DISTANCE FROM AND FRONTAGE ON ROAD	
14. DISTRICT POTENTIAL? YES ( ) NO ( )					
15. NAME OF ESTABLISHED DISTRICT					
42. FURTHER DESCRIPTION OF IMPORTANT FEATURES				5. OTHER NAME(S)	
				6. TOWNSHIP	
43. HISTORY AND SIGNIFICANCE				RANGE	
				SECTION	
44. DESCRIPTION OF ENVIRONMENT AND OUTBUILDINGS					
45. SOURCES OF INFORMATION		46. PREPARED BY Thomason and Assoc.			
		47. ORGANIZATION			
RETURN THIS FORM WHEN COMPLETED TO: OFFICE OF HISTORIC PRESERVATION P.O. BOX 176 JEFFERSON CITY, MISSOURI 65102 PH. 314-751-5365		48. DATE 8/89		49. REVISION DATE(S)	
IF ADDITIONAL SPACE IS NEEDED, ATTACH SEPARATE SHEET(S) TO THIS FORM					

Site No. \_\_\_\_\_

Indicate the chief topographical features, such as streams and elevations. Also indicate houses and roads. Indicate the site location by enclosing the site area with dotted line. Note scale of map and portion of section included in sketch map. Include drawings, photographs, etc. on additional pages.

Indicate part of  
section included in  
sketch map.


A 4x4 grid map with cardinal directions N, S, E, W and a scale bar.

**Notes:**

**THIS IS PROBABLY THE ONE MOST IMPORTANT PART OF THIS DATA FORM!**

***Please Attach a copy of a topographic map with the site marked on it.***

Property # 204/ 409 A Street

42. Architectural Description: Two-story frame, 3 bay, rectangular plan I-House built ca. 1910. The main facade has a shed roof, full width one-story porch with wood Tuscan columns. The main entrance has an original single light wood and glass door. Windows are one-over-one original wood sash. The house has three interior brick chimneys and a rear ell with a gable roof. The house has an enclosed porch on the rear facade.

43. History and Significance: Built ca. 1910, this residence is a good example of an I-House of the early 20th century.

44. Description of Environment and Outbuildings: Rectangular urban lot in a residential area.

45. Sources of information: Sanborn maps.

W JOHNSON

13

6

2

JUNE 1927  
BONNETTERRE  
No.

A ST.

C ST.

O ST.

ST.

B

7

No. 204  
409 A Street



# MISSOURI OFFICE OF HISTORIC PRESERVATION

## ARCHITECTURAL/HISTORIC INVENTORY SURVEY FORM

SFA3001-0071

1. NO. 205		4. PRESENT LOCAL NAME(S) OR DESIGNATION(S)		1. NO. 205
2. COUNTY St. Francois		5. OTHER NAME(S)		
3. LOCATION OF NEGATIVES				
6. SPECIFIC LEGAL LOCATION TOWNSHIP _____ RANGE _____ SECTION _____ IF CITY OR TOWN, STREET ADDRESS 100 block B Street		16. THEMATIC CATEGORY		2. COUNTY St. Francois 127 B Street
		17. DATE(S) OR PERIOD ca. 1910		
7. CITY OR TOWN IF RURAL, VICINITY Bonne Terre		18. STYLE OR DESIGN T-Plan		
8. DESCRIPTION OF LOCATION		19. ARCHITECT OR ENGINEER		
		20. CONTRACTOR OR BUILDER		
		21. ORIGINAL USE, IF APPARENT Residence		
		22. PRESENT USE Residence		
		23. OWNERSHIP PUBLIC ( ) PRIVATE (X)		
9. COORDINATES UTM LAT LONG		24. OWNER'S NAME AND ADDRESS IF KNOWN Not of Record		
10. SITE ( ) STRUCTURE ( ) BUILDING (X) OBJECT ( )		25. OPEN TO PUBLIC? YES ( ) NO (X)		
11. ON NATIONAL REGISTER? YES ( ) NO ( )		26. LOCAL CONTACT PERSON OR ORGANIZATION		
12. IS IT ELIGIBLE? YES ( ) NO ( )		27. OTHER SURVEYS IN WHICH INCLUDED		
13. PART OF ESTAB. HIST. DISTRICT? YES ( ) NO ( )		28. NO. OF STORIES 2.0		
14. DISTRICT POTENTIAL? YES ( ) NO ( )		29. BASEMENT? YES (X) NO ( )		
15. NAME OF ESTABLISHED DISTRICT		30. FOUNDATION MATERIAL Concrete		
42. FURTHER DESCRIPTION OF IMPORTANT FEATURES		31. WALL CONSTRUCTION Wood Frame		
		32. ROOF TYPE AND MATERIAL Gable/Composition		
		33. NO. OF BAYS FRONT 2 SIDE 3		
		34. WALL TREATMENT Shiplap Siding		
		35. PLAN SHAPE T-Plan		
43. HISTORY AND SIGNIFICANCE		36. CHANGES (EXPLAIN IN NO. 42) ADDITION ( ) ALTERED ( ) MOVED ( )		
		37. CONDITION INTERIOR _____ EXTERIOR Good		
		38. PRESERVATION UNDERWAY? YES ( ) NO (X)		
		39. ENDANGERED? BY WHAT? YES ( ) NO (X)		
		40. VISIBLE FROM PUBLIC ROAD? YES ( ) NO (X)		
41. DISTANCE FROM AND FRONTAGE ON ROAD		<div style="border: 2px solid black; width: 100px; height: 100px; margin: 0 auto;"> <div style="position: absolute; top: 0; right: 0; bottom: 0; left: 0; border: 1px solid black;"> <div style="position: absolute; top: 50%; left: 50%; transform: translate(-50%, -50%); text-align: center;"> <p>PHOTO MUST  BE PROVIDED</p> </div> </div> </div>		
44. DESCRIPTION OF ENVIRONMENT AND OUTBUILDINGS				
45. SOURCES OF INFORMATION		46. PREPARED BY Thomason and Assoc.		5. OTHER NAME(S)
		47. ORGANIZATION		
RETURN THIS FORM WHEN COMPLETED TO: OFFICE OF HISTORIC PRESERVATION P.O. BOX 176 JEFFERSON CITY, MISSOURI 65102 PH. 314-751-5365		48. DATE 8/89		6. TOWNSHIP RANGE SECTION
		49. REVISION DATE(S)		

IF ADDITIONAL SPACE IS NEEDED, ATTACH SEPARATE SHEET(S) TO THIS FORM

Site No. \_\_\_\_\_

Section \_\_\_\_\_ Township \_\_\_\_\_ Range \_\_\_\_\_

Indicate part of section included in sketch map.

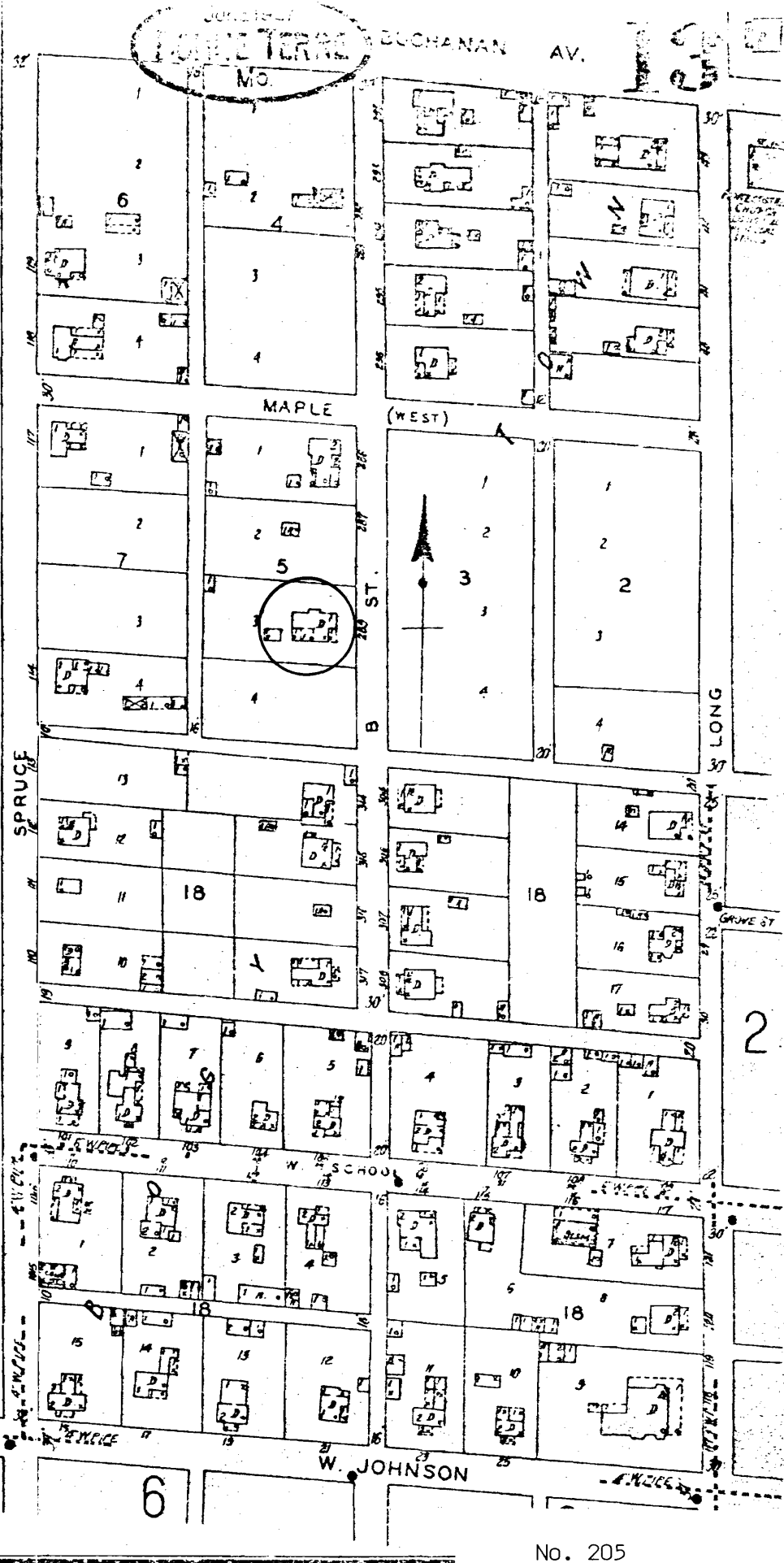

A 4x4 grid with cardinal directions N, S, E, W and a scale bar.

**THIS IS PROBABLY THE ONE MOST IMPORTANT PART OF THIS DATA FORM!**

***Please Attach a copy of a topographic map with the site marked on it.***

JUL 1947  
FONTE TERRE  
Mo.

BUCHANAN AV.



No. 205  
100 block B Street



Property # 205/ 100 block B Street

42. Architectural Description: One-story frame, 2 bay, T-plan residence built ca. 1910. The projecting gable front bay has wood shingles in the gable field. The original main entrance has been enclosed with wood siding. The secondary entrance remains and has a ca. 1980 glass and wood door. The original entrance porch on the main facade has milled wood posts and a wood railing. Windows are 1/1 rectangular wood sash. The interior brick chimney has been stuccoed.

43. History and Significance: This residence is a good example of a one-story T-plan residence of the early 20th century.

44. Description of Environment and Outbuildings: Rectangular urban lot in a residential area.

45. Sources of information: Sanborn maps.



# MISSOURI OFFICE OF HISTORIC PRESERVATION

## ARCHITECTURAL/HISTORIC INVENTORY SURVEY FORM

SFASCOH-0008

1. NO. 206		4. PRESENT LOCAL NAME(S) OR DESIGNATION(S)		1. NO. 206	
2. COUNTY St. Francois		5. OTHER NAME(S)			2. COUNTY St. Francois
3. LOCATION OF NEGATIVES					
6. SPECIFIC LEGAL LOCATION TOWNSHIP _____ RANGE _____ SECTION _____ IF CITY OR TOWN, STREET ADDRESS 203 B Street		16. THEMATIC CATEGORY		4. PRESENT LOCAL NAME(S) OR DESIGNATION(S) 203 B Street	
7. CITY OR TOWN IF RURAL, VICINITY Bonne Terre		17. DATE(S) OR PERIOD ca. 1905			
8. DESCRIPTION OF LOCATION		18. STYLE OR DESIGN Queen Anne			
		19. ARCHITECT OR ENGINEER			
		20. CONTRACTOR OR BUILDER			
		21. ORIGINAL USE, IF APPARENT Residence			
9. COORDINATES UTM LAT _____ LONG _____		22. PRESENT USE Residence			
10. SITE ( ) STRUCTURE ( ) BUILDING (X) OBJECT ( )		23. OWNERSHIP PUBLIC ( ) PRIVATE (X)			
11. ON NATIONAL REGISTER? YES ( ) NO ( )		24. OWNER'S NAME AND ADDRESS IF KNOWN Richard House same			
12. IS IT ELIGIBLE? YES ( ) NO ( )		25. OPEN TO PUBLIC? YES ( ) NO (X)			
13. PART OF ESTAB. HIST. DISTRICT? YES ( ) NO ( )		26. LOCAL CONTACT PERSON OR ORGANIZATION			
14. DISTRICT POTENTIAL? YES ( ) NO ( )		27. OTHER SURVEYS IN WHICH INCLUDED			
15. NAME OF ESTABLISHED DISTRICT		36. CHANGES (EXPLAIN IN NO. 42) ADDITION ( ) ALTERED (X) MOVED ( )			
42. FURTHER DESCRIPTION OF IMPORTANT FEATURES		37. CONDITION INTERIOR _____ EXTERIOR Good			
43. HISTORY AND SIGNIFICANCE		38. PRESERVATION UNDERWAY? YES ( ) NO (X)			
		39. ENDANGERED? BY WHAT? YES ( ) NO (X)			
44. DESCRIPTION OF ENVIRONMENT AND OUTBUILDINGS		40. VISIBLE FROM PUBLIC ROAD? YES (X) NO ( )			
		41. DISTANCE FROM AND FRONTAGE ON ROAD			
45. SOURCES OF INFORMATION		<div style="border: 2px solid black; padding: 20px; text-align: center;">                     PHOTO MUST BE PROVIDED                 </div>			
				5. OTHER NAME(S)	
46. PREPARED BY Thomason and Assoc.		6. TOWNSHIP			
		7. ORGANIZATION			
48. DATE 8/89		49. REVISION DATE(S)			
		SECTION			

RETURN THIS FORM WHEN COMPLETED TO: OFFICE OF HISTORIC PRESERVATION  
P.O. BOX 176  
JEFFERSON CITY, MISSOURI 65102  
PH. 314-751-5365

IF ADDITIONAL SPACE IS NEEDED, ATTACH SEPARATE SHEET(S) TO THIS FORM

Site No. \_\_\_\_\_

Indicate the chief topographical features, such as streams and elevations. Also indicate houses and roads. Indicate the site location by enclosing the site area with dotted line. Note scale of map and portion of section included in sketch map. Include drawings, photographs, etc. on additional pages.

Indicate part of  
section included in  
sketch map.


A 4x4 grid map with cardinal directions N, S, E, W and a scale bar.

**Notes:**

**THIS IS PROBABLY THE ONE MOST IMPORTANT PART OF THIS DATA FORM!**

***Please Attach a copy of a topographic map with the site marked on it.***

Property # 206/ 203 B Street

42. Architectural Description: Two-story brick, 2 bay, asymmetrical plan, Queen Anne influenced residence built ca. 1905. The house has a poured concrete foundation, hipped roof of composition shingles, and interior brick chimneys. The residence has an exterior of both red fired and yellow textured brick laid in decorative patterns. On the main (E) and north facades is a one-story partial width enclosed porch with a stucco exterior, brick piers, and 4/1 vertical sash windows. The main entrance has an original single light glass and wood door with a rectangular single light transom. Windows are original 1/1 rectangular wood sash set within segmental arches. Over the windows are flat jack arches. At the SW corner is a two-story frame, ca. 1920 addition with asbestos shingle siding. On the projecting bay of the main facade is a one-story bay window with three 1/1 sash windows. In the gable field at the roofline is a 1/1 attic window.

43. History and Significance: This residence is a good example of a brick Queen Anne influenced house and has not been extensively altered. It is one of only a few pre-1940 brick homes built in the west section of Bonne Terre.

44. Description of Environment and Outbuildings: Rectangular urban lot at the SW corner of B and A Streets. At the rear is a one-story poured concrete garage built ca. 1915 with a flat roof and original hinged five panel doors.

45. Source of information: Sanborn maps.

W JOHNSON

13

6

2

JUNE 1927  
BONNETTERE  
No.

ST.

ST.

ST.

B

7

D

ST.

No. 206  
203 B Street





## MISSOURI OFFICE OF HISTORIC PRESERVATION

## ARCHITECTURAL/HISTORIC INVENTORY SURVEY FORM

1. NO. 207		4. PRESENT LOCAL NAME(S) OR DESIGNATION(S)		1. NO. 207	
2. COUNTY St. Francois		5. OTHER NAME(S)			2. COUNTY St. Francois
3. LOCATION OF NEGATIVES					
6. SPECIFIC LEGAL LOCATION TOWNSHIP _____ RANGE _____ SECTION _____ IF CITY OR TOWN, STREET ADDRESS 223 B Street		16. THEMATIC CATEGORY		2. COUNTY St. Francois	
7. CITY OR TOWN IF RURAL, VICINITY Bonne Terre		17. DATE(S) OR PERIOD ca. 1910			4. PRESENT LOCAL NAME(S) OR DESIGNATION(S) 223 B Street
8. DESCRIPTION OF LOCATION		18. STYLE OR DESIGN I-House			
9. COORDINATES UTM LAT _____ LONG _____		19. ARCHITECT OR ENGINEER			
10. SITE ( ) STRUCTURE ( ) BUILDING (X) OBJECT ( )		20. CONTRACTOR OR BUILDER		2. COUNTY St. Francois	
11. ON NATIONAL REGISTER? YES ( ) NO ( )		21. ORIGINAL USE, IF APPARENT Residence (Triplex)			4. PRESENT LOCAL NAME(S) OR DESIGNATION(S) 223 B Street
12. IS IT ELIGIBLE? YES ( ) NO ( )		22. PRESENT USE Residence (Triplex)			
13. PART OF ESTAB. HIST. DISTRICT? YES ( ) NO ( )		23. OWNERSHIP PUBLIC ( ) PRIVATE (X)			
14. DISTRICT POTENTIAL? YES ( ) NO ( )		24. OWNER'S NAME AND ADDRESS IF KNOWN Mary White same		2. COUNTY St. Francois	
15. NAME OF ESTABLISHED DISTRICT		25. OPEN TO PUBLIC? YES ( ) NO (X)			4. PRESENT LOCAL NAME(S) OR DESIGNATION(S) 223 B Street
42. FURTHER DESCRIPTION OF IMPORTANT FEATURES		26. LOCAL CONTACT PERSON OR ORGANIZATION			
43. HISTORY AND SIGNIFICANCE		27. OTHER SURVEYS IN WHICH INCLUDED			
44. DESCRIPTION OF ENVIRONMENT AND OUTBUILDINGS		28. NO. OF STORIES 2.0		2. COUNTY St. Francois	
45. SOURCES OF INFORMATION		29. BASEMENT? YES ( ) NO (X)			4. PRESENT LOCAL NAME(S) OR DESIGNATION(S) 223 B Street
46. PREPARED BY Thomason and Assoc.		30. FOUNDATION MATERIAL Concrete			
47. ORGANIZATION		31. WALL CONSTRUCTION Wood Frame			
48. DATE 8/89		32. ROOF TYPE AND MATERIAL Gable/Composition		2. COUNTY St. Francois	
49. REVISION DATE(S)		33. NO. OF BAYS FRONT 3 SIDE 3			4. PRESENT LOCAL NAME(S) OR DESIGNATION(S) 223 B Street
		34. WALL TREATMENT Weatherboard			
		35. PLAN SHAPE Rect. w/ell To Sides			
		36. CHANGES (EXPLAIN IN NO. 42) ADDITION (X) ALTERED ( ) MOVED ( )		2. COUNTY St. Francois	
		37. CONDITION INTERIOR _____ EXTERIOR Good			4. PRESENT LOCAL NAME(S) OR DESIGNATION(S) 223 B Street
		38. PRESERVATION UNDERWAY? YES ( ) NO (X)			
		39. ENDANGERED? BY WHAT? YES ( ) NO (X)			
		40. VISIBLE FROM PUBLIC ROAD? YES (X) NO ( )		2. COUNTY St. Francois	
		41. DISTANCE FROM AND FRONTAGE ON ROAD			4. PRESENT LOCAL NAME(S) OR DESIGNATION(S) 223 B Street
		PHOTO MUST BE PROVIDED			
				2. COUNTY St. Francois	
					4. PRESENT LOCAL NAME(S) OR DESIGNATION(S) 223 B Street
				2. COUNTY St. Francois	
					4. PRESENT LOCAL NAME(S) OR DESIGNATION(S) 223 B Street
				2. COUNTY St. Francois	
					4. PRESENT LOCAL NAME(S) OR DESIGNATION(S) 223 B Street
				2. COUNTY St. Francois	
					4. PRESENT LOCAL NAME(S) OR DESIGNATION(S) 223 B Street
				2. COUNTY St. Francois	
					4. PRESENT LOCAL NAME(S) OR DESIGNATION(S) 223 B Street
				2. COUNTY St. Francois	
					4. PRESENT LOCAL NAME(S) OR DESIGNATION(S) 223 B Street
				2. COUNTY St. Francois	
					4. PRESENT LOCAL NAME(S) OR DESIGNATION(S) 223 B Street
				2. COUNTY St. Francois	
					4. PRESENT LOCAL NAME(S) OR DESIGNATION(S) 223 B Street
				2. COUNTY St. Francois	
					4. PRESENT LOCAL NAME(S) OR DESIGNATION(S) 223 B Street
				2. COUNTY St. Francois	
					4. PRESENT LOCAL NAME(S) OR DESIGNATION(S) 223 B Street
				2. COUNTY St. Francois	
					4. PRESENT LOCAL NAME(S) OR DESIGNATION(S) 223 B Street
				2. COUNTY St. Francois	
					4. PRESENT LOCAL NAME(S) OR DESIGNATION(S) 223 B Street
				2. COUNTY St. Francois	
					4. PRESENT LOCAL NAME(S) OR DESIGNATION(S) 223 B Street
				2. COUNTY St. Francois	
					4. PRESENT LOCAL NAME(S) OR DESIGNATION(S) 223 B Street
				2. COUNTY St. Francois	
					4. PRESENT LOCAL NAME(S) OR DESIGNATION(S) 223 B Street
				2. COUNTY St. Francois	
					4. PRESENT LOCAL NAME(S) OR DESIGNATION(S) 223 B Street
				2. COUNTY St. Francois	
					4. PRESENT LOCAL NAME(S) OR DESIGNATION(S) 223 B Street
				2. COUNTY St. Francois	
					4. PRESENT LOCAL NAME(S) OR DESIGNATION(S) 223 B Street
				2. COUNTY St. Francois	
					4. PRESENT LOCAL NAME(S) OR DESIGNATION(S) 223 B Street
				2. COUNTY St. Francois	
					4. PRESENT LOCAL NAME(S) OR DESIGNATION(S) 223 B Street
				2. COUNTY St. Francois	
					4. PRESENT LOCAL NAME(S) OR DESIGNATION(S) 223 B Street
				2. COUNTY St. Francois	
					4. PRESENT LOCAL NAME(S) OR DESIGNATION(S) 223 B Street
				2. COUNTY St. Francois	
					4. PRESENT LOCAL NAME(S) OR DESIGNATION(S) 223 B Street
				2. COUNTY St. Francois	
					4. PRESENT LOCAL NAME(S) OR DESIGNATION(S) 223 B Street
				2. COUNTY St. Francois	
					4. PRESENT LOCAL NAME(S) OR DESIGNATION(S) 223 B Street
				2. COUNTY St. Francois	
					4. PRESENT LOCAL NAME(S) OR DESIGNATION(S) 223 B Street
				2. COUNTY St. Francois	
					4. PRESENT LOCAL NAME(S) OR DESIGNATION(S) 223 B Street
				2. COUNTY St. Francois	
					4. PRESENT LOCAL NAME(S) OR DESIGNATION(S) 223 B Street
				2. COUNTY St. Francois	
					4. PRESENT LOCAL NAME(S) OR DESIGNATION(S) 223 B Street
				2. COUNTY St. Francois	
					4. PRESENT LOCAL NAME(S) OR DESIGNATION(S) 223 B Street
				2. COUNTY St. Francois	
					4. PRESENT LOCAL NAME(S) OR DESIGNATION(S) 223 B Street
				2. COUNTY St. Francois	
					4. PRESENT LOCAL NAME(S) OR DESIGNATION(S) 223 B Street
				2. COUNTY St. Francois	
					4. PRESENT LOCAL NAME(S) OR DESIGNATION(S) 223 B Street
				2. COUNTY St. Francois	
					4. PRESENT LOCAL NAME(S) OR DESIGNATION(S) 223 B Street
				2. COUNTY St. Francois	
					4. PRESENT LOCAL NAME(S) OR DESIGNATION(S) 223 B Street
				2. COUNTY St. Francois	
					4. PRESENT LOCAL NAME(S) OR DESIGNATION(S) 223 B Street
				2. COUNTY St. Francois	
					4. PRESENT LOCAL NAME(S) OR DESIGNATION(S) 223 B Street
				2. COUNTY St. Francois	
					4. PRESENT LOCAL NAME(S) OR DESIGNATION(S) 223 B Street
				2. COUNTY St. Francois	
					4. PRESENT LOCAL NAME(S) OR DESIGNATION(S) 223 B Street
				2. COUNTY St. Francois	
					4. PRESENT LOCAL NAME(S) OR DESIGNATION(S) 223 B Street
				2. COUNTY St. Francois	
					4. PRESENT LOCAL NAME(S) OR DESIGNATION(S) 223 B Street
				2. COUNTY St. Francois	
					4. PRESENT LOCAL NAME(S) OR DESIGNATION(S) 223 B Street
				2. COUNTY St. Francois	
					4. PRESENT LOCAL NAME(S) OR DESIGNATION(S) 223 B Street
				2. COUNTY St. Francois	
					4. PRESENT LOCAL NAME(S) OR DESIGNATION(S) 223 B Street
				2. COUNTY St. Francois	
					4. PRESENT LOCAL NAME(S) OR DESIGNATION(S) 223 B Street
				2. COUNTY St. Francois	
					4. PRESENT LOCAL NAME(S) OR DESIGNATION(S) 223 B Street
				2. COUNTY St. Francois	
					4. PRESENT LOCAL NAME(S) OR DESIGNATION(S) 223 B Street
				2. COUNTY St. Francois	
					4. PRESENT LOCAL NAME(S) OR DESIGNATION(S) 223 B Street
				2. COUNTY St. Francois	
					4. PRESENT LOCAL NAME(S) OR DESIGNATION(S) 223 B Street
				2. COUNTY St. Francois	
					4. PRESENT LOCAL NAME(S) OR DESIGNATION(S) 223 B Street
				2. COUNTY St. Francois	
					4. PRESENT LOCAL NAME(S) OR DESIGNATION(S) 223 B Street
				2. COUNTY St. Francois	
					4. PRESENT LOCAL NAME(S) OR DESIGNATION(S) 223 B Street
				2. COUNTY St. Francois	
					4. PRESENT LOCAL NAME(S) OR DESIGNATION(S) 223 B Street
				2. COUNTY St. Francois	
					4. PRESENT LOCAL NAME(S) OR DESIGNATION(S) 223 B Street
				2. COUNTY St. Francois	
					4. PRESENT LOCAL NAME(S) OR DESIGNATION(S) 223 B Street
				2. COUNTY St. Francois	
					4. PRESENT LOCAL NAME(S) OR DESIGNATION(S) 223 B Street
				2. COUNTY St. Francois	
					4. PRESENT LOCAL NAME(S) OR DESIGNATION(S) 223 B Street
				2. COUNTY St. Francois	
					4. PRESENT LOCAL NAME(S) OR DESIGNATION(S) 223 B Street
				2. COUNTY St. Francois	
					4. PRESENT LOCAL NAME(S) OR DESIGNATION(S) 223 B Street
				2. COUNTY St. Francois	
					4. PRESENT LOCAL NAME(S) OR DESIGNATION(S) 223 B Street
				2. COUNTY St. Francois	
					4. PRESENT LOCAL NAME(S) OR DESIGNATION(S) 223 B Street
				2. COUNTY St. Francois	
					4. PRESENT LOCAL NAME(S) OR DESIGNATION(S) 223 B Street
				2. COUNTY St. Francois	
					4. PRESENT LOCAL NAME(S) OR DESIGNATION(S) 223 B Street
				2. COUNTY St. Francois	
					4. PRESENT LOCAL NAME(S) OR DESIGNATION(S) 223 B Street
				2. COUNTY St. Francois	
					4. PRESENT LOCAL NAME(S) OR DESIGNATION(S) 223 B Street
				2. COUNTY St. Francois	
					4. PRESENT LOCAL NAME(S) OR DESIGNATION(S) 223 B Street
				2. COUNTY St. Francois	
					4. PRESENT LOCAL NAME(S) OR DESIGNATION(S) 223 B Street
				2. COUNTY St. Francois	
					4. PRESENT LOCAL NAME(S) OR DESIGNATION(S) 223 B Street
				2. COUNTY St. Francois	
					4. PRESENT LOCAL NAME(S) OR DESIGNATION(S) 223 B Street
				2. COUNTY St. Francois	
					4. PRESENT LOCAL NAME(S) OR DESIGNATION(S) 223 B Street
				2. COUNTY St. Francois	
					4. PRESENT LOCAL NAME(S) OR DESIGNATION(S) 223 B Street
				2. COUNTY St. Francois	
					4. PRESENT LOCAL NAME(S) OR DESIGNATION(S) 223 B Street
				2. COUNTY St. Francois	
					4. PRESENT LOCAL NAME(S) OR DESIGNATION(S) 223 B Street
				2. COUNTY St. Francois	
					4. PRESENT LOCAL NAME(S) OR DESIGNATION(S) 223 B Street
				2. COUNTY St. Francois	
					4. PRESENT LOCAL NAME(S) OR DESIGNATION(S) 223 B Street
				2. COUNTY St. Francois	
					4. PRESENT LOCAL NAME(S) OR DESIGNATION(S) 223 B Street
				2. COUNTY St. Francois	
					4. PRESENT LOCAL NAME(S) OR DESIGNATION(S) 223 B Street
				2. COUNTY St. Francois	
					4. PRESENT LOCAL NAME(S) OR DESIGNATION(S) 223 B Street
				2. COUNTY St. Francois	
					4. PRESENT LOCAL NAME(S) OR DESIGNATION(S) 223 B Street
				2. COUNTY St. Francois	
					4. PRESENT LOCAL NAME(S) OR DESIGNATION(S) 223 B Street
				2. COUNTY St. Francois	
					4. PRESENT LOCAL NAME(S) OR DESIGNATION(S) 223 B Street
				2. COUNTY St. Francois	
					4. PRESENT LOCAL NAME(S) OR DESIGNATION(S) 223 B Street
				2. COUNTY St. Francois	
					4. PRESENT LOCAL NAME(S) OR DESIGNATION(S) 223 B Street
				2. COUNTY St. Francois	
					4. PRESENT LOCAL NAME(S) OR DESIGNATION(S) 223 B Street
				2. COUNTY St. Francois	
					4. PRESENT LOCAL NAME(S) OR DESIGNATION(S) 223 B Street
				2. COUNTY St. Francois	
					4. PRESENT LOCAL NAME(S) OR DESIGNATION(S) 223 B Street
				2. COUNTY St. Francois	
					4. PRESENT LOCAL NAME(S) OR DESIGNATION(S) 223 B Street
				2. COUNTY St. Francois	
					4. PRESENT LOCAL NAME(S) OR DESIGNATION(S) 223 B Street
				2. COUNTY St. Francois	
					4. PRESENT LOCAL NAME(S) OR DESIGNATION(S) 223 B Street
				2. COUNTY St. Francois	
					4. PRESENT LOCAL NAME(S) OR DESIGNATION(S) 223 B Street
				2. COUNTY St. Francois	
					4. PRESENT LOCAL NAME(S) OR DESIGNATION(S) 223 B Street
				2. COUNTY St. Francois	
					4. PRESENT LOCAL NAME(S) OR DESIGNATION(S) 223 B Street
				2. COUNTY St. Francois	
					4. PRESENT LOCAL NAME(S) OR DESIGNATION(S) 223 B Street

Site No. \_\_\_\_\_

Section \_\_\_\_\_ Township \_\_\_\_\_ Range \_\_\_\_\_

Indicate part of  
section included in  
sketch map.


A 4x4 grid map with cardinal directions N, S, E, W and a scale bar.

**THIS IS PROBABLY THE ONE MOST IMPORTANT PART OF THIS DATA FORM!**

***Please Attach*** a copy of a topographic map with the site marked on it.

Property # 207/ 223 B Street

42. Architectural Description: Two-story frame, 3 bay residence, built in an I-House form ca. 1910. The main facade has a full width porch with milled porch posts, a spindled frieze, and brackets. Windows are original 2/2 wood sash and added 4/4 and 6/6 wood sash. The main entrance has a wood paneled door and opens onto a small hall with three wood paneled doors leading to separate apartments. At the rear are ca. 1940 two-story frame additions with 1/1 sash windows. Porches on the rear facade have been enclosed.

43. History and Significance: This residence was originally built as a tri-plex with two units on the first floor and a separate unit on the second floor. This design appears to be rare in Bonne Terre and continues to be used as a tri-plex apartment building. Additions at the rear have been extensive.

44. Description of Environment and Outbuildings: Rectangular urban lot in a residential area of Bonne Terre.

45. Sources of information: Sanborn maps.

W JOHNSON

13

6

2

JUNE 1927  
BONNE TERRE  
NO.

A

ST.

C

ST.

ST.

B

7

PINE

SPRUCE

D

ST.

No. 207  
223 B Street







# MISSOURI OFFICE OF HISTORIC PRESERVATION

## ARCHITECTURAL/HISTORIC INVENTORY SURVEY FORM

1. NO. 208		4. PRESENT LOCAL NAME(S) OR DESIGNATION(S)		1. NO. 208	
2. COUNTY St. Francois		5. OTHER NAME(S)			2. COUNTY St. Francois
3. LOCATION OF NEGATIVES					
6. SPECIFIC LEGAL LOCATION TOWNSHIP _____ RANGE _____ SECTION _____ IF CITY OR TOWN, STREET ADDRESS 415 B Street		16. THEMATIC CATEGORY		4. PRESENT LOCAL NAME(S) OR DESIGNATION(S) 415 B Street	
7. CITY OR TOWN IF RURAL, VICINITY Bonne Terre		17. DATE(S) OR PERIOD ca. 1905			
8. DESCRIPTION OF LOCATION		18. STYLE OR DESIGN Gable Front			
		19. ARCHITECT OR ENGINEER		5. OTHER NAME(S)	
		20. CONTRACTOR OR BUILDER			
		21. ORIGINAL USE, IF APPARENT Residence			
		22. PRESENT USE Residence		6. TOWNSHIP RANGE	
		23. OWNERSHIP PUBLIC ( ) PRIVATE (X)			
		24. OWNER'S NAME AND ADDRESS IF KNOWN Mr. Griffin Bonne Terre			
9. COORDINATES UTM LAT _____ LONG _____		25. OPEN TO PUBLIC? YES ( ) NO (X)		SECTION	
10. SITE ( ) STRUCTURE ( ) BUILDING (X) OBJECT ( )		26. LOCAL CONTACT PERSON OR ORGANIZATION			
11. ON NATIONAL REGISTER? YES ( ) NO ( )		27. OTHER SURVEYS IN WHICH INCLUDED			
12. IS IT ELIGIBLE? YES ( ) NO ( )				6. TOWNSHIP RANGE	
13. PART OF ESTAB. HIST. DISTRICT? YES ( ) NO ( )		30. FOUNDATION MATERIAL Concrete Block			
14. DISTRICT POTENTIAL? YES ( ) NO ( )		31. WALL CONSTRUCTION Wood Frame			
15. NAME OF ESTABLISHED DISTRICT		32. ROOF TYPE AND MATERIAL Hipped Gable/Composit		6. TOWNSHIP RANGE	
		33. NO. OF BAYS FRONT 3 SIDE 2			
		34. WALL TREATMENT Aluminum Siding			
		35. PLAN SHAPE Rectangular		6. TOWNSHIP RANGE	
		36. CHANGES (EXPLAIN IN NO. 42) ADDITION ( ) ALTERED (X) MOVED ( )			
		37. CONDITION INTERIOR _____ EXTERIOR Good			
		38. PRESERVATION UNDERWAY? YES ( ) NO (X)		6. TOWNSHIP RANGE	
		39. ENDANGERED? BY WHAT? YES ( ) NO (X)			
		40. VISIBLE FROM PUBLIC ROAD? YES (X) NO ( )			
		41. DISTANCE FROM AND FRONTAGE ON ROAD		6. TOWNSHIP RANGE	
42. FURTHER DESCRIPTION OF IMPORTANT FEATURES		<div style="border: 2px solid black; padding: 20px; width: 100%;">             PHOTO MUST BE PROVIDED           </div>		6. TOWNSHIP RANGE	
43. HISTORY AND SIGNIFICANCE					
44. DESCRIPTION OF ENVIRONMENT AND OUTBUILDINGS					
45. SOURCES OF INFORMATION		46. PREPARED BY Thomson and Assoc.		6. TOWNSHIP RANGE	
		47. ORGANIZATION			
		48. DATE 8/89			
RETURN THIS FORM WHEN COMPLETED TO:		49. REVISION DATE(S)		6. TOWNSHIP RANGE	
OFFICE OF HISTORIC PRESERVATION P.O. BOX 176 JEFFERSON CITY, MISSOURI 65102 PH. 314-751-5365					
IF ADDITIONAL SPACE IS NEEDED, ATTACH SEPARATE SHEET(S) TO THIS FORM					

Site No. \_\_\_\_\_

Section \_\_\_\_\_ Township \_\_\_\_\_ Range \_\_\_\_\_

**N**


W

E

**S**

**Notes:**

**THIS IS PROBABLY THE ONE MOST IMPORTANT PART OF THIS DATA FORM!**

***Please Attach*** a copy of a topographic map with the site marked on it.

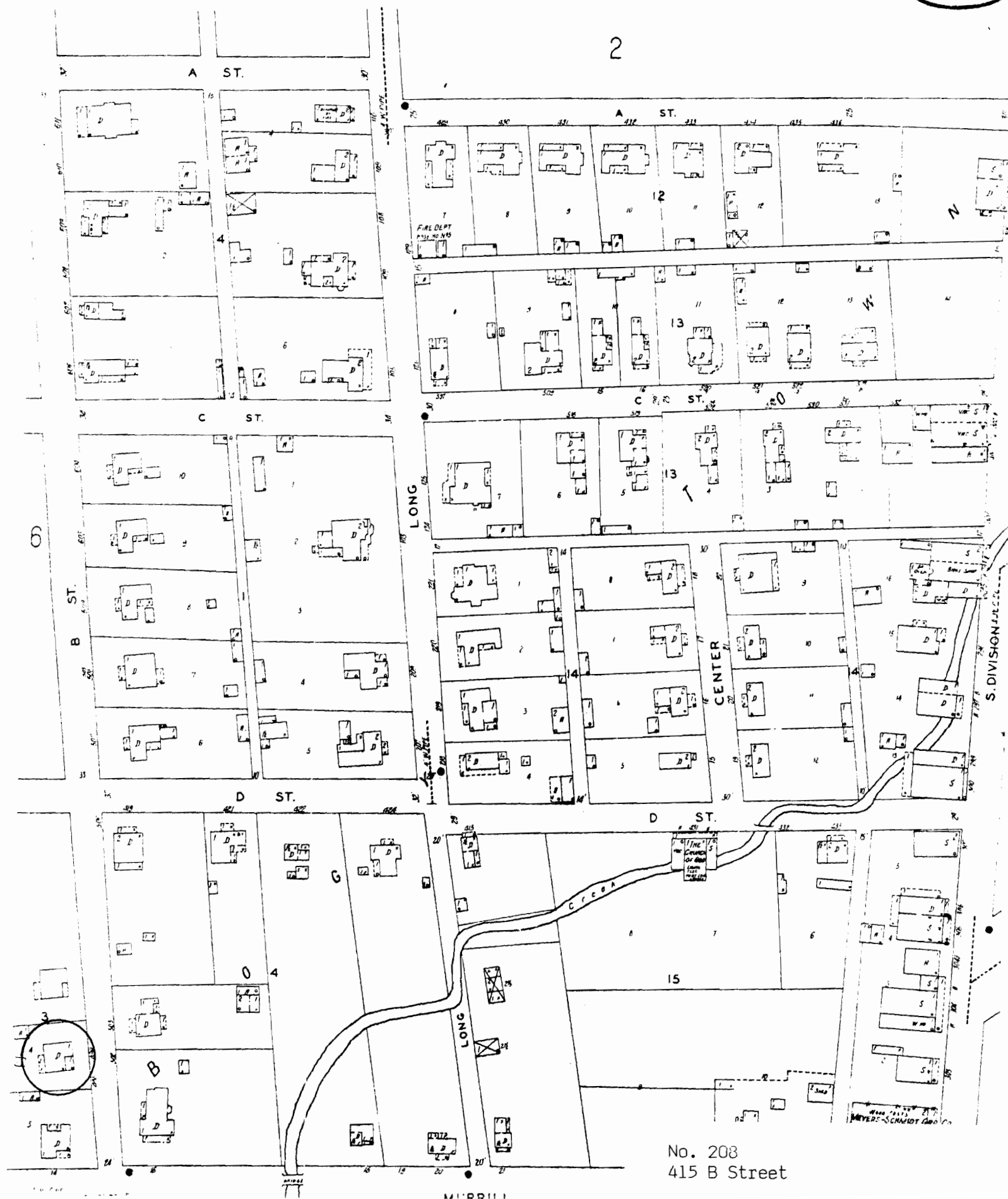
Property # 208/ 415 B Street

42. Architectural Description: One-story frame, 3 bay, gable front, rectangular plan residence built: ca. 1905. The main facade has a clipped gable roof with a louvered vent window in the gable field. The main entrance has an original glass and wood door. Windows are original 1/1 rectangular wood sash. The porch on the main facade has original milled posts. The house has two interior brick chimneys.

43. History and Significance: This residence is one of three identical plan houses located at the corner of B and Murrill Street. The other two residences have been significantly altered with metal siding and new porches.

44. Description of Environment and Outbuildings: Rectangular urban lot in a residential area of Bonne Terre.

45. Sources of information: Sanborn maps.





# MISSOURI OFFICE OF HISTORIC PRESERVATION

## ARCHITECTURAL/HISTORIC INVENTORY SURVEY FORM

1. NO. 209		4. PRESENT LOCAL NAME(S) OR DESIGNATION(S) Lab Electronics		1. NO.  209
2. COUNTY St. Francois		5. OTHER NAME(S)		
3. LOCATION OF NEGATIVES				
6. SPECIFIC LEGAL LOCATION TOWNSHIP _____ RANGE _____ SECTION _____ IF CITY OR TOWN, STREET ADDRESS 11 C Street		16. THEMATIC CATEGORY		2. COUNTY St. Francois  4. PRESENT LOCAL NAME(S) OR DESIGNATION(S) 11 C Street
7. CITY OR TOWN IF RURAL, VICINITY Bonne Terre		17. DATE(S) OR PERIOD ca. 1905		
8. DESCRIPTION OF LOCATION		18. STYLE OR DESIGN I-House		
		19. ARCHITECT OR ENGINEER		
		20. CONTRACTOR OR BUILDER		
		21. ORIGINAL USE, IF APPARENT Residential		
9. COORDINATES UTM LAT _____ LONG _____		22. PRESENT USE Commercial/Residential		
10. SITE ( ) STRUCTURE ( ) BUILDING (X) OBJECT ( )		23. OWNERSHIP PUBLIC ( ) PRIVATE (X)		
11. ON NATIONAL REGISTER? YES ( ) NO ( )		24. OWNER'S NAME AND ADDRESS IF KNOWN Connie Brown same		
12. IS IT ELIGIBLE? YES ( ) NO ( )		25. OPEN TO PUBLIC? YES ( ) NO (X)		
13. PART OF ESTAB. HIST. DISTRICT? YES ( ) NO ( )		26. LOCAL CONTACT PERSON OR ORGANIZATION		
14. DISTRICT POTENTIAL? YES ( ) NO ( )		27. OTHER SURVEYS IN WHICH INCLUDED		
15. NAME OF ESTABLISHED DISTRICT		28. NO. OF STORIES 2.0		5. OTHER NAME(S)
42. FURTHER DESCRIPTION OF IMPORTANT FEATURES		29. BASEMENT? YES ( ) NO (X)		
		30. FOUNDATION MATERIAL Concrete		
		31. WALL CONSTRUCTION Wood Frame		
		32. ROOF TYPE AND MATERIAL Gable/Composition		
		33. NO. OF BAYS FRONT 3 SIDE 3		
		34. WALL TREATMENT Shiplap Siding		
		35. PLAN SHAPE Rect. w/ell		
		36. CHANGES (EXPLAIN IN NO. 42) ADDITION ( ) ALTERED ( ) MOVED ( )		
		37. CONDITION INTERIOR _____ EXTERIOR Good		
		38. PRESERVATION UNDERWAY? YES ( ) NO (X)		
		39. ENDANGERED? BY WHAT? YES ( ) NO (X)		
		40. VISIBLE FROM PUBLIC ROAD? YES (X) NO ( )		
		41. DISTANCE FROM AND FRONTAGE ON ROAD		
43. HISTORY AND SIGNIFICANCE		PHOTO MUST  BE PROVIDED		6. TOWNSHIP
44. DESCRIPTION OF ENVIRONMENT AND OUTBUILDINGS				RANGE
45. SOURCES OF INFORMATION		46. PREPARED BY Thompson and Assoc.		SECTION
		47. ORGANIZATION		
RETURN THIS FORM WHEN COMPLETED TO: OFFICE OF HISTORIC PRESERVATION P.O. BOX 176 JEFFERSON CITY, MISSOURI 65102 PH. 314-751-5365		48. DATE 8/89		49. REVISION DATE(S)

IF ADDITIONAL SPACE IS NEEDED, ATTACH SEPARATE SHEET(S) TO THIS FORM



Site No. \_\_\_\_\_

Indicate the chief topographical features, such as streams and elevations. Also indicate houses and roads. Indicate the site location by enclosing the site area with dotted line. Note scale of map and portion of section included in sketch map. Include drawings, photographs, etc. on additional pages.

Indicate part of  
section included in  
sketch map.


A 4x4 grid map with cardinal directions N, S, E, W and a scale bar.

**Notes:**

**THIS IS PROBABLY THE ONE MOST IMPORTANT PART OF THIS DATA FORM!**

***Please Attach a copy of a topographic map with the site marked on it.***

Property # 209/ 11 C Street

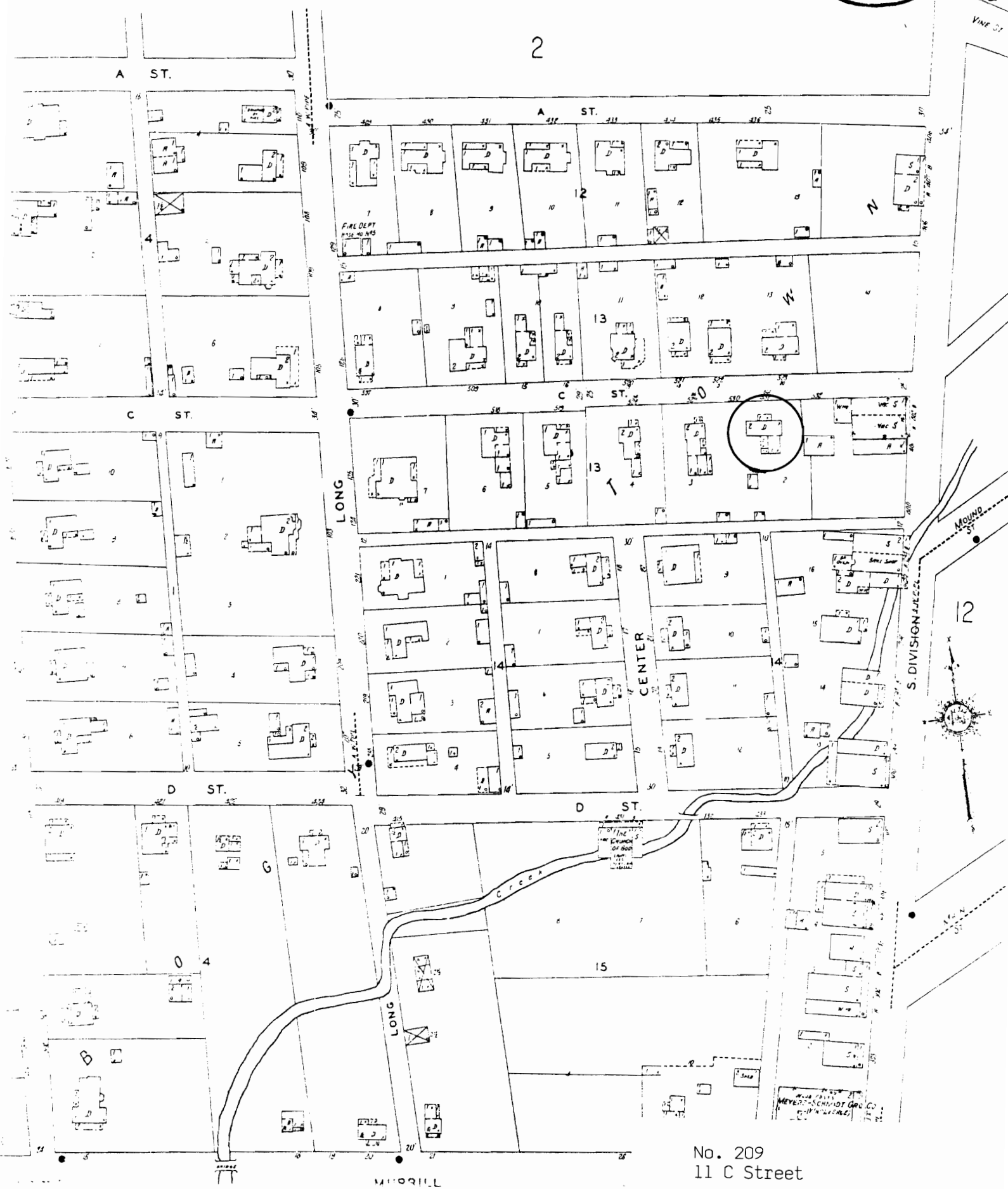
42. Architectural Description: Two-story frame, 3 bay, central passage plan I-House built ca. 1905. The house has a concrete foundation, gable roof of composition shingles, two interior brick chimneys, and shiplap siding. On the main (N) facade is a partial width, one-story shed porch with original milled columns. The main entrance has an original single light glass and wood paneled door. Windows are original 2/2 rectangular wood sash. At the rear of the house is a one-story frame ell with similar detailing.

43. History and Significance: This residence was built ca. 1905 and is an example of an early 20th century I-House.

44. Description of Environment and Outbuildings: Rectangular urban lot in a residential area.

45. Sources of information: Sanborn maps.

2



No. 209  
11 C Street



# MISSOURI OFFICE OF HISTORIC PRESERVATION

## ARCHITECTURAL/HISTORIC INVENTORY SURVEY FORM

1. NO. <u>210</u>		4. PRESENT LOCAL NAME(S) OR DESIGNATION(S)		1. NO.  210	
2. COUNTY <u>St. Francois</u>		5. OTHER NAME(S)			2. COUNTY  St. Francois
3. LOCATION OF NEGATIVES					
6. SPECIFIC LEGAL LOCATION TOWNSHIP _____ RANGE _____ SECTION _____ IF CITY OR TOWN, STREET ADDRESS <u>34 C Street</u>		16. THEMATIC CATEGORY		4. PRESENT LOCAL NAME(S) OR DESIGNATION(S)  34 C Street	
7. CITY OR TOWN IF RURAL, VICINITY <u>Bonne Terre</u>		17. DATE(S) OR PERIOD <u>ca. 1910</u>			
8. DESCRIPTION OF LOCATION		18. STYLE OR DESIGN <u>T-Plan</u>			
		19. ARCHITECT OR ENGINEER			
		20. CONTRACTOR OR BUILDER			
		21. ORIGINAL USE, IF APPARENT <u>Residence</u>			
9. COORDINATES UTM LAT _____ LONG _____		22. PRESENT USE <u>Vacant</u>			5. OTHER NAME(S)
10. SITE ( ) STRUCTURE ( ) BUILDING (X) OBJECT ( )		23. OWNERSHIP PUBLIC ( ) PRIVATE (X)			
11. ON NATIONAL REGISTER? YES ( ) NO ( )		24. OWNER'S NAME AND ADDRESS IF KNOWN <u>Robert Holdenreid</u> <u>same</u>			
12. IS IT ELIGIBLE? YES ( ) NO ( )		25. OPEN TO PUBLIC? YES ( ) NO (X)			
13. PART OF ESTAB. HIST. DISTRICT? YES ( ) NO ( )		26. LOCAL CONTACT PERSON OR ORGANIZATION			
14. DISTRICT POTENTIAL? YES ( ) NO ( )		27. OTHER SURVEYS IN WHICH INCLUDED			
15. NAME OF ESTABLISHED DISTRICT		28. NO. OF STORIES <u>2.0</u>			
42. FURTHER DESCRIPTION OF IMPORTANT FEATURES		29. BASEMENT? YES ( ) NO (X)			
		30. FOUNDATION MATERIAL <u>Stone</u>			
		31. WALL CONSTRUCTION <u>Wood Frame</u>			
		32. ROOF TYPE AND MATERIAL <u>Hipped Gable/Composition</u>			
43. HISTORY AND SIGNIFICANCE		33. NO. OF BAYS FRONT <u>3</u> SIDE <u>3</u>		6. TOWNSHIP  RANGE	
		34. WALL TREATMENT <u>Shiplap Siding</u>			
		35. PLAN SHAPE <u>T-Plan</u>			
		36. CHANGES (EXPLAIN IN NO. 42) ADDITION (X) ALTERED ( ) MOVED ( ) <u>To Rear</u>			
44. DESCRIPTION OF ENVIRONMENT AND OUTBUILDINGS		37. CONDITION INTERIOR _____ EXTERIOR <u>Good</u>		SECTION	
		38. PRESERVATION UNDERWAY? YES ( ) NO (X)			
		39. ENDANGERED? BY WHAT? YES ( ) NO (X)			
		40. VISIBLE FROM PUBLIC ROAD? YES (X) NO ( )			
45. SOURCES OF INFORMATION		41. DISTANCE FROM AND FRONTAGE ON ROAD		6. TOWNSHIP  RANGE	
		46. PREPARED BY <u>Thomson and Assoc.</u>			
RETURN THIS FORM WHEN COMPLETED TO: OFFICE OF HISTORIC PRESERVATION P.O. BOX 176 JEFFERSON CITY, MISSOURI 65102 PH. 314-751-5365		47. ORGANIZATION		6. TOWNSHIP  RANGE	
		48. DATE <u>8/89</u> 49. REVISION DATE(S)			

IF ADDITIONAL SPACE IS NEEDED, ATTACH SEPARATE SHEET(S) TO THIS FORM

Site No. \_\_\_\_\_

Indicate the chief topographical features, such as streams and elevations. Also indicate houses and roads. Indicate the site location by enclosing the site area with dotted line. Note scale of map and portion of section included in sketch map. Include drawings, photographs, etc. on additional pages.

Indicate part of  
section included in  
sketch map.


A 4x4 grid map with cardinal directions N, S, E, W and a scale bar.

**Notes:**

**THIS IS PROBABLY THE ONE MOST IMPORTANT PART OF THIS DATA FORM!**

***Please Attach*** a copy of a topographic map with the site marked on it.



Property # 210/ 34 C Street

42. Architectural Description: Two-story frame, 3 bay, T-plan residence built ca. 1910. On the main facade is a projecting clipped gable bay with wood shingles in the gable field. The main entrance has a ca. 1980 glass and wood door. Windows are original 2/2 wood sash design. The secondary entrance on the side facade has an original wood and glass door. At the rear is a ca. 1920 addition with a gable roof, shiplap siding, and concrete foundation.

43. History and Significance: This residence was built ca. 1910 and is an example of a T-plan residence.

44. Description of Environment and Outbuildings: Rectangular urban lot in a residential area. At the rear is a ca. 1950 frame garage.

45. Sources of information: Sanborn maps.

2



No. 210  
34 C Street



# MISSOURI OFFICE OF HISTORIC PRESERVATION

## ARCHITECTURAL/HISTORIC INVENTORY SURVEY FORM

1. NO. <u>211</u>		4. PRESENT LOCAL NAME(S) OR DESIGNATION(S)		1. NO.  211	
2. COUNTY <u>St. Francois</u>		5. OTHER NAME(S)			2. COUNTY  St. Francois
3. LOCATION OF NEGATIVES					
6. SPECIFIC LEGAL LOCATION TOWNSHIP _____ RANGE _____ SECTION _____ IF CITY OR TOWN, STREET ADDRESS <u>401 C Street</u>		16. THEMATIC CATEGORY		4. PRESENT LOCAL NAME(S) OR DESIGNATION(S)  401 C Street	
7. CITY OR TOWN IF RURAL, VICINITY <u>Bonne Terre</u>		17. DATE(S) OR PERIOD <u>ca. 1905</u>			
8. DESCRIPTION OF LOCATION		18. STYLE OR DESIGN <u>I House</u>			
		19. ARCHITECT OR ENGINEER			
		20. CONTRACTOR OR BUILDER			
		21. ORIGINAL USE, IF APPARENT <u>Residence</u>			
22. PRESENT USE <u>Residence</u>		23. OWNERSHIP PUBLIC ( ) PRIVATE (X )			
24. OWNER'S NAME AND ADDRESS IF KNOWN <u>Jessie Kirkpatrick</u> <u>same</u>		25. OPEN TO PUBLIC? YES ( ) NO (X )			
26. LOCAL CONTACT PERSON OR ORGANIZATION		27. OTHER SURVEYS IN WHICH INCLUDED			
28. NO. OF STORIES <u>2.0</u>		29. BASEMENT? YES (X ) NO ( ) <u>Below Grade</u>			
30. FOUNDATION MATERIAL <u>Stuccoed Stone</u>		31. WALL CONSTRUCTION <u>Wood Frame</u>			
32. ROOF TYPE AND MATERIAL <u>Gable/Composition</u>		33. NO. OF BAYS FRONT <u>3</u> SIDE <u>4</u>			
34. WALL TREATMENT <u>Shiplap Siding</u>		35. PLAN SHAPE <u>Rect. w/ell</u>			
36. CHANGES (EXPLAIN IN NO. 42) ADDITION ( ) ALTERED ( ) MOVED ( )		37. CONDITION INTERIOR _____ EXTERIOR <u>Good</u>			
38. PRESERVATION UNDERWAY? YES ( ) NO (X )		39. ENDANGERED? BY WHAT? YES ( ) NO (X )			
40. VISIBLE FROM PUBLIC ROAD? YES (X ) NO ( )		41. DISTANCE FROM AND FRONTAGE ON ROAD			
42. FURTHER DESCRIPTION OF IMPORTANT FEATURES		<div style="border: 2px solid black; width: 100%; height: 100%; display: flex; align-items: center; justify-content: center;"> <div style="transform: rotate(45deg); border-bottom: 2px solid black; width: 50%; height: 50%;"></div> <div style="transform: rotate(-45deg); border-bottom: 2px solid black; width: 50%; height: 50%;"></div> </div> <p style="margin: 0;">PHOTO MUST  BE PROVIDED</p>		5. OTHER NAME(S)	
43. HISTORY AND SIGNIFICANCE		6. TOWNSHIP			
44. DESCRIPTION OF ENVIRONMENT AND OUTBUILDINGS					
45. SOURCES OF INFORMATION					
46. PREPARED BY <u>Therese and David</u>		47. ORGANIZATION		SECTION	
48. DATE <u>8/89</u>		49. REVISION DATE(S)			

RETURN THIS FORM WHEN COMPLETED TO: OFFICE OF HISTORIC PRESERVATION  
P.O. BOX 176  
JEFFERSON CITY, MISSOURI 65102  
PH. 314-751-5365

IF ADDITIONAL SPACE IS NEEDED, ATTACH  
SEPARATE SHEET(S) TO THIS FORM

Site No. \_\_\_\_\_

***Please Attach a copy of a topographic map with the site marked on it.***

Property # 211/ 401 C Street

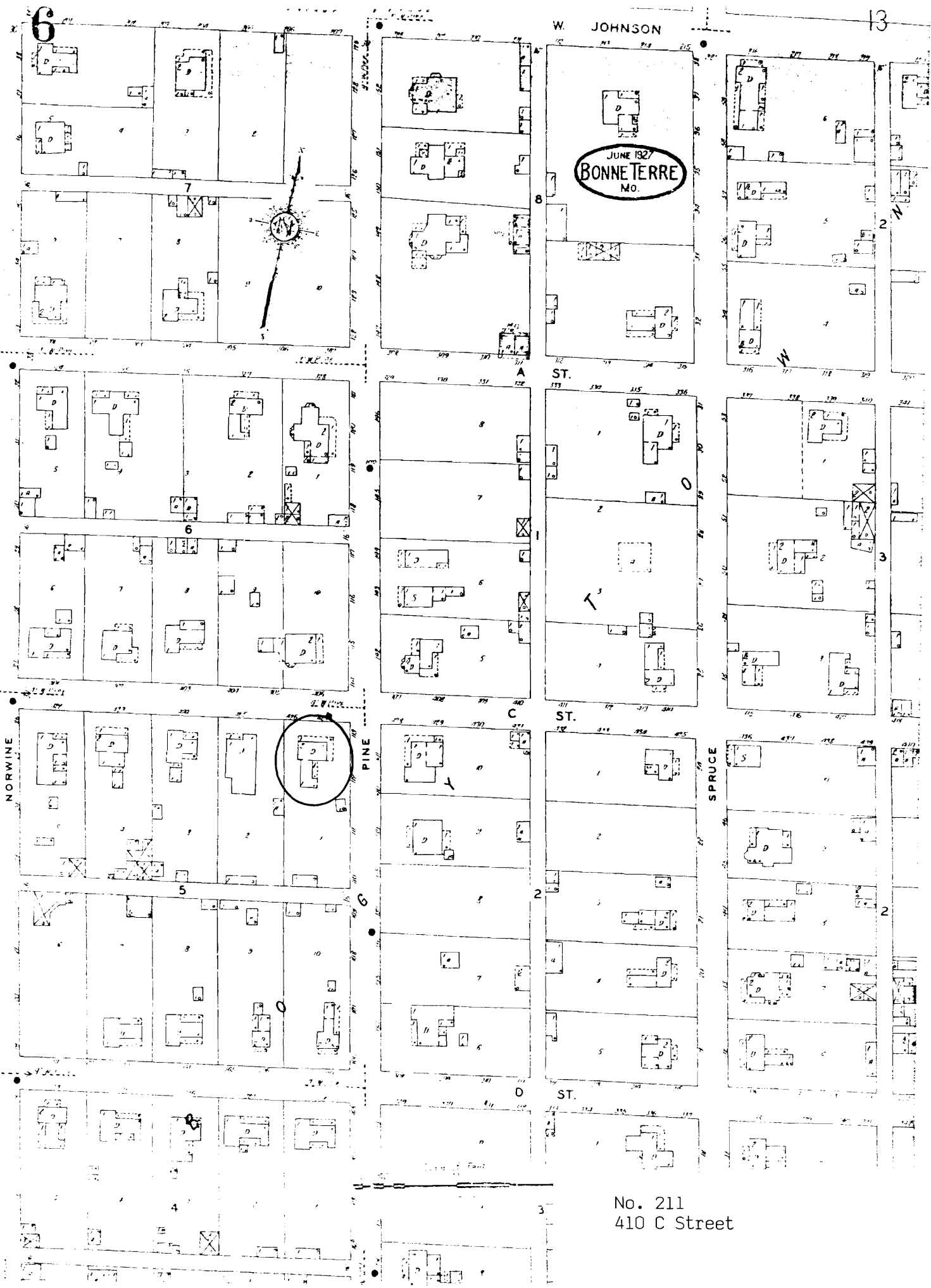
42. Architectural Description: Two-story frame, 3 bay I-House with rear two-story ell built ca. 1905. The main entrance has an original door of single light wood and glass design. The porch on the main facade was added ca. 1920 and has wood posts resting on brick piers, a wood railing, and exposed eave rafters. Windows are 2/2 rectangular wood sash. At the rear is a one-story porch with wood posts and railing. Part of the porch has been enclosed.

43. History and Significance: This residence was built ca. 1905 and retains its original I-House design.

44. Description of Environment and Outbuildings: Rectangular urban lot in a residential area. At the rear is a ca. 1930 gable roof frame shed.

45. Sources of information: Sanborn maps.





No. 211  
410 C Street



# MISSOURI OFFICE OF HISTORIC PRESERVATION

## ARCHITECTURAL/HISTORIC INVENTORY SURVEY FORM

1. NO. 4		4. PRESENT LOCAL NAME(S) OR DESIGNATION(S) Lamplight Inn Restaurant		1. NO. 4
2. COUNTY St. Francois		5. OTHER NAME(S)		
3. LOCATION OF NEGATIVES				2. COUNTY St. Francois
6. SPECIFIC LEGAL LOCATION TOWNSHIP _____ RANGE _____ SECTION _____ IF CITY OR TOWN, STREET ADDRESS 1 Allen Street South		16. THEMATIC CATEGORY		
7. CITY OR TOWN IF RURAL, VICINITY Bonne Terre		17. DATE(S) OR PERIOD ca. 1895		4. PRESENT LOCAL NAME(S) OR DESIGNATION(S) 1 Allen Street South
8. DESCRIPTION OF LOCATION		18. STYLE OR DESIGN		
9. COORDINATES UTM LAT _____ LONG _____		19. ARCHITECT OR ENGINEER		2. NO. OF STORIES 1.0
10. SITE ( ) STRUCTURE ( ) BUILDING (X) OBJECT ( )		20. CONTRACTOR OR BUILDER		
11. ON NATIONAL REGISTER? YES ( ) NO ( )		21. ORIGINAL USE, IF APPARENT Office		29. BASEMENT? YES (X) NO ( ) Below Grade
12. IS IT ELIGIBLE? YES ( ) NO ( )		22. PRESENT USE Restaurant		30. FOUNDATION MATERIAL Stone/Broken Course
13. PART OF ESTAB. HIST. DISTRICT? YES ( ) NO ( )		23. OWNERSHIP PUBLIC ( ) PRIVATE (X)		31. WALL CONSTRUCTION Wood Frame
14. DISTRICT POTENTIAL? YES ( ) NO ( )		24. OWNER'S NAME AND ADDRESS IF KNOWN C.H. Berry same		32. ROOF TYPE AND MATERIAL Gable/Composition
15. NAME OF ESTABLISHED DISTRICT		25. OPEN TO PUBLIC? YES (X) NO ( )		33. NO. OF BAYS FRONT 3 SIDE 3
42. FURTHER DESCRIPTION OF IMPORTANT FEATURES		26. LOCAL CONTACT PERSON OR ORGANIZATION		34. WALL TREATMENT Aluminum Siding
43. HISTORY AND SIGNIFICANCE		27. OTHER SURVEYS IN WHICH INCLUDED		35. PLAN SHAPE Rect. L
44. DESCRIPTION OF ENVIRONMENT AND OUTBUILDINGS		46. PREPARED BY		36. CHANGES (EXPLAIN IN NO. 42) ADDITION (X) ALTERED ( ) MOVED ( ) (To Side & Rear)
45. SOURCES OF INFORMATION		47. ORGANIZATION		37. CONDITION INTERIOR _____ EXTERIOR Good
RETURN THIS FORM WHEN COMPLETED TO: OFFICE OF HISTORIC PRESERVATION P.O. BOX 176 JEFFERSON CITY, MISSOURI 65102 PH. 314-751-5365		48. DATE 8/4/89		38. PRESERVATION UNDERWAY? YES ( ) NO (X)
IF ADDITIONAL SPACE IS NEEDED, ATTACH SEPARATE SHEET(S) TO THIS FORM		49. REVISION DATE(S)		39. ENDANGERED? BY WHAT? YES ( ) NO (X)
				40. VISIBLE FROM PUBLIC ROAD? YES (X) NO ( )
				41. DISTANCE FROM AND FRONTAGE ON ROAD
				5. OTHER NAME(S)
				6. TOWNSHIP
				RANGE
				SECTION

PHOTO  
MUST  
BE  
PROVIDED

Site No. \_\_\_\_\_

Indicate the chief topographical features, such as streams and elevations. Also indicate houses and roads. Indicate the site location by enclosing the site area with dotted line. Note scale of map and portion of section included in sketch map. Include drawings, photographs, etc. on additional pages.

Indicate part of section included in sketch map.


A 4x4 grid with cardinal directions N, S, E, W and a scale bar.

**Notes:**

**THIS IS PROBABLY THE ONE MOST IMPORTANT PART OF THIS DATA FORM!**

***Please Attach a copy of a topographic map with the site marked on it.***

Address: 1 Allen Street South

42. Architectural Description: 1 story frame, 3 bay, commercial building built ca. 1895. The rectangular plan building has a stone foundation, interior brick chimney, gable roof of composition shingles, and aluminum siding. On the main (E) facade is a projecting gable front bay with three 1/1 light wood sash windows in the gable field. The double entrance doors are original wood frame with an arched divided light transom. To either side of the entrance are arched 1/1 wood sash windows in the gable field. The central entrance door is original glass and light frame and is flanked by arched 1/1 light wood sash windows. On the west facade is a projecting clipped gable front bay and a projecting gable front bay. The gable front bay has 2 fixed light wood sash windows in the gable field. Attached to the west and north facades is a 1 story brick restaurant addition built ca. 1870 with a gable composition roof, bracketed eave, and multi-light metal frame windows. The entrance bay has stone wall treatment and a glass light metal frame entrance door.

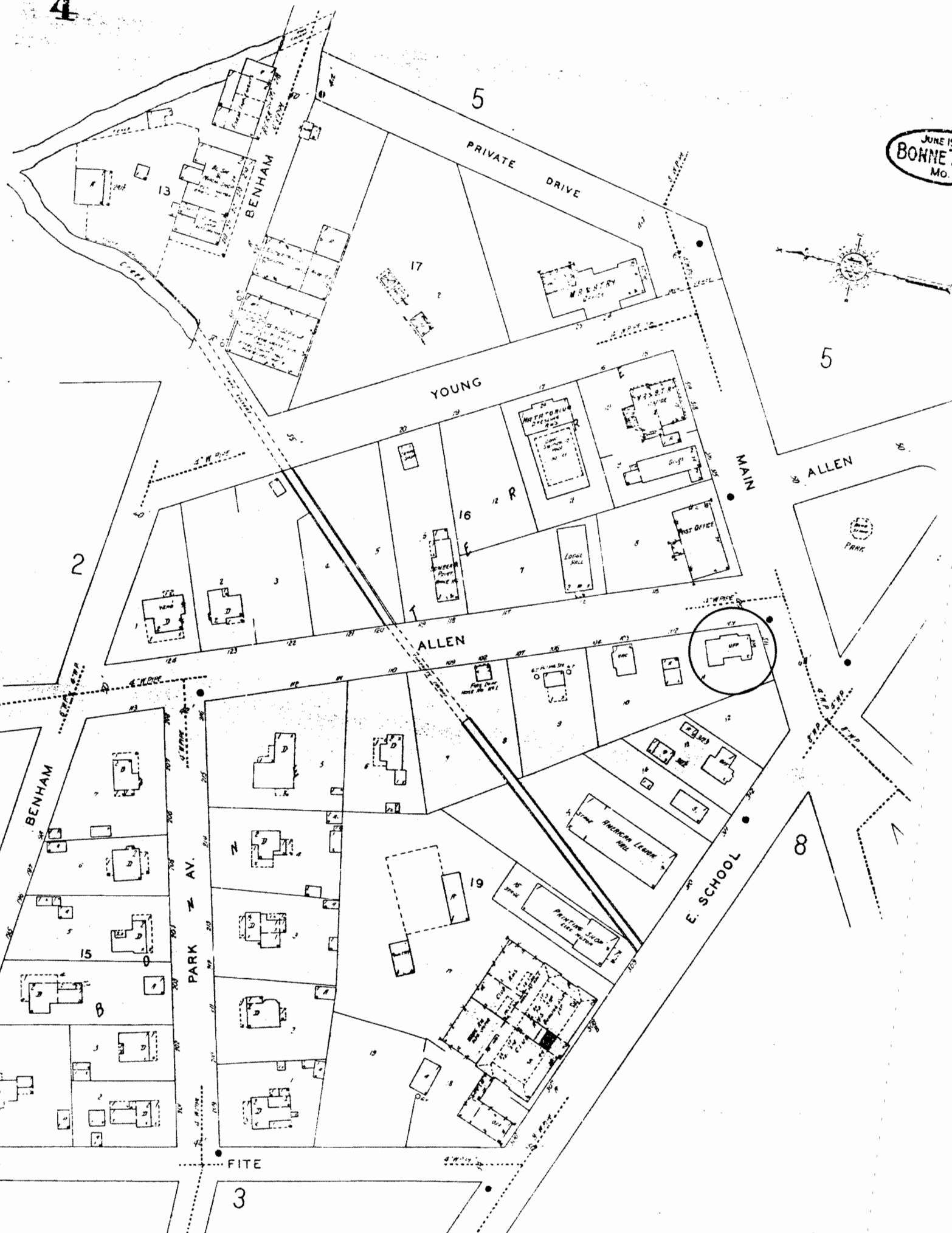
43. History and Significance: This building was constructed ca. 1895 and appears to have been used as a doctor's office for a number of years. It is part of the public building complex at the junction of Main, Church, and School Streets. The building has been altered in recent years with the addition of brick wings.

44. Description of Environment and Outbuildings: The building is located at the corner of Allen Street and Main Street and is sited on a rectangular urban lot in a commercial area.

45. Sources of Information: Sanborn maps.

4

JUNE 1927  
BONNETT TERR.  
MO.



Lamplight Inn Restaurant  
Allen Street







# MISSOURI OFFICE OF HISTORIC PRESERVATION

## ARCHITECTURAL/HISTORIC INVENTORY SURVEY FORM

1. NO. 5		4. PRESENT LOCAL NAME(S) OR DESIGNATION(S) C.F.S. Conservative Financial Services Inc.		1. NO. 5	2. COUNTY St. Francois
2. COUNTY St. Francois		5. OTHER NAME(S)			
3. LOCATION OF NEGATIVES				4. PRESENT LOCAL NAME(S) OR DESIGNATION(S) C.F.S. Inc.	5. OTHER NAME(S)
6. SPECIFIC LEGAL LOCATION TOWNSHIP _____ RANGE _____ SECTION _____ IF CITY OR TOWN, STREET ADDRESS 11 Allen Street		16. THEMATIC CATEGORY Commerce			
7. CITY OR TOWN IF RURAL, VICINITY Bonne Terre		17. DATE(S) OR PERIOD ca. 1895		28. NO. OF STORIES 1.0	
8. DESCRIPTION OF LOCATION		18. STYLE OR DESIGN Queen Anne		29. BASEMENT? YES ( ) NO (X)	
		19. ARCHITECT OR ENGINEER		30. FOUNDATION MATERIAL Stone/Broken Course	
		20. CONTRACTOR OR BUILDER		31. WALL CONSTRUCTION Wood Frame	
		21. ORIGINAL USE, IF APPARENT Office		32. ROOF TYPE AND MATERIAL Hipped Gable/Composite	
		22. PRESENT USE Commercial/Business		33. NO. OF BAYS FRONT 3 SIDE 3	
		23. OWNERSHIP PUBLIC ( ) PRIVATE (X)		34. WALL TREATMENT Shiplap Siding	
		24. OWNER'S NAME AND ADDRESS IF KNOWN John Ernst same		35. PLAN SHAPE Rectangular	
9. COORDINATES UTM LAT LONG		25. OPEN TO PUBLIC? YES (X) NO ( )		36. CHANGES (EXPLAIN IN NO. 42) ADDITION ( ) ALTERED ( ) MOVED ( )	
10. SITE ( ) STRUCTURE ( ) BUILDING (X) OBJECT ( )		26. LOCAL CONTACT PERSON OR ORGANIZATION		37. CONDITION INTERIOR _____ EXTERIOR Good	
11. ON NATIONAL REGISTER? YES ( ) NO ( )		27. OTHER SURVEYS IN WHICH INCLUDED		38. PRESERVATION UNDERWAY? YES ( ) NO (X)	
12. IS IT ELIGIBLE? YES ( ) NO ( )				39. ENDANGERED? BY WHAT? YES ( ) NO (X)	
13. PART OF ESTAB. HIST. DISTRICT? YES ( ) NO ( )				40. VISIBLE FROM PUBLIC ROAD? YES (X) NO ( )	
14. DISTRICT POTENTIAL? YES ( ) NO ( )				41. DISTANCE FROM AND FRONTAGE ON ROAD	
15. NAME OF ESTABLISHED DISTRICT					
42. FURTHER DESCRIPTION OF IMPORTANT FEATURES				<div style="border: 1px solid black; padding: 10px; text-align: center;">             PHOTO MUST  BE PROVIDED           </div>	
43. HISTORY AND SIGNIFICANCE					
44. DESCRIPTION OF ENVIRONMENT AND OUTBUILDINGS					
45. SOURCES OF INFORMATION					
46. PREPARED BY Thomason and Assoc.					
47. ORGANIZATION Historic Preservation Commission Nashville, TN					
48. DATE 6/16/89					
49. REVISION DATE(S)					
RETURN THIS FORM WHEN COMPLETED TO: OFFICE OF HISTORIC PRESERVATION P.O. BOX 176 JEFFERSON CITY, MISSOURI 65102 PH. 314-751-5365					
IF ADDITIONAL SPACE IS NEEDED, ATTACH SEPARATE SHEET(S) TO THIS FORM					
6. TOWNSHIP					
RANGE					
SECTION					

Site No. \_\_\_\_\_

Indicate the chief topographical features, such as streams and elevations. Also indicate houses and roads. Indicate the site location by enclosing the site area with dotted line. Note scale of map and portion of section included in sketch map. Include drawings, photographs, etc. on additional pages.

Indicate part of  
section included in  
sketch map.


A 4x4 grid of squares. The top edge is labeled 'N', the bottom edge 'S', the left edge 'W', and the right edge 'E'. To the left of the grid is a vertical scale bar with four segments. The grid is empty, with no data points or lines plotted.

**Notes:**

**THIS IS PROBABLY THE ONE MOST IMPORTANT PART OF THIS DATA FORM!**

***Please Attach a copy of a topographic map with the site marked on it.***

Property # 5/ 11 N. Allen Street

42. Architectural Description: 1 story frame, 3 bay, ca. 1895 building. The rectangular plan building has a stone foundation, gabled hipped roof of asbestos shingles, and paired bracketed cornice. The building's facade is divided into three horizontal sections separated by wood stringcourses. At the roofline are wood shingles, shiplap siding in the middle and board and batten siding at the bottom section. The main (E) facade has original entrance door of glass light and frame with transom. To either side of entrance are 1/1 light wood sash windows.


43. History and Significance: This building is an excellent example of a late 19th century commercial structure. The building was completed ca. 1895 and is listed as a barber shop on the 1900 Sanborn Map and as a dentist's office on the 1908 Sanborn Map. It has been occupied by various businesses in recent years and retains its original appearance.

44. Description of Environment and Outbuildings: The building is located on Allen Street and is sited on a rectangular urban lot in a commercial area.

45. Sources of Information: Sanborn Maps



JUNE 1927  
BONNETT  
MO.



C.F.S. Financial Services  
Allen Street











# MISSOURI OFFICE OF HISTORIC PRESERVATION

## ARCHITECTURAL/HISTORIC INVENTORY SURVEY FORM

1. NO. 6		4. PRESENT LOCAL NAME(S) OR DESIGNATION(S)		1. NO. 6	
2. COUNTY St. Francois		5. OTHER NAME(S) Post Office/General Store/Masonic Hall/ St. Joseph Lead Company			2. COUNTY St. Francois
3. LOCATION OF NEGATIVES					
6. SPECIFIC LEGAL LOCATION TOWNSHIP _____ RANGE _____ SECTION _____ IF CITY OR TOWN, STREET ADDRESS 12 Allen Street		16. THEMATIC CATEGORY Commerce		28. NO. OF STORIES 2.5	
7. CITY OR TOWN IF RURAL, VICINITY Bonne Terre		17. DATE(S) OR PERIOD ca. 1890			29. BASEMENT? YES (X) Below Grade NO ( )
8. DESCRIPTION OF LOCATION		18. STYLE OR DESIGN Queen Anne			
		19. ARCHITECT OR ENGINEER		31. WALL CONSTRUCTION Wood Frame	
		20. CONTRACTOR OR BUILDER			32. ROOF TYPE AND MATERIAL Gable/Composition
		21. ORIGINAL USE, IF APPARENT Post Office/General Store			
		22. PRESENT USE Vacant		34. WALL TREATMENT Weatherboard	
		23. OWNERSHIP PUBLIC ( ) PRIVATE (X)			35. PLAN SHAPE Rectangular
		24. OWNER'S NAME AND ADDRESS IF KNOWN Donna Bishop same			
		25. OPEN TO PUBLIC? YES ( ) NO (X)		37. CONDITION INTERIOR Fair EXTERIOR Fair	
		26. LOCAL CONTACT PERSON OR ORGANIZATION			38. PRESERVATION UNDERWAY? YES ( ) NO (X)
		27. OTHER SURVEYS IN WHICH INCLUDED			
				40. VISIBLE FROM PUBLIC ROAD? YES (X) NO ( )	
					41. DISTANCE FROM AND FRONTAGE ON ROAD
9. COORDINATES UTM LAT LONG				6. TOWNSHIP	
10. SITE ( ) STRUCTURE ( ) BUILDING (X) OBJECT ( )					RANGE
11. ON NATIONAL REGISTER? YES ( ) NO ( )		12. IS IT ELIGIBLE? YES ( ) NO ( )			
13. PART OF ESTAB. YES ( ) HIST. DISTRICT? NO ( )		14. DISTRICT POTENTIAL? YES ( ) NO ( )			
15. NAME OF ESTABLISHED DISTRICT					
42. FURTHER DESCRIPTION OF IMPORTANT FEATURES				PHOTO MUST BE PROVIDED	
43. HISTORY AND SIGNIFICANCE					
44. DESCRIPTION OF ENVIRONMENT AND OUTBUILDINGS					
45. SOURCES OF INFORMATION				46. <del>Thomas and Assoc.</del> Historic Preservation Comm. Nashville, TN	
RETURN THIS FORM WHEN COMPLETED TO: OFFICE OF HISTORIC PRESERVATION P.O. BOX 176 JEFFERSON CITY, MISSOURI 65102 PH. 314-751-5365				48. DATE 6/16/89	
IF ADDITIONAL SPACE IS NEEDED, ATTACH SEPARATE SHEET(S) TO THIS FORM				49. REVISION DATE(S)	

Site No. \_\_\_\_\_

Section \_\_\_\_\_ Township \_\_\_\_\_ Range \_\_\_\_\_

Indicate part of section included in sketch map.


A 4x4 grid with cardinal directions N, S, E, W and a scale bar.

**THIS IS PROBABLY THE ONE MOST IMPORTANT PART OF THIS DATA FORM!**

***Please Attach*** a copy of a topographic map with the site marked on it.

Property # 6/ 12 N. Allen Street

42. Architectural Description: 2 1/2 story frame, 3 bay, rectangular plan, ca. 1890 commercial building. The building has a stone foundation, gable roof of composition shingles and weatherboard siding. The main (W) facade is a gable front design with wood shingles, diagonal framing and 4 fixed light wood sash windows in the gable field. The first floor has a central entrance hood with a gabled hipped roof and paired corner brackets. The double entrance doors are glass light and frame with mullioned transom. To either side of entrance are 1/4 light wood sash windows with mullioned upper light. The second floor main facade has a central oriel window with a corbelled base and 1/1 light wood sash windows. To either side are semi-elliptical windows with mullioned lights. Remaining facade windows are 4/4 light wood sash.

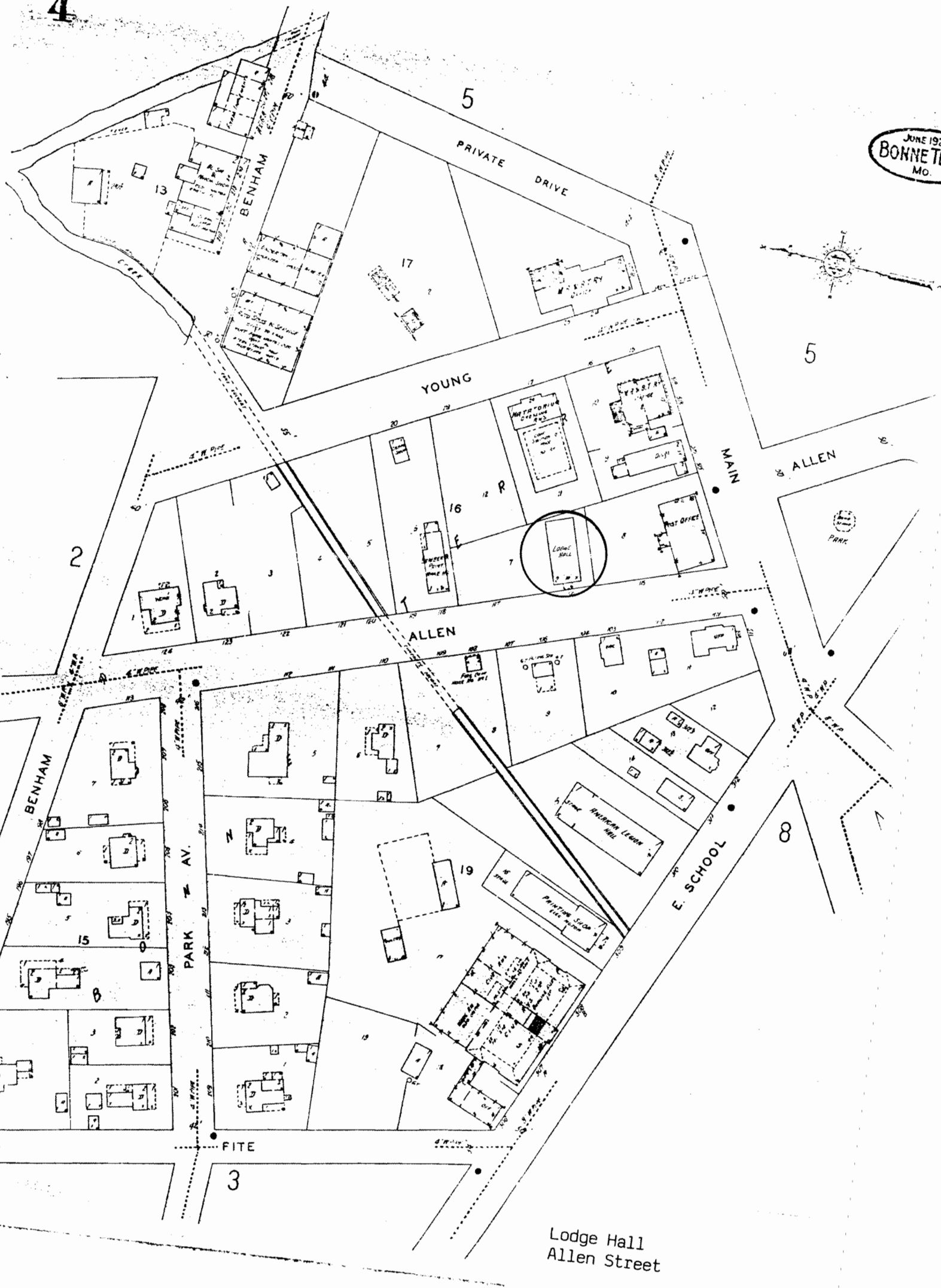

44. History and Significance: This building originally served as a general store and was also the site of the town's post office at the turn of the century. Its exact construction date is unknown but appears to have been built in the late 1880s. The building later served as the town's Masonic Lodge for many years. The building originally stood at the site of the present post office and was moved to its present location between 1915 and 1917. In recent months the building has been restored and retains its original appearance and character.

45. Description of Environment and Outbuildings: The building located on Allen Street is sited on rectangular urban lot in a commercial area.

45. Sources of Information: Sanborn Maps.



JUNE 1927  
BONNETT TERR  
MO.



Lodge Hall  
Allen Street











# MISSOURI OFFICE OF HISTORIC PRESERVATION

## ARCHITECTURAL/HISTORIC INVENTORY SURVEY FORM

1. NO. 7		4. PRESENT LOCAL NAME(S) OR DESIGNATION(S)		1. NO. 7	
2. COUNTY St. Francois		5. OTHER NAME(S)			2. COUNTY St. Francois
3. LOCATION OF NEGATIVES					
6. SPECIFIC LEGAL LOCATION TOWNSHIP _____ RANGE _____ SECTION _____ IF CITY OR TOWN, STREET ADDRESS 40 Allen Street		16. THEMATIC CATEGORY		28. NO. OF STORIES 2.0	
7. CITY OR TOWN IF RURAL, VICINITY Bonne Terre		17. DATE(S) OR PERIOD ca. 1910		29. BASEMENT? YES (X) NO ( )	
8. DESCRIPTION OF LOCATION		18. STYLE OR DESIGN T-Plan/Queen Anne Influence		30. FOUNDATION MATERIAL Brick	
		19. ARCHITECT OR ENGINEER		31. WALL CONSTRUCTION Wood Frame	
		20. CONTRACTOR OR BUILDER		32. ROOF TYPE AND MATERIAL Hipped/Asbestos	
		21. ORIGINAL USE, IF APPARENT Residence		33. NO. OF BAYS FRONT 3 SIDE 3	
		22. PRESENT USE Residence		34. WALL TREATMENT Stucco	
		23. OWNERSHIP PUBLIC ( ) PRIVATE (X)		35. PLAN SHAPE T-Plan	
		24. OWNER'S NAME AND ADDRESS IF KNOWN Billie J. Jones same		36. CHANGES (EXPLAIN IN NO. 42) ADDITION ( ) ALTERED ( ) MOVED ( )	
9. COORDINATES UTM LAT LONG		25. OPEN TO PUBLIC? YES ( ) NO (X)		37. CONDITION INTERIOR _____ EXTERIOR Food	
10. SITE ( ) STRUCTURE ( ) BUILDING (X) OBJECT ( )		26. LOCAL CONTACT PERSON OR ORGANIZATION		38. PRESERVATION UNDERWAY? YES ( ) NO (X)	
11. ON NATIONAL REGISTER? YES ( ) NO ( )		27. OTHER SURVEYS IN WHICH INCLUDED		39. ENDANGERED? BY WHAT? YES ( ) NO (X)	
12. IS IT ELIGIBLE? YES ( ) NO ( )				40. VISIBLE FROM PUBLIC ROAD? YES (X) NO ( )	
13. PART OF ESTAB. HIST. DISTRICT? YES ( ) NO ( )				41. DISTANCE FROM AND FRONTAGE ON ROAD	
14. DISTRICT POTENTIAL? YES ( ) NO ( )					
15. NAME OF ESTABLISHED DISTRICT					
42. FURTHER DESCRIPTION OF IMPORTANT FEATURES				5. OTHER NAME(S)	
43. HISTORY AND SIGNIFICANCE				6. TOWNSHIP	
44. DESCRIPTION OF ENVIRONMENT AND OUTBUILDINGS				RANGE	
45. SOURCES OF INFORMATION		46. PREPARED BY JEFFERSON CITY, MISSOURI		SECTION	
		47. ORGANIZATION National Historic Preservation Act			
RETURN THIS FORM WHEN COMPLETED TO: OFFICE OF HISTORIC PRESERVATION P.O. BOX 176 JEFFERSON CITY, MISSOURI 65102 PH. 314-751-5365		48. DATE 6/16/89			
IF ADDITIONAL SPACE IS NEEDED, ATTACH SEPARATE SHEET(S) TO THIS FORM		49. REVISION DATE(S)			

Site No. \_\_\_\_\_

Indicate the chief topographical features, such as streams and elevations. Also indicate houses and roads. Indicate the site location by enclosing the site area with dotted line. Note scale of map and portion of section included in sketch map. Include drawings, photographs, etc. on additional pages.


**Notes:**

***Please Attach a copy of a topographic map with the site marked on it.***



Property # 7/ 40 N. Allen Street

42. Architectural Description: 2 story frame, 3 bay, T-Plan residence built ca. 1910. The house has a brick foundation, hipped roof of asbestos shingles and stucco wall treatment. The second story cantilevers over the first story. The projecting gable front bay on the main (W) facade has a stuccoed gable field. The main facade entrance porch has a shed roof, Tuscan columns and wood balustrade. The entrance door of wood frame has a sidelight and transom. Windows are 1/1 light wood sash. On both the (N) and (S) facades are bay windows with 1/1 light wood sash. On the (E) facade is a rear shed roof porch with milled columns and wood balustrade.

43. History and Significance: Good example of a two-story, T-plan residence with Queen Anne influences built ca. 1910.

44. Description of Environment and Outbuildings: The residence located at 40 N. Allen Street is sited on a rectangular urban lot in a residential area.

45. Sources of Information: Sanborn Maps.

4

JUNE 1927  
BONNETT  
MO.



40 Allen Street



# MISSOURI OFFICE OF HISTORIC PRESERVATION

## ARCHITECTURAL/HISTORIC INVENTORY SURVEY FORM

1. NO. 8		4. PRESENT LOCAL NAME(S) OR DESIGNATION(S) W.S. Wilcox, D.D.S.		1. NO. 8	2. COUNTY St. Francois	4. PRESENT LOCAL NAME(S) OR DESIGNATION(S) W.S. Wilcox, D.D.S.
2. COUNTY St. Francois		5. OTHER NAME(S)				
3. LOCATION OF NEGATIVES						
6. SPECIFIC LEGAL LOCATION TOWNSHIP _____ RANGE _____ SECTION _____ IF CITY OR TOWN, STREET ADDRESS 46 Allen Street North		16. THEMATIC CATEGORY		2. COUNTY St. Francois	4. PRESENT LOCAL NAME(S) OR DESIGNATION(S) W.S. Wilcox, D.D.S.	
7. CITY OR TOWN IF RURAL, VICINITY Bonne Terre		17. DATE(S) OR PERIOD ca. 1905				28. NO. OF STORIES 2.5
8. DESCRIPTION OF LOCATION		18. STYLE OR DESIGN T-Plan/Queen Anne influence				29. BASEMENT? YES (X) Below Grade NO ( )
		19. ARCHITECT OR ENGINEER				30. FOUNDATION MATERIAL Brick
		20. CONTRACTOR OR BUILDER				31. WALL CONSTRUCTION Brick
		21. ORIGINAL USE, IF APPARENT Residence				32. ROOF TYPE AND MATERIAL Gable/Asbestos
		22. PRESENT USE Dentist Office				33. NO. OF BAYS FRONT 3 SIDE 2
		23. OWNERSHIP PUBLIC ( ) PRIVATE (X)				34. WALL TREATMENT Brick
		24. OWNER'S NAME AND ADDRESS IF KNOWN W.S. Wilcox, D.D.S. same				35. PLAN SHAPE T-Plan
		25. OPEN TO PUBLIC? YES (X) NO ( )				36. CHANGES (EXPLAIN IN NO. 42) ADDITION ( ) ALTERED ( ) MOVED ( )
9. COORDINATES UTM LAT _____ LONG _____		26. LOCAL CONTACT PERSON OR ORGANIZATION		37. CONDITION INTERIOR _____ EXTERIOR Good	5. OTHER NAME(S)	
10. SITE ( ) STRUCTURE ( ) BUILDING (X) OBJECT ( )		27. OTHER SURVEYS IN WHICH INCLUDED		38. PRESERVATION UNDERWAY? YES ( ) NO (X)		
11. ON NATIONAL REGISTER? YES ( ) NO ( )				39. ENDANGERED? BY WHAT? YES ( ) NO (X)		
12. IS IT ELIGIBLE? YES ( ) NO ( )				40. VISIBLE FROM PUBLIC ROAD? YES (X) NO ( )		
13. PART OF ESTAB. HIST. DISTRICT? YES ( ) NO ( )				41. DISTANCE FROM AND FRONTAGE ON ROAD		
14. DISTRICT POTENTIAL? YES ( ) NO ( )						
15. NAME OF ESTABLISHED DISTRICT						
42. FURTHER DESCRIPTION OF IMPORTANT FEATURES						
43. HISTORY AND SIGNIFICANCE					6. TOWNSHIP	
44. DESCRIPTION OF ENVIRONMENT AND OUTBUILDINGS					RANGE	
45. SOURCES OF INFORMATION		46. PREPARED AND Assoc. H. J. ...			SECTION	
		47. ORGANIZATION				
		48. DATE 6/16/89		49. REVISION DATE(S)		
RETURN THIS FORM WHEN COMPLETED TO: OFFICE OF HISTORIC PRESERVATION P.O. BOX 176 JEFFERSON CITY, MISSOURI 65102 PH. 314-751-5365						

IF ADDITIONAL SPACE IS NEEDED, ATTACH SEPARATE SHEET(S) TO THIS FORM

Site No. \_\_\_\_\_

Indicate the chief topographical features, such as streams and elevations. Also indicate houses and roads. Indicate the site location by enclosing the site area with dotted line. Note scale of map and portion of section included in sketch map. Include drawings, photographs, etc. on additional pages.

Indicate part of section included in sketch map.


A 4x4 grid with cardinal directions N, S, E, W and a scale bar.

**Notes:**

**THIS IS PROBABLY THE ONE MOST IMPORTANT PART OF THIS DATA FORM!**

***Please Attach*** a copy of a topographic map with the site marked on it.

Property # 8/ 46 N. Allen Street

42. Architectural Description: 1 story frame, 3 bay, commercial building built ca. 1905. The rectangular plan building has a stone foundation, interior brick chimney, gable roof of composition shingles, and aluminum siding. On the main (E) facade is a projecting gable front bay with three 1/1 light wood sash windows in the gable field. The double entrance doors are original wood frame with an arched divided light transom. To either side of entrance are arched 1/1 light wood sash windows. The (S) facade has a gable front with three 1/1 light wood sash windows in the gable field. The central entrance door is original glass light and frame and is flanked by arched 1/1 light wood sash windows. On the (W) facade is a projecting clipped gable front bay and a projecting gable front bay. The gable front bay has 2 fixed light wood sash windows in the gable field. Attached to the (W) and (N) facades is a 1 story brick restaurant addition built ca. 1970 with a gable composition shingle roof, bracketed eave, and multi-light metal frame windows. The entrance bay has stone wall treatment and a glass light metal frame entrance door.

43. History and Significance: Built ca. 1905, this building is listed as a Doctor's Office on the 1908 Sanborn Map. The building is one of only a few brick residences constructed during the early 1900s in Bonne Terre and is a good example of a Queen Anne influenced T-plan design.

44. Description of Environment and Outbuildings: The building is located at the corner of Allen Street South and Main Street Northeast and is sited on a rectangular urban lot in a commercial area.

45. Sources of Information: Sanborn Maps



4

JUNE 1927  
BONNETER  
MO.



46 Allen Street



# MISSOURI OFFICE OF HISTORIC PRESERVATION

## ARCHITECTURAL/HISTORIC INVENTORY SURVEY FORM

1. NO. <u>9</u>		4. PRESENT LOCAL NAME(S) OR DESIGNATION(S) Bonne Terre High School		1. NO. <u>9</u>
2. COUNTY St. Francois		5. OTHER NAME(S) North County Junior High School		
3. LOCATION OF NEGATIVES				2. COUNTY St. Francois
6. SPECIFIC LEGAL LOCATION TOWNSHIP _____ RANGE _____ SECTION _____ IF CITY OR TOWN, STREET ADDRESS 114 Allen Street		16. THEMATIC CATEGORY Education		
7. CITY OR TOWN IF RURAL, VICINITY Bonne Terre		17. DATE(S) OR PERIOD 1927		4. PRESENT LOCAL NAME(S) OR DESIGNATION(S) Bonne Terre High School
8. DESCRIPTION OF LOCATION		18. STYLE OR DESIGN Colonial Revival		
9. COORDINATES UTM LAT _____ LONG _____		19. ARCHITECT OR ENGINEER Bonsack-Pearce Inc.		28. NO. OF STORIES <u>2.0</u>
10. SITE ( ) STRUCTURE ( ) BUILDING (X) OBJECT ( )		20. CONTRACTOR OR BUILDER McCarthy Bros. Const. Co.		
11. ON NATIONAL REGISTER? YES ( ) NO ( )		21. ORIGINAL USE, IF APPARENT School/Education		29. BASEMENT? YES (X) NO ( )
12. IS IT ELIGIBLE? YES ( ) NO ( )		22. PRESENT USE School/Education		30. FOUNDATION MATERIAL Concrete
13. PART OF ESTAB. HIST. DISTRICT? YES ( ) NO ( )		23. OWNERSHIP PUBLIC (X) PRIVATE ( )		31. WALL CONSTRUCTION Brick Veneer
14. DISTRICT POTENTIAL? YES ( ) NO ( )		24. OWNER'S NAME AND ADDRESS IF KNOWN City of Bonne Terre City Hall		32. ROOF TYPE AND MATERIAL Gable/Composition
15. NAME OF ESTABLISHED DISTRICT		25. OPEN TO PUBLIC? YES (X) NO ( )		33. NO. OF BAYS FRONT <u>9</u> SIDE <u>7</u>
42. FURTHER DESCRIPTION OF IMPORTANT FEATURES		26. LOCAL CONTACT PERSON OR ORGANIZATION		34. WALL TREATMENT Brick/Stretcher Bond
43. HISTORY AND SIGNIFICANCE		27. OTHER SURVEYS IN WHICH INCLUDED		35. PLAN SHAPE Rect.
44. DESCRIPTION OF ENVIRONMENT AND OUTBUILDINGS		46. PREPARED BY		36. CHANGES (EXPLAIN IN NO. 42) ADDITION (X) ALTERED (X) MOVED ( )
45. SOURCES OF INFORMATION		47. ORGANIZATION Jefferson City, Missouri		37. CONDITION INTERIOR <u>Good</u> EXTERIOR <u>Good</u>
48. DATE 8/4/89		49. REVISION DATE(S)		38. PRESERVATION UNDERWAY? YES ( ) NO (X)
49. REVISION DATE(S)		50. PHOTO MUST BE PROVIDED		39. ENDANGERED? BY WHAT? YES ( ) NO (X)
51. RETURN THIS FORM WHEN COMPLETED TO: OFFICE OF HISTORIC PRESERVATION P.O. BOX 176 JEFFERSON CITY, MISSOURI 65102 PH. 314-751-5365		52. TOWNSHIP		40. VISIBLE FROM PUBLIC ROAD? YES (X) NO ( )
53. IF ADDITIONAL SPACE IS NEEDED, ATTACH SEPARATE SHEET(S) TO THIS FORM		54. RANGE		41. DISTANCE FROM AND FRONTAGE ON ROAD
55. SECTION		56. SECTION		

Sketch map of location

Site No. \_\_\_\_\_

Section \_\_\_\_\_ Township \_\_\_\_\_ Range \_\_\_\_\_

Indicate the chief topographical features, such as streams and elevations. Also indicate houses and roads. Indicate the site location by enclosing the site area with dotted line. Note scale of map and portion of section included in sketch map. Include drawings, photographs, etc. on additional pages.

Indicate part of section included in sketch map.


				N	
W					E
				S	

Notes:

**THIS IS PROBABLY THE ONE MOST IMPORTANT PART OF THIS DATA FORM!**

*Please Attach a copy of a topographic map with the site marked on it.*

Property # 9/ 114 N. Allen Street - Bonne Terre High School

42. Architectural Description: The Bonne Terre High School built in 1927 is a 2 story brick, 9 bay building with a raised basement. The building has a large rear ell wing which contains the school's auditorium. The building has a concrete foundation and a gable roof of composition shingles. On the south facade is a large 2 story brick ca. 1970 attached addition. On the central bay of the main facade is the primary entrance. The original door have been removed and replaced with ca. 1980 metal and glass doors. The concrete door surround is intact and has stylized Corinthian engaged columns, and an entablature with a dentilled cornice. Above the cornice is a rectangular concrete panel inscribed "Bonne Terre High School." Windows have been enclosed with stucco panels and ca. 1940 metal hinged windows. The window surrounds display original soldier course lintels with keystones and concrete sills. Dividing the basement and first floor is a concrete belt course. In the central bay at the roofline is a gable wall dormer with a circular vent window and large eave modillion blocks. The interior has been remodeled but retains original plaster walls, terrazzo floors and classroom arrangement.

43. History and Significance: The first school in Bonne Terre was a one room log building constructed in 1871. A series of frame buildings later housed the town's schools until 1898 when a brick schoolhouse was constructed. This building no longer stands. In 1908, a brick high school building was constructed on this lot on Allen Street which was replaced with the present building in 1927. F.H. Dearing was the president of the Board of Education during its construction. The building has been enlarged with a two-story wing on the south facade but the original section remains relatively intact. Changes to the windows and doors have altered its original appearance.

44. Description of Environment and Outbuildings: The Bonne Terre High School at the intersection of Allen Street and St. Joseph Street is sited on a rectangular urban lot in a residential area.

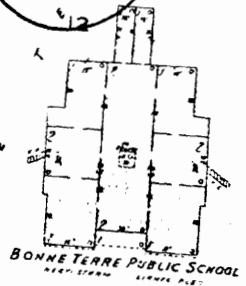
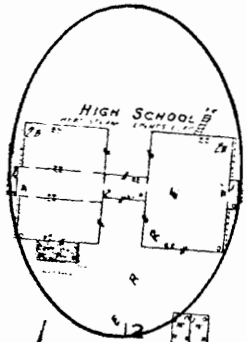
45. Sources of Information: "History of Public Schools" - Bonne Terre Register, September 24, 1953.



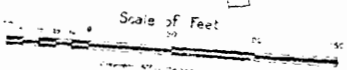


JUNE 1927  
BONNE TERRE  
MO.

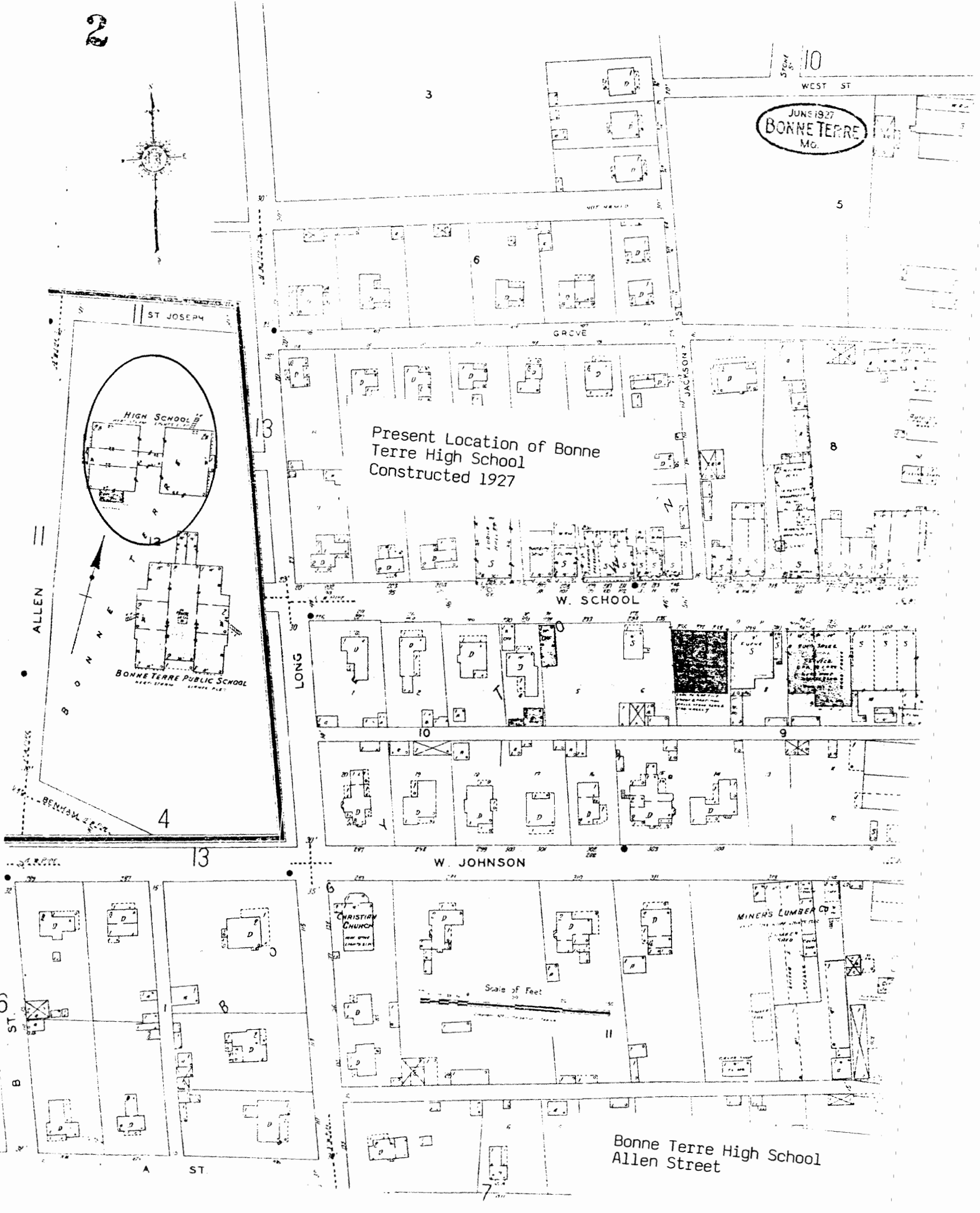
Present Location of Bonne  
Terre High School  
Constructed 1927



W. JOHNSON



Bonne Terre High School  
Allen Street







# MISSOURI OFFICE OF HISTORIC PRESERVATION

## ARCHITECTURAL/HISTORIC INVENTORY SURVEY FORM

1. NO. <div style="text-align: center; font-size: 1.2em;">10</div>	4. PRESENT LOCAL NAME(S) OR DESIGNATION(S)		1. NO. 10	
2. COUNTY <div style="text-align: center;">St. Francois</div>	5. OTHER NAME(S)			2. COUNTY St. Francois
3. LOCATION OF NEGATIVES				
6. SPECIFIC LEGAL LOCATION TOWNSHIP _____ RANGE _____ SECTION _____ IF CITY OR TOWN, STREET ADDRESS <div style="text-align: center;">115 Allen Street North</div>	16. THEMATIC CATEGORY <div style="text-align: center;">ca. 1890</div>	28. NO. OF STORIES <div style="text-align: center;">1.0</div> 29. BASEMENT? YES ( ) NO (X)	5. OTHER NAME(S)	
7. CITY OR TOWN IF RURAL, VICINITY <div style="text-align: center;">Bonne Terre</div>	17. DATE(S) OR PERIOD <div style="text-align: center;">ca. 1890</div>	30. FOUNDATION MATERIAL <div style="text-align: center;">Concrete</div>		6. TOWNSHIP
8. DESCRIPTION OF LOCATION	18. STYLE OR DESIGN <div style="text-align: center;">T-Plan</div>	31. WALL CONSTRUCTION <div style="text-align: center;">Wood</div>		
9. COORDINATES UTM LAT _____ LONG _____	19. ARCHITECT OR ENGINEER	32. ROOF TYPE AND MATERIAL <div style="text-align: center;">Gable/Composition</div>	SECTION	
10. SITE ( ) STRUCTURE ( ) BUILDING (X) OBJECT ( )	20. CONTRACTOR OR BUILDER	33. NO. OF BAYS FRONT 4 SIDE 2		
11. ON NATIONAL REGISTER? YES ( ) NO ( )	21. ORIGINAL USE, IF APPARENT <div style="text-align: center;">Residence</div>	34. WALL TREATMENT <div style="text-align: center;">Shiplap Siding</div>		
12. IS IT ELIGIBLE? YES ( ) NO ( )	22. PRESENT USE <div style="text-align: center;">Residence</div>	35. PLAN SHAPE T-Plan		
13. PART OF ESTAB. HIST. DISTRICT? YES ( ) NO ( )	23. OWNERSHIP PUBLIC ( ) PRIVATE (X)	36. CHANGES (EXPLAIN IN NO. 42) ADDITION ( ) ALTERED ( ) MOVED ( )		
14. DISTRICT POTENTIAL? YES ( ) NO ( )	24. OWNER'S NAME AND ADDRESS IF KNOWN <div style="text-align: center;">Mrs. M.H. Donnelly same</div>	37. CONDITION INTERIOR _____ EXTERIOR <div style="text-align: center;">Good</div>		
15. NAME OF ESTABLISHED DISTRICT	25. OPEN TO PUBLIC? YES ( ) NO (X)	38. PRESERVATION UNDERWAY? YES ( ) NO (X)		
42. FURTHER DESCRIPTION OF IMPORTANT FEATURES	26. LOCAL CONTACT PERSON OR ORGANIZATION	39. ENDANGERED? BY WHAT? YES ( ) NO (X)		
43. HISTORY AND SIGNIFICANCE	27. OTHER SURVEYS IN WHICH INCLUDED	40. VISIBLE FROM PUBLIC ROAD? YES (X) NO ( )		
44. DESCRIPTION OF ENVIRONMENT AND OUTBUILDINGS	<div style="text-align: center; font-size: 1.5em;">             PHOTO MUST  BE PROVIDED           </div>			
45. SOURCES OF INFORMATION	46. PREPARED BY Jefferson and Assoc. Historic Preservation Comm. Nashville, TN			
RETURN THIS FORM WHEN COMPLETED TO: OFFICE OF HISTORIC PRESERVATION P.O. BOX 176 JEFFERSON CITY, MISSOURI 65102 PH. 314-751-5365				
IF ADDITIONAL SPACE IS NEEDED, ATTACH SEPARATE SHEET(S) TO THIS FORM				
48. DATE 8/4/89			49. REVISION DATE(S)	

Site No. \_\_\_\_\_

Indicate the chief topographical features, such as streams and elevations. Also indicate houses and roads. Indicate the site location by enclosing the site area with dotted line. Note scale of map and portion of section included in sketch map. Include drawings, photographs, etc. on additional pages.


**Notes:**

***Please Attach*** a copy of a topographic map with the site marked on it.

Property # 10/ 115 N. Allen Street

42. Architectural Description: 1 story frame, 4 bay, T-Plan residence built ca. 1890. The house has a concrete foundation, interior brick chimney, gable roof of composition shingles and shiplap siding. On the main (E) facade is a partial width shed roof porch with original milled columns and a railing with wide square balusters. The porch was enclosed with screen panels ca. 1920. There are two primary entrances on the main facade both of which have original single light glass and frame paneled doors. Windows are original 2/2 light rectangular wood sash. In the projecting gable roof of the main facade is a 2/2 light rectangular sash window flanked by narrow 1/1 light sash windows. In the gable field are fish scale and hexagonal wood shingles.

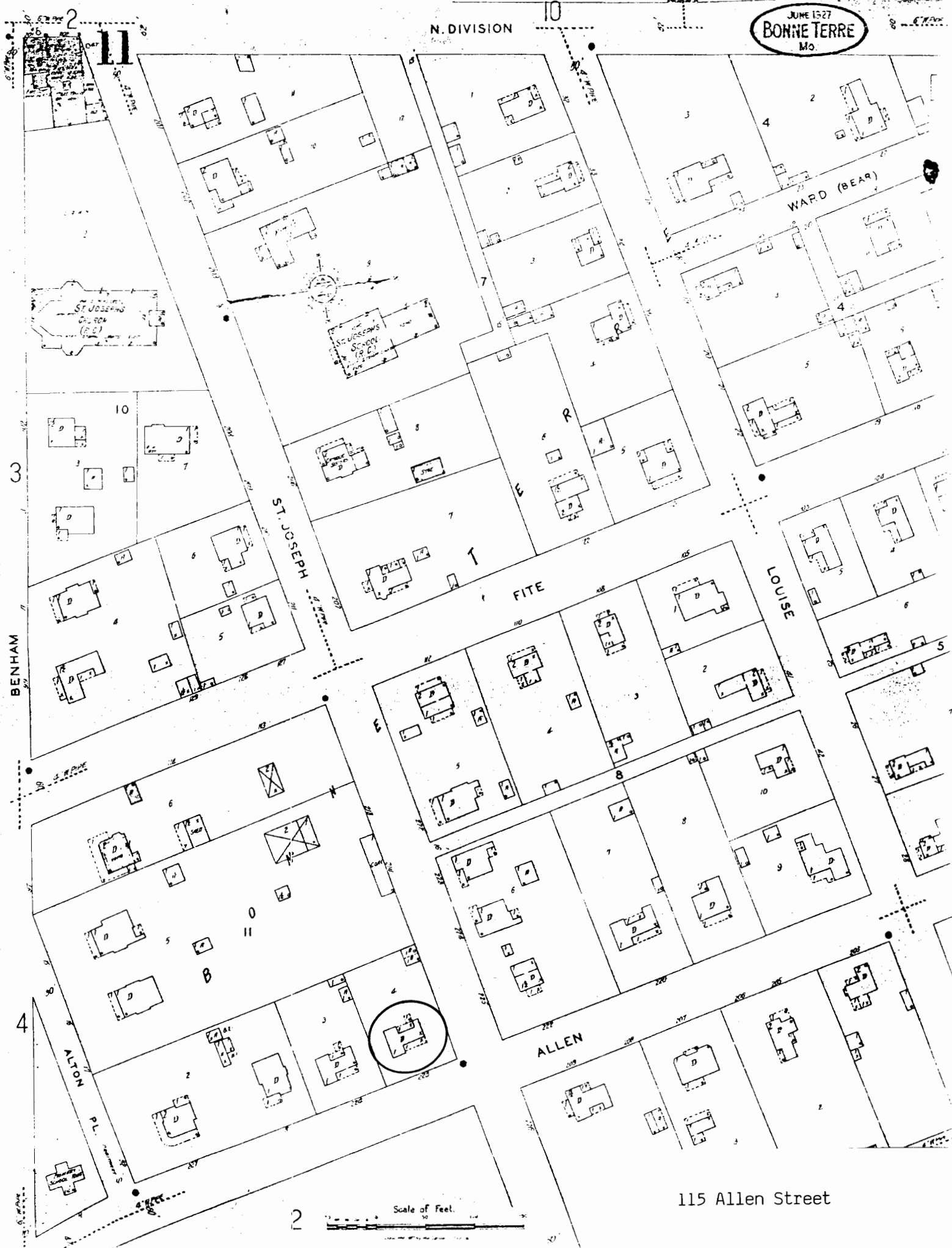
43. History and Significance: This residence was built ca. 1890 and is a good example of a T-plan design. The residence has not been significantly altered and retains its original appearance and character.

44. Description of Environment and Outbuildings: 115 N. Allen Street is sited on a rectangular urban lot in a residential area.

45. Sources of Information: Sanborn Maps

JUNE 1927  
BONNE TERRE  
Mo

N. DIVISION



115 Allen Street







# MISSOURI OFFICE OF HISTORIC PRESERVATION

## ARCHITECTURAL/HISTORIC INVENTORY SURVEY FORM

SFASCO1-021

1. NO. 12		4. PRESENT LOCAL NAME(S) OR DESIGNATION(S) Changing House Foundation		1. NO. 12	
2. COUNTY St. Francois		5. OTHER NAME(S)			2. COUNTY St. Francois
3. LOCATION OF NEGATIVES					
6. SPECIFIC LEGAL LOCATION TOWNSHIP _____ RANGE _____ SECTION _____ IF CITY OR TOWN, STREET ADDRESS East of Allen Street		16. THEMATIC CATEGORY Industry		5. OTHER NAME(S)	
7. CITY OR TOWN IF RURAL, VICINITY Bonne Terre		17. DATE(S) OR PERIOD ca. 1910			6. TOWNSHIP
8. DESCRIPTION OF LOCATION		18. STYLE OR DESIGN			
		19. ARCHITECT OR ENGINEER		SECTION	
		20. CONTRACTOR OR BUILDER			
		21. ORIGINAL USE, IF APPARENT Changing House			
		22. PRESENT USE Abandoned			
		23. OWNERSHIP PUBLIC ( ) PRIVATE (X )			
		24. OWNER'S NAME AND ADDRESS IF KNOWN Not of Record			
9. COORDINATES UTM LAT _____ LONG _____		25. OPEN TO PUBLIC? YES ( ) NO (X )			
10. SITE (X) BUILDING ( ) STRUCTURE ( ) OBJECT ( )		26. LOCAL CONTACT PERSON OR ORGANIZATION			
11. ON NATIONAL REGISTER? YES ( ) NO ( )		27. OTHER SURVEYS IN WHICH INCLUDED			
12. IS IT ELIGIBLE? YES ( ) NO ( )					
13. PART OF ESTAB. HIST. DISTRICT? YES ( ) NO ( )					
14. DISTRICT POTENTIAL? YES ( ) NO ( )					
15. NAME OF ESTABLISHED DISTRICT					
42. FURTHER DESCRIPTION OF IMPORTANT FEATURES		<div style="border: 2px solid black; padding: 20px; width: 100%;">             PHOTO MUST  BE PROVIDED           </div>			
43. HISTORY AND SIGNIFICANCE					
44. DESCRIPTION OF ENVIRONMENT AND OUTBUILDINGS					
45. SOURCES OF INFORMATION		46. PREPARED BY Thomason and Assoc.			
		47. ORGANIZATION Nashville, TN			
RETURN THIS FORM WHEN COMPLETED TO: OFFICE OF HISTORIC PRESERVATION P.O. BOX 176 JEFFERSON CITY, MISSOURI 65102 PH. 314-751-5365		48. DATE 10/24/89 49. REVISION DATE(S)			
IF ADDITIONAL SPACE IS NEEDED, ATTACH SEPARATE SHEET(S) TO THIS FORM					

Site No. \_\_\_\_\_

Indicate the chief topographical features, such as streams and elevations. Also indicate houses and roads. Indicate the site location by enclosing the site area with dotted line. Note scale of map and portion of section included in sketch map. Include drawings, photographs, etc. on additional pages.

Indicate part of  
section included in  
sketch map.


A 4x4 grid map with cardinal directions N, S, E, W and a scale bar.

**Notes:**

**THIS IS PROBABLY THE ONE MOST IMPORTANT PART OF THIS DATA FORM!**

***Please Attach a copy of a topographic map with the site marked on it.***

Property # 12/ St. Joseph Shaft # 2, Changing House Foundation

42. Architectural Description: Solid concrete foundation which rises 6' above the ground surface. The foundation is rectangular in shape and has recently been disturbed by bulldozer operations. Two walls of concrete which are 3' in height are located on the east and west sides of the foundation slab.

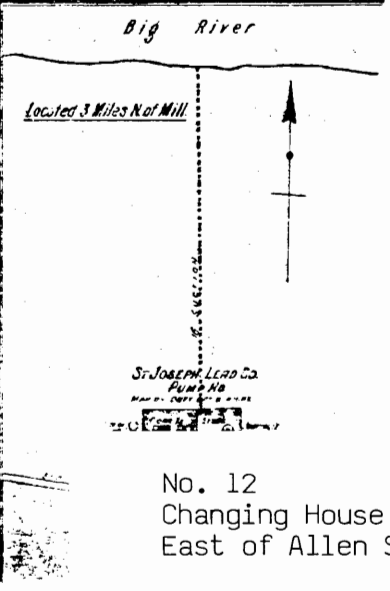
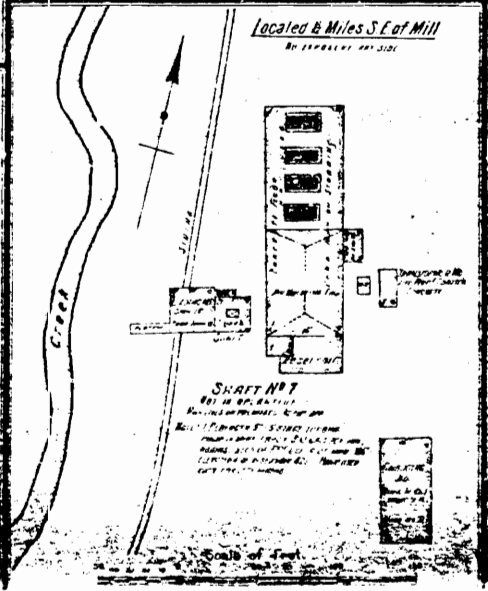
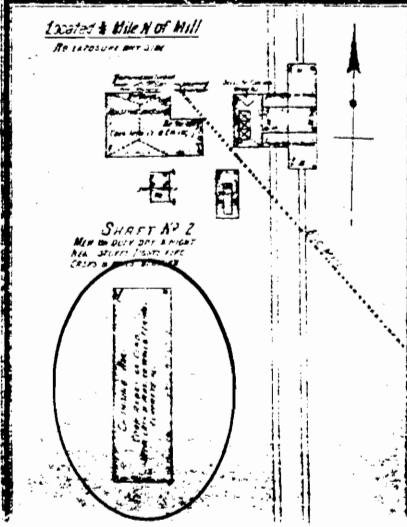
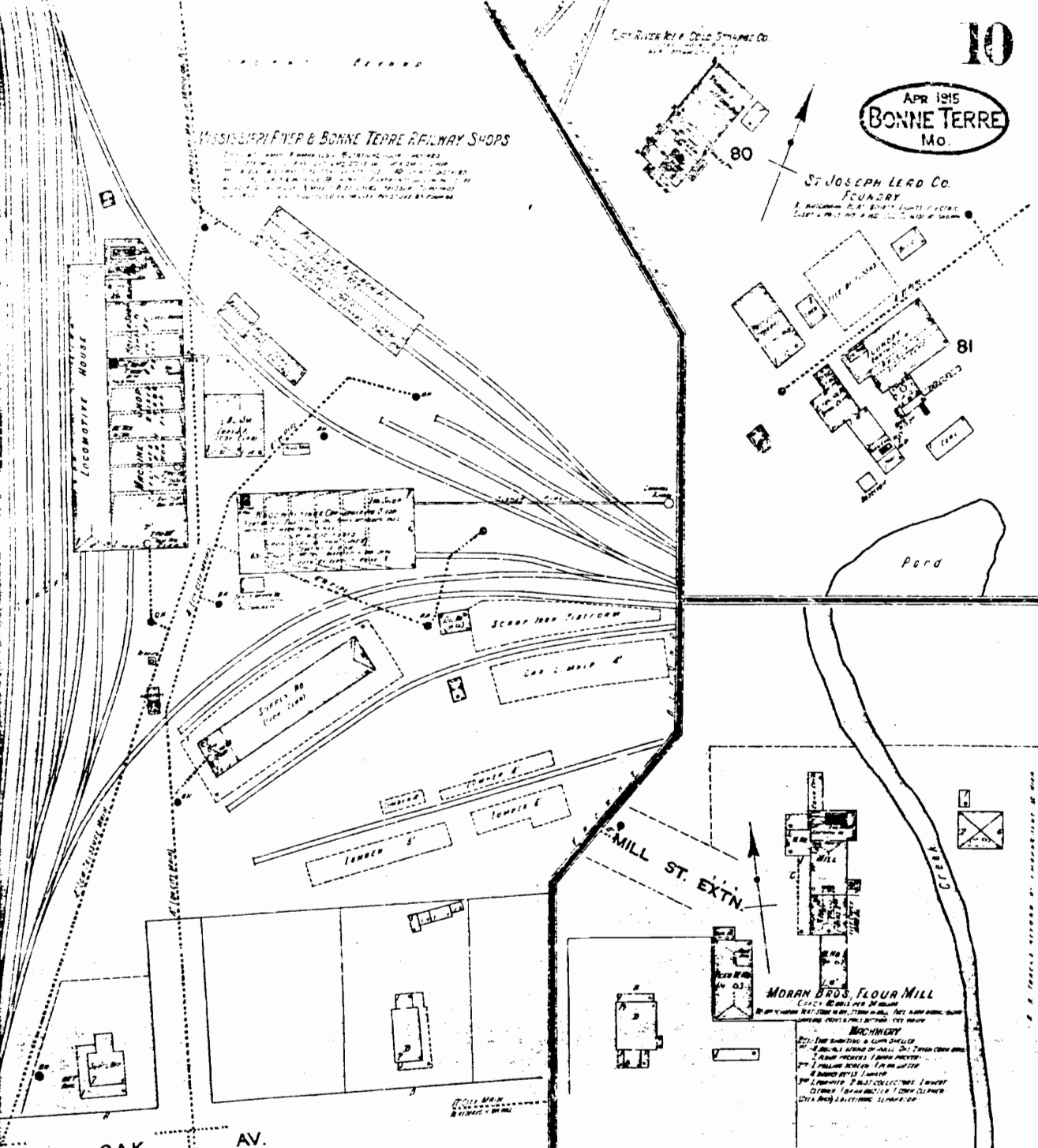
43. History and Significance: The St. Joseph Shaft # 2 was opened at the turn of the century and was a major mine for the St. Joseph Company. A changing house was built at this location ca. 1910 for the miners but the building itself was razed several years ago. The foundations remain and are impressive above grade concrete walls.

44. Description of Environment and Outbuildings: This foundation is located in a wooded area to the east of Allen Street on the northern edge of Bonne Terre.

45. Sources of information: Sanborn maps.

APR 1915  
BONNE TERRE  
MO.

MISSISSIPPI RIVER & BONNE TERRE RAILWAY SHOPS



No. 12  
Changing House Foundation  
East of Allen Street









# MISSOURI OFFICE OF HISTORIC PRESERVATION

## ARCHITECTURAL/HISTORIC INVENTORY SURVEY FORM

1. NO. 13		4. PRESENT LOCAL NAME(S) OR DESIGNATION(S) Hoisting House Foundation/St. Joe Shaft #2		1. NO. 13	2. COUNTY St. Francois	4. PRESENT LOCAL NAME(S) OR DESIGNATION(S) S.J. Shaft #2, Hoisting House Foundation	5. OTHER NAME(S)
2. COUNTY St. Francois		5. OTHER NAME(S)					
3. LOCATION OF NEGATIVES							
6. SPECIFIC LEGAL LOCATION TOWNSHIP _____ RANGE _____ SECTION _____ IF CITY OR TOWN, STREET ADDRESS East of Allen Street		16. THEMATIC CATEGORY Industry		28. NO. OF STORIES		29. BASEMENT? YES ( ) NO ( )	
7. CITY OR TOWN IF RURAL, VICINITY Bonne Terre		17. DATE(S) OR PERIOD		30. FOUNDATION MATERIAL		31. WALL CONSTRUCTION	
8. DESCRIPTION OF LOCATION		18. STYLE OR DESIGN		32. ROOF TYPE AND MATERIAL		33. NO. OF BAYS FRONT SIDE	
9. COORDINATES UTM LAT LONG		19. ARCHITECT OR ENGINEER		34. WALL TREATMENT		35. PLAN SHAPE	
10. SITE (X) STRUCTURE ( ) BUILDING ( ) OBJECT ( )		20. CONTRACTOR OR BUILDER		36. CHANGES (EXPLAIN IN NO. 42) ADDITION ( ) ALTERED ( ) MOVED ( )		37. CONDITION INTERIOR EXTERIOR	
11. ON NATIONAL REGISTER? YES ( ) NO ( )		21. ORIGINAL USE, IF APPARENT Hoisting House		38. PRESERVATION UNDERWAY? YES ( ) NO ( )		39. ENDANGERED? BY WHAT? YES ( ) NO ( )	
12. IS IT ELIGIBLE? YES ( ) NO ( )		22. PRESENT USE Hoisting House Foundations		40. VISIBLE FROM PUBLIC ROAD? YES ( ) NO (X)		41. DISTANCE FROM AND FRONTAGE ON ROAD	
13. PART OF ESTAB. HIST. DISTRICT? YES ( ) NO ( )		23. OWNERSHIP PUBLIC ( ) PRIVATE (X)		42. FURTHER DESCRIPTION OF IMPORTANT FEATURES		PHOTO MUST BE PROVIDED	
14. DISTRICT POTENTIAL? YES ( ) NO ( )		24. OWNER'S NAME AND ADDRESS IF KNOWN Not of Record		43. HISTORY AND SIGNIFICANCE			
15. NAME OF ESTABLISHED DISTRICT		25. OPEN TO PUBLIC? YES ( ) NO (X)		44. DESCRIPTION OF ENVIRONMENT AND OUTBUILDINGS			
		26. LOCAL CONTACT PERSON OR ORGANIZATION		45. SOURCES OF INFORMATION		46. PREPARED BY Thomason and Assoc.	
		27. OTHER SURVEYS IN WHICH INCLUDED		47. ORGANIZATION Missouri State		48. DATE 10/23/89	
				49. REVISION DATE(S)			
				6. TOWNSHIP		SECTION	
				RANGE			

RETURN THIS FORM WHEN COMPLETED TO: OFFICE OF HISTORIC PRESERVATION  
P.O. BOX 176  
JEFFERSON CITY, MISSOURI 65102  
PH. 314-751-5365

IF ADDITIONAL SPACE IS NEEDED, ATTACH  
SEPARATE SHEET(S) TO THIS FORM

Site No. \_\_\_\_\_

Indicate the chief topographical features, such as streams and elevations. Also indicate houses and roads. Indicate the site location by enclosing the site area with dotted line. Note scale of map and portion of section included in sketch map. Include drawings, photographs, etc. on additional pages.

Indicate part of  
section included in  
sketch map.


A 4x4 grid map of the Pacific Ocean region, labeled with N, S, E, and W. The grid is divided into 16 squares. The top edge is labeled 'N', the bottom edge 'S', the left edge 'W', and the right edge 'E'. A small vertical scale bar is located on the left side of the grid.

**Notes:**

**THIS IS PROBABLY THE ONE MOST IMPORTANT PART OF THIS DATA FORM!**

***Please Attach a copy of a topographic map with the site marked on it.***

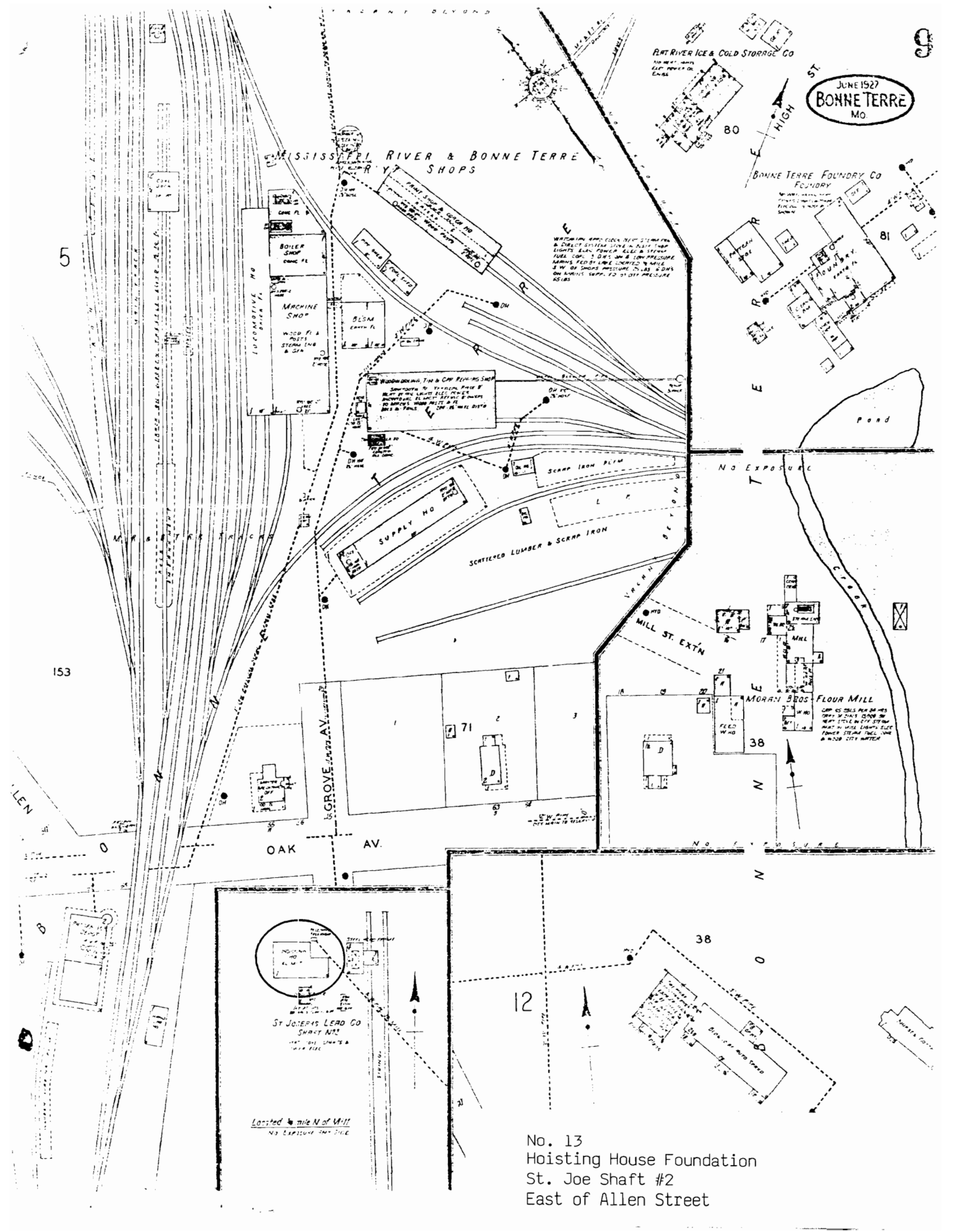
Property # 13/ St. Joseph Shaft # 2, Hoisting House Foundation

42. Architectural Description: This site consists of an ell shaped poured concrete foundation which was the foundation for the hoisting house of Shaft # 2. Within the foundation are three square pits which are now filled in. The function of these indentations or pits is unknown. The foundations are 2' to 3' above the ground.

43. History and Significance: The hoisting house for shaft # 2 was in operation at least by 1915 when it is illustrated on the Sanborn map of this year. The building was one of several at this mining complex located east of Allen Street. The building was razed many years ago and only the foundations remain.

44. Description of Environment and Outbuildings: Located east of Allen Street in a wooded area on the northern edge of Bonne Terre.


JUNE 1927  
BONNE TERRE  
MO.



No. 13  
Hoisting House Foundation  
St. Joe Shaft #2  
East of Allen Street









# MISSOURI OFFICE OF HISTORIC PRESERVATION

## ARCHITECTURAL/HISTORIC INVENTORY SURVEY FORM

1. NO. <u>14</u>		4. PRESENT LOCAL NAME(S) OR DESIGNATION(S) <u>St. Joseph Lead Company Records Building</u>		1. NO.  14	
2. COUNTY <u>St. Francois</u>		5. OTHER NAME(S)			2. COUNTY  St. Francois
3. LOCATION OF NEGATIVES					
6. SPECIFIC LEGAL LOCATION TOWNSHIP _____ RANGE _____ SECTION _____ IF CITY OR TOWN, STREET ADDRESS <u>South Allen Street</u>		16. THEMATIC CATEGORY <u>Industry</u>		4. PRESENT LOCAL NAME(S) OR DESIGNATION(S)  S.J. Lead Company Records Building	
7. CITY OR TOWN IF RURAL, VICINITY <u>Bonne Terre</u>		17. DATE(S) OR PERIOD <u>ca. 1930</u>			
8. DESCRIPTION OF LOCATION		18. STYLE OR DESIGN <u>20th century vernacular</u>			
		19. ARCHITECT OR ENGINEER		5. OTHER NAME(S)	
		20. CONTRACTOR OR BUILDER			
		21. ORIGINAL USE, IF APPARENT <u>Office</u>			
		22. PRESENT USE <u>Industrial</u>			
		23. OWNERSHIP PUBLIC ( ) PRIVATE (X)			
9. COORDINATES UTM LAT _____ LONG _____		24. OWNER'S NAME AND ADDRESS IF KNOWN <u>Not of Record</u>		6. TOWNSHIP  RANGE  SECTION	
10. SITE ( ) STRUCTURE ( ) BUILDING (X) OBJECT ( )		25. OPEN TO PUBLIC? YES ( ) NO (X)			
11. ON NATIONAL REGISTER? YES ( ) NO ( )		26. LOCAL CONTACT PERSON OR ORGANIZATION			
12. IS IT ELIGIBLE? YES ( ) NO ( )		27. OTHER SURVEYS IN WHICH INCLUDED			
13. PART OF ESTAB. HIST. DISTRICT? YES ( ) NO ( )		14. DISTRICT POTENTIAL? YES ( ) NO ( )			
15. NAME OF ESTABLISHED DISTRICT		37. CONDITION INTERIOR <u>Good</u> EXTERIOR <u>Good</u>		7. PHOTO MUST BE PROVIDED	
42. FURTHER DESCRIPTION OF IMPORTANT FEATURES		38. PRESERVATION UNDERWAY? YES ( ) NO (X)			
		39. ENDANGERED? BY WHAT? YES ( ) NO (X)			
		40. VISIBLE FROM PUBLIC ROAD? YES (X) NO ( )			
		41. DISTANCE FROM AND FRONTAGE ON ROAD			
43. HISTORY AND SIGNIFICANCE					
44. DESCRIPTION OF ENVIRONMENT AND OUTBUILDINGS					
45. SOURCES OF INFORMATION		46. PREPARED BY			
		47. ORGANIZATION <u>Thomason and Assoc.</u>			
RETURN THIS FORM WHEN COMPLETED TO: OFFICE OF HISTORIC PRESERVATION P.O. BOX 176 JEFFERSON CITY, MISSOURI 65102 PH. 314-751-5365		48. DATE <u>10/23/89</u>		49. REVISION DATE(S)	

IF ADDITIONAL SPACE IS NEEDED, ATTACH SEPARATE SHEET(S) TO THIS FORM

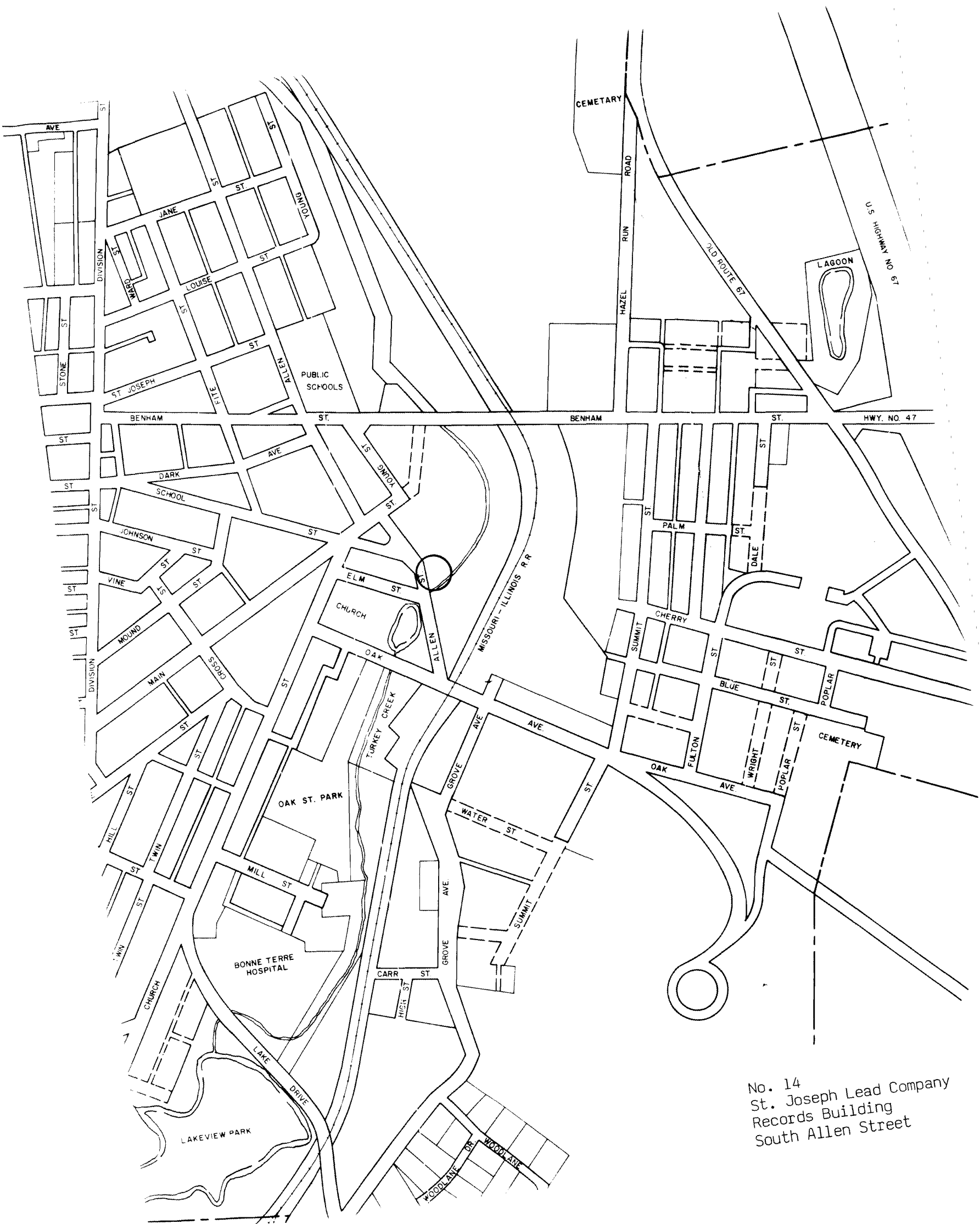


Property # 14/ St. Joseph Lead Company Records Building

42. Architectural Description: One-story brick, two bay, rectangular plan building constructed ca. 1930. The building has a concrete foundation, gable roof of metal, and exterior of 10 course common bond brick. The main entrance has an original 5 panel wood door. In the west bay of the main facade is a rectangular entrance with ca. 1970 double metal doors. With the exception of these entrances there is no other fenestration. Dividing each bay on each facade are brick pilasters.

43. History and Significance: This building was constructed ca. 1930 by the St. Joseph Lead Company to house their company records. The building was used for this purpose until the early 1960s when the mining company closed. It is presently used for industrial purposes.

44. Description of Environment and Outbuildings: Located on a rectangular urban lot on south Allen Street adjacent to the old St. Joe mining area.



No. 14  
St. Joseph Lead Company  
Records Building  
South Allen Street











# MISSOURI OFFICE OF HISTORIC PRESERVATION

## ARCHITECTURAL/HISTORIC INVENTORY SURVEY FORM

1. NO. 212		4. PRESENT LOCAL NAME(S) OR DESIGNATION(S)		1. NO.	
2. COUNTY St. Francois		5. OTHER NAME(S)			
3. LOCATION OF NEGATIVES		Supply House # 3			
6. SPECIFIC LEGAL LOCATION TOWNSHIP _____ RANGE _____ SECTION _____ IF CITY OR TOWN, STREET ADDRESS S. Allen Street		16. THEMATIC CATEGORY Industry		2. COUNTY	
		17. DATE(S) OR PERIOD ca. 1908			
7. CITY OR TOWN IF RURAL, VICINITY Bonne Terre		18. STYLE OR DESIGN 20th Century Vernacular		4. PRESENT LOCAL NAME(S) OR DESIGNATION(S)	
8. DESCRIPTION OF LOCATION		19. ARCHITECT OR ENGINEER			
		20. CONTRACTOR OR BUILDER			
		21. ORIGINAL USE, IF APPARENT Supply House			
		22. PRESENT USE Industrial			
		23. OWNERSHIP PUBLIC ( ) PRIVATE (X)			
		24. OWNER'S NAME AND ADDRESS IF KNOWN Not of Records			
		25. OPEN TO PUBLIC? YES ( ) NO (X)			
		26. LOCAL CONTACT PERSON OR ORGANIZATION			
		27. OTHER SURVEYS IN WHICH INCLUDED			
		9. COORDINATES UTM LAT _____ LONG _____		28. NO. OF STORIES 1	
10. SITE ( ) STRUCTURE ( ) BUILDING (X) OBJECT ( )		29. BASEMENT? YES (X) NO ( )			
11. ON NATIONAL REGISTER? YES ( ) NO ( )		30. FOUNDATION MATERIAL Concrete			
12. IS IT ELIGIBLE? YES ( ) NO ( )		31. WALL CONSTRUCTION Wood			
13. PART OF ESTAB. HIST. DISTRICT? YES ( ) NO ( )		32. ROOF TYPE AND MATERIAL Gable/Metal			
14. DISTRICT POTENTIAL? YES ( ) NO ( )		33. NO. OF BAYS FRONT 4 SIDE 3			
15. NAME OF ESTABLISHED DISTRICT		34. WALL TREATMENT Metal			
42. FURTHER DESCRIPTION OF IMPORTANT FEATURES		35. PLAN SHAPE T-plan		5. OTHER NAME(S)	
		36. CHANGES (EXPLAIN IN NO. 42) ADDITION ( ) ALTERED ( ) MOVED ( )			
		37. CONDITION INTERIOR Good EXTERIOR Good			
43. HISTORY AND SIGNIFICANCE		38. PRESERVATION UNDERWAY? YES ( ) NO ( )		6. TOWNSHIP	
		39. ENDANGERED? BY WHAT? YES ( ) NO (X)			
		40. VISIBLE FROM PUBLIC ROAD? YES (X) NO ( )			
44. DESCRIPTION OF ENVIRONMENT AND OUTBUILDINGS		41. DISTANCE FROM AND FRONTAGE ON ROAD		RANGE	
		PHOTO MUST BE PROVIDED			
45. SOURCES OF INFORMATION		46. PREPARED BY [Signature] Nashville, TN		SECTION	
		47. ORGANIZATION			
RETURN THIS FORM WHEN COMPLETED TO: OFFICE OF HISTORIC PRESERVATION P.O. BOX 176 JEFFERSON CITY, MISSOURI 65102 PH. 314-751-5365		48. DATE 10/89		49. REVISION DATE(S)	

IF ADDITIONAL SPACE IS NEEDED, ATTACH SEPARATE SHEET(S) TO THIS FORM



Property # 212/ S. Allen Street, Supply House # 3

42. Architectural Description: One-story frame, T-plan, industrial building constructed ca. 1908. The building has a concrete foundation, gable roof of corrugated metal, and exterior of corrugated metal sheathing. On the main (west) facade is a partial width shed porch with ca. 1960 metal posts. The entrances have original wood and glass doors with diagonal bracing. Windows are original 6/6 rectangular wood sash. The exterior metal and roof metal may be original but appears to have been added in the mid-20th century. The interior consists of large open space with post and lintel support system.

43. History and Significance: This building was constructed ca. 1908 by the St. Joseph Lead Company. It was built as a supply house for the mining company and was later used as a pattern shop. The building is shown on the 1908 Sanborn Map as "from plans" meaning it was under construction or soon to be built. The building retains much of its original plan and detailing.

44. Description of Environment and Outbuildings: The building located on S. Allen Street is sited at the southwest edge of the St. Joseph Mine area.

45. Sources of Information: Sanborn maps.









# MISSOURI OFFICE OF HISTORIC PRESERVATION

## ARCHITECTURAL/HISTORIC INVENTORY SURVEY FORM

1. NO. 15		4. PRESENT LOCAL NAME(S) OR DESIGNATION(S)		1. NO. 15 2. COUNTY St. Francois 4. PRESENT LOCAL NAME(S) OR DESIGNATION(S) 44 Benham Street
2. COUNTY St. Francois		5. OTHER NAME(S)		
3. LOCATION OF NEGATIVES				
6. SPECIFIC LEGAL LOCATION TOWNSHIP _____ RANGE _____ SECTION _____ IF CITY OR TOWN, STREET ADDRESS 44 Benham Street		16. THEMATIC CATEGORY		28. NO. OF STORIES 1.5
7. CITY OR TOWN IF RURAL, VICINITY Bonne Terre		17. DATE(S) OR PERIOD ca. 1910		29. BASEMENT? YES (X) Below Grade NO ( )
8. DESCRIPTION OF LOCATION		18. STYLE OR DESIGN Bungalow		30. FOUNDATION MATERIAL Stone (w/ Stucco)
		19. ARCHITECT OR ENGINEER		31. WALL CONSTRUCTION Wood Frame
		20. CONTRACTOR OR BUILDER		32. ROOF TYPE AND MATERIAL Gable/Composition
		21. ORIGINAL USE, IF APPARENT Residence		33. NO. OF BAYS FRONT 3 SIDE 3
		22. PRESENT USE Residence		34. WALL TREATMENT Shiplap Siding
		23. OWNERSHIP PUBLIC ( ) PRIVATE (X)		35. PLAN SHAPE Rect.
		24. OWNER'S NAME AND ADDRESS IF KNOWN Robert V. Brand same		36. CHANGES ADDITION ( ) (EXPLAIN IN NO. 42) ALTERED ( ) MOVED ( )
9. COORDINATES UTM LAT LONG		25. OPEN TO PUBLIC? YES ( ) NO (X)		37. CONDITION INTERIOR _____ EXTERIOR Good
10. SITE ( ) STRUCTURE ( ) BUILDING (X) OBJECT ( )		26. LOCAL CONTACT PERSON OR ORGANIZATION		38. PRESERVATION UNDERWAY? YES ( ) NO (X)
11. ON NATIONAL REGISTER? YES ( ) NO ( )		27. OTHER SURVEYS IN WHICH INCLUDED		39. ENDANGERED? BY WHAT? YES ( ) NO (X)
12. IS IT ELIGIBLE? YES ( ) NO ( )				40. VISIBLE FROM PUBLIC ROAD? YES ( ) NO (X)
13. PART OF ESTAB. HIST. DISTRICT? YES ( ) NO ( )				41. DISTANCE FROM AND FRONTAGE ON ROAD
14. DISTRICT POTENTIAL? YES ( ) NO ( )				
15. NAME OF ESTABLISHED DISTRICT				
42. FURTHER DESCRIPTION OF IMPORTANT FEATURES				5. OTHER NAME(S)
43. HISTORY AND SIGNIFICANCE				6. TOWNSHIP
44. DESCRIPTION OF ENVIRONMENT AND OUTBUILDINGS				RANGE
45. SOURCES OF INFORMATION		46. PREPARED BY Thomason and Assoc.		SECTION
		47. ORGANIZATION Historic Preservation Cons.		
		48. DATE 8/4/89		
		49. REVISION DATE(S)		
RETURN THIS FORM WHEN COMPLETED TO: OFFICE OF HISTORIC PRESERVATION P.O. BOX 176 JEFFERSON CITY, MISSOURI 65102 PH. 314-751-5365				
IF ADDITIONAL SPACE IS NEEDED, ATTACH SEPARATE SHEET(S) TO THIS FORM				

PHOTO  
MUST

BE  
PROVIDED

Site No. \_\_\_\_\_

Section \_\_\_\_\_ Township \_\_\_\_\_ Range \_\_\_\_\_

**N**


**W**

**E**

**S**

**Notes:**

**THIS IS PROBABLY THE ONE MOST IMPORTANT PART OF THIS DATA FORM!**

***Please Attach a copy of a topographic map with the site marked on it.***

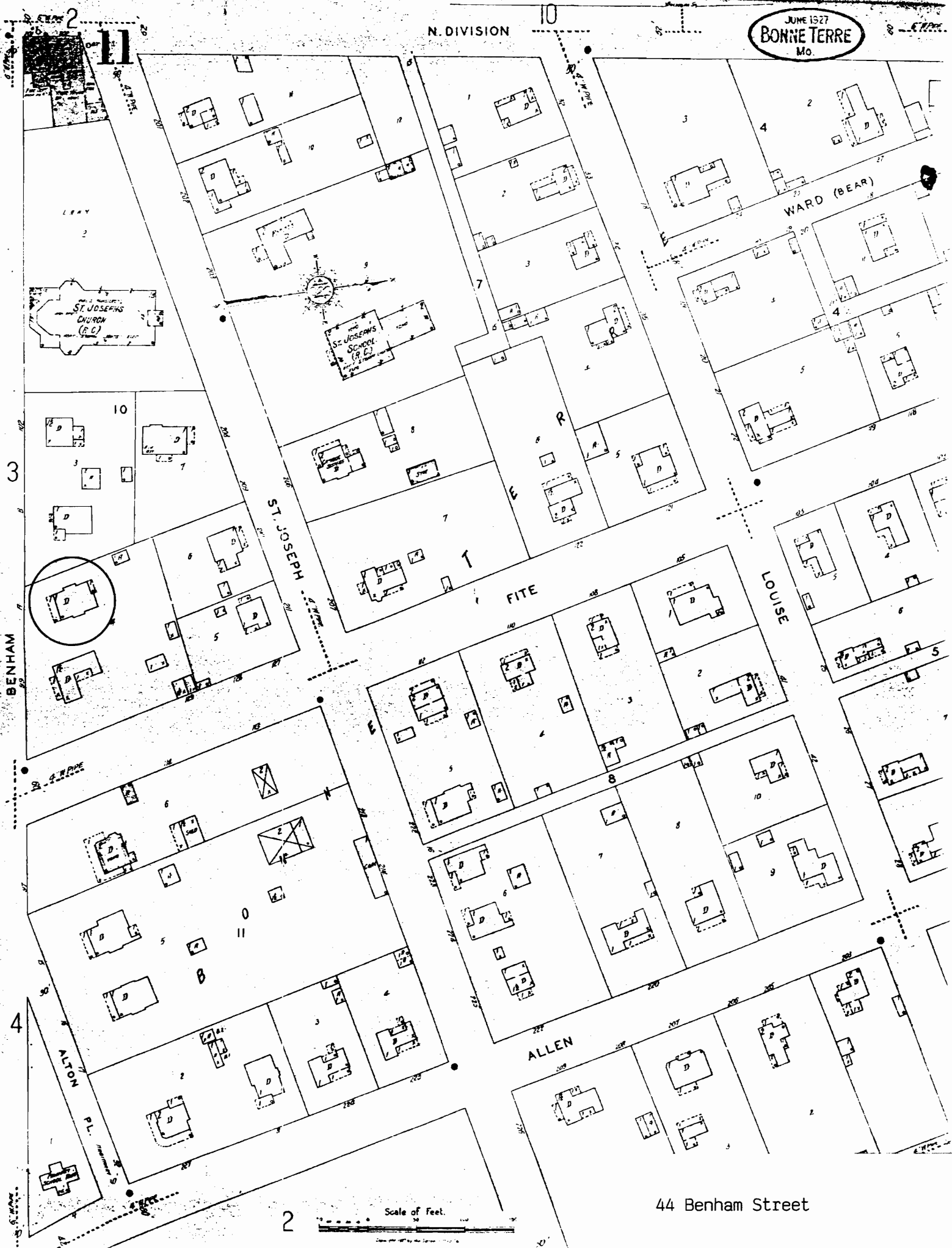
Property # 15/ 44 Benham Street

42. Architectural Description: 1 1/2 story frame, 3 bay, rectangular plan, gable front Bungalow built ca. 1910. The house has a stuccoed stone foundation, interior brick chimney, gable roof of composition shingles, and shiplap siding. At the roofline are bracketed eaves and exposed rafters. The main (east) facade has a projecting gable front. In the gable field is a 3 vertical light wood frame window flanked by louvered panels. The full width shed roof porch has wide bracketed eaves, exposed rafters, chamfered posts resting on concrete piers and wood railing. Original entrance door of multi-light wood frame remains. Windows are 4/1 vertical light wood sash.

43. History and Significance: This residence is a good example of an early 20th century Bungalow and has not been significantly altered.

44. Description of Environment and Outbuildings: The residence located at 44 Benham Street is sited on a rectangular urban lot in a residential area. To the rear is 1 story garage with gable roof, board and batten siding, wide eaves with exposed rafters, and a glass light and frame garage door.

45. Sources of Information: Sanborn Maps.



44 Benham Street







# MISSOURI OFFICE OF HISTORIC PRESERVATION

## ARCHITECTURAL/HISTORIC INVENTORY SURVEY FORM

1. NO. 16		4. PRESENT LOCAL NAME(S) OR DESIGNATION(S) Hobbs Residence		1. NO. 16	2. COUNTY St. Francois	4. PRESENT LOCAL NAME(S) OR DESIGNATION(S) Hobbs Residence
2. COUNTY St. Francois		5. OTHER NAME(S)				
3. LOCATION OF NEGATIVES				2. COUNTY St. Francois	4. PRESENT LOCAL NAME(S) OR DESIGNATION(S) Hobbs Residence	
6. SPECIFIC LEGAL LOCATION TOWNSHIP _____ RANGE _____ SECTION _____ IF CITY OR TOWN, STREET ADDRESS 50 Benham Street		16. THEMATIC CATEGORY				28. NO. OF STORIES 2.0
7. CITY OR TOWN IF RURAL, VICINITY Bonne Terre		17. DATE(S) OR PERIOD ca. 1890				29. BASEMENT? YES (X) NO ( )
8. DESCRIPTION OF LOCATION		18. STYLE OR DESIGN I-House				30. FOUNDATION MATERIAL Below Grade
		19. ARCHITECT OR ENGINEER				31. WALL CONSTRUCTION Stone/Even Course
		20. CONTRACTOR OR BUILDER				32. ROOF TYPE AND MATERIAL Wood Frame
		21. ORIGINAL USE, IF APPARENT Residence				33. NO. OF BAYS FRONT 5 SIDE 5
		22. PRESENT USE Residence				34. WALL TREATMENT Gable/Asbestos
		23. OWNERSHIP PUBLIC ( ) PRIVATE (X)				35. PLAN SHAPE Rect.
		24. OWNER'S NAME AND ADDRESS IF KNOWN Stephen & Vicki Maberg 50 Benham Street				36. CHANGES (EXPLAIN IN NO. 42) ADDITION ( ) ALTERED ( ) MOVED ( )
9. COORDINATES UTM LAT LONG		25. OPEN TO PUBLIC? YES ( ) NO (X)		37. CONDITION INTERIOR EXTERIOR Good		
10. SITE ( ) STRUCTURE ( ) BUILDING (X) OBJECT ( )		26. LOCAL CONTACT PERSON OR ORGANIZATION		38. PRESERVATION UNDERWAY? YES ( ) NO (X)		
11. ON NATIONAL REGISTER? YES ( ) NO ( )		27. OTHER SURVEYS IN WHICH INCLUDED		39. ENDANGERED? BY WHAT? YES ( ) NO (X)		
12. IS IT ELIGIBLE? YES ( ) NO ( )				40. VISIBLE FROM PUBLIC ROAD? YES (X) NO ( )		
13. PART OF ESTAB. HIST. DISTRICT? YES ( ) NO ( )				41. DISTANCE FROM AND FRONTAGE ON ROAD		
14. DISTRICT POTENTIAL? YES ( ) NO ( )						
15. NAME OF ESTABLISHED DISTRICT						
42. FURTHER DESCRIPTION OF IMPORTANT FEATURES				<div style="border: 1px solid black; padding: 10px; text-align: center;">             PHOTO MUST BE PROVIDED           </div>		
43. HISTORY AND SIGNIFICANCE						
44. DESCRIPTION OF ENVIRONMENT AND OUTBUILDINGS						
45. SOURCES OF INFORMATION						
46. <del>Thompson</del> and Assoc. Historic Preservation Cons.						
47. <del>INDIAN</del> INDIAN, PN						
48. DATE 8/4/89 49. REVISION DATE(S)						
RETURN THIS FORM WHEN COMPLETED TO: OFFICE OF HISTORIC PRESERVATION P.O. BOX 176 JEFFERSON CITY, MISSOURI 65102 PH. 314-751-5365						
IF ADDITIONAL SPACE IS NEEDED, ATTACH SEPARATE SHEET(S) TO THIS FORM						

6. TOWNSHIP

RANGE

SECTION

Site No. \_\_\_\_\_

Indicate the chief topographical features, such as streams and elevations. Also indicate houses and roads. Indicate the site location by enclosing the site area with dotted line. Note scale of map and portion of section included in sketch map. Include drawings, photographs, etc. on additional pages.

Indicate part of  
section included in  
sketch map.


A 4x4 grid map. The grid is composed of 16 squares. The cardinal directions are labeled: 'N' at the top center, 'S' at the bottom center, 'E' on the right side, and 'W' on the left side. A scale bar is located on the left side, consisting of a vertical line with three horizontal tick marks, indicating a scale of 1 unit per square.

**Notes:**

**THIS IS PROBABLY THE ONE MOST IMPORTANT PART OF THIS DATA FORM!**

***Please Attach a copy of a topographic map with the site marked on it.***

Property # 16/ 50 Benham Street

42. Architectural Description: 2 story frame, 5 bay, rectangular plan rear ell, I-House built ca. 1890. The house has a stone foundation, interior brick chimneys, gable roof of asbestos shingles, and aluminum siding. On the main (S) facade is a gambrel roof dormer with a Palladian window of 1/1 light wood sash and fishscale shingles. The main facade porch has a projecting gable front design with milled posts with spindled corner brackets and balustrade. The entrance door is original glass light and frame with multi-light sidelights and transom. At the roofline of both the east and west facades are gable ends with 6/6 light wood sash windows in gable field. Windows are 6/9 light wood sash with slightly pointed frame surrounds. On the west facade rear ell at roofline is an added shed roof dormer with 6/6 light wood sash window. On the east facade rear ell is a porch with paired wood posts and railing.

43. History and Significance: The original owners of this residence were William and Mattie Hobbs. Their daughters, Jessie, Nannie, and Fannie Hobbs then resided in the house. Fannie's son, Lathrop Smith, inherited the house and lived here with his family until 1988. Mattie Hobbs was the first Worthy Matron of the Eastern Star, which was a social group in Bonne Terre. The house is a good example of an I-House plan of the turn-of-the-century.

44. Description of Environment and Outbuildings: The residence at 50 Benham Street is sited on a rectangular urban lot in a residential area.

45. Sources of Information: Present owners.

N. DIVISION

WARD (BEAR)

ST. JOSEPH

FITE

LOUISE

ALLEN

BENHAM

ALTON

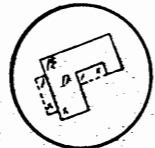

2  
11

10

3

4

2



Scale of Feet.

50 Benham Street





# MISSOURI OFFICE OF HISTORIC PRESERVATION

## ARCHITECTURAL/HISTORIC INVENTORY SURVEY FORM

1. NO. <u>17</u>		4. PRESENT LOCAL NAME(S) OR DESIGNATION(S)		1. NO. <u>17</u>	
2. COUNTY <u>St. Francois</u>		5. OTHER NAME(S)			2. COUNTY <u>St. Francois</u>
3. LOCATION OF NEGATIVES					
6. SPECIFIC LEGAL LOCATION TOWNSHIP _____ RANGE _____ SECTION _____ IF CITY OR TOWN, STREET ADDRESS <u>104 Benham Street</u>		16. THEMATIC CATEGORY		4. PRESENT LOCAL NAME(S) OR DESIGNATION(S) <u>104 Benham Street</u>	
7. CITY OR TOWN IF RURAL, VICINITY <u>Bonne Terre</u>		17. DATE(S) OR PERIOD <u>ca. 1905</u>			
8. DESCRIPTION OF LOCATION		18. STYLE OR DESIGN <u>Colonial Revival</u>			
9. COORDINATES UTM LAT _____ LONG _____		19. ARCHITECT OR ENGINEER		3. TOWNSHIP <u>St. Francois</u>	
10. SITE ( ) STRUCTURE ( ) BUILDING (X) OBJECT ( )		20. CONTRACTOR OR BUILDER			
11. ON NATIONAL REGISTER? YES ( ) NO ( )		21. ORIGINAL USE, IF APPARENT <u>Residence</u>			
12. IS IT ELIGIBLE? YES ( ) NO ( )		22. PRESENT USE <u>Residence/Apartments</u>		5. OTHER NAME(S)	
13. PART OF ESTAB. HIST. DISTRICT? YES ( ) NO ( )		23. OWNERSHIP PUBLIC ( ) PRIVATE (X)			
14. DISTRICT POTENTIAL? YES ( ) NO ( )		24. OWNER'S NAME AND ADDRESS IF KNOWN <u>Carl Edgar same</u>			
15. NAME OF ESTABLISHED DISTRICT		25. OPEN TO PUBLIC? YES ( ) NO (X)		6. TOWNSHIP <u>St. Francois</u>	
42. FURTHER DESCRIPTION OF IMPORTANT FEATURES		26. LOCAL CONTACT PERSON OR ORGANIZATION			
43. HISTORY AND SIGNIFICANCE		27. OTHER SURVEYS IN WHICH INCLUDED			
44. DESCRIPTION OF ENVIRONMENT AND OUTBUILDINGS		28. NO. OF STORIES <u>2.5</u>		7. RANGE <u>St. Francois</u>	
45. SOURCES OF INFORMATION		29. BASEMENT? YES (X) NO ( )			
46. PREPARED BY <u>Thomason and Assoc.</u>		30. FOUNDATION MATERIAL <u>Stone/Rock Faced</u>			
47. RETURN THIS FORM WHEN COMPLETED TO: OFFICE OF HISTORIC PRESERVATION P.O. BOX 176 JEFFERSON CITY, MISSOURI 65102 PH. 314-751-5365		31. WALL CONSTRUCTION <u>Brick</u>		8. SECTION <u>St. Francois</u>	
48. DATE <u>8/4/89</u>		32. ROOF TYPE AND MATERIAL <u>Gable/Composition</u>			
49. REVISION DATE(S)		33. NO. OF BAYS FRONT <u>4</u> SIDE <u>2</u>			
49. REVISION DATE(S)		34. WALL TREATMENT <u>Brick/Stretcher Bond</u>		9. SECTION <u>St. Francois</u>	
49. REVISION DATE(S)		35. PLAN SHAPE <u>Rect.</u>			
49. REVISION DATE(S)		36. CHANGES (EXPLAIN IN NO. 42) ADDITION ( ) ALTERED (X) MOVED ( )			
49. REVISION DATE(S)		37. CONDITION INTERIOR _____ EXTERIOR <u>Good</u>		10. SECTION <u>St. Francois</u>	
49. REVISION DATE(S)		38. PRESERVATION UNDERWAY? YES ( ) NO (X)			
49. REVISION DATE(S)		39. ENDANGERED? BY WHAT? YES ( ) NO (X)			
49. REVISION DATE(S)		40. VISIBLE FROM PUBLIC ROAD? YES (X) NO ( )		11. SECTION <u>St. Francois</u>	
49. REVISION DATE(S)		41. DISTANCE FROM AND FRONTAGE ON ROAD			
49. REVISION DATE(S)		42. FURTHER DESCRIPTION OF IMPORTANT FEATURES			
49. REVISION DATE(S)		43. HISTORY AND SIGNIFICANCE		12. SECTION <u>St. Francois</u>	
49. REVISION DATE(S)		44. DESCRIPTION OF ENVIRONMENT AND OUTBUILDINGS			
49. REVISION DATE(S)		45. SOURCES OF INFORMATION			
49. REVISION DATE(S)		46. PREPARED BY <u>Thomason and Assoc.</u>		13. SECTION <u>St. Francois</u>	
49. REVISION DATE(S)		47. RETURN THIS FORM WHEN COMPLETED TO: OFFICE OF HISTORIC PRESERVATION P.O. BOX 176 JEFFERSON CITY, MISSOURI 65102 PH. 314-751-5365			
49. REVISION DATE(S)		48. DATE <u>8/4/89</u>			
49. REVISION DATE(S)		49. REVISION DATE(S)		14. SECTION <u>St. Francois</u>	
49. REVISION DATE(S)		49. REVISION DATE(S)			
49. REVISION DATE(S)		49. REVISION DATE(S)			

RETURN THIS FORM WHEN COMPLETED TO: OFFICE OF HISTORIC PRESERVATION  
P.O. BOX 176  
JEFFERSON CITY, MISSOURI 65102  
PH. 314-751-5365

IF ADDITIONAL SPACE IS NEEDED, ATTACH  
SEPARATE SHEET(S) TO THIS FORM

46. PREPARED BY  
Thomason and Assoc.  
Historic Preservation Cons.  
Nashville, TN  
48. DATE  
8/4/89  
49. REVISION DATE(S)

Site No. \_\_\_\_\_

Indicate the chief topographical features, such as streams and elevations. Also indicate houses and roads. Indicate the site location by enclosing the site area with dotted line. Note scale of map and portion of section included in sketch map. Include drawings, photographs, etc. on additional pages.

Indicate part of section included in sketch map.


A 4x4 grid map with cardinal directions N, S, E, W and a scale bar.

**Notes:**

**THIS IS PROBABLY THE ONE MOST IMPORTANT PART OF THIS DATA FORM!**

***Please Attach a copy of a topographic map with the site marked on it.***

Property # 17/ 104 Benham Street

42. Architectural Description: 2 1/2 story brick, 4 bay residence built ca. 1905 with Colonial and Dutch Revival detailing. On the main (S) and east facades is a 1 story shed roof porch with eave dentils and ca. 1980 metal columns. The main entrance has had the original door removed and the opening enclosed with frame panels and a 1/1 light wood sash window. Flanking this opening are original single light sidelights. Over the door is a dentilled cornice. Adjacent to this entrance is a secondary entrance with a multi-light glass and frame door added ca. 1925. Above the door is an enclosed transom. To the west of the main entrance is a secondary entrance added ca. 1960 which enlarged an original window opening. On the east facade is an exterior staircase that leads to the second story. This staircase is of frame construction with square balusters added ca. 1930. Windows on the first story are original 1/1 light wood sash while those on the second story are original 12/1 light wood sash. At the roofline of the main facade is a large gambrel roof dormer with a fishscale and hexagonal wood shingle surface. In this gambrel is a Palladian attic window with multi-light windows divided by fluted Doric pilasters and in the arch is a sunburst design. On the west facade is a 2 story projecting bay. In the west facade gable are wood shingles and attic windows which have been enlarged ca. 1960. This window retains a dentilled cornice.

43. History and Architecture: This residence is a fine example of a Dutch Colonial influenced residence of the early 20th century. Unfortunately, the house has been altered with the addition of secondary entrances and staircases on several facades. The house is one of the largest and most imposing in this section of Bonne Terre.

44. Description of Environment and Outbuilding: The residence located at 104 Benham Street is sited on a rectangular urban lot in a residential area.

N. DIVISION

2  
11

3

BENHAM

4

10

WARD (BEAR)

ST. JOSEPH

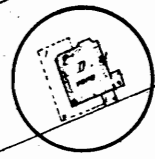
FITE

LOUISE

ALLEN

ST. JOSEPHS  
CHURCH  
(R.C.)

ST. JOSEPHS  
SCHOOL  
(R.C.)



2  
Scale of Feet.

104 Benham Street





# MISSOURI OFFICE OF HISTORIC PRESERVATION

## ARCHITECTURAL/HISTORIC INVENTORY SURVEY FORM

SFAC001-024

1. NO. 18		4. PRESENT LOCAL NAME(S) OR DESIGNATION(S)		1. NO. 18	
2. COUNTY St. Francois		5. OTHER NAME(S)			2. COUNTY St. Francois
3. LOCATION OF NEGATIVES					
6. SPECIFIC LEGAL LOCATION TOWNSHIP _____ RANGE _____ SECTION _____ IF CITY OR TOWN, STREET ADDRESS 113 Benham Street		16. THEMATIC CATEGORY		4. PRESENT LOCAL NAME(S) OR DESIGNATION(S) 113 Benham Street	
7. CITY OR TOWN IF RURAL, VICINITY Bonne Terre		17. DATE(S) OR PERIOD ca. 1895			
8. DESCRIPTION OF LOCATION		18. STYLE OR DESIGN I-House			
		19. ARCHITECT OR ENGINEER		28. NO. OF STORIES 2.0	
		20. CONTRACTOR OR BUILDER			29. BASEMENT? YES (X) NO ( )
		21. ORIGINAL USE, IF APPARENT Residence			
		22. PRESENT USE Residence			
		23. OWNERSHIP PUBLIC ( ) PRIVATE (X)		30. FOUNDATION MATERIAL Concrete	
		24. OWNER'S NAME AND ADDRESS IF KNOWN John L. Evans same			31. WALL CONSTRUCTION Wood Frame
		25. OPEN TO PUBLIC? YES ( ) NO (X)			
		26. LOCAL CONTACT PERSON OR ORGANIZATION			
9. COORDINATES UTM LAT LONG		27. OTHER SURVEYS IN WHICH INCLUDED		32. ROOF TYPE AND MATERIAL Hipped/Gable/Composition	
10. SITE ( ) STRUCTURE ( ) BUILDING (X) OBJECT ( )					33. NO. OF BAYS FRONT 4 SIDE 2
11. ON NATIONAL REGISTER? YES ( ) NO ( )		12. IS IT ELIGIBLE? YES ( ) NO ( )			
13. PART OF ESTAB. HIST. DISTRICT? YES ( ) NO ( )		14. DISTRICT POTENTIAL? YES ( ) NO ( )			
15. NAME OF ESTABLISHED DISTRICT				34. WALL TREATMENT Asbestos Shingles	
					35. PLAN SHAPE Rect.
42. FURTHER DESCRIPTION OF IMPORTANT FEATURES				36. CHANGES (EXPLAIN IN NO. 42) ADDITION ( ) ALTERED ( ) MOVED ( )	
					37. CONDITION INTERIOR EXTERIOR Good
43. HISTORY AND SIGNIFICANCE				38. PRESERVATION UNDERWAY? YES ( ) NO (X)	
					39. ENDANGERED? BY WHAT? YES ( ) NO (X)
44. DESCRIPTION OF ENVIRONMENT AND OUTBUILDINGS				40. VISIBLE FROM PUBLIC ROAD? YES (X) NO ( )	
					41. DISTANCE FROM AND FRONTAGE ON ROAD
45. SOURCES OF INFORMATION				5. OTHER NAME(S)	
					6. TOWNSHIP
46. PREPARED BY Abrahamson and Assoc.		47. ORGANIZATION Missouri Historical Soc.		RANGE	
48. DATE 8/4/89		49. REVISION DATE(S)			SECTION

RETURN THIS FORM WHEN COMPLETED TO: OFFICE OF HISTORIC PRESERVATION  
P.O. BOX 176  
JEFFERSON CITY, MISSOURI 65102  
PH. 314-751-5365

IF ADDITIONAL SPACE IS NEEDED, ATTACH  
SEPARATE SHEET(S) TO THIS FORM

Site No. \_\_\_\_\_

Indicate the chief topographical features, such as streams and elevations. Also indicate houses and roads. Indicate the site location by enclosing the site area with dotted line. Note scale of map and portion of section included in sketch map. Include drawings, photographs, etc. on additional pages.

Indicate part of section included in sketch map.


A 4x4 grid with cardinal directions N, S, E, W and a scale bar.

**Notes:**

**THIS IS PROBABLY THE ONE MOST IMPORTANT PART OF THIS DATA FORM!**

***Please Attach a copy of a topographic map with the site marked on it.***

Property # 18/ 113 Benham Street

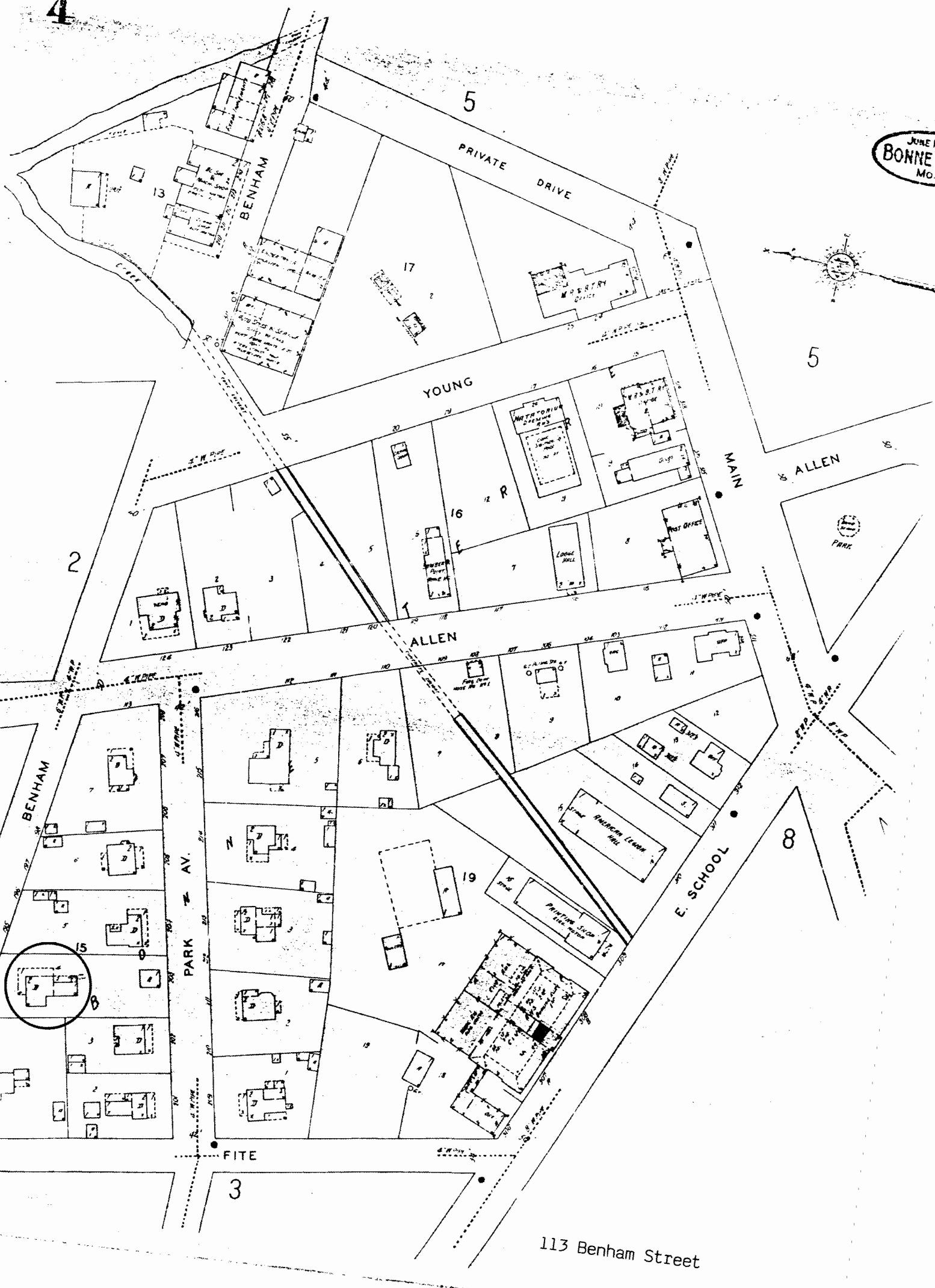
42. Architectural Description: 2 story frame, 4 bay, I-House variation built ca. 1895. The house has a concrete foundation, hipped and gable roof of composition shingles, interior brick chimneys and asbestos shingle exterior. On the main (N) facade is a partial width shed roof porch with square Doric motif columns. This porch was extended on the west side ca. 1940 to form a porte cochere with square wood posts. On the east facade the porch was enclosed ca. 1925 to form a sun porch. This section has a multi-light glass and frame door and two light sidelights. The main entrance has a single light glass and frame door, two light transom and single light sidelights. Windows are original rectangular 2/2 light wood sash. Beneath the eaves are large brackets and in the west gable field are square wood shingles. At the rear is a ca. 1925 sleeping porch on the second story.

43. History and Significance: This residence is a good example of a four bay I-House of the late 19th century. The house has not been significantly altered.

44. Description of Environment and Outbuildings: The residence located at 113 Benham Street is sited on a rectangular urban lot in a residential area. At the rear is a ca. 1925 frame garage with a pyramidal roof and 2/2 light wood sash windows.

4

JUNE 1927  
BONNETT  
Mo.



113 Benham Street





MISSOURI OFFICE OF HISTORIC PRESERVATION  
ARCHITECTURAL/HISTORIC INVENTORY SURVEY FORM

1. NO. 19		4. PRESENT LOCAL NAME(S) OR DESIGNATION(S) C.Z. Boyer and Son Funeral Home		1. NO. 19	2. COUNTY St. Francois	4. PRESENT LOCAL NAME(S) OR DESIGNATION(S) C.Z. Boyer & Son Funeral Home		
2. COUNTY St. Francois		5. OTHER NAME(S)						
3. LOCATION OF NEGATIVES				3. NO. 19	4. COUNTY St. Francois	5. PRESENT LOCAL NAME(S) OR DESIGNATION(S) C.Z. Boyer & Son Funeral Home		
6. SPECIFIC LEGAL LOCATION TOWNSHIP _____ RANGE _____ SECTION _____ IF CITY OR TOWN, STREET ADDRESS 307 Benham Street		16. THEMATIC CATEGORY Commerce					28. NO. OF STORIES 1.0	
7. CITY OR TOWN IF RURAL, VICINITY Bonne Terre		17. DATE(S) OR PERIOD ca. 1920					29. BASEMENT? YES ( ) NO (X)	
8. DESCRIPTION OF LOCATION		18. STYLE OR DESIGN 20th Century Vernacular Comm.					30. FOUNDATION MATERIAL Concrete	
		19. ARCHITECT OR ENGINEER					31. WALL CONSTRUCTION Brick	
		20. CONTRACTOR OR BUILDER					32. ROOF TYPE AND MATERIAL Barrel Vault/Composite	
		21. ORIGINAL USE, IF APPARENT Auto Sales & Service					33. NO. OF BAYS FRONT 4 SIDE 5	
		22. PRESENT USE Funeral Home					34. WALL TREATMENT Brick	
		23. OWNERSHIP PUBLIC ( ) PRIVATE (X)					35. PLAN SHAPE Rectangular	
		24. OWNER'S NAME AND ADDRESS IF KNOWN Ted Boyer same					36. CHANGES (EXPLAIN IN NO. 42) ADDITION ( ) ALTERED ( ) MOVED ( )	
9. COORDINATES LAT _____ LONG _____		25. OPEN TO PUBLIC? YES ( ) NO (X)		37. CONDITION INTERIOR _____ EXTERIOR Good				
10. SITE ( ) STRUCTURE ( ) BUILDING (X) OBJECT ( )		26. LOCAL CONTACT PERSON OR ORGANIZATION		38. PRESERVATION UNDERWAY? YES ( ) NO (X)				
11. ON NATIONAL REGISTER? YES ( ) NO ( )		27. OTHER SURVEYS IN WHICH INCLUDED		39. ENDANGERED? BY WHAT? YES ( ) NO (X)				
12. IS IT ELIGIBLE? YES ( ) NO ( )				40. VISIBLE FROM PUBLIC ROAD? YES (X) NO ( )				
13. PART OF ESTAB. HIST. DISTRICT? YES ( ) NO ( )				41. DISTANCE FROM AND FRONTAGE ON ROAD				
14. DISTRICT POTENTIAL? YES ( ) NO ( )								
15. NAME OF ESTABLISHED DISTRICT								
42. FURTHER DESCRIPTION OF IMPORTANT FEATURES				PHOTO MUST BE PROVIDED				
43. HISTORY AND SIGNIFICANCE								
44. DESCRIPTION OF ENVIRONMENT AND OUTBUILDINGS								
45. SOURCES OF INFORMATION				46. PREPARED BY Thomason and Assoc. Historic Preservation Cons. Nashville, TN				
RETURN THIS FORM WHEN COMPLETED TO: OFFICE OF HISTORIC PRESERVATION P.O. BOX 176 JEFFERSON CITY, MISSOURI 65102 PH. 314-751-5365				47. ORGANIZATION Nashville, TN				
IF ADDITIONAL SPACE IS NEEDED, ATTACH SEPARATE SHEET(S) TO THIS FORM				48. DATE 6/16/89				
				49. REVISION DATE(S)				

Site No. \_\_\_\_\_

Indicate the chief topographical features, such as streams and elevations. Also indicate houses and roads. Indicate the site location by enclosing the site area with dotted line. Note scale of map and portion of section included in sketch map. Include drawings, photographs, etc. on additional pages.

Indicate part of  
section included in  
sketch map.


A 4x4 grid with cardinal directions N, S, E, W and a scale bar.

**Notes:**

**THIS IS PROBABLY THE ONE MOST IMPORTANT PART OF THIS DATA FORM!**

***Please Attach a copy of a topographic map with the site marked on it.***

Property # 19/ 307 Benham Street

42. Architectural Description: 1 story brick, 4 bay, commercial building built ca. 1920. The building has a stone foundation with cement stucco and a barrel vault roof of composition shingles. At the roofline is a stepped brick parapet with concrete coping. The main (N) facade is divided by 3 brick pilasters with corbelled capitals. The original storefront on the main facade has been altered. The fixed light storefront windows and transoms are boarded, original frame bulkheads now has a cement stucco finish and the original entrance door replaced with frame door. The building is connected on the east facade with the C.Z. Boyer and Son Funeral Home.

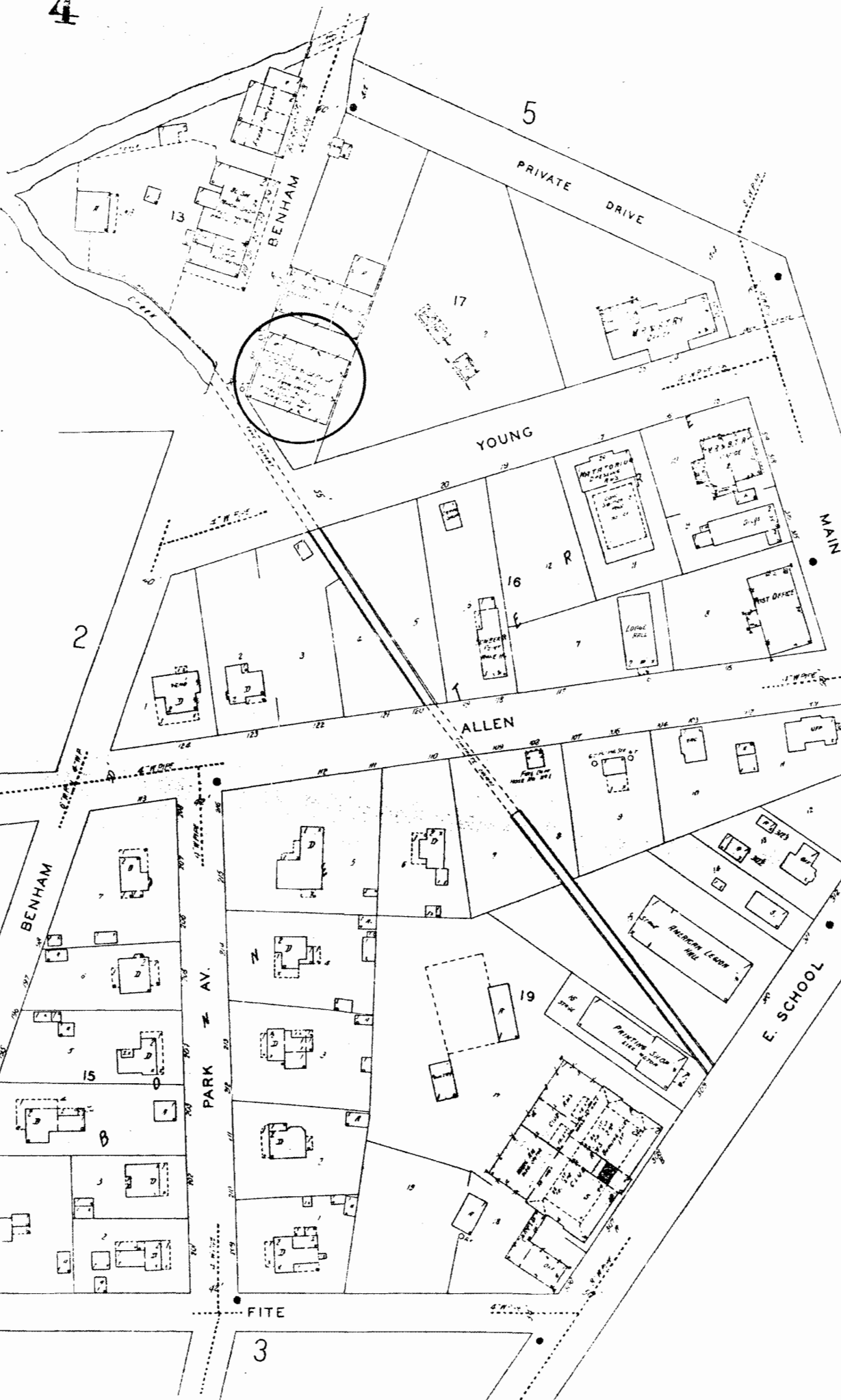

43. History and Significance: The building was originally an auto sales and service shop constructed ca. 1920 and is presently used as an annex for a funeral home. Although altered, the building is representative of early 20th century commercial construction.

44. Description of Environment and Outbuildings: The building at 307 Benham Street is sited on a rectangular urban lot in a commercial area.

45. Sources of Information: Sanborn Maps.

4

JUNE 1927  
BORNE TERR  
Mo.



307 Benham Street





# MISSOURI OFFICE OF HISTORIC PRESERVATION

## ARCHITECTURAL/HISTORIC INVENTORY SURVEY FORM

1. NO. 20		4. PRESENT LOCAL NAME(S) OR DESIGNATION(S) Crader's Filling Station		1. NO. 20	2. COUNTY St. Francois	4. PRESENT LOCAL NAME(S) OR DESIGNATION(S) Crader's Filling Station
2. COUNTY St. Francois		5. OTHER NAME(S) P.R. Benham Blacksmith and Wagon Works				
3. LOCATION OF NEGATIVES						
6. SPECIFIC LEGAL LOCATION TOWNSHIP _____ RANGE _____ SECTION _____ IF CITY OR TOWN, STREET ADDRESS 308 Benham Street		16. THEMATIC CATEGORY Commerce		28. NO. OF STORIES 1.0		5. OTHER NAME(S) P. R. Benham
7. CITY OR TOWN IF RURAL, VICINITY Bonne Terre		17. DATE(S) OR PERIOD ca. 1905		29. BASEMENT? YES ( ) NO (X)		
8. DESCRIPTION OF LOCATION		18. STYLE OR DESIGN		30. FOUNDATION MATERIAL Concrete		
		19. ARCHITECT OR ENGINEER		31. WALL CONSTRUCTION Brick		
		20. CONTRACTOR OR BUILDER		32. ROOF TYPE AND MATERIAL Shed/Asbestos		
		21. ORIGINAL USE, IF APPARENT Wagon Works/Machine Shop		33. NO. OF BAYS FRONT 3 SIDE 3		
		22. PRESENT USE Filling Station/Garage		34. WALL TREATMENT Brick		
		23. OWNERSHIP PUBLIC ( ) PRIVATE (X)		35. PLAN SHAPE Rectangular		
		24. OWNER'S NAME AND ADDRESS IF KNOWN Larry Crader same		36. CHANGES (EXPLAIN IN NO. 42) ADDITION ( ) ALTERED ( ) MOVED ( )		
		25. OPEN TO PUBLIC? YES (X) NO ( )		37. CONDITION INTERIOR Good EXTERIOR Good		
		26. LOCAL CONTACT PERSON OR ORGANIZATION		38. PRESERVATION UNDERWAY? YES ( ) NO (X)		
		27. OTHER SURVEYS IN WHICH INCLUDED		39. ENDANGERED? BY WHAT? YES ( ) NO (X)		
				40. VISIBLE FROM PUBLIC ROAD? YES (X) NO ( )		
				41. DISTANCE FROM AND FRONTAGE ON ROAD		
9. COORDINATES UTM LAT LONG						
10. SITE ( ) STRUCTURE ( ) BUILDING (X) OBJECT ( )						
11. ON NATIONAL REGISTER? YES ( ) NO ( )		12. IS IT ELIGIBLE? YES ( ) NO ( )				
13. PART OF ESTAB. HIST. DISTRICT? YES ( ) NO ( )		14. DISTRICT POTENTIAL? YES ( ) NO ( )				43. HISTORY AND SIGNIFICANCE
15. NAME OF ESTABLISHED DISTRICT						
42. FURTHER DESCRIPTION OF IMPORTANT FEATURES				PHOTO MUST BE PROVIDED		44. DESCRIPTION OF ENVIRONMENT AND OUTBUILDINGS
45. SOURCES OF INFORMATION				46. PREPARED BY Hickman and Assoc.		47. ORGANIZATION Historic Preservation Comm. Nashville, TN
				48. DATE 6/16/89		
				49. REVISION DATE(S)		
RETURN THIS FORM WHEN COMPLETED TO: OFFICE OF HISTORIC PRESERVATION P.O. BOX 176 JEFFERSON CITY, MISSOURI 65102 PH. 314-751-5365						

IF ADDITIONAL SPACE IS NEEDED, ATTACH SEPARATE SHEET(S) TO THIS FORM

Site No. \_\_\_\_\_

Indicate the chief topographical features, such as streams and elevations. Also indicate houses and roads. Indicate the site location by enclosing the site area with dotted line. Note scale of map and portion of section included in sketch map. Include drawings, photographs, etc. on additional pages.


**Notes:**

***Please Attach a copy of a topographic map with the site marked on it.***

Property # 20/ 308 Benham Street

42. Architectural Description: 1 story brick, 3 bay, rectangular plan, commercial building built ca. 1905. The building has a concrete foundation and a shed roof of asbestos shingles. At the roofline is a stepped parapet. The main (S) facade is divided into three bays by vertical brick pilasters with decorative inset pattern of white glazed brick. The center bay has a gable front hood with corner brackets, entrance door of glass light and frame with multi-light transom, fixed glass wood frame storefront windows and frame bulkhead. The side bays of the main facade have same gable front hood with corner brackets, entrance doors of glass light and frame with multi-light transoms and garage doors of glass light and wood frame.

43. History and Significance: This building was constructed ca. 1905 and was the main building for the P.R. Benham Blacksmith and Wagon Works Company. Benham operated this business at this location during the late 19th and early 20th century and constructed this building between 1900 and 1908. The building was later converted for use as a filling station by the 1940s. Although altered, the building is a good example of an early 20th century commercial structure.

44. Description of Environment and Outbuildings: The building located at 308 Benham Street is sited on a rectangular urban lot in a commercial area.

45. Sources of Information: Sanborn maps.

JUNE 1927  
BONNETT TERR  
MO.



308 Benham Street





# MISSOURI OFFICE OF HISTORIC PRESERVATION

## ARCHITECTURAL/HISTORIC INVENTORY SURVEY FORM

1. NO. <u>21</u>		4. PRESENT LOCAL NAME(S) OR DESIGNATION(S) <u>St. Joseph Lead Company Machine Shop</u>		1. NO.  <u>21</u>	
2. COUNTY <u>St. Francois</u>		5. OTHER NAME(S)			2. COUNTY  <u>St. Francois</u>
3. LOCATION OF NEGATIVES					
6. SPECIFIC LEGAL LOCATION TOWNSHIP _____ RANGE _____ SECTION _____ IF CITY OR TOWN, STREET ADDRESS <u>409 Benham Street</u>		16. THEMATIC CATEGORY <u>Industry</u>		2. COUNTY  <u>St. Francois</u>	
7. CITY OR TOWN IF RURAL, VICINITY <u>Bonne Terre</u>		17. DATE(S) OR PERIOD <u>ca. 1908-1909</u>			4. PRESENT LOCAL NAME(S) OR DESIGNATION(S)  <u>S.J. Lead Company Machine Shop</u>
8. DESCRIPTION OF LOCATION		18. STYLE OR DESIGN <u>20th century vernacular</u>			
		19. ARCHITECT OR ENGINEER		4. PRESENT LOCAL NAME(S) OR DESIGNATION(S)  <u>S.J. Lead Company Machine Shop</u>	
		20. CONTRACTOR OR BUILDER			2. COUNTY  <u>St. Francois</u>
21. ORIGINAL USE, IF APPARENT <u>Machine Shop</u>		4. PRESENT LOCAL NAME(S) OR DESIGNATION(S)  <u>S.J. Lead Company Machine Shop</u>			
22. PRESENT USE <u>Industrial Building</u>			2. COUNTY  <u>St. Francois</u>		
23. OWNERSHIP PUBLIC ( ) PRIVATE (X)				4. PRESENT LOCAL NAME(S) OR DESIGNATION(S)  <u>S.J. Lead Company Machine Shop</u>	
24. OWNER'S NAME AND ADDRESS IF KNOWN <u>Egyptian Concrete Company Salem, Illinois</u>		2. COUNTY  <u>St. Francois</u>			
25. OPEN TO PUBLIC? YES ( ) NO (X)			4. PRESENT LOCAL NAME(S) OR DESIGNATION(S)  <u>S.J. Lead Company Machine Shop</u>		
26. LOCAL CONTACT PERSON OR ORGANIZATION				2. COUNTY  <u>St. Francois</u>	
27. OTHER SURVEYS IN WHICH INCLUDED		4. PRESENT LOCAL NAME(S) OR DESIGNATION(S)  <u>S.J. Lead Company Machine Shop</u>			
9. COORDINATES UTM LAT _____ LONG _____			2. COUNTY  <u>St. Francois</u>		
10. SITE ( ) STRUCTURE ( ) BUILDING (X) OBJECT ( )				4. PRESENT LOCAL NAME(S) OR DESIGNATION(S)  <u>S.J. Lead Company Machine Shop</u>	
11. ON NATIONAL REGISTER? YES ( ) NO ( )		2. COUNTY  <u>St. Francois</u>			
12. IS IT ELIGIBLE? YES ( ) NO ( )			4. PRESENT LOCAL NAME(S) OR DESIGNATION(S)  <u>S.J. Lead Company Machine Shop</u>		
13. PART OF ESTAB. HIST. DISTRICT? YES ( ) NO ( )				2. COUNTY  <u>St. Francois</u>	
14. DISTRICT POTENTIAL? YES ( ) NO ( )		4. PRESENT LOCAL NAME(S) OR DESIGNATION(S)  <u>S.J. Lead Company Machine Shop</u>			
15. NAME OF ESTABLISHED DISTRICT			2. COUNTY  <u>St. Francois</u>		
42. FURTHER DESCRIPTION OF IMPORTANT FEATURES				4. PRESENT LOCAL NAME(S) OR DESIGNATION(S)  <u>S.J. Lead Company Machine Shop</u>	
		2. COUNTY  <u>St. Francois</u>			
			4. PRESENT LOCAL NAME(S) OR DESIGNATION(S)  <u>S.J. Lead Company Machine Shop</u>		
				2. COUNTY  <u>St. Francois</u>	
43. HISTORY AND SIGNIFICANCE		5. OTHER NAME(S)  <div style="border: 1px solid black; padding: 20px; width: 100px; margin: 0 auto;">                 PHOTO MUST  BE PROVIDED             </div>			
44. DESCRIPTION OF ENVIRONMENT AND OUTBUILDINGS					
45. SOURCES OF INFORMATION					
46. PREPARED BY <u>Thomason and Assoc.</u>		47. ORGANIZATION <u>Missouri Historical Society</u>		6. TOWNSHIP  <u>St. Francois</u>	
48. DATE <u>10/23/89</u>		49. REVISION DATE(S)			

RETURN THIS FORM WHEN COMPLETED TO: OFFICE OF HISTORIC PRESERVATION  
P.O. BOX 176  
JEFFERSON CITY, MISSOURI 65102  
PH. 314-751-5365

IF ADDITIONAL SPACE IS NEEDED, ATTACH  
SEPARATE SHEET(S) TO THIS FORM

Site No. \_\_\_\_\_

Indicate the chief topographical features, such as streams and elevations. Also indicate houses and roads. Indicate the site location by enclosing the site area with dotted line. Note scale of map and portion of section included in sketch map. Include drawings, photographs, etc. on additional pages.


**Notes:**

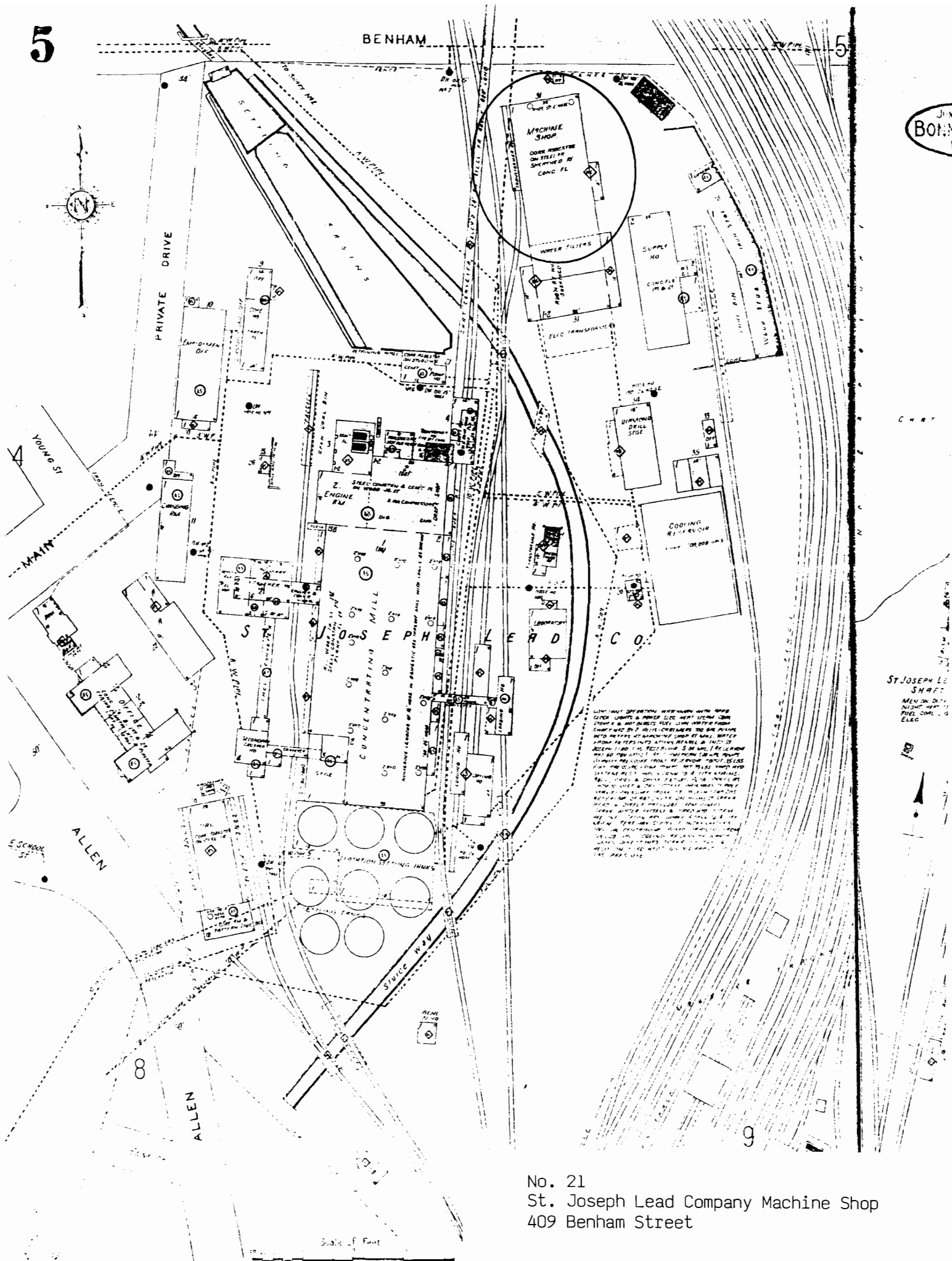
***Please Attach a copy of a topographic map with the site marked on it.***

Property # 21/ St. Joseph Lead Company Machine Shop

42. Architectural Description: One-story, 4 bay, rectangular plan, wood and metal industrial building constructed ca. 1908-1909. The building has a concrete foundation, gable roof of corrugated metal, and exterior of corrugated metal panels. The exterior panels may be original but appear to have been added ca. 1965. Entrances have ca. 1965 solid wood doors and sliding track doors. Windows are original 12/12 rectangular wood sash with two sets of paired windows located above and below one another. Several of the windows on the east, north, and west facades have been removed and the openings covered with corrugated metal panels. At the roofline is a cove cornice of metal panels. On the east facade is an original one-story attached brick and metal shed roof wing with paired 6/6 sash windows. To the south of this wing is a one-story metal office wing added ca. 1965 with a shed roof and 6/6 rectangular wood sash windows. At the rear is a one-story ca. 1975 metal addition with a gable roof. The interior is composed of open floor space with a steel ceiling truss system.

43. History and Significance: This building is shown on the 1908 Sanborn map of Bonne Terre and labeled "from plans" which denotes the building was under construction at this time. Upon completion the building was used as a gas engine shop and was later used as a machine shop for the St. Joseph Company. The building was vacated by the company in the early 1960s and is presently used by the Egyptian Concrete Company. The building is the largest industrial structure remaining in the St. Joseph mining area on Benham Street.

44. Description of Environment and Outbuildings: Located in the St. Joseph mining area south of Benham Street.



No. 21  
St. Joseph Lead Company Machine Shop  
409 Benham Street







# MISSOURI OFFICE OF HISTORIC PRESERVATION

## ARCHITECTURAL/HISTORIC INVENTORY SURVEY FORM

1. NO. 22		4. PRESENT LOCAL NAME(S) OR DESIGNATION(S) St. Joseph Lead Company Supply House		1. NO. 22	
2. COUNTY St. Francois		5. OTHER NAME(S)			2. COUNTY St. Francois
3. LOCATION OF NEGATIVES					
6. SPECIFIC LEGAL LOCATION TOWNSHIP _____ RANGE _____ SECTION _____ IF CITY OR TOWN, STREET ADDRESS 409 Benham Street		16. THEMATIC CATEGORY Industry		26. NO. OF STORIES 2.0	
		17. DATE(S) OR PERIOD ca. 1908-1909		29. BASEMENT? YES ( ) NO (X)	
		18. STYLE OR DESIGN 20th century vernacular		30. FOUNDATION MATERIAL Concrete	
		19. ARCHITECT OR ENGINEER		31. WALL CONSTRUCTION Wood and Steel	
7. CITY OR TOWN IF RURAL, VICINITY Bonne Terre		20. CONTRACTOR OR BUILDER		32. ROOF TYPE AND MATERIAL Gable/Metal	
8. DESCRIPTION OF LOCATION		21. ORIGINAL USE, IF APPARENT Supply Building		33. NO. OF BAYS FRONT 3 SIDE 10	
		22. PRESENT USE Industrial Use		34. WALL TREATMENT Corrugated Metal	
		23. OWNERSHIP PUBLIC ( ) PRIVATE (X)		35. PLAN SHAPE Rect. S.	
		24. OWNER'S NAME AND ADDRESS IF KNOWN Egyptian Concrete Salem, Illinois		36. CHANGES (EXPLAIN IN NO. 42) ADDITION ( ) ALTERED ( ) MOVED ( )	
9. COORDINATES UTM LAT _____ LONG _____		25. OPEN TO PUBLIC? YES ( ) NO (X)		37. CONDITION INTERIOR Good EXTERIOR Good	
10. SITE ( ) STRUCTURE ( ) BUILDING (X) OBJECT ( )		26. LOCAL CONTACT PERSON OR ORGANIZATION		38. PRESERVATION UNDERWAY? YES ( ) NO (X)	
11. ON NATIONAL REGISTER? YES ( ) NO ( )		27. OTHER SURVEYS IN WHICH INCLUDED		39. ENDANGERED? BY WHAT? YES ( ) NO (X)	
12. IS IT ELIGIBLE? YES ( ) NO ( )				40. VISIBLE FROM PUBLIC ROAD? YES (X) NO ( )	
13. PART OF ESTAB. HIST. DISTRICT? YES ( ) NO ( )				41. DISTANCE FROM AND FRONTAGE ON ROAD	
14. DISTRICT POTENTIAL? YES ( ) NO ( )					
15. NAME OF ESTABLISHED DISTRICT					
42. FURTHER DESCRIPTION OF IMPORTANT FEATURES				5. OTHER NAME(S)	
				43. HISTORY AND SIGNIFICANCE	
				RANGE	
					44. DESCRIPTION OF ENVIRONMENT AND OUTBUILDINGS
				45. SOURCES OF INFORMATION	
46. PREPARED BY Thomason and Assoc.					
47. ORGANIZATION					
48. DATE 10/23/89					
49. REVISION DATE(S)					

RETURN THIS FORM WHEN COMPLETED TO: OFFICE OF HISTORIC PRESERVATION  
P.O. BOX 176  
JEFFERSON CITY, MISSOURI 65102  
PH. 314-751-5365

IF ADDITIONAL SPACE IS NEEDED, ATTACH SEPARATE SHEET(S) TO THIS FORM

Site No. \_\_\_\_\_

Indicate the chief topographical features, such as streams and elevations. Also indicate houses and roads. Indicate the site location by enclosing the site area with dotted line. Note scale of map and portion of section included in sketch map. Include drawings, photographs, etc. on additional pages.

Indicate part of  
section included in  
sketch map.


A 4x4 grid map. The grid is composed of 16 squares. The cardinal directions are labeled: 'N' at the top center, 'S' at the bottom center, 'E' on the right side, and 'W' on the left side. A scale bar is located on the left side, consisting of a vertical line with four segments, each labeled '100'.

**Notes:**

**THIS IS PROBABLY THE ONE MOST IMPORTANT PART OF THIS DATA FORM!**

***Please Attach a copy of a topographic map with the site marked on it.***

Property # 22/ St. Joseph Lead Company Supply House

42. Architectural Description: The Supply House is a two-story, metal, steel and wood building constructed ca. 1908-1909. The building has a concrete foundation, gable roof of metal, and exterior of corrugated metal. This exterior metal surface may be original but appears added ca. 1965. Entrances have ca. 1965 metal track doors or solid wood doors. Windows are paired 6/6 rectangular wood sash with two sets above and below on both floors. Most window openings on the second floor have been covered with wood panels. At the roofline is a metal cove cornice. Some entrances on the east and west facades are original diagonal braced construction with added exterior ca. 1965 wood panels. The interior has open floor space on both floors with the second story supported by steel posts. On the main (N) facade is a ca. 1975 metal concrete conveyor belt and mixing tanks. At the roofline is a raised gable vent roof which appears to have been added ca. 1975.

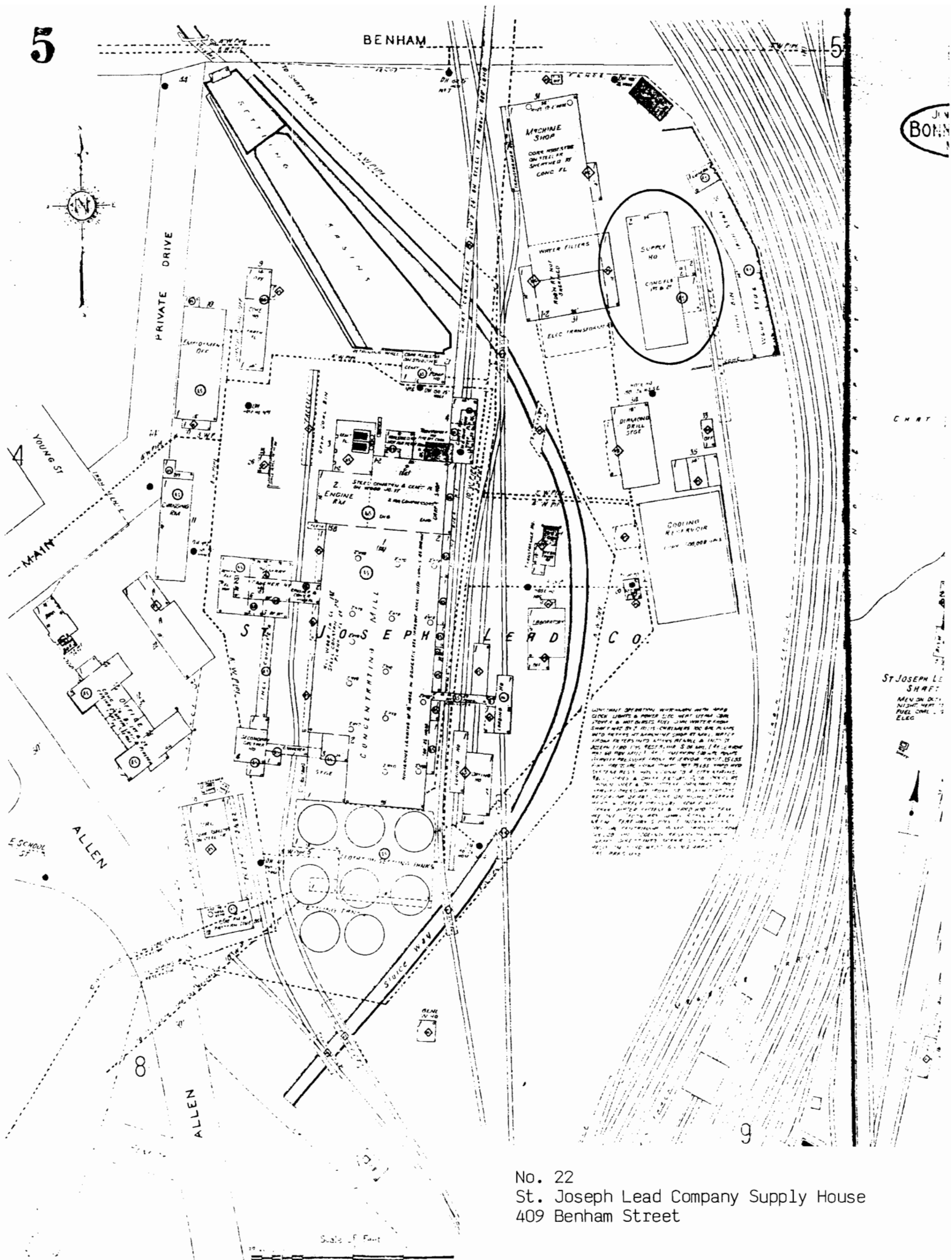
43. History and Significance: This building is shown on the 1908 Sanborn map as existing but "from plans" denoting it was under construction. Upon completion this building was used to house equipment for producing gas from coal. By 1927, this use had been discontinued and it was then a supply house for the company. In the 1960s the building was acquired by the Egyptian Concrete Company which remodeled it for their industrial use. The building is one of the largest remaining in the old St. Joseph mining area.

44. Description of Environment and Outbuildings: Located in the old St. Joes mining area south of Benham Street.

5

BENHAM

5

JUN  
BONN

No. 22  
St. Joseph Lead Company Supply House  
409 Benham Street







# MISSOURI OFFICE OF HISTORIC PRESERVATION

## ARCHITECTURAL/HISTORIC INVENTORY SURVEY FORM

1. NO. <u>23</u>		4. PRESENT LOCAL NAME(S) OR DESIGNATION(S) <u>St. Joseph Lead Company Supply House #2</u>		1. NO.  23	
2. COUNTY <u>St. Francois</u>		5. OTHER NAME(S)			2. COUNTY  St. Francois
3. LOCATION OF NEGATIVES					
6. SPECIFIC LEGAL LOCATION TOWNSHIP _____ RANGE _____ SECTION _____ IF CITY OR TOWN, STREET ADDRESS <u>409 Benham Street</u>		16. THEMATIC CATEGORY <u>Industry</u>		2. COUNTY  St. Francois  4. PRESENT LOCAL NAME(S) OR DESIGNATION(S)  S.J. Lead Co. Supply House #2	
7. CITY OR TOWN IF RURAL, VICINITY <u>Bonne Terre</u>		17. DATE(S) OR PERIOD <u>ca. 1940</u>			
8. DESCRIPTION OF LOCATION		18. STYLE OR DESIGN <u>20th century vernacular</u>			
		19. ARCHITECT OR ENGINEER			
		20. CONTRACTOR OR BUILDER			
		21. ORIGINAL USE, IF APPARENT <u>Supply House</u>			
		22. PRESENT USE <u>Garage</u>			
		23. OWNERSHIP PUBLIC ( ) PRIVATE (X)			
		24. OWNER'S NAME AND ADDRESS IF KNOWN <u>Egyptian Concrete Salem, Illinois</u>			
9. COORDINATES UTM LAT _____ LONG _____		25. OPEN TO PUBLIC? YES ( ) NO (X)			
10. SITE ( ) STRUCTURE ( ) BUILDING (X) OBJECT ( )		26. LOCAL CONTACT PERSON OR ORGANIZATION			
11. ON NATIONAL REGISTER? YES ( ) NO ( )		27. OTHER SURVEYS IN WHICH INCLUDED			
12. IS IT ELIGIBLE? YES ( ) NO ( )					
13. PART OF ESTAB. HIST. DISTRICT? YES ( ) NO ( )		14. DISTRICT POTENTIAL? YES ( ) NO ( )			
15. NAME OF ESTABLISHED DISTRICT		36. CHANGES (EXPLAIN IN NO. 42) ADDITION (X) ALTERED ( ) MOVED ( )			
		37. CONDITION INTERIOR <u>Good</u> EXTERIOR <u>Good</u>			
		38. PRESERVATION UNDERWAY? YES ( ) NO (X)			
		39. ENDANGERED? BY WHAT? YES ( ) NO (X)			
		40. VISIBLE FROM PUBLIC ROAD? YES ( ) NO (X)			
		41. DISTANCE FROM AND FRONTAGE ON ROAD			
42. FURTHER DESCRIPTION OF IMPORTANT FEATURES		PHOTO MUST BE PROVIDED		5. OTHER NAME(S)	
43. HISTORY AND SIGNIFICANCE					6. TOWNSHIP  RANGE  SECTION
44. DESCRIPTION OF ENVIRONMENT AND OUTBUILDINGS					
45. SOURCES OF INFORMATION		46. PREPARED BY <u>Thomason and Assoc.</u>			
		47. ORGANIZATION		6. TOWNSHIP  RANGE  SECTION	
RETURN THIS FORM WHEN COMPLETED TO: OFFICE OF HISTORIC PRESERVATION P.O. BOX 176 JEFFERSON CITY, MISSOURI 65102 PH. 314-751-5365		48. DATE <u>10/23/89</u> 49. REVISION DATE(S)			
IF ADDITIONAL SPACE IS NEEDED, ATTACH SEPARATE SHEET(S) TO THIS FORM					

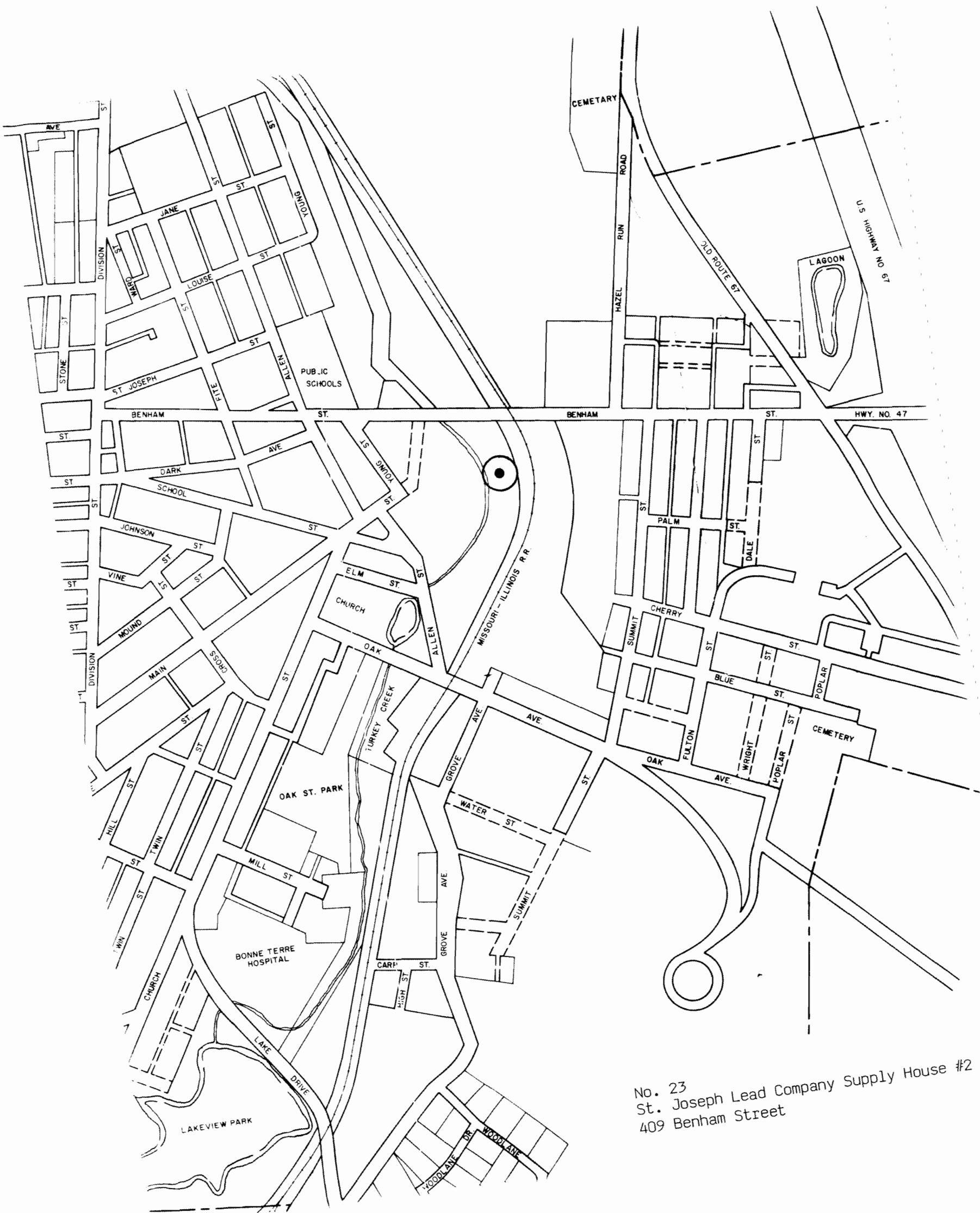


Property # 23/ St. Joseph Lead Company Supply House # 2

42. Architectural Description: One-story, hollow core tile, 2 bay building constructed ca. 1940. The building has a concrete foundation, gable roof of metal, and exterior of hollow core tile blocks. The main entrances have ca. 1960 corrugated metal double doors. Windows are 15 light metal casement design. The interior has open floor space and a steel truss roof system.

43. History and Significance: Built ca. 1940 as a garage and storage house for the St. Joseph Lead Company. The building is presently used as a garage and for storage by the Egyptian Concrete Company.

44. Description of Environment and Outbuildings: Located in the old St. Joseph mining company south of Benham Street.



No. 23  
St. Joseph Lead Company Supply House #2  
409 Benham Street







# MISSOURI OFFICE OF HISTORIC PRESERVATION

## ARCHITECTURAL/HISTORIC INVENTORY SURVEY FORM

1. NO. 24		4. PRESENT LOCAL NAME(S) OR DESIGNATION(S) St. Joseph Chemistry Laboratory		1. NO. 24	
2. COUNTY St. Francois		5. OTHER NAME(S)			2. COUNTY St. Francois
3. LOCATION OF NEGATIVES					
6. SPECIFIC LEGAL LOCATION TOWNSHIP _____ RANGE _____ SECTION _____ IF CITY OR TOWN, STREET ADDRESS 409 Benham Street		16. THEMATIC CATEGORY Industry		28. NO. OF STORIES 1.0	
7. CITY OR TOWN IF RURAL, VICINITY Bonne Terre		17. DATE(S) OR PERIOD ca. 1929-1930		29. BASEMENT? YES (X) NO ( )	
8. DESCRIPTION OF LOCATION		18. STYLE OR DESIGN 20th century vernacular		30. FOUNDATION MATERIAL Concrete	
		19. ARCHITECT OR ENGINEER		31. WALL CONSTRUCTION Concrete & Brick	
		20. CONTRACTOR OR BUILDER		32. ROOF TYPE AND MATERIAL Flat/Asphalt	
		21. ORIGINAL USE, IF APPARENT Chemistry Laboratory		33. NO. OF BAYS FRONT 7 SIDE 3	
		22. PRESENT USE Vacant		34. WALL TREATMENT Concrete	
		23. OWNERSHIP PUBLIC ( ) PRIVATE (X)		35. PLAN SHAPE Rect. L	
		24. OWNER'S NAME AND ADDRESS IF KNOWN		36. CHANGES (EXPLAIN IN NO. 42) ADDITION ( ) ALTERED ( ) MOVED ( )	
9. COORDINATES UTM LAT _____ LONG _____		25. OPEN TO PUBLIC? YES ( ) NO (X)		37. CONDITION INTERIOR Poor EXTERIOR Good	
10. SITE ( ) STRUCTURE ( ) BUILDING (X) OBJECT ( )		26. LOCAL CONTACT PERSON OR ORGANIZATION		38. PRESERVATION UNDERWAY? YES ( ) NO (X)	
11. ON NATIONAL REGISTER? YES ( ) NO ( )		27. OTHER SURVEYS IN WHICH INCLUDED		39. ENDANGERED? BY WHAT? YES ( ) NO (X)	
12. IS IT ELIGIBLE? YES ( ) NO ( )				40. VISIBLE FROM PUBLIC ROAD? YES (X) NO ( )	
13. PART OF ESTAB. HIST. DISTRICT? YES ( ) NO ( )				41. DISTANCE FROM AND FRONTAGE ON ROAD	
14. DISTRICT POTENTIAL? YES ( ) NO ( )					
15. NAME OF ESTABLISHED DISTRICT					
42. FURTHER DESCRIPTION OF IMPORTANT FEATURES				5. OTHER NAME(S)	
43. HISTORY AND SIGNIFICANCE				6. TOWNSHIP	
44. DESCRIPTION OF ENVIRONMENT AND OUTBUILDINGS				RANGE	
45. SOURCES OF INFORMATION				SECTION	
46. PREPARED BY Thomason and Assoc.				48. DATE 10/23/89	
47. ORGANIZATION					
49. REVISION DATE(S)					

RETURN THIS FORM WHEN COMPLETED TO: OFFICE OF HISTORIC PRESERVATION  
P.O. BOX 176  
JEFFERSON CITY, MISSOURI 65102  
PH. 314-751-5365

IF ADDITIONAL SPACE IS NEEDED, ATTACH  
SEPARATE SHEET(S) TO THIS FORM

Site No. \_\_\_\_\_

Indicate the chief topographical features, such as streams and elevations. Also indicate houses and roads. Indicate the site location by enclosing the site area with dotted line. Note scale of map and portion of section included in sketch map. Include drawings, photographs, etc. on additional pages.

Indicate part of section included in sketch map.


A 4x4 grid map of the Pacific Ocean region, labeled with N, S, E, and W. The grid is divided into 16 squares. The top edge is labeled 'N', the bottom edge 'S', the left edge 'W', and the right edge 'E'. A small vertical scale bar is located on the left side of the grid.

**Notes:**

**THIS IS PROBABLY THE ONE MOST IMPORTANT PART OF THIS DATA FORM!**

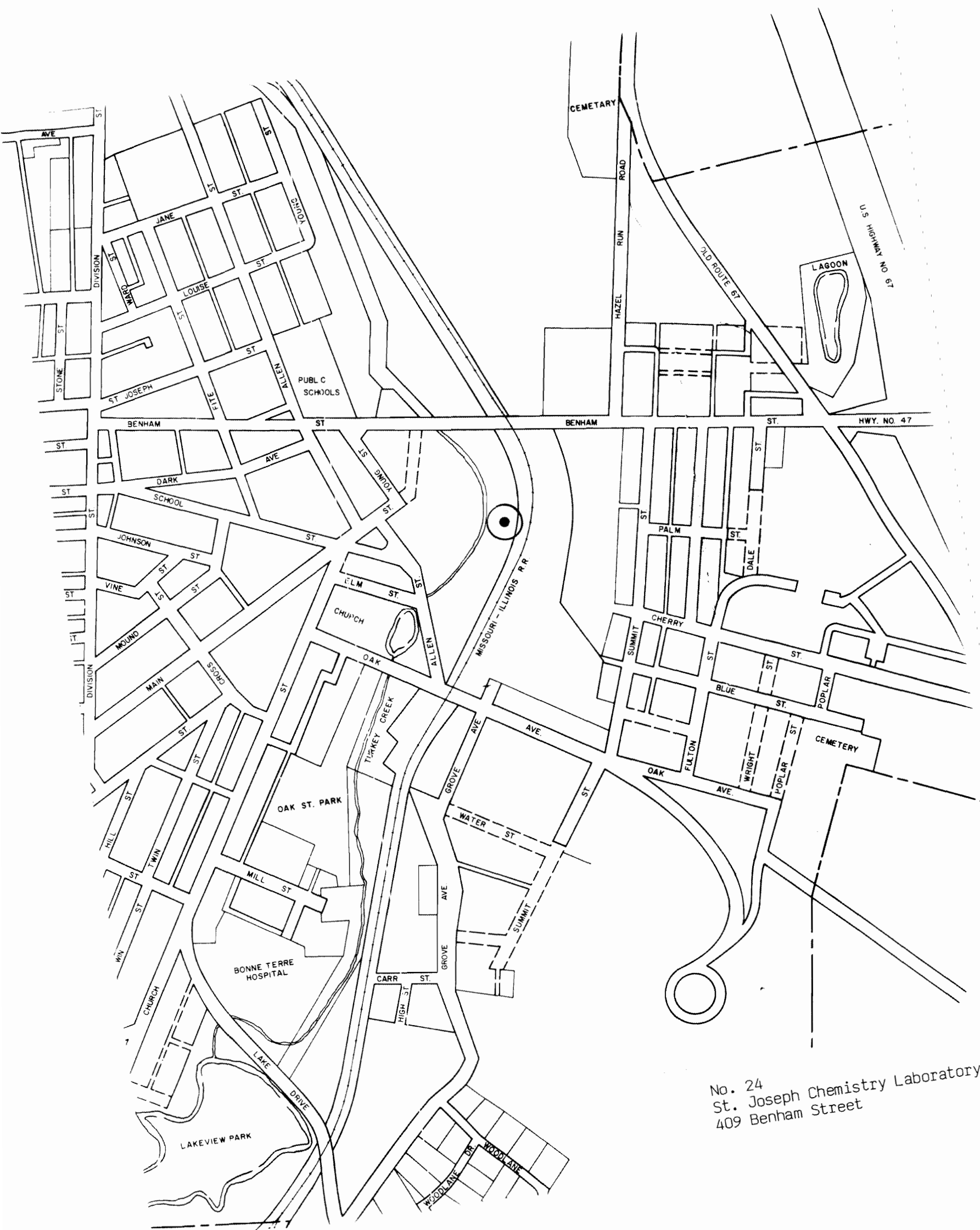
***Please Attach a copy of a topographic map with the site marked on it.***

Property # 24/ St. Joseph Chemistry Laboratory

42. Architectural Description: One-story brick and concrete, 7 bay, industrial building constructed ca. 1929-1930. The building has a raised foundation of concrete, flat roof of asphalt, and exterior wall surface of concrete. On the main (W) facade is a flat roof entry porch with brick columns resting on a concrete foundation. Flanking the porch are two round chimney stacks of hollow core tile. The main entrance has an original 4 panel single light wood and glass door. Windows are 12 light metal casement design with concrete sills. Over the windows are ca. 1960 metal awnings. At the corners of the building are brick pilasters with concrete capitals. At the rear (E) and south facades are single chimney stacks of hollow core tile. Also at the rear is a concrete loading dock. The interior retains original five panel wood doors which open onto several partitioned rooms. Fireplace openings open onto each exterior chimney stack.

43. History and Significance: This building was constructed ca. 1929-1930 to serve as a chemistry laboratory for the St. Joseph Lead Mining Company. The company used the building to test lead samples and for other mine procedures. The building was vacated by the company in the early 1960s and is presently vacant and in poor condition.

44. Description of Environment and Outbuildings: Located in the old St. Joseph mining area south of Benham Street.



No. 24  
St. Joseph Chemistry Laboratory  
409 Benham Street









# MISSOURI OFFICE OF HISTORIC PRESERVATION

## ARCHITECTURAL/HISTORIC INVENTORY SURVEY FORM

1. NO. <u>25</u>		4. PRESENT LOCAL NAME(S) OR DESIGNATION(S) <u>St. Joseph Lead Company Division Office</u>		1. NO.  25	
2. COUNTY <u>St. Francois</u>		5. OTHER NAME(S)			2. COUNTY  St. Francois
3. LOCATION OF NEGATIVES					
6. SPECIFIC LEGAL LOCATION TOWNSHIP _____ RANGE _____ SECTION _____ IF CITY OR TOWN, STREET ADDRESS <u>409 Benham Street</u>		16. THEMATIC CATEGORY <u>Industry</u>		4. PRESENT LOCAL NAME(S) OR DESIGNATION(S)  S?J? Lead Company Division Office	
7. CITY OR TOWN IF RURAL, VICINITY <u>Bonne Terre</u>		17. DATE(S) OR PERIOD <u>ca. 1930</u>			
8. DESCRIPTION OF LOCATION		18. STYLE OR DESIGN <u>20th century vernacular</u>			
		19. ARCHITECT OR ENGINEER			
		20. CONTRACTOR OR BUILDER			
		21. ORIGINAL USE, IF APPARENT <u>Offices</u>			
9. COORDINATES UTM LAT _____ LONG _____		22. PRESENT USE <u>Vacant</u>			5. OTHER NAME(S)
10. SITE ( ) STRUCTURE ( ) BUILDING (X) OBJECT ( )		23. OWNERSHIP PUBLIC ( ) PRIVATE (X)			
11. ON NATIONAL REGISTER? YES ( ) NO ( )		24. OWNER'S NAME AND ADDRESS IF KNOWN <u>Egyptian Concrete Company Salem, Illinois</u>			
12. IS IT ELIGIBLE? YES ( ) NO ( )		25. OPEN TO PUBLIC? YES ( ) NO (X)			
13. PART OF ESTAB. HIST. DISTRICT? YES ( ) NO ( )		26. LOCAL CONTACT PERSON OR ORGANIZATION			
14. DISTRICT POTENTIAL? YES ( ) NO ( )		27. OTHER SURVEYS IN WHICH INCLUDED			
15. NAME OF ESTABLISHED DISTRICT		28. NO. OF STORIES <u>1.0</u>			
42. FURTHER DESCRIPTION OF IMPORTANT FEATURES		29. BASEMENT? YES (X) NO ( )			
43. HISTORY AND SIGNIFICANCE		30. FOUNDATION MATERIAL <u>Concrete</u>			
44. DESCRIPTION OF ENVIRONMENT AND OUTBUILDINGS		31. WALL CONSTRUCTION <u>Hollow Core Tile</u>			
45. SOURCES OF INFORMATION		32. ROOF TYPE AND MATERIAL <u>Flat/Asphalt</u>			
46. PREPARED BY <u>Thomason and Assoc.</u>		33. NO. OF BAYS FRONT <u>5</u> SIDE <u>4</u>			
47. ORGANIZATION		34. WALL TREATMENT <u>Hollow Core Tile</u>			
48. DATE <u>10/23/89</u>		35. PLAN SHAPE <u>Rect. L</u>			
49. REVISION DATE(S)		36. CHANGES (EXPLAIN IN NO. 42) ADDITION ( ) ALTERED ( ) MOVED ( )			
RETURN THIS FORM WHEN COMPLETED TO: OFFICE OF HISTORIC PRESERVATION P.O. BOX 176 JEFFERSON CITY, MISSOURI 65102 PH. 314-751-5365		37. CONDITION INTERIOR <u>Fair</u> EXTERIOR <u>Good</u>			
IF ADDITIONAL SPACE IS NEEDED, ATTACH SEPARATE SHEET(S) TO THIS FORM		38. PRESERVATION UNDERWAY? YES ( ) NO (X)			
		39. ENDANGERED? BY WHAT? YES ( ) NO (X)			
		40. VISIBLE FROM PUBLIC ROAD? YES ( ) NO (X)			
		41. DISTANCE FROM AND FRONTAGE ON ROAD			

PHOTO  
MUST  
  
BE  
PROVIDED

Site No. \_\_\_\_\_

Indicate the chief topographical features, such as streams and elevations. Also indicate houses and roads. Indicate the site location by enclosing the site area with dotted line. Note scale of map and portion of section included in sketch map. Include drawings, photographs, etc. on additional pages.

Indicate part of  
section included in  
sketch map.


**Notes:**

**THIS IS PROBABLY THE ONE MOST IMPORTANT PART OF THIS DATA FORM!**

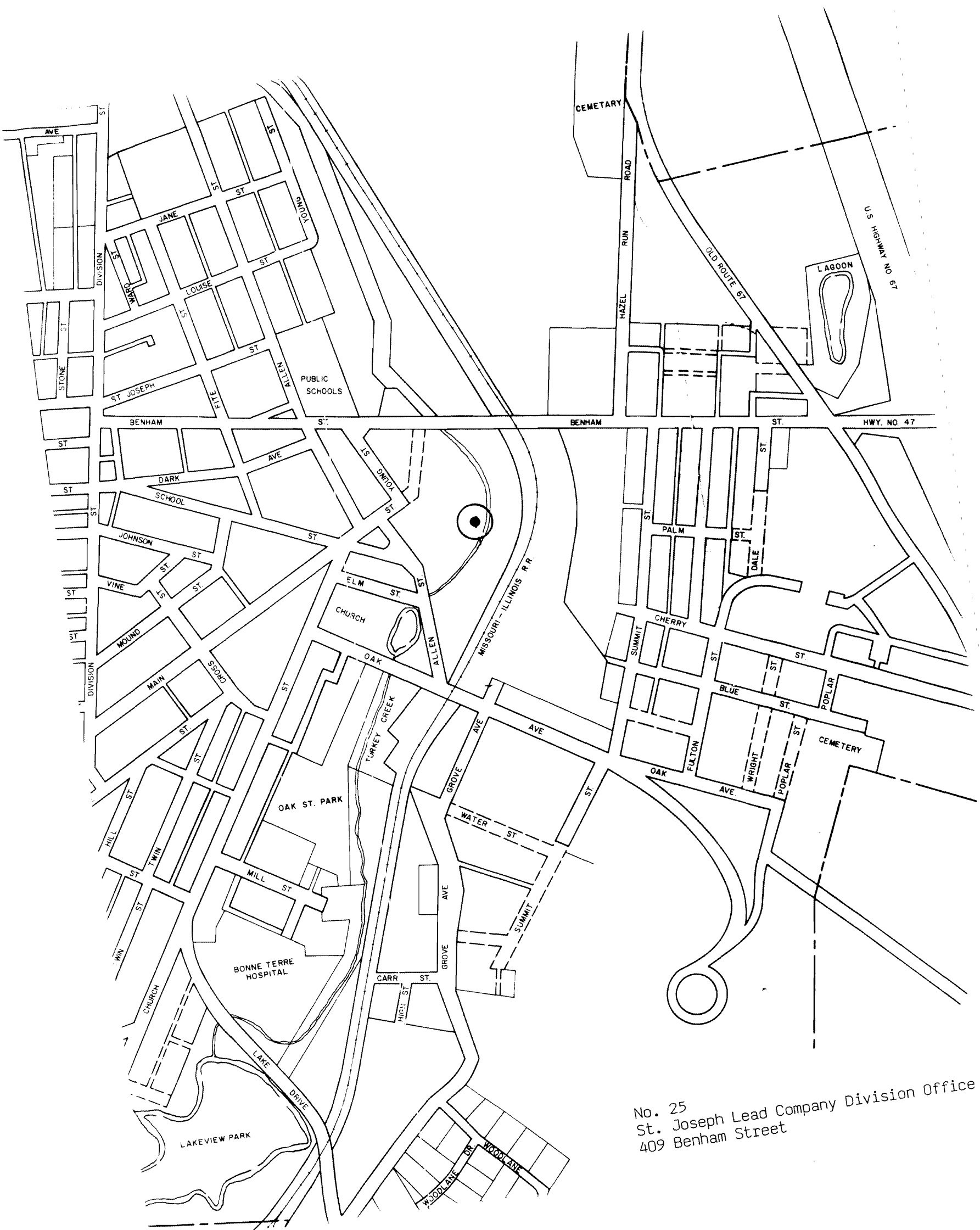
***Please Attach*** a copy of a topographic map with the site marked on it.

Property # 25/ St. Joseph Lead Company Division Office

42. Architectural Description: One-story concrete and hollow core tile, 5 bay, rectangular plan industrial building constructed ca. 1930. The building has a raised basement of concrete, flat roof of asphalt, and exterior of hollow core tile. The main entrance has original double doors of single light glass and wood design. Windows in the basement level are 2 light metal fixed design and are flanked by 12 structural glass blocks. Windows on the main floor are 8 light metal casement design. At the roofline is terra cotta coping. The interior has several partitioned office areas with interior walls of hollow core tile.

43. History and Significance: This building was constructed ca. 1930 as offices of the division superintendant of the St. Joseph Lead Company. The building was used as offices until vacated by the St. Joe company in the early 1960s. The building is presently vacant.

44. Description of Environment and Outbuildings: Located in the old St. Joseph mining area south of Benham Street.



No. 25  
St. Joseph Lead Company Division Office  
409 Benham Street









# MISSOURI OFFICE OF HISTORIC PRESERVATION

## ARCHITECTURAL/HISTORIC INVENTORY SURVEY FORM

1. NO. 26		4. PRESENT LOCAL NAME(S) OR DESIGNATION(S) St. Joseph Lead Company Pattern Shop		1. NO. 26
2. COUNTY St. Francois		5. OTHER NAME(S)		
3. LOCATION OF NEGATIVES				2. COUNTY St. Francois
6. SPECIFIC LEGAL LOCATION TOWNSHIP _____ RANGE _____ SECTION _____ IF CITY OR TOWN, STREET ADDRESS 409 Benham Street		16. THEMATIC CATEGORY Industry		
7. CITY OR TOWN IF RURAL, VICINITY Bonne Terre		17. DATE(S) OR PERIOD ca. 1940		4. PRESENT LOCAL NAME(S) OR DESIGNATION(S) S.J. Lead Company Pattern Shop
8. DESCRIPTION OF LOCATION		18. STYLE OR DESIGN 20th century vernacular		
9. COORDINATES UTM LAT _____ LONG _____		19. ARCHITECT OR ENGINEER		5. OTHER NAME(S)
10. SITE ( ) STRUCTURE ( ) BUILDING (X) OBJECT ( )		20. CONTRACTOR OR BUILDER		
11. ON NATIONAL REGISTER? YES ( ) NO ( )		21. ORIGINAL USE, IF APPARENT Industrial		6. TOWNSHIP
12. IS IT ELIGIBLE? YES ( ) NO ( )		22. PRESENT USE Industrial		
13. PART OF ESTAB. HIST. DISTRICT? YES ( ) NO ( )		23. OWNERSHIP PUBLIC ( ) PRIVATE (X)		RANGE
14. DISTRICT POTENTIAL? YES ( ) NO ( )		24. OWNER'S NAME AND ADDRESS IF KNOWN Egyptian Concrete Company Salem, Illinois		
15. NAME OF ESTABLISHED DISTRICT		25. OPEN TO PUBLIC? YES ( ) NO (X)		SECTION
42. FURTHER DESCRIPTION OF IMPORTANT FEATURES		26. LOCAL CONTACT PERSON OR ORGANIZATION		
43. HISTORY AND SIGNIFICANCE		27. OTHER SURVEYS IN WHICH INCLUDED		4. PRESENT LOCAL NAME(S) OR DESIGNATION(S) S.J. Lead Company Pattern Shop
		28. NO. OF STORIES 1.0		
		29. BASEMENT? YES ( ) NO (X)		5. OTHER NAME(S)
		30. FOUNDATION MATERIAL Concrete		
		31. WALL CONSTRUCTION Hollow Core Tile		6. TOWNSHIP
		32. ROOF TYPE AND MATERIAL Gable/Metal		
		33. NO. OF BAYS FRONT 6 SIDE 1		RANGE
		34. WALL TREATMENT Hollow Core Tile		
		35. PLAN SHAPE Rect. L		SECTION
		36. CHANGES (EXPLAIN IN NO. 42) ADDITION ( ) ALTERED (X) MOVED ( )		
		37. CONDITION INTERIOR Good EXTERIOR Good		4. PRESENT LOCAL NAME(S) OR DESIGNATION(S) S.J. Lead Company Pattern Shop
		38. PRESERVATION UNDERWAY? YES ( ) NO (X)		
		39. ENDANGERED? BY WHAT? YES ( ) NO (X)		6. TOWNSHIP
		40. VISIBLE FROM PUBLIC ROAD? YES (X) NO ( )		
		41. DISTANCE FROM AND FRONTAGE ON ROAD		RANGE
		PHOTO MUST BE PROVIDED		
44. DESCRIPTION OF ENVIRONMENT AND OUTBUILDINGS		46. PREPARED BY Thomason and Assoc.		SECTION
45. SOURCES OF INFORMATION		47. ORGANIZATION		
RETURN THIS FORM WHEN COMPLETED TO: OFFICE OF HISTORIC PRESERVATION P.O. BOX 176 JEFFERSON CITY, MISSOURI 65102 PH. 314-751-5365		48. DATE 10/23/89		SECTION
IF ADDITIONAL SPACE IS NEEDED, ATTACH SEPARATE SHEET(S) TO THIS FORM		49. REVISION DATE(S)		

Site No. \_\_\_\_\_

Indicate the chief topographical features, such as streams and elevations. Also indicate houses and roads. Indicate the site location by enclosing the site area with dotted line. Note scale of map and portion of section included in sketch map. Include drawings, photographs, etc. on additional pages.

Indicate part of  
section included in  
sketch map.


A 4x4 grid map of the Pacific Northwest region, showing the coastline of Washington, Oregon, and California. The grid is labeled with 'N' at the top, 'S' at the bottom, 'W' on the left, and 'E' on the right. A small vertical scale bar is located on the left side of the grid.

**Notes:**

**THIS IS PROBABLY THE ONE MOST IMPORTANT PART OF THIS DATA FORM!**

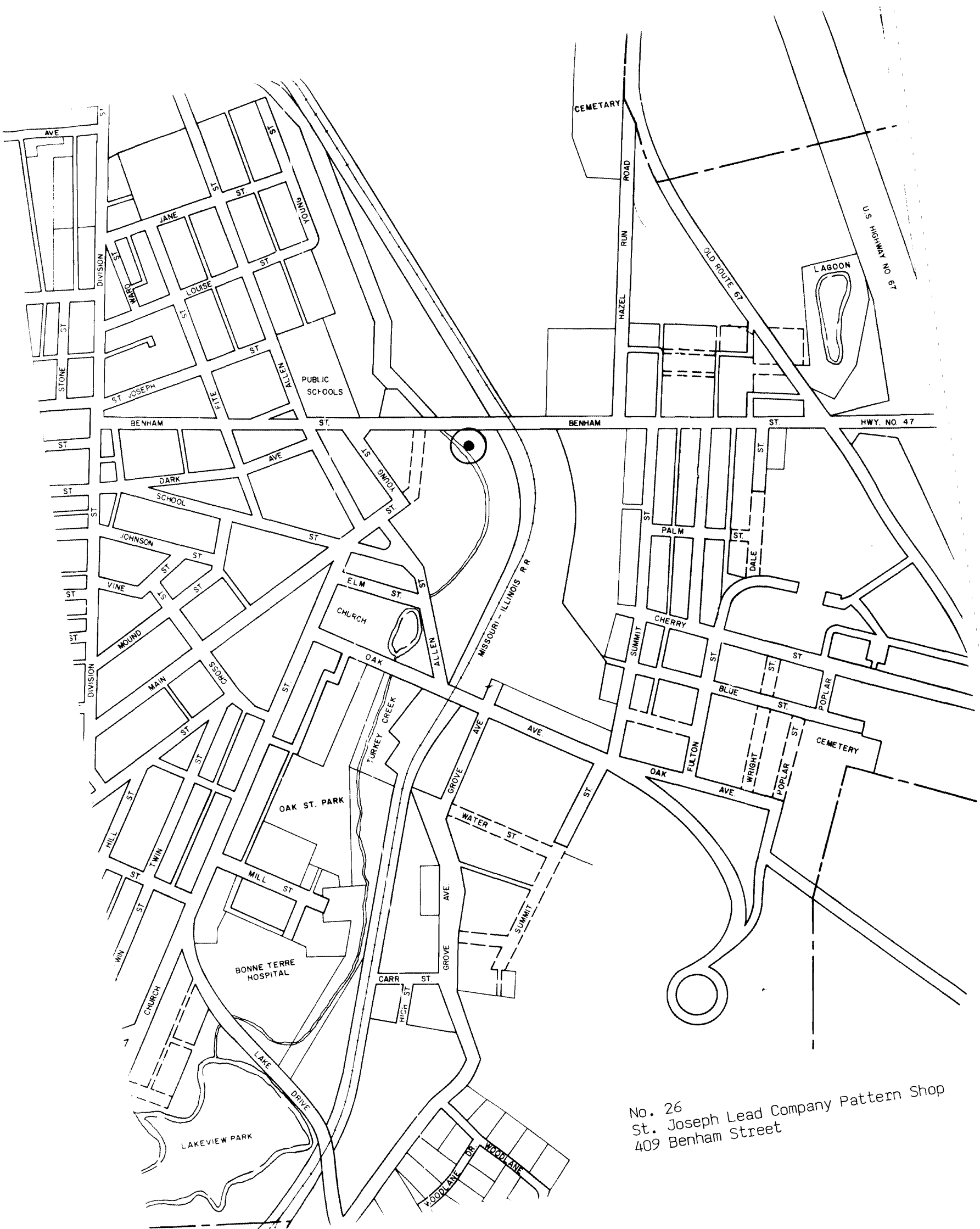
***Please Attach a copy of a topographic map with the site marked on it.***

Property # 26/ St. Joseph Lead Company Pattern Shop

42. Architectural Description: One-story, hollow core tile, 6 bay, industrial building constructed in a rectangular plan ca. 1940. The building has a concrete foundation, gable roof of metal, and exterior of hollow core tile. On the main (E) facade two large garage entrances with overhead and track doors were added in the south bays ca. 1975. The main entrance has an original two panel wood door. Windows are 16 light metal casement design. Above these windows are clerestory windows of structural glass blocks located below the roofline. The interior is composed of open floor space with one interior hollow core tile wall. The interior has a steel truss ceiling system and concrete floors. On the west facade is an original rectangular door opening with a ca. 1975 track door.

43. History and Significance: This building was constructed ca. 1940 as a carpenter or pattern shop by the St. Joseph Lead Company. The building was used by the company until the early 1960s and it is presently used for industrial purposes by the Egyptian Concrete Company.

44. Description of Environment and Outbuildings: Located in the old St. Joe mining area south of Benham Street.



No. 26  
St. Joseph Lead Company Pattern Shop  
409 Benham Street







# MISSOURI OFFICE OF HISTORIC PRESERVATION

## ARCHITECTURAL/HISTORIC INVENTORY SURVEY FORM

1. NO. 27		4. PRESENT LOCAL NAME(S) OR DESIGNATION(S) St. Joseph Lead Company Diamond Drill Office		1. NO. 27	
2. COUNTY St. Francois		5. OTHER NAME(S)		2. COUNTY St. Francois	
3. LOCATION OF NEGATIVES				4. PRESENT LOCAL NAME(S) OR DESIGNATION(S) S.J. Lead Company Diamond Drill Office	
6. SPECIFIC LEGAL LOCATION TOWNSHIP _____ RANGE _____ SECTION _____ IF CITY OR TOWN, STREET ADDRESS 409 Benham Street		16. THEMATIC CATEGORY Industry		28. NO. OF STORIES 1.0	
7. CITY OR TOWN IF RURAL, VICINITY Bonne Terre		17. DATE(S) OR PERIOD ca. 1905		29. BASEMENT? YES ( ) NO (X)	
8. DESCRIPTION OF LOCATION		18. STYLE OR DESIGN 20th century vernacular		30. FOUNDATION MATERIAL Concrete	
		19. ARCHITECT OR ENGINEER		31. WALL CONSTRUCTION Wood	
		20. CONTRACTOR OR BUILDER		32. ROOF TYPE AND MATERIAL Gable/Metal	
		21. ORIGINAL USE, IF APPARENT Offices		33. NO. OF BAYS FRONT - SIDE 8	
		22. PRESENT USE Vacant/Storage		34. WALL TREATMENT Corrugated Metal	
		23. OWNERSHIP PUBLIC ( ) PRIVATE (X)		35. PLAN SHAPE Rect. S	
		24. OWNER'S NAME AND ADDRESS IF KNOWN Egyptian Concrete Company Salem, Illinois		36. CHANGES (EXPLAIN IN NO. 42) ADDITION ( ) ALTERED (X) MOVED ( )	
9. COORDINATES LAT _____ LONG _____ UTM _____		25. OPEN TO PUBLIC? YES ( ) NO (X)		37. CONDITION INTERIOR Fair EXTERIOR Fair	
10. SITE ( ) STRUCTURE ( ) BUILDING (X) OBJECT ( )		26. LOCAL CONTACT PERSON OR ORGANIZATION		38. PRESERVATION UNDERWAY? YES ( ) NO (X)	
11. ON NATIONAL REGISTER? YES ( ) NO ( )		27. OTHER SURVEYS IN WHICH INCLUDED		39. ENDANGERED? BY WHAT? YES ( ) NO (X)	
12. IS IT ELIGIBLE? YES ( ) NO ( )				40. VISIBLE FROM PUBLIC ROAD? YES (X) NO ( )	
13. PART OF ESTAB. HIST. DISTRICT? YES ( ) NO ( )				41. DISTANCE FROM AND FRONTAGE ON ROAD	
14. DISTRICT POTENTIAL? YES ( ) NO ( )					
15. NAME OF ESTABLISHED DISTRICT					
42. FURTHER DESCRIPTION OF IMPORTANT FEATURES				PHOTO MUST BE PROVIDED	
43. HISTORY AND SIGNIFICANCE					
44. DESCRIPTION OF ENVIRONMENT AND OUTBUILDINGS					
45. SOURCES OF INFORMATION		46. PREPARED BY Thomason and Assoc.		6. TOWNSHIP	
		47. ORGANIZATION		RANGE	
RETURN THIS FORM WHEN COMPLETED TO: OFFICE OF HISTORIC PRESERVATION P.O. BOX 176 JEFFERSON CITY, MISSOURI 65102 PH. 314-751-5365		48. DATE 10/23/89		SECTION	
IF ADDITIONAL SPACE IS NEEDED, ATTACH SEPARATE SHEET(S) TO THIS FORM		49. REVISION DATE(S)			

Site No. \_\_\_\_\_

Indicate the chief topographical features, such as streams and elevations. Also indicate houses and roads. Indicate the site location by enclosing the site area with dotted line. Note scale of map and portion of section included in sketch map. Include drawings, photographs, etc. on additional pages.


**Notes:**

***Please Attach a copy of a topographic map with the site marked on it.***

Property # 27/ St. Joseph Lead Company Diamond Drill Office

42. Architectural Description: One-story frame, rectangular plan, wood and corrugated metal building constructed ca. 1905. The building has a concrete foundation, gable roof of corrugated metal, and exterior wall surface of corrugated metal. The exterior metal surface may be original or was added ca. 1960. On the main (S) facade the original wall has been removed. On side facades are original entrances with wood and metal ca. 1960 doors. Window openings are rectangular and have been covered with wood panels. The interior has open floor space in the front section and several partitioned offices in a rear wing added ca. 1920.

43. History and Significance: The original section of this building was constructed ca. 1905 and was used as a blacksmith shop by the St. Joseph lead Company. In the early 1920s a one-story office wing was added at the rear and the building was used to house the diamond drill machinery and core samples taken from the mines. The building was vacated by the St. Joe company in the early 1960s and is used for storage.

44. Description of Environment and Outbuildings: Located in the old St. Joe mining area south of Benham Street.

5

BENHAM

5

BORN



No. 27  
St. Joseph Lead Company Diamond Drill Office  
409 Benham Street









# MISSOURI OFFICE OF HISTORIC PRESERVATION

## ARCHITECTURAL/HISTORIC INVENTORY SURVEY FORM

1. NO. 28		4. PRESENT LOCAL NAME(S) OR DESIGNATION(S) St. Joseph Lead Company Powder House		1. NO. 28	
2. COUNTY St. Francois		5. OTHER NAME(S)			2. COUNTY St. Francois
3. LOCATION OF NEGATIVES					
6. SPECIFIC LEGAL LOCATION TOWNSHIP _____ RANGE _____ SECTION _____ IF CITY OR TOWN, STREET ADDRESS 409 Benham Street		16. THEMATIC CATEGORY Industry		28. NO. OF STORIES 1.0	
		17. DATE(S) OR PERIOD ca. 1920		29. BASEMENT? YES ( ) NO (X)	
7. CITY OR TOWN IF RURAL, VICINITY Bonne Terre		18. STYLE OR DESIGN 20th century vernacular		30. FOUNDATION MATERIAL Concrete	
		19. ARCHITECT OR ENGINEER		31. WALL CONSTRUCTION Concrete	
8. DESCRIPTION OF LOCATION		20. CONTRACTOR OR BUILDER		32. ROOF TYPE AND MATERIAL Gable/Concrete	
		21. ORIGINAL USE, IF APPARENT Storage for Explosives		33. NO. OF BAYS FRONT 1 SIDE 4	
9. COORDINATES UTM LAT _____ LONG _____		22. PRESENT USE Vacant		34. WALL TREATMENT Concrete	
		23. OWNERSHIP PUBLIC ( ) PRIVATE (X)		35. PLAN SHAPE Rect. S	
10. SITE ( ) STRUCTURE ( ) BUILDING (X) OBJECT ( )		24. OWNER'S NAME AND ADDRESS IF KNOWN Egyptian Concrete Company Salem, Illinois		36. CHANGES ADDITION ( ) (EXPLAIN IN NO. 42) ALTERED ( ) MOVED ( )	
		25. OPEN TO PUBLIC? YES ( ) NO (X)		37. CONDITION INTERIOR Good EXTERIOR Good	
11. ON NATIONAL REGISTER? YES ( ) NO ( )		26. LOCAL CONTACT PERSON OR ORGANIZATION		38. PRESERVATION UNDERWAY? YES ( ) NO (X)	
		27. OTHER SURVEYS IN WHICH INCLUDED		39. ENDANGERED? BY WHAT? YES ( ) NO (X)	
13. PART OF ESTAB. HIST. DISTRICT? YES ( ) NO ( )		14. DISTRICT POTENTIAL? YES ( ) NO ( )		40. VISIBLE FROM PUBLIC ROAD? YES (X) NO ( )	
				41. DISTANCE FROM AND FRONTAGE ON ROAD	
15. NAME OF ESTABLISHED DISTRICT				5. OTHER NAME(S)	
42. FURTHER DESCRIPTION OF IMPORTANT FEATURES		<div style="border: 1px solid black; padding: 20px; width: 100%;">             PHOTO MUST  BE PROVIDED           </div>			
43. HISTORY AND SIGNIFICANCE					
44. DESCRIPTION OF ENVIRONMENT AND OUTBUILDINGS					
45. SOURCES OF INFORMATION					
RETURN THIS FORM WHEN COMPLETED TO: OFFICE OF HISTORIC PRESERVATION P.O. BOX 176 JEFFERSON CITY, MISSOURI 65102 PH. 314-751-5365				46. PREPARED BY Thomason and Assoc.	
				47. ORGANIZATION	
IF ADDITIONAL SPACE IS NEEDED, ATTACH SEPARATE SHEET(S) TO THIS FORM				48. DATE 10/23/89	
				49. REVISION DATE(S)	

1. NO. 28  
 2. COUNTY St. Francois  
 4. PRESENT LOCAL NAME(S) OR DESIGNATION(S) S.J. Lead Company Powder House  
 5. OTHER NAME(S)  
 6. TOWNSHIP  
 RANGE  
 SECTION

Site No. \_\_\_\_\_

Indicate the chief topographical features, such as streams and elevations. Also indicate houses and roads. Indicate the site location by enclosing the site area with dotted line. Note scale of map and portion of section included in sketch map. Include drawings, photographs, etc. on additional pages.


**Notes:**

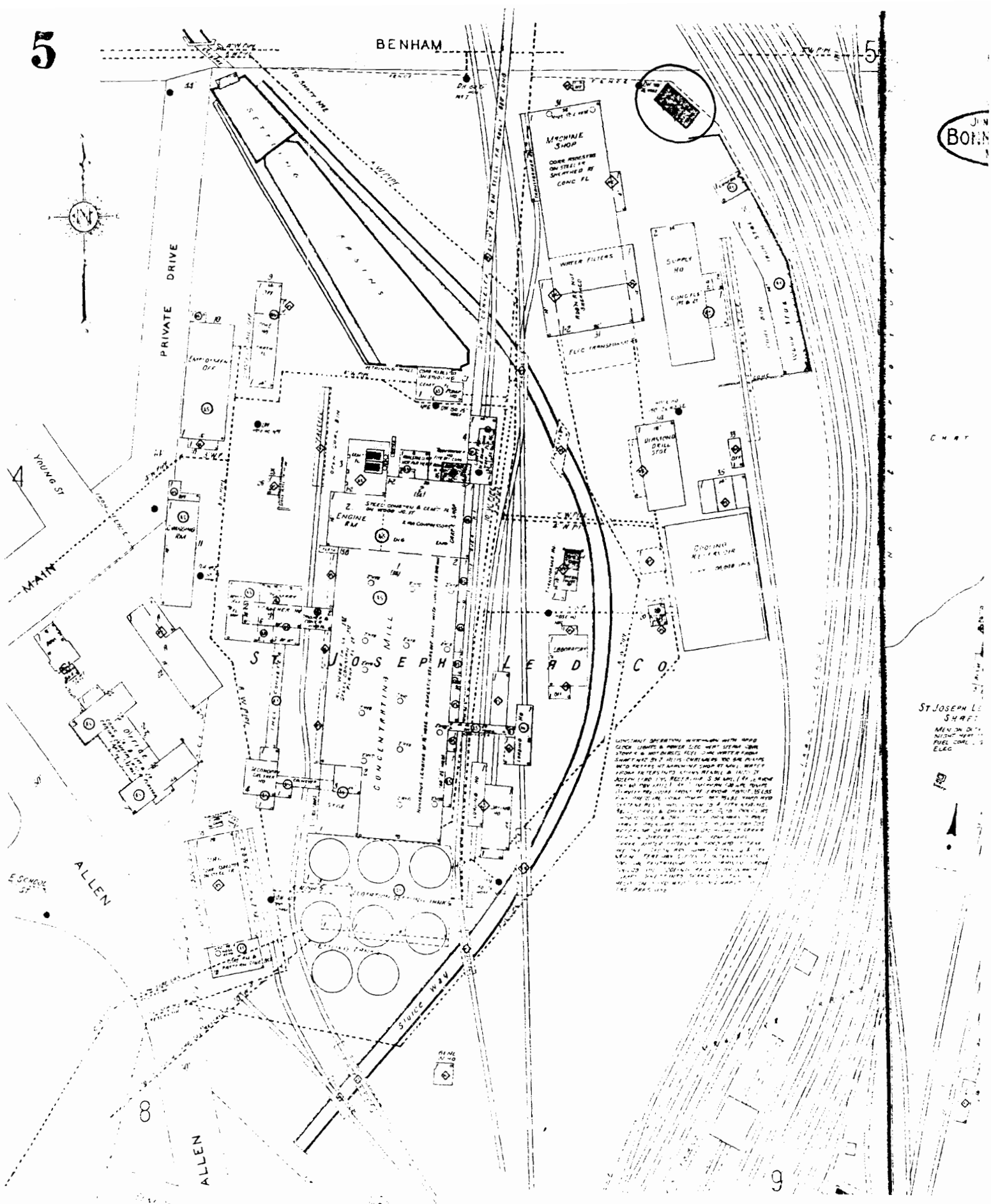
***Please Attach*** a copy of a topographic map with the site marked on it.

Property # 28/ St. Joseph Lead Company Powder House

42. Architectural Description: One-story, single bay, poured concrete building constructed ca. 1920. The building is completely of concrete construction with the exception of door and window openings and an interior steel truss ceiling system. The building is on a raised concrete foundation. The main entrance has original solid steel double doors. Windows are six light metal fixed design and have opaque lights. At the roof are two vent openings with round metal vent caps.

43. History and Significance: This building was constructed ca. 1920 by the St. Joseph Lead Company as a storage room for explosives. Its concrete construction, vented roof, and other features were designed to insure proper humidity controls for the storage of these materials. The building is now part of the Egyptian Concrete complex and is used for storage.

44. Description of Environment and Outbuildings: Located in the old St. Joseph mining area south of Benham Street.



No. 28  
St. Joseph Lead Company Powder House  
409 Benham Street





# MISSOURI OFFICE OF HISTORIC PRESERVATION

## ARCHITECTURAL/HISTORIC INVENTORY SURVEY FORM

1. NO. <u>29</u>		4. PRESENT LOCAL NAME(S) OR DESIGNATION(S) St. Joseph Lead Company Changing Building		1. NO. <u>29</u>
2. COUNTY St. Francois		5. OTHER NAME(S)		
3. LOCATION OF NEGATIVES				2. COUNTY St. Francois
6. SPECIFIC LEGAL LOCATION TOWNSHIP _____ RANGE _____ SECTION _____ IF CITY OR TOWN, STREET ADDRESS 409 Benham Street		16. THEMATIC CATEGORY Industry		
7. CITY OR TOWN IF RURAL, VICINITY Bonne Terre		17. DATE(S) OR PERIOD ca. 1920		4. PRESENT LOCAL NAME(S) OR DESIGNATION(S) S.J. Lead Company Changing Building
8. DESCRIPTION OF LOCATION		18. STYLE OR DESIGN 20th century vernacular		
9. COORDINATES UTM LAT _____ LONG _____		19. ARCHITECT OR ENGINEER		5. OTHER NAME(S)
10. SITE ( ) STRUCTURE ( ) BUILDING (X) OBJECT ( )		20. CONTRACTOR OR BUILDER		
11. ON NATIONAL REGISTER? YES ( ) NO ( )		21. ORIGINAL USE, IF APPARENT Changing Building		6. TOWNSHIP
12. IS IT ELIGIBLE? YES ( ) NO ( )		22. PRESENT USE Storage		
13. PART OF ESTAB. HIST. DISTRICT? YES ( ) NO ( )		23. OWNERSHIP PUBLIC ( ) PRIVATE (X)		RANGE
14. DISTRICT POTENTIAL? YES ( ) NO ( )		24. OWNER'S NAME AND ADDRESS IF KNOWN Egyptian Concrete Company Salem, Illinois		
15. NAME OF ESTABLISHED DISTRICT		25. OPEN TO PUBLIC? YES ( ) NO (X)		SECTION
42. FURTHER DESCRIPTION OF IMPORTANT FEATURES		26. LOCAL CONTACT PERSON OR ORGANIZATION		
43. HISTORY AND SIGNIFICANCE		27. OTHER SURVEYS IN WHICH INCLUDED		4. PRESENT LOCAL NAME(S) OR DESIGNATION(S) S.J. Lead Company Changing Building
44. DESCRIPTION OF ENVIRONMENT AND OUTBUILDINGS		28. NO. OF STORIES 1.0		
45. SOURCES OF INFORMATION		29. BASEMENT? YES ( ) NO (X)		5. OTHER NAME(S)
46. PREPARED BY		30. FOUNDATION MATERIAL Concrete		
47. ORGANIZATION		31. WALL CONSTRUCTION Wood		6. TOWNSHIP
48. DATE 10/23/89		32. ROOF TYPE AND MATERIAL Hipped/Corrugated Metal		
49. REVISION DATE(S)		33. NO. OF BAYS FRONT 2 SIDE 2		RANGE
		34. WALL TREATMENT Corrugated Metal		
		35. PLAN SHAPE Rect. L		SECTION
		36. CHANGES (EXPLAIN IN NO. 42) ADDITION ( ) ALTERED ( ) MOVED ( )		
		37. CONDITION INTERIOR Good EXTERIOR Good		4. PRESENT LOCAL NAME(S) OR DESIGNATION(S) S.J. Lead Company Changing Building
		38. PRESERVATION UNDERWAY? YES ( ) NO (X)		
		39. ENDANGERED? BY WHAT? YES ( ) NO (X)		5. OTHER NAME(S)
		40. VISIBLE FROM PUBLIC ROAD? YES (X) NO ( )		
		41. DISTANCE FROM AND FRONTAGE ON ROAD		6. TOWNSHIP
		PHOTO MUST BE PROVIDED		
				RANGE
				SECTION

RETURN THIS FORM WHEN COMPLETED TO: OFFICE OF HISTORIC PRESERVATION  
P.O. BOX 176  
JEFFERSON CITY, MISSOURI 65102  
PH. 314-751-5365

IF ADDITIONAL SPACE IS NEEDED, ATTACH SEPARATE SHEET(S) TO THIS FORM

Sketch map of location

Site No. \_\_\_\_\_

Section \_\_\_\_\_ Township \_\_\_\_\_ Range \_\_\_\_\_

Indicate the chief topographical features, such as streams and elevations. Also indicate houses and roads. Indicate the site location by enclosing the site area with dotted line. Note scale of map and portion of section included in sketch map. Include drawings, photographs, etc. on additional pages.

Indicate part of section included in sketch map.



N

S

W

E

Notes:

**THIS IS PROBABLY THE ONE MOST IMPORTANT PART OF THIS DATA FORM!**

*Please Attach a copy of a topographic map with the site marked on it.*

Property # 29/ St. Joseph Lead Company Changing Building

42. Architectural Description: One-story frame, 2 bay, rectangular plan industrial building constructed ca. 1920. The building has a concrete foundation, hipped roof, and exterior of corrugated metal. On the main (W) facade is a primary entrance of paired double doors of panelled wood design. A secondary entrance is located in a shed roof wing on the north facade. This entrance has an original single light glass and wood paneled door. Flanking this entrance is an original 1/1 sash window. Below the roofline is a row of clerestory windows which extend around each facade of the building. These windows are six and four light hinged casement design. Beneath the eaves are exposed rafters. On the east facade is a ca. 1935 hollow core tile shed roof addition which houses a water boiler. Also on this facade is a ca. 1940 one-story frame addition. At the roofline are small gable vent dormers on the north and east facades. Interior features include original pipes and shower heads in the bathing area.

43. History and Significance: This building was constructed between 1915 and 1927 to serve as a changing building for miners. Employees would change clothes prior to entering the mines and then shower and change clothes following their shifts. The building is presently vacant and used for storage.

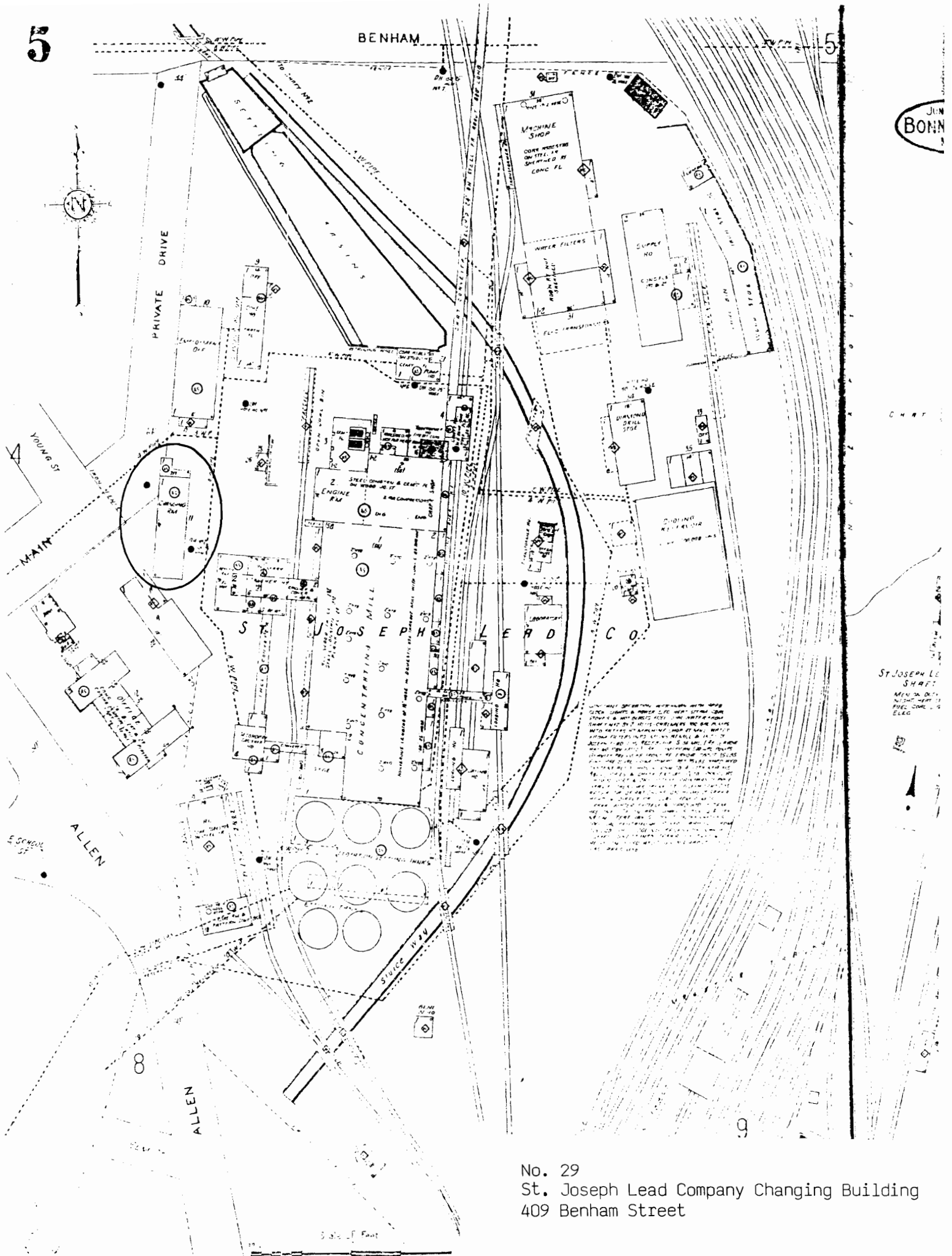
44. Description of Environment and Outbuildings: This building is located in the western section of the original St. Joe Lead Company area.

45. Sources of information: Sanborn maps.

5

BENHAM

5

JUN  
BONN

No. 29  
St. Joseph Lead Company Changing Building  
409 Benham Street









# MISSOURI OFFICE OF HISTORIC PRESERVATION

## ARCHITECTURAL/HISTORIC INVENTORY SURVEY FORM

1. NO. 42		4. PRESENT LOCAL NAME(S) OR DESIGNATION(S) Chat Conveyor Foundations		1. NO. 42	
2. COUNTY St. Francois		5. OTHER NAME(S)			2. COUNTY St. Francois
3. LOCATION OF NEGATIVES					
6. SPECIFIC LEGAL LOCATION TOWNSHIP _____ RANGE _____ SECTION _____ IF CITY OR TOWN, STREET ADDRESS North of Benham Street		16. THEMATIC CATEGORY Industry		4. PRESENT LOCAL NAME(S) OR DESIGNATION(S) Chat Conveyor Foundations	
		17. DATE(S) OR PERIOD ca. 1900			
7. CITY OR TOWN IF RURAL, VICINITY Bonne Terre		18. STYLE OR DESIGN		28. NO. OF STORIES	
8. DESCRIPTION OF LOCATION		19. ARCHITECT OR ENGINEER			29. BASEMENT? YES ( ) NO ( )
		20. CONTRACTOR OR BUILDER			
9. COORDINATES UTM LAT _____ LONG _____		21. ORIGINAL USE, IF APPARENT Chat Conveyor Foundations		30. FOUNDATION MATERIAL	
		22. PRESENT USE Chat Conveyor Foundations			
10. SITE ( ) STRUCTURE (X) BUILDING ( ) OBJECT ( )		23. OWNERSHIP PUBLIC ( ) PRIVATE (X)		31. WALL CONSTRUCTION	
		24. OWNER'S NAME AND ADDRESS IF KNOWN Egyptian Concrete Company Salem, Illinois			
11. ON NATIONAL REGISTER? YES ( ) NO ( )		25. OPEN TO PUBLIC? YES ( ) NO (X)		32. ROOF TYPE AND MATERIAL	
		26. LOCAL CONTACT PERSON OR ORGANIZATION			
12. IS IT ELIGIBLE? YES ( ) NO ( )		27. OTHER SURVEYS IN WHICH INCLUDED		33. NO. OF BAYS FRONT SIDE	
13. PART OF ESTAB. HIST. DISTRICT? YES ( ) NO ( )				34. WALL TREATMENT	
14. DISTRICT POTENTIAL? YES ( ) NO ( )				35. PLAN SHAPE	
15. NAME OF ESTABLISHED DISTRICT				36. CHANGES (EXPLAIN IN NO. 42) ADDITION ( ) ALTERED ( ) MOVED ( )	
42. FURTHER DESCRIPTION OF IMPORTANT FEATURES				37. CONDITION INTERIOR _____ EXTERIOR _____	
43. HISTORY AND SIGNIFICANCE				38. PRESERVATION UNDERWAY? YES ( ) NO ( )	
44. DESCRIPTION OF ENVIRONMENT AND OUTBUILDINGS				39. ENDANGERED? BY WHAT? YES ( ) NO ( )	
45. SOURCES OF INFORMATION				40. VISIBLE FROM PUBLIC ROAD? YES (X) NO ( )	
46. PREPARED BY Thomason and Assoc.				41. DISTANCE FROM AND FRONTAGE ON ROAD	
47. ORGANIZATION				48. DATE 10/23/89	
RETURN THIS FORM WHEN COMPLETED TO: OFFICE OF HISTORIC PRESERVATION P.O. BOX 176 JEFFERSON CITY, MISSOURI 65102 PH. 314-751-5365				49. REVISION DATE(S)	
IF ADDITIONAL SPACE IS NEEDED, ATTACH SEPARATE SHEET(S) TO THIS FORM				6. TOWNSHIP	
				RANGE	
				SECTION	

Site No. \_\_\_\_\_

Indicate the chief topographical features, such as streams and elevations. Also indicate houses and roads. Indicate the site location by enclosing the site area with dotted line. Note scale of map and portion of section included in sketch map. Include drawings, photographs, etc. on additional pages.

Indicate part of  
section included in  
sketch map.


A 4x4 grid map of the study area. The grid is composed of 16 squares. The cardinal directions are labeled: N (North) at the top, S (South) at the bottom, E (East) on the right, and W (West) on the left. A scale bar is located on the left side of the grid, indicating a distance of 100 meters.

**Notes:**

**THIS IS PROBABLY THE ONE MOST IMPORTANT PART OF THIS DATA FORM!**

***Please Attach a copy of a topographic map with the site marked on it.***

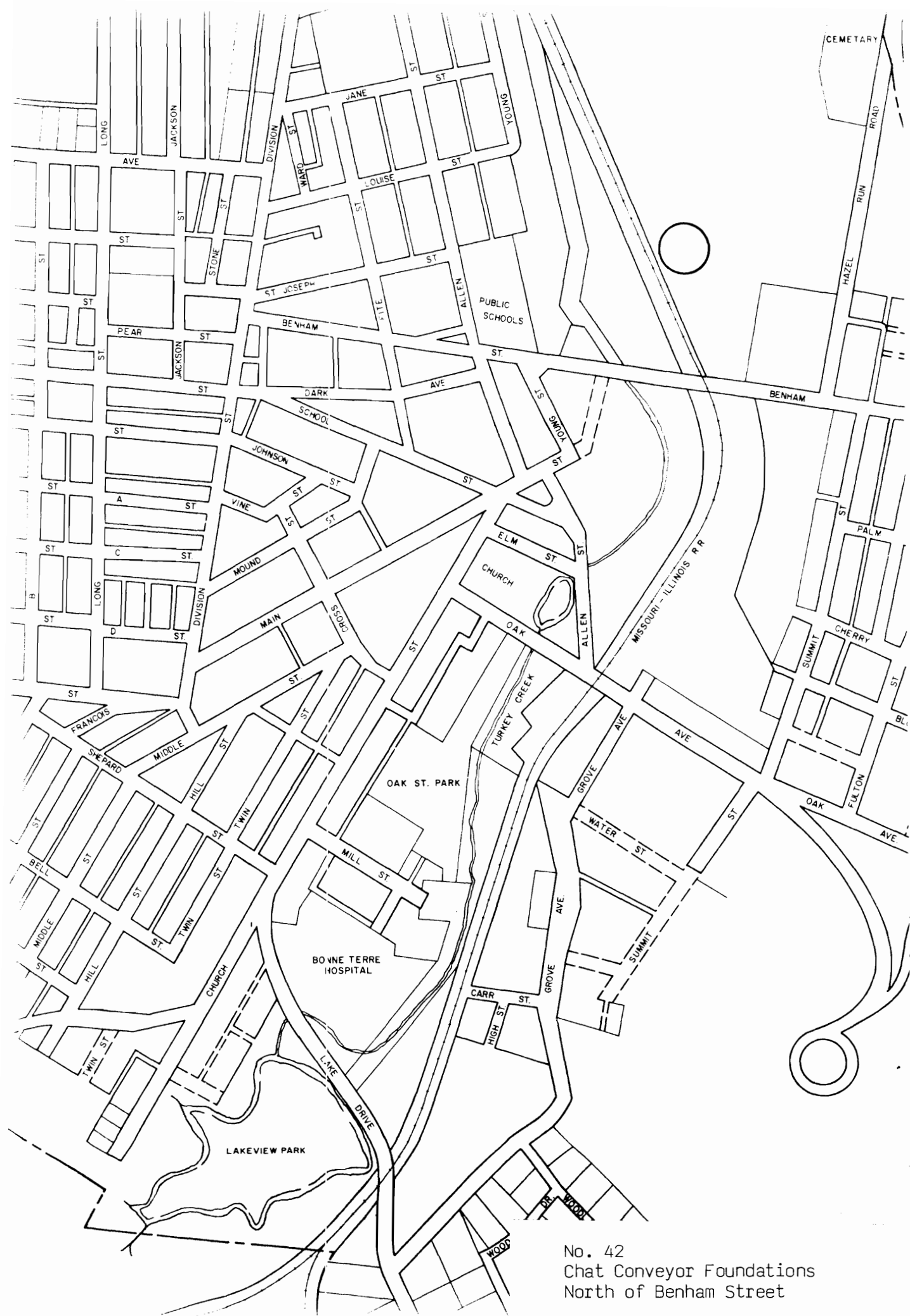
Property # 42/ Chat Conveyor Foundations

42. Architectural Description: This structure consists of reinforced concrete and steel braced piers which originally supported a steel chat conveyor. The base measures approximately 16' 10" on all sides and is approximately 20' in height. A taller foundation has collapsed to the north approx. 30' from this structure.

43. History and Significance: The chat conveyor was erected between 1915 and 1927 to convey chat from the mining operations on Benham Street to the present location of the chat pile. The conveyor was 600' long and was built on steel and concrete piers 24' above the ground. The conveyor gradually rose in height north of Benham Street and was eventually over 100' in height. These remains are the most significant associated with the chat conveyor.


44. Description of Environment and Outbuildings: Located north of Benham Street in an abandoned industrial area.

45. Sources of information: Sanborn maps and "Bonne Terre - The First Hundred Years and More."



No. 42  
Chat Conveyor Foundations  
North of Benham Street







# MISSOURI OFFICE OF HISTORIC PRESERVATION

## ARCHITECTURAL/HISTORIC INVENTORY SURVEY FORM

1. NO. <u>43</u>	4. PRESENT LOCAL NAME(S) OR DESIGNATION(S) <u>St. Joseph Lead Company Chat Pile</u>		1. NO.  43
2. COUNTY <u>St. Francois</u>	5. OTHER NAME(S)		
3. LOCATION OF NEGATIVES			
6. SPECIFIC LEGAL LOCATION TOWNSHIP _____ RANGE _____ SECTION _____ IF CITY OR TOWN, STREET ADDRESS <u>North of Benham Street</u>		16. THEMATIC CATEGORY <u>Industry</u>	2. COUNTY  St. Francois  4. PRESENT LOCAL NAME(S) OR DESIGNATION(S)  S.J. Lead Company Chat Pile
7. CITY OR TOWN IF RURAL, VICINITY <u>Bonne Terre</u>		17. DATE(S) OR PERIOD	
8. DESCRIPTION OF LOCATION		18. STYLE OR DESIGN	
		19. ARCHITECT OR ENGINEER	
		20. CONTRACTOR OR BUILDER	
		21. ORIGINAL USE, IF APPARENT	
		22. PRESENT USE	
9. COORDINATES UTM LAT _____ LONG _____		23. OWNERSHIP PUBLIC ( ) PRIVATE (X)	
10. SITE ( ) STRUCTURE ( ) BUILDING ( ) OBJECT ( )		24. OWNER'S NAME AND ADDRESS IF KNOWN <u>Egyptian Concrete Company</u> <u>Salem, Illinois</u>	
11. ON NATIONAL REGISTER? YES ( ) NO ( )		25. OPEN TO PUBLIC? YES ( ) NO (X)	
12. IS IT ELIGIBLE? YES ( ) NO ( )		26. LOCAL CONTACT PERSON OR ORGANIZATION	
13. PART OF ESTAB. HIST. DISTRICT? YES ( ) NO ( )		27. OTHER SURVEYS IN WHICH INCLUDED	
14. DISTRICT POTENTIAL? YES ( ) NO ( )			
15. NAME OF ESTABLISHED DISTRICT			
42. FURTHER DESCRIPTION OF IMPORTANT FEATURES			PHOTO MUST  BE PROVIDED
43. HISTORY AND SIGNIFICANCE			
44. DESCRIPTION OF ENVIRONMENT AND OUTBUILDINGS			
45. SOURCES OF INFORMATION		46. PREPARED BY <u>Thompson and Assoc.</u>	6. TOWNSHIP  RANGE  SECTION
RETURN THIS FORM WHEN COMPLETED TO: OFFICE OF HISTORIC PRESERVATION P.O. BOX 176 JEFFERSON CITY, MISSOURI 65102 PH. 314-751-5365		47. ORGANIZATION	
IF ADDITIONAL SPACE IS NEEDED, ATTACH SEPARATE SHEET(S) TO THIS FORM		48. DATE <u>10/23/89</u>	49. REVISION DATE(S)

Site No. \_\_\_\_\_

Indicate the chief topographical features, such as streams and elevations. Also indicate houses and roads. Indicate the site location by enclosing the site area with dotted line. Note scale of map and portion of section included in sketch map. Include drawings, photographs, etc. on additional pages.

Indicate part of  
section included in  
sketch map.


A 4x4 grid map with cardinal directions N, S, E, W and a scale bar.

**Notes:**

**THIS IS PROBABLY THE ONE MOST IMPORTANT PART OF THIS DATA FORM!**

***Please Attach a copy of a topographic map with the site marked on it.***

Property # 43/ St. Joseph Lead Company Chat Pile

42. Architectural Description: Large oval shaped chat pile measuring over 150' in height. The loose sandstone and other rock conveyed here by the chat conveyor was the residue of the mining operation. The pile has steep sides and is roughly oval in shape.

43. History and Significance: The chat pile rose to its present height between the early 1920s and the early 1960s. The St. Joseph Lead Company originally took its chat and dumped or scattered it around the mining operation area. Complaints from local farmers resulted in the construction of a conveyor to transport the chat to a single location. This resulted in the accumulation of chat to a height of over 150' to the north of Benham Street.

44. Description of Environment and Outbuildings: Located to the north of Benham Street in an abandoned mining area.

45. Sources of information: "Bonne Terre - The First Hundred Years and More."



No. 43  
St. Joseph Lead Company Chat Pile  
North of Benham Street





# MISSOURI OFFICE OF HISTORIC PRESERVATION

## ARCHITECTURAL/HISTORIC INVENTORY SURVEY FORM

SFAS001-0412

1. NO. 44		4. PRESENT LOCAL NAME(S) OR DESIGNATION(S) Desloge Mine Powder House		1. NO. 44	
2. COUNTY St. Francois		5. OTHER NAME(S)			2. COUNTY St. Francois
3. LOCATION OF NEGATIVES					
6. SPECIFIC LEGAL LOCATION TOWNSHIP _____ RANGE _____ SECTION _____ IF CITY OR TOWN, STREET ADDRESS North of Benham Street		16. THEMATIC CATEGORY Industry		26. NO. OF STORIES 1.0	
		17. DATE(S) OR PERIOD ca. 1900		29. BASEMENT? YES ( ) NO (X)	
7. CITY OR TOWN IF RURAL, VICINITY Bonne Terre		18. STYLE OR DESIGN 20th century vernacular		30. FOUNDATION MATERIAL Concrete	
		19. ARCHITECT OR ENGINEER		31. WALL CONSTRUCTION Brick	
8. DESCRIPTION OF LOCATION		20. CONTRACTOR OR BUILDER		32. ROOF TYPE AND MATERIAL Flat/Asphalt	
		21. ORIGINAL USE, IF APPARENT Powder House		33. NO. OF BAYS FRONT 3 SIDE 1	
		22. PRESENT USE Vacant		34. WALL TREATMENT Brick	
		23. OWNERSHIP PUBLIC ( ) PRIVATE (X)		35. PLAN SHAPE Rect.	
9. COORDINATES UTM LAT LONG		24. OWNER'S NAME AND ADDRESS IF KNOWN Egyptian Concrete Company Salem, Illinois		36. CHANGES (EXPLAIN IN NO. 42) ADDITION (X) ALTERED ( ) MOVED ( )	
		25. OPEN TO PUBLIC? YES ( ) NO (X)		37. CONDITION INTERIOR Fair EXTERIOR Fair	
10. SITE ( ) STRUCTURE ( ) BUILDING (X) OBJECT ( )		26. LOCAL CONTACT PERSON OR ORGANIZATION		38. PRESERVATION UNDERWAY? YES ( ) NO (X)	
11. ON NATIONAL REGISTER? YES ( ) NO ( )		27. OTHER SURVEYS IN WHICH INCLUDED		39. ENDANGERED? BY WHAT? YES ( ) NO (X)	
12. IS IT ELIGIBLE? YES ( ) NO ( )				40. VISIBLE FROM PUBLIC ROAD? YES (X) NO ( )	
13. PART OF ESTAB. HIST. DISTRICT? YES ( ) NO ( )				41. DISTANCE FROM AND FRONTAGE ON ROAD	
14. DISTRICT POTENTIAL? YES ( ) NO ( )					
15. NAME OF ESTABLISHED DISTRICT					
42. FURTHER DESCRIPTION OF IMPORTANT FEATURES				5. OTHER NAME(S)	
43. HISTORY AND SIGNIFICANCE					
				PHOTO MUST BE PROVIDED	
44. DESCRIPTION OF ENVIRONMENT AND OUTBUILDINGS				6. TOWNSHIP	
45. SOURCES OF INFORMATION					
46. PREPARED BY Thomason and Assoc.				RANGE	
47. ORGANIZATION					
48. DATE 10/23/89				SECTION	
49. REVISION DATE(S)					

RETURN THIS FORM WHEN COMPLETED TO: OFFICE OF HISTORIC PRESERVATION  
P.O. BOX 176  
JEFFERSON CITY, MISSOURI 65102  
PH. 314-751-5365

IF ADDITIONAL SPACE IS NEEDED, ATTACH SEPARATE SHEET(S) TO THIS FORM

**Site No.** \_\_\_\_\_

Indicate the chief topographical features, such as streams and elevations. Also indicate houses and roads. Indicate the site location by enclosing the site area with dotted line. Note scale of map and portion of section included in sketch map. Include drawings, photographs, etc. on additional pages.

**Indicate part of section included in sketch map.**


A 4x4 grid map of the Pacific Ocean region. The grid is labeled with cardinal directions: 'N' at the top, 'S' at the bottom, 'E' on the right, and 'W' on the left. A scale bar is located on the left side of the grid, indicating a distance of 1000 miles. The grid is divided into 16 squares, with the top-left square labeled '1' and the top-right square labeled '2'. The grid is oriented with North at the top.

**Notes:**

**THIS IS PROBABLY THE ONE MOST IMPORTANT PART OF THIS DATA FORM!**

***Please Attach a copy of a topographic map with the site marked on it.***

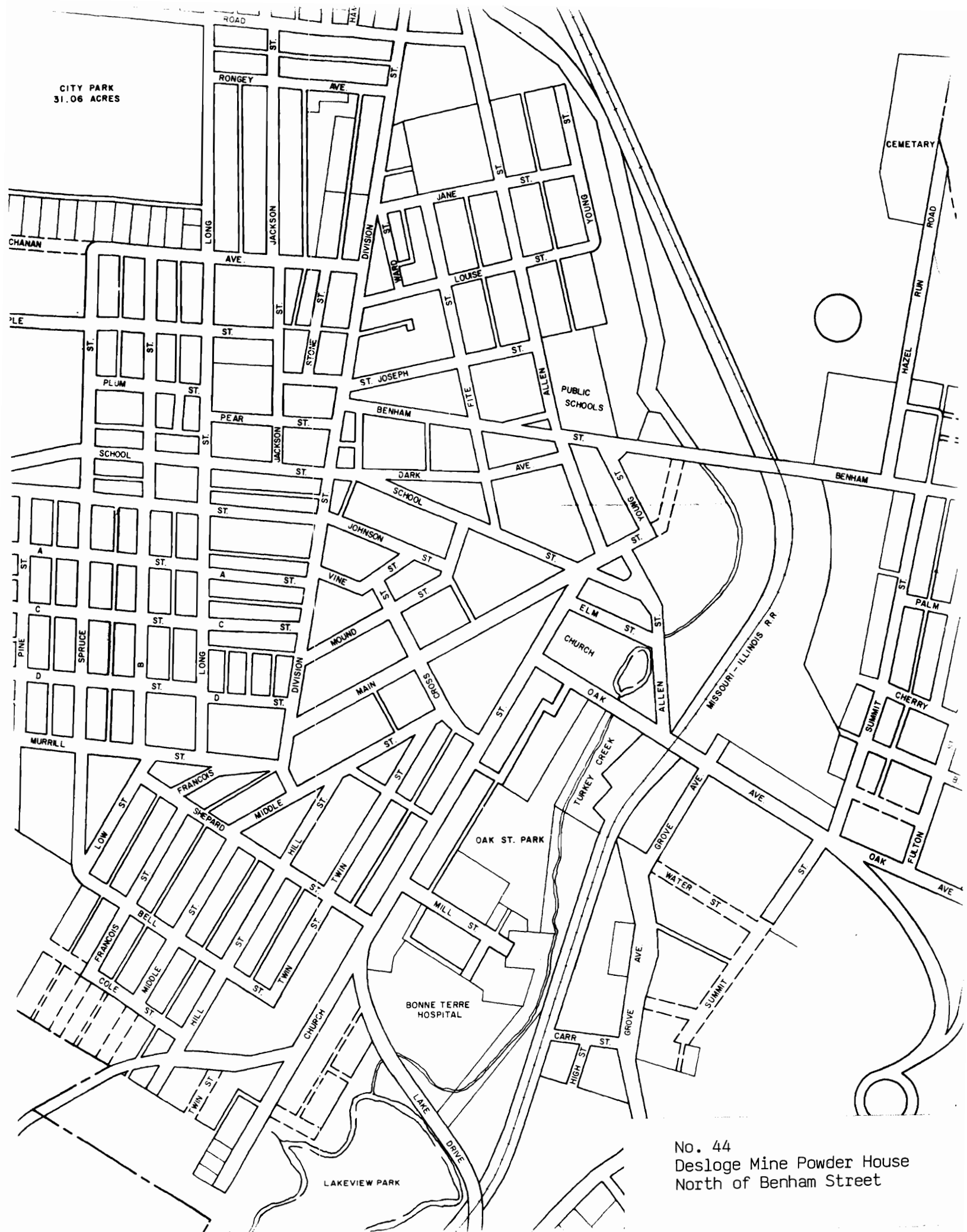
Property # 44/ Desloge Mine Powder House

42. Architectural Description: One-story brick, 3 bay, rectangular plan, industrial building constructed ca. 1900. The building has a concrete foundation, flat roof of asphalt, and exterior of six-course common bond brick. The main entrance is rectangular in shape with a lintel of header course brick. The original doors have been removed. Window openings are arched with two courses of header bond relief arching. The original windows have been removed and replaced with wood panels and concrete blocks. In the upper facade of the main facade are four small rectangular vent openings. The interior consists of one large open room with a concrete floor and no interior partitions. On the south facade is a ca. 1960 door opening with sliding metal doors. At the rear (E) facade is a one-story metal ca. 1960 addition.

43. History and Significance: This building is the only substantial standing structure associated with the Desloge Mine operation north of Benham Street. This building was constructed ca. 1900 and was part of a large mining complex operated by the Desloge Company. This mining company was later acquired by the St. Joseph Lead Company. This building is supposed to have been used as a powder room for the mine company but its exact original use is unknown. The building is presently vacant and has been altered.

44. Description of Environment and Outbuildings: Located in an abandoned industrial area north of Benham Street.

45. Sources of information: Visual inspection.



No. 44  
Desloge Mine Powder House  
North of Benham Street









MISSOURI OFFICE OF HISTORIC PRESERVATION  
ARCHITECTURAL/HISTORIC INVENTORY SURVEY FORM

1. NO. 45		4. PRESENT LOCAL NAME(S) OR DESIGNATION(S) Vallo Store		1. NO. 45
2. COUNTY St. Francois		5. OTHER NAME(S)		
3. LOCATION OF NEGATIVES				4. PRESENT LOCAL NAME(S) OR DESIGNATION(S) Vallo Store
6. SPECIFIC LEGAL LOCATION TOWNSHIP _____ RANGE _____ SECTION _____ IF CITY OR TOWN, STREET ADDRESS 702 Benham Street		16. THEMATIC CATEGORY Commerce		
7. CITY OR TOWN IF RURAL, VICINITY Bonne Terre		17. DATE(S) OR PERIOD 1909		29. BASEMENT? YES (X) NO ( )
8. DESCRIPTION OF LOCATION		18. STYLE OR DESIGN 20th Century Vernacular		
		19. ARCHITECT OR ENGINEER		31. WALL CONSTRUCTION Brick & Stone
		20. CONTRACTOR OR BUILDER		
		21. ORIGINAL USE, IF APPARENT Commercial		33. NO. OF BAYS FRONT 6 SIDE 6
		22. PRESENT USE Commercial		
		23. OWNERSHIP PUBLIC ( ) PRIVATE (X)		35. PLAN SHAPE Rect. L
		24. OWNER'S NAME AND ADDRESS IF KNOWN Leona Vargo c/o 702 Benham Street		
9. COORDINATES UTM LAT LONG		25. OPEN TO PUBLIC? YES (X) NO ( )		37. CONDITION INTERIOR Good EXTERIOR Good
10. SITE ( ) STRUCTURE ( ) BUILDING (X) OBJECT ( )		26. LOCAL CONTACT PERSON OR ORGANIZATION		
11. ON NATIONAL REGISTER? YES ( ) NO ( )		27. OTHER SURVEYS IN WHICH INCLUDED		39. ENDANGERED? BY WHAT? YES ( ) NO (X)
12. IS IT ELIGIBLE? YES ( ) NO ( )				
13. PART OF ESTAB. HIST. DISTRICT? YES ( ) NO ( )				41. DISTANCE FROM AND FRONTAGE ON ROAD
14. DISTRICT POTENTIAL? YES ( ) NO ( )				
15. NAME OF ESTABLISHED DISTRICT				
42. FURTHER DESCRIPTION OF IMPORTANT FEATURES				5. OTHER NAME(S)
43. HISTORY AND SIGNIFICANCE				6. TOWNSHIP
44. DESCRIPTION OF ENVIRONMENT AND OUTBUILDINGS				RANGE
45. SOURCES OF INFORMATION				SECTION
46. PREPARED BY Thomason and Assoc.				48. DATE 10/23/89
47. ORGANIZATION				
RETURN THIS FORM WHEN COMPLETED TO: OFFICE OF HISTORIC PRESERVATION P.O. BOX 176 JEFFERSON CITY, MISSOURI 65102 PH. 314-751-5365				

IF ADDITIONAL SPACE IS NEEDED, ATTACH SEPARATE SHEET(S) TO THIS FORM

**Site No.** \_\_\_\_\_

Indicate the chief topographical features, such as streams and elevations. Also indicate houses and roads. Indicate the site location by enclosing the site area with dotted line. Note scale of map and portion of section included in sketch map. Include drawings, photographs, etc. on additional pages.

Indicate part of  
section included in  
sketch map.


A 4x4 grid map of the Pacific Northwest region, showing the coastline of Washington, Oregon, and California. The map is labeled with 'N' (North), 'S' (South), 'E' (East), and 'W' (West). A scale bar is located in the top left corner.

**Notes:**

**THIS IS PROBABLY THE ONE MOST IMPORTANT PART OF THIS DATA FORM!**

***Please Attach a copy of a topographic map with the site marked on it.***

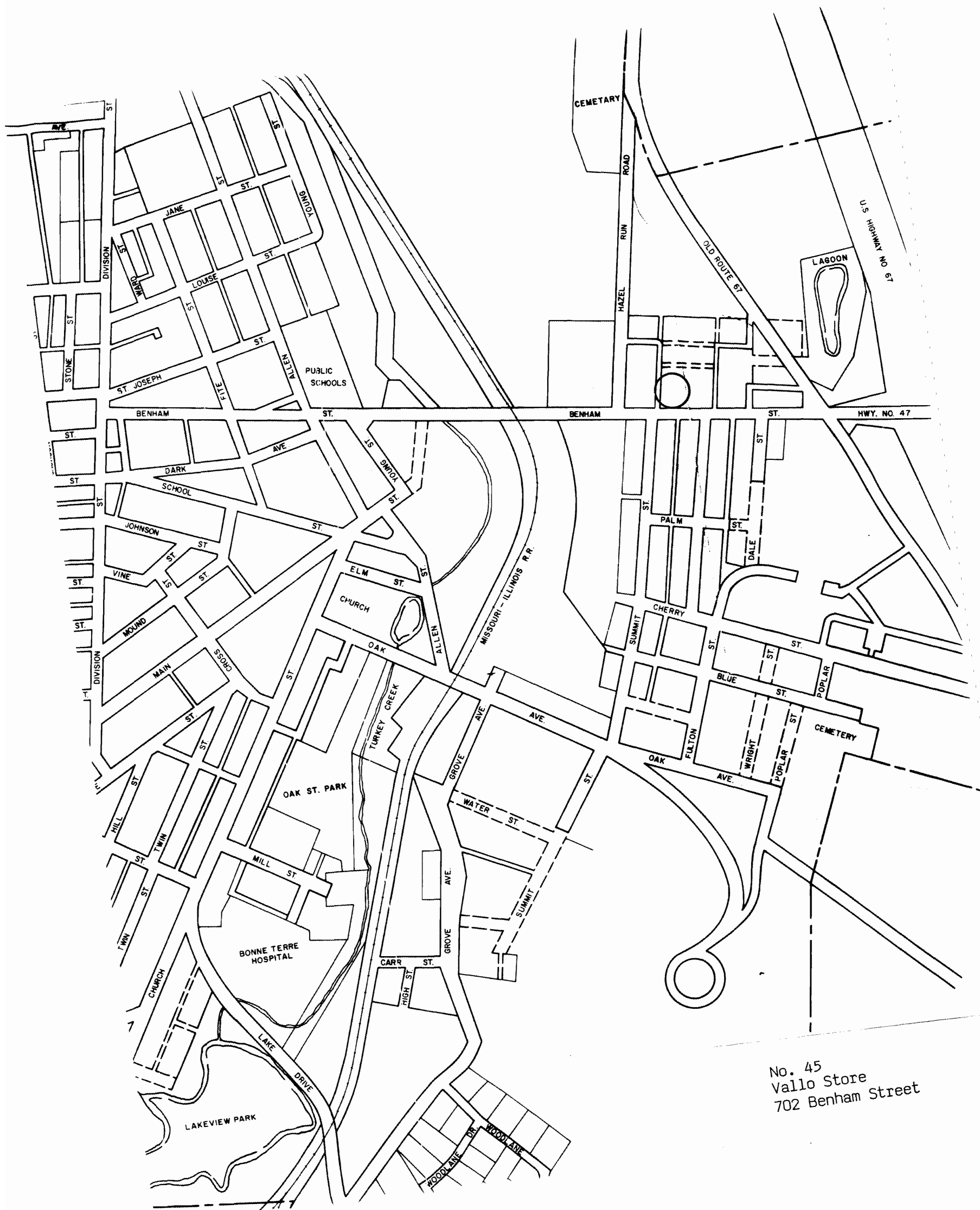
Property # 45/ 702 Benham Street - Vallo Store

42. Architectural Description: This two-story commercial building was constructed in a rectangular plan in 1909. The building has a concrete foundation, exterior of five course common bond brick, and flat roof of asphalt. The first story of the main facade has a random rubble stone veneer with arching over the storefront bays. The main entrance is at the SW chamfered corner and has a single light glass and wood door and added ca. 1940 structural glass block sidelights. Over the entrance is a ca. 1970 metal awning. The two central bays of the main facade have primary entrances with the east entrance having an original single light glass and wood door while the west entrance has a ca. 1960 wood door. Flanking these doors are large display windows. Over the windows are stone arches with textured brick set within the arches. Over these doors and windows are ca. 1960 metal awnings.

At the corners of the building are random course stone quoins. on the second story of the main facade are rectangular 1/1 wood sash windows set within segmental arches. These windows have rock faced sills and stone keystones in the arches. Above these windows are rows of corbelled brick and rectangular panels with diamond shaped patterns of header bond brick. On the west, north, and east facades are 1/1 sash windows on the second story with concrete sills set within segmental arches. In the basement level on the main facade is an arched entrance with ca. 1950 wood doors. The interior retains original commercial space with wood floors, iron support columns, and wood ceilings.

43. History and Significance: This building was constructed in 1909 as a saloon and grocery store operated by John Vallo. Vallo operated these businesses on the first floor along with a barber shop. On the second floor there was also a dance hall in the 1910s and 1920s but this area has been converted into residences. The Vallo store and saloon was well known in Bonne Terre for many years and served the nearby Hunky Hill area. Vallo's descendants still operate and run the grocery store and bar in the building.

44. Description of Environment and Outbuildings: Located on a rectangular urban lot in a commercial area along Benham Street.



No. 45  
Vallo Store  
702 Benham Street



# MISSOURI OFFICE OF HISTORIC PRESERVATION

## ARCHITECTURAL/HISTORIC INVENTORY SURVEY FORM

1. NO. 46		4. PRESENT LOCAL NAME(S) OR DESIGNATION(S)		1. NO. 46
2. COUNTY St. Francois		5. OTHER NAME(S)		
3. LOCATION OF NEGATIVES				2. COUNTY St. Francois
6. SPECIFIC LEGAL LOCATION TOWNSHIP _____ RANGE _____ SECTION _____ IF CITY OR TOWN, STREET ADDRESS 714 Blue Street		16. THEMATIC CATEGORY		
7. CITY OR TOWN IF RURAL, VICINITY Bonne Terre		17. DATE(S) OR PERIOD ca. 1920		4. PRESENT LOCAL NAME(S) OR DESIGNATION(S) 714 Blue Street
8. DESCRIPTION OF LOCATION		18. STYLE OR DESIGN Cross Gable		
9. COORDINATES UTM LAT LONG		19. ARCHITECT OR ENGINEER		3. TOWNSHIP St. Francois
10. SITE ( ) STRUCTURE ( ) BUILDING (X) OBJECT ( )		20. CONTRACTOR OR BUILDER		
11. ON NATIONAL REGISTER? YES ( ) NO ( )		21. ORIGINAL USE, IF APPARENT Residence		5. OTHER NAME(S)
12. IS IT ELIGIBLE? YES ( ) NO ( )		22. PRESENT USE Residence		
13. PART OF ESTAB. HIST. DISTRICT? YES ( ) NO ( )		23. OWNERSHIP PUBLIC ( ) PRIVATE (X)		6. TOWNSHIP St. Francois
14. DISTRICT POTENTIAL? YES ( ) NO ( )		24. OWNER'S NAME AND ADDRESS IF KNOWN Jonathan Hurst same		
15. NAME OF ESTABLISHED DISTRICT		25. OPEN TO PUBLIC? YES ( ) NO (X)		7. RANGE St. Francois
42. FURTHER DESCRIPTION OF IMPORTANT FEATURES		26. LOCAL CONTACT PERSON OR ORGANIZATION		
43. HISTORY AND SIGNIFICANCE		27. OTHER SURVEYS IN WHICH INCLUDED		8. SECTION St. Francois
44. DESCRIPTION OF ENVIRONMENT AND OUTBUILDINGS		28. NO. OF STORIES 1.0		
45. SOURCES OF INFORMATION		29. BASEMENT? YES ( ) NO (X)		9. RANGE St. Francois
RETURN THIS FORM WHEN COMPLETED TO: OFFICE OF HISTORIC PRESERVATION P.O. BOX 176 JEFFERSON CITY, MISSOURI 65102 PH. 314-751-5365		30. FOUNDATION MATERIAL Poured Concrete		
		31. WALL CONSTRUCTION Wood Frame		10. RANGE St. Francois
		32. ROOF TYPE AND MATERIAL Gable/Composition		
		33. NO. OF BAYS FRONT 4 SIDE 3		11. RANGE St. Francois
		34. WALL TREATMENT Shiplap Siding		
		35. PLAN SHAPE Cross Gable		12. RANGE St. Francois
		36. CHANGES (EXPLAIN IN NO. 42) ADDITION ( ) ALTERED (X) MOVED ( )		
		37. CONDITION INTERIOR EXTERIOR Good		13. RANGE St. Francois
		38. PRESERVATION UNDERWAY? YES ( ) NO (X)		
		39. ENDANGERED? BY WHAT? YES ( ) NO (X)		14. RANGE St. Francois
		40. VISIBLE FROM PUBLIC ROAD? YES (X) NO ( )		
		41. DISTANCE FROM AND FRONTAGE ON ROAD		15. RANGE St. Francois
		PHOTO MUST BE PROVIDED		
		46. PREPARED BY Historic Preservation Comm.		16. RANGE St. Francois
		47. ORGANIZATION Nashville, TN		
		48. DATE 8/4/89		17. RANGE St. Francois
		49. REVISION DATE(S)		

IF ADDITIONAL SPACE IS NEEDED, ATTACH SEPARATE SHEET(S) TO THIS FORM



Site No. \_\_\_\_\_

Indicate the chief topographical features, such as streams and elevations. Also indicate houses and roads. Indicate the site location by enclosing the site area with dotted line. Note scale of map and portion of section included in sketch map. Include drawings, photographs, etc. on additional pages.


**Notes:**

***Please Attach a copy of a topographic map with the site marked on it.***

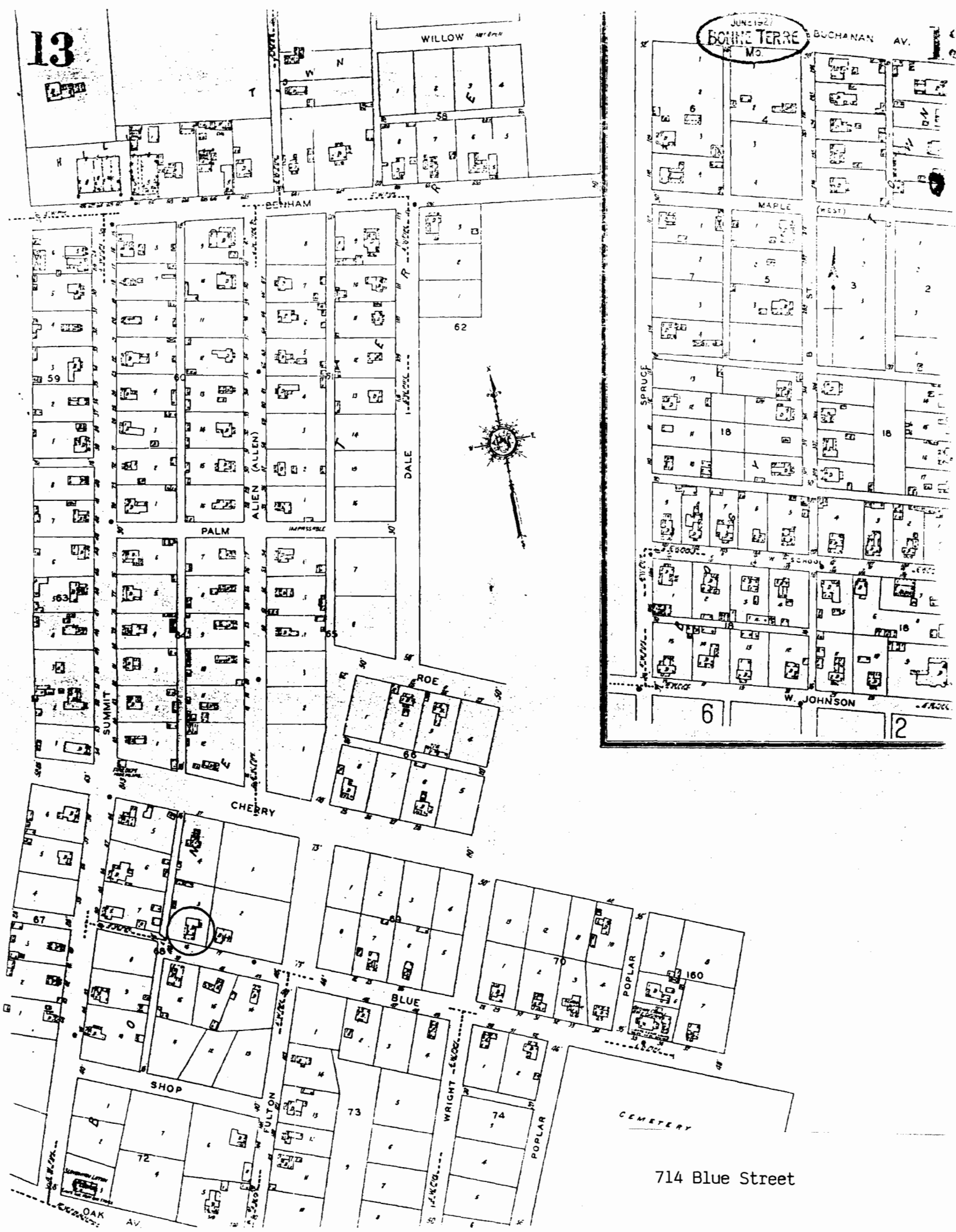
Property # 46/ 714 Blue Street

42. Architectural Description: 1 story frame, 4 bay, cross gable plan residence built ca. 1920. The house has a concrete foundation, gable roof of composition shingles, interior brick chimney, and shiplap siding. On the main (S) and west facades is a 1 story full width shed roof porch with original milled columns. The main entrance has a multi-light glass and frame door. Windows are original 1/1 rectangular wood sash. At the rear is a 1 story shed roof wing.

43. History and Significance: Built ca. 1920, this residence is an example of a vernacular cross gable plan house.

44. Description of Environment and Outbuildings: The residence at 714 Blue Street is sited on a rectangular urban lot in a residential area. At the rear is a ca. 1920 1 story frame shed.

13



714 Blue Street



# MISSOURI OFFICE OF HISTORIC PRESERVATION

## ARCHITECTURAL/HISTORIC INVENTORY SURVEY FORM

1. NO. 47		4. PRESENT LOCAL NAME(S) OR DESIGNATION(S)		1. NO. 47	
2. COUNTY St. Francois		5. OTHER NAME(S)			2. COUNTY St. Francois
3. LOCATION OF NEGATIVES					
6. SPECIFIC LEGAL LOCATION TOWNSHIP _____ RANGE _____ SECTION _____ IF CITY OR TOWN, STREET ADDRESS 916 Blue Street		16. THEMATIC CATEGORY Education/Ethnic Heritage		4. PRESENT LOCAL NAME(S) OR DESIGNATION(S) 916 Blue Street	
7. CITY OR TOWN IF RURAL, VICINITY Bonne Terre		17. DATE(S) OR PERIOD ca. 1930			
8. DESCRIPTION OF LOCATION		18. STYLE OR DESIGN 20th Century Vernacular			
9. COORDINATES UTM LAT _____ LONG _____		19. ARCHITECT OR ENGINEER		5. OTHER NAME(S)	
10. SITE ( ) STRUCTURE ( ) BUILDING (X) OBJECT ( )		20. CONTRACTOR OR BUILDER			
11. ON NATIONAL REGISTER? YES ( ) NO ( )		21. ORIGINAL USE, IF APPARENT School			
12. IS IT ELIGIBLE? YES ( ) NO ( )		22. PRESENT USE Vacant		6. TOWNSHIP	
13. PART OF ESTAB. HIST. DISTRICT? YES ( ) NO ( )		23. OWNERSHIP PUBLIC ( ) PRIVATE (X)			
14. DISTRICT POTENTIAL? YES ( ) NO ( )		24. OWNER'S NAME AND ADDRESS IF KNOWN Not of Record			
15. NAME OF ESTABLISHED DISTRICT		25. OPEN TO PUBLIC? YES ( ) NO (X)		RANGE	
42. FURTHER DESCRIPTION OF IMPORTANT FEATURES		26. LOCAL CONTACT PERSON OR ORGANIZATION			
43. HISTORY AND SIGNIFICANCE		27. OTHER SURVEYS IN WHICH INCLUDED			
44. DESCRIPTION OF ENVIRONMENT AND OUTBUILDINGS		28. NO. OF STORIES 1.0		SECTION	
45. SOURCES OF INFORMATION		29. BASEMENT? YES (X) NO ( )			
46. PREPARED BY Thompson and Assoc. Historic Preservation Comm. Nashville, TN		30. FOUNDATION MATERIAL Poured Concrete			
47. DATE 8/4/89		31. WALL CONSTRUCTION Brick		48. DATE 8/4/89	
48. REVISION DATE(S)		32. ROOF TYPE AND MATERIAL Gable/Composition			
49. REVISION DATE(S)		33. NO. OF BAYS FRONT 1 SIDE 2			
49. REVISION DATE(S)		34. WALL TREATMENT Stretcher Bond Brick		49. REVISION DATE(S)	
49. REVISION DATE(S)		35. PLAN SHAPE Rect.			
49. REVISION DATE(S)		36. CHANGES (EXPLAIN IN NO. 42) ADDITION ( ) ALTERED ( ) MOVED ( )			
49. REVISION DATE(S)		37. CONDITION INTERIOR _____ EXTERIOR Fair		49. REVISION DATE(S)	
49. REVISION DATE(S)		38. PRESERVATION UNDERWAY? YES ( ) NO (X)			
49. REVISION DATE(S)		39. ENDANGERED? BY WHAT? YES (X) NO ( ) Neglect			
49. REVISION DATE(S)		40. VISIBLE FROM PUBLIC ROAD? YES (X) NO ( )		49. REVISION DATE(S)	
49. REVISION DATE(S)		41. DISTANCE FROM AND FRONTAGE ON ROAD			
49. REVISION DATE(S)		41. DISTANCE FROM AND FRONTAGE ON ROAD			

RETURN THIS FORM WHEN COMPLETED TO: OFFICE OF HISTORIC PRESERVATION  
P.O. BOX 176  
JEFFERSON CITY, MISSOURI 65102  
PH. 314-751-5365

IF ADDITIONAL SPACE IS NEEDED, ATTACH  
SEPARATE SHEET(S) TO THIS FORM

Site No. \_\_\_\_\_

Indicate the chief topographical features, such as streams and elevations. Also indicate houses and roads. Indicate the site location by enclosing the site area with dotted line. Note scale of map and portion of section included in sketch map. Include drawings, photographs, etc. on additional pages.

Indicate part of  
section included in  
sketch map.


A 4x4 grid map with cardinal directions N, S, E, W and a scale bar.

**Notes:**

**THIS IS PROBABLY THE ONE MOST IMPORTANT PART OF THIS DATA FORM!**

***Please Attach a copy of a topographic map with the site marked on it.***



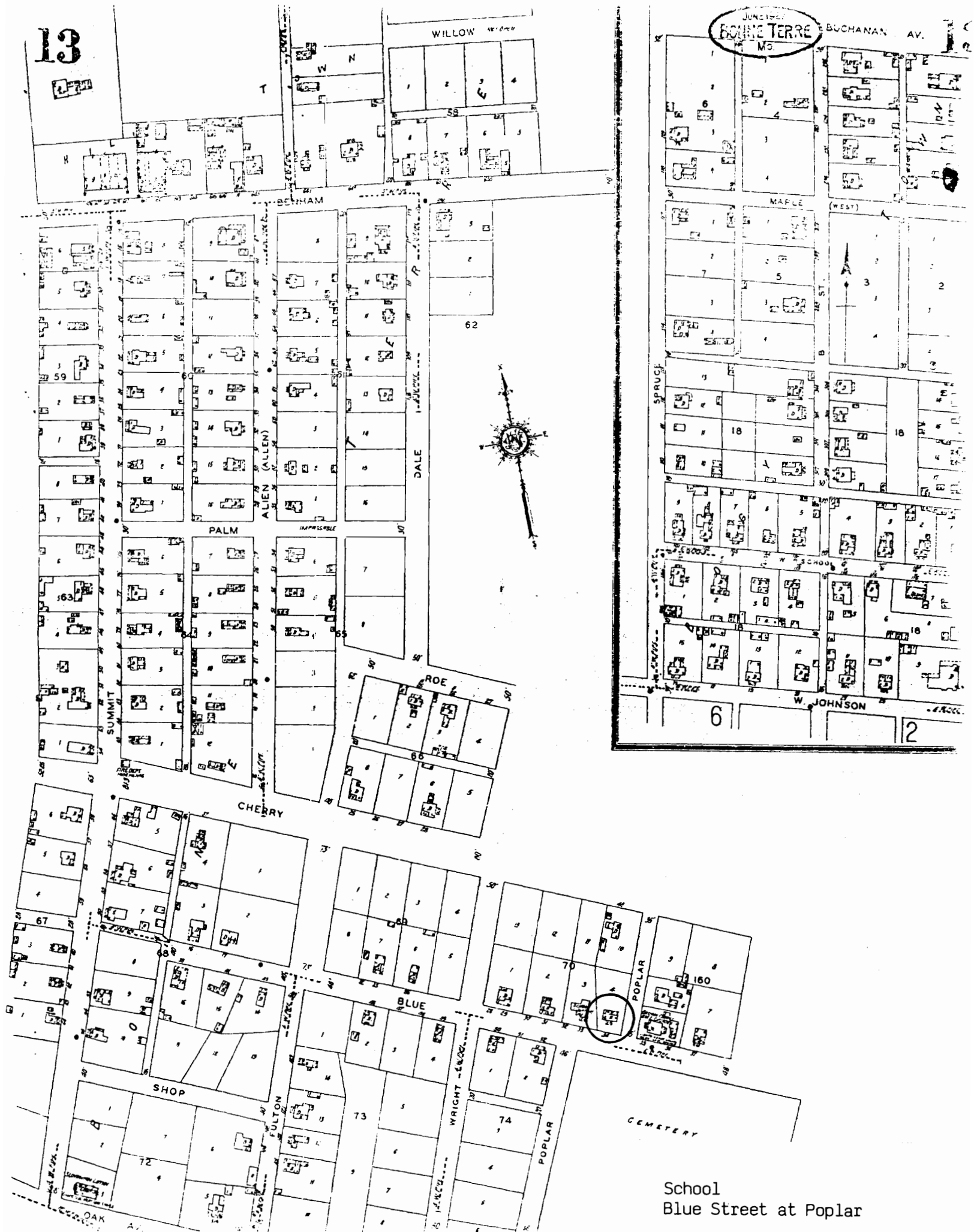
Property # 47/ 916 Blue Street

42. Architectural Description: 1 story brick, single bay, gable front, school built ca. 1930. The building has a poured concrete foundation and gable roof of composition shingles. The main (S) facade entrance is missing the original door but retains a gable frame hood with knee brackets. Windows are hinged metal horizontal casement design of 4 light and 2 light panels. The interior has been remodeled and does not retain original details. Dividing the foundation is a soldier course lintel. At the rear (N) facade is a staircase which connects with the basement level.

43. History and Significance: This schoolhouse was the primary school for blacks in the early 20th century. The school was built ca. 1930 and retains much of its original exterior design. This building appears to be only school associated with black education in the town and is significant under ethnic history. Further research on this property may establish National Register significance.

44. Description of Environment and Outbuildings: The school located on Blue Street is sited on rectangular urban lot in a residential area.

13





# MISSOURI OFFICE OF HISTORIC PRESERVATION

## ARCHITECTURAL/HISTORIC INVENTORY SURVEY FORM

1. NO. 48		4. PRESENT LOCAL NAME(S) OR DESIGNATION(S)		1. NO. 48
2. COUNTY St. Francois		5. OTHER NAME(S)		
3. LOCATION OF NEGATIVES		Doctor's Residence and Office		2. COUNTY St. Francois
6. SPECIFIC LEGAL LOCATION TOWNSHIP _____ RANGE _____ SECTION _____ IF CITY OR TOWN, STREET ADDRESS 118 Brand Place		16. THEMATIC CATEGORY		
7. CITY OR TOWN IF RURAL, VICINITY Bonne Terre		17. DATE(S) OR PERIOD ca. 1895		4. PRESENT LOCAL NAME(S) OR DESIGNATION(S) 118 Brand Place
8. DESCRIPTION OF LOCATION		18. STYLE OR DESIGN Queen Anne		
9. COORDINATES UTM LAT _____ LONG _____		19. ARCHITECT OR ENGINEER		5. OTHER NAME(S)
10. SITE ( ) STRUCTURE ( ) BUILDING (X) OBJECT ( )		20. CONTRACTOR OR BUILDER		
11. ON NATIONAL REGISTER? YES ( ) NO ( )		21. ORIGINAL USE, IF APPARENT Residence		6. TOWNSHIP
12. IS IT ELIGIBLE? YES ( ) NO ( )		22. PRESENT USE Residence		
13. PART OF ESTAB. HIST. DISTRICT? YES ( ) NO ( )		23. OWNERSHIP PUBLIC ( ) PRIVATE (X)		RANGE
14. DISTRICT POTENTIAL? YES ( ) NO ( )		24. OWNER'S NAME AND ADDRESS IF KNOWN Not of Record		
15. NAME OF ESTABLISHED DISTRICT		25. OPEN TO PUBLIC? YES ( ) NO (X)		SECTION
42. FURTHER DESCRIPTION OF IMPORTANT FEATURES		26. LOCAL CONTACT PERSON OR ORGANIZATION		
43. HISTORY AND SIGNIFICANCE		27. OTHER SURVEYS IN WHICH INCLUDED		4. PRESENT LOCAL NAME(S) OR DESIGNATION(S) 118 Brand Place
44. DESCRIPTION OF ENVIRONMENT AND OUTBUILDINGS		28. NO. OF STORIES 2.5		
45. SOURCES OF INFORMATION		29. BASEMENT? YES (X) NO ( ) Below Grade		6. TOWNSHIP
46. PREPARED BY		30. FOUNDATION MATERIAL Stone/Broken Course		
47. ORGANIZATION		31. WALL CONSTRUCTION Wood Frame		RANGE
48. DATE 8/4/89		32. ROOF TYPE AND MATERIAL Hipped Gable/Composition		
49. REVISION DATE(S)		33. NO. OF BAYS FRONT 3 SIDE 2		SECTION
RETURN THIS FORM WHEN COMPLETED TO: OFFICE OF HISTORIC PRESERVATION P.O. BOX 176 JEFFERSON CITY, MISSOURI 65102 PH. 314-751-5365		34. WALL TREATMENT Aluminum Siding		
IF ADDITIONAL SPACE IS NEEDED, ATTACH SEPARATE SHEET(S) TO THIS FORM		35. PLAN SHAPE Irregular		4. PRESENT LOCAL NAME(S) OR DESIGNATION(S) 118 Brand Place
		36. CHANGES (EXPLAIN IN NO. 42) ADDITION (X) ALTERED ( ) MOVED ( ) (To Side)		
		37. CONDITION INTERIOR _____ EXTERIOR Good		5. OTHER NAME(S)
		38. PRESERVATION UNDERWAY? YES ( ) NO (X)		
		39. ENDANGERED? BY WHAT? YES ( ) NO (X)		6. TOWNSHIP
		40. VISIBLE FROM PUBLIC ROAD? YES (X) NO ( )		
		41. DISTANCE FROM AND FRONTAGE ON ROAD		RANGE
		PHOTO MUST BE PROVIDED		

Site No. \_\_\_\_\_

Indicate the chief topographical features, such as streams and elevations. Also indicate houses and roads. Indicate the site location by enclosing the site area with dotted line. Note scale of map and portion of section included in sketch map. Include drawings, photographs, etc. on additional pages.

**Indicate part of section included in sketch map.**


A 4x4 grid map with cardinal directions N, S, E, W and a scale bar.

**Notes:**

**THIS IS PROBABLY THE ONE MOST IMPORTANT PART OF THIS DATA FORM!**

***Please Attach a copy of a topographic map with the site marked on it.***

Property # 48/ 118 Brand Place

42. Architectural Description: 2 1/2 story frame, 3 bay, Queen Anne residence built ca. 1895. The house has a stone foundation, hipped gable roof of composition shingles, interior brick chimney, and aluminum siding. On the main (S) facade is a projecting gable front bay with curved corner bay retaining original curved 1/1 light wood sash window on first floor. The full width wrap porch on the south and east facades has a shed roof and Tuscan columns on concrete piers. On the main (S) facade is a projecting enclosed entry alcove with a multi-light and frame door. On the east facade is a gable front bay with a 1/1 light wood sash window in gable field. On the first floor is a projecting entrance bay with original glass light and frame door with transom flanked by 1/1 light wood sash windows. On the west facade is an attached 1 story single bay addition of red granite added ca. 1930 or later to serve as a doctor's office. The addition has a flat roof, granite parapet wall with concrete coping, and double and triple multi-light casement windows. On the south facade is a projecting entrance bay with an arched bracketed hood and original arched glass light and frame door with oval sidelights.

43. History and Significance: This Queen Anne influenced residence was built ca. 1895 but has been altered in recent years. Tradition states that this was the residence of a physician in the early 20th century who built the granite addition as his office.

44. Description of Environment and Outbuildings: The residence at 118 Brand Place is sited on a rectangular urban lot in a residential area. To the rear is 1 story garage with gable roof and aluminum siding.



N. DIVISION

JUNE 1927  
BONNE TERRE  
Mo.



118 Brand (Alton) Place



# MISSOURI OFFICE OF HISTORIC PRESERVATION

## ARCHITECTURAL/HISTORIC INVENTORY SURVEY FORM

1. NO. 49		4. PRESENT LOCAL NAME(S) OR DESIGNATION(S) Samaritan Temple		1. NO. 49
2. COUNTY St. Francois		5. OTHER NAME(S)		
3. LOCATION OF NEGATIVES				
6. SPECIFIC LEGAL LOCATION TOWNSHIP _____ RANGE _____ SECTION _____ IF CITY OR TOWN, STREET ADDRESS 7 Church Street		16. THEMATIC CATEGORY Social Hall		2. COUNTY St. Francois
7. CITY OR TOWN IF RURAL, VICINITY Bonne Terre		17. DATE(S) OR PERIOD 1927		
8. DESCRIPTION OF LOCATION		18. STYLE OR DESIGN 20th century vernacular		
		19. ARCHITECT OR ENGINEER		4. PRESENT LOCAL NAME(S) OR DESIGNATION(S) Samaritan Temple
		20. CONTRACTOR OR BUILDER		
		21. ORIGINAL USE, IF APPARENT Masonic Lodge Hall		
		22. PRESENT USE Masonic Lodge Hall		5. OTHER NAME(S)
		23. OWNERSHIP PUBLIC ( ) PRIVATE (X)		
		24. OWNER'S NAME AND ADDRESS IF KNOWN Lodge 424, AF & AM same		
9. COORDINATES UTM LAT LONG		25. OPEN TO PUBLIC? YES ( ) NO (X)		6. TOWNSHIP
10. SITE ( ) STRUCTURE ( ) BUILDING (X) OBJECT ( )		26. LOCAL CONTACT PERSON OR ORGANIZATION		
11. ON NATIONAL REGISTER? YES ( ) NO ( )		27. OTHER SURVEYS IN WHICH INCLUDED		
12. IS IT ELIGIBLE? YES ( ) NO ( )				RANGE
13. PART OF ESTAB. HIST. DISTRICT? YES ( ) NO ( )		37. CONDITION INTERIOR _____ EXTERIOR Good		
14. DISTRICT POTENTIAL? YES ( ) NO ( )		38. PRESERVATION UNDERWAY? YES ( ) NO (X)		
15. NAME OF ESTABLISHED DISTRICT		39. ENDANGERED? BY WHAT? YES ( ) NO (X)		SECTION
		40. VISIBLE FROM PUBLIC ROAD? YES (X) NO ( )		
		41. DISTANCE FROM AND FRONTAGE ON ROAD		
42. FURTHER DESCRIPTION OF IMPORTANT FEATURES		PHOTO MUST BE PROVIDED		6. TOWNSHIP
43. HISTORY AND SIGNIFICANCE				RANGE
44. DESCRIPTION OF ENVIRONMENT AND OUTBUILDINGS				SECTION
45. SOURCES OF INFORMATION		46. PREPARED BY Thurston and Assoc.		SECTION
		47. ORGANIZATION		
		48. DATE 6/16/89		
RETURN THIS FORM WHEN COMPLETED TO: OFFICE OF HISTORIC PRESERVATION P.O. BOX 176 JEFFERSON CITY, MISSOURI 65102 PH. 314-751-5365		49. REVISION DATE(S)		
IF ADDITIONAL SPACE IS NEEDED, ATTACH SEPARATE SHEET(S) TO THIS FORM				

Site No. \_\_\_\_\_

Indicate the chief topographical features, such as streams and elevations. Also indicate houses and roads. Indicate the site location by enclosing the site area with dotted line. Note scale of map and portion of section included in sketch map. Include drawings, photographs, etc. on additional pages.

Indicate part of section included in sketch map.


A 4x4 grid map with cardinal directions N, S, E, W and a scale bar.

**Notes:**

**THIS IS PROBABLY THE ONE MOST IMPORTANT PART OF THIS DATA FORM!**

***Please Attach a copy of a topographic map with the site marked on it.***

Property # 49/ 7 Church Street - Samaritan Temple

42. Architectural Description: The Samaritan Temple is a two-and one-half story, rectangular plan, 3 bay brick building constructed in 1927. On the main facade is an original entrance with double doors of glass and wood design and a single light transom. Windows on the first story are small six light wood sash. Second story windows are 6/6 light wood sash and have brick surrounds. Above the entrance is a circular plaque with an inscribed masonic symbol. Windows on the side facades are tri-partite 1/1 wood sash with decorative brick surrounds. The secondary entrance on the south facade has a wood and glass door and decorative brick surround.

43. History and Significance: The Samaritan Temple was built in 1927 and continues to serve as Bonne Terre's masonic lodge hall. The building was constructed by the Ancient Free and Accepted Masons Samaritan Lodge Number 424 and Anthony Ittner was Grand Master when it was built.

44. Description of Environment and Outbuildings: The Samaritan Temple occupies a triangular urban lot at the corner of Main and Church Streets.

45. Sources of information: Datestone

ALLEN

ALLEN

JUNE 1927  
BONNE TERRE  
MO.

4

E. SCHOOL

ST. JOSEPH LEAD CO'S PROPERTY

ELM

AV. CORNEL DENNEY

OAK AV.

CHURCH

MAIN

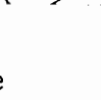
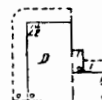
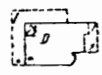
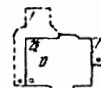
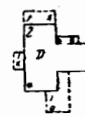
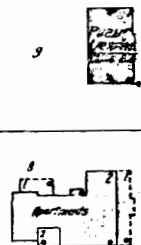
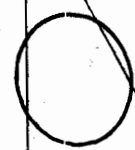
CROSS

12

No. 49  
Samaritan Temple  
7 Church Street

32

BONNE TERRE FARMING & CATTLE CO. FERTILIZERS DIV.



TENNIS GROUNDS

8' WIDE

8' WIDE

8' WIDE

8' WIDE

8' WIDE

8' WIDE

8' WIDE

8' WIDE

8' WIDE

8' WIDE

8' WIDE

8' WIDE

8' WIDE

8' WIDE

8' WIDE

8' WIDE

8' WIDE

8' WIDE

8' WIDE

8' WIDE

8' WIDE

8' WIDE







MISSOURI OFFICE OF HISTORIC PRESERVATION  
ARCHITECTURAL/HISTORIC INVENTORY SURVEY FORM

1. NO. 50		4. PRESENT LOCAL NAME(S) OR DESIGNATION(S) First Congregational Church		1. NO. 50	2. COUNTY St. Francois	4. PRESENT LOCAL NAME(S) OR DESIGNATION(S) First Congregational Church
2. COUNTY St. Francois		5. OTHER NAME(S)				
3. LOCATION OF NEGATIVES						
6. SPECIFIC LEGAL LOCATION TOWNSHIP _____ RANGE _____ SECTION _____ IF CITY OR TOWN, STREET ADDRESS 14 Church Street		16. THEMATIC CATEGORY Religion		28. NO. OF STORIES 2.0		
7. CITY OR TOWN IF RURAL, VICINITY Bonne Terre		17. DATE(S) OR PERIOD 1908-1911		29. BASEMENT? YES (X) NO ( )		
8. DESCRIPTION OF LOCATION		18. STYLE OR DESIGN Gothic/Tudor		30. FOUNDATION MATERIAL Concrete		
		19. ARCHITECT OR ENGINEER D.L. McGrew		31. WALL CONSTRUCTION Brick		
		20. CONTRACTOR OR BUILDER McCarthy Construction Company		32. ROOF TYPE AND MATERIAL Gable/Slate		
		21. ORIGINAL USE, IF APPARENT Religious/Church		33. NO. OF BAYS FRONT SIDE		
		22. PRESENT USE Religious/Church		34. WALL TREATMENT Brick/Flemish Bond		
		23. OWNERSHIP PUBLIC ( ) PRIVATE (X)		35. PLAN SHAPE Ell		
		24. OWNER'S NAME AND ADDRESS IF KNOWN 1st Congregational Church same		36. CHANGES (EXPLAIN IN NO. 42) ADDITION ( ) ALTERED ( ) MOVED ( )		
9. COORDINATES UTM LAT LONG		25. OPEN TO PUBLIC? YES (X) NO ( )		37. CONDITION INTERIOR Excellent EXTERIOR Excellent		
10. SITE ( ) STRUCTURE ( ) BUILDING (X) OBJECT ( )		26. LOCAL CONTACT PERSON OR ORGANIZATION		38. PRESERVATION UNDERWAY? YES ( ) NO (X)		
11. ON NATIONAL REGISTER? YES ( ) NO ( )		27. OTHER SURVEYS IN WHICH INCLUDED		39. ENDANGERED? BY WHAT? YES ( ) NO (X)		
12. IS IT ELIGIBLE? YES ( ) NO ( )				40. VISIBLE FROM PUBLIC ROAD? YES (X) NO ( )		
13. PART OF ESTAB. HIST. DISTRICT? YES ( ) NO ( )				41. DISTANCE FROM AND FRONTAGE ON ROAD		
14. DISTRICT POTENTIAL? YES ( ) NO ( )						
15. NAME OF ESTABLISHED DISTRICT						
42. FURTHER DESCRIPTION OF IMPORTANT FEATURES				5. OTHER NAME(S)		
				PHOTO MUST BE PROVIDED		
43. HISTORY AND SIGNIFICANCE				6. TOWNSHIP		
				RANGE		
44. DESCRIPTION OF ENVIRONMENT AND OUTBUILDINGS				SECTION		
45. SOURCES OF INFORMATION Sanborn Maps		46. PREPARED BY Thomas and Assoc.				
		47. ORGANIZATION Missouri Historical Society				
RETURN THIS FORM WHEN COMPLETED TO: OFFICE OF HISTORIC PRESERVATION P.O. BOX 176 JEFFERSON CITY, MISSOURI 65102 PH. 314-751-5365		48. DATE 6/16/89		49. REVISION DATE(S)		
IF ADDITIONAL SPACE IS NEEDED, ATTACH SEPARATE SHEET(S) TO THIS FORM						

Site No. \_\_\_\_\_

Indicate the chief topographical features, such as streams and elevations. Also indicate houses and roads. Indicate the site location by enclosing the site area with dotted line. Note scale of map and portion of section included in sketch map. Include drawings, photographs, etc. on additional pages.


A 4x4 grid map with cardinal directions N, S, E, W and a scale bar.

**Notes:**

**THIS IS PROBABLY THE ONE MOST IMPORTANT PART OF THIS DATA FORM!**

***Please Attach a copy of a topographic map with the site marked on it.***

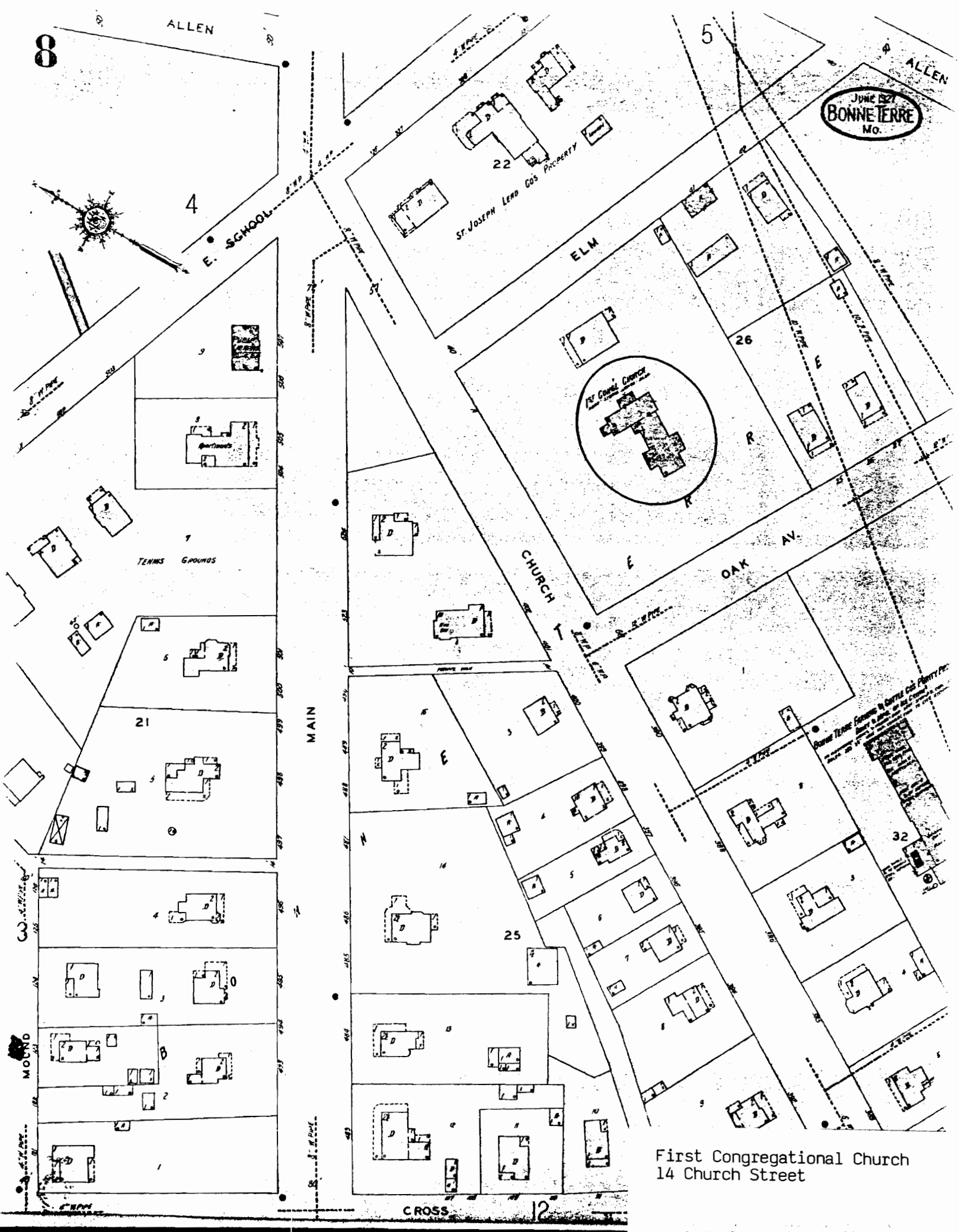
Property # 50/ 14 Church Street - First Congregational Church

42. Architectural Description: 2 story brick, ell plan, Gothic and Tudor influenced church built between 1908-1911. The building has a concrete foundation, gable roof of slate shingles and prominent square bell tower on the main facade. The main entrance has original double doors of vertical board design set within a tudor arch. The main block of the church was built in a gable front plan with a large Gothic arched stained glass window on the main facade. Gothic arch stained glass windows are also located on the east facade. The church has wall buttresses of brick with concrete capitols. On the east facade is a small 1 story wing and on the west facade is a large 1 story wing with original double doors of frame and glass. This wing has leaded glass windows and a small roof dormer. The bell tower has lancet windows and a crenellated parapet.

43. History and Significance: The First Congregational Church was donated to the members of the congregation by Mr. Charles B. Parsons who was superintendent of the St. Joseph Company. Dr. Parsons had seen a church in Europe on one of his mining visits which impressed him, and the present church is a smaller replica of this church. The construction of the church was started in 1908 and the architect was D.L. McGrew with the McCarthy Construction Co. of Farmington serving as contractors. The dedication of the church was held on Dec. 19, 1911 and the minister at the time of the dedication was Rev. H.L. Hartwell.

44. Description of Environment and Outbuildings: The First Congregational Church at 14 Church Street is sited on a large rectangular lot in a residential area. There is an adjacent parsonage.





First Congregational Church  
14 Church Street







# MISSOURI OFFICE OF HISTORIC PRESERVATION

## ARCHITECTURAL/HISTORIC INVENTORY SURVEY FORM

SFAS001-049

1. NO. <u>51</u> 2. COUNTY <u>St. Francois</u> 3. LOCATION OF NEGATIVES _____	4. PRESENT LOCAL NAME(S) OR DESIGNATION(S) <u>Parsonage - First Congregational Church</u> 5. OTHER NAME(S) _____	1. NO.  51  2. COUNTY  St. Francois  4. PRESENT LOCAL NAME(S) OR DESIGNATION(S)  Parsonage--First Congregational Church  5. OTHER NAME(S) _____  6. TOWNSHIP  RANGE  SECTION
6. SPECIFIC LEGAL LOCATION TOWNSHIP _____ RANGE _____ SECTION _____ IF CITY OR TOWN, STREET ADDRESS <u>14 Church Street</u> 7. CITY OR TOWN IF RURAL, VICINITY <u>Bonne Terre</u> 8. DESCRIPTION OF LOCATION _____	16. THEMATIC CATEGORY <u>Religion</u> 17. DATE(S) OR PERIOD <u>1917</u> 18. STYLE OR DESIGN <u>Bungalow</u> 19. ARCHITECT OR ENGINEER _____ 20. CONTRACTOR OR BUILDER <u>Stretesky Contracting Co.</u> 21. ORIGINAL USE, IF APPARENT <u>Parsonage</u> 22. PRESENT USE <u>Parsonage</u> 23. OWNERSHIP PUBLIC ( ) PRIVATE (X) 24. OWNER'S NAME AND ADDRESS IF KNOWN <u>1st Congregational Church</u> <u>same</u> 25. OPEN TO PUBLIC? YES ( ) NO (X) 26. LOCAL CONTACT PERSON OR ORGANIZATION _____ 27. OTHER SURVEYS IN WHICH INCLUDED _____	28. NO. OF STORIES <u>1.0</u> 29. BASEMENT? YES (X) NO ( ) 30. FOUNDATION MATERIAL <u>Concrete</u> 31. WALL CONSTRUCTION <u>Brick</u> 32. ROOF TYPE AND MATERIAL <u>Gable/Composition</u> 33. NO. OF BAYS FRONT <u>3</u> SIDE <u>5</u> 34. WALL TREATMENT <u>Brick</u> 35. PLAN SHAPE <u>Rectangular</u> 36. CHANGES (EXPLAIN IN NO. 42) ADDITION ( ) ALTERED ( ) MOVED ( ) 37. CONDITION INTERIOR _____ EXTERIOR <u>Excellent</u> 38. PRESERVATION UNDERWAY? YES ( ) NO (X) 39. ENDANGERED? BY WHAT? YES ( ) NO (X) 40. VISIBLE FROM PUBLIC ROAD? YES (X) NO ( ) 41. DISTANCE FROM AND FRONTAGE ON ROAD _____
9. COORDINATES UTM LAT _____ LONG _____ 10. SITE ( ) STRUCTURE ( ) BUILDING (X) OBJECT ( ) 11. ON NATIONAL REGISTER? YES ( ) NO ( ) 12. IS IT ELIGIBLE? YES ( ) NO ( ) 13. PART OF ESTAB. HIST. DISTRICT? YES ( ) NO ( ) 14. DISTRICT POTENTIAL? YES ( ) NO ( ) 15. NAME OF ESTABLISHED DISTRICT _____	42. FURTHER DESCRIPTION OF IMPORTANT FEATURES <div style="border: 1px solid black; height: 100px; width: 100%; position: relative;"> <div style="position: absolute; top: 50%; left: 50%; transform: translate(-50%, -50%); font-size: 2em; font-weight: bold;">           PHOTO MUST  BE PROVIDED         </div> </div>	
43. HISTORY AND SIGNIFICANCE _____		
44. DESCRIPTION OF ENVIRONMENT AND OUTBUILDINGS _____		
45. SOURCES OF INFORMATION <u>Sanborn Maps</u>	46. PREPARED BY <u>Thomason and Assoc.</u> 47. ORGANIZATION <u>Historic Preservation Com.</u> <u>Nashville, TN</u> 48. DATE <u>6/16/89</u> 49. REVISION DATE(S) _____	

RETURN THIS FORM WHEN COMPLETED TO: OFFICE OF HISTORIC PRESERVATION  
 P.O. BOX 176  
 JEFFERSON CITY, MISSOURI 65102  
 PH. 314-751-5365

IF ADDITIONAL SPACE IS NEEDED, ATTACH SEPARATE SHEET(S) TO THIS FORM

Site No. \_\_\_\_\_

Indicate the chief topographical features, such as streams and elevations. Also indicate houses and roads. Indicate the site location by enclosing the site area with dotted line. Note scale of map and portion of section included in sketch map. Include drawings, photographs, etc. on additional pages.


**Notes:**

**THIS IS PROBABLY THE ONE MOST IMPORTANT PART OF THIS DATA FORM!**

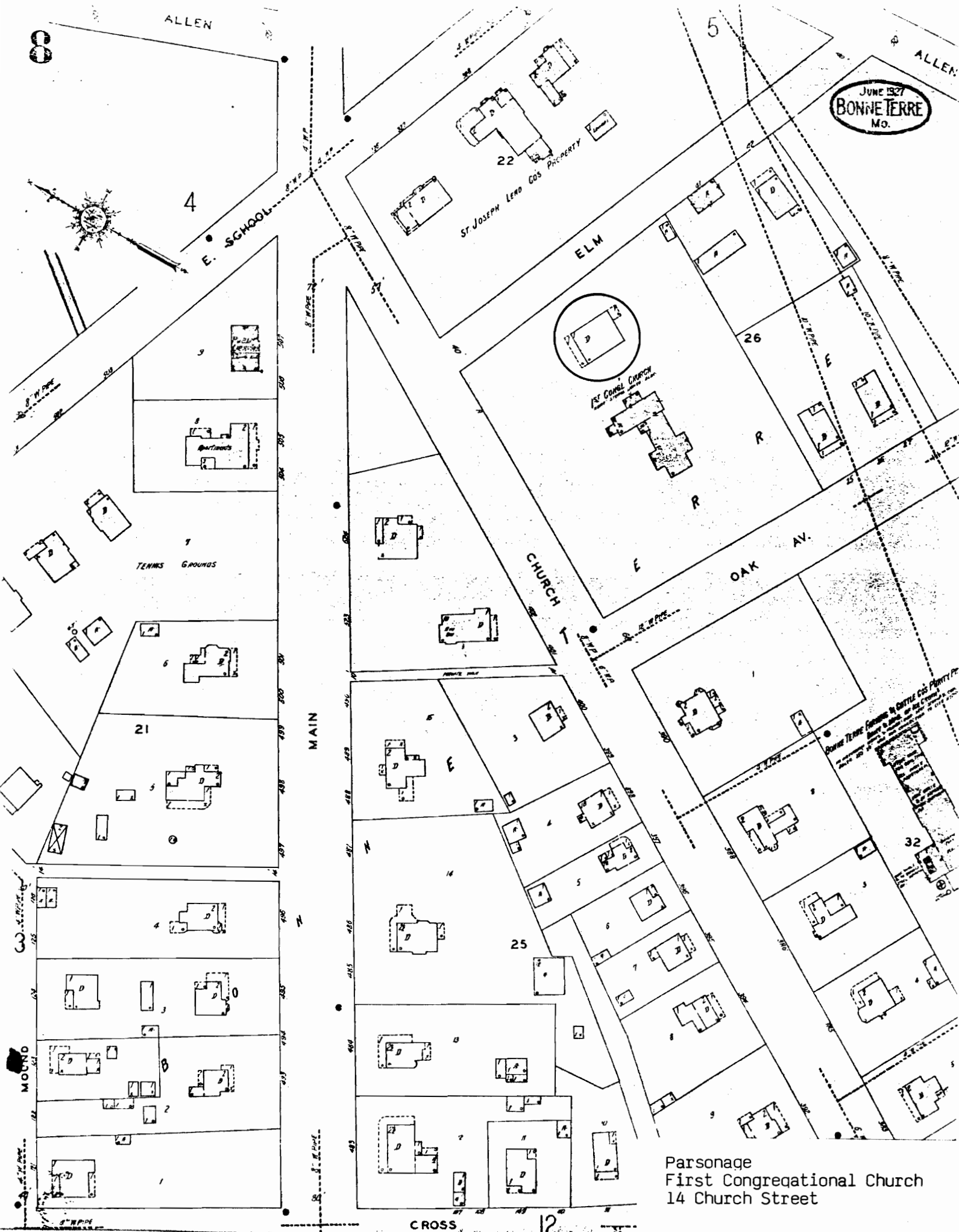
***Please Attach*** a copy of a topographic map with the site marked on it.

Property # 51/ 14 Church Street - First Congregational Church Parsonage

42. Architectural Description: 1 story brick, 3 bay, rectangular plan Bungalow built in 1917. The house has a concrete foundation, gable roof of composition shingles, and both interior and exterior brick chimneys. On the main facade is a 1 story porch with tapered brick piers. The gable of the porch is flush weatherboard. Beneath the eaves are purlins and exposed rafters. The main entrance has an original glass light and frame door. Windows are 3/1 and 4/1 vertical light sash. At the (NW) corner is a 1 story original wing.

43. History and Significance: The parsonage was completed in August of 1917 and the first minister to occupy the house was Rev. A.W. Ayers and family. The parsonage was built by the Stretesky Contracting Company. The building is a six room Bungalow with a basement.

44. Description of Environment and Outbuildings: The Parsonage sits to the southeast of the First Congregational Church at 14 Church Street on a large rectangular church lot. At the rear is a 1 story brick, gable roof, ca. 1925 garage.



JUNE 1927  
BONNE TERRE  
MO.

Parsonage  
First Congregational Church  
14 Church Street







# MISSOURI OFFICE OF HISTORIC PRESERVATION

## ARCHITECTURAL/HISTORIC INVENTORY SURVEY FORM

1. NO. 52		4. PRESENT LOCAL NAME(S) OR DESIGNATION(S)		1. NO. 52	
2. COUNTY St. Francois		5. OTHER NAME(S)			2. COUNTY St. Francois
3. LOCATION OF NEGATIVES					
6. SPECIFIC LEGAL LOCATION TOWNSHIP _____ RANGE _____ SECTION _____ IF CITY OR TOWN, STREET ADDRESS 40 Church Street		16. THEMATIC CATEGORY		28. NO. OF STORIES 2.0	
7. CITY OR TOWN IF RURAL, VICINITY Bonne Terre		17. DATE(S) OR PERIOD ca. 1900		29. BASEMENT? YES ( ) NO (X)	
8. DESCRIPTION OF LOCATION		18. STYLE OR DESIGN T-Plan		30. FOUNDATION MATERIAL Stone	
		19. ARCHITECT OR ENGINEER		31. WALL CONSTRUCTION Frame/Asbestos	
		20. CONTRACTOR OR BUILDER		32. ROOF TYPE AND MATERIAL Gable/Composition	
		21. ORIGINAL USE, IF APPARENT Residence		33. NO. OF BAYS FRONT 4 SIDE 2	
		22. PRESENT USE Residence		34. WALL TREATMENT Asbestos	
		23. OWNERSHIP PUBLIC ( ) PRIVATE (X)		35. PLAN SHAPE T-Plan	
		24. OWNER'S NAME AND ADDRESS IF KNOWN Charles R. Jones same		36. CHANGES (EXPLAIN IN NO. 42) ADDITION ( ) ALTERED (X) MOVED ( )	
9. COORDINATES UTM LAT LONG		25. OPEN TO PUBLIC? YES ( ) NO (X)		37. CONDITION INTERIOR _____ EXTERIOR Good	
10. SITE ( ) STRUCTURE ( ) BUILDING (X) OBJECT ( )		26. LOCAL CONTACT PERSON OR ORGANIZATION		38. PRESERVATION UNDERWAY? YES ( ) NO (X)	
11. ON NATIONAL REGISTER? YES ( ) NO ( )		27. OTHER SURVEYS IN WHICH INCLUDED		39. ENDANGERED? BY WHAT? YES ( ) NO (X)	
12. IS IT ELIGIBLE? YES ( ) NO ( )				40. VISIBLE FROM PUBLIC ROAD? YES (X) NO ( )	
13. PART OF ESTAB. HIST. DISTRICT? YES ( ) NO ( )				41. DISTANCE FROM AND FRONTAGE ON ROAD	
14. DISTRICT POTENTIAL? YES ( ) NO ( )					
15. NAME OF ESTABLISHED DISTRICT					
42. FURTHER DESCRIPTION OF IMPORTANT FEATURES				5. OTHER NAME(S)	
43. HISTORY AND SIGNIFICANCE				6. TOWNSHIP	
44. DESCRIPTION OF ENVIRONMENT AND OUTBUILDINGS				RANGE	
45. SOURCES OF INFORMATION Sanborn Maps		46. PREPARED BY Karlson and Assoc.		SECTION	
		47. ORGANIZATION Missouri Historical Society			
RETURN THIS FORM WHEN COMPLETED TO: OFFICE OF HISTORIC PRESERVATION P.O. BOX 176 JEFFERSON CITY, MISSOURI 65102 PH. 314-751-5365		48. DATE 6/16/89			
IF ADDITIONAL SPACE IS NEEDED, ATTACH SEPARATE SHEET(S) TO THIS FORM		49. REVISION DATE(S)			

Site No. \_\_\_\_\_

Section \_\_\_\_\_ Township \_\_\_\_\_ Range \_\_\_\_\_

Indicate part of section included in sketch map.


A 4x4 grid with cardinal directions N, S, E, W and a scale bar.

**Notes:**

**THIS IS PROBABLY THE ONE MOST IMPORTANT PART OF THIS DATA FORM!**

***Please Attach a copy of a topographic map with the site marked on it.***



Property # 52/ 40 Church Street

42. Architectural Description: 2 story frame, 4 bay, T-Plan residence built ca. 1900. The house has a stone foundation, gable roof of composition shingles, interior brick chimney and exterior with asbestos shingles. On the main facade is a 1 story porch with original tapered wood Doric columns. The porch roof has a small gable with fish scale shingles. The main entrance has an original single light glass and frame door. Flanking the door is a decorative single light diamond shaped window. Windows are both 2/2 and 1/1 rectangular wood sash. On the west facade is a 1 story bay window. At the (SW) facade is a ca. 1920 1 story frame porch with shiplap siding.

43. History and Significance: This residence is a good example of a T-plan house of the turn of the century.

44. Description of Environment and Outbuildings: The residence at 40 Church Street is sited on a rectangular urban lot in a residential area. At the rear is a ca. 1920 1 story frame garage with board and batten siding and gable roof.

8

ALLEN

JUNE 1927  
BONNE TERRE  
Mo.

4

E. SCHOOL

22

ST. JOSEPH LEAD COS PROPERTY

ELM

5

26

R

OAK AV.

CHURCH

ST. JOSEPH CHURCH

TERMS GROUNDS

21

MAIN

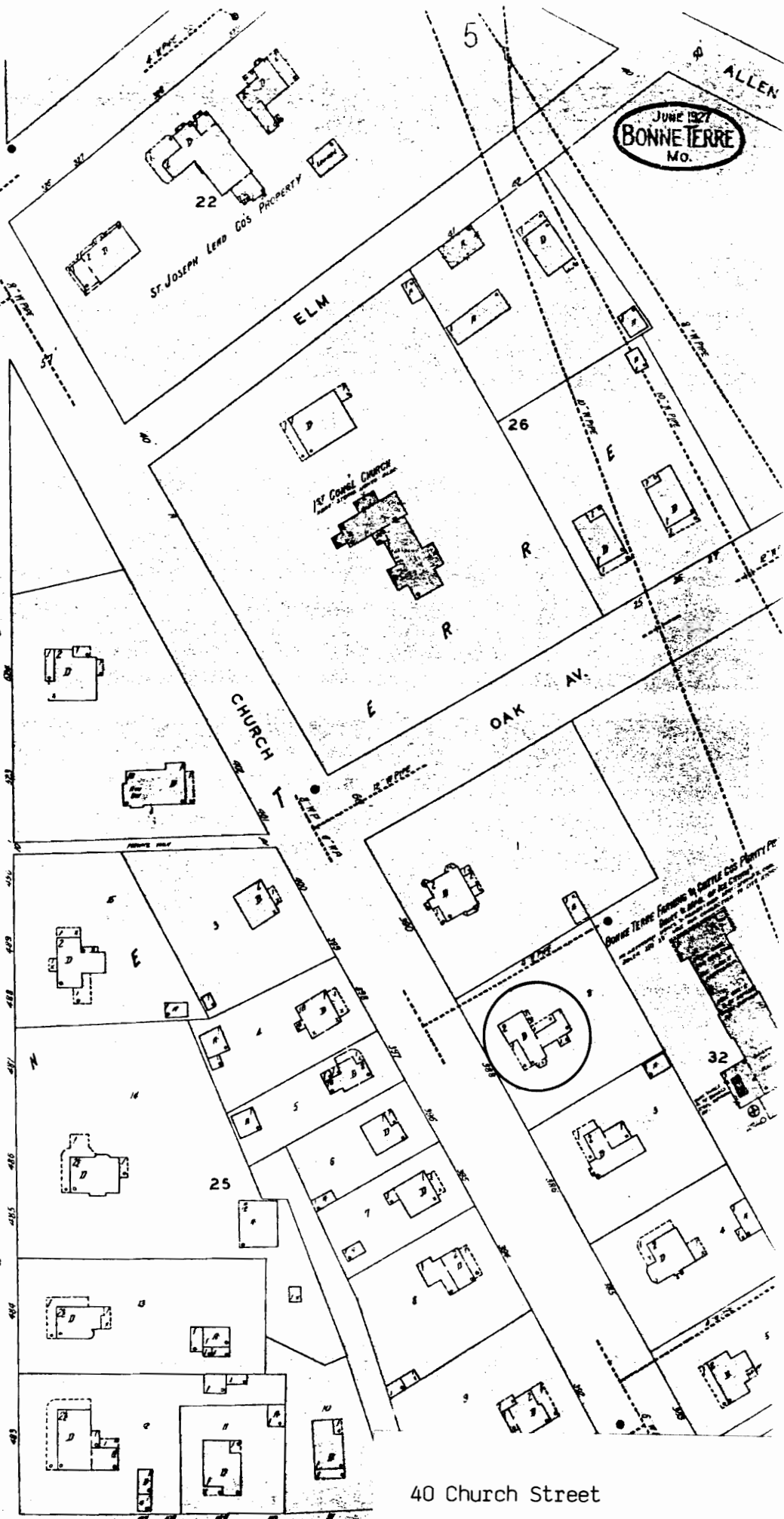
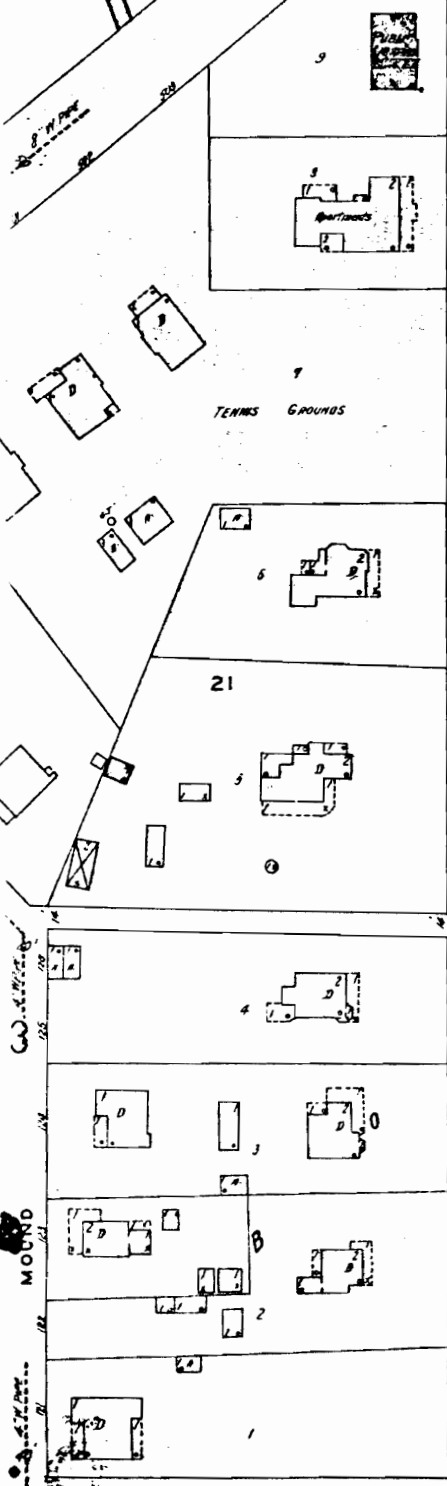
25

32

40 Church Street

CROSS

12







# MISSOURI OFFICE OF HISTORIC PRESERVATION

## ARCHITECTURAL/HISTORIC INVENTORY SURVEY FORM

1. NO. 53		4. PRESENT LOCAL NAME(S) OR DESIGNATION(S)		1. NO. 53	
2. COUNTY St. Francois		5. OTHER NAME(S)			2. COUNTY St. Francois
3. LOCATION OF NEGATIVES					
6. SPECIFIC LEGAL LOCATION TOWNSHIP _____ RANGE _____ SECTION _____ IF CITY OR TOWN, STREET ADDRESS 44 Church Street		16. THEMATIC CATEGORY		28. NO. OF STORIES 2.0	
7. CITY OR TOWN IF RURAL, VICINITY Bonne Terre		17. DATE(S) OR PERIOD ca. 1900		29. BASEMENT? YES ( ) NO (X)	
8. DESCRIPTION OF LOCATION		18. STYLE OR DESIGN Queen Anne		30. FOUNDATION MATERIAL Concrete	
9. COORDINATES UTM LAT _____ LONG _____		19. ARCHITECT OR ENGINEER		31. WALL CONSTRUCTION Wood Frame	
10. SITE ( ) STRUCTURE ( ) BUILDING (X) OBJECT ( )		20. CONTRACTOR OR BUILDER		32. ROOF TYPE AND MATERIAL Gable/Asbestos	
11. ON NATIONAL REGISTER? YES ( ) NO ( )		21. ORIGINAL USE, IF APPARENT Residence		33. NO. OF BAYS FRONT 4 SIDE	
12. IS IT ELIGIBLE? YES ( ) NO ( )		22. PRESENT USE Residence		34. WALL TREATMENT Shiplap Siding	
13. PART OF ESTAB. HIST. DISTRICT? YES ( ) NO ( )		23. OWNERSHIP PUBLIC ( ) PRIVATE (X)		35. PLAN SHAPE T-Plan	
14. DISTRICT POTENTIAL? YES ( ) NO ( )		24. OWNER'S NAME AND ADDRESS IF KNOWN James Bullock same		36. CHANGES (EXPLAIN IN NO. 42) ADDITION ( ) ALTERED ( ) MOVED ( )	
15. NAME OF ESTABLISHED DISTRICT		25. OPEN TO PUBLIC? YES ( ) NO (X)		37. CONDITION INTERIOR _____ EXTERIOR Excellent	
42. FURTHER DESCRIPTION OF IMPORTANT FEATURES		26. LOCAL CONTACT PERSON OR ORGANIZATION		38. PRESERVATION UNDERWAY? YES ( ) NO (X)	
43. HISTORY AND SIGNIFICANCE		27. OTHER SURVEYS IN WHICH INCLUDED		39. ENDANGERED? BY WHAT? YES ( ) NO (X)	
				40. VISIBLE FROM PUBLIC ROAD? YES (X) NO ( )	
				41. DISTANCE FROM AND FRONTAGE ON ROAD	
				PHOTO MUST BE PROVIDED	
44. DESCRIPTION OF ENVIRONMENT AND OUTBUILDINGS				5. OTHER NAME(S)	
45. SOURCES OF INFORMATION Sanborn Maps				6. TOWNSHIP	
RETURN THIS FORM WHEN COMPLETED TO: OFFICE OF HISTORIC PRESERVATION P.O. BOX 176 JEFFERSON CITY, MISSOURI 65102 PH. 314-751-5365		46. PREPARED BY Jefferson City, Mo. 47. ORGANIZATION Missouri State Arch. Soc. Nashville, Tenn.		RANGE	
IF ADDITIONAL SPACE IS NEEDED, ATTACH SEPARATE SHEET(S) TO THIS FORM		48. DATE 6/16/89 49. REVISION DATE(S)		SECTION	

Site No. \_\_\_\_\_

Indicate the chief topographical features, such as streams and elevations. Also indicate houses and roads. Indicate the site location by enclosing the site area with dotted line. Note scale of map and portion of section included in sketch map. Include drawings, photographs, etc. on additional pages.

Indicate part of  
section included in  
sketch map.


A 4x4 grid with cardinal directions N, S, E, W and a scale bar.

**Notes:**

**THIS IS PROBABLY THE ONE MOST IMPORTANT PART OF THIS DATA FORM!**

***Please Attach a copy of a topographic map with the site marked on it.***

Property # 53/ 44 Church Street

42. Architectural Description: 2 story frame, 4 bay, Queen Anne influenced T-Plan residence built ca. 1900. The house has a concrete foundation, gable roof of composition shingles, interior brick chimneys and shiplap siding. On the main (N) facade is a 1 story porch with wood Tuscan columns with egg and dart molding at the capitals. The main entrance has a ca. 1920 6 light glass and frame door with a single light transom. Windows on the first story are 4/4 light wood sash and the second story windows are 6/1 light wood sash. On the main facade is a prominent 1 story rectangular bay window with 2/2 light wood sash windows. Below the windows are rectangular frame panels and above the windows are sawn milled panels. The bay window roof is slightly concave. At the roofline is a small projecting gable with fishscale shingles. On the east facade, part of the porch has been enclosed with screen panels.

43. History and Significance: This T-plan residence was built ca. 1900 with Queen Anne influences and retains its original design.

44. Description of Environment and Outbuildings: The residence located at 44 Church Street is sited on a rectangular urban lot. At the rear is a ca.1920 1 story frame garage with gable roof and board and batten siding. At the sidewalk is an original cast iron picket fence manufactured by the Cincinnati Iron Fence Company.

8

ALLEN

JUNE 1927  
BONNETTERE  
MO.

4

E. SCHOOL

22

ST. JOSEPH LENO COS PROPERTY

ELM

26

R

OAK AV.

CHURCH

TENNIS GROUNDS

21

MAIN

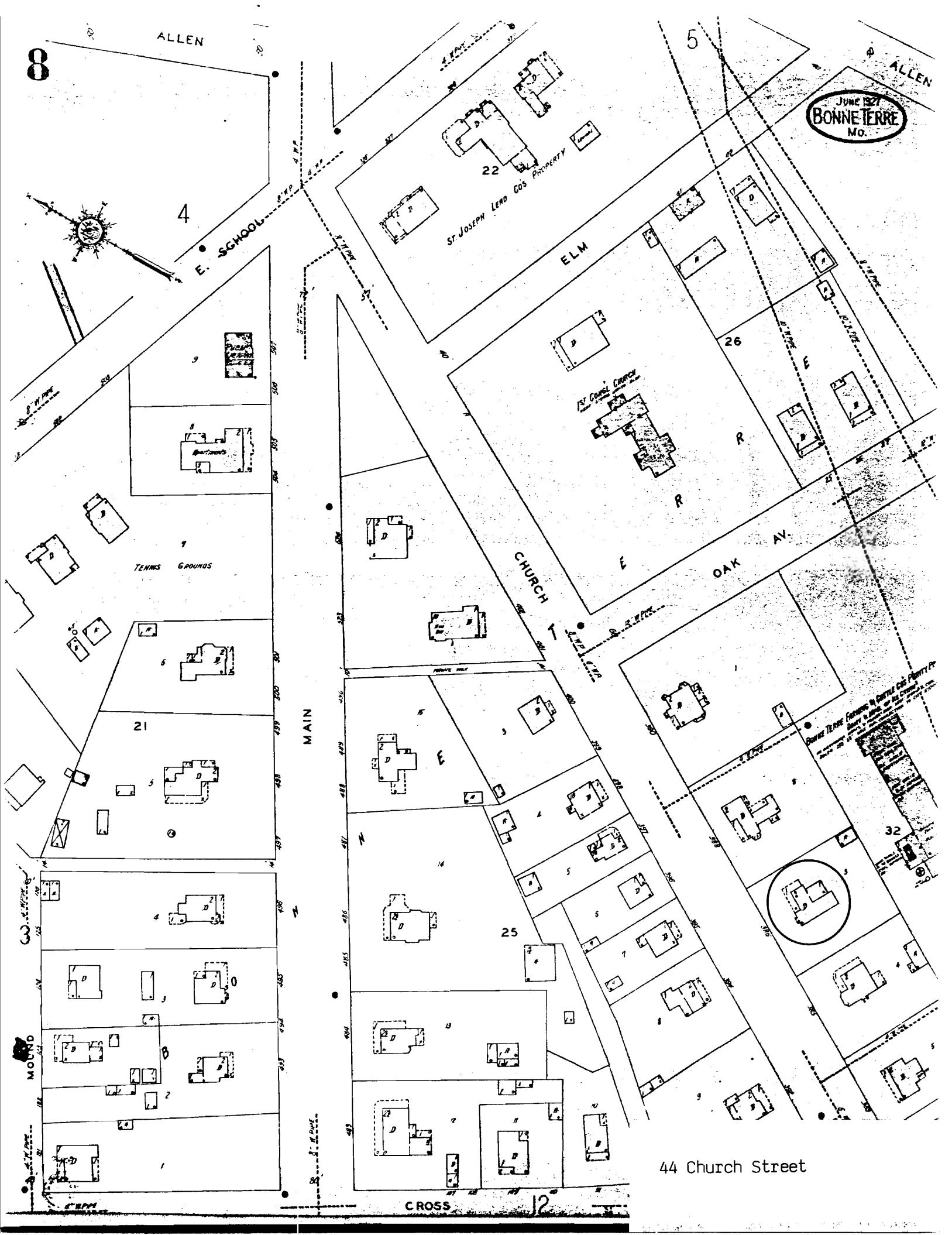
25

32

44 Church Street

CROSS

12











# MISSOURI OFFICE OF HISTORIC PRESERVATION

## ARCHITECTURAL/HISTORIC INVENTORY SURVEY FORM

SFAS001-052

1. NO. 54		4. PRESENT LOCAL NAME(S) OR DESIGNATION(S)		1. NO. 54
2. COUNTY St. Francois		5. OTHER NAME(S)		
3. LOCATION OF NEGATIVES		Robinson House		2. COUNTY St. Francois
6. SPECIFIC LEGAL LOCATION TOWNSHIP _____ RANGE _____ SECTION _____ IF CITY OR TOWN, STREET ADDRESS 48 Church Street		16. THEMATIC CATEGORY		
7. CITY OR TOWN IF RURAL, VICINITY Bonne Terre		17. DATE(S) OR PERIOD ca. 1905		4. PRESENT LOCAL NAME(S) OR DESIGNATION(S) 48 Church Street
8. DESCRIPTION OF LOCATION		18. STYLE OR DESIGN Queen Anne		
		19. ARCHITECT OR ENGINEER		28. NO. OF STORIES 2.0
		20. CONTRACTOR OR BUILDER		
		21. ORIGINAL USE, IF APPARENT Residence		
		22. PRESENT USE Residence		
9. COORDINATES UTM LAT _____ LONG _____		23. OWNERSHIP PUBLIC ( ) PRIVATE (X)		29. BASEMENT? YES ( ) NO (X)
10. SITE ( ) STRUCTURE ( ) BUILDING (X) OBJECT ( )		24. OWNER'S NAME AND ADDRESS IF KNOWN Harold and Ann Joplin		
11. ON NATIONAL REGISTER? YES ( ) NO ( )		25. OPEN TO PUBLIC? YES ( ) NO (X)		30. FOUNDATION MATERIAL Concrete
12. IS IT ELIGIBLE? YES ( ) NO ( )		26. LOCAL CONTACT PERSON OR ORGANIZATION		
13. PART OF ESTAB. HIST. DISTRICT? YES ( ) NO ( )		27. OTHER SURVEYS IN WHICH INCLUDED		31. WALL CONSTRUCTION Wood Frame
14. DISTRICT POTENTIAL? YES ( ) NO ( )				
15. NAME OF ESTABLISHED DISTRICT				32. ROOF TYPE AND MATERIAL Gable/Asbestos
42. FURTHER DESCRIPTION OF IMPORTANT FEATURES				33. NO. OF BAYS FRONT 3 SIDE 3
43. HISTORY AND SIGNIFICANCE				34. WALL TREATMENT Shiplap Siding
44. DESCRIPTION OF ENVIRONMENT AND OUTBUILDINGS				35. PLAN SHAPE T-Plan
45. SOURCES OF INFORMATION Sanborn maps		46. PREPARED BY		36. CHANGES (EXPLAIN IN NO. 42) ADDITION ( ) ALTERED (X) MOVED ( )
		47. ORGANIZATION		
RETURN THIS FORM WHEN COMPLETED TO: OFFICE OF HISTORIC PRESERVATION P.O. BOX 176 JEFFERSON CITY, MISSOURI 65102 PH. 314-751-5365		48. DATE 6/16/89		37. CONDITION INTERIOR _____ EXTERIOR Excellent
		49. REVISION DATE(S)		

PHOTO  
MUST  
  
BE  
PROVIDED

IF ADDITIONAL SPACE IS NEEDED, ATTACH SEPARATE SHEET(S) TO THIS FORM

Site No. \_\_\_\_\_

Indicate the chief topographical features, such as streams and elevations. Also indicate houses and roads. Indicate the site location by enclosing the site area with dotted line. Note scale of map and portion of section included in sketch map. Include drawings, photographs, etc. on additional pages.

Indicate part of section included in sketch map.


A 4x4 grid map with cardinal directions N, S, E, W and a scale bar.

**Notes:**

**THIS IS PROBABLY THE ONE MOST IMPORTANT PART OF THIS DATA FORM!**

***Please Attach a copy of a topographic map with the site marked on it.***

Property # 54/ 48 Church Street

42. Architectural Description: 2 story frame, 3 bay, Queen Anne influenced T-Plan residence built ca. 1905. The house has a concrete foundation, gable roof of asbestos shingles, interior brick chimneys and shiplap siding. On the main (N) facade is a 1 story porch with wood Doric columns. These columns are of the period but were added ca. 1985 in place of the original wood Ionic columns. The porch retains its original railing with square balusters. The main entrance has an original oval single light glass and frame door. Windows are 1/1 light wood sash with wood sills and cornices. In the projecting bay are canted corners with large milled brackets. Beneath the eaves are large purlins which appear to have been added ca. 1920. On the east facade is an elliptical stained glass window which illuminates the stairwell. On the west facade is a 2 story projecting bay with large brackets and small 1/1 light wood sash windows. The interior retains its original milled newel post and balusters at the staircase.

43. History and Significance: Tradition states that this residence was the home of the Robinson family during the early 20th century. It is a good example of a Queen Anne influenced residence of the turn of the century.

44. Description of Environment and Outbuildings: The residence at 48 Church Street is sited on a rectangular urban lot in a residential area.

8

ALLEN

4

E. SCHOOL

5

ALLEN

JUNE 1927  
BONNE TERRE  
MO.

22

ST. JOSEPH LEAD CO'S PROPERTY

ELM

26

R

ST. JOSEPH CHURCH

R

OAK AV.

CHURCH

TENNIS GROUNDS

21

MAIN

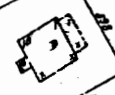
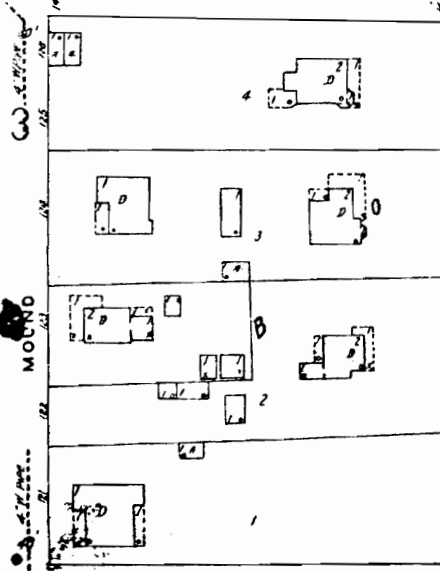
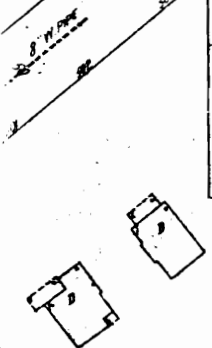
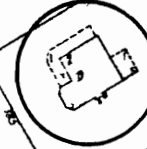
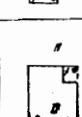
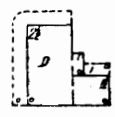
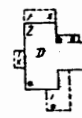
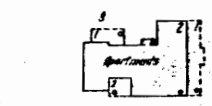

25

32

48 Church Street

CROSS

12



Bonne Terre Foreman & Carter Co's Property  
Bonne Terre, Mo. June 1927









# MISSOURI OFFICE OF HISTORIC PRESERVATION

## ARCHITECTURAL/HISTORIC INVENTORY SURVEY FORM

1. NO. <u>55</u>		4. PRESENT LOCAL NAME(S) OR DESIGNATION(S)		1. NO.  55	
2. COUNTY <u>St. Francois</u>		5. OTHER NAME(S)			2. COUNTY  St. Francois
3. LOCATION OF NEGATIVES					
6. SPECIFIC LEGAL LOCATION TOWNSHIP _____ RANGE _____ SECTION _____ IF CITY OR TOWN, STREET ADDRESS <u>52 Church Street</u>		16. THEMATIC CATEGORY		4. PRESENT LOCAL NAME(S) OR DESIGNATION(S)  52 Church Street	
7. CITY OR TOWN IF RURAL, VICINITY <u>Bonne Terre</u>		17. DATE(S) OR PERIOD <u>ca. 1900</u>			
8. DESCRIPTION OF LOCATION		18. STYLE OR DESIGN <u>Queen Anne</u>			
		19. ARCHITECT OR ENGINEER			
		20. CONTRACTOR OR BUILDER			
		21. ORIGINAL USE, IF APPARENT <u>Residence</u>			
22. PRESENT USE <u>Residence</u>		23. OWNERSHIP PUBLIC ( ) PRIVATE (X)			
24. OWNER'S NAME AND ADDRESS IF KNOWN <u>Manly Keller</u> <u>52 Church Street</u>		25. OPEN TO PUBLIC? YES ( ) NO (X)			
26. LOCAL CONTACT PERSON OR ORGANIZATION		27. OTHER SURVEYS IN WHICH INCLUDED			
28. NO. OF STORIES <u>2.0</u>		29. BASEMENT? YES (X) NO ( )			
29. FOUNDATION MATERIAL <u>Concrete</u>		30. WALL CONSTRUCTION <u>Wood Frame</u>			
31. ROOF TYPE AND MATERIAL <u>Gable/Asbestos</u>		32. NO. OF BAYS FRONT <u>3</u> SIDE <u>2</u>			
33. WALL TREATMENT <u>Shiplap Siding</u>		34. PLAN SHAPE <u>Rear T-Plan</u>			
35. CHANGES (EXPLAIN IN NO. 42) ADDITION (X) ALTERED ( ) MOVED ( )		36. CONDITION INTERIOR <u>Good</u> EXTERIOR <u>Excellent</u>			
37. PRESERVATION UNDERWAY? YES ( ) NO (X)		38. ENDANGERED? YES ( ) BY WHAT? NO (X)			
39. VISIBLE FROM PUBLIC ROAD? YES (X) NO ( )		40. DISTANCE FROM AND FRONTAGE ON ROAD			
41. PHOTO MUST BE PROVIDED					
42. FURTHER DESCRIPTION OF IMPORTANT FEATURES				5. OTHER NAME(S)	
43. HISTORY AND SIGNIFICANCE					
44. DESCRIPTION OF ENVIRONMENT AND OUTBUILDINGS				6. TOWNSHIP  RANGE	
45. SOURCES OF INFORMATION <u>Sanborn Maps</u>					
46. PREPARED BY <u>Thomas and Assoc.</u>				SECTION	
47. ORGANIZATION <u>Missouri Hist. Pres. Soc.</u>					
48. DATE <u>6/16/89</u>					
49. REVISION DATE(S)					

RETURN THIS FORM WHEN COMPLETED TO:

OFFICE OF HISTORIC PRESERVATION  
P.O. BOX 176  
JEFFERSON CITY, MISSOURI 65102  
PH. 314-751-5365

IF ADDITIONAL SPACE IS NEEDED, ATTACH  
SEPARATE SHEET(S) TO THIS FORM

Site No. \_\_\_\_\_

Indicate the chief topographical features, such as streams and elevations. Also indicate houses and roads. Indicate the site location by enclosing the site area with dotted line. Note scale of map and portion of section included in sketch map. Include drawings, photographs, etc. on additional pages.


**Notes:**

***Please Attach*** a copy of a topographic map with the site marked on it.

Property # 55/ 52 Church Street

42. 2 story frame, 3 bay, rectangular plan residence with a rear 1 story wing built ca. 1900. The house was built with Queen Anne influences and has a 1 sided gambrel roof with composition shingles. The house has a concrete foundation and shiplap siding. On the main (N) facade is a 1 story full width porch with Doric columns and railing with square balusters. The main entrance has a single light glass and frame wood paneled door. Several of the panels have sunburst designs. Above the door is a single light transom. Windows are 1/1 light rectangular wood sash. At the main facade is a prominent polygonal dormer with a wood shingled exterior. In the gable fields of the east and west facades are square wood shingle. The interior retains an original staircase with square newel post and balusters and original panelled doors.

43. History and Significance: This Queen Anne influenced residence was built on Church Street ca. 1900.

44. Description of Environment and Outbuildings: The residence located at 52 Church Street is sited on a rectangular urban lot in a residential area. At the rear is a ca. 1920 1 story frame garage with shiplap siding and a gable roof.



ALLEN

ALLEN

JUNE 1927  
BONNETERRE  
MO.

4

E. SCHOOL

22

St. JOSEPH LENO Co's PROPERTY

ELM

OAK AV.

CHURCH

St. JOSEPH Church

TENNIS GROUNDS

MAIN

21

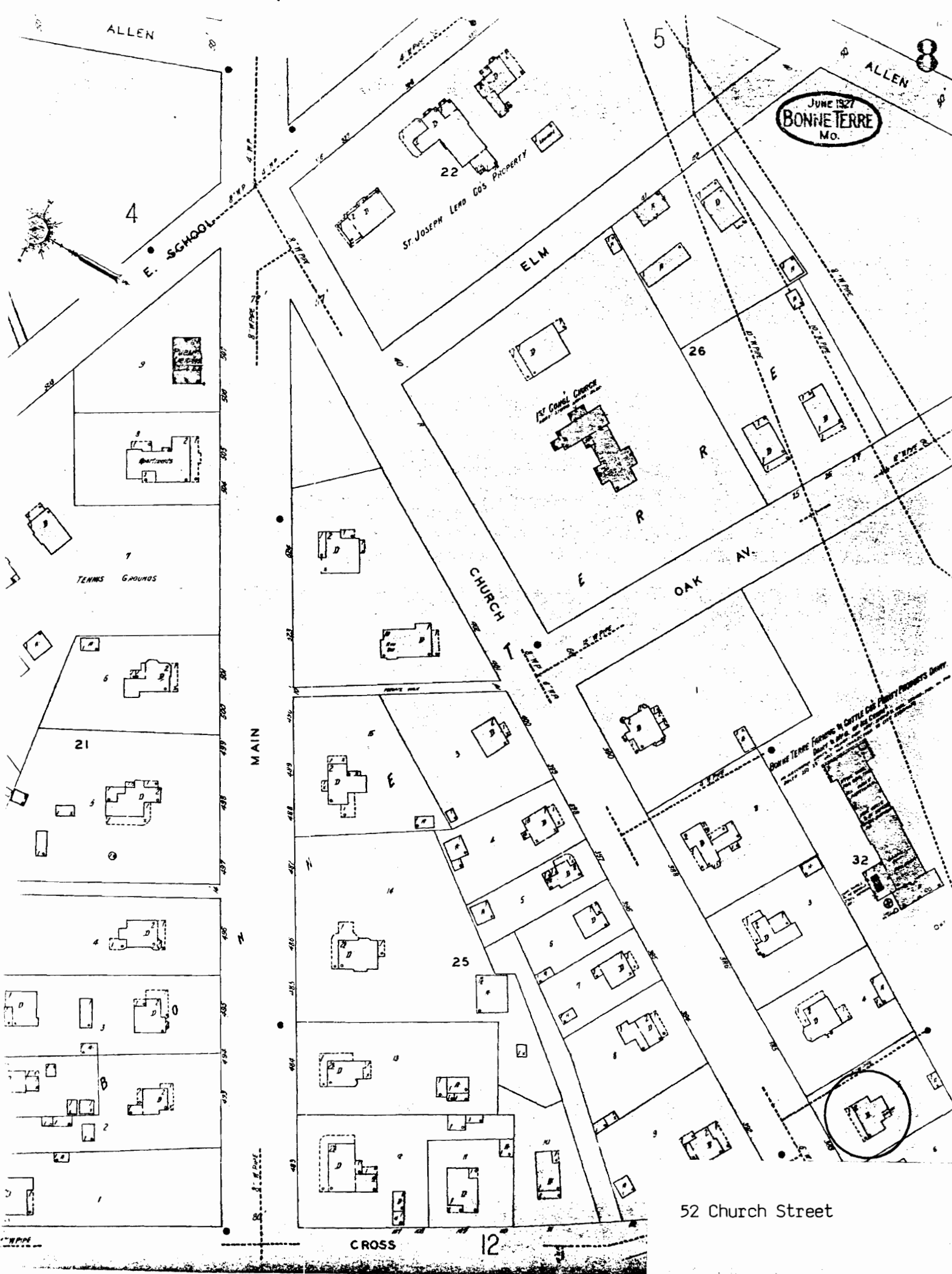
25

32

52 Church Street

CROSS

12











# MISSOURI OFFICE OF HISTORIC PRESERVATION

## ARCHITECTURAL/HISTORIC INVENTORY SURVEY FORM

1. NO. 56		4. PRESENT LOCAL NAME(S) OR DESIGNATION(S)		1. NO. 56	
2. COUNTY St. Francois		5. OTHER NAME(S)			2. COUNTY St. Francois
3. LOCATION OF NEGATIVES					
6. SPECIFIC LEGAL LOCATION TOWNSHIP _____ RANGE _____ SECTION _____ IF CITY OR TOWN, STREET ADDRESS 53 Church Street		16. THEMATIC CATEGORY		4. PRESENT LOCAL NAME(S) OR DESIGNATION(S) 53 Church Street	
7. CITY OR TOWN IF RURAL, VICINITY Bonne Terre		17. DATE(S) OR PERIOD ca. 1900			
8. DESCRIPTION OF LOCATION		18. STYLE OR DESIGN T-Plan/Queen Anne influence			
		19. ARCHITECT OR ENGINEER			
		20. CONTRACTOR OR BUILDER			
		21. ORIGINAL USE, IF APPARENT Residence			
9. COORDINATES UTM LAT _____ LONG _____		22. PRESENT USE Residence			
10. SITE ( ) STRUCTURE ( ) BUILDING (X) OBJECT ( )		23. OWNERSHIP PUBLIC ( ) PRIVATE (X)			
11. ON NATIONAL REGISTER? YES ( ) NO ( )		24. OWNER'S NAME AND ADDRESS IF KNOWN Randy Black same			
12. IS IT ELIGIBLE? YES ( ) NO ( )		25. OPEN TO PUBLIC? YES ( ) NO (X)			
13. PART OF ESTAB. HIST. DISTRICT? YES ( ) NO ( )		26. LOCAL CONTACT PERSON OR ORGANIZATION			
14. DISTRICT POTENTIAL? YES ( ) NO ( )		27. OTHER SURVEYS IN WHICH INCLUDED			
15. NAME OF ESTABLISHED DISTRICT		28. NO. OF STORIES 2.5		5. OTHER NAME(S)	
42. FURTHER DESCRIPTION OF IMPORTANT FEATURES		29. BASEMENT? YES (X) NO ( )			
		30. FOUNDATION MATERIAL Stone/Natural Broken C			
		31. WALL CONSTRUCTION Wood Frame			
		32. ROOF TYPE AND MATERIAL Gable/Hipped/Asbestos			
		33. NO. OF BAYS FRONT 3 SIDE 2			
		34. WALL TREATMENT Shiplap Siding			
		35. PLAN SHAPE T-Plan			
		36. CHANGES (EXPLAIN IN NO. 42) ADDITION ( ) ALTERED ( ) MOVED ( )			
		37. CONDITION INTERIOR _____ EXTERIOR Good			
		38. PRESERVATION UNDERWAY? YES ( ) NO (X)		39. ENDANGERED? YES ( ) NO (X) BY WHAT?	
40. VISIBLE FROM PUBLIC ROAD? YES (X) NO ( )		41. DISTANCE FROM AND FRONTAGE ON ROAD			
43. HISTORY AND SIGNIFICANCE		PHOTO MUST BE PROVIDED		6. TOWNSHIP	
44. DESCRIPTION OF ENVIRONMENT AND OUTBUILDINGS					
45. SOURCES OF INFORMATION Sanborn maps		46. PREPARED BY Thomson and Assoc.		RANGE	
RETURN THIS FORM WHEN COMPLETED TO: OFFICE OF HISTORIC PRESERVATION P.O. BOX 176 JEFFERSON CITY, MISSOURI 65102 PH. 314-751-5365		47. ORGANIZATION Nashville, TN			
IF ADDITIONAL SPACE IS NEEDED, ATTACH SEPARATE SHEET(S) TO THIS FORM		48. DATE 6/16/89 49. REVISION DATE(S)			

SPAS001-05U

Site No. \_\_\_\_\_

Indicate the chief topographical features, such as streams and elevations. Also indicate houses and roads. Indicate the site location by enclosing the site area with dotted line. Note scale of map and portion of section included in sketch map. Include drawings, photographs, etc. on additional pages.

Indicate part of  
section included in  
sketch map.


A 4x4 grid map with cardinal directions N, S, E, W and a scale bar.

**Notes:**

**THIS IS PROBABLY THE ONE MOST IMPORTANT PART OF THIS DATA FORM!**

***Please Attach a copy of a topographic map with the site marked on it.***

Property # 56/ 53 Church Street

42. Architectural Description: 2 1/2 story frame, 3 bay, Queen Anne influenced T-Plan residence built ca. 1900. The house has a stone foundation, hipped gable roof of asbestos shingles, and shiplap siding. On the main facade is a projecting gable front bay. In the gable field is an oval window with borderglass and wood surround and keystones. On the first floor is bay window with 1/1 light wood sash windows. The gable front projecting entrance bay has a multi-light glass and frame door and surround with pilasters. At the roof is a shed roof dormer with 2 fixed light windows. At the south facade is an enclosed porch with multi-light casement windows.

43. History and Significance: This T-plan house was built ca. 1900 and retains much of its original design.

44. Description of Environment and Outbuildings: The residence located at 53 Church Street is sited on a rectangular urban lot in a residential area. To the rear is a 1 story metal shed with gable roof.

ALLEN

ALLEN

JUNE 1927  
BONNE TERRE  
MO.

4

E. SCHOOL

22

ST JOSEPH LENO CO'S PROPERTY

ELM

26

R

OAK AV.

CHURCH

1ST CORNELIUS CHURCH

TERMS GROUNDS

21

MAIN

25

32

BONNE TERRE FURNISHING IN CATTLE CO'S PROPERTY PROCEEDS ONLY

53 Church Street

CROSS

12







# MISSOURI OFFICE OF HISTORIC PRESERVATION

## ARCHITECTURAL/HISTORIC INVENTORY SURVEY FORM

1. NO. <u>57</u>		4. PRESENT LOCAL NAME(S) OR DESIGNATION(S)		1. NO. <u>57</u>
2. COUNTY <u>St. Francois</u>		5. OTHER NAME(S)		
3. LOCATION OF NEGATIVES				2. COUNTY <u>St. Francois</u>
6. SPECIFIC LEGAL LOCATION TOWNSHIP _____ RANGE _____ SECTION _____ IF CITY OR TOWN, STREET ADDRESS <u>54 Church Street</u>		16. THEMATIC CATEGORY		
7. CITY OR TOWN IF RURAL, VICINITY <u>Bonne Terre</u>		17. DATE(S) OR PERIOD <u>ca. 1905</u>		4. PRESENT LOCAL NAME(S) OR DESIGNATION(S) <u>54 Church Street</u>
8. DESCRIPTION OF LOCATION		18. STYLE OR DESIGN <u>Colonial Revival</u>		
		19. ARCHITECT OR ENGINEER		5. OTHER NAME(S)
		20. CONTRACTOR OR BUILDER		
		21. ORIGINAL USE, IF APPARENT <u>Residence</u>		
		22. PRESENT USE <u>Residence</u>		
		23. OWNERSHIP PUBLIC ( ) PRIVATE (X)		
9. COORDINATES UTM LAT _____ LONG _____		24. OWNER'S NAME AND ADDRESS IF KNOWN <u>Albert Basden</u> <u>same</u>		6. TOWNSHIP
10. SITE ( ) STRUCTURE ( ) BUILDING ( ) OBJECT ( )		25. OPEN TO PUBLIC? YES ( ) NO (X)		
11. ON NATIONAL REGISTER? YES ( ) NO ( )		12. IS IT ELIGIBLE? YES ( ) NO ( )		7. RANGE
13. PART OF ESTAB. HIST. DISTRICT? YES ( ) NO ( )		14. DISTRICT POTENTIAL? YES ( ) NO ( )		
15. NAME OF ESTABLISHED DISTRICT		26. LOCAL CONTACT PERSON OR ORGANIZATION		8. SECTION
		27. OTHER SURVEYS IN WHICH INCLUDED		
42. FURTHER DESCRIPTION OF IMPORTANT FEATURES		<div style="border: 2px solid black; padding: 20px; width: 100%;">             PHOTO MUST  BE PROVIDED           </div>		
43. HISTORY AND SIGNIFICANCE				
44. DESCRIPTION OF ENVIRONMENT AND OUTBUILDINGS				
45. SOURCES OF INFORMATION <u>Sanborn maps</u>		46. PREPARED BY <u>Jefferson and Assoc.</u>		
		47. ORGANIZATION <u>Jefferson and Assoc.</u>		
RETURN THIS FORM WHEN COMPLETED TO: OFFICE OF HISTORIC PRESERVATION P.O. BOX 176 JEFFERSON CITY, MISSOURI 65102 PH. 314-751-5365		48. DATE <u>6/16/89</u>		49. REVISION DATE(S)
IF ADDITIONAL SPACE IS NEEDED, ATTACH SEPARATE SHEET(S) TO THIS FORM				

Site No. \_\_\_\_\_

Indicate the chief topographical features, such as streams and elevations. Also indicate houses and roads. Indicate the site location by enclosing the site area with dotted line. Note scale of map and portion of section included in sketch map. Include drawings, photographs, etc. on additional pages.


**Notes:**

***Please Attach a copy of a topographic map with the site marked on it.***

Property # 57/ 54 Church Street

42. Architectural Description: 2 story frame, 3 bay, rectangular plan, Colonial Revival influenced residence built ca. 1905. The house has a concrete foundation, gable roof of composition shingles, interior brick chimneys and shiplap siding. The main entrance is located in a projecting gable roof 1 story central bay. The entrance has an original 6 panel door and surround with fluted Doric pilasters and entablature with metopes. Flanking the central bay are projecting 1 story square bay windows with gable roofs and paired rectangular 9/1 light wood sash windows. Remaining windows are also 9/1 light wood sash, some of which retain original louvered wood shutters. On the west facade is a secondary entrance containing a wood panelled door. The second story has an exterior of weatherboard.

43. History and Significance: Built ca. 1905, this frame residence is a good example of the Colonial Revival style of the early 20th century.

44. Description of Environment and Outbuildings: The residence located at 54 Church Street is sited on a rectangular urban lot in a residential area.



ALLEN

ALLEN

JUNE 1927  
BONNE TERRE  
MO.

4

E. SCHOOL

22

ST. JOSEPH LEAD COS PROPERTY

ELM

26

R

R

OAK AV.

CHURCH

MAIN

TENNIS GROUNDS

21

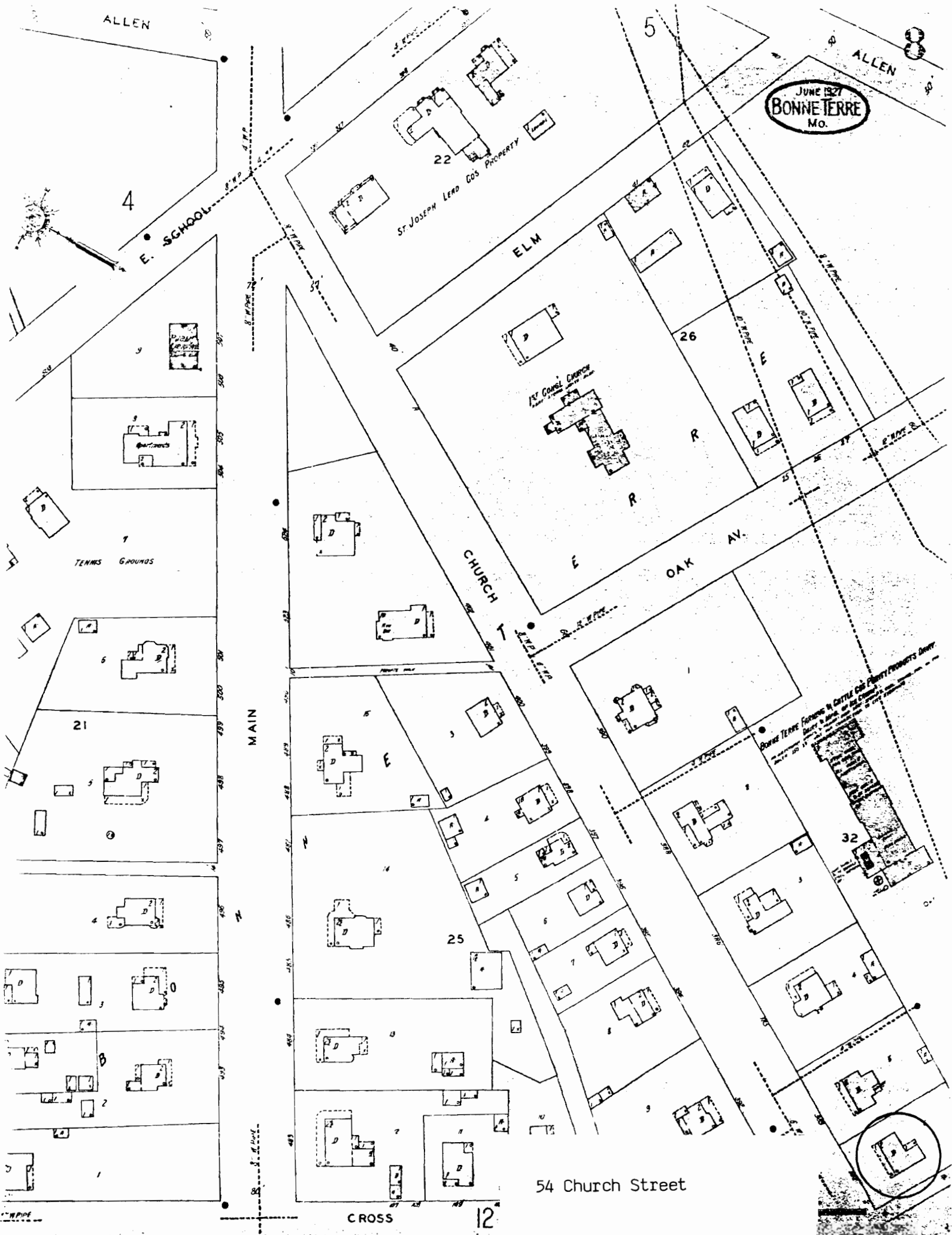
25

32

54 Church Street

CROSS

12







STASCO 1-1-100

# MISSOURI OFFICE OF HISTORIC PRESERVATION

## ARCHITECTURAL/HISTORIC INVENTORY SURVEY FORM

1. NO. 58		4. PRESENT LOCAL NAME(S) OR DESIGNATION(S)		1. NO. 58  2. COUNTY St. Francois  4. PRESENT LOCAL NAME(S) OR DESIGNATION(S) St. Francois 102 Church Street
2. COUNTY St. Francois		5. OTHER NAME(S)		
3. LOCATION OF NEGATIVES				
6. SPECIFIC LEGAL LOCATION TOWNSHIP _____ RANGE _____ SECTION _____ IF CITY OR TOWN, STREET ADDRESS 102 Church Street		16. THEMATIC CATEGORY		2. COUNTY St. Francois  4. PRESENT LOCAL NAME(S) OR DESIGNATION(S) St. Francois 102 Church Street
7. CITY OR TOWN IF RURAL, VICINITY Bonne Terre		17. DATE(S) OR PERIOD ca. 1900		
8. DESCRIPTION OF LOCATION		18. STYLE OR DESIGN T-Plan		
		19. ARCHITECT OR ENGINEER		
		20. CONTRACTOR OR BUILDER		
		21. ORIGINAL USE, IF APPARENT Residence		
		22. PRESENT USE Residence		
		23. OWNERSHIP PUBLIC ( ) PRIVATE (X)		
		24. OWNER'S NAME AND ADDRESS IF KNOWN Michael Rowden 102 Church Street		
9. COORDINATES UTM LAT LONG		25. OPEN TO PUBLIC? YES ( ) NO (X)		
10. SITE ( ) STRUCTURE ( ) BUILDING ( ) OBJECT ( )		26. LOCAL CONTACT PERSON OR ORGANIZATION		
11. ON NATIONAL REGISTER? YES ( ) NO ( )		27. OTHER SURVEYS IN WHICH INCLUDED		
12. IS IT ELIGIBLE? YES ( ) NO ( )		28. NO. OF STORIES 2.0		
13. PART OF ESTAB. YES ( ) HIST. DISTRICT? NO ( )		29. BASEMENT? YES (X) NO ( )		
14. DISTRICT POTENTIAL? YES ( ) NO ( )		30. FOUNDATION MATERIAL Concrete		
15. NAME OF ESTABLISHED DISTRICT		31. WALL CONSTRUCTION Wood Frame		
		32. ROOF TYPE AND MATERIAL Gable/Asbestos		
		33. NO. OF BAYS FRONT 3 SIDE		
		34. WALL TREATMENT Shiplap Siding		
		35. PLAN SHAPE T-Plan		
		36. CHANGES (EXPLAIN IN NO. 42) ADDITION ( ) ALTERED (X) MOVED ( )		
		37. CONDITION INTERIOR _____ EXTERIOR Good		
		38. PRESERVATION UNDERWAY? YES ( ) NO (X)		
		39. ENDANGERED? YES ( ) BY WHAT? NO (X)		
		40. VISIBLE FROM PUBLIC ROAD? YES (X) NO ( )		
		41. DISTANCE FROM AND FRONTAGE ON ROAD		
42. FURTHER DESCRIPTION OF IMPORTANT FEATURES		PHOTO MUST  BE PROVIDED		5. OTHER NAME(S)
43. HISTORY AND SIGNIFICANCE				
44. DESCRIPTION OF ENVIRONMENT AND OUTBUILDINGS				
45. SOURCES OF INFORMATION Sanborn maps		46. PREPARED BY Thompson and Assoc. Historic Preservation Cons. Nashville, Tenn.		6. TOWNSHIP  RANGE  SECTION
RETURN THIS FORM WHEN COMPLETED TO: OFFICE OF HISTORIC PRESERVATION P.O. BOX 176 JEFFERSON CITY, MISSOURI 65102 PH. 314-751-5365		47. DATE 6/16/89 48. REVISION DATE(S)		

Site No. \_\_\_\_\_

Indicate the chief topographical features, such as streams and elevations. Also indicate houses and roads. Indicate the site location by enclosing the site area with dotted line. Note scale of map and portion of section included in sketch map. Include drawings, photographs, etc. on additional pages.

Indicate part of section included in sketch map.


A 4x4 grid map with cardinal directions N, S, E, W and a scale bar.

**Notes:**

**THIS IS PROBABLY THE ONE MOST IMPORTANT PART OF THIS DATA FORM!**

***Please Attach a copy of a topographic map with the site marked on it.***



Property # 58/ 102 Church Street

42. Architectural Description: 2 story frame, 3 bay, T-Plan residence built ca. 1900. The house has a gable roof of asbestos shingles, interior brick chimneys and shiplap siding. On the main (N) facade is a 1 story porch with Doric columns and a railing with square balusters. The main entrance is located in a projecting bay on the main facade and has an original single light glass and frame door with 4 light sidelights. Windows are 1/1 rectangular wood sash with wood sills and slight cornices. In the gable field of the main facade are fishscale shingles. On the west facade is an added concrete flue and 1 story porch with wood lattice walls.

43. History and Significance: This T-plan residence was built ca. 1900 and retains much of its original design.

44. Description of Environment and Outbuildings: The residence located at 102 Church Street is sited on a rectangular urban lot in a residential area. At the rear is a 1 story frame, ca. 1950 garage.



102 Church Street







# MISSOURI OFFICE OF HISTORIC PRESERVATION

## ARCHITECTURAL/HISTORIC INVENTORY SURVEY FORM

1. NO. <u>59</u>		4. PRESENT LOCAL NAME(S) OR DESIGNATION(S)		1. NO. 59
2. COUNTY <u>St. Francois</u>		5. OTHER NAME(S)		
3. LOCATION OF NEGATIVES		16. THEMATIC CATEGORY		4. PRESENT LOCAL NAME(S) OR DESIGNATION(S) 103 Church Street
6. SPECIFIC LEGAL LOCATION TOWNSHIP _____ RANGE _____ SECTION _____ IF CITY OR TOWN, STREET ADDRESS <u>103 Church Street</u>		17. DATE(S) OR PERIOD <u>ca. 1900</u>		
7. CITY OR TOWN IF RURAL, VICINITY <u>Bonne Terre</u>		18. STYLE OR DESIGN <u>Foursquare</u>		
8. DESCRIPTION OF LOCATION		19. ARCHITECT OR ENGINEER		
9. COORDINATES UTM LAT _____ LONG _____		20. CONTRACTOR OR BUILDER		
10. SITE ( ) STRUCTURE ( ) BUILDING (X) OBJECT ( )		21. ORIGINAL USE, IF APPARENT <u>Residence</u>		
11. ON NATIONAL REGISTER? YES ( ) NO ( )		22. PRESENT USE <u>Residence</u>		
12. IS IT ELIGIBLE? YES ( ) NO ( )		23. OWNERSHIP PUBLIC ( ) PRIVATE (X)		
13. PART OF ESTAB. HIST. DISTRICT? YES ( ) NO ( )		24. OWNER'S NAME AND ADDRESS IF KNOWN <u>Gary Catlett</u> <u>same</u>		
14. DISTRICT POTENTIAL? YES ( ) NO ( )		25. OPEN TO PUBLIC? YES ( ) NO (X)		
15. NAME OF ESTABLISHED DISTRICT		26. LOCAL CONTACT PERSON OR ORGANIZATION		
42. FURTHER DESCRIPTION OF IMPORTANT FEATURES		27. OTHER SURVEYS IN WHICH INCLUDED		
43. HISTORY AND SIGNIFICANCE		28. NO. OF STORIES <u>2.5</u>		
44. DESCRIPTION OF ENVIRONMENT AND OUTBUILDINGS		29. BASEMENT? YES (X) NO ( ) <u>Below Grade</u>		
45. SOURCES OF INFORMATION <u>Sanborn maps</u>		30. FOUNDATION MATERIAL <u>Stone/Natural Broken</u>		
RETURN THIS FORM WHEN COMPLETED TO: OFFICE OF HISTORIC PRESERVATION P.O. BOX 176 JEFFERSON CITY, MISSOURI 65102 PH. 314-751-5365		31. WALL CONSTRUCTION <u>Wood Frame</u>		
IF ADDITIONAL SPACE IS NEEDED, ATTACH SEPARATE SHEET(S) TO THIS FORM		32. ROOF TYPE AND MATERIAL <u>Hipped/Asbestos Shingle</u>		
46. PREPARED BY <u>Historic Preservation Assoc.</u>		33. NO. OF BAYS FRONT <u>3</u> SIDE <u>3</u>		
47. ORGANIZATION <u>Historic Preservation Assoc.</u>		34. WALL TREATMENT <u>Weatherboard</u>		
48. DATE <u>6/16/89</u>		35. PLAN SHAPE <u>Foursquare</u>		
49. REVISION DATE(S)		36. CHANGES (EXPLAIN IN NO. 42) ADDITION ( ) ALTERED ( ) MOVED ( )		
PHOTO MUST BE PROVIDED		37. CONDITION INTERIOR _____ EXTERIOR <u>Good</u>		
40. VISIBLE FROM PUBLIC ROAD? YES (X) NO ( )		38. PRESERVATION UNDERWAY? YES ( ) NO (X)		
41. DISTANCE FROM AND FRONTAGE ON ROAD		39. ENDANGERED? BY WHAT? YES ( ) NO (X)		



Site No. \_\_\_\_\_

Indicate the chief topographical features, such as streams and elevations. Also indicate houses and roads. Indicate the site location by enclosing the site area with dotted line. Note scale of map and portion of section included in sketch map. Include drawings, photographs, etc. on additional pages.


**Notes:**

***Please Attach*** a copy of a topographic map with the site marked on it.

Property # 59/ 103 Church Street

42. Architectural Description: 2 1/2 story frame, 3 bay, Foursquare residence built ca. 1900. The house has a stone foundation, hipped roof with asbestos shingles, interior brick chimney, wide eaves, and exterior of asbestos shingles. Full width shed roof porch on the main facade has wood Doric columns and wide eaves. The main entrance door is glass light and wood frame and has a wood surround with fluted pilasters and dentilled cornice. Windows are 1/1 light wood sash. At the roofline is a hipped roof dormer with altered windows. On the side facade is a projecting 2 story bay window. Also on the side facade is a shed roof porch with Ionic columns and wide eaves.

43. History and Significance: This residence is a good example of a Foursquare plan house of the turn of the century.

44. Description of Environment and Outbuildings: The residence located at 103 Church Street is sited on a rectangular urban lot in a residential area.



103 Church Street









574-100-0000

IF ADDITIONAL SPACE IS NEEDED, ATTACH  
SEPARATE SHEET(S) TO THIS FORM

Site No. \_\_\_\_\_

Indicate the chief topographical features, such as streams and elevations. Also indicate houses and roads. Indicate the site location by enclosing the site area with dotted line. Note scale of map and portion of section included in sketch map. Include drawings, photographs, etc. on additional pages.

Indicate part of  
section included in  
sketch map.


A 4x4 grid with cardinal directions N, S, E, W and a scale bar.

**Notes:**

**THIS IS PROBABLY THE ONE MOST IMPORTANT PART OF THIS DATA FORM!**

***Please Attach*** a copy of a topographic map with the site marked on it.

Property # 60/ 108 Church Street

42. Architectural Description: 2 story frame, 2 bay, Queen Anne influenced, ell plan residence built ca. 1900. The house has a concrete foundation, hipped gable roof of asphalt shingles, interior brick chimney and weatherboard siding. The main entrance is located in a projecting bay on the main facade and was added ca. 1940. Also on the main facade is a 1 story bay window with modern multi-light windows. Original windows are 1/1 and 8/1 light rectangular wood sash. At the roofline of the main facade are wall dormers with hexagonal wood shingles. On the northeast and southwest facades the upper story has a wall treatment of hexagonal shingles. At the rear facade is a ca. 1920 1 story added porch with screen panels.

43. History and Significance: This residence is a fine example of the Queen Anne style of the early 20th century.

44. Description of Environment and Outbuildings: The residence located at 108 Church Street is sited on a rectangular urban lot in a residential area. At the rear is a 1 story ca. 1910 hipped roof shed with 6/6 light wood sash windows and shiplap siding.



108 Church Street







# MISSOURI OFFICE OF HISTORIC PRESERVATION

## ARCHITECTURAL/HISTORIC INVENTORY SURVEY FORM

1. NO. 61		4. PRESENT LOCAL NAME(S) OR DESIGNATION(S)		1. NO. 61
2. COUNTY St. Francois		5. OTHER NAME(S)		
3. LOCATION OF NEGATIVES				4. PRESENT LOCAL NAME(S) OR DESIGNATION(S) 111 Church Street
6. SPECIFIC LEGAL LOCATION TOWNSHIP _____ RANGE _____ SECTION _____ IF CITY OR TOWN, STREET ADDRESS 111 Church Street		16. THEMATIC CATEGORY		
		17. DATE(S) OR PERIOD ca. 1900		29. BASEMENT? YES ( ) NO ( )
7. CITY OR TOWN IF RURAL, VICINITY Bonne Terre		18. STYLE OR DESIGN T-Plan / Queen Anne influence		30. FOUNDATION MATERIAL Stone/Natural Course
		19. ARCHITECT OR ENGINEER		31. WALL CONSTRUCTION Wood Frame
8. DESCRIPTION OF LOCATION		20. CONTRACTOR OR BUILDER		32. ROOF TYPE AND MATERIAL Hipped Gable/Composit
		21. ORIGINAL USE, IF APPARENT Residence		33. NO. OF BAYS FRONT 3 SIDE 2
9. COORDINATES UTM LAT LONG		22. PRESENT USE Residence		34. WALL TREATMENT Shiplap Siding
		23. OWNERSHIP PUBLIC ( ) PRIVATE (X)		35. PLAN SHAPE T-Plan
10. SITE ( ) STRUCTURE ( ) BUILDING (X) OBJECT ( )		24. OWNER'S NAME AND ADDRESS IF KNOWN Ted Mueller same		36. CHANGES (EXPLAIN IN NO. 42) ADDITION (X) ALTERED ( ) MOVED ( )
		25. OPEN TO PUBLIC? YES ( ) NO (X)		37. CONDITION INTERIOR _____ EXTERIOR Good
11. ON NATIONAL REGISTER? YES ( ) NO ( )		26. LOCAL CONTACT PERSON OR ORGANIZATION		38. PRESERVATION UNDERWAY? YES ( ) NO (X)
		27. OTHER SURVEYS IN WHICH INCLUDED		39. ENDANGERED? BY WHAT? YES ( ) NO (X)
12. IS IT ELIGIBLE? YES ( ) NO ( )				40. VISIBLE FROM PUBLIC ROAD? YES (X) NO ( )
				41. DISTANCE FROM AND FRONTAGE ON ROAD
13. PART OF ESTAB. HIST. DISTRICT? YES ( ) NO ( )				
14. DISTRICT POTENTIAL? YES ( ) NO ( )				
15. NAME OF ESTABLISHED DISTRICT				
42. FURTHER DESCRIPTION OF IMPORTANT FEATURES				5. OTHER NAME(S)
43. HISTORY AND SIGNIFICANCE				6. TOWNSHIP
44. DESCRIPTION OF ENVIRONMENT AND OUTBUILDINGS				RANGE
45. SOURCES OF INFORMATION Sanborn maps				SECTION
RETURN THIS FORM WHEN COMPLETED TO: OFFICE OF HISTORIC PRESERVATION P.O. BOX 176 JEFFERSON CITY, MISSOURI 65102 PH. 314-751-5365				
IF ADDITIONAL SPACE IS NEEDED, ATTACH SEPARATE SHEET(S) TO THIS FORM				48. PREPARED BY 49. ORGANIZATION 48. DATE 6/16/89 49. REVISION DATE(S)

Site No. \_\_\_\_\_

Indicate the chief topographical features, such as streams and elevations. Also indicate houses and roads. Indicate the site location by enclosing the site area with dotted line. Note scale of map and portion of section included in sketch map. Include drawings, photographs, etc. on additional pages.

Indicate part of section included in sketch map.


A 4x4 grid map with cardinal directions N, S, E, W. A small vertical scale bar is on the left.

**Notes:**

**THIS IS PROBABLY THE ONE MOST IMPORTANT PART OF THIS DATA FORM!**

***Please Attach*** a copy of a topographic map with the site marked on it.

Property # 61/ 111 Church Street

42. Architectural Description: 2 story frame, 2 bay, Queen Anne influenced T-Plan residence built ca. 1900. The house has a stone foundation, interior brick chimneys, hipped gable roof with composition shingles, wide eaves, and shiplap siding. On the main facade is a projecting bay with paired 1/1 light wood sash windows on the second floor and a bay window with 1/1 light wood sash windows on the first floor. The shed roof porch with wide eaves and square wood columns wraps around the main (SE) and right (NE) side facades. The original entrance door of oval light and wood frame with sidelights remains. At the left side facade is a 1 story frame, rectangular plan ell addition with a gable roof of composition shingles, shiplap siding and paired 1/1 light wood sash windows.

43. History and Significance: Built ca. 1900, this residence is a two-story T-plan design with Queen Anne influences. The house has not been significantly altered.

44. Description of Environment and Outbuildings: The residence located at 111 Church Street is sited on rectangular urban lot in a residential area. At the rear is 1 story frame garage with clipped gable roof and shiplap siding, and frame garage door.



111 Church Street









# MISSOURI OFFICE OF HISTORIC PRESERVATION

## ARCHITECTURAL/HISTORIC INVENTORY SURVEY FORM

1. NO. <u>62</u>		4. PRESENT LOCAL NAME(S) OR DESIGNATION(S)		1. NO.  62
2. COUNTY <u>St. Francois</u>		5. OTHER NAME(S)		
3. LOCATION OF NEGATIVES		16. THEMATIC CATEGORY		4. PRESENT LOCAL NAME(S) OR DESIGNATION(S)  117 Church Street
6. SPECIFIC LEGAL LOCATION TOWNSHIP _____ RANGE _____ SECTION _____ IF CITY OR TOWN, STREET ADDRESS <u>117 Church Street</u>		17. DATE(S) OR PERIOD <u>ca. 1900</u>		
7. CITY OR TOWN IF RURAL, VICINITY <u>Bonne Terre</u>		18. STYLE OR DESIGN <u>T-Plan/Queen Anne influence</u>		
8. DESCRIPTION OF LOCATION		19. ARCHITECT OR ENGINEER		36. CHANGES (EXPLAIN IN NO. 42) ADDITION ( ) ALTERED ( ) MOVED ( ) 37. CONDITION INTERIOR _____ EXTERIOR <u>Good</u>
9. COORDINATES UTM LAT _____ LONG _____		20. CONTRACTOR OR BUILDER		
10. SITE ( ) STRUCTURE ( ) BUILDING (X) OBJECT ( )		21. ORIGINAL USE, IF APPARENT <u>Residence</u>		38. PRESERVATION UNDERWAY? YES ( ) NO (X) 39. ENDANGERED? BY WHAT? YES ( ) NO (X)
11. ON NATIONAL REGISTER? YES ( ) NO ( )		22. PRESENT USE <u>Residence</u>		
12. IS IT ELIGIBLE? YES ( ) NO ( )		23. OWNERSHIP PUBLIC ( ) PRIVATE (X)		40. VISIBLE FROM PUBLIC ROAD? YES (X) NO ( ) 41. DISTANCE FROM AND FRONTAGE ON ROAD
13. PART OF ESTAB. HIST. DISTRICT? YES ( ) NO ( )		24. OWNER'S NAME AND ADDRESS IF KNOWN <u>William J. Gault</u> <u>117 Church Street</u>		
14. DISTRICT POTENTIAL? YES ( ) NO ( )		25. OPEN TO PUBLIC? YES ( ) NO (X)		5. OTHER NAME(S)
15. NAME OF ESTABLISHED DISTRICT		26. LOCAL CONTACT PERSON OR ORGANIZATION		
42. FURTHER DESCRIPTION OF IMPORTANT FEATURES		27. OTHER SURVEYS IN WHICH INCLUDED		6. TOWNSHIP  RANGE  SECTION
43. HISTORY AND SIGNIFICANCE		PHOTO MUST BE PROVIDED		
44. DESCRIPTION OF ENVIRONMENT AND OUTBUILDINGS		45. SOURCES OF INFORMATION <u>Sanborn maps</u>		46. PREPARED BY <u>Thomson and Assoc.</u> 47. ORGANIZATION <u>Nashville, TN</u> 48. DATE <u>6/16/89</u>
49. REVISION DATE(S)		RETURN THIS FORM WHEN COMPLETED TO: OFFICE OF HISTORIC PRESERVATION P.O. BOX 176 JEFFERSON CITY, MISSOURI 65102 PH. 314-751-5365		

IF ADDITIONAL SPACE IS NEEDED, ATTACH SEPARATE SHEET(S) TO THIS FORM

Site No. \_\_\_\_\_

***Please Attach*** a copy of a topographic map with the site marked on it.

Property # 62/ 117 Church Street

42. Architectural Description: 2 story frame, 2 bay, Queen Anne influenced T-Plan residence built ca. 1900. The house has a stone foundation, hipped gable roof with composition shingles, and shiplap siding. The projecting gable front bay on the main facade has wood shingles in the gable field, paired 1/1 light wood sash windows on the second floor and a bay window with multi-light wood sash window on the first floor. The main facade porch with shed roof and Doric columns wraps around the main (SE) and right (NE) side facades. The entrance door is multi-light and wood frame. On the side (SW) facade is a projecting gable front bay with wood shingles in the gable field and a multi-light wood frame window on the first story. To the rear of house is an enclosed porch.

43. History and Significance: This house was built ca. 1900 and occupied by a St. Joseph mine captain. The house was later sold in April 1940 to Carl and Martha Liberg (a St. Joseph mining engineer) for \$2,900. In October 1945, the house was sold to Mrs. Sybil Johnston for \$6,900. Then in 1951 the present owners, William J. and Rosemary Guadt, purchased the house. The house is a good example of a Queen Anne influenced residence.

44. Description of Environment and Outbuildings: The residence located at 117 Church Street is sited on a rectangular urban lot in a residential area. To the rear is 1 story frame garage with gable roof.

45. Sources of Information: Property owner.





117 Church Street





# MISSOURI OFFICE OF HISTORIC PRESERVATION

## ARCHITECTURAL/HISTORIC INVENTORY SURVEY FORM

1. NO. <u>63</u>	4. PRESENT LOCAL NAME(S) OR DESIGNATION(S)		1. NO.  63
2. COUNTY <u>St. Francois</u>	5. OTHER NAME(S)		
3. LOCATION OF NEGATIVES			2. COUNTY  St. Francois
6. SPECIFIC LEGAL LOCATION TOWNSHIP _____ RANGE _____ SECTION _____ IF CITY OR TOWN, STREET ADDRESS <u>127 Church Street</u>	16. THEMATIC CATEGORY	28. NO. OF STORIES <u>2.0</u>	4. PRESENT LOCAL NAME(S) OR DESIGNATION(S)  127 Church Street
7. CITY OR TOWN IF RURAL, VICINITY <u>Bonne Terre</u>	17. DATE(S) OR PERIOD <u>ca. 1890</u>	29. BASEMENT? YES (X) NO ( )	
8. DESCRIPTION OF LOCATION	18. STYLE OR DESIGN <u>T-Plan/Queen Anne influence</u>	30. FOUNDATION MATERIAL <u>Stone/Broken Course</u>	
	19. ARCHITECT OR ENGINEER	31. WALL CONSTRUCTION <u>Wood Frame</u>	
	20. CONTRACTOR OR BUILDER	32. ROOF TYPE AND MATERIAL <u>Hipped Gable/Asbestos</u>	
	21. ORIGINAL USE, IF APPARENT <u>Residence</u>	33. NO. OF BAYS FRONT 2. SIDE 2	
	22. PRESENT USE <u>Residence</u>	34. WALL TREATMENT <u>Shiplap Siding</u>	
	23. OWNERSHIP PUBLIC ( ) PRIVATE (X)	35. PLAN SHAPE <u>T-Plan</u>	
	24. OWNER'S NAME AND ADDRESS IF KNOWN <u>David Daughterty</u> <u>same</u>	36. CHANGES (EXPLAIN IN NO. 42) ADDITION ( ) ALTERED ( ) MOVED ( )	
9. COORDINATES UTM LAT _____ LONG _____	25. OPEN TO PUBLIC? YES ( ) NO (X)	37. CONDITION INTERIOR _____ EXTERIOR <u>Good</u>	
10. SITE ( ) STRUCTURE ( ) BUILDING (X) OBJECT ( )	26. LOCAL CONTACT PERSON OR ORGANIZATION	38. PRESERVATION UNDERWAY? YES ( ) NO (X)	
11. ON NATIONAL REGISTER? YES ( ) NO ( )	27. OTHER SURVEYS IN WHICH INCLUDED	39. ENDANGERED? BY WHAT? YES ( ) NO (X)	
12. IS IT ELIGIBLE? YES ( ) NO ( )		40. VISIBLE FROM PUBLIC ROAD? YES (X) NO ( )	
13. PART OF ESTAB. HIST. DISTRICT? YES ( ) NO ( )		41. DISTANCE FROM AND FRONTAGE ON ROAD	
14. DISTRICT POTENTIAL? YES ( ) NO ( )			
15. NAME OF ESTABLISHED DISTRICT			
42. FURTHER DESCRIPTION OF IMPORTANT FEATURES		PHOTO MUST BE PROVIDED	
43. HISTORY AND SIGNIFICANCE			
44. DESCRIPTION OF ENVIRONMENT AND OUTBUILDINGS			
45. SOURCES OF INFORMATION <u>Sanborn maps</u>		46. PREPARED BY <u>Jefferson City, Missouri</u>	
RETURN THIS FORM WHEN COMPLETED TO: OFFICE OF HISTORIC PRESERVATION P.O. BOX 176 JEFFERSON CITY, MISSOURI 65102 PH. 314-751-5365		47. ORGANIZATION <u>Missouri Historical Society</u>	
IF ADDITIONAL SPACE IS NEEDED, ATTACH SEPARATE SHEET(S) TO THIS FORM		48. DATE <u>6/16/89</u> 49. REVISION DATE(S)	

63

2. COUNTY  
St. Francois

4. PRESENT LOCAL NAME(S) OR DESIGNATION(S)  
127 Church Street

5. OTHER NAME(S)

6. TOWNSHIP

RANGE

SECTION

Site No. \_\_\_\_\_

Indicate the chief topographical features, such as streams and elevations. Also indicate houses and roads. Indicate the site location by enclosing the site area with dotted line. Note scale of map and portion of section included in sketch map. Include drawings, photographs, etc. on additional pages.

Indicate part of section included in sketch map.


A 4x4 grid map. The grid is composed of 16 squares. The cardinal directions are labeled: 'N' at the top center, 'S' at the bottom center, 'E' on the right side, and 'W' on the left side. A scale bar is located on the left side, outside the grid, consisting of a vertical line with four segments and a horizontal line at the top, indicating a scale of 1 unit per segment.

**Notes:**

**THIS IS PROBABLY THE ONE MOST IMPORTANT PART OF THIS DATA FORM!**

***Please Attach a copy of a topographic map with the site marked on it.***



Property # 63/ 127 Church Street

42. Architectural Description: 2 story frame, 2 bay, Queen Anne influenced T-Plan residence built ca. 1890. The house has a stone foundation, hipped gable roof with asbestos shingles, interior brick chimney and shiplap siding. The gable front projecting bay on the main facade has a fanlight window with keystone in the shingled gable field and a bay window with 1/1 light wood sash windows on the first story. The main facade porch has Ionic columns, solid rail and added screen panels. The entrance door is original glass light and frame with sidelights and transom. Windows are 1/1 light wood sash. To the side (SW) facade is a projecting gable front bay with wood shingles and fanlight window in the gable field and a 1/1 light wood sash bay window on the first story.

43. History and Significance: The original owner of the house was William F. Massey who built the house ca. 1890. Mr. Massey was cared for by Nankie Woodside and following her death Mrs. Emery. After Mr. Massey died, the house was purchased by the Bergans. The house was later purchased by Tim Edgar and in July 1980 the present owners, David and Linda Daugherty purchased the house. The residence is a good example of a Queen Anne influenced house.

44. Description of Environment and Outbuildings: The residence located at 127 Church Street is sited on a rectangular urban lot in a residential area. To the rear is a 1 story frame garage with hipped roof, panel garage doors and 6/6 light wood sash windows.

45. Sources of Information: Property owner.



127 Church Street





# MISSOURI OFFICE OF HISTORIC PRESERVATION

## ARCHITECTURAL/HISTORIC INVENTORY SURVEY FORM

1. NO. 64		4. PRESENT LOCAL NAME(S) OR DESIGNATION(S)		1. NO.  64
2. COUNTY St. Francois		5. OTHER NAME(S)		
3. LOCATION OF NEGATIVES				2. COUNTY St. Francois
6. SPECIFIC LEGAL LOCATION TOWNSHIP _____ RANGE _____ SECTION _____ IF CITY OR TOWN, STREET ADDRESS 140 Church Street		16. THEMATIC CATEGORY		
7. CITY OR TOWN IF RURAL, VICINITY Bonne Terre		17. DATE(S) OR PERIOD ca. 1890		4. PRESENT LOCAL NAME(S) OR DESIGNATION(S) 140 Church Street
8. DESCRIPTION OF LOCATION		18. STYLE OR DESIGN Queen Anne		
		19. ARCHITECT OR ENGINEER		28. NO. OF STORIES 2.5
		20. CONTRACTOR OR BUILDER		
		21. ORIGINAL USE, IF APPARENT Residence		
		22. PRESENT USE Residence		
9. COORDINATES UTM LAT _____ LONG _____		23. OWNERSHIP PUBLIC ( ) PRIVATE (X)		29. BASEMENT? YES (X) Above Grade Rear NO ( )
10. SITE ( ) STRUCTURE ( ) BUILDING (X) OBJECT ( )		24. OWNER'S NAME AND ADDRESS IF KNOWN Hazel Roberts same		
11. ON NATIONAL REGISTER? YES ( ) NO ( )		25. OPEN TO PUBLIC? YES ( ) NO (X)		30. FOUNDATION MATERIAL Concrete Block
12. IS IT ELIGIBLE? YES ( ) NO ( )		26. LOCAL CONTACT PERSON OR ORGANIZATION		
13. PART OF ESTAB. HIST. DISTRICT? YES ( ) NO ( )		27. OTHER SURVEYS IN WHICH INCLUDED		31. WALL CONSTRUCTION Wood Frame
14. DISTRICT POTENTIAL? YES ( ) NO ( )				
15. NAME OF ESTABLISHED DISTRICT				32. ROOF TYPE AND MATERIAL Gable/Composition
42. FURTHER DESCRIPTION OF IMPORTANT FEATURES				
43. HISTORY AND SIGNIFICANCE		44. DESCRIPTION OF ENVIRONMENT AND OUTBUILDINGS		33. NO. OF BAYS FRONT 3 SIDE 2
45. SOURCES OF INFORMATION		35. PLAN SHAPE Rectangular		
		36. CHANGES (EXPLAIN IN NO. 42) ADDITION ( ) ALTERED ( ) MOVED ( )		37. CONDITION INTERIOR _____ EXTERIOR Good
		38. PRESERVATION UNDERWAY? YES ( ) NO (X)		
		39. ENDANGERED? BY WHAT? YES ( ) NO (X)		39. ENDANGERED? BY WHAT? YES ( ) NO (X)
		40. VISIBLE FROM PUBLIC ROAD? YES (X) NO ( )		
		41. DISTANCE FROM AND FRONTAGE ON ROAD		40. VISIBLE FROM PUBLIC ROAD? YES (X) NO ( )
				41. DISTANCE FROM AND FRONTAGE ON ROAD
				42. FURTHER DESCRIPTION OF IMPORTANT FEATURES
				43. HISTORY AND SIGNIFICANCE
				44. DESCRIPTION OF ENVIRONMENT AND OUTBUILDINGS
				45. SOURCES OF INFORMATION
				46. PREPARED BY
				47. ORGANIZATION
				48. DATE
				49. REVISION DATE(S)
				50. PHOTO MUST BE PROVIDED
				51. TOWNSHIP
				52. RANGE
				53. SECTION

RETURN THIS FORM WHEN COMPLETED TO: OFFICE OF HISTORIC PRESERVATION  
P.O. BOX 176  
JEFFERSON CITY, MISSOURI 65102  
PH. 314-751-5365

IF ADDITIONAL SPACE IS NEEDED, ATTACH SEPARATE SHEET(S) TO THIS FORM

48. DATE 6/16/89  
49. REVISION DATE(S)



Site No. \_\_\_\_\_

Indicate the chief topographical features, such as streams and elevations. Also indicate houses and roads. Indicate the site location by enclosing the site area with dotted line. Note scale of map and portion of section included in sketch map. Include drawings, photographs, etc. on additional pages.

Indicate part of section included in sketch map.


A 4x4 grid map with cardinal directions N, S, E, W and a scale bar.

**Notes:**

**THIS IS PROBABLY THE ONE MOST IMPORTANT PART OF THIS DATA FORM!**

***Please Attach*** a copy of a topographic map with the site marked on it.

Property # 64/ 140 Church Street

42. Architectural Description: 2 1/2 story frame, 3 bay, Queen Anne residence built ca. 1890. The house has a concrete block foundation, gable roof with composition shingles, interior brick chimney and weatherboard siding. At the roofline is a bracketed cornice and a gable front dormer with original window replaced with glass block. On the main facade is a gable front bay with wood shingles in the gable field. On the second story is an arched window with the top light in a fanlight pattern. The full width porch on the main facade has wood Doric columns and wood balustrade. The entrance door is original oval light and wood frame. Double secondary entrance doors of multi-light wood frame also open onto the main facade porch. At the roofline of the side facades is a gable front end with wood shingles and attic windows in the gable field. Also on the side (SW) facade is a 1 story bay window with casement windows. On the side (NE) facade is a bay window with leaded glass transom and brackets below bay window.

43. History and Significance: This residence was built ca. 1890 and is a good example of the Queen Anne style.

44. Description of Environment and Outbuildings: The residence located at 140 Church Street is sited on a rectangular urban lot in a residential area. At the rear is a 1 story frame garage with gable roof, panel garage doors, and shiplap siding.

45. Sources of Information: Sanborn maps.



140 Church Street









# MISSOURI OFFICE OF HISTORIC PRESERVATION

## ARCHITECTURAL/HISTORIC INVENTORY SURVEY FORM

1. NO. <u>65</u>		4. PRESENT LOCAL NAME(S) OR DESIGNATION(S)		1. NO.  65
2. COUNTY <u>St. Francois</u>		5. OTHER NAME(S)		
3. LOCATION OF NEGATIVES				4. PRESENT LOCAL NAME(S) OR DESIGNATION(S)  <u>226 Church Street</u>
6. SPECIFIC LEGAL LOCATION TOWNSHIP _____ RANGE _____ SECTION _____ IF CITY OR TOWN, STREET ADDRESS <u>226 Church Street</u>		16. THEMATIC CATEGORY		
7. CITY OR TOWN IF RURAL, VICINITY <u>Bonne Terre</u>		17. DATE(S) OR PERIOD <u>ca. 1895</u>		29. BASEMENT? YES ( ) NO (X)
8. DESCRIPTION OF LOCATION		18. STYLE OR DESIGN <u>Queen Anne</u>		30. FOUNDATION MATERIAL <u>Stone</u>
		19. ARCHITECT OR ENGINEER		31. WALL CONSTRUCTION <u>Wood Frame</u>
		20. CONTRACTOR OR BUILDER		32. ROOF TYPE AND MATERIAL <u>Gable/Asbestos</u>
		21. ORIGINAL USE, IF APPARENT <u>Residence</u>		33. NO. OF BAYS FRONT <u>2</u> SIDE <u>5</u>
9. COORDINATES UTM LAT _____ LONG _____		22. PRESENT USE <u>Residence</u>		34. WALL TREATMENT <u>Shiplap Siding</u>
10. SITE ( ) STRUCTURE ( ) BUILDING ( ) OBJECT ( )		23. OWNERSHIP PUBLIC ( ) PRIVATE (X)		35. PLAN SHAPE <u>T-Plan</u>
11. ON NATIONAL REGISTER? YES ( ) NO ( )		24. OWNER'S NAME AND ADDRESS IF KNOWN <u>J. E. Kiser</u> <u>226 Church Street</u>		36. CHANGES (EXPLAIN IN NO. 42) ADDITION ( ) ALTERED ( ) MOVED ( )
12. IS IT ELIGIBLE? YES ( ) NO ( )		25. OPEN TO PUBLIC? YES ( ) NO (X)		37. CONDITION INTERIOR _____ EXTERIOR <u>Excellent</u>
13. PART OF ESTAB. HIST. DISTRICT? YES ( ) NO ( )		26. LOCAL CONTACT PERSON OR ORGANIZATION		38. PRESERVATION UNDERWAY? YES ( ) NO (X)
14. DISTRICT POTENTIAL? YES ( ) NO ( )		27. OTHER SURVEYS IN WHICH INCLUDED		39. ENDANGERED? BY WHAT? YES ( ) NO (X)
15. NAME OF ESTABLISHED DISTRICT				40. VISIBLE FROM PUBLIC ROAD? YES (X) NO ( )
42. FURTHER DESCRIPTION OF IMPORTANT FEATURES				41. DISTANCE FROM AND FRONTAGE ON ROAD
				<div style="border: 1px solid black; padding: 20px; width: 100%;"> X  PHOTO  MUST    BE  PROVIDED </div>
43. HISTORY AND SIGNIFICANCE				
44. DESCRIPTION OF ENVIRONMENT AND OUTBUILDINGS				6. TOWNSHIP
45. SOURCES OF INFORMATION				
		46. PREPARED BY <u>Jefferson City, Mo.</u>		SECTION
		47. ORGANIZATION <u>Nashville, Tenn.</u>		
		48. DATE <u>6/16/89</u>		49. REVISION DATE(S)

RETURN THIS FORM WHEN COMPLETED TO: OFFICE OF HISTORIC PRESERVATION  
P.O. BOX 176  
JEFFERSON CITY, MISSOURI 65102  
PH. 314-751-5365

IF ADDITIONAL SPACE IS NEEDED, ATTACH SEPARATE SHEET(S) TO THIS FORM

Site No. \_\_\_\_\_

Indicate the chief topographical features, such as streams and elevations. Also indicate houses and roads. Indicate the site location by enclosing the site area with dotted line. Note scale of map and portion of section included in sketch map. Include drawings, photographs, etc. on additional pages.


A 4x4 grid with cardinal directions N, S, E, W and a scale bar.

**Notes:**

**THIS IS PROBABLY THE ONE MOST IMPORTANT PART OF THIS DATA FORM!**

***Please Attach a copy of a topographic map with the site marked on it.***

Property # 65/ 226 Church Street

42. Architectural Description: 2 story frame, 2 bay, Queen Anne influenced T-Plan residence built ca. 1895. The house has a stone foundation, interior brick chimneys, shiplap siding and gable roof of asbestos shingles. On the main (NW) facade is a 1 story porch with Tuscan columns and a railing with milled balusters. The main entrance has a single light glass and frame door in an oval design. Windows are 1/1 light wood sash with wood sills and cornices. In the gable field of the projecting bay are hexagonal and sawtooth wood shingles. At the rear facade is an original second story porch enclosed with screen panels. At the rear of the house is also a 1 story frame ca. 1920 garage with gable roof, shiplap siding and 4/4 light wood sash windows.

43. History and Significance: This residence was built ca. 1895 and was originally the home of the Bill Isabell family. Other families who owned the property included the Elmer Jones family and Ernest Ohle family. The house is a good example of a Queen Anne influenced residence.

44. Description of Environment and Outbuildings: The residence located at 226 Church Street is sited on a rectangular urban lot in a residential area. At the rear is a 1 story frame, ca. 1895 servants quarters with board and batten siding, brick exterior chimney and 4 panel doors.

45. Sources of Information: Property owner.



226 Church Street





# MISSOURI OFFICE OF HISTORIC PRESERVATION

## ARCHITECTURAL/HISTORIC INVENTORY SURVEY FORM

SFAS001-064

1. NO. 66		4. PRESENT LOCAL NAME(S) OR DESIGNATION(S)		1. NO.  66	
2. COUNTY St. Francois		5. OTHER NAME(S)			2. COUNTY St. Francois
3. LOCATION OF NEGATIVES					
6. SPECIFIC LEGAL LOCATION TOWNSHIP _____ RANGE _____ SECTION _____ IF CITY OR TOWN, STREET ADDRESS 242 Church Street		16. THEMATIC CATEGORY		4. PRESENT LOCAL NAME(S) OR DESIGNATION(S) 242 Church Street	
		17. DATE(S) OR PERIOD ca. 1890			
7. CITY OR TOWN IF RURAL, VICINITY Bonne Terre		18. STYLE OR DESIGN Queen Anne		28. NO. OF STORIES 2.0	
		19. ARCHITECT OR ENGINEER			
8. DESCRIPTION OF LOCATION		20. CONTRACTOR OR BUILDER		29. BASEMENT? YES ( ) NO (X)	
		21. ORIGINAL USE, IF APPARENT Residence			
9. COORDINATES UTM LAT _____ LONG _____		22. PRESENT USE Residence		30. FOUNDATION MATERIAL Stone	
		23. OWNERSHIP PUBLIC ( ) PRIVATE (X)			
10. SITE ( ) STRUCTURE ( ) BUILDING (X) OBJECT ( )		24. OWNER'S NAME AND ADDRESS IF KNOWN Don Burgan 242 Church Street		31. WALL CONSTRUCTION Wood Frame	
		25. OPEN TO PUBLIC? YES ( ) NO (X)			
11. ON NATIONAL REGISTER? YES ( ) NO ( )		26. LOCAL CONTACT PERSON OR ORGANIZATION		32. ROOF TYPE AND MATERIAL Gable/Asbestos	
		27. OTHER SURVEYS IN WHICH INCLUDED			
12. IS IT ELIGIBLE? YES ( ) NO ( )		38. PRESERVATION UNDERWAY? YES ( ) NO (X)		33. NO. OF BAYS FRONT 3 SIDE 3	
					39. ENDANGERED? YES ( ) BY WHAT? NO (X)
13. PART OF ESTAB. HIST. DISTRICT? YES ( ) NO ( )		40. VISIBLE FROM PUBLIC ROAD? YES (X) NO ( )		34. WALL TREATMENT Weatherboard	
					41. DISTANCE FROM AND FRONTAGE ON ROAD
14. DISTRICT POTENTIAL? YES ( ) NO ( )		42. FURTHER DESCRIPTION OF IMPORTANT FEATURES		35. PLAN SHAPE T-Plan	
					43. HISTORY AND SIGNIFICANCE
15. NAME OF ESTABLISHED DISTRICT		44. DESCRIPTION OF ENVIRONMENT AND OUTBUILDINGS		36. CHANGES (EXPLAIN IN NO. 42) ADDITION ( ) ALTERED (X) MOVED ( )	
					45. SOURCES OF INFORMATION
46. PREPARED BY Thomason and Assoc.		47. ORGANIZATION Nashville, TN		37. CONDITION INTERIOR _____ EXTERIOR Good	
					48. DATE 49. REVISION DATE(S) 6/16/89
47. ORGANIZATION Nashville, TN		48. DATE 49. REVISION DATE(S) 6/16/89		5. OTHER NAME(S)	
					49. REVISION DATE(S)
48. DATE 49. REVISION DATE(S) 6/16/89		49. REVISION DATE(S)		6. TOWNSHIP RANGE	
					50. TOWNSHIP
49. REVISION DATE(S)		50. TOWNSHIP		SECTION	
					51. SECTION

RETURN THIS FORM WHEN COMPLETED TO: OFFICE OF HISTORIC PRESERVATION  
P.O. BOX 176  
JEFFERSON CITY, MISSOURI 65102  
PH. 314-751-5365

IF ADDITIONAL SPACE IS NEEDED, ATTACH  
SEPARATE SHEET(S) TO THIS FORM

Site No. \_\_\_\_\_

Indicate the chief topographical features, such as streams and elevations. Also indicate houses and roads. Indicate the site location by enclosing the site area with dotted line. Note scale of map and portion of section included in sketch map. Include drawings, photographs, etc. on additional pages.

Indicate part of section included in sketch map.


A 4x4 grid map with cardinal directions N, S, E, W. A vertical scale bar is on the left.

**Notes:**

**THIS IS PROBABLY THE ONE MOST IMPORTANT PART OF THIS DATA FORM!**

***Please Attach*** a copy of a topographic map with the site marked on it.

Property # 66/ 242 Church Street

42. Architectural Description: 2 story frame, 3 bay, Queen Anne influenced T-Plan residence built ca. 1890. The house has a stone foundation, gable roof of asbestos shingles, interior brick chimneys and weatherboard siding. The main entrance has an original glass light and frame door within a recessed vestibule. The vestibule surround appears to have been added and is composed of a pediment with dentils and Doric pilasters. In the first story of the projecting bay is an added multi-light window. Other windows are rectangular 1/1 sash with wood sills and cornices. In the gable fields are square wood shingles and the gable field of the projecting bay has vent windows in a Palladian window motif. Also at the roofline is a gable dormer with similar vent windows and shingles.

43. History and Significance: This Queen Anne influenced residence was built ca. 1890 and has not been extensively altered.

44. Description of Environment and Outbuildings: The residence located at 242 Church Street is sited on a rectangular urban lot in a residential area. At the rear is a ca. 1960 1 story brick garage.

45. Sources of Information: Sanborn Maps.



242 Church Street





# MISSOURI OFFICE OF HISTORIC PRESERVATION

## ARCHITECTURAL/HISTORIC INVENTORY SURVEY FORM

SFASCOI-005

1. NO. <u>67</u>		4. PRESENT LOCAL NAME(S) OR DESIGNATION(S)		1. NO.  67	
2. COUNTY <u>St. Francois</u>		5. OTHER NAME(S)			2. COUNTY <u>St. Francois</u>
3. LOCATION OF NEGATIVES					
6. SPECIFIC LEGAL LOCATION TOWNSHIP _____ RANGE _____ SECTION _____ IF CITY OR TOWN, STREET ADDRESS <u>309 Church Street</u>		16. THEMATIC CATEGORY		28. NO. OF STORIES <u>2.5</u>	
7. CITY OR TOWN IF RURAL, VICINITY <u>Bonne Terre</u>		17. DATE(S) OR PERIOD <u>ca. 1890</u>		29. BASEMENT? YES (X) NO ( ) <u>Below Grade</u>	
8. DESCRIPTION OF LOCATION		18. STYLE OR DESIGN <u>Queen Anne</u>		30. FOUNDATION MATERIAL <u>Stone/Broken Course</u>	
		19. ARCHITECT OR ENGINEER		31. WALL CONSTRUCTION <u>Wood Frame</u>	
		20. CONTRACTOR OR BUILDER		32. ROOF TYPE AND MATERIAL <u>Hipped/Composition</u>	
		21. ORIGINAL USE, IF APPARENT <u>Residence</u>		33. NO. OF BAYS FRONT <u>3</u> SIDE <u>2</u>	
		22. PRESENT USE <u>Residence</u>		34. WALL TREATMENT <u>Weatherboard</u>	
		23. OWNERSHIP PUBLIC ( ) PRIVATE (X)		35. PLAN SHAPE <u>Irregular</u>	
		24. OWNER'S NAME AND ADDRESS IF KNOWN <u>Pat B. Ferris</u> <u>same</u>		36. CHANGES (EXPLAIN IN NO. 42) ADDITION ( ) ALTERED ( ) MOVED ( )	
9. COORDINATES UTM LAT _____ LONG _____		25. OPEN TO PUBLIC? YES ( ) NO (X)		37. CONDITION INTERIOR _____ EXTERIOR <u>Good</u>	
10. SITE ( ) STRUCTURE ( ) BUILDING (X) OBJECT ( )		26. LOCAL CONTACT PERSON OR ORGANIZATION		38. PRESERVATION UNDERWAY? YES ( ) NO (X)	
11. ON NATIONAL REGISTER? YES ( ) NO ( )		27. OTHER SURVEYS IN WHICH INCLUDED		39. ENDANGERED? BY WHAT? YES ( ) NO (X)	
12. IS IT ELIGIBLE? YES ( ) NO ( )				40. VISIBLE FROM PUBLIC ROAD? YES (X) NO ( )	
13. PART OF ESTAB. HIST. DISTRICT? YES ( ) NO ( )				41. DISTANCE FROM AND FRONTAGE ON ROAD	
14. DISTRICT POTENTIAL? YES ( ) NO ( )					
15. NAME OF ESTABLISHED DISTRICT					
42. FURTHER DESCRIPTION OF IMPORTANT FEATURES				<div style="border: 2px solid black; padding: 20px; width: 100px; margin: 0 auto;">             PHOTO MUST  BE PROVIDED           </div>	
43. HISTORY AND SIGNIFICANCE					
44. DESCRIPTION OF ENVIRONMENT AND OUTBUILDINGS					
45. SOURCES OF INFORMATION					
46. PREPARED BY <u>Thomason and Assoc.</u> <u>Historic Preservation Cons.</u> <u>Nashville, Tenn</u>					
47. DATE <u>6/16/89</u> 48. REVISION DATE(S)					

RETURN THIS FORM WHEN COMPLETED TO: OFFICE OF HISTORIC PRESERVATION  
P.O. BOX 176  
JEFFERSON CITY, MISSOURI 65102  
PH. 314-751-5365

IF ADDITIONAL SPACE IS NEEDED, ATTACH SEPARATE SHEET(S) TO THIS FORM

6. TOWNSHIP

RANGE

SECTION

Site No. \_\_\_\_\_

Indicate the chief topographical features, such as streams and elevations. Also indicate houses and roads. Indicate the site location by enclosing the site area with dotted line. Note scale of map and portion of section included in sketch map. Include drawings, photographs, etc. on additional pages.


A 4x4 grid map with cardinal directions N, S, E, W and a scale bar.

**Notes:**

**THIS IS PROBABLY THE ONE MOST IMPORTANT PART OF THIS DATA FORM!**

***Please Attach a copy of a topographic map with the site marked on it.***

Property # 67/ 309 Church Street

42. Architectural Description: 2 1/2 story frame, 3 bay, Queen Anne residence built ca. 1890. The house has a stone foundation, hipped roof of composition shingles, interior brick chimney and weatherboard siding. On the main facade is a prominent 2 story circular corner tower with a conical roof, wood shingle siding, and curved 1/1 light wood sash windows. At the roofline is gable front dormer with wood shingles and paired fixed light windows in gable field. The projecting hipped roof bay on the main facade has a first story bay window with 1/1 light wood sash windows. The entrance porch wraps around main facade and side and has original milled posts and added screen panels. Entrance door is original oval fixed light and wood frame. On the north facade is a 1 story projecting bay window with 1/1 light wood sash windows. On the east facade is an oriel window with 3 stained glass lights.

43. History and Significance: This residence is a fine example of the towered Queen Anne style and retains its original architectural appearance. It appears to have been built ca. 1890.

44. Description of Environment and Outbuildings: The residence located at 309 Church Street is sited on a corner urban lot in a residential area. To the rear is a 1 story, hollow core concrete garage with hipped metal roof, interior concrete chimney, and 6/6 light wood sash windows.

45. Sources of Information: Sanborn Maps.



309 Church Street





























































































# MISSOURI OFFICE OF HISTORIC PRESERVATION

## ARCHITECTURAL/HISTORIC INVENTORY SURVEY FORM

SPAS001-096

1. NO. 68		4. PRESENT LOCAL NAME(S) OR DESIGNATION(S)		1. NO.  68	2. COUNTY  St. Francois
2. COUNTY St. Francois		5. OTHER NAME(S)			
3. LOCATION OF NEGATIVES					
6. SPECIFIC LEGAL LOCATION TOWNSHIP _____ RANGE _____ SECTION _____ IF CITY OR TOWN, STREET ADDRESS 104 North Division Street		16. THEMATIC CATEGORY Commerce		4. PRESENT LOCAL NAME(S) OR DESIGNATION(S)  104 North Division Street	5. OTHER NAME(S)
7. CITY OR TOWN IF RURAL, VICINITY Bonne Terre		17. DATE(S) OR PERIOD ca. 1920			
8. DESCRIPTION OF LOCATION		18. STYLE OR DESIGN Commercial			
		19. ARCHITECT OR ENGINEER			
		20. CONTRACTOR OR BUILDER			
		21. ORIGINAL USE, IF APPARENT Commercial			
		22. PRESENT USE Vacant			
		23. OWNERSHIP PUBLIC ( ) PRIVATE (X)			
		24. OWNER'S NAME AND ADDRESS IF KNOWN Ed Yoder same			
		25. OPEN TO PUBLIC? YES ( ) NO (X)			
		26. LOCAL CONTACT PERSON OR ORGANIZATION			
		27. OTHER SURVEYS IN WHICH INCLUDED			
		28. NO. OF STORIES 1.0			
		29. BASEMENT? YES (X) Below Grade NO ( )			
9. COORDINATES UTM LAT _____ LONG _____		30. FOUNDATION MATERIAL Concrete			
10. SITE ( ) STRUCTURE ( ) BUILDING (X) OBJECT ( )		31. WALL CONSTRUCTION Brick			
11. ON NATIONAL REGISTER? YES ( ) NO ( )		32. ROOF TYPE AND MATERIAL Flat/Rolled			
12. IS IT ELIGIBLE? YES ( ) NO ( )		33. NO. OF BAYS FRONT 5 SIDE 6			
13. PART OF ESTAB. HIST. DISTRICT? YES ( ) NO ( )		34. WALL TREATMENT Brick			
14. DISTRICT POTENTIAL? YES ( ) NO ( )		35. PLAN SHAPE Rect.			
15. NAME OF ESTABLISHED DISTRICT		36. CHANGES (EXPLAIN IN NO. 42) (To Side) ADDITION (X) ALTERED ( ) MOVED ( )			
		37. CONDITION INTERIOR _____ EXTERIOR Good			
		38. PRESERVATION UNDERWAY? YES ( ) NO (X)			
		39. ENDANGERED? BY WHAT? YES ( ) NO (X)			
		40. VISIBLE FROM PUBLIC ROAD? YES (X) NO ( )			
		41. DISTANCE FROM AND FRONTAGE ON ROAD			
42. FURTHER DESCRIPTION OF IMPORTANT FEATURES		<div style="border: 2px solid black; width: 100%; height: 100%; position: relative;"> <div style="position: absolute; top: 0; right: 0; bottom: 0; left: 0;"> <div style="position: absolute; top: 50%; left: 50%; transform: translate(-50%, -50%);"> <p>PHOTO MUST  BE PROVIDED</p> </div> </div> </div>		6. TOWNSHIP	RANGE
43. HISTORY AND SIGNIFICANCE		SECTION			
44. DESCRIPTION OF ENVIRONMENT AND OUTBUILDINGS					
45. SOURCES OF INFORMATION			46. PREPARED BY Thomason and Assoc.		
		47. ORGANIZATION Nashville, TN			
		48. DATE 8/4/89		49. REVISION DATE(S)	

RETURN THIS FORM WHEN COMPLETED TO: OFFICE OF HISTORIC PRESERVATION  
P.O. BOX 176  
JEFFERSON CITY, MISSOURI 65102  
PH. 314-751-5365

IF ADDITIONAL SPACE IS NEEDED, ATTACH SEPARATE SHEET(S) TO THIS FORM

Site No. \_\_\_\_\_

Indicate the chief topographical features, such as streams and elevations. Also indicate houses and roads. Indicate the site location by enclosing the site area with dotted line. Note scale of map and portion of section included in sketch map. Include drawings, photographs, etc. on additional pages.


**Notes:**

**THIS IS PROBABLY THE ONE MOST IMPORTANT PART OF THIS DATA FORM!**

***Please Attach*** a copy of a topographic map with the site marked on it.

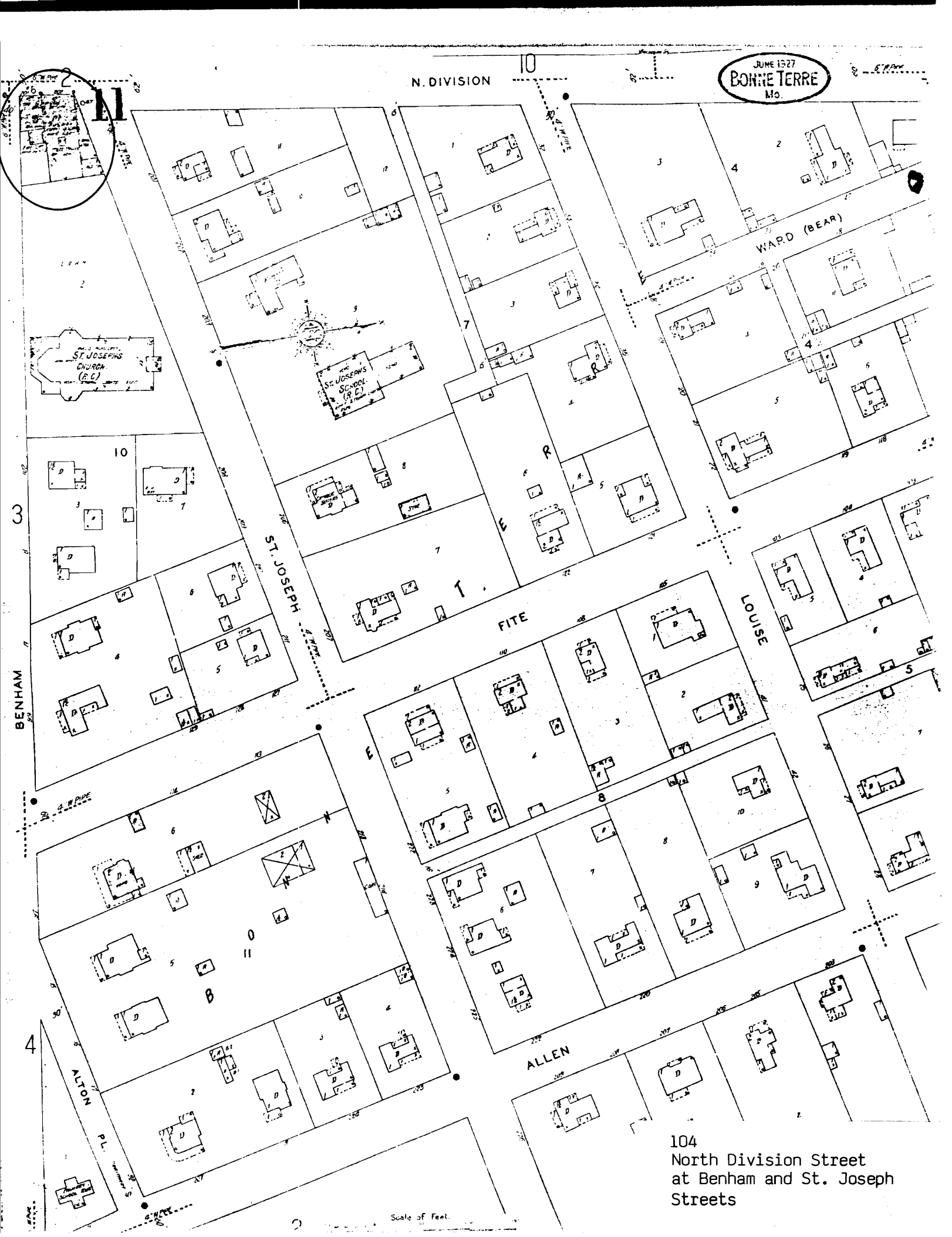
Property # 68/ 104 N. Division Street

42. Architectural Description: 1 story brick, 5 bay, rectangular plan commercial building built ca. 1920. The original cast iron storefront on the main (W) facade manufactured by "Christopher and Simpson St. Louis, MO" remains with alterations. The north storefront has a wood frame door with covered transom and is flanked by fixed light wood frame windows. There is also a 4 light wood frame storefront window with boarded transom and concrete bulkhead and added metal garage door. Above the north storefront is a recessed rectangular brick panel. The south storefront has a glass light and frame entrance door, large fixed light window and boarded transom. The rear and side (S) facades have 2/2 vertical light rectangular wood sash windows with 2 course brick relief arching above. On the side (N) facade is an attached 1 story concrete block addition with flat rolled roof, multi-light windows and glass light and frame door.

43. History and Significance: This one-story commercial building was constructed between 1915 and 1927 and originally housed an automobile garage. The storefront has been altered in recent years but retains its original cast iron elements.

44. Description of Environment and Outbuildings: The commercial building located at 104 N. Division Street is sited on an urban lot at the corner of St. Joseph Street, North Division Street and Benham Street.

45. Sources of Information: Sanborn maps.



JUNE 15 27  
BONNE TERRE  
Mo.

N. DIVISION

WARD (BEAR)

ST. JOSEPH

FITE

LOUISE

ALLEN

104  
North Division Street  
at Benham and St. Joseph  
Streets

Scale of Feet.





# MISSOURI OFFICE OF HISTORIC PRESERVATION

## ARCHITECTURAL/HISTORIC INVENTORY SURVEY FORM

SFA5001-097

1. NO. <u>69</u>		4. PRESENT LOCAL NAME(S) OR DESIGNATION(S) <u>Bon Vivant Apartments</u>		1. NO.  69	
2. COUNTY <u>St. Francois</u>		5. OTHER NAME(S)			2. COUNTY St. Francois
3. LOCATION OF NEGATIVES		16. THEMATIC CATEGORY <u>Commerce</u>		4. PRESENT LOCAL NAME(S) OR DESIGNATION(S) Bon Vivant Apartments	
6. SPECIFIC LEGAL LOCATION TOWNSHIP _____ RANGE _____ SECTION _____ IF CITY OR TOWN, STREET ADDRESS <u>105 North Division Street</u>		17. DATE(S) OR PERIOD <u>ca. 1930</u>			28. NO. OF STORIES <u>2.0</u>
7. CITY OR TOWN IF RURAL, VICINITY <u>Bonne Terre</u>		18. STYLE OR DESIGN <u>20th Century Vernacular Comm.</u>			29. BASEMENT? YES (X) NO ( )
8. DESCRIPTION OF LOCATION		19. ARCHITECT OR ENGINEER			30. FOUNDATION MATERIAL <u>Concrete</u>
9. COORDINATES UTM LAT _____ LONG _____		20. CONTRACTOR OR BUILDER			31. WALL CONSTRUCTION <u>Brick</u>
10. SITE ( ) STRUCTURE ( ) BUILDING (X) OBJECT ( )		21. ORIGINAL USE, IF APPARENT <u>Commercial/Apartments</u>			32. ROOF TYPE AND MATERIAL <u>Flat/Rolled</u>
11. ON NATIONAL REGISTER? YES ( ) NO ( )		22. PRESENT USE <u>Commercial/Apartments</u>			33. NO. OF BAYS FRONT <u>6</u> SIDE <u>10</u>
12. IS IT ELIGIBLE? YES ( ) NO ( )		23. OWNERSHIP PUBLIC ( ) PRIVATE (X)			34. WALL TREATMENT <u>Brick/Stretcher Bond</u>
13. PART OF ESTAB. HIST. DISTRICT? YES ( ) NO ( )		24. OWNER'S NAME AND ADDRESS IF KNOWN <u>Dennis Cook</u> <u>same</u>			35. PLAN SHAPE <u>Rect.</u>
14. DISTRICT POTENTIAL? YES ( ) NO ( )		25. OPEN TO PUBLIC? YES ( ) NO (X)			36. CHANGES (EXPLAIN IN NO. 42) ADDITION ( ) ALTERED ( ) MOVED ( )
15. NAME OF ESTABLISHED DISTRICT		26. LOCAL CONTACT PERSON OR ORGANIZATION		37. CONDITION INTERIOR _____ EXTERIOR <u>Good</u>	
16. DISTRICT POTENTIAL? YES ( ) NO ( )		27. OTHER SURVEYS IN WHICH INCLUDED		38. PRESERVATION UNDERWAY? YES ( ) NO (X)	
17. DISTRICT POTENTIAL? YES ( ) NO ( )		28. DISTRICT POTENTIAL? YES ( ) NO ( )		39. ENDANGERED? BY WHAT? YES ( ) NO (X)	
18. DISTRICT POTENTIAL? YES ( ) NO ( )		29. DISTRICT POTENTIAL? YES ( ) NO ( )		40. VISIBLE FROM PUBLIC ROAD? YES (X) NO ( )	
19. DISTRICT POTENTIAL? YES ( ) NO ( )		30. DISTRICT POTENTIAL? YES ( ) NO ( )		41. DISTANCE FROM AND FRONTAGE ON ROAD	
20. DISTRICT POTENTIAL? YES ( ) NO ( )		31. DISTRICT POTENTIAL? YES ( ) NO ( )		PHOTO MUST  BE PROVIDED	
21. DISTRICT POTENTIAL? YES ( ) NO ( )		32. DISTRICT POTENTIAL? YES ( ) NO ( )			
22. DISTRICT POTENTIAL? YES ( ) NO ( )		33. DISTRICT POTENTIAL? YES ( ) NO ( )			
23. DISTRICT POTENTIAL? YES ( ) NO ( )		34. DISTRICT POTENTIAL? YES ( ) NO ( )		5. OTHER NAME(S)	
24. DISTRICT POTENTIAL? YES ( ) NO ( )		35. DISTRICT POTENTIAL? YES ( ) NO ( )			
25. DISTRICT POTENTIAL? YES ( ) NO ( )		36. DISTRICT POTENTIAL? YES ( ) NO ( )			
26. DISTRICT POTENTIAL? YES ( ) NO ( )		37. DISTRICT POTENTIAL? YES ( ) NO ( )		6. TOWNSHIP	
27. DISTRICT POTENTIAL? YES ( ) NO ( )		38. DISTRICT POTENTIAL? YES ( ) NO ( )			
28. DISTRICT POTENTIAL? YES ( ) NO ( )		39. DISTRICT POTENTIAL? YES ( ) NO ( )			
29. DISTRICT POTENTIAL? YES ( ) NO ( )		40. DISTRICT POTENTIAL? YES ( ) NO ( )		RANGE	
30. DISTRICT POTENTIAL? YES ( ) NO ( )		41. DISTRICT POTENTIAL? YES ( ) NO ( )			
31. DISTRICT POTENTIAL? YES ( ) NO ( )		42. DISTRICT POTENTIAL? YES ( ) NO ( )			
32. DISTRICT POTENTIAL? YES ( ) NO ( )		43. DISTRICT POTENTIAL? YES ( ) NO ( )		SECTION	
33. DISTRICT POTENTIAL? YES ( ) NO ( )		44. DISTRICT POTENTIAL? YES ( ) NO ( )			
34. DISTRICT POTENTIAL? YES ( ) NO ( )		45. DISTRICT POTENTIAL? YES ( ) NO ( )			
35. DISTRICT POTENTIAL? YES ( ) NO ( )		46. DISTRICT POTENTIAL? YES ( ) NO ( )		46. PREPARED BY <u>Thomason and Assoc.</u> 47. ORGANIZATION <u>Historic Preservation Cons.</u> <u>Nashville, TN</u>	
36. DISTRICT POTENTIAL? YES ( ) NO ( )		48. DATE <u>8/4/89</u>			
37. DISTRICT POTENTIAL? YES ( ) NO ( )		49. REVISION DATE(S)			
38. DISTRICT POTENTIAL? YES ( ) NO ( )		40. DISTRICT POTENTIAL? YES ( ) NO ( )		40. DISTRICT POTENTIAL? YES ( ) NO ( )	
39. DISTRICT POTENTIAL? YES ( ) NO ( )		41. DISTRICT POTENTIAL? YES ( ) NO ( )			
40. DISTRICT POTENTIAL? YES ( ) NO ( )		42. DISTRICT POTENTIAL? YES ( ) NO ( )			
41. DISTRICT POTENTIAL? YES ( ) NO ( )		43. DISTRICT POTENTIAL? YES ( ) NO ( )		43. DISTRICT POTENTIAL? YES ( ) NO ( )	
42. DISTRICT POTENTIAL? YES ( ) NO ( )		44. DISTRICT POTENTIAL? YES ( ) NO ( )			
43. DISTRICT POTENTIAL? YES ( ) NO ( )		45. DISTRICT POTENTIAL? YES ( ) NO ( )			
44. DISTRICT POTENTIAL? YES ( ) NO ( )		46. DISTRICT POTENTIAL? YES ( ) NO ( )		46. DISTRICT POTENTIAL? YES ( ) NO ( )	
45. DISTRICT POTENTIAL? YES ( ) NO ( )		47. DISTRICT POTENTIAL? YES ( ) NO ( )			
46. DISTRICT POTENTIAL? YES ( ) NO ( )		48. DISTRICT POTENTIAL? YES ( ) NO ( )			
47. DISTRICT POTENTIAL? YES ( ) NO ( )		49. DISTRICT POTENTIAL? YES ( ) NO ( )		49. DISTRICT POTENTIAL? YES ( ) NO ( )	
48. DISTRICT POTENTIAL? YES ( ) NO ( )		50. DISTRICT POTENTIAL? YES ( ) NO ( )			
49. DISTRICT POTENTIAL? YES ( ) NO ( )		51. DISTRICT POTENTIAL? YES ( ) NO ( )			
50. DISTRICT POTENTIAL? YES ( ) NO ( )		52. DISTRICT POTENTIAL? YES ( ) NO ( )		52. DISTRICT POTENTIAL? YES ( ) NO ( )	
51. DISTRICT POTENTIAL? YES ( ) NO ( )		53. DISTRICT POTENTIAL? YES ( ) NO ( )			
52. DISTRICT POTENTIAL? YES ( ) NO ( )		54. DISTRICT POTENTIAL? YES ( ) NO ( )			
53. DISTRICT POTENTIAL? YES ( ) NO ( )		55. DISTRICT POTENTIAL? YES ( ) NO ( )		55. DISTRICT POTENTIAL? YES ( ) NO ( )	
54. DISTRICT POTENTIAL? YES ( ) NO ( )		56. DISTRICT POTENTIAL? YES ( ) NO ( )			
55. DISTRICT POTENTIAL? YES ( ) NO ( )		57. DISTRICT POTENTIAL? YES ( ) NO ( )			
56. DISTRICT POTENTIAL? YES ( ) NO ( )		58. DISTRICT POTENTIAL? YES ( ) NO ( )		58. DISTRICT POTENTIAL? YES ( ) NO ( )	
57. DISTRICT POTENTIAL? YES ( ) NO ( )		59. DISTRICT POTENTIAL? YES ( ) NO ( )			
58. DISTRICT POTENTIAL? YES ( ) NO ( )		60. DISTRICT POTENTIAL? YES ( ) NO ( )			
59. DISTRICT POTENTIAL? YES ( ) NO ( )		61. DISTRICT POTENTIAL? YES ( ) NO ( )		61. DISTRICT POTENTIAL? YES ( ) NO ( )	
60. DISTRICT POTENTIAL? YES ( ) NO ( )		62. DISTRICT POTENTIAL? YES ( ) NO ( )			
61. DISTRICT POTENTIAL? YES ( ) NO ( )		63. DISTRICT POTENTIAL? YES ( ) NO ( )			
62. DISTRICT POTENTIAL? YES ( ) NO ( )		64. DISTRICT POTENTIAL? YES ( ) NO ( )		64. DISTRICT POTENTIAL? YES ( ) NO ( )	
63. DISTRICT POTENTIAL? YES ( ) NO ( )		65. DISTRICT POTENTIAL? YES ( ) NO ( )			
64. DISTRICT POTENTIAL? YES ( ) NO ( )		66. DISTRICT POTENTIAL? YES ( ) NO ( )			
65. DISTRICT POTENTIAL? YES ( ) NO ( )		67. DISTRICT POTENTIAL? YES ( ) NO ( )		67. DISTRICT POTENTIAL? YES ( ) NO ( )	
66. DISTRICT POTENTIAL? YES ( ) NO ( )		68. DISTRICT POTENTIAL? YES ( ) NO ( )			
67. DISTRICT POTENTIAL? YES ( ) NO ( )		69. DISTRICT POTENTIAL? YES ( ) NO ( )			
68. DISTRICT POTENTIAL? YES ( ) NO ( )		70. DISTRICT POTENTIAL? YES ( ) NO ( )		70. DISTRICT POTENTIAL? YES ( ) NO ( )	
69. DISTRICT POTENTIAL? YES ( ) NO ( )		71. DISTRICT POTENTIAL? YES ( ) NO ( )			
70. DISTRICT POTENTIAL? YES ( ) NO ( )		72. DISTRICT POTENTIAL? YES ( ) NO ( )			
71. DISTRICT POTENTIAL? YES ( ) NO ( )		73. DISTRICT POTENTIAL? YES ( ) NO ( )		73. DISTRICT POTENTIAL? YES ( ) NO ( )	
72. DISTRICT POTENTIAL? YES ( ) NO ( )		74. DISTRICT POTENTIAL? YES ( ) NO ( )			
73. DISTRICT POTENTIAL? YES ( ) NO ( )		75. DISTRICT POTENTIAL? YES ( ) NO ( )			
74. DISTRICT POTENTIAL? YES ( ) NO ( )		76. DISTRICT POTENTIAL? YES ( ) NO ( )		76. DISTRICT POTENTIAL? YES ( ) NO ( )	
75. DISTRICT POTENTIAL? YES ( ) NO ( )		77. DISTRICT POTENTIAL? YES ( ) NO ( )			
76. DISTRICT POTENTIAL? YES ( ) NO ( )		78. DISTRICT POTENTIAL? YES ( ) NO ( )			
77. DISTRICT POTENTIAL? YES ( ) NO ( )		79. DISTRICT POTENTIAL? YES ( ) NO ( )		79. DISTRICT POTENTIAL? YES ( ) NO ( )	
78. DISTRICT POTENTIAL? YES ( ) NO ( )		80. DISTRICT POTENTIAL? YES ( ) NO ( )			
79. DISTRICT POTENTIAL? YES ( ) NO ( )		81. DISTRICT POTENTIAL? YES ( ) NO ( )			
80. DISTRICT POTENTIAL? YES ( ) NO ( )		82. DISTRICT POTENTIAL? YES ( ) NO ( )		82. DISTRICT POTENTIAL? YES ( ) NO ( )	
81. DISTRICT POTENTIAL? YES ( ) NO ( )		83. DISTRICT POTENTIAL? YES ( ) NO ( )			
82. DISTRICT POTENTIAL? YES ( ) NO ( )		84. DISTRICT POTENTIAL? YES ( ) NO ( )			
83. DISTRICT POTENTIAL? YES ( ) NO ( )		85. DISTRICT POTENTIAL? YES ( ) NO ( )		85. DISTRICT POTENTIAL? YES ( ) NO ( )	
84. DISTRICT POTENTIAL? YES ( ) NO ( )		86. DISTRICT POTENTIAL? YES ( ) NO ( )			
85. DISTRICT POTENTIAL? YES ( ) NO ( )		87. DISTRICT POTENTIAL? YES ( ) NO ( )			
86. DISTRICT POTENTIAL? YES ( ) NO ( )		88. DISTRICT POTENTIAL? YES ( ) NO ( )		88. DISTRICT POTENTIAL? YES ( ) NO ( )	
87. DISTRICT POTENTIAL? YES ( ) NO ( )		89. DISTRICT POTENTIAL? YES ( ) NO ( )			
88. DISTRICT POTENTIAL? YES ( ) NO ( )		90. DISTRICT POTENTIAL? YES ( ) NO ( )			
89. DISTRICT POTENTIAL? YES ( ) NO ( )		91. DISTRICT POTENTIAL? YES ( ) NO ( )		91. DISTRICT POTENTIAL? YES ( ) NO ( )	
90. DISTRICT POTENTIAL? YES ( ) NO ( )		92. DISTRICT POTENTIAL? YES ( ) NO ( )			
91. DISTRICT POTENTIAL? YES ( ) NO ( )		93. DISTRICT POTENTIAL? YES ( ) NO ( )			
92. DISTRICT POTENTIAL? YES ( ) NO ( )		94. DISTRICT POTENTIAL? YES ( ) NO ( )		94. DISTRICT POTENTIAL? YES ( ) NO ( )	
93. DISTRICT POTENTIAL? YES ( ) NO ( )		95. DISTRICT POTENTIAL? YES ( ) NO ( )			
94. DISTRICT POTENTIAL? YES ( ) NO ( )		96. DISTRICT POTENTIAL? YES ( ) NO ( )			
95. DISTRICT POTENTIAL? YES ( ) NO ( )		97. DISTRICT POTENTIAL? YES ( ) NO ( )		97. DISTRICT POTENTIAL? YES ( ) NO ( )	
96. DISTRICT POTENTIAL? YES ( ) NO ( )		98. DISTRICT POTENTIAL? YES ( ) NO ( )			
97. DISTRICT POTENTIAL? YES ( ) NO ( )		99. DISTRICT POTENTIAL? YES ( ) NO ( )			
98. DISTRICT POTENTIAL? YES ( ) NO ( )		100. DISTRICT POTENTIAL? YES ( ) NO ( )		100. DISTRICT POTENTIAL? YES ( ) NO ( )	
99. DISTRICT POTENTIAL? YES ( ) NO ( )		101. DISTRICT POTENTIAL? YES ( ) NO ( )			
100. DISTRICT POTENTIAL? YES ( ) NO ( )		102. DISTRICT POTENTIAL? YES ( ) NO ( )			
101. DISTRICT POTENTIAL? YES ( ) NO ( )		103. DISTRICT POTENTIAL? YES ( ) NO ( )		103. DISTRICT POTENTIAL? YES ( ) NO ( )	
102. DISTRICT POTENTIAL? YES ( ) NO ( )		104. DISTRICT POTENTIAL? YES ( ) NO ( )			
103. DISTRICT POTENTIAL? YES ( ) NO ( )		105. DISTRICT POTENTIAL? YES ( ) NO ( )			
104. DISTRICT POTENTIAL? YES ( ) NO ( )		106. DISTRICT POTENTIAL? YES ( ) NO ( )		106. DISTRICT POTENTIAL? YES ( ) NO ( )	
105. DISTRICT POTENTIAL? YES ( ) NO ( )		107. DISTRICT POTENTIAL? YES ( ) NO ( )			
106. DISTRICT POTENTIAL? YES ( ) NO ( )		108. DISTRICT POTENTIAL? YES ( ) NO ( )			
107. DISTRICT POTENTIAL? YES ( ) NO ( )		109. DISTRICT POTENTIAL? YES ( ) NO ( )		109. DISTRICT POTENTIAL? YES ( ) NO ( )	
108. DISTRICT POTENTIAL? YES ( ) NO ( )		110. DISTRICT POTENTIAL? YES ( ) NO ( )			
109. DISTRICT POTENTIAL? YES ( ) NO ( )		111. DISTRICT POTENTIAL? YES ( ) NO ( )			
110. DISTRICT POTENTIAL? YES ( ) NO ( )		112. DISTRICT POTENTIAL? YES ( ) NO ( )		112. DISTRICT POTENTIAL? YES ( ) NO ( )	
111. DISTRICT POTENTIAL? YES ( ) NO ( )		113. DISTRICT POTENTIAL? YES ( ) NO ( )			
112. DISTRICT POTENTIAL? YES ( ) NO ( )		114. DISTRICT POTENTIAL? YES ( ) NO ( )			
113. DISTRICT POTENTIAL? YES ( ) NO ( )		115. DISTRICT POTENTIAL? YES ( ) NO ( )		115. DISTRICT POTENTIAL? YES ( ) NO ( )	
114. DISTRICT POTENTIAL? YES ( ) NO ( )		116. DISTRICT POTENTIAL? YES ( ) NO ( )			
115. DISTRICT POTENTIAL? YES ( ) NO ( )		117. DISTRICT POTENTIAL? YES ( ) NO ( )			
116. DISTRICT POTENTIAL? YES ( ) NO ( )		118. DISTRICT POTENTIAL? YES ( ) NO ( )		118. DISTRICT POTENTIAL? YES ( ) NO ( )	
117. DISTRICT POTENTIAL? YES ( ) NO ( )		119. DISTRICT POTENTIAL? YES ( ) NO ( )			
118. DISTRICT POTENTIAL? YES ( ) NO ( )		120. DISTRICT POTENTIAL? YES ( ) NO ( )			
119. DISTRICT POTENTIAL? YES ( ) NO ( )		121. DISTRICT POTENTIAL? YES ( ) NO ( )		121. DISTRICT POTENTIAL? YES ( ) NO ( )	
120. DISTRICT POTENTIAL? YES ( ) NO ( )		122. DISTRICT POTENTIAL? YES ( ) NO ( )			
121. DISTRICT POTENTIAL? YES ( ) NO ( )		123. DISTRICT POTENTIAL? YES ( ) NO ( )			
122. DISTRICT POTENTIAL? YES ( ) NO ( )		124. DISTRICT POTENTIAL? YES ( ) NO ( )		124. DISTRICT POTENTIAL? YES ( ) NO ( )	
123. DISTRICT POTENTIAL? YES ( ) NO ( )		125. DISTRICT POTENTIAL? YES ( ) NO ( )			
124. DISTRICT POTENTIAL? YES ( ) NO ( )		126. DISTRICT POTENTIAL? YES ( ) NO ( )			
125. DISTRICT POTENTIAL? YES ( ) NO ( )		127. DISTRICT POTENTIAL? YES ( ) NO ( )		127. DISTRICT POTENTIAL? YES ( ) NO ( )	
126. DISTRICT POTENTIAL? YES ( ) NO ( )		128. DISTRICT POTENTIAL? YES ( ) NO ( )			
127. DISTRICT POTENTIAL? YES ( ) NO ( )		129. DISTRICT POTENTIAL? YES ( ) NO ( )			
128. DISTRICT POTENTIAL? YES ( ) NO ( )		130. DISTRICT POTENTIAL? YES ( ) NO ( )		130. DISTRICT POTENTIAL? YES ( ) NO ( )	
129. DISTRICT POTENTIAL? YES ( ) NO ( )		131. DISTRICT POTENTIAL? YES ( ) NO ( )			
130. DISTRICT POTENTIAL? YES ( ) NO ( )		132. DISTRICT POTENTIAL? YES ( ) NO ( )			
131. DISTRICT POTENTIAL? YES ( ) NO ( )		133. DISTRICT POTENTIAL? YES ( ) NO ( )		133. DISTRICT POTENTIAL? YES ( ) NO ( )	
132. DISTRICT POTENTIAL? YES ( ) NO ( )		134. DISTRICT POTENTIAL? YES ( ) NO ( )			
133. DISTRICT POTENTIAL? YES ( ) NO ( )		135. DISTRICT POTENTIAL? YES ( ) NO ( )			

Site No. \_\_\_\_\_

Indicate the chief topographical features, such as streams and elevations. Also indicate houses and roads. Indicate the site location by enclosing the site area with dotted line. Note scale of map and portion of section included in sketch map. Include drawings, photographs, etc. on additional pages.


**Notes:**

***Please Attach*** a copy of a topographic map with the site marked on it.

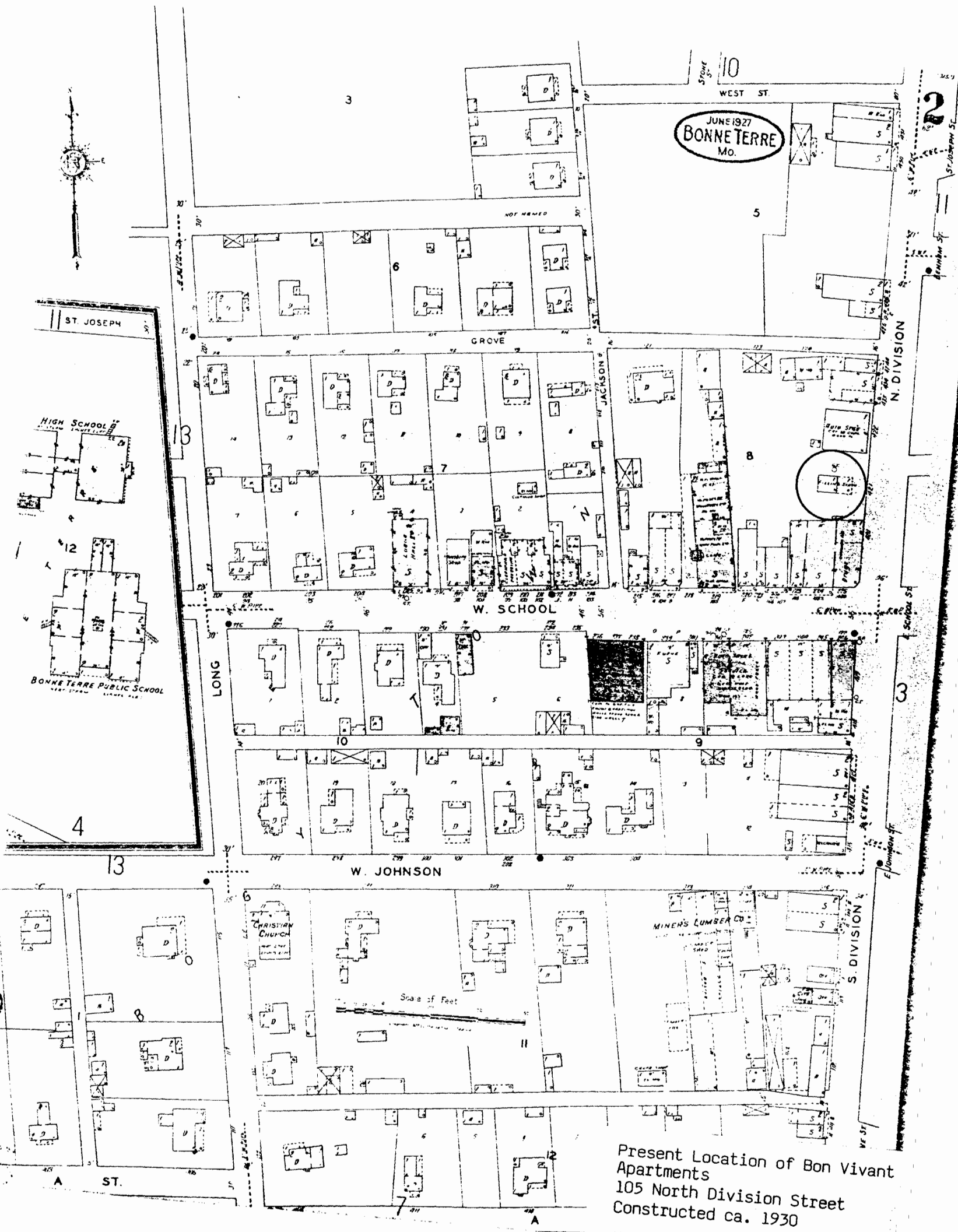
Property # 69/ 105 N. Division Street

42. Architectural Description: 2 story brick, 6 bay, rectangular plan commercial building constructed ca. 1930. The building has a concrete foundation and flat roof of rolled roofing. On the main (E) facade the building has two original storefronts and an off center door which leads to the staircase connecting the second story and street level. The south storefront has an original single light glass and frame door. This door is recessed and flanked by large display windows on brick bulkheads. Over the door and display window is a transom with structural glass blocks. Single light display windows in this storefront have brick bulkheads and soldier course lintels. The north storefront has an original single light glass and frame door with a transom of structural glass blocks. Flanking the door are single light display windows on brick bulkheads and soldier course lintels. The off center door is also original single light glass and frame design with a structural glass transom. The upper facade has small 2/2 horizontal sash windows added ca. 1960. The window surrounds have soldier and sailor brick coursing. The central bay has a large brick elliptical arch and concrete keystone.

43. History and Significance: The Bon Vivant Apartments were built ca. 1930 and is one of the largest pre-1940 apartment buildings erected in Bonne Terre. The building is of Tapestry Brick design with decoration confined largely to its exterior brickwork. The building continues to be used for commercial businesses on the first floor and apartments on the second floor.

44. Description of Environment and Outbuildings: The commercial building located at 105 N. Division Street is sited on a rectangular urban lot in a commercial area.

45. Sources of Information: Sanborn maps.



Present Location of Bon Vivant  
Apartments  
105 North Division Street  
Constructed ca. 1930





# MISSOURI OFFICE OF HISTORIC PRESERVATION

## ARCHITECTURAL/HISTORIC INVENTORY SURVEY FORM

2FAS001-098

1. NO. 70		4. PRESENT LOCAL NAME(S) OR DESIGNATION(S)		1. NO.  70	
2. COUNTY St. Francois		5. OTHER NAME(S)			2. COUNTY St. Francois
3. LOCATION OF NEGATIVES					
6. SPECIFIC LEGAL LOCATION TOWNSHIP _____ RANGE _____ SECTION _____ IF CITY OR TOWN, STREET ADDRESS 215 North Division Street		16. THEMATIC CATEGORY		4. PRESENT LOCAL NAME(S) OR DESIGNATION(S) 215 North Division Street	
		17. DATE(S) OR PERIOD ca. 1920			
7. CITY OR TOWN IF RURAL, VICINITY Bonne Terre		18. STYLE OR DESIGN Bungalow		2. COUNTY St. Francois	
		19. ARCHITECT OR ENGINEER			
8. DESCRIPTION OF LOCATION		20. CONTRACTOR OR BUILDER		2. COUNTY St. Francois	
		21. ORIGINAL USE, IF APPARENT Residence			
9. COORDINATES UTM LAT _____ LONG _____		22. PRESENT USE Residence		2. COUNTY St. Francois	
		23. OWNERSHIP PUBLIC ( ) PRIVATE (X)			
10. SITE ( ) STRUCTURE ( ) BUILDING (X) OBJECT ( )		24. OWNER'S NAME AND ADDRESS IF KNOWN Bertis L. Robinson same		2. COUNTY St. Francois	
		25. OPEN TO PUBLIC? YES ( ) NO (X)			
11. ON NATIONAL REGISTER? YES ( ) NO ( )		26. LOCAL CONTACT PERSON OR ORGANIZATION		2. COUNTY St. Francois	
		27. OTHER SURVEYS IN WHICH INCLUDED			
12. IS IT ELIGIBLE? YES ( ) NO ( )		30. FOUNDATION MATERIAL Concrete		2. COUNTY St. Francois	
		31. WALL CONSTRUCTION Wood Frame			
13. PART OF ESTAB. HIST. DISTRICT? YES ( ) NO ( )		32. ROOF TYPE AND MATERIAL Gable/Composition		2. COUNTY St. Francois	
		33. NO. OF BAYS FRONT 4 SIDE 3			
14. DISTRICT POTENTIAL? YES ( ) NO ( )		34. WALL TREATMENT Stucco		2. COUNTY St. Francois	
		35. PLAN SHAPE Rect.			
15. NAME OF ESTABLISHED DISTRICT		36. CHANGES (EXPLAIN IN NO. 42) ADDITION ( ) ALTERED ( ) MOVED ( )		2. COUNTY St. Francois	
		37. CONDITION INTERIOR _____ EXTERIOR Good			
42. FURTHER DESCRIPTION OF IMPORTANT FEATURES		38. PRESERVATION UNDERWAY? YES ( ) NO (X)		2. COUNTY St. Francois	
		39. ENDANGERED? BY WHAT? YES ( ) NO (X)			
43. HISTORY AND SIGNIFICANCE		40. VISIBLE FROM PUBLIC ROAD? YES (X) NO ( )		2. COUNTY St. Francois	
		41. DISTANCE FROM AND FRONTAGE ON ROAD			
44. DESCRIPTION OF ENVIRONMENT AND OUTBUILDINGS		<div style="border: 2px solid black; padding: 20px; width: 100%;"> <p style="text-align: center;">PHOTO MUST  BE PROVIDED</p> </div>		5. OTHER NAME(S)	
					6. TOWNSHIP
45. SOURCES OF INFORMATION		46. PREPARED BY Thomason and Assoc.		6. TOWNSHIP	
		47. ORGANIZATION Missouri Historical Soc.			6. TOWNSHIP
		48. DATE 8/4/89		6. TOWNSHIP	
		49. REVISION DATE(S)			6. TOWNSHIP
44. DESCRIPTION OF ENVIRONMENT AND OUTBUILDINGS				6. TOWNSHIP	
					6. TOWNSHIP
45. SOURCES OF INFORMATION				6. TOWNSHIP	
					6. TOWNSHIP
46. PREPARED BY Thomason and Assoc.				6. TOWNSHIP	
					6. TOWNSHIP
47. ORGANIZATION Missouri Historical Soc.				6. TOWNSHIP	
					6. TOWNSHIP
48. DATE 8/4/89				6. TOWNSHIP	
					6. TOWNSHIP
49. REVISION DATE(S)				6. TOWNSHIP	
					6. TOWNSHIP
44. DESCRIPTION OF ENVIRONMENT AND OUTBUILDINGS				6. TOWNSHIP	
					6. TOWNSHIP
45. SOURCES OF INFORMATION				6. TOWNSHIP	
					6. TOWNSHIP
46. PREPARED BY Thomason and Assoc.				6. TOWNSHIP	
					6. TOWNSHIP
47. ORGANIZATION Missouri Historical Soc.				6. TOWNSHIP	
					6. TOWNSHIP
48. DATE 8/4/89				6. TOWNSHIP	
					6. TOWNSHIP
49. REVISION DATE(S)				6. TOWNSHIP	
					6. TOWNSHIP

RETURN THIS FORM WHEN COMPLETED TO: OFFICE OF HISTORIC PRESERVATION  
P.O. BOX 176  
JEFFERSON CITY, MISSOURI 65102  
PH. 314-751-5365

IF ADDITIONAL SPACE IS NEEDED, ATTACH SEPARATE SHEET(S) TO THIS FORM

Site No. \_\_\_\_\_

Indicate the chief topographical features, such as streams and elevations. Also indicate houses and roads. Indicate the site location by enclosing the site area with dotted line. Note scale of map and portion of section included in sketch map. Include drawings, photographs, etc. on additional pages.


**Notes:**

***Please Attach*** a copy of a topographic map with the site marked on it.

Property # 70/ 215 N. Division Street

42. Architectural Description: 1 1/2 story frame, 4 bay, rectangular plan, Bungalow built ca. 1920. The house has a gable roof of composition shingles, interior brick chimney, concrete foundation and stucco exterior. On the main (E) facade is a full width 1 story porch with tapered frame posts on stucco brick piers. The porch has a wood railing and original screen panels. The main entrance has a single light glass and frame door. Windows are 1/1 rectangular wood sash. At the roofline of the main facade is a shed roof dormer with 3/1 vertical light wood sash windows.

43. History and Significance: This residence is a good example of the Bungalow style and was built ca. 1920.

44. Description of Environment and Outbuildings: The residence located at 215 North Division Street is sited on a rectangular urban lot in a residential area. At the rear is a ca. 1970 frame garage.

45. Sources of Information: Sanborn maps.

JUNE 1927  
BONNETERRE  
MO.

BONNE TERRE  
BASEBALL PARK

N. DIVISION

WARD (BEAR)

FITE

JANE

ALLEN

ABOUSE

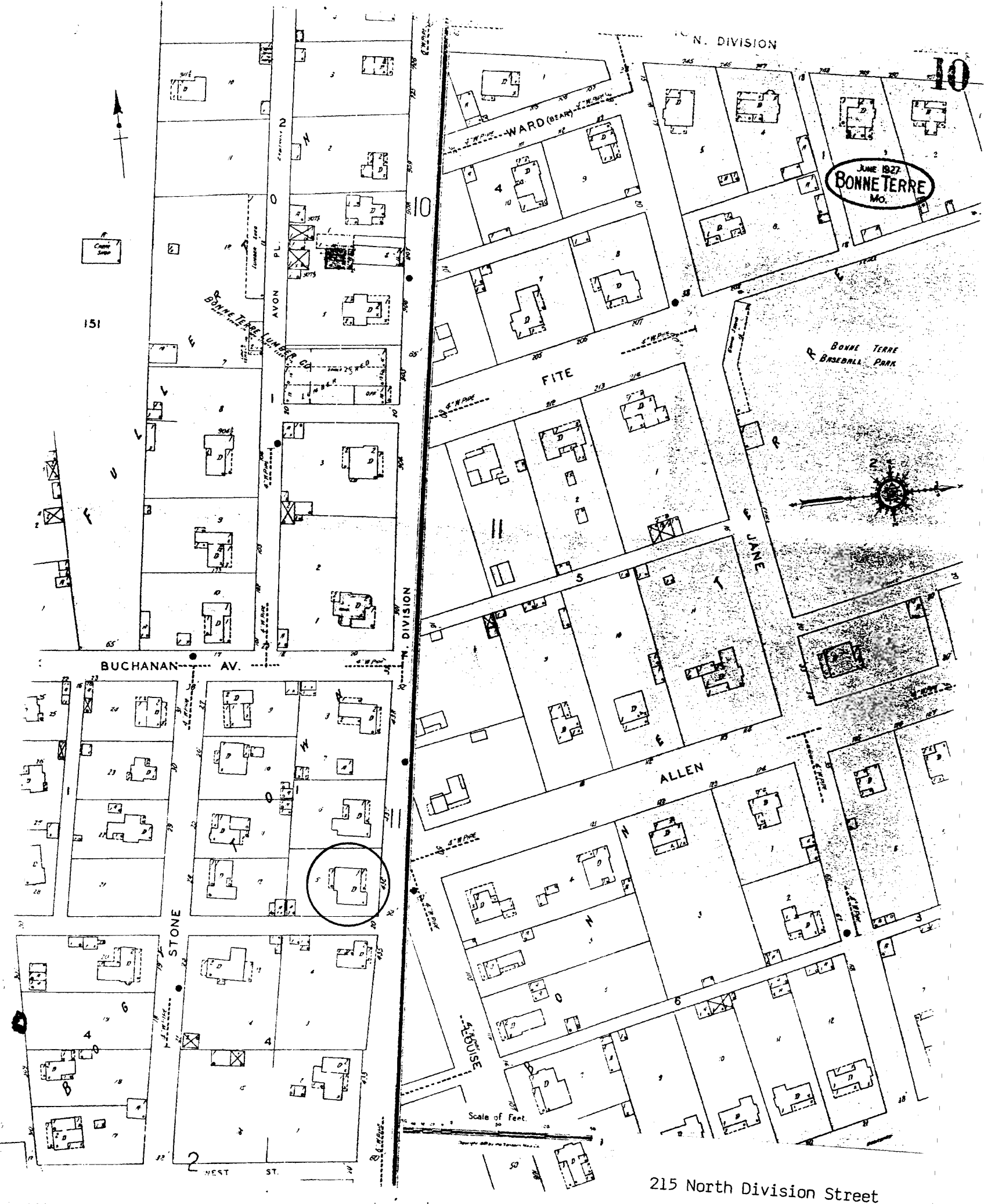
Scale of Feet

BUCHANAN AV.

STONE

WEST ST.

215 North Division Street







# MISSOURI OFFICE OF HISTORIC PRESERVATION

## ARCHITECTURAL/HISTORIC INVENTORY SURVEY FORM

1. NO. 102		4. PRESENT LOCAL NAME(S) OR DESIGNATION(S)		1. NO. 102	2. COUNTY St. Francois
2. COUNTY St. Francois		5. OTHER NAME(S)			
3. LOCATION OF NEGATIVES					
6. SPECIFIC LEGAL LOCATION TOWNSHIP _____ RANGE _____ SECTION _____ IF CITY OR TOWN, STREET ADDRESS 303 Division Street North		16. THEMATIC CATEGORY		4. PRESENT LOCAL NAME(S) OR DESIGNATION(S) 303 Division Street North	5. OTHER NAME(S)
7. CITY OR TOWN IF RURAL, VICINITY Bonne Terre		17. DATE(S) OR PERIOD ca. 1905			
8. DESCRIPTION OF LOCATION		18. STYLE OR DESIGN Queen Anne			
		19. ARCHITECT OR ENGINEER			
		20. CONTRACTOR OR BUILDER			
		21. ORIGINAL USE, IF APPARENT Residence			
		22. PRESENT USE Residence			
		23. OWNERSHIP PUBLIC ( ) PRIVATE (X)			
		24. OWNER'S NAME AND ADDRESS IF KNOWN Not of Record			
		25. OPEN TO PUBLIC? YES ( ) NO (X)			
9. COORDINATES UTM LAT _____ LONG _____		26. LOCAL CONTACT PERSON OR ORGANIZATION		6. TOWNSHIP	RANGE
10. SITE ( ) STRUCTURE ( ) BUILDING (X) OBJECT ( )		27. OTHER SURVEYS IN WHICH INCLUDED			
11. ON NATIONAL REGISTER? YES ( ) NO ( )		38. PRESERVATION UNDERWAY? YES ( ) NO (X)			
12. IS IT ELIGIBLE? YES ( ) NO ( )		39. ENDANGERED? BY WHAT? YES ( ) NO (X)			
13. PART OF ESTAB. HIST. DISTRICT? YES ( ) NO ( )		40. VISIBLE FROM PUBLIC ROAD? YES (X) NO ( )			
14. DISTRICT POTENTIAL? YES ( ) NO ( )		41. DISTANCE FROM AND FRONTAGE ON ROAD			
15. NAME OF ESTABLISHED DISTRICT					
42. FURTHER DESCRIPTION OF IMPORTANT FEATURES		<div style="border: 1px solid black; padding: 10px; text-align: center;">             PHOTO MUST BE PROVIDED           </div>			
43. HISTORY AND SIGNIFICANCE					
44. DESCRIPTION OF ENVIRONMENT AND OUTBUILDINGS					
45. SOURCES OF INFORMATION		46. PREPARED BY 47. ORGANIZATION 48. DATE 8/4/89 49. REVISION DATE(S)			

RETURN THIS FORM WHEN COMPLETED TO: OFFICE OF HISTORIC PRESERVATION  
P.O. BOX 176  
JEFFERSON CITY, MISSOURI 65102  
PH. 314-751-5365

IF ADDITIONAL SPACE IS NEEDED, ATTACH SEPARATE SHEET(S) TO THIS FORM

Site No. \_\_\_\_\_

Indicate the chief topographical features, such as streams and elevations. Also indicate houses and roads. Indicate the site location by enclosing the site area with dotted line. Note scale of map and portion of section included in sketch map. Include drawings, photographs, etc. on additional pages.

Indicate part of  
section included in  
sketch map.


A 4x4 grid with cardinal directions N, S, E, W and a scale bar.

**Notes:**

**THIS IS PROBABLY THE ONE MOST IMPORTANT PART OF THIS DATA FORM!**

***Please Attach a copy of a topographic map with the site marked on it.***

Property # 102/ 303 N. Division Street

42. Architectural Description: 2 story brick, 3 bay, Queen Anne influenced residence built ca. 1905. The house has a stone foundation, gable and hipped roof of composition shingles and interior brick chimney. The main entrance has a ca. 1960 six panel wood door and added ca. 1960 wood pedimented surround. The original porch has been removed in recent years. The exterior brick has differing smooth and textured brick and both red and tan fired brick. Over the entrance is jack arching and above the entrance are two rows of belt coursing. Windows are original 1/1 light wood sash set within segmental arches. Above the windows is jack arching. On the south facade is a secondary entrance with a single light glass and frame door and single light rectangular transom. Also on this facade is a ca. 1960 1 story screen porch with square posts. At the roofline are hipped dormers with 1/1 light wood sash windows. On both the main and south bays are 2 story polygonal bays.

43. History and Significance: This two-story brick residence was built ca. 1905 and is a good example of a Queen Anne influenced residence. Its original one-story porch on the main facade has been removed in recent years.

44. Description of Environment and Outbuildings: The residence located at 303 N. Division Street is sited on a rectangular urban at the southwest corner of Buchanan and Division Streets.

45. Sources of Information: Sanborn maps.

10

10 N. DIVISION

JUNE 1927  
BONNETERRACE  
MO.

BONNE TERRE  
BASEBALL PARK

BUCHANAN AV.

STONE

JACKSON

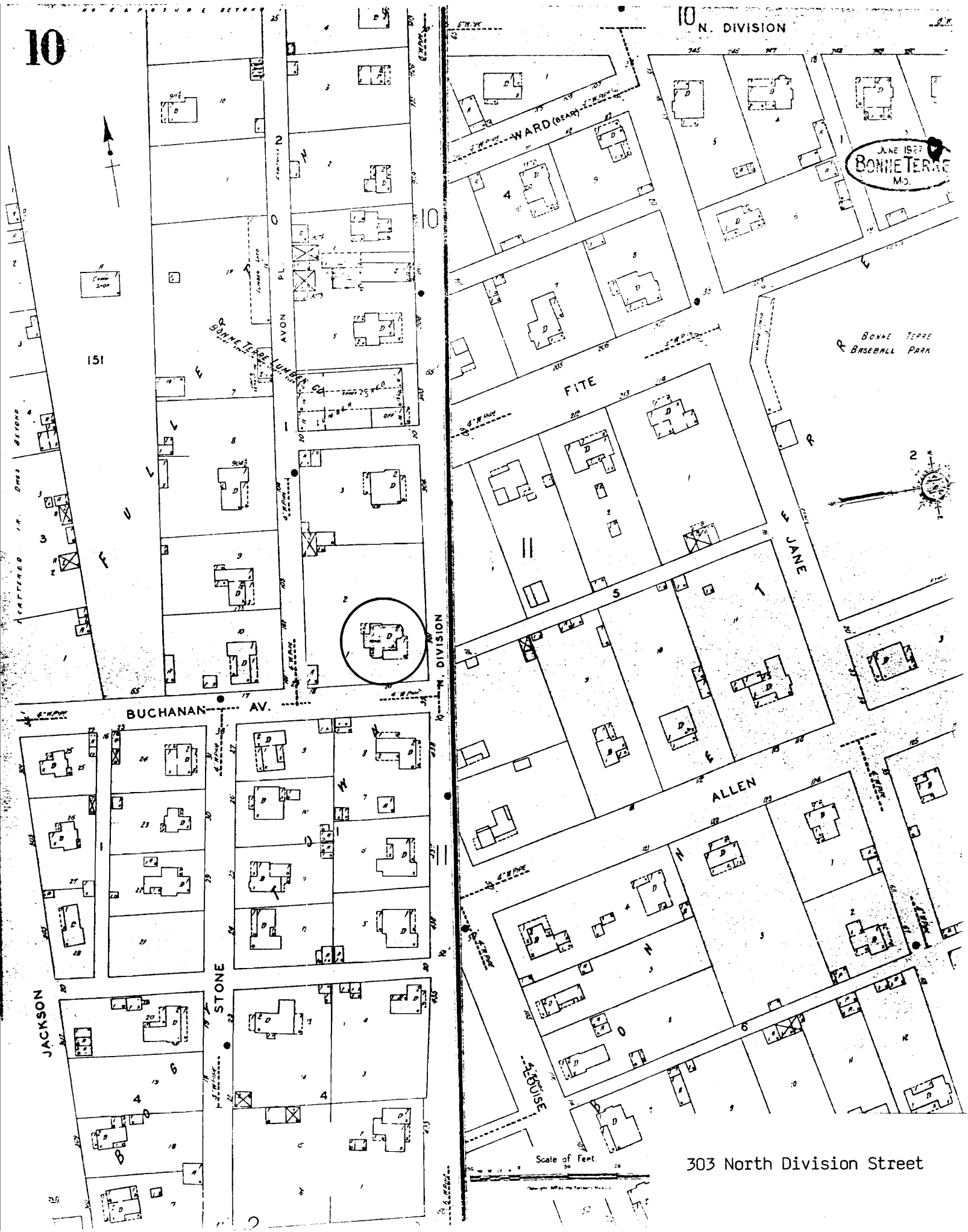
FITE

ALLEN


STOUT

Scale of Feet

303 North Division Street













# MISSOURI OFFICE OF HISTORIC PRESERVATION

## ARCHITECTURAL/HISTORIC INVENTORY SURVEY FORM

1. NO. 71		4. PRESENT LOCAL NAME(S) OR DESIGNATION(S)		1. NO. 71	
2. COUNTY St. Francois		5. OTHER NAME(S)			2. COUNTY St. Francois
3. LOCATION OF NEGATIVES					
6. SPECIFIC LEGAL LOCATION TOWNSHIP _____ RANGE _____ SECTION _____ IF CITY OR TOWN, STREET ADDRESS 323 North Division Street		16. THEMATIC CATEGORY		4. PRESENT LOCAL NAME(S) OR DESIGNATION(S) 323 North Division Street	
7. CITY OR TOWN IF RURAL, VICINITY Bonne Terre		17. DATE(S) OR PERIOD ca. 1900			
8. DESCRIPTION OF LOCATION		18. STYLE OR DESIGN Cross Gable			
		19. ARCHITECT OR ENGINEER		28. NO. OF STORIES 2.0	
		20. CONTRACTOR OR BUILDER			29. BASEMENT? YES (X) NO ( )
		21. ORIGINAL USE, IF APPARENT Residence			Below Grade
		22. PRESENT USE Residence		30. FOUNDATION MATERIAL Stone/Broken Course	
		23. OWNERSHIP PUBLIC ( ) PRIVATE (X)		31. WALL CONSTRUCTION Wood Frame	
		24. OWNER'S NAME AND ADDRESS IF KNOWN Rosemary Wann same		32. ROOF TYPE AND MATERIAL Gable/Composition	
		25. OPEN TO PUBLIC? YES ( ) NO (X)		33. NO. OF BAYS FRONT 3 SIDE 3	
		26. LOCAL CONTACT PERSON OR ORGANIZATION		34. WALL TREATMENT Shiplap Siding	
		27. OTHER SURVEYS IN WHICH INCLUDED		35. PLAN SHAPE Cross Gable	
9. COORDINATES UTM LAT _____ LONG _____				36. CHANGES (EXPLAIN IN NO. 42) ADDITION ( ) ALTERED ( ) MOVED ( )	
10. SITE ( ) STRUCTURE ( ) BUILDING (X) OBJECT ( )				37. CONDITION INTERIOR _____ EXTERIOR Good	
11. ON NATIONAL REGISTER? YES ( ) NO ( )		12. IS IT ELIGIBLE? YES ( ) NO ( )		38. PRESERVATION UNDERWAY? YES ( ) NO (X)	
13. PART OF ESTAB. HIST. DISTRICT? YES ( ) NO ( )		14. DISTRICT POTENTIAL? YES ( ) NO ( )		39. ENDANGERED? BY WHAT? YES ( ) NO (X)	
15. NAME OF ESTABLISHED DISTRICT				40. VISIBLE FROM PUBLIC ROAD? YES (X) NO ( )	
				41. DISTANCE FROM AND FRONTAGE ON ROAD	
42. FURTHER DESCRIPTION OF IMPORTANT FEATURES				5. OTHER NAME(S)	
43. HISTORY AND SIGNIFICANCE				6. TOWNSHIP	
44. DESCRIPTION OF ENVIRONMENT AND OUTBUILDINGS				RANGE	
45. SOURCES OF INFORMATION				SECTION	
46. PREPARED BY Thompson and Assoc.				47. ORGANIZATION National Park Service	
48. DATE 8/4/89					
49. REVISION DATE(S)					

RETURN THIS FORM WHEN COMPLETED TO: OFFICE OF HISTORIC PRESERVATION  
P.O. BOX 176  
JEFFERSON CITY, MISSOURI 65102  
PH. 314-751-5365

IF ADDITIONAL SPACE IS NEEDED, ATTACH  
SEPARATE SHEET(S) TO THIS FORM

Site No. \_\_\_\_\_

Section \_\_\_\_\_ Township \_\_\_\_\_ Range \_\_\_\_\_

Indicate part of section included in sketch map.


A 4x4 grid map with cardinal directions N, S, E, W and a scale bar.

**THIS IS PROBABLY THE ONE MOST IMPORTANT PART OF THIS DATA FORM!**

***Please Attach*** a copy of a topographic map with the site marked on it.



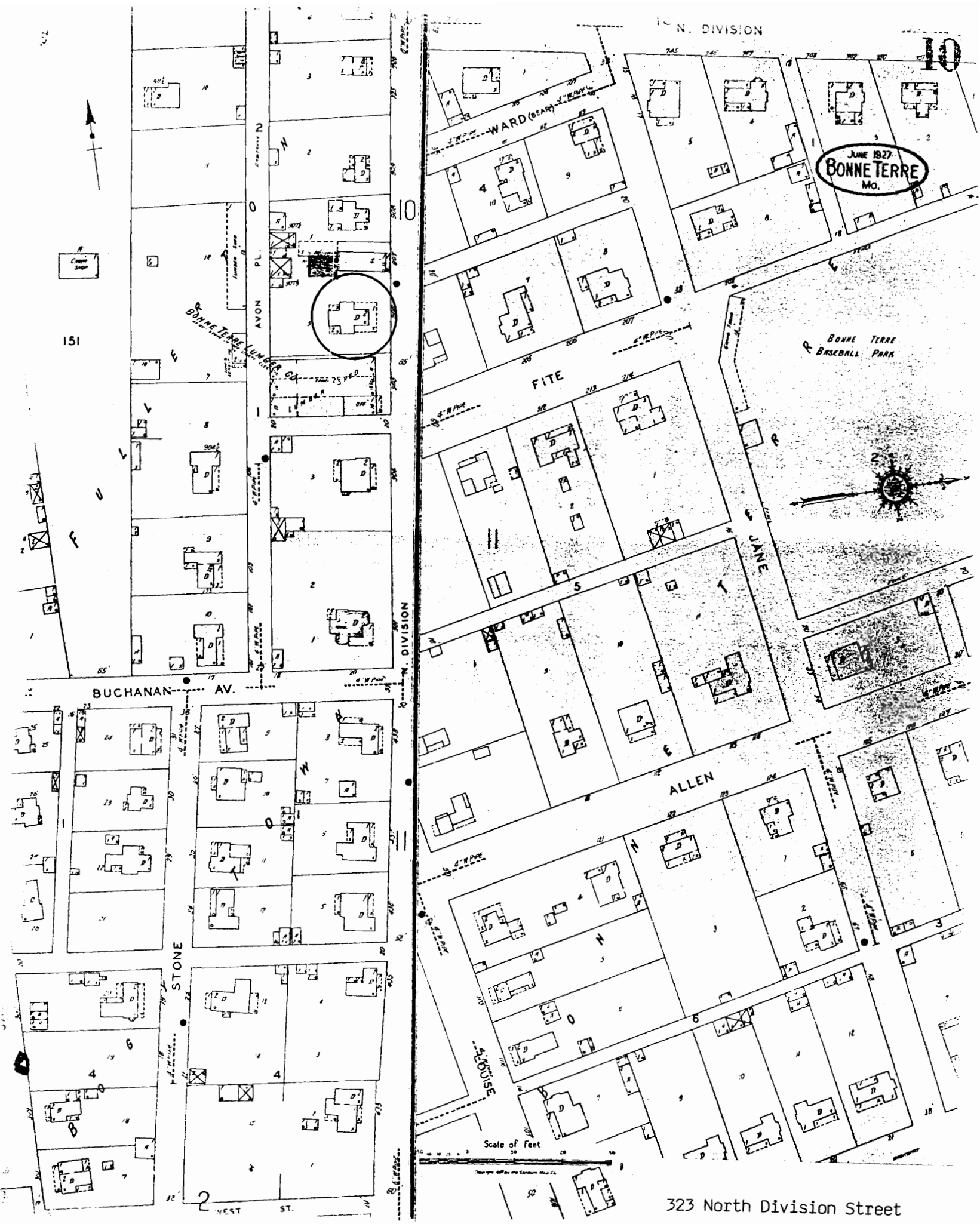
Property # 71/ 323 N. Division Street

42. Architectural Description: 2 story frame, 3 bay, rectangular plan residence built ca. 1900. The house has a cross gable roof with composition shingles, stone foundation, interior brick chimney and shiplap siding. On the main (E) facade is gable front bay with wood fishscale shingles in the gable field and a multi-light wood frame picture window on the first floor. The full width ca. 1930 porch on the main facade wraps partially around the side (N) and (S) facades. The porch has a gable front center bay and wood Doric columns. The entrance door is glass light and frame. Windows are 6/6 light wood sash. On the side (S) facade is a projecting gable front bay with fishscale shingles in the gable field and a bay window with multi-light wood frame windows on the first floor. There is also a 1 story porch enclosed with screen panels to the rear of the south facade. On the side (N) facade is a projecting gable front bay with wood fishscale shingles in the gable field and a multi-light wood frame window on the first story.

43. History and Significance: Built ca. 1900, this residential house form is known as a cross gable plan or "prow" house. Its distinguishing feature is the central projecting bay which extends towards the street. Although the porch has been altered most other detailing is intact.

44. Description of Environment and Outbuildings: The residence located at 323 North Division Street is sited on a rectangular urban lot in a residential area. To the rear is a 1 story frame carport/storage shed with a gable roof and shiplap siding.

45. Sources of Information: Sanborn maps.



323 North Division Street



# MISSOURI OFFICE OF HISTORIC PRESERVATION

## ARCHITECTURAL/HISTORIC INVENTORY SURVEY FORM

1. NO. 72		4. PRESENT LOCAL NAME(S) OR DESIGNATION(S)		1. NO. 72
2. COUNTY St. Francois		5. OTHER NAME(S) Nudelman's Store - Grocery Store		
3. LOCATION OF NEGATIVES				4. PRESENT LOCAL NAME(S) OR DESIGNATION(S) 403 North Division Street
6. SPECIFIC LEGAL LOCATION TOWNSHIP _____ RANGE _____ SECTION _____ IF CITY OR TOWN, STREET ADDRESS 403 North Division Street		16. THEMATIC CATEGORY Commerce		
7. CITY OR TOWN IF RURAL, VICINITY Bonne Terre		17. DATE(S) OR PERIOD ca. 1905		29. BASEMENT? YES ( ) NO (X)
8. DESCRIPTION OF LOCATION		18. STYLE OR DESIGN 20th Century Vern. Comm.		
		19. ARCHITECT OR ENGINEER		31. WALL CONSTRUCTION Wood Frame
		20. CONTRACTOR OR BUILDER		
		21. ORIGINAL USE, IF APPARENT Commercial		33. NO. OF BAYS FRONT 3 SIDE N/A
		22. PRESENT USE Storage		
		23. OWNERSHIP PUBLIC ( ) PRIVATE (X)		35. PLAN SHAPE Rect.
		24. OWNER'S NAME AND ADDRESS IF KNOWN Not of Record		
9. COORDINATES UTM LAT LONG		25. OPEN TO PUBLIC? YES ( ) NO (X)		37. CONDITION INTERIOR _____ EXTERIOR Good
10. SITE ( ) STRUCTURE ( ) BUILDING (X) OBJECT ( )		26. LOCAL CONTACT PERSON OR ORGANIZATION		
11. ON NATIONAL REGISTER? YES ( ) NO ( )		27. OTHER SURVEYS IN WHICH INCLUDED		39. ENDANGERED? BY WHAT? YES ( ) NO (X)
12. IS IT ELIGIBLE? YES ( ) NO ( )				
13. PART OF ESTAB. HIST. DISTRICT? YES ( ) NO ( )				41. DISTANCE FROM AND FRONTAGE ON ROAD
14. DISTRICT POTENTIAL? YES ( ) NO ( )				
15. NAME OF ESTABLISHED DISTRICT				
42. FURTHER DESCRIPTION OF IMPORTANT FEATURES				5. OTHER NAME(S) Nudelman's Store
43. HISTORY AND SIGNIFICANCE				6. TOWNSHIP
44. DESCRIPTION OF ENVIRONMENT AND OUTBUILDINGS				RANGE
45. SOURCES OF INFORMATION				SECTION
RETURN THIS FORM WHEN COMPLETED TO: OFFICE OF HISTORIC PRESERVATION P.O. BOX 176 JEFFERSON CITY, MISSOURI 65102 PH. 314-751-5365		46. PREPARED BY Thompson and Assoc.		47. ORGANIZATION Missouri State Historic Society
IF ADDITIONAL SPACE IS NEEDED, ATTACH SEPARATE SHEET(S) TO THIS FORM		48. DATE 8/4/89		

Site No. \_\_\_\_\_

Section \_\_\_\_\_

**Township**

### Range

Indicate the chief topographical features, such as streams and elevations. Also indicate houses and roads. Indicate the site location by enclosing the site area with dotted line. Note scale of map and portion of section included in sketch map. Include drawings, photographs, etc. on additional pages.

Indicate part of section included in sketch map.


**N**

W

E

**S**

**Notes:**

**THIS IS PROBABLY THE ONE MOST IMPORTANT PART OF THIS DATA FORM!**

***Please Attach*** a copy of a topographic map with the site marked on it.



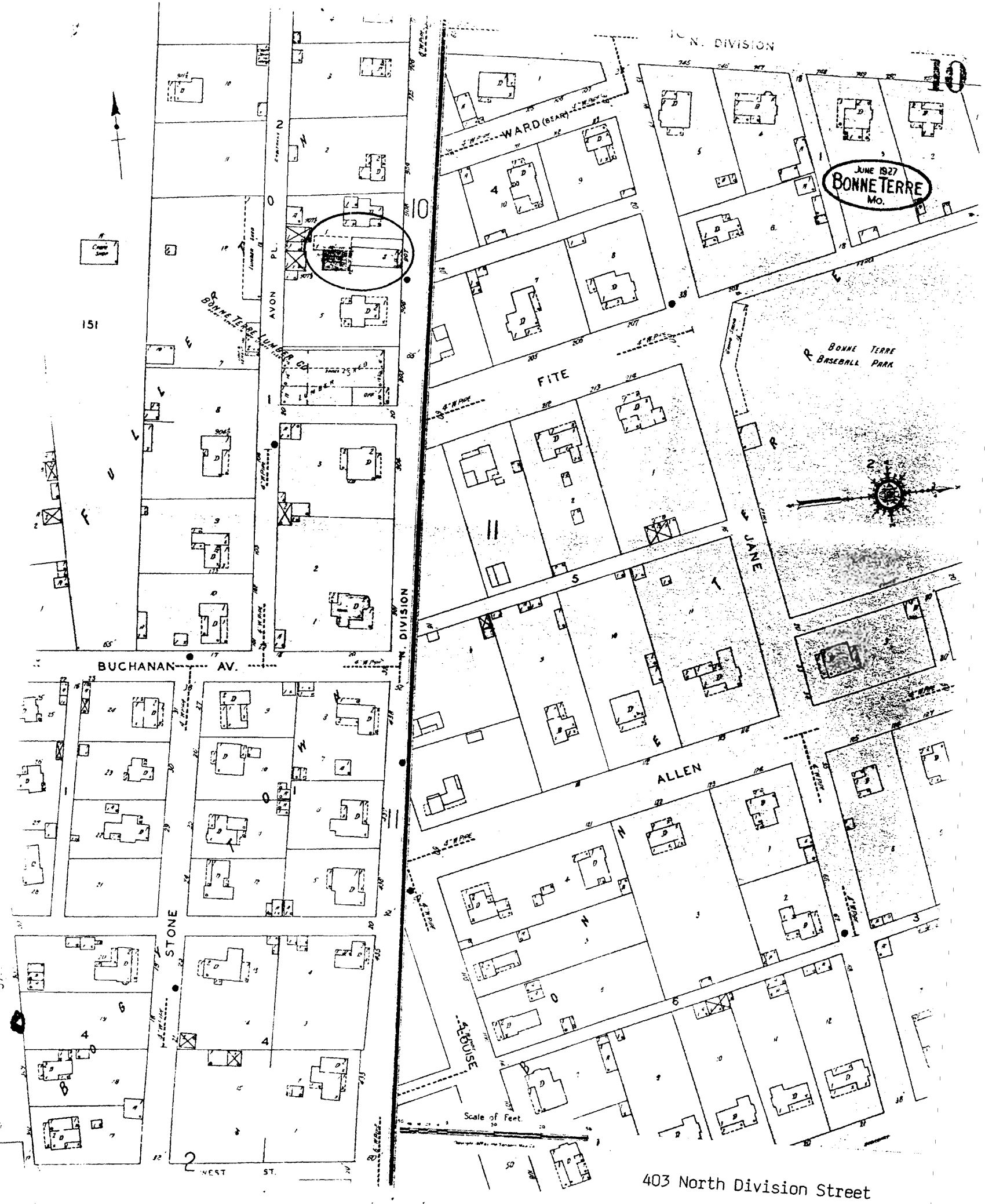
Property # 72/ 403 N. Division Street

42. Architectural Description: 1 story brick, 3 bay, ca. 1905 commercial building. On the main (E) facade is an original storefront with a recessed entrance. The entrance has an original single light glass and frame door. Over the door is a rectangular single light transom. The flanking display windows have been altered and enclosed with wood panels and has ca. 1970 glass windows. The windows rest on original glazed yellow brick bulkheads. Over the windows is a copper transom bar and single light transoms with opaque glass. Over the storefront is a wood shed hood with diagonal supports brackets. Above the hood is an undecorated facade of wire brick and a stepped parapet of yellow glazed brick. The interior is composed of open floor space and no original details remain.

43. History and Significance: This one-story commercial building was completed ca. 1905 and was occupied by a variety of grocery stores in the early 1900s. The best known grocery at this location was Nudelman's which was in business for several decades. The building is a typical commercial structure of the period and is presently vacant.

44. Description of Environment and Outbuildings: The commercial building located at 403 North Division Street is sited on a rectangular urban lot in a residential area.

45. Sources of Information: Sanborn maps, neighbors.



403 North Division Street



# MISSOURI OFFICE OF HISTORIC PRESERVATION

## ARCHITECTURAL/HISTORIC INVENTORY SURVEY FORM

1. NO. 73		4. PRESENT LOCAL NAME(S) OR DESIGNATION(S)		1. NO. 73	2. COUNTY St. Francois	4. PRESENT LOCAL NAME(S) OR DESIGNATION(S) 101 South Division Street			
2. COUNTY St. Francois		5. OTHER NAME(S)							
3. LOCATION OF NEGATIVES									
6. SPECIFIC LEGAL LOCATION TOWNSHIP _____ RANGE _____ SECTION _____ IF CITY OR TOWN, STREET ADDRESS 101 South Division Street		16. THEMATIC CATEGORY Commerce		28. NO. OF STORIES 2.0	5. OTHER NAME(S)	6. TOWNSHIP	RANGE	SECTION	
7. CITY OR TOWN IF RURAL, VICINITY Bonne Terre		17. DATE(S) OR PERIOD ca. 1900		29. BASEMENT? YES ( ) NO (X)					
8. DESCRIPTION OF LOCATION		18. STYLE OR DESIGN 20th Century Vernacular Comm.		30. FOUNDATION MATERIAL Stone					
		19. ARCHITECT OR ENGINEER		31. WALL CONSTRUCTION Wood Frame					
		20. CONTRACTOR OR BUILDER		32. ROOF TYPE AND MATERIAL Gable/Composition					
		21. ORIGINAL USE, IF APPARENT Commercial		33. NO. OF BAYS FRONT 3 SIDE 5					
		22. PRESENT USE Commercial		34. WALL TREATMENT Stamped Metal					
		23. OWNERSHIP PUBLIC ( ) PRIVATE (X)		35. PLAN SHAPE Rect.					
		24. OWNER'S NAME AND ADDRESS IF KNOWN Paul R. Eaton same		36. CHANGES (EXPLAIN IN NO. 42) ADDITION ( ) ALTERED (X) MOVED ( )					
		25. OPEN TO PUBLIC? YES ( ) NO (X)		37. CONDITION INTERIOR _____ EXTERIOR Fair					
		26. LOCAL CONTACT PERSON OR ORGANIZATION		38. PRESERVATION UNDERWAY? YES ( ) NO (X)					
		27. OTHER SURVEYS IN WHICH INCLUDED		39. ENDANGERED? BY WHAT? YES ( ) NO (X)					
				40. VISIBLE FROM PUBLIC ROAD? YES (X) NO ( )					
				41. DISTANCE FROM AND FRONTAGE ON ROAD					
9. COORDINATES UTM LAT _____ LONG _____				42. FURTHER DESCRIPTION OF IMPORTANT FEATURES					PHOTO MUST BE PROVIDED
10. SITE ( ) STRUCTURE ( ) BUILDING (X) OBJECT ( )				43. HISTORY AND SIGNIFICANCE					
11. ON NATIONAL REGISTER? YES ( ) NO ( )		12. IS IT ELIGIBLE? YES ( ) NO ( )		44. DESCRIPTION OF ENVIRONMENT AND OUTBUILDINGS					
13. PART OF ESTAB. HIST. DISTRICT? YES ( ) NO ( )		14. DISTRICT POTENTIAL? YES ( ) NO ( )		45. SOURCES OF INFORMATION			46. PREPARED BY Thompson and Assoc.		
15. NAME OF ESTABLISHED DISTRICT				47. ORGANIZATION National			48. DATE 8/4/89		
				49. REVISION DATE(S)					
				RETURN THIS FORM WHEN COMPLETED TO: OFFICE OF HISTORIC PRESERVATION P.O. BOX 176 JEFFERSON CITY, MISSOURI 65102 PH. 314-751-5365					
				IF ADDITIONAL SPACE IS NEEDED, ATTACH SEPARATE SHEET(S) TO THIS FORM					

Site No. \_\_\_\_\_

Indicate the chief topographical features, such as streams and elevations. Also indicate houses and roads. Indicate the site location by enclosing the site area with dotted line. Note scale of map and portion of section included in sketch map. Include drawings, photographs, etc. on additional pages.

Indicate part of  
section included in  
sketch map.


A 4x4 grid map with cardinal directions N, S, E, W. A small vertical scale bar is on the left.

**Notes:**

**THIS IS PROBABLY THE ONE MOST IMPORTANT PART OF THIS DATA FORM!**

***Please Attach*** a copy of a topographic map with the site marked on it.



Property # 73/ 101 S. Division Street

42. Architectural Description: 2 story frame, 3 bay, rectangular plan commercial building constructed ca. 1900. The building has a false front on the main facade and the exterior is of metal siding stamped to resemble rock faced stone. The storefront has been completely altered with added wood panels and display windows. The main entrance is chamfered with a ca. 1980 metal and glass door. Across the storefront is the top of the second story porch which is supported by ca. 1950 metal posts. On the second story is a full width shed porch with square posts. The central bay of this facade has an original 4 panel door and single light rectangular transom. Windows are original 2/2 light rectangular wood sash. On the north facade are 3 entrances with 2 added doors and 1 original 4 panel door. At the rear is a ca. 1940 1 story shed roof addition.

43. History and Significance: Built ca. 1900, this two-story commercial building housed a variety of businesses during the 20th century on its first floor and apartments on the second floor. The building retains its original stamped metal exterior and second story porch, however, the original storefront has been removed.

44. Description of Environment and Outbuildings: The commercial building located at 101 S. Division Street is sited on a rectangular urban lot at the northwest corner of Division and Johnson Streets.

45. Sources of Information: Sanborn maps.



JUNE 1927  
BONNE TERRE  
MO.

10

WEST ST.

2

ST. JOSEPH

GROVE

N. DIVISION

HIGH SCHOOL

BONNE TERRE PUBLIC SCHOOL

W. SCHOOL

LONG

3

4

13

W. JOHNSON

CHRISTIAN CHURCH

MINER'S LUMBER CO.

S. DIVISION

Scale of Feet

101 South Division Street



# MISSOURI OFFICE OF HISTORIC PRESERVATION

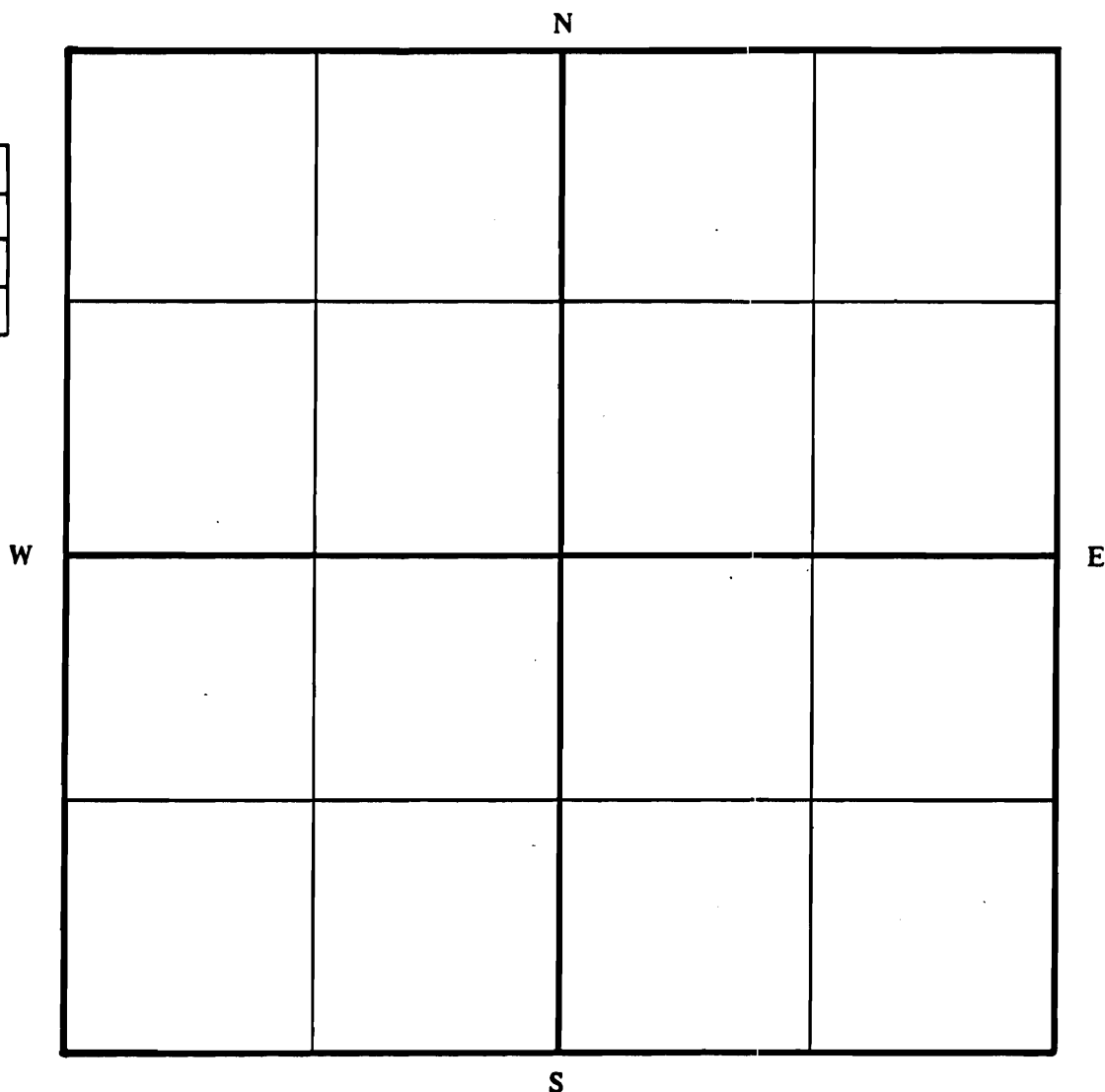
## ARCHITECTURAL/HISTORIC INVENTORY SURVEY FORM

1. NO. 74		4. PRESENT LOCAL NAME(S) OR DESIGNATION(S)		1. NO. 74	2. COUNTY St. Francois		
2. COUNTY St. Francois		5. OTHER NAME(S)					
3. LOCATION OF NEGATIVES				4. PRESENT LOCAL NAME(S) OR DESIGNATION(S) 107 South Division Street	5. OTHER NAME(S)		
6. SPECIFIC LEGAL LOCATION TOWNSHIP _____ RANGE _____ SECTION _____ IF CITY OR TOWN, STREET ADDRESS 107 South Division Street		16. THEMATIC CATEGORY Commerce				28. NO. OF STORIES 1.0	
7. CITY OR TOWN IF RURAL, VICINITY Bonne Terre		17. DATE(S) OR PERIOD ca. 1905				29. BASEMENT? YES ( ) NO (X)	
8. DESCRIPTION OF LOCATION		18. STYLE OR DESIGN 20th Century Vernacular Comm.				30. FOUNDATION MATERIAL Concrete	
		19. ARCHITECT OR ENGINEER				31. WALL CONSTRUCTION Wood Frame	
		20. CONTRACTOR OR BUILDER				32. ROOF TYPE AND MATERIAL Gable/Corrugate Metal	
		21. ORIGINAL USE, IF APPARENT Commercial				33. NO. OF BAYS FRONT 3 SIDE 2	
		22. PRESENT USE Vacant				34. WALL TREATMENT Weatherboard Siding	
		23. OWNERSHIP PUBLIC ( ) PRIVATE (X)				35. PLAN SHAPE Rect.	
		24. OWNER'S NAME AND ADDRESS IF KNOWN Not of Record				36. CHANGES (EXPLAIN IN NO. 42) ADDITION ( ) ALTERED (X) MOVED ( )	
9. COORDINATES LAT _____ LONG _____ UTM		25. OPEN TO PUBLIC? YES ( ) NO (X)		37. CONDITION INTERIOR _____ EXTERIOR Fair			
10. SITE ( ) STRUCTURE ( ) BUILDING (X) OBJECT ( )		26. LOCAL CONTACT PERSON OR ORGANIZATION		38. PRESERVATION UNDERWAY? YES ( ) NO (X)			
11. ON NATIONAL REGISTER? YES ( ) NO ( )		27. OTHER SURVEYS IN WHICH INCLUDED		39. ENDANGERED? BY WHAT? YES (X) NO ( ) Neglect			
12. IS IT ELIGIBLE? YES ( ) NO ( )				40. VISIBLE FROM PUBLIC ROAD? YES (X) NO ( )			
13. PART OF ESTAB. HIST. DISTRICT? YES ( ) NO ( )				41. DISTANCE FROM AND FRONTAGE ON ROAD			
14. DISTRICT POTENTIAL? YES ( ) NO ( )							
15. NAME OF ESTABLISHED DISTRICT							
42. FURTHER DESCRIPTION OF IMPORTANT FEATURES				PHOTO MUST BE PROVIDED			
43. HISTORY AND SIGNIFICANCE							
44. DESCRIPTION OF ENVIRONMENT AND OUTBUILDINGS							
45. SOURCES OF INFORMATION				46. PREPARED BY Jefferson and Assoc. Jefferson City, MO			
				47. ORGANIZATION Missouri Historical Society			
				48. DATE 8/4/89			
				49. REVISION DATE(S)			
RETURN THIS FORM WHEN COMPLETED TO:		OFFICE OF HISTORIC PRESERVATION P.O. BOX 176 JEFFERSON CITY, MISSOURI 65102 PH. 314-751-5365					
IF ADDITIONAL SPACE IS NEEDED, ATTACH SEPARATE SHEET(S) TO THIS FORM							
				6. TOWNSHIP			
				RANGE			
				SECTION			

Site No. \_\_\_\_\_

Section \_\_\_\_\_ Township \_\_\_\_\_ Range \_\_\_\_\_

Indicate part of  
section included in  
sketch map.

**Notes:**

**THIS IS PROBABLY THE ONE MOST IMPORTANT PART OF THIS DATA FORM!**

***Please Attach*** a copy of a topographic map with the site marked on it.



Property # 74/ 107 S. Division Street

42. Architectural Description: 1 story frame, 3 bay, rectangular plan commercial building built ca. 1905 with a false front on the main facade. The main entrance has an original 4 panel frame door and rectangular single light transom. Flanking the door are single light display windows, above which are transom bars and 3 light transoms. The door and display windows have been covered with wood panels. Windows on the side facades are original 2/2 light rectangular wood sash.

43. History and Significance: This small commercial building was constructed ca. 1905 and is a good example of a false front design structure. It was occupied by various businesses in the 20th century and is presently vacant.

44. Description of Environment and Outbuildings: The commercial building at 107 S. Division Street is sited on a rectangular urban lot in a commercial area.

45. Sources of Information: Sanborn maps.



JUNE 1927  
BONNE TERRE  
MO.

ST. JOSEPH

10

WEST ST.

2

N. DIVISION

GROVE

8

W. SCHOOL

LONG

3

W. JOHNSON

CHR. ST. CHURCH

MINER'S LUMBER CO.

S. DIVISION

Scale of Feet.

107  
South Division Street



# MISSOURI OFFICE OF HISTORIC PRESERVATION

## ARCHITECTURAL/HISTORIC INVENTORY SURVEY FORM

1. NO. 75		4. PRESENT LOCAL NAME(S) OR DESIGNATION(S) The Coal Bin Lounge and Bar		1. NO. 75	2. COUNTY St. Francois
2. COUNTY St. Francois		5. OTHER NAME(S) General Store/Hare's Cash Store			
3. LOCATION OF NEGATIVES		6. SPECIFIC LEGAL LOCATION TOWNSHIP _____ RANGE _____ SECTION _____ IF CITY OR TOWN, STREET ADDRESS 112 South Division Street		4. PRESENT LOCAL NAME(S) OR DESIGNATION(S) The Coal Bin Lounge and Bar	5. GENERAL NAME(S) Hare's Cash Store
7. CITY OR TOWN IF RURAL, VICINITY Bonne Terre		16. THEMATIC CATEGORY Commercial			
8. DESCRIPTION OF LOCATION		17. DATE(S) OR PERIOD ca. 1920			
		18. STYLE OR DESIGN 20th Century Vernacular Comm.			
		19. ARCHITECT OR ENGINEER			
		20. CONTRACTOR OR BUILDER			
		21. ORIGINAL USE, IF APPARENT Commercial			
		22. PRESENT USE Vacant/Lounge/Bar			
		23. OWNERSHIP PUBLIC ( ) PRIVATE ( )			
		24. OWNER'S NAME AND ADDRESS IF KNOWN Judy Cross & Shirley Turner same			
9. COORDINATES UTM LAT _____ LONG _____		25. OPEN TO PUBLIC? YES (X) NO ( )		6. TOWNSHIP	RANGE
10. SITE ( ) STRUCTURE ( ) BUILDING (X) OBJECT ( )		26. LOCAL CONTACT PERSON OR ORGANIZATION			
11. ON NATIONAL REGISTER? YES ( ) NO ( )		27. OTHER SURVEYS IN WHICH INCLUDED			
12. IS IT ELIGIBLE? YES ( ) NO ( )					
13. PART OF ESTAB. HIST. DISTRICT? YES ( ) NO ( )					
14. DISTRICT POTENTIAL? YES ( ) NO ( )					
15. NAME OF ESTABLISHED DISTRICT					
42. FURTHER DESCRIPTION OF IMPORTANT FEATURES		PHOTO MUST BE PROVIDED			
43. HISTORY AND SIGNIFICANCE					
44. DESCRIPTION OF ENVIRONMENT AND OUTBUILDINGS					
45. SOURCES OF INFORMATION		46. PREPARED BY Thomas and Assoc.			
RETURN THIS FORM WHEN COMPLETED TO: OFFICE OF HISTORIC PRESERVATION P.O. BOX 176 JEFFERSON CITY, MISSOURI 65102 PH. 314-751-5365		47. ORGANIZATION Nashville, TN		48. DATE 8/4/89	49. REVISION DATE(S)
IF ADDITIONAL SPACE IS NEEDED, ATTACH SEPARATE SHEET(S) TO THIS FORM					

Site No. \_\_\_\_\_

Indicate the chief topographical features, such as streams and elevations. Also indicate houses and roads. Indicate the site location by enclosing the site area with dotted line. Note scale of map and portion of section included in sketch map. Include drawings, photographs, etc. on additional pages.


**Notes:**

***Please Attach a copy of a topographic map with the site marked on it.***



Property # 75/ 112 S. Division Street

42. Architectural Description: 1 story brick, 3 bay, rectangular plan commercial building built ca. 1920. The building has a stone foundation, gable roof, interior brick chimney and stucco exterior. At the roofline is a parapet wall with pebbles embedded in the stucco exterior. On the main (W) facade is a full width porch with a metal shed roof supported by original wood knee brackets and added metal columns. The original storefront remains with center double entrance doors of glass light and frame and multi-light transom. The large storefront windows are divided into three sections with multi-light transom and stucco finish bulkhead. On the side (S) facade is a wood panelled door and 1/1 light wood sash window. Also on the side (S) facade is a 1 story concrete block addition with shed roof and metal entrance door.

43. History and Significance: This one-story commercial building was constructed ca. 1920 and retains much of its original storefront. It housed a variety of businesses in the 20th century.

44. Description of Environment and Outbuildings: The commercial building located at 112 S. Division Street is sited on a rectangular urban lot in a commercial area.

45. Sources of Information: Sanborn maps.

3

JUNE 1927  
BONNETERRE  
MO.

BENHAM

N. DIVISION

155

WALL

COMMERCIAL HOTEL

CENTURY AVE. CHURCH

PARK AV.

W. SCHOOL

E. SCHOOL

MOVIES

2

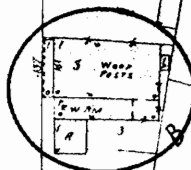
S. DIVISION

E. SCHOOL

BAPTIST CHURCH

E. JOHNSON

MOUND



VINE

VINE

CROSS

MOUND

8

Scale of Feet



# MISSOURI OFFICE OF HISTORIC PRESERVATION

## ARCHITECTURAL/HISTORIC INVENTORY SURVEY FORM

1. NO. 76		4. PRESENT LOCAL NAME(S) OR DESIGNATION(S)		1. NO. 76	2. COUNTY St. Francois	4. PRESENT LOCAL NAME(S) OR DESIGNATION(S) 106 Dover Street
2. COUNTY St. Francois		5. OTHER NAME(S)				
3. LOCATION OF NEGATIVES		6. SPECIFIC LEGAL LOCATION TOWNSHIP _____ RANGE _____ SECTION _____ IF CITY OR TOWN, STREET ADDRESS 106 Dover Street		16. THEMATIC CATEGORY		28. NO. OF STORIES 1.5
7. CITY OR TOWN IF RURAL, VICINITY Bonne Terre		17. DATE(S) OR PERIOD ca. 1900		29. BASEMENT? YES (X) NO ( )		30. FOUNDATION MATERIAL Poured Concrete
8. DESCRIPTION OF LOCATION		18. STYLE OR DESIGN 20th century vernacular		31. WALL CONSTRUCTION Wood Frame		32. ROOF TYPE AND MATERIAL Gable/Composition
9. COORDINATES UTM LAT _____ LONG _____		19. ARCHITECT OR ENGINEER		33. NO. OF BAYS FRONT 3 SIDE 2		34. WALL TREATMENT Asbestos Siding
10. SITE ( ) STRUCTURE ( ) BUILDING (X) OBJECT ( )		20. CONTRACTOR OR BUILDER		35. PLAN SHAPE Rect.		36. CHANGES (EXPLAIN IN NO. 42) ADDITION ( ) ALTERED (X) MOVED ( )
11. ON NATIONAL REGISTER? YES ( ) NO ( )		21. ORIGINAL USE, IF APPARENT Residence		37. CONDITION INTERIOR _____ EXTERIOR Fair		38. PRESERVATION UNDERWAY? YES ( ) NO (X)
12. IS IT ELIGIBLE? YES ( ) NO ( )		22. PRESENT USE Residence		39. ENDANGERED? BY WHAT? YES ( ) NO (X)		40. VISIBLE FROM PUBLIC ROAD? YES (X) NO ( )
13. PART OF ESTAB. HIST. DISTRICT? YES ( ) NO ( )		23. OWNERSHIP PUBLIC ( ) PRIVATE (X)		41. DISTANCE FROM AND FRONTAGE ON ROAD		
14. DISTRICT POTENTIAL? YES ( ) NO ( )		24. OWNER'S NAME AND ADDRESS IF KNOWN Danny Pratt same		5. OTHER NAME(S)		
15. NAME OF ESTABLISHED DISTRICT		25. OPEN TO PUBLIC? YES ( ) NO (X)		6. TOWNSHIP		
42. FURTHER DESCRIPTION OF IMPORTANT FEATURES		26. LOCAL CONTACT PERSON OR ORGANIZATION		RANGE		
43. HISTORY AND SIGNIFICANCE		27. OTHER SURVEYS IN WHICH INCLUDED		SECTION		
44. DESCRIPTION OF ENVIRONMENT AND OUTBUILDINGS		45. SOURCES OF INFORMATION		46. PREPARED BY Thomason and Assoc. HISTORIC ORGANIZATION - Davis Corp. Nashville, Tenn.		
46. RETURN THIS FORM WHEN COMPLETED TO: OFFICE OF HISTORIC PRESERVATION P.O. BOX 176 JEFFERSON CITY, MISSOURI 65102 PH. 314-751-5365		47. DATE 8/4/89		48. REVISION DATE(S)		

IF ADDITIONAL SPACE IS NEEDED, ATTACH SEPARATE SHEET(S) TO THIS FORM

Site No. \_\_\_\_\_

Indicate the chief topographical features, such as streams and elevations. Also indicate houses and roads. Indicate the site location by enclosing the site area with dotted line. Note scale of map and portion of section included in sketch map. Include drawings, photographs, etc. on additional pages.

Indicate part of section included in sketch map.


A 4x4 grid map with cardinal directions N, S, E, W and a scale bar.

**Notes:**

**THIS IS PROBABLY THE ONE MOST IMPORTANT PART OF THIS DATA FORM!**

***Please Attach a copy of a topographic map with the site marked on it.***



Property # 76/ 106 Dover Street

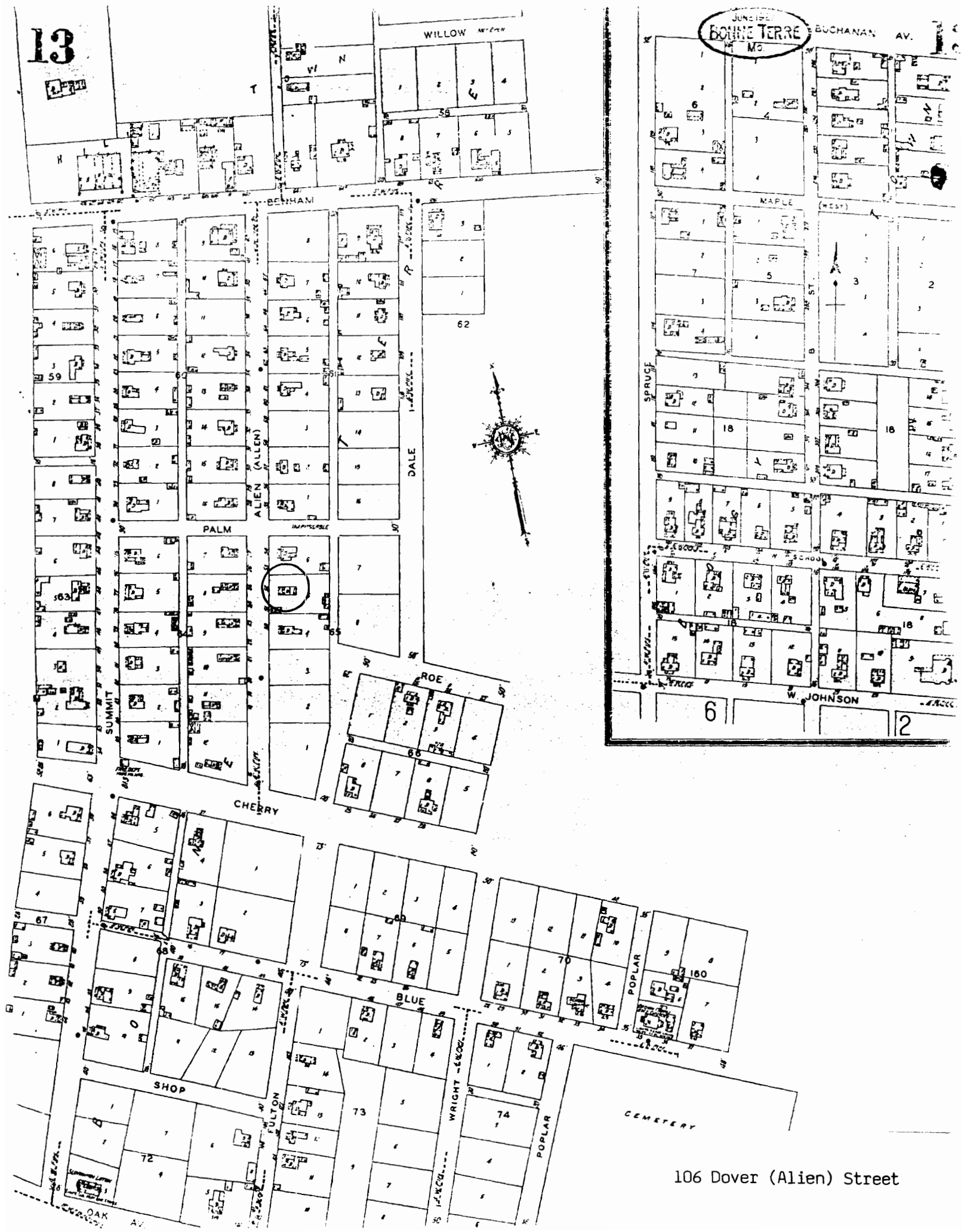
42. Architectural Description: 1 1/2 story frame, 3 bay, rectangular plan residence with a rear 1 story ell built ca. 1900. The house also has a shed roof wing on the south facade. The house has a poured concrete foundation, gable roof with composition shingles, interior brick chimneys, and asbestos siding. On the main (W) facade is a full width shed porch with original milled columns and vergeboard brackets. The main entrance has a ca. 1925 multi-light glass and frame door. The secondary entrance in the shed wing has an original single light glass and frame door. Windows are ca. 1925 3/1 vertical light wood sash. The porch on the shed wing has ca. 1960 wrought iron columns.

43. History and Significance: This residence was built ca. 1900 as worker housing in the Hunky Hill section of Bonne Terre. The St. Joseph Lead Company was probably responsible for its construction and it is similar to several others in this section of town.

44. Description of Environment and Outbuildings: The residence located at 106 Dover Street is sited on a rectangular urban lot in a residential area. To the south is a 1 story frame, ca. 1920 shed with gable roof. Also at the rear is a ca. 1920 1 story frame shed.

45. Sources of Information: Sanborn maps, visual inspection.

13



106 Dover (Alien) Street



# MISSOURI OFFICE OF HISTORIC PRESERVATION

## ARCHITECTURAL/HISTORIC INVENTORY SURVEY FORM

1. NO. 77		4. PRESENT LOCAL NAME(S) OR DESIGNATION(S)		1. NO. 77	2. COUNTY St. Francois
2. COUNTY St. Francois		5. OTHER NAME(S)			
3. LOCATION OF NEGATIVES				4. PRESENT LOCAL NAME(S) OR DESIGNATION(S) 109 Dover Street	5. OTHER NAME(S)
6. SPECIFIC LEGAL LOCATION TOWNSHIP _____ RANGE _____ SECTION _____ IF CITY OR TOWN, STREET ADDRESS 109 Dover Street		16. THEMATIC CATEGORY			
7. CITY OR TOWN IF RURAL, VICINITY Bonne Terre		17. DATE(S) OR PERIOD ca. 1900		28. NO. OF STORIES 2.0	
8. DESCRIPTION OF LOCATION		18. STYLE OR DESIGN 20th century vernacular		29. BASEMENT? YES (X) Below Grade NO ( )	
		19. ARCHITECT OR ENGINEER		30. FOUNDATION MATERIAL Concrete	
		20. CONTRACTOR OR BUILDER		31. WALL CONSTRUCTION Wood Frame	
		21. ORIGINAL USE, IF APPARENT Residence		32. ROOF TYPE AND MATERIAL Gable/Composition	
		22. PRESENT USE Residence		33. NO. OF BAYS FRONT 3 SIDE 4	
		23. OWNERSHIP PUBLIC ( ) PRIVATE (X)		34. WALL TREATMENT Asbestos Shingle	
		24. OWNER'S NAME AND ADDRESS IF KNOWN Brenda Camden same		35. PLAN SHAPE Rect.	
9. COORDINATES UTM LAT _____ LONG _____		25. OPEN TO PUBLIC? YES ( ) NO (X)		36. CHANGES (EXPLAIN IN NO. 42) ADDITION ( ) ALTERED ( ) MOVED ( )	
10. SITE ( ) STRUCTURE ( ) BUILDING (X) OBJECT ( )		26. LOCAL CONTACT PERSON OR ORGANIZATION		37. CONDITION INTERIOR _____ EXTERIOR Good	
11. ON NATIONAL REGISTER? YES ( ) NO ( )		27. OTHER SURVEYS IN WHICH INCLUDED		38. PRESERVATION UNDERWAY? YES ( ) NO (X)	
12. IS IT ELIGIBLE? YES ( ) NO ( )				39. ENDANGERED? BY WHAT? YES ( ) NO (X)	
13. PART OF ESTAB. HIST. DISTRICT? YES ( ) NO ( )				40. VISIBLE FROM PUBLIC ROAD? YES (X) NO ( )	
14. DISTRICT POTENTIAL? YES ( ) NO ( )				41. DISTANCE FROM AND FRONTAGE ON ROAD	
15. NAME OF ESTABLISHED DISTRICT					
42. FURTHER DESCRIPTION OF IMPORTANT FEATURES				<div style="border: 1px solid black; padding: 10px; text-align: center;">             PHOTO MUST  BE PROVIDED           </div>	
43. HISTORY AND SIGNIFICANCE					
44. DESCRIPTION OF ENVIRONMENT AND OUTBUILDINGS					
45. SOURCES OF INFORMATION				46. PREPARED BY Thomason and Assoc. 47. ORGANIZATION Nashville, TN 48. DATE 8/4/89 49. REVISION DATE(S)	

RETURN THIS FORM WHEN COMPLETED TO: OFFICE OF HISTORIC PRESERVATION  
P.O. BOX 176  
JEFFERSON CITY, MISSOURI 65102  
PH. 314-751-5365

IF ADDITIONAL SPACE IS NEEDED, ATTACH  
SEPARATE SHEET(S) TO THIS FORM

Site No. \_\_\_\_\_

Indicate the chief topographical features, such as streams and elevations. Also indicate houses and roads. Indicate the site location by enclosing the site area with dotted line. Note scale of map and portion of section included in sketch map. Include drawings, photographs, etc. on additional pages.

Indicate part of section included in sketch map.


A 4x4 grid map. The grid is composed of 16 squares. The cardinal directions are labeled: 'N' at the top center, 'S' at the bottom center, 'E' on the right side, and 'W' on the left side. A scale bar is located on the left side, outside the grid, consisting of a vertical line with three horizontal tick marks, indicating a scale of 1 unit per square.

**Notes:**

**THIS IS PROBABLY THE ONE MOST IMPORTANT PART OF THIS DATA FORM!**

***Please Attach*** a copy of a topographic map with the site marked on it.



Property # 77/ 109 Dover Street

42. Architectural Description: 2 story frame, 3 bay, rectangular plan residence with rear ell built ca. 1900. The residence has a concrete foundation, gable roof with composition shingles, interior brick chimney, and asbestos shingle exterior. The full width 1 story porch on the main facade has a shed roof with wide eaves, wood posts and wood railing. The original entrance door of glass light and frame remains. Windows are 2/2 vertical light wood sash. On the side facade rear ell is an enclosed shed roof porch.

43. History and Significance: This residence was built as worker housing in the Hunky Hill section of Bonne Terre ca. 1900. It was probably built by the St. Joseph Lead Company and is similar to others in this area of Bonne Terre.

44. Description of Environment and Outbuildings: The residence located at 109 Dover Street is sited on a rectangular urban lot in a residential area.

45. Sources of Information: Sanborn maps, visual inspection.

13

WILLOW

BENHAM

DALE

PALM

ALIEN (ALLEN)

ROE

CHERRY

BLUE

SHOP

FULTON

WRIGHT

CEMETERY



BOULEVARD

BUCHANAN AV.

MAPLE (WEST)

W. JOHNSON

109 Dover (Alien) Street



# MISSOURI OFFICE OF HISTORIC PRESERVATION

## ARCHITECTURAL/HISTORIC INVENTORY SURVEY FORM

1. NO. 78		4. PRESENT LOCAL NAME(S) OR DESIGNATION(S) St. Joseph Lead Company Administration Building Garage		1. NO.  78
2. COUNTY St. Francois		5. OTHER NAME(S)		
3. LOCATION OF NEGATIVES				
6. SPECIFIC LEGAL LOCATION TOWNSHIP _____ RANGE _____ SECTION _____ IF CITY OR TOWN, STREET ADDRESS Elm Street		16. THEMATIC CATEGORY Industry		2. COUNTY  St. Francois
		17. DATE(S) OR PERIOD ca. 1920		
7. CITY OR TOWN IF RURAL, VICINITY Bonne Terre		18. STYLE OR DESIGN 20th century vernacular		4. PRESENT LOCAL NAME(S) OR DESIGNATION(S)  S.J. Lead Co. Admin. Building Garage
8. DESCRIPTION OF LOCATION		19. ARCHITECT OR ENGINEER		
		20. CONTRACTOR OR BUILDER		
		21. ORIGINAL USE, IF APPARENT Garage		
		22. PRESENT USE Garage		
		23. OWNERSHIP PUBLIC ( ) PRIVATE (X)		
9. COORDINATES UTM LAT _____ LONG _____		24. OWNER'S NAME AND ADDRESS IF KNOWN Not of Record		5. OTHER NAME(S)
10. SITE ( ) STRUCTURE ( ) BUILDING (X) OBJECT ( )		25. OPEN TO PUBLIC? YES ( ) NO (X)		
11. ON NATIONAL REGISTER? YES ( ) NO ( )		26. LOCAL CONTACT PERSON OR ORGANIZATION		6. TOWNSHIP  RANGE
12. IS IT ELIGIBLE? YES ( ) NO ( )		27. OTHER SURVEYS IN WHICH INCLUDED		
13. PART OF ESTAB. HIST. DISTRICT? YES ( ) NO ( )		14. DISTRICT POTENTIAL? YES ( ) NO ( )		SECTION
15. NAME OF ESTABLISHED DISTRICT		36. CHANGES (EXPLAIN IN NO. 42) ADDITION ( ) ALTERED (X) MOVED ( )		
42. FURTHER DESCRIPTION OF IMPORTANT FEATURES		37. CONDITION INTERIOR Good EXTERIOR Good		PHOTO MUST BE PROVIDED
		38. PRESERVATION UNDERWAY? YES ( ) NO (X)		
43. HISTORY AND SIGNIFICANCE		39. ENDANGERED? BY WHAT? YES ( ) NO (X)		4. PRESENT LOCAL NAME(S) OR DESIGNATION(S)
		40. VISIBLE FROM PUBLIC ROAD? YES (X) NO ( )		
44. DESCRIPTION OF ENVIRONMENT AND OUTBUILDINGS		41. DISTANCE FROM AND FRONTAGE ON ROAD		5. OTHER NAME(S)
45. SOURCES OF INFORMATION		46. PREPARED BY Thomason and Assoc.		6. TOWNSHIP  RANGE
		47. ORGANIZATION		
RETURN THIS FORM WHEN COMPLETED TO: OFFICE OF HISTORIC PRESERVATION P.O. BOX 176 JEFFERSON CITY, MISSOURI 65102 PH. 314-751-5365		48. DATE 10/23/89		SECTION
		49. REVISION DATE(S)		
IF ADDITIONAL SPACE IS NEEDED, ATTACH SEPARATE SHEET(S) TO THIS FORM				

**Site No.** \_\_\_\_\_

Indicate the chief topographical features, such as streams and elevations. Also indicate houses and roads. Indicate the site location by enclosing the site area with dotted line. Note scale of map and portion of section included in sketch map. Include drawings, photographs, etc. on additional pages.


**Notes:**

***Please Attach a copy of a topographic map with the site marked on it.***



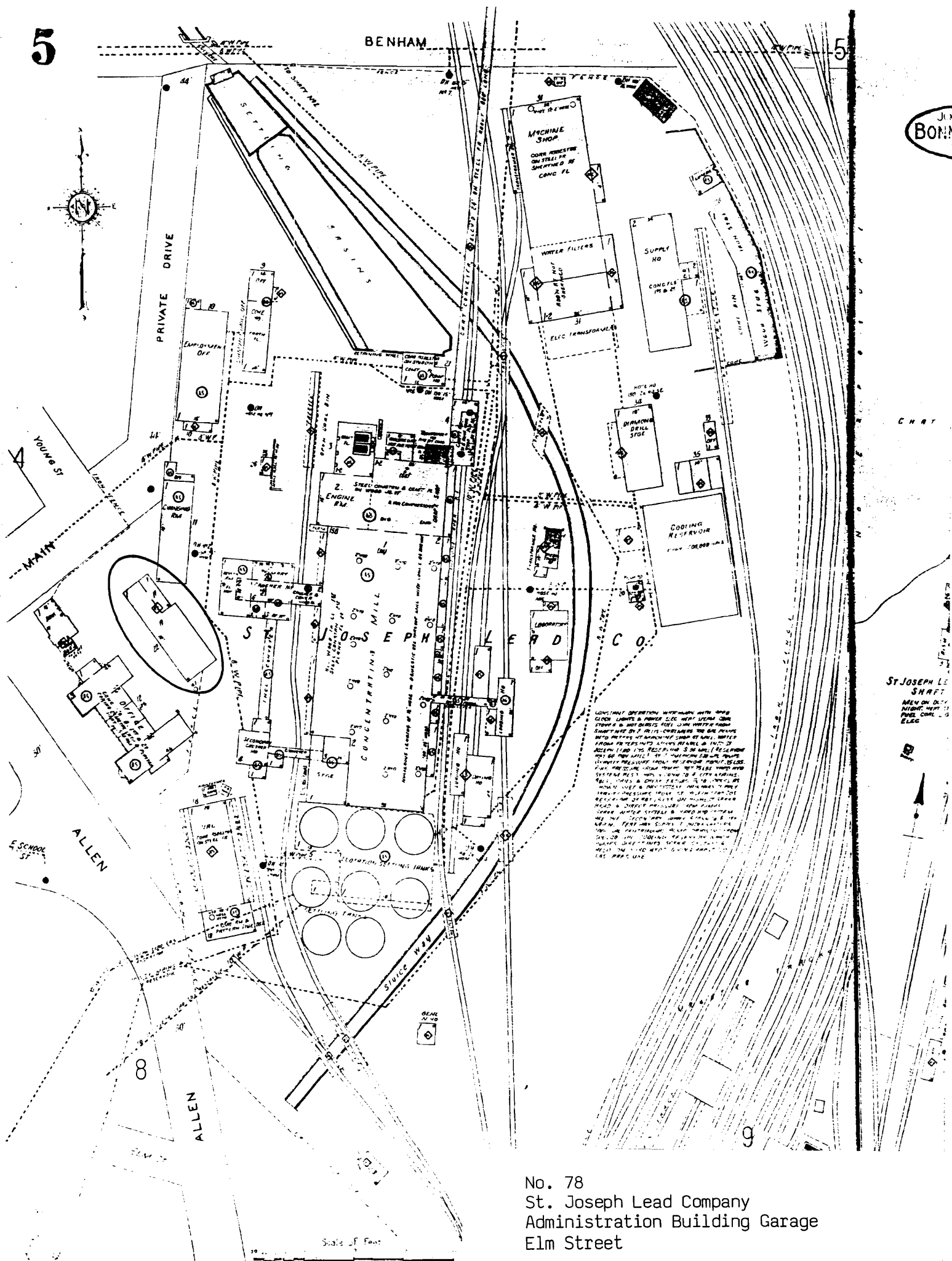
Property # 78/ St. Joseph Lead Company Administration Building Garage

42. Architectural Description: One-story frame, 2 bay, ell plan, garage built ca. 1920. The building has a concrete foundation, gable roof of corrugated metal, and exterior surface of corrugated metal. The main entrance has a ca. 1970 solid wood door above which is an original single light transom. On the east facade is a ca. 1935 one-story wing added laterally to the building. On the west facade are 14 bays of original glass and wood overhead garage doors which retain original tracks and spring mechanisms. Entrances on this facade have original single panel wood doors. The interior has a wood truss ceiling, concrete floors, and individual garage bays separated by wood partition walls.

43. History and Significance: This building was constructed between 1915 and 1927 to serve as a garage for the adjacent St. Joseph Lead Company Administration Building. The building has not been substantially altered and is presently used for auto storage and cleaning.

44. Description of Environment and Outbuildings: This building is located at the rear of the St. Joseph Lead Company Administration Building on Elm Street.

45. Sources of information: Sanborn maps.



No. 78  
St. Joseph Lead Company  
Administration Building Garage  
Elm Street







# MISSOURI OFFICE OF HISTORIC PRESERVATION

## ARCHITECTURAL/HISTORIC INVENTORY SURVEY FORM

SFAS001-108

1. NO. 79		4. PRESENT LOCAL NAME(S) OR DESIGNATION(S)		1. NO. 79	2. COUNTY St. Francois
2. COUNTY St. Francois		5. OTHER NAME(S)			
3. LOCATION OF NEGATIVES					
6. SPECIFIC LEGAL LOCATION TOWNSHIP _____ RANGE _____ SECTION _____ IF CITY OR TOWN, STREET ADDRESS 207 Fite Street		16. THEMATIC CATEGORY		4. PRESENT LOCAL NAME(S) OR DESIGNATION(S) 207 Fite Street	6. OTHER NAME(S)
7. CITY OR TOWN IF RURAL, VICINITY Bonne Terre		17. DATE(S) OR PERIOD ca. 1930			
8. DESCRIPTION OF LOCATION		18. STYLE OR DESIGN Bungalow/T-Plan			
		19. ARCHITECT OR ENGINEER			
		20. CONTRACTOR OR BUILDER			
		21. ORIGINAL USE, IF APPARENT Residence			
22. PRESENT USE Residence		28. NO. OF STORIES 1.5			
23. OWNERSHIP PUBLIC ( ) PRIVATE (X)		29. BASEMENT? YES (X) NO ( ) Below Grade			
24. OWNER'S NAME AND ADDRESS IF KNOWN Charles V. Maxson same		30. FOUNDATION MATERIAL Concrete			
25. OPEN TO PUBLIC? YES ( ) NO (X)		31. WALL CONSTRUCTION Wood Frame			
26. LOCAL CONTACT PERSON OR ORGANIZATION		32. ROOF TYPE AND MATERIAL Clipped Gable/Composition			
27. OTHER SURVEYS IN WHICH INCLUDED		33. NO. OF BAYS FRONT 3 SIDE 3			
28. VISIBILITY FROM PUBLIC ROAD? YES (X) NO ( )		34. WALL TREATMENT Weatherboard			
29. DISTANCE FROM AND FRONTAGE ON ROAD		35. PLAN SHAPE Rect.			
30. PRESERVATION UNDERWAY? YES ( ) NO (X)		36. CHANGES (EXPLAIN IN NO. 42) ADDITION ( ) ALTERED ( ) MOVED ( )			
31. ENDANGERED? BY WHAT? YES ( ) NO (X)		37. CONDITION INTERIOR _____ EXTERIOR Good			
32. ON NATIONAL REGISTER? YES ( ) NO ( )		38. PRESERVATION UNDERWAY? YES ( ) NO (X)			
33. IS IT ELIGIBLE? YES ( ) NO ( )		39. ENDANGERED? BY WHAT? YES ( ) NO (X)			
34. PART OF ESTAB. HIST. DISTRICT? YES ( ) NO ( )		40. VISIBILITY FROM PUBLIC ROAD? YES (X) NO ( )			
35. DISTRICT POTENTIAL? YES ( ) NO ( )		41. DISTANCE FROM AND FRONTAGE ON ROAD			
36. NAME OF ESTABLISHED DISTRICT		42. FURTHER DESCRIPTION OF IMPORTANT FEATURES		<div style="border: 2px solid black; padding: 20px; width: 100%;">             PHOTO MUST  BE PROVIDED           </div>	
43. HISTORY AND SIGNIFICANCE					
44. DESCRIPTION OF ENVIRONMENT AND OUTBUILDINGS					
45. SOURCES OF INFORMATION		46. PREPARED BY		6. TOWNSHIP	RANGE
		47. ORGANIZATION			
RETURN THIS FORM WHEN COMPLETED TO: OFFICE OF HISTORIC PRESERVATION P.O. BOX 176 JEFFERSON CITY, MISSOURI 65102 PH. 314-751-5365		48. DATE 8/4/89		SECTION	
IF ADDITIONAL SPACE IS NEEDED, ATTACH SEPARATE SHEET(S) TO THIS FORM		49. REVISION DATE(S)			



Site No. \_\_\_\_\_

Indicate the chief topographical features, such as streams and elevations. Also indicate houses and roads. Indicate the site location by enclosing the site area with dotted line. Note scale of map and portion of section included in sketch map. Include drawings, photographs, etc. on additional pages.

Indicate part of section included in sketch map.


A 4x4 grid with cardinal directions N, S, E, W and a scale bar.

**Notes:**

**THIS IS PROBABLY THE ONE MOST IMPORTANT PART OF THIS DATA FORM!**

***Please Attach a copy of a topographic map with the site marked on it.***

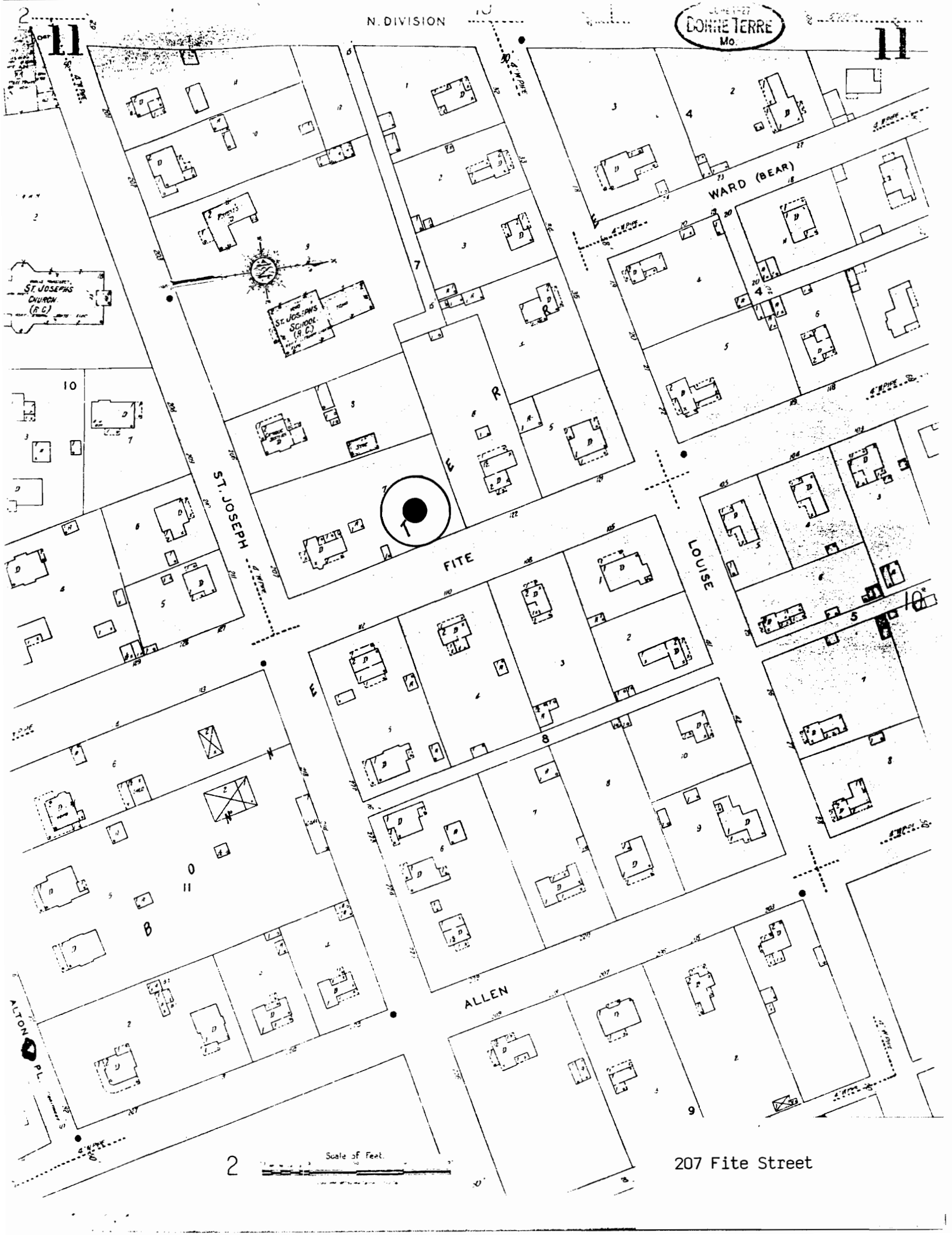
Property # 79/ 207 Fite Street

42. Architectural Description: 1 1/2 story frame, 3 bay, rectangular plan, Bungalow built ca. 1930. The house has a concrete foundation, clipped gable roof with composition shingles, wide eaves, exterior brick chimney, and weatherboard siding. On the main facade is a shed roof porch with brick piers and wrought iron railing. The entrance door is multi-light glass and frame. Windows are 3/1 vertical light wood sash.

43. History and Significance: This residence was built ca. 1930 and has Bungalow influences.

44. Description of Environment and Outbuildings: The residence located at 207 Fite Street is sited on a rectangular urban lot in a residential area. To the rear is a 1 story frame garage with shed roof and asbestos siding.

45. Sources of Information: Sanborn maps.





# MISSOURI OFFICE OF HISTORIC PRESERVATION

## ARCHITECTURAL/HISTORIC INVENTORY SURVEY FORM

1. NO. 80		4. PRESENT LOCAL NAME(S) OR DESIGNATION(S)		1. NO. 80	2. COUNTY St. Francois
2. COUNTY St. Francois		5. OTHER NAME(S)			
3. LOCATION OF NEGATIVES					
6. SPECIFIC LEGAL LOCATION TOWNSHIP _____ RANGE _____ SECTION _____ IF CITY OR TOWN, STREET ADDRESS 210 Fite Street		16. THEMATIC CATEGORY		2. COUNTY St. Francois	4. PRESENT LOCAL NAME(S) OR DESIGNATION(S) 210 Fite Street
7. CITY OR TOWN IF RURAL, VICINITY Bonne Terre		17. DATE(S) OR PERIOD ca. 1900			
8. DESCRIPTION OF LOCATION		18. STYLE OR DESIGN I-House			
		19. ARCHITECT OR ENGINEER			
		20. CONTRACTOR OR BUILDER			
		21. ORIGINAL USE, IF APPARENT Residence			
		22. PRESENT USE Residence			
		23. OWNERSHIP PUBLIC ( ) PRIVATE (X)			
		24. OWNER'S NAME AND ADDRESS IF KNOWN Terry Boucher same			
		25. OPEN TO PUBLIC? YES ( ) NO (X)			
9. COORDINATES UTM LAT LONG		26. LOCAL CONTACT PERSON OR ORGANIZATION		3. TOWNSHIP	RANGE
10. SITE ( ) STRUCTURE ( ) BUILDING (X) OBJECT ( )		27. OTHER SURVEYS IN WHICH INCLUDED			
11. ON NATIONAL REGISTER? YES ( ) NO ( )		28. NO. OF STORIES 2.0			
12. IS IT ELIGIBLE? YES ( ) NO ( )		29. BASEMENT? YES (X) NO ( )			
13. PART OF ESTAB. HIST. DISTRICT? YES ( ) NO ( )		30. FOUNDATION MATERIAL Concrete			
14. DISTRICT POTENTIAL? YES ( ) NO ( )		31. WALL CONSTRUCTION Wood Frame			
15. NAME OF ESTABLISHED DISTRICT		32. ROOF TYPE AND MATERIAL Gable/Asbestos			
		33. NO. OF BAYS FRONT 3 SIDE 3			
		34. WALL TREATMENT Weatherboard			
		35. PLAN SHAPE Rect.			
42. FURTHER DESCRIPTION OF IMPORTANT FEATURES		36. CHANGES (EXPLAIN IN NO. 42) ADDITION ( ) ALTERED ( ) MOVED ( )		5. OTHER NAME(S)	SECTION
		37. CONDITION INTERIOR _____ EXTERIOR Good			
		38. PRESERVATION UNDERWAY? YES ( ) NO (X)			
		39. ENDANGERED? BY WHAT? YES ( ) NO (X)			
		40. VISIBLE FROM PUBLIC ROAD? YES (X) NO ( )			
		41. DISTANCE FROM AND FRONTAGE ON ROAD			
		PHOTO MUST BE PROVIDED			
43. HISTORY AND SIGNIFICANCE		46. PREPARED BY Thomason and Assoc.		4. TOWNSHIP	RANGE
44. DESCRIPTION OF ENVIRONMENT AND OUTBUILDINGS		47. ORGANIZATION Jefferson City, Missouri			
45. SOURCES OF INFORMATION		48. DATE 8/4/89			
RETURN THIS FORM WHEN COMPLETED TO: OFFICE OF HISTORIC PRESERVATION P.O. BOX 176 JEFFERSON CITY, MISSOURI 65102 PH. 314-751-5365		49. REVISION DATE(S)		4. TOWNSHIP	RANGE
IF ADDITIONAL SPACE IS NEEDED, ATTACH SEPARATE SHEET(S) TO THIS FORM		8/4/89			



Site No. \_\_\_\_\_

Indicate the chief topographical features, such as streams and elevations. Also indicate houses and roads. Indicate the site location by enclosing the site area with dotted line. Note scale of map and portion of section included in sketch map. Include drawings, photographs, etc. on additional pages.

Indicate part of section included in sketch map.


A 4x4 grid with cardinal directions N, S, E, W and a scale bar.

**Notes:**

**THIS IS PROBABLY THE ONE MOST IMPORTANT PART OF THIS DATA FORM!**

***Please Attach a copy of a topographic map with the site marked on it.***

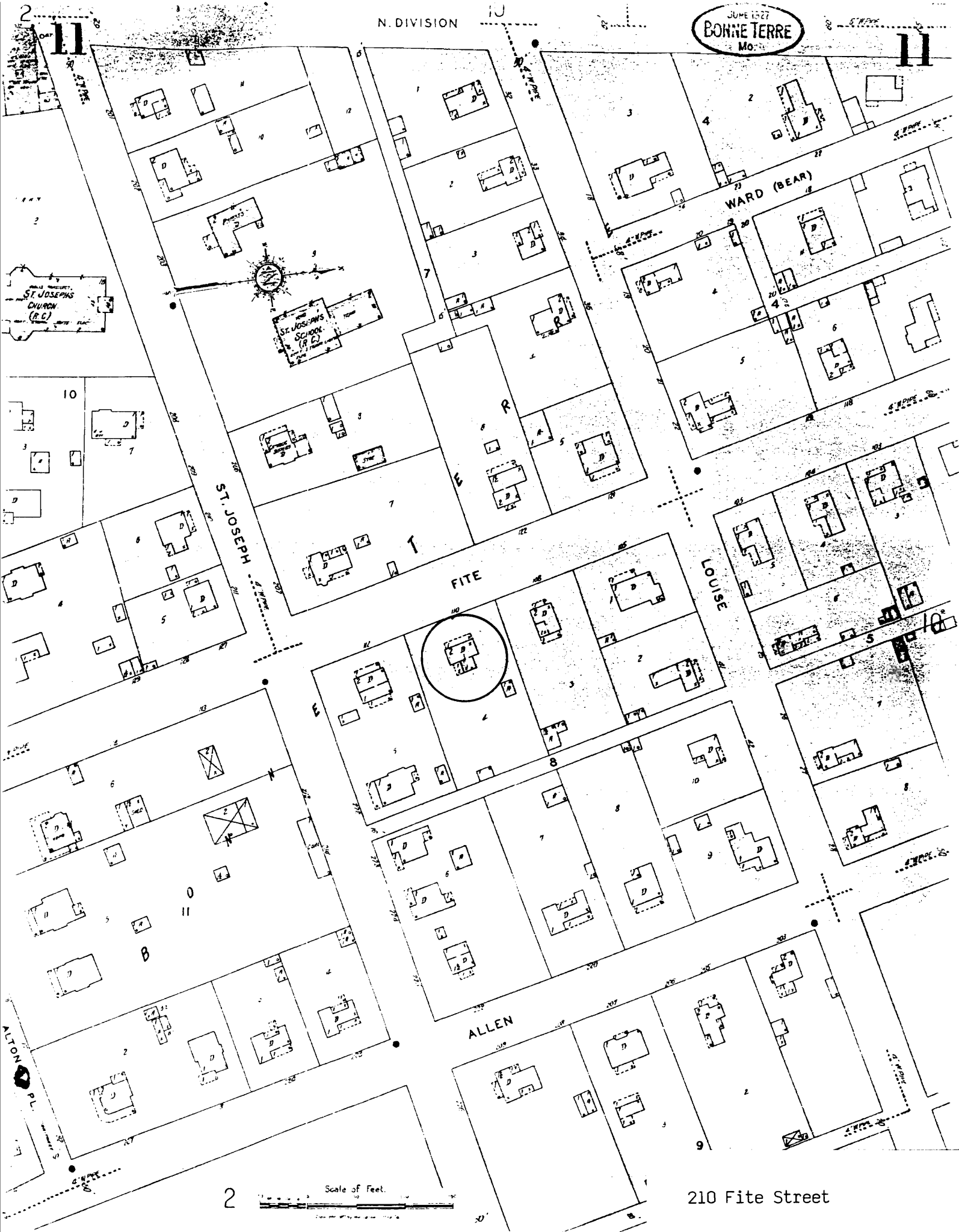
Property # 80/ 210 Fite Street

42. Architectural Description: 2 story frame, 3 bay, I-House with rear ell built ca. 1900. The house has a concrete foundation, gable roof with asbestos shingles, interior brick chimney and weatherboard siding. On the main facade is central gable front projecting bay with wood shingles and paired 1/1 light wood sash windows in the gable field. The full width shed roof porch has chamfered piers, solid shingled railing and screen panels. Windows are 2/2 vertical light wood sash. At the roofline of the side facades are shingled gable fields.

43. History and Significance: This residence was built ca. 1900 and is a good example of a turn of the century I-House.

44. Description of Environment and Outbuildings: The residence located at 210 Fite Street is sited on a rectangular urban lot in a residential area. To the rear is a 1 story frame garage with gable roof, wide eaves with exposed rafters and shiplap siding.

45. Sources of Information: Sanborn maps.





# MISSOURI OFFICE OF HISTORIC PRESERVATION

## ARCHITECTURAL/HISTORIC INVENTORY SURVEY FORM

SPAS001-110

1. NO. 81		4. PRESENT LOCAL NAME(S) OR DESIGNATION(S)		1. NO. 81	
2. COUNTY St. Francois		5. OTHER NAME(S)			2. COUNTY St. Francois
3. LOCATION OF NEGATIVES					
6. SPECIFIC LEGAL LOCATION TOWNSHIP _____ RANGE _____ SECTION _____ IF CITY OR TOWN, STREET ADDRESS 321 Fite Street		16. THEMATIC CATEGORY		4. PRESENT LOCAL NAME(S) OR DESIGNATION(S) 321 Fite Street	
7. CITY OR TOWN IF RURAL, VICINITY Bonne Terre		17. DATE(S) OR PERIOD ca. 1895			
8. DESCRIPTION OF LOCATION		18. STYLE OR DESIGN T-Plan			
		19. ARCHITECT OR ENGINEER		28. NO. OF STORIES 1.0	
		20. CONTRACTOR OR BUILDER			
		21. ORIGINAL USE, IF APPARENT Residence			
		22. PRESENT USE Residence		29. BASEMENT? YES (X) NO ( )	
		23. OWNERSHIP PUBLIC ( ) PRIVATE (X)			
		24. OWNER'S NAME AND ADDRESS IF KNOWN Judith Leonard same			
9. COORDINATES LAT _____ LONG _____		25. OPEN TO PUBLIC? YES ( ) NO (X)		30. FOUNDATION MATERIAL Poured Concrete	
10. SITE ( ) STRUCTURE ( ) BUILDING (X) OBJECT ( )		26. LOCAL CONTACT PERSON OR ORGANIZATION			
11. ON NATIONAL REGISTER? YES ( ) NO ( )		27. OTHER SURVEYS IN WHICH INCLUDED			
12. IS IT ELIGIBLE? YES ( ) NO ( )				31. WALL CONSTRUCTION Wood Frame	
13. PART OF ESTAB. HIST. DISTRICT? YES ( ) NO ( )					
14. DISTRICT POTENTIAL? YES ( ) NO ( )					
15. NAME OF ESTABLISHED DISTRICT				32. ROOF TYPE AND MATERIAL Gable/Composition	
42. FURTHER DESCRIPTION OF IMPORTANT FEATURES				33. NO. OF BAYS FRONT 4 SIDE 3	
43. HISTORY AND SIGNIFICANCE				34. WALL TREATMENT Weatherboard Siding	
44. DESCRIPTION OF ENVIRONMENT AND OUTBUILDINGS				35. PLAN SHAPE T-Plan	
45. SOURCES OF INFORMATION				36. CHANGES (EXPLAIN IN NO. 42) ADDITION ( ) ALTERED (X) MOVED ( )	
				37. CONDITION INTERIOR _____ EXTERIOR Good	
				38. PRESERVATION UNDERWAY? YES ( ) NO (X)	
				39. ENDANGERED? BY WHAT? YES ( ) NO (X)	
				40. VISIBLE FROM PUBLIC ROAD? YES (X) NO ( )	
				41. DISTANCE FROM AND FRONTAGE ON ROAD	
				46. PREPARED BY Thomason and Assoc.	
				47. ORGANIZATION Nashville, TN	
				48. DATE 8/4/89	
				49. REVISION DATE(S)	

RETURN THIS FORM WHEN COMPLETED TO: OFFICE OF HISTORIC PRESERVATION  
P.O. BOX 176  
JEFFERSON CITY, MISSOURI 65102  
PH. 314-751-5365

IF ADDITIONAL SPACE IS NEEDED, ATTACH  
SEPARATE SHEET(S) TO THIS FORM

48. DATE  
8/4/89

49. REVISION DATE(S)



Site No. \_\_\_\_\_

Section \_\_\_\_\_ Township \_\_\_\_\_ Range \_\_\_\_\_

**N**


W

E

**S**

**THIS IS PROBABLY THE ONE MOST IMPORTANT PART OF THIS DATA FORM!**

***Please Attach a copy of a topographic map with the site marked on it.***

Property # 81/ 321 Fite Street

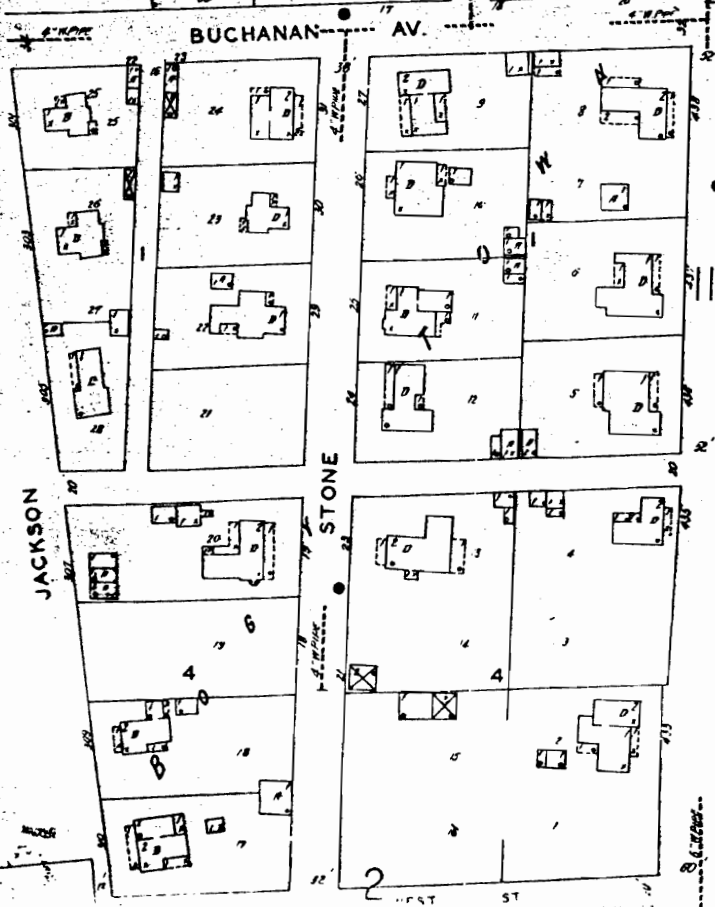
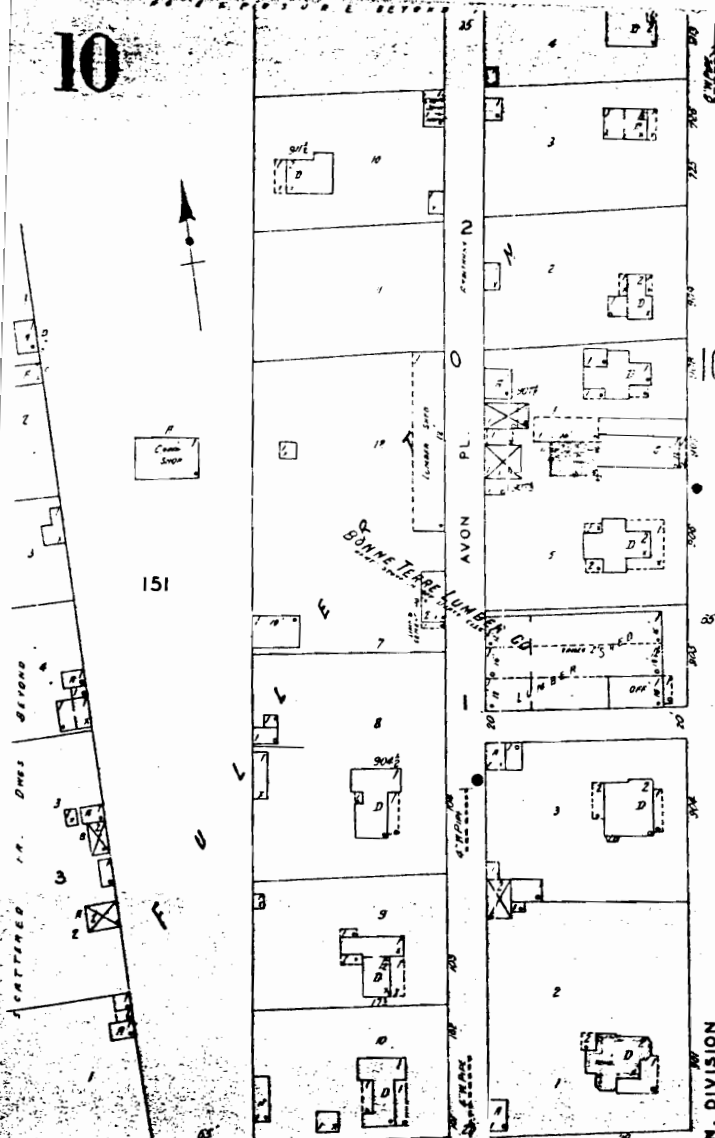
42. Architectural Description: 1 story frame, 4 bay, T-Plan residence built ca. 1895. The house has a concrete foundation, gable roof with composition shingles, interior brick chimney, and weatherboard siding. On the main (E) facade is a shed roof porch with ca. 1925 brick piers and a railing with wide square wood balusters. The main entrances have original two panel wood and single light glass doors. Windows are original 4/4 light and ca. 1950 6/6 light wood sash. In the gable fields are hexagonal wood shingles. In the gable field of the north facade is an elliptical attic window.

43. History and Significance: This T-plan residence was built ca. 1895 and retains much of its original character.

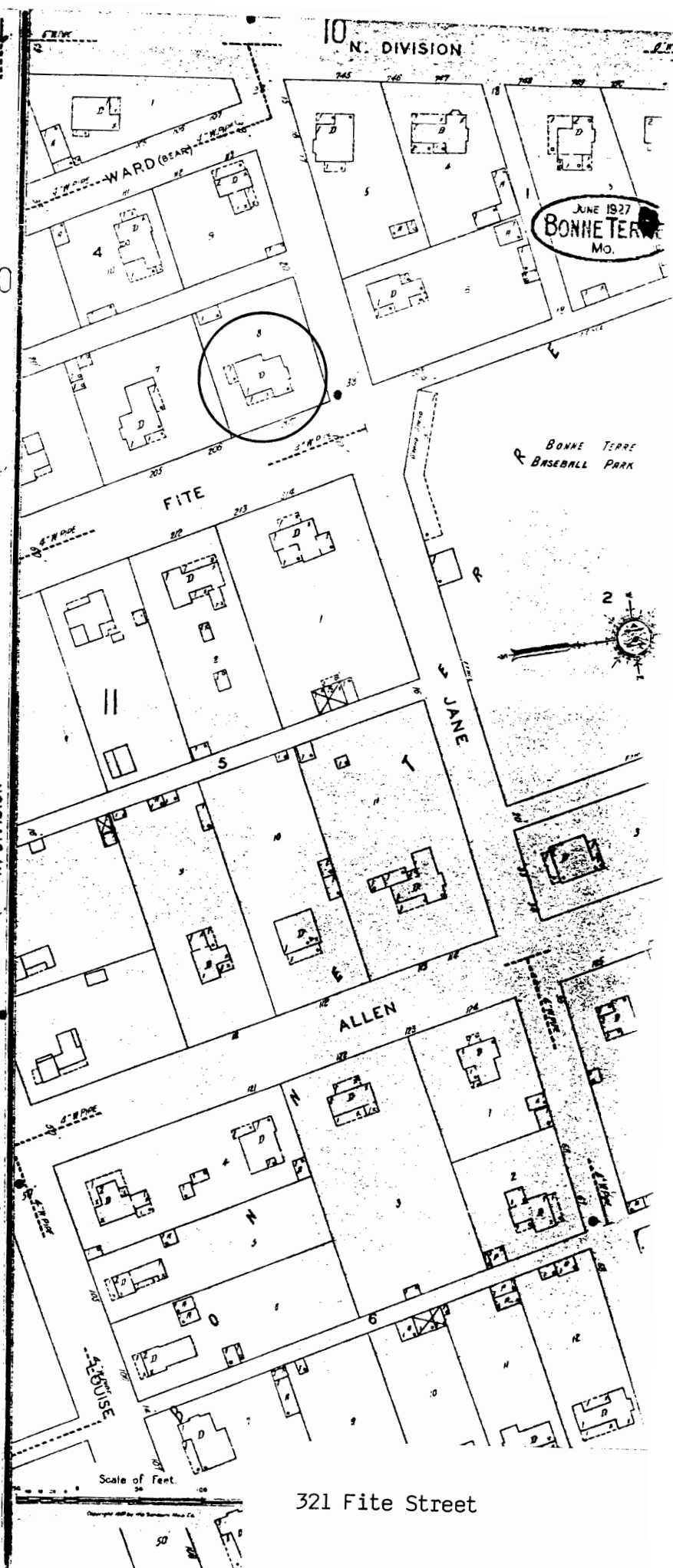
44. Description of Environment and Outbuildings: The residence located at 321 Fite Street is sited on a rectangular urban lot in a residential area.

45. Sources of Information: Sanborn maps.

10



10 N. DIVISION



JUNE 1927  
BONNE TERRE  
MO.

BONNE TERRE  
BASEBALL PARK

321 Fite Street



# MISSOURI OFFICE OF HISTORIC PRESERVATION

## ARCHITECTURAL/HISTORIC INVENTORY SURVEY FORM

SFAS001 - 111

1. NO. 82		4. PRESENT LOCAL NAME(S) OR DESIGNATION(S) Hose House No. 4		1. NO.  82	
2. COUNTY St. Francois		5. OTHER NAME(S) Fire Station			2. COUNTY St. Francois
3. LOCATION OF NEGATIVES					
6. SPECIFIC LEGAL LOCATION TOWNSHIP _____ RANGE _____ SECTION _____ IF CITY OR TOWN, STREET ADDRESS Adjacent to 104 Francis Street		16. THEMATIC CATEGORY Government		4. PRESENT LOCAL NAME(S) OR DESIGNATION(S) Hose House No. 4	
7. CITY OR TOWN IF RURAL, VICINITY Bonne Terre		17. DATE(S) OR PERIOD ca. 1900			
8. DESCRIPTION OF LOCATION		18. STYLE OR DESIGN 20th Century Vernacular			
		19. ARCHITECT OR ENGINEER		5. OTHER NAME(S)	
		20. CONTRACTOR OR BUILDER			
		21. ORIGINAL USE, IF APPARENT Fire Station			
		22. PRESENT USE Storage		6. TOWNSHIP RANGE	
		23. OWNERSHIP PUBLIC ( ) PRIVATE (X)			
		24. OWNER'S NAME AND ADDRESS IF KNOWN Not of Record			
9. COORDINATES UTM LAT _____ LONG _____		25. OPEN TO PUBLIC? YES ( ) NO (X)		SECTION	
10. SITE ( ) STRUCTURE ( ) BUILDING (X) OBJECT ( )		26. LOCAL CONTACT PERSON OR ORGANIZATION			
11. ON NATIONAL REGISTER? YES ( ) NO ( )		27. OTHER SURVEYS IN WHICH INCLUDED			
12. IS IT ELIGIBLE? YES ( ) NO ( )				7. TOWNSHIP RANGE	
13. PART OF ESTAB. HIST. DISTRICT? YES ( ) NO ( )		14. DISTRICT POTENTIAL? YES ( ) NO ( )			
15. NAME OF ESTABLISHED DISTRICT					
42. FURTHER DESCRIPTION OF IMPORTANT FEATURES		<div style="border: 2px solid black; padding: 20px; width: 100%;">             PHOTO MUST  BE PROVIDED           </div>		8. TOWNSHIP RANGE	
43. HISTORY AND SIGNIFICANCE					
44. DESCRIPTION OF ENVIRONMENT AND OUTBUILDINGS					
45. SOURCES OF INFORMATION		46. PREPARED BY Thomson and Assoc.		9. TOWNSHIP RANGE	
		47. ORGANIZATION Nash, Inc.			
		48. DATE 8/4/89			
		49. REVISION DATE(S)			

RETURN THIS FORM WHEN COMPLETED TO: OFFICE OF HISTORIC PRESERVATION  
P.O. BOX 176  
JEFFERSON CITY, MISSOURI 65102  
PH. 314-751-5365

IF ADDITIONAL SPACE IS NEEDED, ATTACH  
SEPARATE SHEET(S) TO THIS FORM



Site No. \_\_\_\_\_

Indicate the chief topographical features, such as streams and elevations. Also indicate houses and roads. Indicate the site location by enclosing the site area with dotted line. Note scale of map and portion of section included in sketch map. Include drawings, photographs, etc. on additional pages.

Indicate part of  
section included in  
sketch map.


A 4x4 grid map. The grid is composed of 16 squares. The cardinal directions are labeled: N (North) at the top, S (South) at the bottom, E (East) on the right, and W (West) on the left. A scale bar is located on the left side of the grid, consisting of four vertical segments of equal length, indicating a distance of 4 units.

**Notes:**

**THIS IS PROBABLY THE ONE MOST IMPORTANT PART OF THIS DATA FORM!**

***Please Attach a copy of a topographic map with the site marked on it.***

Property # 82/ Hose House No. 4

42. Architectural Description: 1 story brick, single bay, square plan building constructed as a fire station ca. 1900. The building has a pyramidal roof with composition shingles, concrete foundation, and wide eaves of tongue in groove. On the main (N) facade are original double doors of wood with diagonal bracing. Over the doors is a steel I-beam with decorative rosettes. The building has no other door or window openings.

43. History and Significance: This building was constructed ca. 1900 to serve as a fire station for this section of Bonne Terre. Built by the St. Joseph Lead Company, it was designated Hose House No. 4 and contained a fire truck and fire fighting equipment. The building is presently used as a garage.

44. Description of Environment and Outbuildings: The Fire Station located on Francis Street is sited on a rectangular urban lot in a residential area.

45. Sources of Information: Sanborn maps, Joe Layden.



Fire Station Hose House #4  
Francis Street at Murrill  
Street



# MISSOURI OFFICE OF HISTORIC PRESERVATION

## ARCHITECTURAL/HISTORIC INVENTORY SURVEY FORM

SFASCOI-112

1. NO. <u>83</u>		4. PRESENT LOCAL NAME(S) OR DESIGNATION(S)		1. NO.  83
2. COUNTY <u>St. Francois</u>		5. OTHER NAME(S)		
3. LOCATION OF NEGATIVES				4. PRESENT LOCAL NAME(S) OR DESIGNATION(S)  315 Fulton Street
6. SPECIFIC LEGAL LOCATION TOWNSHIP _____ RANGE _____ SECTION _____ IF CITY OR TOWN, STREET ADDRESS <u>315 Fulton Street</u>		16. THEMATIC CATEGORY		
		17. DATE(S) OR PERIOD <u>ca. 1900</u>		29. BASEMENT? YES (X) NO ( ) <u>Below Grade</u>
7. CITY OR TOWN IF RURAL, VICINITY <u>Bonne Terre</u>		18. STYLE OR DESIGN <u>T-Plan / Queen Anne</u>		30. FOUNDATION MATERIAL <u>Concrete</u>
		19. ARCHITECT OR ENGINEER		31. WALL CONSTRUCTION <u>Wood Frame</u>
8. DESCRIPTION OF LOCATION		20. CONTRACTOR OR BUILDER		32. ROOF TYPE AND MATERIAL <u>Clipped Gable/Composition</u>
		21. ORIGINAL USE, IF APPARENT <u>Residence</u>		33. NO. OF BAYS FRONT <u>3</u> SIDE <u>3</u>
9. COORDINATES UTM LAT _____ LONG _____		22. PRESENT USE <u>Vacant</u>		34. WALL TREATMENT <u>Shiplap Siding</u>
		23. OWNERSHIP PUBLIC ( ) PRIVATE (X)		35. PLAN SHAPE <u>T-Plan</u>
10. SITE ( ) STRUCTURE ( ) BUILDING (X) OBJECT ( )		24. OWNER'S NAME AND ADDRESS IF KNOWN <u>Edwin Alexander</u> <u>same</u>		36. CHANGES (EXPLAIN IN NO. 42) ADDITION (X) ALTERED ( ) MOVED ( )
		25. OPEN TO PUBLIC? YES ( ) NO (X)		37. CONDITION INTERIOR _____ EXTERIOR <u>Poor</u>
11. ON NATIONAL REGISTER? YES ( ) NO ( )		26. LOCAL CONTACT PERSON OR ORGANIZATION		38. PRESERVATION UNDERWAY? YES ( ) NO (X)
		27. OTHER SURVEYS IN WHICH INCLUDED		39. ENDANGERED? BY WHAT? YES (X) NO ( ) <u>Neglect</u>
12. IS IT ELIGIBLE? YES ( ) NO ( )				40. VISIBLE FROM PUBLIC ROAD? YES (X) NO ( )
				41. DISTANCE FROM AND FRONTAGE ON ROAD
13. PART OF ESTAB. HIST. DISTRICT? YES ( ) NO ( )				5. OTHER NAME(S)  <div style="border: 1px solid black; padding: 20px; width: 100px; margin: 0 auto;">PHOTO MUST  BE PROVIDED</div>
14. DISTRICT POTENTIAL? YES ( ) NO ( )				
15. NAME OF ESTABLISHED DISTRICT				6. TOWNSHIP  RANGE  SECTION
42. FURTHER DESCRIPTION OF IMPORTANT FEATURES				
43. HISTORY AND SIGNIFICANCE				
44. DESCRIPTION OF ENVIRONMENT AND OUTBUILDINGS				
45. SOURCES OF INFORMATION				
46. PREPARED BY <u>Thomason and Assoc.</u>				
47. ORGANIZATION <u>National</u>				
48. DATE <u>8/4/89</u>				
49. REVISION DATE(S)				

RETURN THIS FORM WHEN COMPLETED TO: OFFICE OF HISTORIC PRESERVATION  
P.O. BOX 176  
JEFFERSON CITY, MISSOURI 65102  
PH. 314-751-5365

IF ADDITIONAL SPACE IS NEEDED, ATTACH SEPARATE SHEET(S) TO THIS FORM



Site No. \_\_\_\_\_

Indicate the chief topographical features, such as streams and elevations. Also indicate houses and roads. Indicate the site location by enclosing the site area with dotted line. Note scale of map and portion of section included in sketch map. Include drawings, photographs, etc. on additional pages.

Indicate part of  
section included in  
sketch map.


A 4x4 grid map with cardinal directions N, S, E, W and a scale bar.

**Notes:**

**THIS IS PROBABLY THE ONE MOST IMPORTANT PART OF THIS DATA FORM!**

***Please Attach a copy of a topographic map with the site marked on it.***

Property # 83/ 315 Fulton Street

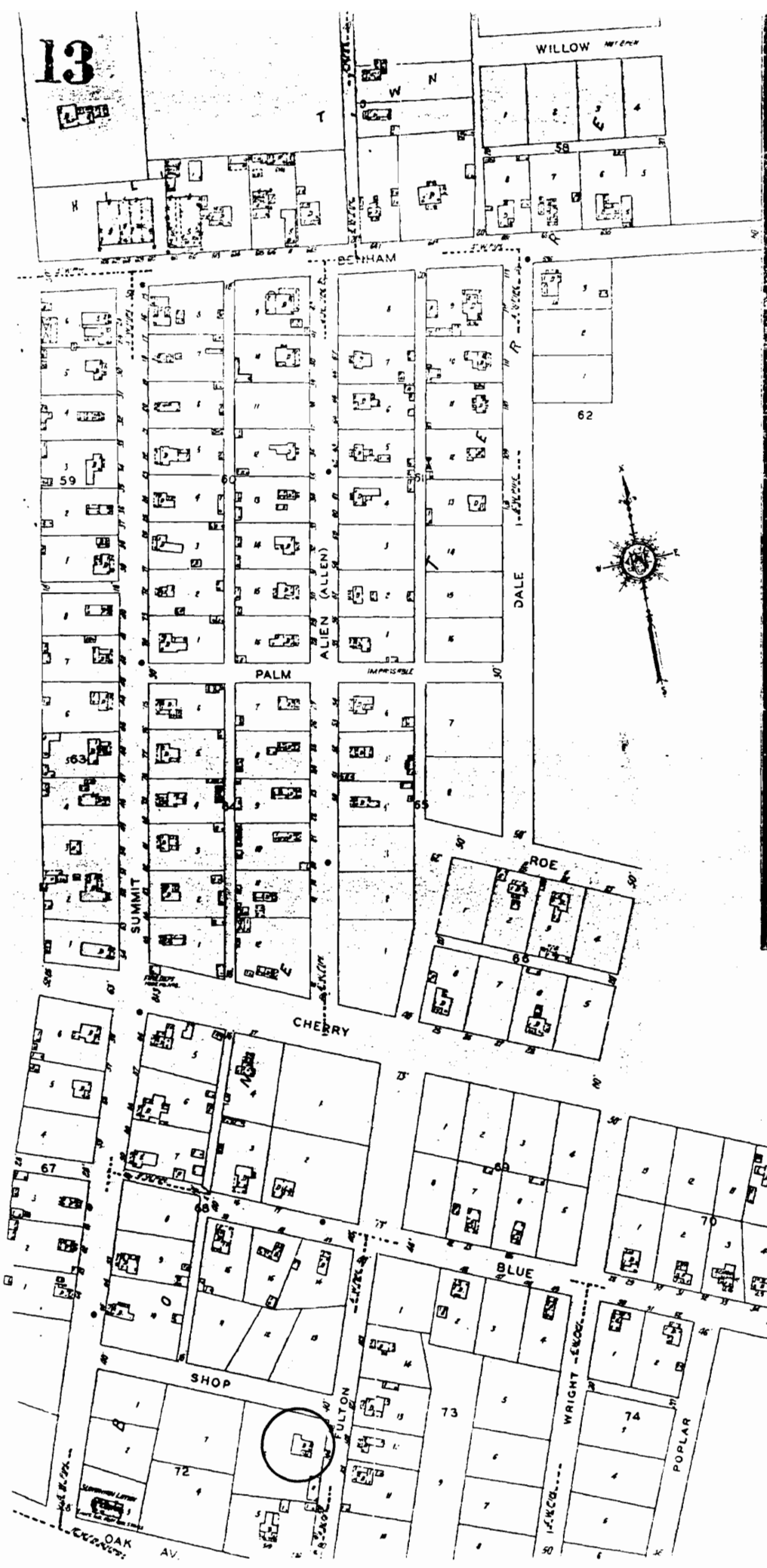
42. Architectural Description: 2 story frame, 3 bay, T-Plan plan residence built ca. 1900. The house has a concrete foundation, clipped gable roof of composition shingles, interior brick chimney, and shiplap siding. On the main (east) facade is a projecting gable front bay with fishscale shingles in the gable field. The shed roof porch on the south facade has wood posts. Entrance doors are wood frame. Windows are 1/1 light rectangular wood sash. On the north facade is a projecting gable front bay with fishscale shingles in the gable field. On the first floor is a projecting polygonal bay with 1/1 light wood sash windows. Also on the right side facade is an original entrance door of glass light and frame. On the south facade is a projecting gable front bay with fishscale shingles in the gable field.

43. History and Significance: This residence built by the Alexander family ca. 1900 in the black section of Bonne Terre. The house is in poor condition but retains much of its original design.

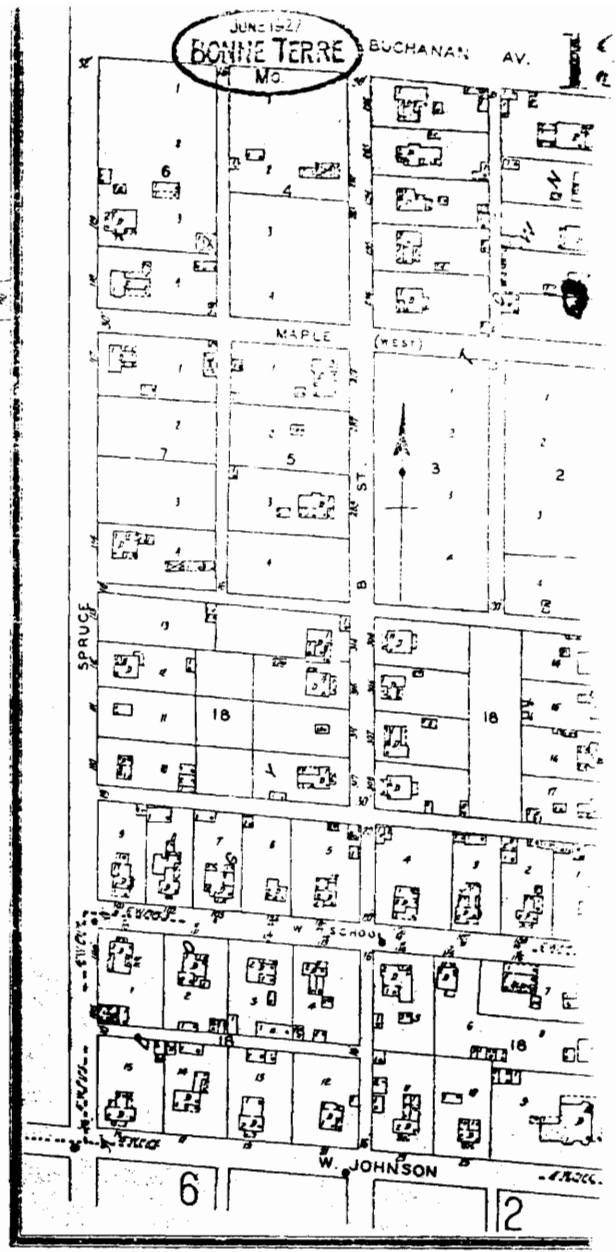
44. Description of Environment and Outbuildings: The residence located at 315 Fulton Street is sited on a rectangular urban lot in a residential area.

45. Sources of Information: Sanborn maps, neighbors.

13



JUNE 1927  
BONNIE TERRE  
MO.



315 Fulton Street



SFASCO01-113

MISSOURI OFFICE OF HISTORIC PRESERVATION  
ARCHITECTURAL/HISTORIC INVENTORY SURVEY FORM

1. NO. 84		4. PRESENT LOCAL NAME(S) OR DESIGNATION(S)		1. NO. 84	2. COUNTY St. Francois	
2. COUNTY St. Francois		5. OTHER NAME(S)				
3. LOCATION OF NEGATIVES				4. PRESENT LOCAL NAME(S) OR DESIGNATION(S) 410 Grove Avenue	5. OTHER NAME(S)	
6. SPECIFIC LEGAL LOCATION TOWNSHIP _____ RANGE _____ SECTION _____ IF CITY OR TOWN, STREET ADDRESS 410 Grove Avenue		16. THEMATIC CATEGORY				28. NO. OF STORIES 2.0
7. CITY OR TOWN IF RURAL, VICINITY Bonne Terre		17. DATE(S) OR PERIOD ca. 1907				29. BASEMENT? YES (X) NO ( )
8. DESCRIPTION OF LOCATION		18. STYLE OR DESIGN Queen Anne				30. FOUNDATION MATERIAL Stone
		19. ARCHITECT OR ENGINEER				31. WALL CONSTRUCTION Wood Frame
		20. CONTRACTOR OR BUILDER				32. ROOF TYPE AND MATERIAL Hipped/Composition
		21. ORIGINAL USE, IF APPARENT Residence				33. NO. OF BAYS FRONT 3 SIDE 3
		22. PRESENT USE Residence				34. WALL TREATMENT Asbestos Shingle
		23. OWNERSHIP PUBLIC ( ) PRIVATE (X)				35. PLAN SHAPE Irregular
		24. OWNER'S NAME AND ADDRESS IF KNOWN Michael Dubman 410 Grove Avenue				36. CHANGES (EXPLAIN IN NO. 42) ADDITION ( ) ALTERED (X) MOVED ( )
9. COORDINATES UTM LAT LONG		25. OPEN TO PUBLIC? YES ( ) NO (X)				37. CONDITION INTERIOR EXTERIOR Good
10. SITE ( ) STRUCTURE ( ) BUILDING (X) OBJECT ( )		26. LOCAL CONTACT PERSON OR ORGANIZATION				38. PRESERVATION UNDERWAY? YES ( ) NO (X)
11. ON NATIONAL REGISTER? YES ( ) NO ( )		27. OTHER SURVEYS IN WHICH INCLUDED				39. ENDANGERED? BY WHAT? YES ( ) NO (X)
12. IS IT ELIGIBLE? YES ( ) NO ( )						40. VISIBLE FROM PUBLIC ROAD? YES (X) NO ( )
13. PART OF ESTAB. HIST. DISTRICT? YES ( ) NO ( )						41. DISTANCE FROM AND FRONTAGE ON ROAD
14. DISTRICT POTENTIAL? YES ( ) NO ( )						
15. NAME OF ESTABLISHED DISTRICT						
42. FURTHER DESCRIPTION OF IMPORTANT FEATURES				PHOTO MUST BE PROVIDED		
43. HISTORY AND SIGNIFICANCE						
44. DESCRIPTION OF ENVIRONMENT AND OUTBUILDINGS				6. TOWNSHIP		
45. SOURCES OF INFORMATION				RANGE		
RETURN THIS FORM WHEN COMPLETED TO: OFFICE OF HISTORIC PRESERVATION P.O. BOX 176 JEFFERSON CITY, MISSOURI 65102 PH. 314-751-5365				SECTION		
IF ADDITIONAL SPACE IS NEEDED, ATTACH SEPARATE SHEET(S) TO THIS FORM				46. PREPARED BY Thomason and Assoc. 47. Date of Preparation Nashville, TN 48. DATE 8/4/89 49. REVISION DATE(S)		



Site No. \_\_\_\_\_

Indicate the chief topographical features, such as streams and elevations. Also indicate houses and roads. Indicate the site location by enclosing the site area with dotted line. Note scale of map and portion of section included in sketch map. Include drawings, photographs, etc. on additional pages.


**Notes:**

***Please Attach a copy of a topographic map with the site marked on it.***

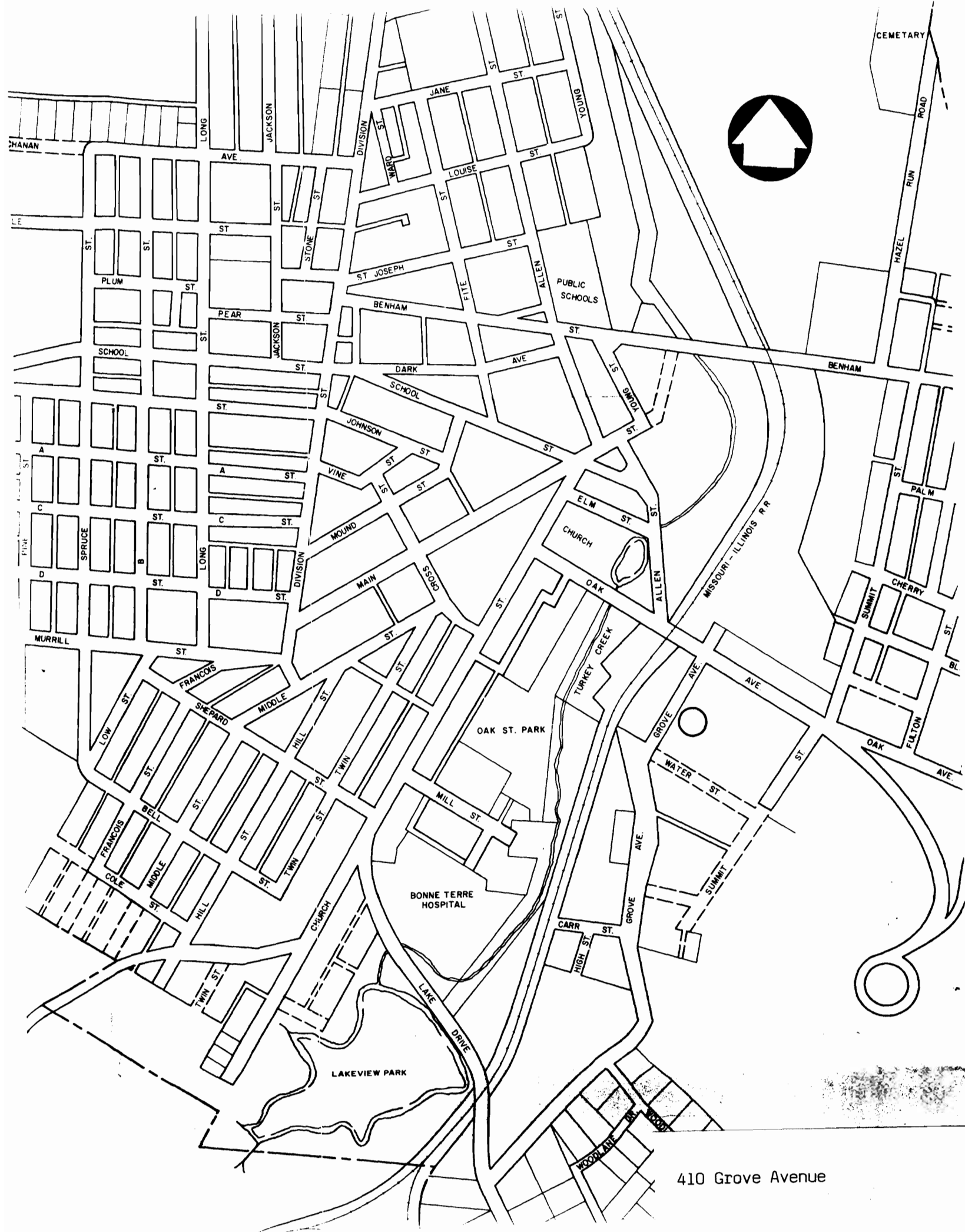
Property # 84/ 410 Grove Avenue

42. Architectural Description: 2 story frame, 3 bay, asymmetrical plan Queen Anne influenced residence built in 1907. The house has a stone foundation, hipped roof with composition shingles and interior brick chimneys. On the main facade is a 1 story full width shed roof porch with original Tuscan columns and ca. 1960 railing with diagonal boards. The porch roof has a gable peak with wood shingles in the gable field. The main entrance has an original single light glass and wood door and rectangular single light transom. Windows are original 1/1 light wood sash. In the gable field at the roofline is a single light attic window and square wood shingles. On the main and side facades are 2 story projecting polygonal bays.

43. History and Significance: Built in 1907, this residence was originally the home of John Kehrman. Kehrman was a master mechanic for the MR & BT Railroad and he and his family lived here until 1946. The original blueprints for the house exist and are dated 1907. In recent years the house has had several owners.

44. Description of Environment and Outbuildings: The residence located at 410 Grove Avenue is sited on a rectangular urban lot in a residential area.

45. Sources of Information: Present owner.



410 Grove Avenue



# MISSOURI OFFICE OF HISTORIC PRESERVATION

## ARCHITECTURAL/HISTORIC INVENTORY SURVEY FORM

SFAC001-114

1. NO. 85		4. PRESENT LOCAL NAME(S) OR DESIGNATION(S)		1. NO.  85
2. COUNTY St. Francois		5. OTHER NAME(S)		
3. LOCATION OF NEGATIVES				4. PRESENT LOCAL NAME(S) OR DESIGNATION(S)  416 Grove Avenue
6. SPECIFIC LEGAL LOCATION TOWNSHIP _____ RANGE _____ SECTION _____ IF CITY OR TOWN, STREET ADDRESS 416 Grove Avenue		16. THEMATIC CATEGORY		
7. CITY OR TOWN IF RURAL, VICINITY Bonne Terre		17. DATE(S) OR PERIOD ca. 1890		29. BASEMENT? YES (X) Below Grade NO ( )
8. DESCRIPTION OF LOCATION		18. STYLE OR DESIGN Italianate		
		19. ARCHITECT OR ENGINEER		31. WALL CONSTRUCTION Wood Frame
		20. CONTRACTOR OR BUILDER		
		21. ORIGINAL USE, IF APPARENT Residence		33. NO. OF BAYS FRONT 4 SIDE 5
		22. PRESENT USE Residence		
		23. OWNERSHIP PUBLIC ( ) PRIVATE (X)		35. PLAN SHAPE T-Plan
		24. OWNER'S NAME AND ADDRESS IF KNOWN Charles Lotz same		
9. COORDINATES UTM LAT LONG		25. OPEN TO PUBLIC? YES ( ) NO (X)		37. CONDITION INTERIOR _____ EXTERIOR Good
10. SITE ( ) STRUCTURE ( ) BUILDING (X) OBJECT ( )		26. LOCAL CONTACT PERSON OR ORGANIZATION		
11. ON NATIONAL REGISTER? YES ( ) NO ( )		27. OTHER SURVEYS IN WHICH INCLUDED		39. ENDANGERED? BY WHAT? YES ( ) NO (X)
12. IS IT ELIGIBLE? YES ( ) NO ( )				
13. PART OF ESTAB. HIST. DISTRICT? YES ( ) NO ( )				41. DISTANCE FROM AND FRONTAGE ON ROAD
14. DISTRICT POTENTIAL? YES ( ) NO ( )				
15. NAME OF ESTABLISHED DISTRICT				6. TOWNSHIP
42. FURTHER DESCRIPTION OF IMPORTANT FEATURES		<div style="border: 2px solid black; padding: 20px; width: 100%;"> <p style="text-align: center; font-weight: bold;">PHOTO MUST  BE PROVIDED</p> </div>		
43. HISTORY AND SIGNIFICANCE				SECTION
44. DESCRIPTION OF ENVIRONMENT AND OUTBUILDINGS				
45. SOURCES OF INFORMATION		46. PREPARED BY Thomason and Assoc.		
		47. ORGANIZATION Nashville, TN		
		48. DATE 8/4/89		49. REVISION DATE(S)

RETURN THIS FORM WHEN COMPLETED TO: OFFICE OF HISTORIC PRESERVATION  
P.O. BOX 176  
JEFFERSON CITY, MISSOURI 65102  
PH. 314-751-5365

IF ADDITIONAL SPACE IS NEEDED, ATTACH SEPARATE SHEET(S) TO THIS FORM



Site No. \_\_\_\_\_

Indicate the chief topographical features, such as streams and elevations. Also indicate houses and roads. Indicate the site location by enclosing the site area with dotted line. Note scale of map and portion of section included in sketch map. Include drawings, photographs, etc. on additional pages.


**Notes:**

***Please Attach a copy of a topographic map with the site marked on it.***

Property # 85/ 416 Grove Avenue

42. Architectural Description: 2 story frame, 4 bay, Italianate T-Plan residence built ca. 1890. The house has a stone foundation, hipped roof with composition shingles, paired bracketed cornice, interior brick chimneys, and asbestos shingle exterior. The main (west) facade has a projecting 2 story bay with paired bracketed cornice at roofline. The shed roof porch on the main facade has wood posts and railing. The entrance door is glass light and frame. Windows are 4/4 light wood sash. Rear facade windows are 6/6 light wood sash. On the right side facade at roofline is a hipped roof dormer with paired 4/4 light wood sash windows. The south facade and rear facade has an enclosed porch. Also on the south facade is an area now enclosed with asbestos shingle exterior and 2/2 vertical light wood sash windows which may originally have been a porch.

43. History and Significance: This residence is a good example of a late 19th century Italianate residence. Its location on the hillside overlooking Bonne Terre suggests a well to do owner, however, there is no available information on the house.

44. Description of Environment and Outbuildings: The residence located at 416 Grove Avenue is sited on a rectangular urban lot in a residential area. To the rear is a 1 story frame shed with gambrel roof, vertical board and batten siding and wood panelled doors.

45. Sources of Information: Sanborn maps.



416 Grove Avenue



# MISSOURI OFFICE OF HISTORIC PRESERVATION

## ARCHITECTURAL/HISTORIC INVENTORY SURVEY FORM

SFAC001-115

1. NO. 86		4. PRESENT LOCAL NAME(S) OR DESIGNATION(S) Bonne Terre Foundry Foundations		1. NO. 86	
2. COUNTY St. Francois		5. OTHER NAME(S)			2. COUNTY St. Francois
3. LOCATION OF NEGATIVES					
6. SPECIFIC LEGAL LOCATION TOWNSHIP _____ RANGE _____ SECTION _____ IF CITY OR TOWN, STREET ADDRESS Grove Avenue		16. THEMATIC CATEGORY Industry		4. PRESENT LOCAL NAME(S) OR DESIGNATION(S) Bonne Terre Foundry Foundations	
		17. DATE(S) OR PERIOD ca. 1904			
7. CITY OR TOWN IF RURAL, VICINITY Bonne Terre		18. STYLE OR DESIGN		2. COUNTY St. Francois	
		19. ARCHITECT OR ENGINEER			
8. DESCRIPTION OF LOCATION		20. CONTRACTOR OR BUILDER		4. PRESENT LOCAL NAME(S) OR DESIGNATION(S) Bonne Terre Foundry Foundations	
		21. ORIGINAL USE, IF APPARENT Industrial Foundry			
9. COORDINATES UTM LAT _____ LONG _____		22. PRESENT USE Abandoned Site		2. COUNTY St. Francois	
		23. OWNERSHIP PUBLIC ( ) PRIVATE (X)			
10. SITE (X) STRUCTURE ( ) BUILDING ( ) OBJECT ( )		24. OWNER'S NAME AND ADDRESS IF KNOWN Not of Record		4. PRESENT LOCAL NAME(S) OR DESIGNATION(S) Bonne Terre Foundry Foundations	
		25. OPEN TO PUBLIC? YES ( ) NO (X)			
11. ON NATIONAL REGISTER? YES ( ) NO ( )		26. LOCAL CONTACT PERSON OR ORGANIZATION		2. COUNTY St. Francois	
		27. OTHER SURVEYS IN WHICH INCLUDED			
12. IS IT ELIGIBLE? YES ( ) NO ( )		28. NO. OF STORIES		4. PRESENT LOCAL NAME(S) OR DESIGNATION(S) Bonne Terre Foundry Foundations	
		29. BASEMENT? YES ( ) NO ( )			
13. PART OF ESTAB. HIST. DISTRICT? YES ( ) NO ( )		30. FOUNDATION MATERIAL		2. COUNTY St. Francois	
		31. WALL CONSTRUCTION			
14. DISTRICT POTENTIAL? YES ( ) NO ( )		32. ROOF TYPE AND MATERIAL		4. PRESENT LOCAL NAME(S) OR DESIGNATION(S) Bonne Terre Foundry Foundations	
		33. NO. OF BAYS FRONT SIDE			
15. NAME OF ESTABLISHED DISTRICT		34. WALL TREATMENT		2. COUNTY St. Francois	
		35. PLAN SHAPE			
42. FURTHER DESCRIPTION OF IMPORTANT FEATURES		36. CHANGES (EXPLAIN IN NO. 42) ADDITION ( ) ALTERED ( ) MOVED ( )		4. PRESENT LOCAL NAME(S) OR DESIGNATION(S) Bonne Terre Foundry Foundations	
		37. CONDITION INTERIOR _____ EXTERIOR _____			
43. HISTORY AND SIGNIFICANCE		38. PRESERVATION UNDERWAY? YES ( ) NO ( )		2. COUNTY St. Francois	
		39. ENDANGERED? BY WHAT? YES ( ) NO ( )			
44. DESCRIPTION OF ENVIRONMENT AND OUTBUILDINGS		40. VISIBLE FROM PUBLIC ROAD? YES ( ) NO (X)		4. PRESENT LOCAL NAME(S) OR DESIGNATION(S) Bonne Terre Foundry Foundations	
		41. DISTANCE FROM AND FRONTAGE ON ROAD			
45. SOURCES OF INFORMATION		46. PREPARED BY Thomason and Assoc. 47. ORGANIZATION		5. OTHER NAME(S)	
48. DATE 10/23/89		49. REVISION DATE(S)		6. TOWNSHIP	
RETURN THIS FORM WHEN COMPLETED TO: OFFICE OF HISTORIC PRESERVATION P.O. BOX 176 JEFFERSON CITY, MISSOURI 65102 PH. 314-751-5365		48. DATE 10/23/89		RANGE	
IF ADDITIONAL SPACE IS NEEDED, ATTACH SEPARATE SHEET(S) TO THIS FORM		49. REVISION DATE(S)		SECTION	



Site No. \_\_\_\_\_

Indicate the chief topographical features, such as streams and elevations. Also indicate houses and roads. Indicate the site location by enclosing the site area with dotted line. Note scale of map and portion of section included in sketch map. Include drawings, photographs, etc. on additional pages.


**Notes:**

***Please Attach a copy of a topographic map with the site marked on it.***

Property # 86/ Bonne Terre Foundry Foundations

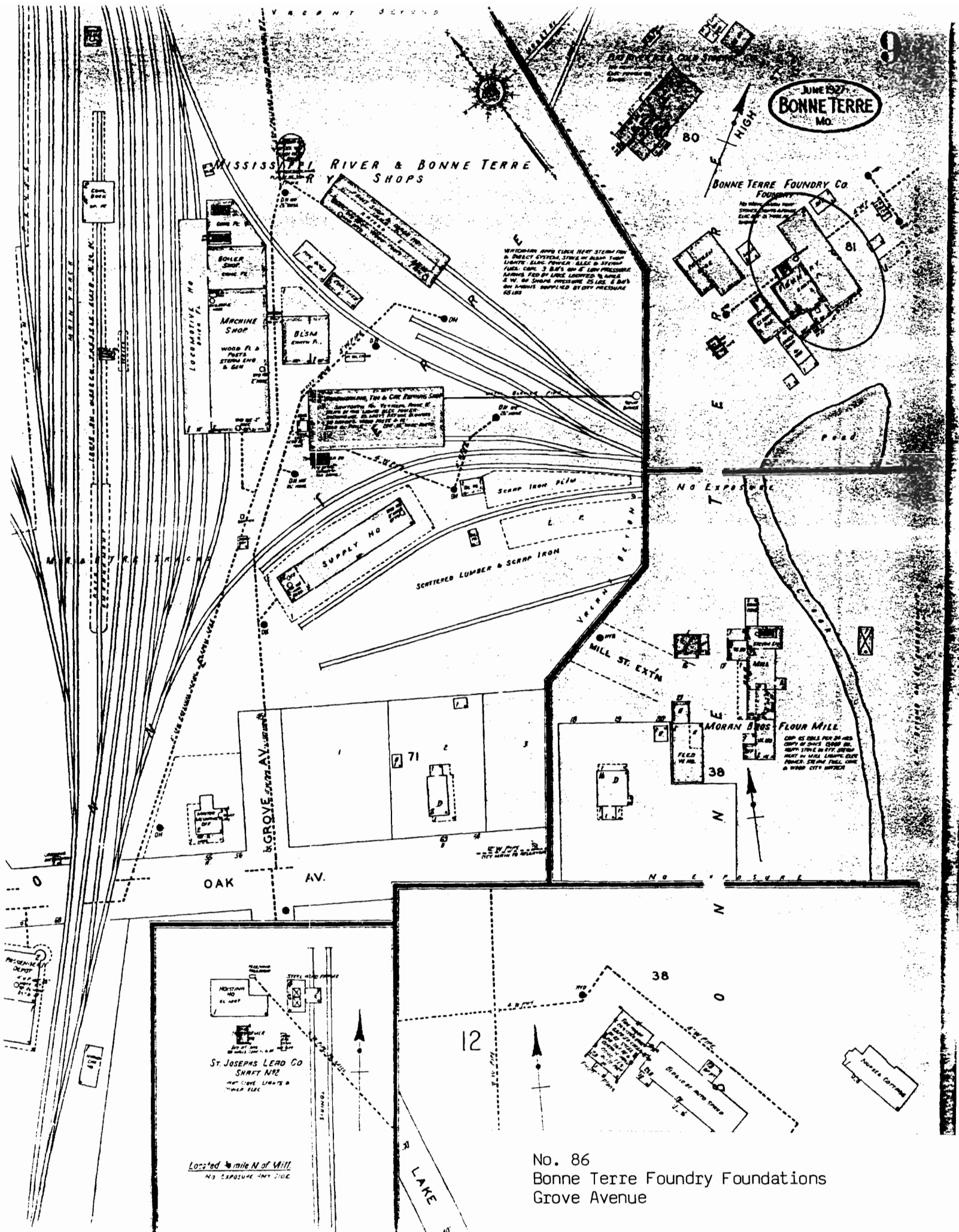
42. Architectural Description: The Bonne Terre Foundry Foundations are composed of a series of concrete slab floors and a 2' high perimeter wall built between 1904 and ca. 1930. The 1927 Sanborn map shows the foundry as having concrete walls and earth floors. The foundations follow the outline of the original building and after 1927 a large addition to the east was constructed and concrete foundations remain from this section. The concrete has steel reinforced rods and approximately eight concrete abutments remain which supported machinery in the foundry.

43. History and Significance: The Bonne Terre Foundry was constructed in 1904 and was a major industry of the town in the early 20th century. The foundry made iron and steel machinery and tools and remained in operation throughout the early and mid-20th century. In recent years the original foundry building burned and only the foundations remain.

44. Description of Environment and Outbuildings: Located on Grove Avenue in the Bonne Terre Foundry property.

45. Sources of information: "Bonne Terre - The First Hundred Years and More."

JUNE 1927  
**BONNE TERRE**  
Mo.



No. 86  
Bonne Terre Foundry Foundations  
Grove Avenue









# MISSOURI OFFICE OF HISTORIC PRESERVATION

## ARCHITECTURAL/HISTORIC INVENTORY SURVEY FORM

1. NO. <u>87</u>		4. PRESENT LOCAL NAME(S) OR DESIGNATION(S) <u>Bonne Terre Foundry Machine Shop and Cleaning Room</u>		1. NO.  87	
2. COUNTY <u>St. Francois</u>		5. OTHER NAME(S)			2. COUNTY  St. Francois
3. LOCATION OF NEGATIVES					
6. SPECIFIC LEGAL LOCATION TOWNSHIP _____ RANGE _____ SECTION _____ IF CITY OR TOWN, STREET ADDRESS <u>Grove Avenue</u>		16. THEMATIC CATEGORY <u>Industry</u>		28. NO. OF STORIES <u>1.0</u>	
7. CITY OR TOWN IF RURAL, VICINITY <u>Bonne Terre</u>		17. DATE(S) OR PERIOD <u>ca. 1910</u>		29. BASEMENT? YES ( ) NO (X)	
8. DESCRIPTION OF LOCATION		18. STYLE OR DESIGN <u>20th century vernacular</u>		30. FOUNDATION MATERIAL <u>- Concrete</u>	
		19. ARCHITECT OR ENGINEER		31. WALL CONSTRUCTION <u>Concrete Block</u>	
		20. CONTRACTOR OR BUILDER		32. ROOF TYPE AND MATERIAL <u>Gable/Corrugated Metal</u>	
		21. ORIGINAL USE, IF APPARENT <u>Industrial</u>		33. NO. OF BAYS FRONT <u>3</u> SIDE <u>2</u>	
9. COORDINATES UTM LAT _____ LONG _____		22. PRESENT USE <u>Vacant</u>		34. WALL TREATMENT <u>Concrete Block</u>	
		23. OWNERSHIP PUBLIC ( ) PRIVATE (X)		35. PLAN SHAPE <u>Rect. L</u>	
		24. OWNER'S NAME AND ADDRESS IF KNOWN <u>Not of Record</u>		36. CHANGES (EXPLAIN IN NO. 42) ADDITION (X) ALTERED ( ) MOVED ( )	
		25. OPEN TO PUBLIC? YES ( ) NO (X)		37. CONDITION INTERIOR <u>Fair</u> EXTERIOR <u>Fair</u>	
10. SITE ( ) STRUCTURE ( ) BUILDING (X) OBJECT ( )		26. LOCAL CONTACT PERSON OR ORGANIZATION		38. PRESERVATION UNDERWAY? YES ( ) NO (X)	
11. ON NATIONAL REGISTER? YES ( ) NO ( )		27. OTHER SURVEYS IN WHICH INCLUDED		39. ENDANGERED? BY WHAT? YES ( ) NO (X)	
12. IS IT ELIGIBLE? YES ( ) NO ( )				40. VISIBLE FROM PUBLIC ROAD? YES ( ) NO (X)	
13. PART OF ESTAB. HIST. DISTRICT? YES ( ) NO ( )				41. DISTANCE FROM AND FRONTAGE ON ROAD	
14. DISTRICT POTENTIAL? YES ( ) NO ( )					
15. NAME OF ESTABLISHED DISTRICT					
42. FURTHER DESCRIPTION OF IMPORTANT FEATURES				<div style="border: 2px solid black; width: 100px; height: 100px; margin: 0 auto;"> <div style="position: absolute; top: 0; right: 0; bottom: 0; left: 0; border: 1px solid black; transform: rotate(45deg);"></div> <div style="position: absolute; top: 0; right: 0; bottom: 0; left: 0; border: 1px solid black; transform: rotate(-45deg);"></div> <p style="text-align: center; margin: 0;">PHOTO MUST  BE PROVIDED</p> </div>	
43. HISTORY AND SIGNIFICANCE					
44. DESCRIPTION OF ENVIRONMENT AND OUTBUILDINGS					
45. SOURCES OF INFORMATION				46. PREPARED BY <u>Thomason and Assoc.</u>	
				47. ORGANIZATION	
RETURN THIS FORM WHEN COMPLETED TO: OFFICE OF HISTORIC PRESERVATION P.O. BOX 176 JEFFERSON CITY, MISSOURI 65102 PH. 314-751-5365				48. DATE <u>10/23/89</u>	
IF ADDITIONAL SPACE IS NEEDED, ATTACH SEPARATE SHEET(S) TO THIS FORM				49. REVISION DATE(S)	

87

St. Francois

Foundry machine Shop &amp; Cleaning Room

5. OTHER NAME(S)

6. TOWNSHIP

RANGE

SECTION

Site No. \_\_\_\_\_

Indicate the chief topographical features, such as streams and elevations. Also indicate houses and roads. Indicate the site location by enclosing the site area with dotted line. Note scale of map and portion of section included in sketch map. Include drawings, photographs, etc. on additional pages.

Indicate part of  
section included in  
sketch map.


A 4x4 grid map of the Pacific Northwest region, showing the coastline of Washington, Oregon, and California. The map is labeled with 'N' (North), 'S' (South), 'E' (East), and 'W' (West). A scale bar is located in the top left corner.

**Notes:**

**THIS IS PROBABLY THE ONE MOST IMPORTANT PART OF THIS DATA FORM!**

***Please Attach a copy of a topographic map with the site marked on it.***

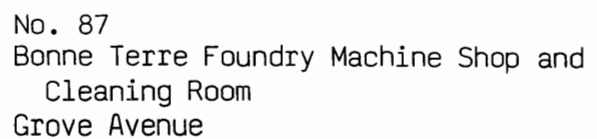
Property # 87/ Bonne Terre Foundry Machine Shop and Cleaning Room

42. Architectural Description: One-story concrete block, 3 bay, rectangular plan industrial building constructed ca. 1910. The building has a gable roof of corrugated metal, concrete block foundation, and wall surface of concrete blocks. On the main (N) facade is a ca. 1960 metal track door. Window openings are rectangular and covered with corrugated metal. On the west facade is a large one-story concrete block addition added ca. 1960. On the east facade is a small one-story corrugated metal addition added ca. 1960.

43. History and Significance: This building was used as a machine shop and cleaning room for the Bonne Terre Foundry. In recent years the building has been enlarged with several concrete block and metal additions.

44. Description of Environment and Outbuildings: Located on Grove Avenue in an industrial area which was the site of the Bonne Terre Foundry.

45. Sources of information: Sanborn maps.







# MISSOURI OFFICE OF HISTORIC PRESERVATION

## ARCHITECTURAL/HISTORIC INVENTORY SURVEY FORM

1. NO. 88		4. PRESENT LOCAL NAME(S) OR DESIGNATION(S) Bonne Terre Foundry Pattern Shop		1. NO. 88	
2. COUNTY St. Francois		5. OTHER NAME(S)			2. COUNTY St. Francois
3. LOCATION OF NEGATIVES					
6. SPECIFIC LEGAL LOCATION TOWNSHIP _____ RANGE _____ SECTION _____ IF CITY OR TOWN, STREET ADDRESS Grove Avenue		16. THEMATIC CATEGORY Industry		4. PRESENT LOCAL NAME(S) OR DESIGNATION(S) Bonne Terre Foundry pattern Shop	
7. CITY OR TOWN IF RURAL, VICINITY Bonne Terre		17. DATE(S) OR PERIOD ca. 1915			
8. DESCRIPTION OF LOCATION		18. STYLE OR DESIGN 20th century vernacular			
		19. ARCHITECT OR ENGINEER			
		20. CONTRACTOR OR BUILDER			
		21. ORIGINAL USE, IF APPARENT Pattern Shop			
9. COORDINATES UTM LAT _____ LONG _____		22. PRESENT USE Vacant			5. OTHER NAME(S)
10. SITE ( ) STRUCTURE ( ) BUILDING (X) OBJECT ( )		23. OWNERSHIP PUBLIC ( ) PRIVATE (X)			
11. ON NATIONAL REGISTER? YES ( ) NO ( )		24. OWNER'S NAME AND ADDRESS IF KNOWN Not of Record			
12. IS IT ELIGIBLE? YES ( ) NO ( )		25. OPEN TO PUBLIC? YES ( ) NO (X)			
13. PART OF ESTAB. HIST. DISTRICT? YES ( ) NO ( )		26. LOCAL CONTACT PERSON OR ORGANIZATION			
14. DISTRICT POTENTIAL? YES ( ) NO ( )		27. OTHER SURVEYS IN WHICH INCLUDED			
15. NAME OF ESTABLISHED DISTRICT		30. FOUNDATION MATERIAL Concrete			
		31. WALL CONSTRUCTION Wood			
		32. ROOF TYPE AND MATERIAL Gable/Corrugated Metal			
		33. NO. OF BAYS FRONT 1 SIDE			
		34. WALL TREATMENT Sheet Metal			
		35. PLAN SHAPE Rect. S			
		36. CHANGES (EXPLAIN IN NO. 42) ADDITION (X) ALTERED ( ) MOVED ( )			
		37. CONDITION INTERIOR Fair EXTERIOR Fair			
		38. PRESERVATION UNDERWAY? YES ( ) NO (X)			
		39. ENDANGERED? BY WHAT? YES ( ) NO (X)			
		40. VISIBLE FROM PUBLIC ROAD? YES (X) NO ( )			
		41. DISTANCE FROM AND FRONTAGE ON ROAD			
42. FURTHER DESCRIPTION OF IMPORTANT FEATURES		<div style="border: 2px solid black; width: 100%; height: 100%; position: relative;"> <div style="position: absolute; top: 0; right: 0; bottom: 0; left: 0; border: 1px solid black;"> <div style="position: absolute; top: 50%; left: 50%; transform: translate(-50%, -50%); text-align: center;"> <p>PHOTO MUST  BE PROVIDED</p> </div> </div> </div>		6. TOWNSHIP	
43. HISTORY AND SIGNIFICANCE		RANGE			
44. DESCRIPTION OF ENVIRONMENT AND OUTBUILDINGS					
45. SOURCES OF INFORMATION		46. PREPARED BY Thomason and Assoc.		SECTION	
		47. ORGANIZATION			
RETURN THIS FORM WHEN COMPLETED TO: OFFICE OF HISTORIC PRESERVATION P.O. BOX 176 JEFFERSON CITY, MISSOURI 65102 PH. 314-751-5365		48. DATE 10/23/89		49. REVISION DATE(S)	

IF ADDITIONAL SPACE IS NEEDED, ATTACH SEPARATE SHEET(S) TO THIS FORM

Site No. \_\_\_\_\_

Indicate the chief topographical features, such as streams and elevations. Also indicate houses and roads. Indicate the site location by enclosing the site area with dotted line. Note scale of map and portion of section included in sketch map. Include drawings, photographs, etc. on additional pages.


**Notes:**

**THIS IS PROBABLY THE ONE MOST IMPORTANT PART OF THIS DATA FORM!**

***Please Attach*** a copy of a topographic map with the site marked on it.

Property # 88/ Bonne Terre Foundry Pattern Shop

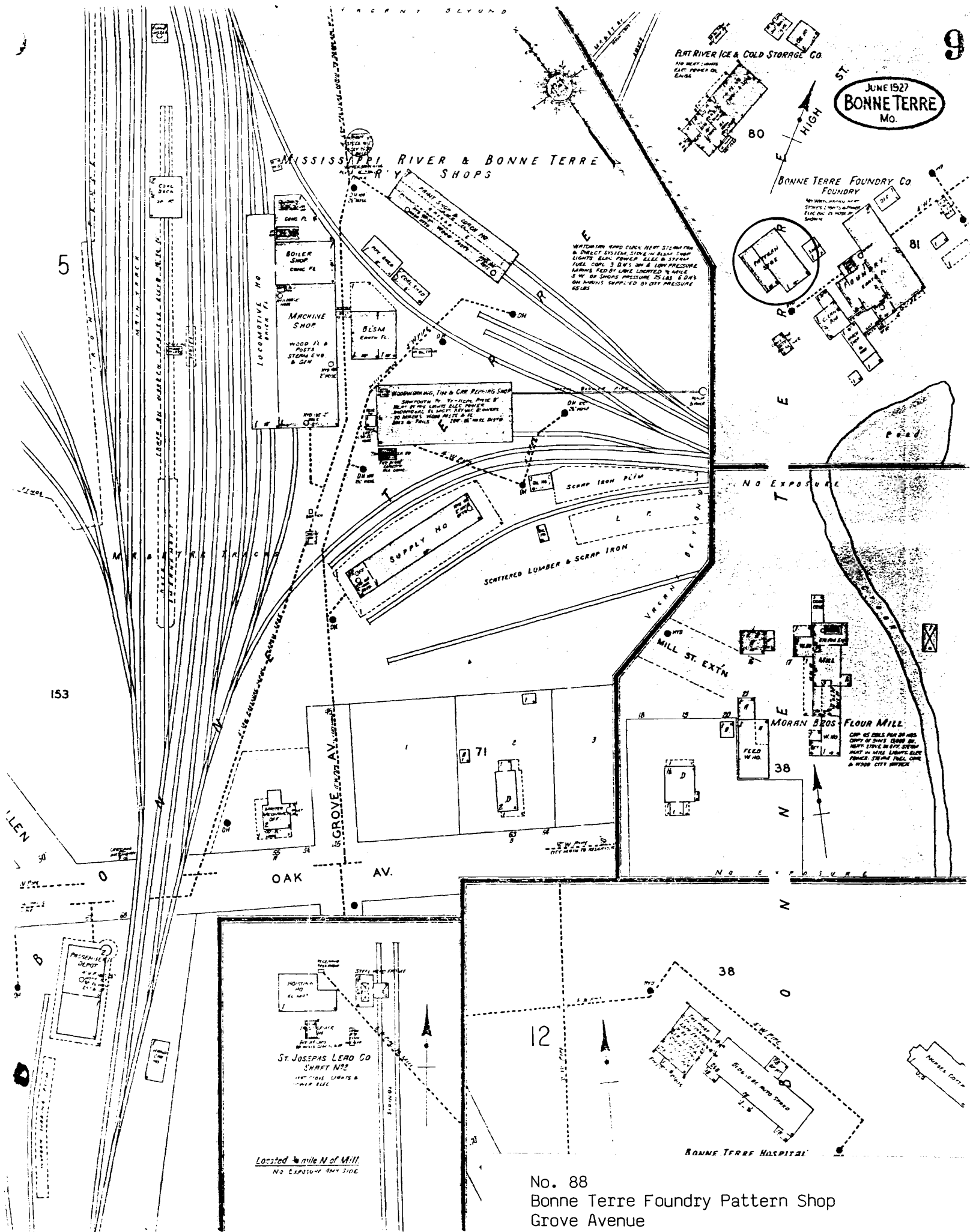
42. Architectural Description: The Pattern Shop is a one-story frame, single bay, gable front industrial building constructed ca. 1915. The building has a concrete foundation, gable roof of corrugated metal, and exterior of sheet metal stamped to resemble brick. On the main facade is a ca. 1960 metal track door. There are no other door or window openings. On the east facade is a one-story shed roof ca. 1960 open drive-thru addition.

43. History and Significance: This building served as a carpenter's pattern shop for the Bonne Terre Foundry and was built ca. 1915. It is one of only two major buildings remaining from the Foundry complex.

44. Description of Environment and Outbuildings: Located on Grove Avenue in the remains of the Bonne Terre Foundry property.

45. Sources of information: Sanborn maps.

JUNE 1927  
BONNE TERRE  
Mo.



No. 88  
Bonne Terre Foundry Pattern Shop  
Grove Avenue









MISSOURI OFFICE OF HISTORIC PRESERVATION  
ARCHITECTURAL/HISTORIC INVENTORY SURVEY FORM

1. NO. 90		4. PRESENT LOCAL NAME(S) OR DESIGNATION(S)		1. NO. 90	2. COUNTY St. Francois	4. PRESENT LOCAL NAME(S) OR DESIGNATION(S) 302 Hill Street
2. COUNTY St. Francois		5. OTHER NAME(S)				
3. LOCATION OF NEGATIVES						
6. SPECIFIC LEGAL LOCATION TOWNSHIP _____ RANGE _____ SECTION _____ IF CITY OR TOWN, STREET ADDRESS 302 Hill Street		16. THEMATIC CATEGORY		28. NO. OF STORIES 2.0		
7. CITY OR TOWN IF RURAL, VICINITY Bonne Terre		17. DATE(S) OR PERIOD ca. 1900		29. BASEMENT? YES (X) Below Grade NO ( )		
8. DESCRIPTION OF LOCATION		18. STYLE OR DESIGN I-House		30. FOUNDATION MATERIAL Concrete		
		19. ARCHITECT OR ENGINEER		31. WALL CONSTRUCTION Wood Frame		
		20. CONTRACTOR OR BUILDER		32. ROOF TYPE AND MATERIAL Gable/Composition		
		21. ORIGINAL USE, IF APPARENT Residence		33. NO. OF BAYS FRONT 3 SIDE 4		
		22. PRESENT USE Residence		34. WALL TREATMENT Aluminum Siding		
		23. OWNERSHIP PUBLIC ( ) PRIVATE (X)		35. PLAN SHAPE Rect.		
		24. OWNER'S NAME AND ADDRESS IF KNOWN Eugene D. McDaniel same		36. CHANGES (EXPLAIN IN NO. 42) ADDITION ( ) ALTERED ( ) MOVED ( )		
9. COORDINATES UTM LAT _____ LONG _____		25. OPEN TO PUBLIC? YES ( ) NO (X)		37. CONDITION INTERIOR _____ EXTERIOR Good		
10. SITE ( ) STRUCTURE ( ) BUILDING (X) OBJECT ( )		26. LOCAL CONTACT PERSON OR ORGANIZATION		38. PRESERVATION UNDERWAY? YES ( ) NO (X)		
11. ON NATIONAL REGISTER? YES ( ) NO ( )		27. OTHER SURVEYS IN WHICH INCLUDED		39. ENDANGERED? YES ( ) BY WHAT? NO (X)		
12. IS IT ELIGIBLE? YES ( ) NO ( )				40. VISIBLE FROM PUBLIC ROAD? YES (X) NO ( )		
13. PART OF ESTAB. HIST. DISTRICT? YES ( ) NO ( )				41. DISTANCE FROM AND FRONTAGE ON ROAD		
14. DISTRICT POTENTIAL? YES ( ) NO ( )						
15. NAME OF ESTABLISHED DISTRICT						
42. FURTHER DESCRIPTION OF IMPORTANT FEATURES				5. OTHER NAME(S)		
				PHOTO MUST BE PROVIDED		
43. HISTORY AND SIGNIFICANCE				6. TOWNSHIP		
				RANGE		
44. DESCRIPTION OF ENVIRONMENT AND OUTBUILDINGS				SECTION		
45. SOURCES OF INFORMATION		46. PREPARED BY Thomason and Assoc.		47. ORGANIZATION Nashville, TN		
RETURN THIS FORM WHEN COMPLETED TO: OFFICE OF HISTORIC PRESERVATION P.O. BOX 176 JEFFERSON CITY, MISSOURI 65102 PH. 314-751-5365		48. DATE 8/4/89		49. REVISION DATE(S)		
IF ADDITIONAL SPACE IS NEEDED, ATTACH SEPARATE SHEET(S) TO THIS FORM						

Site No. \_\_\_\_\_

Indicate the chief topographical features, such as streams and elevations. Also indicate houses and roads. Indicate the site location by enclosing the site area with dotted line. Note scale of map and portion of section included in sketch map. Include drawings, photographs, etc. on additional pages.

Indicate part of  
section included in  
sketch map.


A 4x4 grid map. The grid is composed of 16 squares. The cardinal directions are labeled: 'N' at the top center, 'S' at the bottom center, 'E' on the right side, and 'W' on the left side. A scale bar is located on the left side, consisting of a vertical line with three horizontal tick marks, indicating a distance of 1000 meters.

**Notes:**

**THIS IS PROBABLY THE ONE MOST IMPORTANT PART OF THIS DATA FORM!**

***Please Attach a copy of a topographic map with the site marked on it.***

Property # 90/ 302 Hill Street

42. Architectural Description: 2 story frame, 3 bay, rectangular plan residence with 1 story rear ell built ca. 1900. The house has a concrete foundation, gable roof with composition shingles, interior brick chimneys, and aluminum siding. On the main facade is a full width porch with gable front center bay, milled posts and corner brackets. The entrance door is ca. 1925 multi-light glass and wood frame. Windows are 1/1 light wood sash. At the rear facade is a 1 story shed roof enclosed porch with modern windows and screen door.

43. History and Significance: This residence was built ca. 1900 and retains its original architectural design.

44. Description of Environment and Outbuildings: The residence located at 302 Hill Street is sited on a rectangular urban lot in a residential area.

45. Sources of Information: Sanborn maps.





302 Hill Street



# MISSOURI OFFICE OF HISTORIC PRESERVATION

## ARCHITECTURAL/HISTORIC INVENTORY SURVEY FORM

SFAS001-119

1. NO. 91		4. PRESENT LOCAL NAME(S) OR DESIGNATION(S)		1. NO. 91	2. COUNTY St. Francois
2. COUNTY St. Francois		5. OTHER NAME(S)			
3. LOCATION OF NEGATIVES				4. PRESENT LOCAL NAME(S) OR DESIGNATION(S) 115 Jackson Street	5. OTHER NAME(S)
6. SPECIFIC LEGAL LOCATION TOWNSHIP _____ RANGE _____ SECTION _____ IF CITY OR TOWN, STREET ADDRESS 115 Jackson Street		16. THEMATIC CATEGORY			
7. CITY OR TOWN IF RURAL, VICINITY Bonne Terre		17. DATE(S) OR PERIOD ca. 1905		28. NO. OF STORIES 1.0	
8. DESCRIPTION OF LOCATION		18. STYLE OR DESIGN Double Shotgun		29. BASEMENT? YES ( ) NO (X)	
		19. ARCHITECT OR ENGINEER		30. FOUNDATION MATERIAL Stone Pier/Concrete	
		20. CONTRACTOR OR BUILDER		31. WALL CONSTRUCTION Wood Frame	
		21. ORIGINAL USE, IF APPARENT Residence / Duplex		32. ROOF TYPE AND MATERIAL Gable/Composition	
		22. PRESENT USE Residence		33. NO. OF BAYS FRONT 4 SIDE 2	
		23. OWNERSHIP PUBLIC ( ) PRIVATE (X)		34. WALL TREATMENT Asbestos Shingle	
		24. OWNER'S NAME AND ADDRESS IF KNOWN Delbert Watson same		35. PLAN SHAPE Rect.	
9. COORDINATES UTM LAT LONG		25. OPEN TO PUBLIC? YES ( ) NO (X)		36. CHANGES (EXPLAIN IN NO. 42) ADDITION ( ) ALTERED (X) MOVED ( )	
10. SITE ( ) STRUCTURE ( ) BUILDING (X) OBJECT ( )		26. LOCAL CONTACT PERSON OR ORGANIZATION		37. CONDITION INTERIOR _____ EXTERIOR Good	
11. ON NATIONAL REGISTER? YES ( ) NO ( )		27. OTHER SURVEYS IN WHICH INCLUDED		38. PRESERVATION UNDERWAY? YES ( ) NO (X)	
12. IS IT ELIGIBLE? YES ( ) NO ( )				39. ENDANGERED? BY WHAT? YES ( ) NO (X)	
13. PART OF ESTAB. HIST. DISTRICT? YES ( ) NO ( )				40. VISIBLE FROM PUBLIC ROAD? YES (X) NO ( )	
14. DISTRICT POTENTIAL? YES ( ) NO ( )				41. DISTANCE FROM AND FRONTAGE ON ROAD	
15. NAME OF ESTABLISHED DISTRICT					
42. FURTHER DESCRIPTION OF IMPORTANT FEATURES				<div style="border: 1px solid black; padding: 10px; text-align: center;">             PHOTO MUST  BE PROVIDED           </div>	
43. HISTORY AND SIGNIFICANCE					
44. DESCRIPTION OF ENVIRONMENT AND OUTBUILDINGS					
45. SOURCES OF INFORMATION				46. PREPARED BY Thompson and Assoc. 47. ORGANIZATION Historic Preservation Comm. Nashville, TN 48. DATE 8/4/89 49. REVISION DATE(S)	

RETURN THIS FORM WHEN COMPLETED TO: OFFICE OF HISTORIC PRESERVATION  
P.O. BOX 176  
JEFFERSON CITY, MISSOURI 65102  
PH. 314-751-5365

IF ADDITIONAL SPACE IS NEEDED, ATTACH  
SEPARATE SHEET(S) TO THIS FORM

SECTION

RANGE

6. TOWNSHIP

5. OTHER NAME(S)

Site No. \_\_\_\_\_

Indicate the chief topographical features, such as streams and elevations. Also indicate houses and roads. Indicate the site location by enclosing the site area with dotted line. Note scale of map and portion of section included in sketch map. Include drawings, photographs, etc. on additional pages.

Indicate part of  
section included in  
sketch map.


A 4x4 grid map with cardinal directions N, S, E, W and a scale bar.

**Notes:**

**THIS IS PROBABLY THE ONE MOST IMPORTANT PART OF THIS DATA FORM!**

***Please Attach a copy of a topographic map with the site marked on it.***

Property # 91/ 115 Jackson Street

42. Architectural Description: 1 story frame, 4 bay, gable front, residence built ca. 1905 as a duplex. The house resembles a double shotgun form. On the main (E) facade is a 1 story shed roof full width porch with added ca. 1960 wrought iron posts. The two doors on the main facade are original single light glass and frame panelled design. Windows are original 1/1 light rectangular wood sash. The house has a gable roof with two interior brick chimneys. This residence is one of 3 identical plan designs all of which have been altered. The adjacent house at 117 Jackson has original milled porch columns and a railing with square wood balusters.

43. History and Significance: This residence is one of three identical plan duplexes built on Jackson Street. The form and design resembles a double Shotgun plan with a gable front roof. The other two designs have been extensively altered and this residence is the best example of the three.

44. Description of Environment and Outbuildings: The residence located at 115 Jackson Street is sited on a rectangular urban lot in a residential area.

45. Sources of Information: Sanborn maps.





JUNE 1927  
BONNE TERRE  
Mo.

ST. JOSEPH

HIGH SCHOOL

BONNE TERRE PUBLIC SCHOOL

GROVE

W. SCHOOL

W. JOHNSON

MINERS LUMBER CO.

115 Jackson Street

N. DIVISION

S. DIVISION

3

10

WEST ST.

5

6

7

8

4

13

3

CHRISTIAN CHURCH

Scale of Feet

11

12

2

ST. JOSEPH ST.

ST. JOSEPH ST.

SCHOOL ST.

ST. JOSEPH ST.



# MISSOURI OFFICE OF HISTORIC PRESERVATION

## ARCHITECTURAL/HISTORIC INVENTORY SURVEY FORM

SFAS001-120

1. NO. 92		4. PRESENT LOCAL NAME(S) OR DESIGNATION(S)		1. NO. 92	2. COUNTY St. Francois
2. COUNTY St. Francois		5. OTHER NAME(S)			
3. LOCATION OF NEGATIVES					
6. SPECIFIC LEGAL LOCATION TOWNSHIP _____ RANGE _____ SECTION _____ IF CITY OR TOWN, STREET ADDRESS 204 Jackson Street		16. THEMATIC CATEGORY		4. PRESENT LOCAL NAME(S) OR DESIGNATION(S) 204 Jackson Street	5. OTHER NAME(S)
7. CITY OR TOWN IF RURAL, VICINITY Bonne Terre		17. DATE(S) OR PERIOD ca. 1900			
8. DESCRIPTION OF LOCATION		18. STYLE OR DESIGN 20th century vernacular			
		19. ARCHITECT OR ENGINEER			
		20. CONTRACTOR OR BUILDER			
		21. ORIGINAL USE, IF APPARENT Residence			
22. PRESENT USE Residence		23. OWNERSHIP PUBLIC ( ) PRIVATE (X)			
24. OWNER'S NAME AND ADDRESS IF KNOWN Kathy Perry same		25. OPEN TO PUBLIC? YES ( ) NO (X)			
26. LOCAL CONTACT PERSON OR ORGANIZATION		27. OTHER SURVEYS IN WHICH INCLUDED			
28. NO. OF STORIES 2.0		29. BASEMENT? YES (X) Below Grade NO ( )			
30. FOUNDATION MATERIAL Stone		31. WALL CONSTRUCTION Wood Frame			
32. ROOF TYPE AND MATERIAL Gable/Shed/Compositio		33. NO. OF BAYS FRONT 5 SIDE 3			
34. WALL TREATMENT Shiplap Siding		35. PLAN SHAPE Rect.			
36. CHANGES (EXPLAIN IN NO. 42) ADDITION ( ) ALTERED ( ) MOVED ( )		37. CONDITION INTERIOR _____ EXTERIOR Good			
38. PRESERVATION UNDERWAY? YES ( ) NO (X)		39. ENDANGERED? BY WHAT? YES ( ) NO (X)			
40. VISIBLE FROM PUBLIC ROAD? YES (X) NO ( )		41. DISTANCE FROM AND FRONTAGE ON ROAD			
42. FURTHER DESCRIPTION OF IMPORTANT FEATURES		<div style="border: 2px solid black; padding: 20px; width: 100%;">             PHOTO MUST  BE PROVIDED           </div>			
43. HISTORY AND SIGNIFICANCE				6. TOWNSHIP	RANGE
44. DESCRIPTION OF ENVIRONMENT AND OUTBUILDINGS					
45. SOURCES OF INFORMATION				SECTION	
RETURN THIS FORM WHEN COMPLETED TO: OFFICE OF HISTORIC PRESERVATION P.O. BOX 176 JEFFERSON CITY, MISSOURI 65102 PH. 314-751-5365					
46. PREPARED BY Thompson and Assoc. 47. ORGANIZATION Nashville, TN 48. DATE 8/4/89 49. REVISION DATE(S)					

IF ADDITIONAL SPACE IS NEEDED, ATTACH SEPARATE SHEET(S) TO THIS FORM

Site No. \_\_\_\_\_

Indicate the chief topographical features, such as streams and elevations. Also indicate houses and roads. Indicate the site location by enclosing the site area with dotted line. Note scale of map and portion of section included in sketch map. Include drawings, photographs, etc. on additional pages.

**Indicate part of  
section included in  
sketch map.**


A 4x4 grid map with cardinal directions N, S, E, W and a scale bar.

**Notes:**

**THIS IS PROBABLY THE ONE MOST IMPORTANT PART OF THIS DATA FORM!**

***Please Attach a copy of a topographic map with the site marked on it.***

Property # 92/ 204 Jackson Street

42. Architectural Description: 2 story frame, 3 bay, rectangular plan residence with rear ell built ca. 1900. The house has a stone foundation, gable roof with composition shingles, interior brick chimney and shiplap siding. On the main facade is a full width shed roof porch with chamfered posts and wood railing. The original entrance door of glass light and frame remains. Flanking the entrance door are altered windows of 2/2 horizontal light sash. Remaining windows are 2/2 vertical light wood sash. Attached to the north facade is a 1 story frame, 2 bay, shed roof original section with panelled wood entrance door and 2/2 vertical light wood sash window. On the right side facade is a shed roof porch with wood posts.

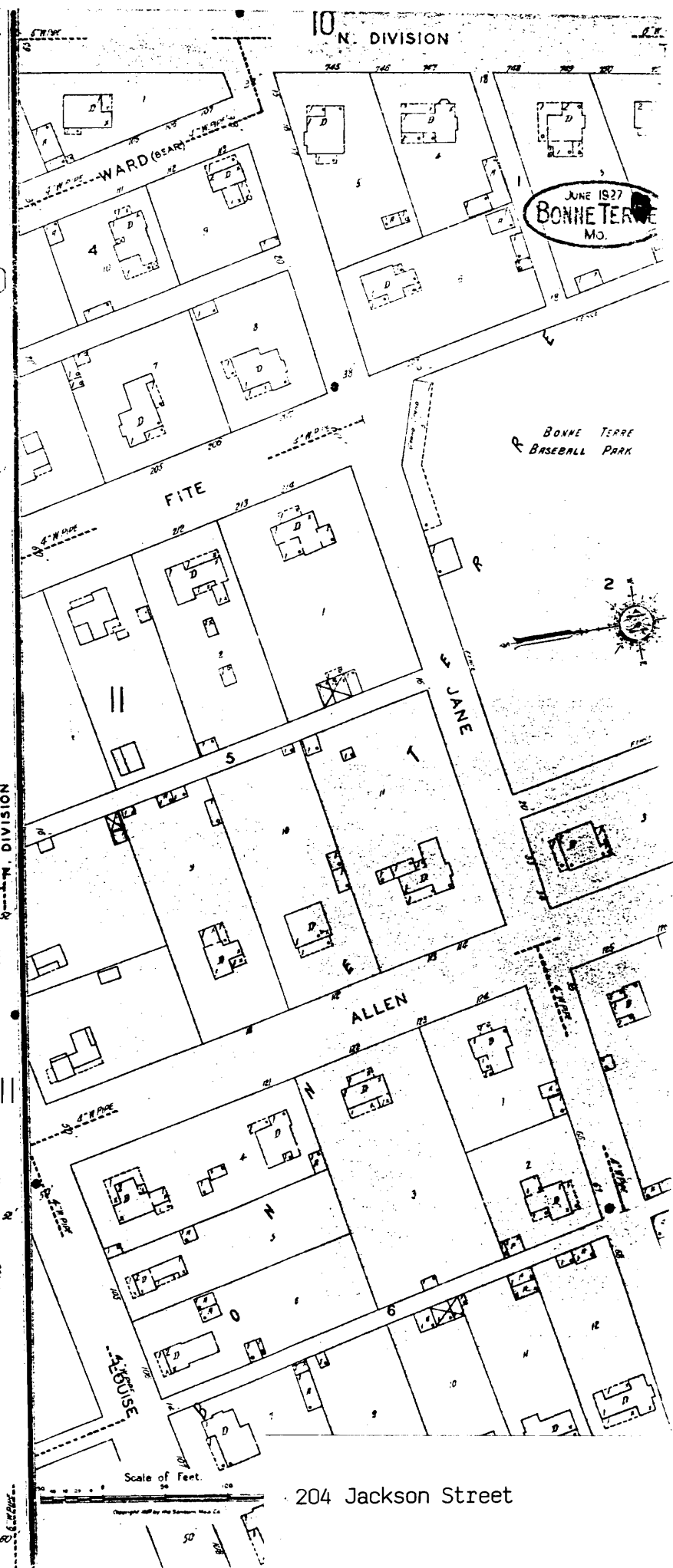
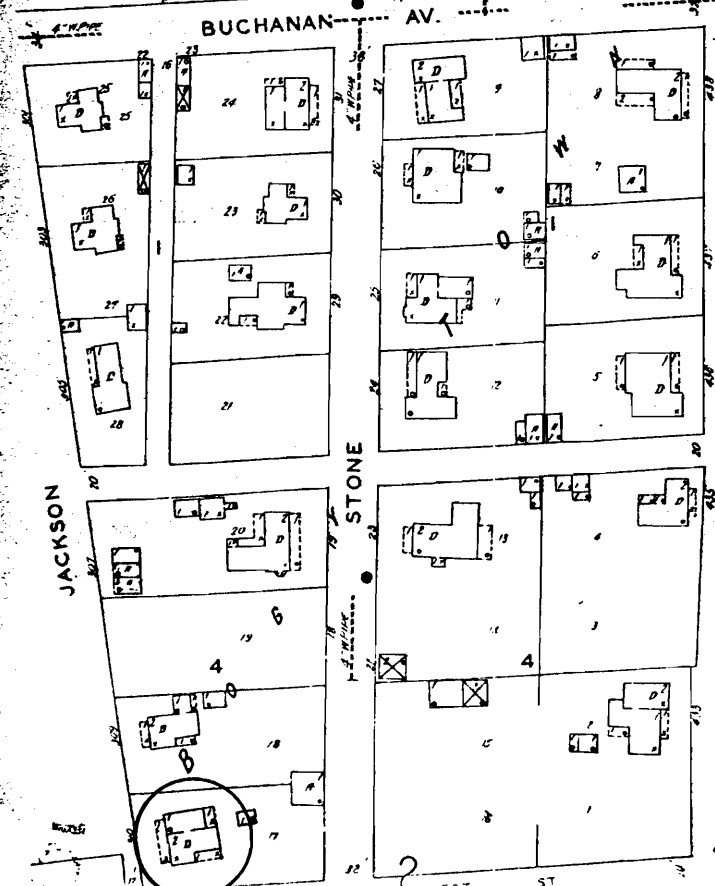
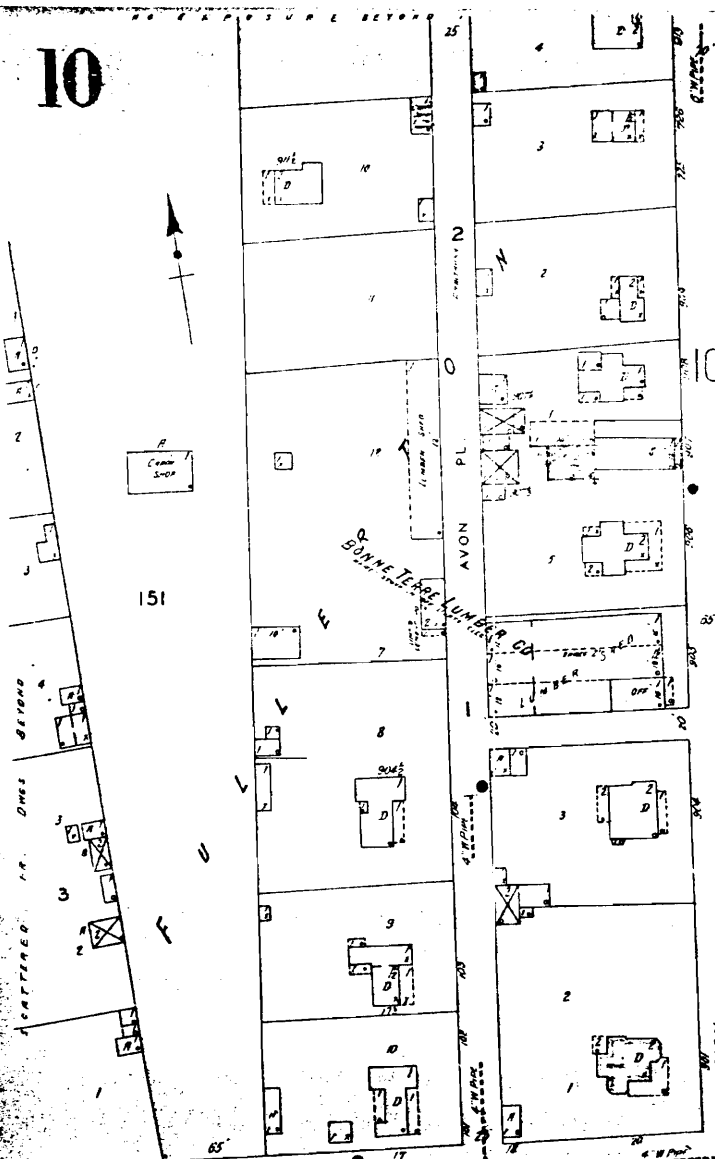
43. History and Significance: Built ca. 1900, this residence was built with an original wing on the north facade. The residence has not been extensively altered and retains its original character.

44. Description of Environment and Outbuildings: The residence located at 204 Jackson Street is sited on a rectangular urban lot in a residential area. To the rear is a 1 story frame shed with gable roof, frame door and aluminum frame windows.

45. Sources of Information: Sanborn maps.



10



JUNE 1927  
BONNE TERRE  
MO.

BONNE TERRE  
BASEBALL PARK

Scale of Feet.

204 Jackson Street



# MISSOURI OFFICE OF HISTORIC PRESERVATION

## ARCHITECTURAL/HISTORIC INVENTORY SURVEY FORM

1. NO. 93		4. PRESENT LOCAL NAME(S) OR DESIGNATION(S)		1. NO. 93	2. COUNTY St. Francois
2. COUNTY St. Francois		5. OTHER NAME(S)			
3. LOCATION OF NEGATIVES					
6. SPECIFIC LEGAL LOCATION TOWNSHIP _____ RANGE _____ SECTION _____ IF CITY OR TOWN, STREET ADDRESS 208 Jackson Street		16. THEMATIC CATEGORY	28. NO. OF STORIES 2.0	4. PRESENT LOCAL NAME(S) OR DESIGNATION(S) 208 Jackson Street	
7. CITY OR TOWN IF RURAL, VICINITY Bonne Terre		17. DATE(S) OR PERIOD ca. 1900	29. BASEMENT? YES (X) NO ( )		
8. DESCRIPTION OF LOCATION		18. STYLE OR DESIGN	30. FOUNDATION MATERIAL Stone/Concrete		
		19. ARCHITECT OR ENGINEER	31. WALL CONSTRUCTION Wood Frame		
		20. CONTRACTOR OR BUILDER	32. ROOF TYPE AND MATERIAL Gable/Composition		
		21. ORIGINAL USE, IF APPARENT Residence	33. NO. OF BAYS FRONT 2 SIDE 3		
		22. PRESENT USE Residence	34. WALL TREATMENT Shiplap Siding		
		23. OWNERSHIP PUBLIC ( ) PRIVATE (X)	35. PLAN SHAPE Rect.		
		24. OWNER'S NAME AND ADDRESS IF KNOWN Not of Record	36. CHANGES ADDITION (X) (EXPLAIN IN NO. 42) ALTERED (X) MOVED ( )		
		25. OPEN TO PUBLIC? YES ( ) NO (X)	37. CONDITION INTERIOR _____ EXTERIOR Good		
9. COORDINATES UTM LAT _____ LONG _____		26. LOCAL CONTACT PERSON OR ORGANIZATION	38. PRESERVATION UNDERWAY? YES ( ) NO (X)	5. OTHER NAME(S)	
10. SITE ( ) STRUCTURE ( ) BUILDING (X) OBJECT ( )		27. OTHER SURVEYS IN WHICH INCLUDED	39. ENDANGERED? YES ( ) BY WHAT? NO (X)		
11. ON NATIONAL REGISTER? YES ( ) NO ( )			40. VISIBLE FROM PUBLIC ROAD? YES (X) NO ( )		
12. IS IT ELIGIBLE? YES ( ) NO ( )			41. DISTANCE FROM AND FRONTAGE ON ROAD	6. TOWNSHIP	
13. PART OF ESTAB. HIST. DISTRICT? YES ( ) NO ( )					
14. DISTRICT POTENTIAL? YES ( ) NO ( )					
15. NAME OF ESTABLISHED DISTRICT				RANGE	
42. FURTHER DESCRIPTION OF IMPORTANT FEATURES		PHOTO MUST BE PROVIDED			
43. HISTORY AND SIGNIFICANCE					
44. DESCRIPTION OF ENVIRONMENT AND OUTBUILDINGS				SECTION	
45. SOURCES OF INFORMATION		46. PREPARED BY Thomason and Assoc.			
		47. ORGANIZATION Nashville, TN			
RETURN THIS FORM WHEN COMPLETED TO: OFFICE OF HISTORIC PRESERVATION P.O. BOX 176 JEFFERSON CITY, MISSOURI 65102 PH. 314-751-5365		48. DATE 8/4/89		49. REVISION DATE(S)	

IF ADDITIONAL SPACE IS NEEDED, ATTACH  
SEPARATE SHEET(S) TO THIS FORM

Site No. \_\_\_\_\_

Indicate the chief topographical features, such as streams and elevations. Also indicate houses and roads. Indicate the site location by enclosing the site area with dotted line. Note scale of map and portion of section included in sketch map. Include drawings, photographs, etc. on additional pages.

Indicate part of  
section included in  
sketch map.


A 4x4 grid map with cardinal directions N, S, E, W and a scale bar.

**Notes:**

**THIS IS PROBABLY THE ONE MOST IMPORTANT PART OF THIS DATA FORM!**

***Please Attach a copy of a topographic map with the site marked on it.***

Property # 93/ 208 Jackson Street

42. Architectural Description: 2 story frame, 3 bay, rectangular plan residence with a 2 story rear ell built ca. 1900. The house was built in a single cell, single pile plan. The house has a stone foundation, gable roof with composition shingles and shiplap siding. On the main (W) facade is a full width shed roof porch with wrought iron columns. The entrance has a ca. 1960 wood and glass light door. Windows are original 2/2 vertical light wood sash. On the north facade is an original 1 story shed roof wing.

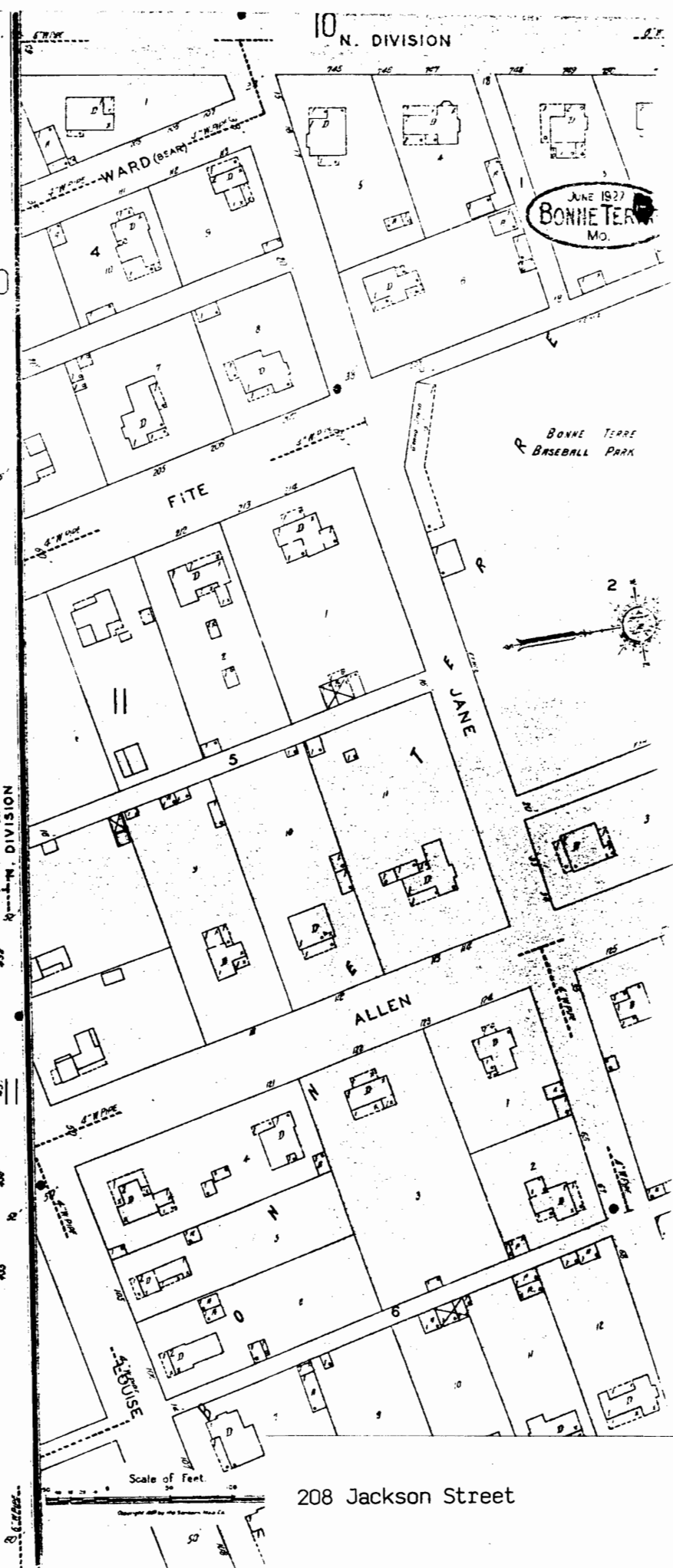
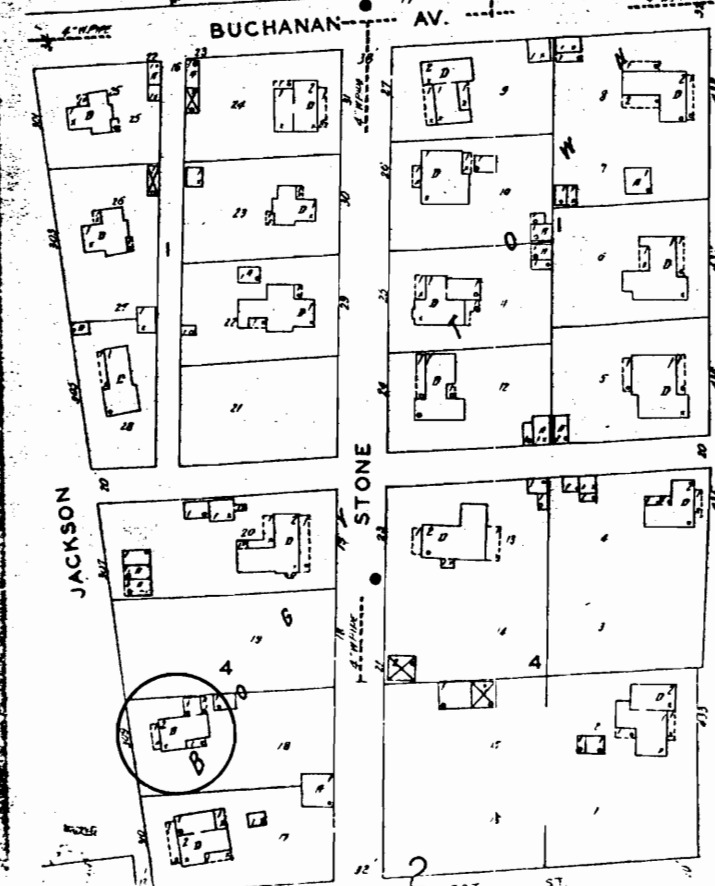
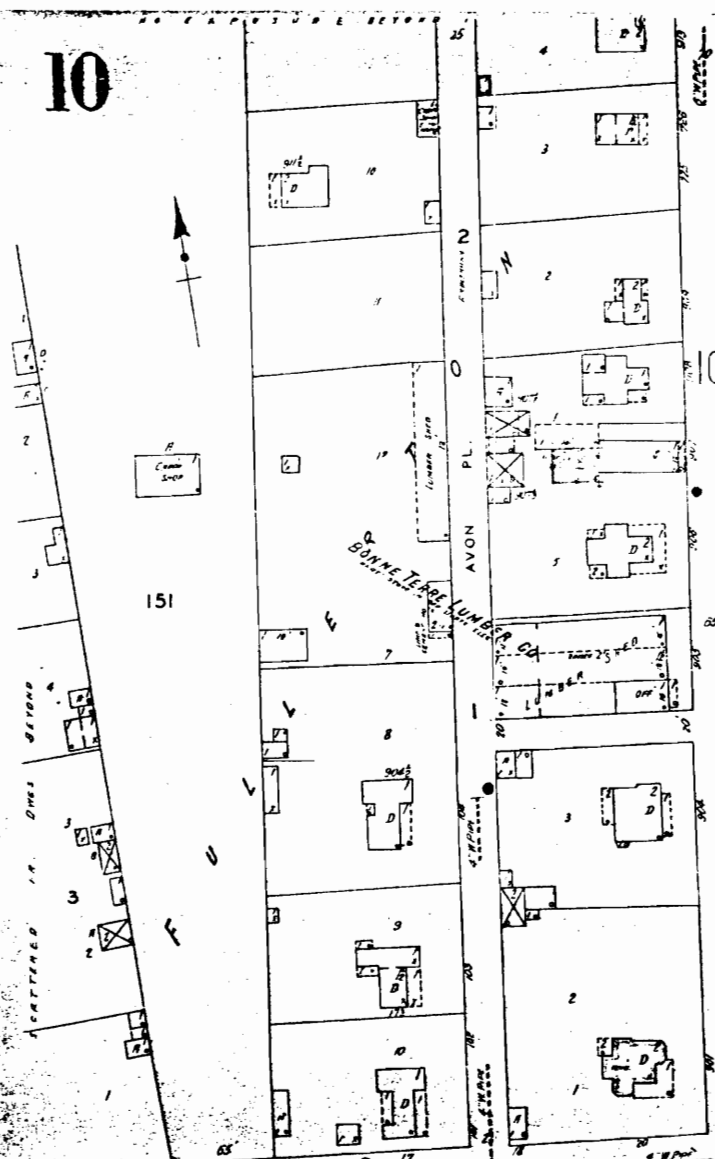
43. History and Significance: This residence is one of several identical plan single cell structures built at the turn of the century. This type residence is found throughout the worker housing areas of Bonne Terre and may have been built by the St. Joseph Company.

44. Description of Environment and Outbuildings: The residence located at 208 Jackson is sited on a rectangular urban lot in a residential area.

45. Sources of Information: Sanborn maps.



10



208 Jackson Street



Century 21  
WOOD EARTH  
358-2627

# MISSOURI OFFICE OF HISTORIC PRESERVATION

## ARCHITECTURAL/HISTORIC INVENTORY SURVEY FORM

SFAS001-122

1. NO. 94		4. PRESENT LOCAL NAME(S) OR DESIGNATION(S) Miner's Lumber Company		1. NO. 94	
2. COUNTY St. Francois		5. OTHER NAME(S)			2. COUNTY St. Francois
3. LOCATION OF NEGATIVES					
6. SPECIFIC LEGAL LOCATION TOWNSHIP _____ RANGE _____ SECTION _____ IF CITY OR TOWN, STREET ADDRESS 15 West Johnson Street		16. THEMATIC CATEGORY Commerce		4. PRESENT LOCAL NAME(S) OR DESIGNATION(S) Miner's Lumber Company	
7. CITY OR TOWN IF RURAL, VICINITY Bonne Terre		17. DATE(S) OR PERIOD ca. 1905			
8. DESCRIPTION OF LOCATION		18. STYLE OR DESIGN 20th Century Vernacular Comm.			
		19. ARCHITECT OR ENGINEER		5. OTHER NAME(S)	
		20. CONTRACTOR OR BUILDER			
		21. ORIGINAL USE, IF APPARENT Commercial/Stable			
		22. PRESENT USE Vacant		6. TOWNSHIP	
		23. OWNERSHIP PUBLIC ( ) PRIVATE (X)			
		24. OWNER'S NAME AND ADDRESS IF KNOWN Not of Record			
9. COORDINATES UTM LAT _____ LONG _____		25. OPEN TO PUBLIC? YES ( ) NO (X)		RANGE	
10. SITE ( ) STRUCTURE ( ) BUILDING (X) OBJECT ( )		26. LOCAL CONTACT PERSON OR ORGANIZATION			
11. ON NATIONAL REGISTER? YES ( ) NO ( )		27. OTHER SURVEYS IN WHICH INCLUDED			
12. IS IT ELIGIBLE? YES ( ) NO ( )				SECTION	
13. PART OF ESTAB. HIST. DISTRICT? YES ( ) NO ( )		30. FOUNDATION MATERIAL Concrete			
14. DISTRICT POTENTIAL? YES ( ) NO ( )		31. WALL CONSTRUCTION Wood Frame			
15. NAME OF ESTABLISHED DISTRICT		32. ROOF TYPE AND MATERIAL Flat/Monitor/Composite		3. COUNTY St. Francois	
		33. NO. OF BAYS FRONT 3 SIDE 11			
		34. WALL TREATMENT Weatherboard			
		35. PLAN SHAPE Rect.		4. PRESENT LOCAL NAME(S) OR DESIGNATION(S) Miner's Lumber Company	
		36. CHANGES (EXPLAIN IN NO. 42) ADDITION ( ) ALTERED ( ) MOVED ( )			
		37. CONDITION INTERIOR _____ EXTERIOR Fair			
		38. PRESERVATION UNDERWAY? YES ( ) NO (X)		5. OTHER NAME(S)	
		39. ENDANGERED? BY WHAT? YES (X) NO ( ) Neglect			
		40. VISIBLE FROM PUBLIC ROAD? YES (X) NO ( )			
		41. DISTANCE FROM AND FRONTAGE ON ROAD		6. TOWNSHIP	
42. FURTHER DESCRIPTION OF IMPORTANT FEATURES		<div style="border: 2px solid black; padding: 20px; width: 100%;"> <p style="text-align: center;">PHOTO MUST  BE PROVIDED</p> </div>			
43. HISTORY AND SIGNIFICANCE					
44. DESCRIPTION OF ENVIRONMENT AND OUTBUILDINGS				RANGE	
45. SOURCES OF INFORMATION		46. PREPARED BY Thomason and Assoc.			
		47. ORGANIZATION Nashville, TN			
RETURN THIS FORM WHEN COMPLETED TO: OFFICE OF HISTORIC PRESERVATION P.O. BOX 176 JEFFERSON CITY, MISSOURI 65102 PH. 314-751-5365		48. DATE 8/4/89		SECTION	
IF ADDITIONAL SPACE IS NEEDED, ATTACH SEPARATE SHEET(S) TO THIS FORM		49. REVISION DATE(S)			

Site No. \_\_\_\_\_

Section \_\_\_\_\_ Township \_\_\_\_\_ Range \_\_\_\_\_

Indicate part of  
section included in  
sketch map.


A 4x4 grid map with cardinal directions N, S, E, W. A vertical scale bar is on the left.

**THIS IS PROBABLY THE ONE MOST IMPORTANT PART OF THIS DATA FORM!**

***Please Attach a copy of a topographic map with the site marked on it.***

Property # 94/ 15 W. Johnson Street - Miner's Lumber Company

42. Architectural Description: This 1 1/2 story frame commercial building built ca. 1905 is composed of two separate sections which interconnect and appear to have been built at the same time. The east section was a store or commercial building while the west section was used as a lumber store. The east section is 3 bay and has an original storefront with a recessed entrance. This entrance has an original multi-light glass and frame door and rectangular single light transom. Flanking the door are multi-light display windows on panelled frame bulkheads. Over the storefront is a full width shed hood with diagonal bracing. The western section has a ca. 1920 wood and glass track door and plain upper facade. At the western end of this section is a display window and door which have been covered with plywood. This building has a monitor roof and 4 light clerestory windows.

43. History and Significance: This complex of buildings was constructed ca. 1905 and housed the Miner's Lumber Company during much of the early 20th century. This company was one of the major lumber suppliers in Bonne Terre and it remained in business until the mid-20th century. The buildings have not been extensively altered but are in poor condition.

44. Description of Environment and Outbuildings: The commercial building located on West Johnson Street is sited on a rectangular urban lot in a commercial area.

45. Sources of Information: Sanborn maps, "Bonne Terre - The First Hundred Years and More."





JUNE 1927  
BONNE TERRE  
MO.

ST. JOSEPH

WEST ST.

GROVE

HIGH SCHOOL

BONNE TERRE PUBLIC SCHOOL

W. SCHOOL

W. JOHNSON

MINER'S LUMBER CO.

Scale of Feet.

Miner's Lumber Company  
West Johnson Street



# MISSOURI OFFICE OF HISTORIC PRESERVATION

## ARCHITECTURAL/HISTORIC INVENTORY SURVEY FORM

1. NO. 95		4. PRESENT LOCAL NAME(S) OR DESIGNATION(S)		1. NO. 95	2. COUNTY St. Francois	4. PRESENT LOCAL NAME(S) OR DESIGNATION(S) 31 Johnson Street West
2. COUNTY St. Francois		5. OTHER NAME(S)				
3. LOCATION OF NEGATIVES						
6. SPECIFIC LEGAL LOCATION TOWNSHIP _____ RANGE _____ SECTION _____ IF CITY OR TOWN, STREET ADDRESS 31 Johnson Street West		16. THEMATIC CATEGORY		28. NO. OF STORIES 1.5		
7. CITY OR TOWN IF RURAL, VICINITY Bonne Terre		17. DATE(S) OR PERIOD ca. 1900		29. BASEMENT? YES (X) Below Grade NO ( )		
8. DESCRIPTION OF LOCATION		18. STYLE OR DESIGN Bungalow/T-Plan		30. FOUNDATION MATERIAL Stone		
		19. ARCHITECT OR ENGINEER		31. WALL CONSTRUCTION Wood Frame		
		20. CONTRACTOR OR BUILDER		32. ROOF TYPE AND MATERIAL Gable/Composition		
		21. ORIGINAL USE, IF APPARENT Residence		33. NO. OF BAYS FRONT 3 SIDE 3		
		22. PRESENT USE Residence		34. WALL TREATMENT Wood Shingle		
		23. OWNERSHIP PUBLIC ( ) PRIVATE (X)		35. PLAN SHAPE T-Plan		
		24. OWNER'S NAME AND ADDRESS IF KNOWN G.L. Halter same		36. CHANGES ADDITION ( ) (EXPLAIN IN NO. 42) ALTERED ( ) MOVED ( )		
9. COORDINATES UTM LAT LONG		25. OPEN TO PUBLIC? YES ( ) NO (X)		37. CONDITION INTERIOR _____ EXTERIOR Good		
10. SITE ( ) STRUCTURE ( ) BUILDING (X) OBJECT ( )		26. LOCAL CONTACT PERSON OR ORGANIZATION		38. PRESERVATION UNDERWAY? YES ( ) NO (X)		
11. ON NATIONAL REGISTER? YES ( ) NO ( )		27. OTHER SURVEYS IN WHICH INCLUDED		39. ENDANGERED? YES ( ) BY WHAT? NO (X)		
12. IS IT ELIGIBLE? YES ( ) NO ( )				40. VISIBLE FROM PUBLIC ROAD? YES (X) NO ( )		
13. PART OF ESTAB. YES ( ) HIST. DISTRICT? NO ( )				41. DISTANCE FROM AND FRONTAGE ON ROAD		
14. DISTRICT POTENTIAL? YES ( ) NO ( )						
15. NAME OF ESTABLISHED DISTRICT						
42. FURTHER DESCRIPTION OF IMPORTANT FEATURES				5. OTHER NAME(S)		
				6. TOWNSHIP		
				RANGE		
43. HISTORY AND SIGNIFICANCE				SECTION		
44. DESCRIPTION OF ENVIRONMENT AND OUTBUILDINGS						
45. SOURCES OF INFORMATION				46. PREPARED BY Thomason and Aaron Historic Preservation Comm.		
				47. ORGANIZATION Nashville, TN		
RETURN THIS FORM WHEN COMPLETED TO: OFFICE OF HISTORIC PRESERVATION P.O. BOX 176 JEFFERSON CITY, MISSOURI 65102 PH. 314-751-5365				48. DATE 8/4/89		
IF ADDITIONAL SPACE IS NEEDED, ATTACH SEPARATE SHEET(S) TO THIS FORM				49. REVISION DATE(S)		

Site No. \_\_\_\_\_

Indicate the chief topographical features, such as streams and elevations. Also indicate houses and roads. Indicate the site location by enclosing the site area with dotted line. Note scale of map and portion of section included in sketch map. Include drawings, photographs, etc. on additional pages.


**Notes:**

***Please Attach a copy of a topographic map with the site marked on it.***

Property # 95/ 31. W. Johnson Street

42. Architectural Description: 1 1/2 story frame, 3 bay, gable front Bungalow residence built ca. 1905. The house has a stone foundation, gable roof with composition shingles, wide eaves with exposed rafters, and wood shingle exterior. The gable front design has 3 single light windows in the gable field. On the main facade is a projecting shingled gable front bay. The shed roof porch has wide eaves with exposed rafters, brick piers, and wood railing. The porch extends beyond the main facade terminating in a gable end bay. The entrance door is original 6 light wood frame. Windows are 2/2 vertical light wood sash. On the right side facade at roofline is a gable front bay and below is a projecting polygonal bay with 1/1 light wood sash windows. At the rear facade is an enclosed shed roof porch with modern windows.

43. History and Significance: This residence was built ca. 1905 with Bungalow influences.

44. Description of Environment and Outbuildings: The residence located at 31 Johnson Street is sited on a rectangular urban lot in a residential area. To the rear is a 1 story frame garage with gable roof and shiplap siding.

45. Sources of Information: Sanborn maps.





JUNE 1927  
BONNE TERRE  
Mo.

WEST ST.

ST. JOSEPH

HIGH SCHOOL

BONNE TERRE PUBLIC SCHOOL

GROVE

W. SCHOOL

W. JOHNSON

CHRISTIAN CHURCH

MINER'S LUMBER CO.

Scale of Feet.

31 West Johnson Street

N. DIVISION

S. DIVISION



MISSOURI OFFICE OF HISTORIC PRESERVATION  
ARCHITECTURAL/HISTORIC INVENTORY SURVEY FORM

1. NO. 96		4. PRESENT LOCAL NAME(S) OR DESIGNATION(S) Clue Residence		1. NO. 96	2. COUNTY St. Francois	4. PRESENT LOCAL NAME(S) OR DESIGNATION(S) Clue Residence			
2. COUNTY St. Francois		5. OTHER NAME(S)							
3. LOCATION OF NEGATIVES									
6. SPECIFIC LEGAL LOCATION TOWNSHIP _____ RANGE _____ SECTION _____ IF CITY OR TOWN, STREET ADDRESS 206 West Johnson Street		16. THEMATIC CATEGORY		28. NO. OF STORIES 1.0		5. OTHER NAME(S)			
7. CITY OR TOWN IF RURAL, VICINITY Bonne Terre		17. DATE(S) OR PERIOD ca. 1925		29. BASEMENT? YES ( ) NO (X)			6. TOWNSHIP		
8. DESCRIPTION OF LOCATION		18. STYLE OR DESIGN Craftsman/Bungalow		30. FOUNDATION MATERIAL Stone/Concrete				RANGE	
		19. ARCHITECT OR ENGINEER		31. WALL CONSTRUCTION Wood					SECTION
		20. CONTRACTOR OR BUILDER Duke Clue		32. ROOF TYPE AND MATERIAL Gable/Composition					
		21. ORIGINAL USE, IF APPARENT Residence		33. NO. OF BAYS FRONT 4 SIDE 3					
		22. PRESENT USE Residence		34. WALL TREATMENT Horizontal Log					
		23. OWNERSHIP PUBLIC ( ) PRIVATE (X)		35. PLAN SHAPE T-Plan					
		24. OWNER'S NAME AND ADDRESS IF KNOWN Irene Coffman same		36. CHANGES (EXPLAIN IN NO. 42) ADDITION ( ) ALTERED (X) MOVED ( )					
		25. OPEN TO PUBLIC? YES ( ) NO (X)		37. CONDITION INTERIOR _____ EXTERIOR Good					
		26. LOCAL CONTACT PERSON OR ORGANIZATION		38. PRESERVATION UNDERWAY? YES ( ) NO (X)					
		27. OTHER SURVEYS IN WHICH INCLUDED		39. ENDANGERED? BY WHAT? YES ( ) NO (X)					
9. COORDINATES UTM LAT _____ LONG _____				40. VISIBLE FROM PUBLIC ROAD? YES (X) NO ( )					
10. SITE ( ) BUILDING (X) STRUCTURE ( ) OBJECT ( )				41. DISTANCE FROM AND FRONTAGE ON ROAD					
11. ON NATIONAL REGISTER? YES ( ) NO ( )		12. IS IT ELIGIBLE? YES ( ) NO ( )							
13. PART OF ESTAB. HIST. DISTRICT? YES ( ) NO ( )		14. DISTRICT POTENTIAL? YES ( ) NO ( )							
15. NAME OF ESTABLISHED DISTRICT									
42. FURTHER DESCRIPTION OF IMPORTANT FEATURES				PHOTO MUST BE PROVIDED		6. TOWNSHIP			
43. HISTORY AND SIGNIFICANCE						RANGE			
44. DESCRIPTION OF ENVIRONMENT AND OUTBUILDINGS						SECTION			
45. SOURCES OF INFORMATION				46. PREPARED BY Thomason and Assoc. Historic Preservation Comm. 47. ORGANIZATION Nashville, TN		48. DATE 8/4/89			
RETURN THIS FORM WHEN COMPLETED TO: OFFICE OF HISTORIC PRESERVATION P.O. BOX 176 JEFFERSON CITY, MISSOURI 65102 PH. 314-751-5365				49. REVISION DATE(S)					
IF ADDITIONAL SPACE IS NEEDED, ATTACH SEPARATE SHEET(S) TO THIS FORM									

Site No. \_\_\_\_\_

Indicate the chief topographical features, such as streams and elevations. Also indicate houses and roads. Indicate the site location by enclosing the site area with dotted line. Note scale of map and portion of section included in sketch map. Include drawings, photographs, etc. on additional pages.


**Notes:**

***Please Attach*** a copy of a topographic map with the site marked on it.

Property # 96/ 206 W. Johnson Street

42. Architectural Description: 1 story frame, 4 bay, Craftsman and Bungalow influenced log and concrete residence built ca. 1925. The house has a foundation of concrete and random stone rubble, gable roof with composition shingles, and interior stone chimney. The exterior has unhewn horizontal logs with square notching and concrete chinking. The main entrance has a multi-light glass and frame door. Windows are 3/1 vertical sash. At the northeast corner is a 1 story projecting wing. The eaves have exposed rafters.

43. History and Significance: The residence was built by Duke Clues ca. 1925 and is a good example of a log Craftsman influenced residence. The house has not been extensively altered and retains its original design.

44. Description of Environment and Outbuildings: The residence located at 206 West Johnson Street is sited on a rectangular urban lot in a residential area. At the rear is an original ca. 1925 gable roof frame garage.

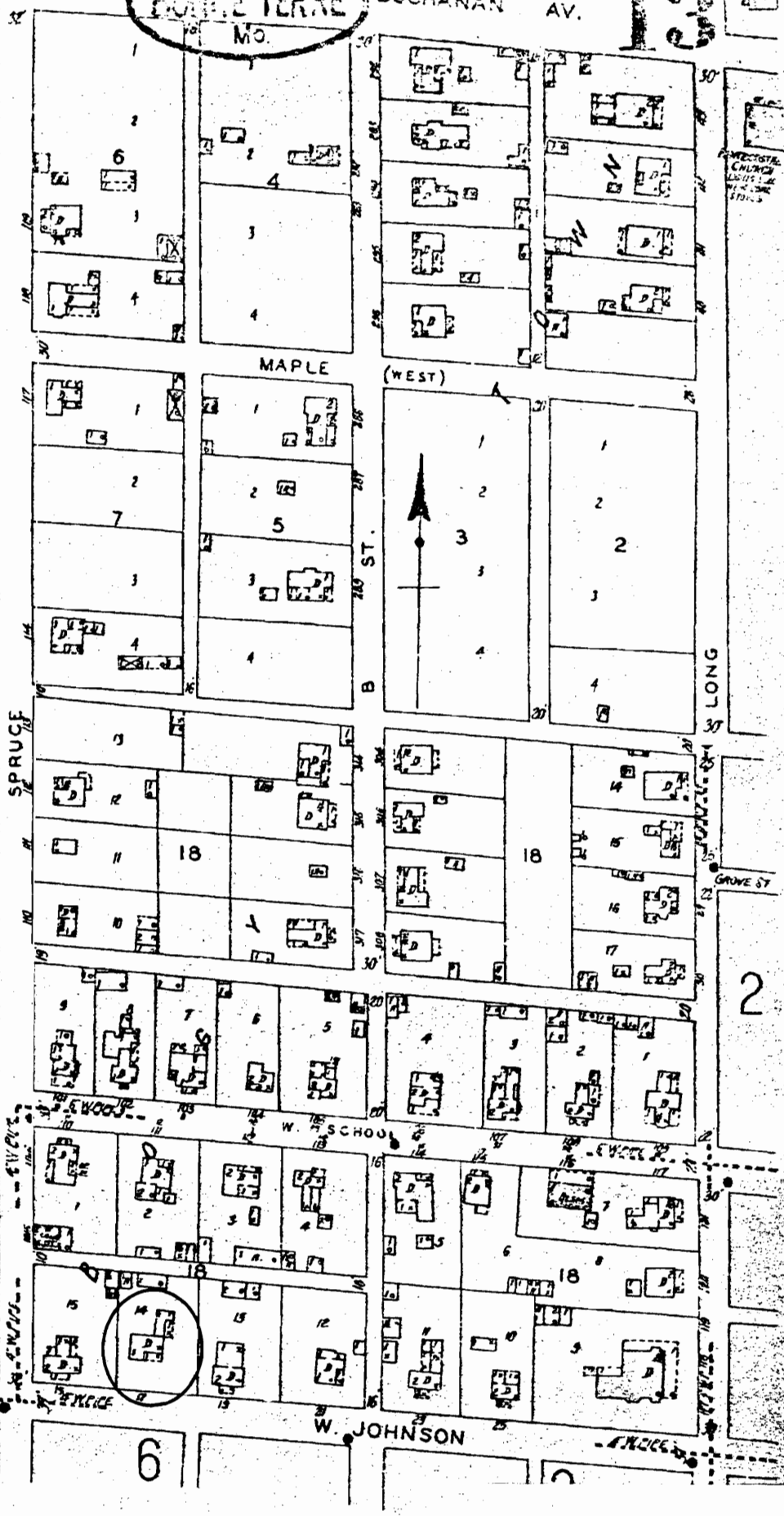
45. Sources of Information: Present owner.



JUN 1907  
BOHNE TERRE  
MO.

BUCHANAN AV.

13



206 West Johnson Street



# MISSOURI OFFICE OF HISTORIC PRESERVATION

## ARCHITECTURAL/HISTORIC INVENTORY SURVEY FORM

1. NO. 97		4. PRESENT LOCAL NAME(S) OR DESIGNATION(S)		1. NO. 97	2. COUNTY St. Francois	4. PRESENT LOCAL NAME(S) OR DESIGNATION(S) 207 West Johnson Street
2. COUNTY St. Francois		5. OTHER NAME(S)				
3. LOCATION OF NEGATIVES						
6. SPECIFIC LEGAL LOCATION TOWNSHIP _____ RANGE _____ SECTION _____ IF CITY OR TOWN, STREET ADDRESS 207 West Johnson Street		16. THEMATIC CATEGORY		28. NO. OF STORIES 2.0		
7. CITY OR TOWN IF RURAL, VICINITY Bonne Terre		17. DATE(S) OR PERIOD ca. 1900		29. BASEMENT? YES (X) Below Grade NO ( )		
8. DESCRIPTION OF LOCATION		18. STYLE OR DESIGN T-Plan		30. FOUNDATION MATERIAL Stone/Stucco		
		19. ARCHITECT OR ENGINEER		31. WALL CONSTRUCTION Wood Frame		
		20. CONTRACTOR OR BUILDER		32. ROOF TYPE AND MATERIAL Gable/Composition		
		21. ORIGINAL USE, IF APPARENT Residence		33. NO. OF BAYS FRONT 4 SIDE 2		
		22. PRESENT USE Residence		34. WALL TREATMENT Asbestos Shingle		
		23. OWNERSHIP PUBLIC ( ) PRIVATE (X)		35. PLAN SHAPE Rect.		
		24. OWNER'S NAME AND ADDRESS IF KNOWN Alan Sales same		36. CHANGES (EXPLAIN IN NO. 42) ADDITION ( ) ALTERED ( ) MOVED ( )		
9. COORDINATES UTM LAT LONG		25. OPEN TO PUBLIC? YES ( ) NO (X)		37. CONDITION INTERIOR _____ EXTERIOR Good		
10. SITE ( ) STRUCTURE ( ) BUILDING (X) OBJECT ( )		26. LOCAL CONTACT PERSON OR ORGANIZATION		38. PRESERVATION UNDERWAY? YES ( ) NO (X)		
11. ON NATIONAL REGISTER? YES ( ) NO ( )		27. OTHER SURVEYS IN WHICH INCLUDED		39. ENDANGERED? BY WHAT? YES ( ) NO (X)		
12. IS IT ELIGIBLE? YES ( ) NO ( )				40. VISIBLE FROM PUBLIC ROAD? YES (X) NO ( )		
13. PART OF ESTAB. HIST. DISTRICT? YES ( ) NO ( )				41. DISTANCE FROM AND FRONTAGE ON ROAD		
14. DISTRICT POTENTIAL? YES ( ) NO ( )						
15. NAME OF ESTABLISHED DISTRICT						
42. FURTHER DESCRIPTION OF IMPORTANT FEATURES				5. OTHER NAME(S)		
				PHOTO MUST BE PROVIDED		
43. HISTORY AND SIGNIFICANCE				6. TOWNSHIP		
				RANGE		
44. DESCRIPTION OF ENVIRONMENT AND OUTBUILDINGS				SECTION		
45. SOURCES OF INFORMATION		46. PREPARED BY Thomason and Assoc.		47. ORGANIZATION Historic Preservation Council of America, Nashville, TN		
RETURN THIS FORM WHEN COMPLETED TO: OFFICE OF HISTORIC PRESERVATION P.O. BOX 176 JEFFERSON CITY, MISSOURI 65102 PH. 314-751-5365		48. DATE 8/4/89		49. REVISION DATE(S)		
IF ADDITIONAL SPACE IS NEEDED, ATTACH SEPARATE SHEET(S) TO THIS FORM						

Site No. \_\_\_\_\_

Indicate the chief topographical features, such as streams and elevations. Also indicate houses and roads. Indicate the site location by enclosing the site area with dotted line. Note scale of map and portion of section included in sketch map. Include drawings, photographs, etc. on additional pages.

Indicate part of  
section included in  
sketch map.


A 4x4 grid map with cardinal directions N, S, E, W and a scale bar.

**Notes:**

**THIS IS PROBABLY THE ONE MOST IMPORTANT PART OF THIS DATA FORM!**

***Please Attach a copy of a topographic map with the site marked on it.***

Property # 97/ 207 W. Johnson Street

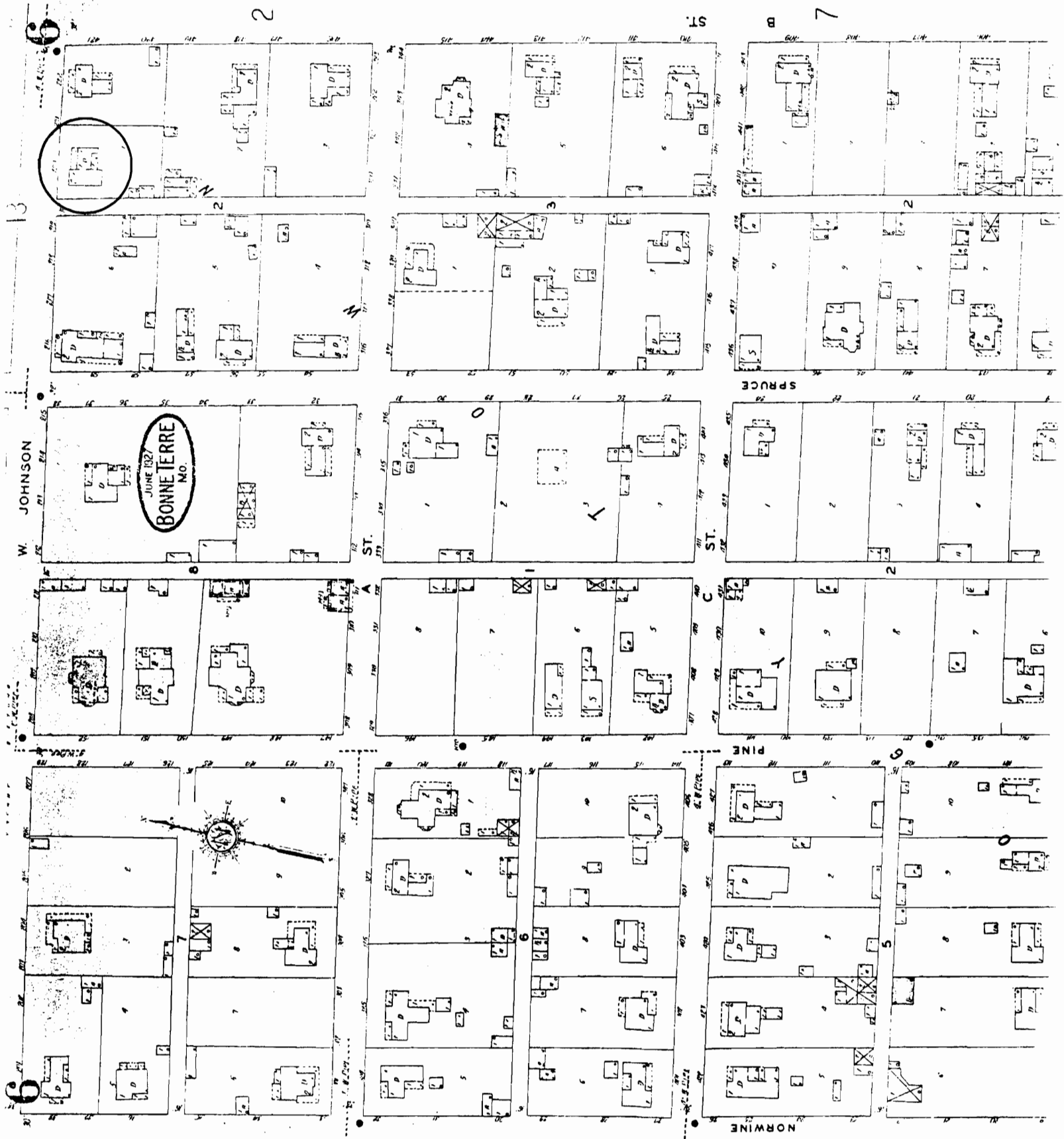
42. Architectural Description: 2 story frame, 4 bay, T-plan residence with a 1 story ell built ca. 1900. The house has a stone foundation, gable roof with composition shingles, and asbestos shingle exterior. On the main facade is a gable front bay. Windows are 2/2 vertical light wood sash. The shed roof porch has milled wood posts, milled corner brackets and wood railing. At the rear facade is a 1 story shed roof porch with milled posts and wood frame entrance door.

43. History and Significance: This residence was built ca. 1900 in a T-plan form and retains much of its original character.

44. Description of Environment and Outbuildings: The residence located at 207 West Johnson Street is sited on a rectangular urban lot in a residential area.

45. Sources of Information: Sanborn maps.







# MISSOURI OFFICE OF HISTORIC PRESERVATION

## ARCHITECTURAL/HISTORIC INVENTORY SURVEY FORM

1. NO. 98		4. PRESENT LOCAL NAME(S) OR DESIGNATION(S)		1. NO. 98	2. COUNTY St. Francois
2. COUNTY St. Francois		5. OTHER NAME(S)			
3. LOCATION OF NEGATIVES				4. PRESENT LOCAL NAME(S) OR DESIGNATION(S) 409 West Johnson Street	5. OTHER NAME(S)
6. SPECIFIC LEGAL LOCATION TOWNSHIP _____ RANGE _____ SECTION _____ IF CITY OR TOWN, STREET ADDRESS 409 West Johnson Street		16. THEMATIC CATEGORY			
7. CITY OR TOWN IF RURAL, VICINITY Bonne Terre		17. DATE(S) OR PERIOD ca. 1905		28. NO. OF STORIES 2.0	
8. DESCRIPTION OF LOCATION		18. STYLE OR DESIGN T-Plan		29. BASEMENT? YES (X) NO ( )	
		19. ARCHITECT OR ENGINEER		30. FOUNDATION MATERIAL Poured Concrete	
		20. CONTRACTOR OR BUILDER		31. WALL CONSTRUCTION Wood Frame	
		21. ORIGINAL USE, IF APPARENT Residential		32. ROOF TYPE AND MATERIAL Hipped/Composition	
		22. PRESENT USE Residential		33. NO. OF BAYS FRONT 2 SIDE 2	
		23. OWNERSHIP PUBLIC ( ) PRIVATE (X)		34. WALL TREATMENT Weatherboard	
		24. OWNER'S NAME AND ADDRESS IF KNOWN Not of Record		35. PLAN SHAPE T-Plan	
9. COORDINATES UTM LAT _____ LONG _____		25. OPEN TO PUBLIC? YES ( ) NO (X)		36. CHANGES (EXPLAIN IN NO. 42) ADDITION ( ) ALTERED ( ) MOVED ( )	
10. SITE ( ) STRUCTURE ( ) BUILDING (X) OBJECT ( )		26. LOCAL CONTACT PERSON OR ORGANIZATION		37. CONDITION INTERIOR _____ EXTERIOR Good	
11. ON NATIONAL REGISTER? YES ( ) NO ( )		27. OTHER SURVEYS IN WHICH INCLUDED		38. PRESERVATION UNDERWAY? YES ( ) NO (X)	
12. IS IT ELIGIBLE? YES ( ) NO ( )				39. ENDANGERED? BY WHAT? YES ( ) NO (X)	
13. PART OF ESTAB. HIST. DISTRICT? YES ( ) NO ( )				40. VISIBLE FROM PUBLIC ROAD? YES (X) NO ( )	
14. DISTRICT POTENTIAL? YES ( ) NO ( )				41. DISTANCE FROM AND FRONTAGE ON ROAD	
15. NAME OF ESTABLISHED DISTRICT					
42. FURTHER DESCRIPTION OF IMPORTANT FEATURES				PHOTO MUST BE PROVIDED	
43. HISTORY AND SIGNIFICANCE					
44. DESCRIPTION OF ENVIRONMENT AND OUTBUILDINGS					
45. SOURCES OF INFORMATION					
46. PREPARED BY Thomas and Assoc.					
47. ORGANIZATION Historic Preservation Commission Nashville, TN					
48. DATE 8/4/89					
49. REVISION DATE(S)					
6. TOWNSHIP					
RANGE					
SECTION					

RETURN THIS FORM WHEN COMPLETED TO: OFFICE OF HISTORIC PRESERVATION  
P.O. BOX 176  
JEFFERSON CITY, MISSOURI 65102  
PH. 314-751-5365

IF ADDITIONAL SPACE IS NEEDED, ATTACH  
SEPARATE SHEET(S) TO THIS FORM

Site No. \_\_\_\_\_

Section \_\_\_\_\_ Township \_\_\_\_\_ Range \_\_\_\_\_

Indicate part of  
section included in  
sketch map.


A 4x4 grid with cardinal directions N, S, E, W and a scale bar.

**THIS IS PROBABLY THE ONE MOST IMPORTANT PART OF THIS DATA FORM!**

***Please Attach a copy of a topographic map with the site marked on it.***

Property # 98/ 409 W. Johnson Street

42. Architectural Description: 2 story frame, 2 bay, T-Plan residence built ca. 1905. The house has a concrete foundation, hipped roof with composition shingles, interior brick chimney, and weatherboard siding. On the main (N) facade is a 1 story full width shed roof porch with square Doric motif columns and a railing with square balusters. The main entrance has an original single light glass and wood door and a rectangular single light transom which has been covered with plywood. Windows are original 1/1 light rectangular wood sash. In the gable field of the main facade are sawtooth and fishscale shingles and 3 single light attic windows. On the west facade is an elliptical window on the second story. At the rear is a 1 story shed roof porch.

43. History and Significance: This building was constructed ca. 1905 and is a good example of an early 20th century T-plan residence.

44. Description of Environment and Outbuildings: The residence located at 409 West Johnson Street is sited on a rectangular urban lot in a residential area.

45. Sources of Information: Sanborn maps.











# MISSOURI OFFICE OF HISTORIC PRESERVATION

## ARCHITECTURAL/HISTORIC INVENTORY SURVEY FORM

SFAS001-129

1. NO. 99		4. PRESENT LOCAL NAME(S) OR DESIGNATION(S)		1. NO.  99	
2. COUNTY St. Francois		5. OTHER NAME(S)			2. COUNTY St. Francois
3. LOCATION OF NEGATIVES					
6. SPECIFIC LEGAL LOCATION TOWNSHIP _____ RANGE _____ SECTION _____ IF CITY OR TOWN, STREET ADDRESS 4 Lake Street		16. THEMATIC CATEGORY		4. PRESENT LOCAL NAME(S) OR DESIGNATION(S) 4 Lake Street	
		17. DATE(S) OR PERIOD ca. 1900			
7. CITY OR TOWN IF RURAL, VICINITY Bonne Terre		18. STYLE OR DESIGN T-Plan		2. NO. OF STORIES 2.0	
		19. ARCHITECT OR ENGINEER			
8. DESCRIPTION OF LOCATION		20. CONTRACTOR OR BUILDER		29. BASEMENT? YES ( ) NO (X)	
		21. ORIGINAL USE, IF APPARENT Residence			
9. COORDINATES UTM LAT _____ LONG _____		22. PRESENT USE Vacant		30. FOUNDATION MATERIAL Concrete	
		23. OWNERSHIP PUBLIC ( ) PRIVATE (X)			
10. SITE ( ) STRUCTURE ( ) BUILDING (X) OBJECT ( )		24. OWNER'S NAME AND ADDRESS IF KNOWN Bonne Terre Hospital		31. WALL CONSTRUCTION Wood Frame	
		25. OPEN TO PUBLIC? YES ( ) NO (X)			
11. ON NATIONAL REGISTER? YES ( ) NO ( )		26. LOCAL CONTACT PERSON OR ORGANIZATION		32. ROOF TYPE AND MATERIAL Gable/Asbestos	
		27. OTHER SURVEYS IN WHICH INCLUDED			
12. IS IT ELIGIBLE? YES ( ) NO ( )		28. NO. OF BAYS FRONT 3 SIDE 2		33. NO. OF BAYS FRONT 3 SIDE 2	
		29. ENDANGERED? YES ( ) BY WHAT? NO (X)			
13. PART OF ESTAB. YES ( ) HIST. DISTRICT? NO ( )		30. CHANGES (EXPLAIN IN NO. 42) ADDITION (X) ALTERED ( ) MOVED ( )		34. WALL TREATMENT Stucco	
		31. PLAN SHAPE T-Plan			
14. DISTRICT POTENTIAL? YES ( ) NO ( )		32. CONDITION INTERIOR _____ EXTERIOR Good		35. PLAN SHAPE T-Plan	
		33. PRESERVATION UNDERWAY? YES ( ) NO (X)			
15. NAME OF ESTABLISHED DISTRICT		34. VISIBLE FROM PUBLIC ROAD? YES (X) NO ( )		36. CHANGES (EXPLAIN IN NO. 42) ADDITION (X) ALTERED ( ) MOVED ( )	
		35. DISTANCE FROM AND FRONTAGE ON ROAD			
42. FURTHER DESCRIPTION OF IMPORTANT FEATURES		<div style="border: 2px solid black; padding: 20px; width: 100%;"> <p style="font-size: 1.5em; margin: 0;">PHOTO MUST  BE PROVIDED</p> </div>		5. OTHER NAME(S)	
43. HISTORY AND SIGNIFICANCE				6. TOWNSHIP	
44. DESCRIPTION OF ENVIRONMENT AND OUTBUILDINGS					
45. SOURCES OF INFORMATION		46. PREPARED BY Thompson and Assoc.		RANGE	
		47. ORGANIZATION Nashville, Tenn.			
RETURN THIS FORM WHEN COMPLETED TO: OFFICE OF HISTORIC PRESERVATION P.O. BOX 176 JEFFERSON CITY, MISSOURI 65102 PH. 314-751-5365		48. DATE 6/16/89		SECTION	
		49. REVISION DATE(S)			
IF ADDITIONAL SPACE IS NEEDED, ATTACH SEPARATE SHEET(S) TO THIS FORM					

Site No. \_\_\_\_\_

Indicate the chief topographical features, such as streams and elevations. Also indicate houses and roads. Indicate the site location by enclosing the site area with dotted line. Note scale of map and portion of section included in sketch map. Include drawings, photographs, etc. on additional pages.


A 4x4 grid with cardinal directions N, S, E, W and a scale bar.

**Notes:**

**THIS IS PROBABLY THE ONE MOST IMPORTANT PART OF THIS DATA FORM!**

***Please Attach a copy of a topographic map with the site marked on it.***



Property # 99/ 4 Lake Street

42. Architectural Description: 2 story frame, 3 bay, T-Plan residence built ca. 1900. The house has a concrete foundation, gable roof with composition shingles, interior brick chimney and stucco exterior. On the main (W) facade is a 1 story porch with stuccoed wood columns. Leading to the porch is a ca. 1960 concrete handicapped ramp. The main entrance has a 4 panel glass and frame door with a flanking 2 light panelled sidelight. Windows are 9/1 and 6/1 light rectangular wood sash. On the projecting bay is a 1 story bay window. At the roofline is a hipped dormer with 9/1 light sash windows. On the south facade is also a 1 story bay window.

43. History and Significance: This residence is a good example of a T-plan residence of the turn of the century.

44. Description of Environment and Outbuildings: The building located at 4 Lake Street is sited on a rectangular urban lot. At the rear is a 1 story ca. 1960 frame garage.

45. Sources of Information: Sanborn maps.









## MISSOURI OFFICE OF HISTORIC PRESERVATION

## ARCHITECTURAL/HISTORIC INVENTORY SURVEY FORM

1. NO. 100		4. PRESENT LOCAL NAME(S) OR DESIGNATION(S) Bonne Terre Hospital		1. NO. 100	2. COUNTY St. Francois
2. COUNTY St. Francois		5. OTHER NAME(S)			
3. LOCATION OF NEGATIVES				4. PRESENT LOCAL NAME(S) OR DESIGNATION(S) Bonne Terre Hospital	5. OTHER NAME(S)
6. SPECIFIC LEGAL LOCATION TOWNSHIP _____ RANGE _____ SECTION _____ IF CITY OR TOWN, STREET ADDRESS 10 Lake Street		16. THEMATIC CATEGORY Medicine			
7. CITY OR TOWN IF RURAL, VICINITY Bonne Terre		17. DATE(S) OR PERIOD ca. 1927		28. NO. OF STORIES 3.0	
8. DESCRIPTION OF LOCATION		18. STYLE OR DESIGN		29. BASEMENT? YES (X) NO ( )	
		19. ARCHITECT OR ENGINEER		30. FOUNDATION MATERIAL Concrete	
		20. CONTRACTOR OR BUILDER		31. WALL CONSTRUCTION Brick	
		21. ORIGINAL USE, IF APPARENT Hospital		32. ROOF TYPE AND MATERIAL Flat/Rolled	
		22. PRESENT USE Hospital		33. NO. OF BAYS FRONT SIDE	
		23. OWNERSHIP PUBLIC ( ) PRIVATE (X)		34. WALL TREATMENT Brick/Stretcher Bond	
		24. OWNER'S NAME AND ADDRESS IF KNOWN Bonne Terre Hospital, Inc.		35. PLAN SHAPE Ell	
9. COORDINATES UTM LAT LONG		25. OPEN TO PUBLIC? YES (X) NO ( )		36. CHANGES (EXPLAIN IN NO. 42) ADDITION ( ) ALTERED ( ) MOVED ( )	
10. SITE ( ) STRUCTURE ( ) BUILDING (X) OBJECT ( )		26. LOCAL CONTACT PERSON OR ORGANIZATION		37. CONDITION INTERIOR Fair EXTERIOR Fair	
11. ON NATIONAL REGISTER? YES ( ) NO ( )		27. OTHER SURVEYS IN WHICH INCLUDED		38. PRESERVATION UNDERWAY? YES ( ) NO (X)	
12. IS IT ELIGIBLE? YES ( ) NO ( )				39. ENDANGERED? BY WHAT? YES ( ) NO (X)	
13. PART OF ESTAB. HIST. DISTRICT? YES ( ) NO ( )				40. VISIBLE FROM PUBLIC ROAD? YES (X) NO ( )	
14. DISTRICT POTENTIAL? YES ( ) NO ( )				41. DISTANCE FROM AND FRONTAGE ON ROAD	
15. NAME OF ESTABLISHED DISTRICT					
42. FURTHER DESCRIPTION OF IMPORTANT FEATURES				<div style="border: 1px solid black; padding: 10px; text-align: center;">             PHOTO MUST  BE PROVIDED           </div>	
43. HISTORY AND SIGNIFICANCE					
44. DESCRIPTION OF ENVIRONMENT AND OUTBUILDINGS					
45. SOURCES OF INFORMATION				46. PREPARED BY Aboufason and Assoc.	
				47. ORGANIZATION Historic Preservation Comm. Nashville, TN	
RETURN THIS FORM WHEN COMPLETED TO: OFFICE OF HISTORIC PRESERVATION P.O. BOX 176 JEFFERSON CITY, MISSOURI 65102 PH. 314-751-5365				48. DATE 6/16/89	
IF ADDITIONAL SPACE IS NEEDED, ATTACH SEPARATE SHEET(S) TO THIS FORM				49. REVISION DATE(S)	

6. TOWNSHIP

RANGE

SECTION



Site No. \_\_\_\_\_

Indicate the chief topographical features, such as streams and elevations. Also indicate houses and roads. Indicate the site location by enclosing the site area with dotted line. Note scale of map and portion of section included in sketch map. Include drawings, photographs, etc. on additional pages.

Indicate part of  
section included in  
sketch map.


A blank 4x4 grid with cardinal directions N, S, E, W and a scale bar.

**Notes:**

**THIS IS PROBABLY THE ONE MOST IMPORTANT PART OF THIS DATA FORM!**

***Please Attach*** a copy of a topographic map with the site marked on it.

Property # 100/ 10 Lake Street - Bonne Terre Hospital

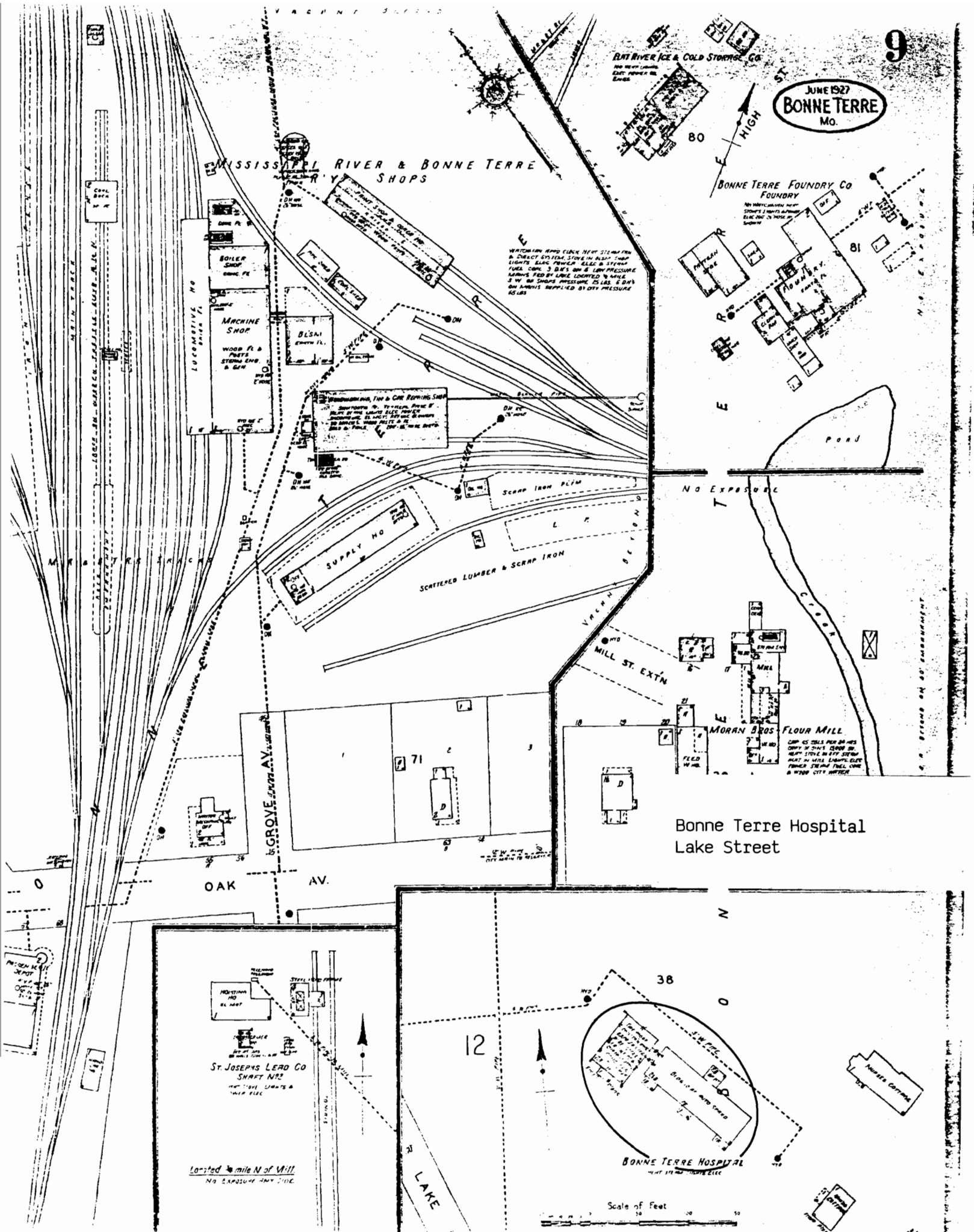
42. Architectural Description: 3 story brick hospital with addition. The original section built ca. 1927 was rectangular in design with light brown brick exterior. Between the windows are raised brick belt courses. The building has been extensively altered in the 1940s and in recent years with metal and wood modern windows and doors and 1 and 2 story additions on the main facade. The interior has also been remodeled several times and does not retain significant original detailing.

43. History and Significance: The original Bonne Terre Hospital was completed in 1911 and was located on Allen Street. In 1926 and 1927, the original section of the present building was constructed to serve the community. This building received a major addition in 1949 and other additions and renovations have taken place in recent years. The original architectural design of the building has been altered by these changes. It continues to be Bonne Terre's primary hospital facility.

44. Description of Environment and Outbuildings: The hospital located on Lake Street is sited on a large asymmetrical urban lot. At the rear is a 1 story brick steamplant with a brick smokestack.

45. Sources of Information: "Bonne Terre - The First Hundred Years and More."

JUNE 1927  
BONNE TERRE  
Mo.



Bonne Terre Hospital  
Lake Street

Located 1/2 mile N of Mill  
No exposure any side











# MISSOURI OFFICE OF HISTORIC PRESERVATION

## ARCHITECTURAL/HISTORIC INVENTORY SURVEY FORM

SFAS001-131

1. NO. 101		4. PRESENT LOCAL NAME(S) OR DESIGNATION(S) Nurses Building and Cottage		1. NO. 101	2. COUNTY St. Francois	
2. COUNTY St. Francois		5. OTHER NAME(S)				
3. LOCATION OF NEGATIVES				4. PRESENT LOCAL NAME(S) OR DESIGNATION(S) Nurses Building and Cottage	5. OTHER NAME(S)	
6. SPECIFIC LEGAL LOCATION TOWNSHIP _____ RANGE _____ SECTION _____ IF CITY OR TOWN, STREET ADDRESS 10 Lake Street		16. THEMATIC CATEGORY Medicine				28. NO. OF STORIES 1.0
7. CITY OR TOWN IF RURAL, VICINITY Bonne Terre		17. DATE(S) OR PERIOD ca. 1911/ca. 1927				29. BASEMENT? YES (X) NO ( )
8. DESCRIPTION OF LOCATION		18. STYLE OR DESIGN Queen Anne				30. FOUNDATION MATERIAL Concrete
		19. ARCHITECT OR ENGINEER				31. WALL CONSTRUCTION Wood Frame
		20. CONTRACTOR OR BUILDER				32. ROOF TYPE AND MATERIAL Hipped/Gable/Asphalt
		21. ORIGINAL USE, IF APPARENT Hospital/Nurses Building				33. NO. OF BAYS FRONT 6 SIDE 2
		22. PRESENT USE Vacant				34. WALL TREATMENT Asbestos
		23. OWNERSHIP PUBLIC ( ) PRIVATE (X)				35. PLAN SHAPE Rectangular
		24. OWNER'S NAME AND ADDRESS IF KNOWN Bonne Terre Hospital, Inc.				36. CHANGES (EXPLAIN IN NO. 42) ADDITION ( ) ALTERED ( ) MOVED ( )
9. COORDINATES LAT _____ LONG _____		25. OPEN TO PUBLIC? YES ( ) NO (X)		37. CONDITION INTERIOR _____ EXTERIOR Fair	6. TOWNSHIP	
10. SITE ( ) STRUCTURE ( ) BUILDING (X) OBJECT ( )		26. LOCAL CONTACT PERSON OR ORGANIZATION		38. PRESERVATION UNDERWAY? YES ( ) NO (X)		
11. ON NATIONAL REGISTER? YES ( ) NO ( )		27. OTHER SURVEYS IN WHICH INCLUDED		39. ENDANGERED? BY WHAT? YES ( ) NO (X)		
12. IS IT ELIGIBLE? YES ( ) NO ( )				40. VISIBLE FROM PUBLIC ROAD? YES (X) NO ( )		
13. PART OF ESTAB. HIST. DISTRICT? YES ( ) NO ( )				41. DISTANCE FROM AND FRONTAGE ON ROAD		
14. DISTRICT POTENTIAL? YES ( ) NO ( )						
15. NAME OF ESTABLISHED DISTRICT						
42. FURTHER DESCRIPTION OF IMPORTANT FEATURES				PHOTO MUST BE PROVIDED		
43. HISTORY AND SIGNIFICANCE						
44. DESCRIPTION OF ENVIRONMENT AND OUTBUILDINGS						
45. SOURCES OF INFORMATION		46. PREPARED BY Cons		7. RANGE	SECTION	
		47. ORGANIZATION				
RETURN THIS FORM WHEN COMPLETED TO: OFFICE OF HISTORIC PRESERVATION P.O. BOX 176 JEFFERSON CITY, MISSOURI 65102 PH. 314-751-5365		48. DATE 6/16/89		49. REVISION DATE(S)		

IF ADDITIONAL SPACE IS NEEDED, ATTACH SEPARATE SHEET(S) TO THIS FORM

Site No. \_\_\_\_\_

Indicate the chief topographical features, such as streams and elevations. Also indicate houses and roads. Indicate the site location by enclosing the site area with dotted line. Note scale of map and portion of section included in sketch map. Include drawings, photographs, etc. on additional pages.

Indicate part of section included in sketch map.


A 4x4 grid map with cardinal directions N, S, E, W and a scale bar.

**Notes:**

**THIS IS PROBABLY THE ONE MOST IMPORTANT PART OF THIS DATA FORM!**

***Please Attach*** a copy of a topographic map with the site marked on it.

Property # 101/ 10 Lake Street - Nurses Building and Old Hospital

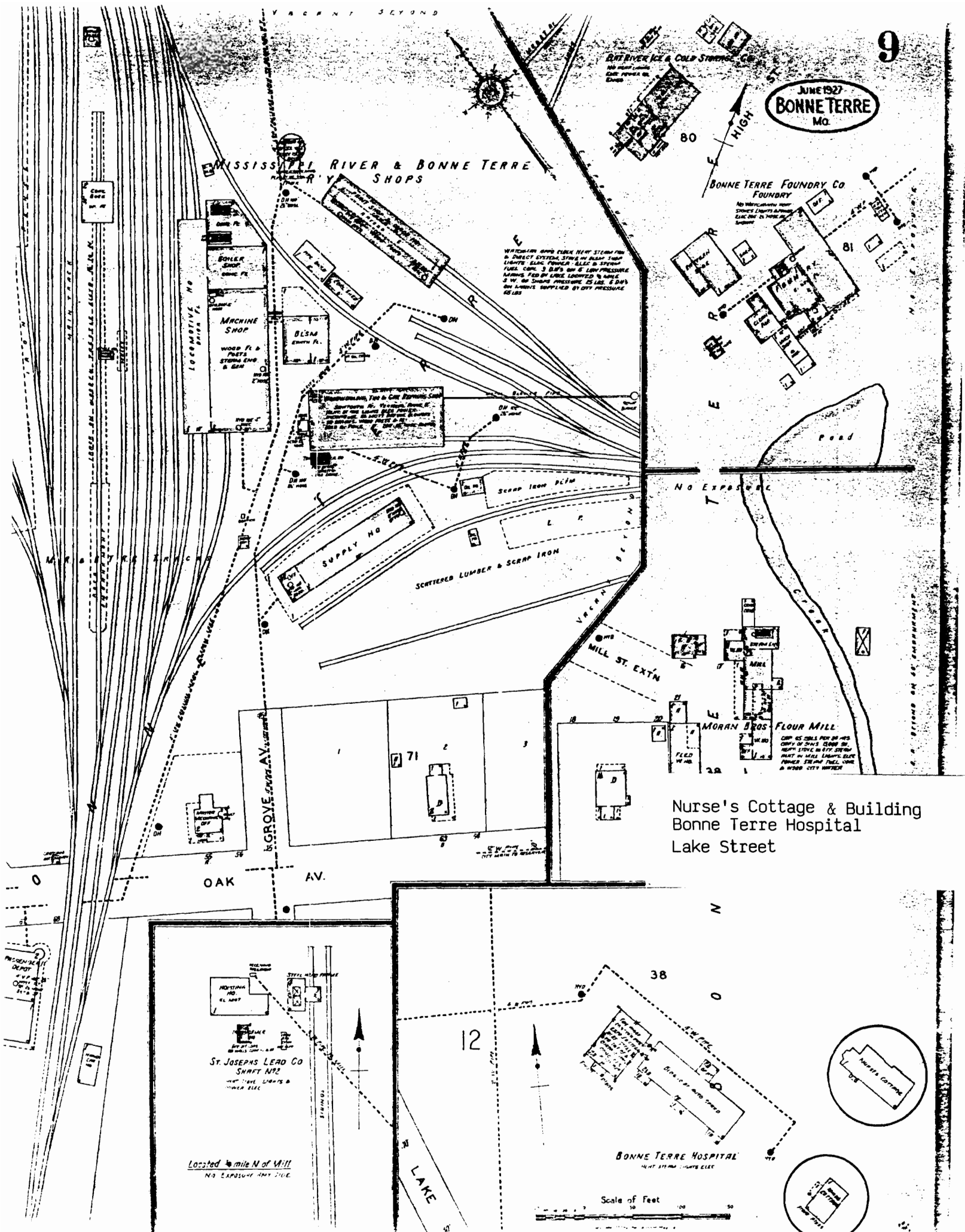
42. Architectural Description: 1 story frame, 6 bay, rectangular plan building built in 1911. On the main (SW) facade is a 1 story porch with square columns. The columns have been covered with asphalt shingles. The main entrance has original double doors of single light glass and frame design with raised panels. Above the doors is an elliptical transom with multi-light panes in a sunburst design. Windows are original 1/1 light wood sash. On the northwest facade is a 1 story bay window. Above the entrance bay is a gable peak with added asbestos shingles. Adjacent to the building is a ca. 1927 frame building also used by nurses. This building has a hipped roof, exterior asbestos shingles and a concrete foundation. The main entrance has a multi-light glass and frame door. Windows are 2/1 and 3/1 vertical light wood sash. At the roof eaves are exposed rafters.

43. History and Significance: In 1911 the Bonne Terre Hospital Association was incorporated and a one-story frame building was constructed on Allen Street. This building served as the town's hospital until 1927 when the present brick building was constructed. The original hospital was then moved to its present location to serve as an annex and around 1927 a separate nurse's cottage was also built adjacent to the hospital. Both buildings are now vacant.

44. Description of Environment and Outbuildings: The Nurses Building and Cottage located on Lake Street is sited on the hospital lot adjacent to the Bonne Terre Hospital.

45. Sources of Information: "Bonne Terre - The First Hundred Years and More."

JUNE 1927  
**BONNE TERRE**  
 Mo.



MISSISSIPPI RIVER ICE & COLD STORAGE CO

BOILER SHOP  
 MACHINE SHOP  
 WOOD PL & PARTS  
 STORM CH & GEN

BLSM

SCRAP IRON

SUPPLY HO

SCATTERED LUMBER & SCRAP IRON

MILL ST. EXTN

FLOUR MILL

OAK

AV.

ST. JOSEPHS LEAD CO  
 SHAFTEY 1912

Located 1/2 mile N of Mill  
 NO EXPOSURE ANY SIDE

BONNE TERRE HOSPITAL

Scale of Feet





# MISSOURI OFFICE OF HISTORIC PRESERVATION

## ARCHITECTURAL/HISTORIC INVENTORY SURVEY FORM

1. NO. 112		4. PRESENT LOCAL NAME(S) OR DESIGNATION(S)		1. NO. 112	
2. COUNTY St. Francois		5. OTHER NAME(S)			2. COUNTY St. Francois
3. LOCATION OF NEGATIVES					
6. SPECIFIC LEGAL LOCATION TOWNSHIP _____ RANGE _____ SECTION _____ IF CITY OR TOWN, STREET ADDRESS 8 Louise Street		16. THEMATIC CATEGORY		4. PRESENT LOCAL NAME(S) OR DESIGNATION(S) 8 Louise Street	
		17. DATE(S) OR PERIOD ca. 1905			
7. CITY OR TOWN IF RURAL, VICINITY Bonne Terre		18. STYLE OR DESIGN Bungalow			
8. DESCRIPTION OF LOCATION		19. ARCHITECT OR ENGINEER			
		20. CONTRACTOR OR BUILDER			
		21. ORIGINAL USE, IF APPARENT Residence			
		22. PRESENT USE Residence/Duplex			
9. COORDINATES UTM LAT _____ LONG _____		23. OWNERSHIP PUBLIC ( ) PRIVATE (X)			5. OTHER NAME(S)
10. SITE ( ) STRUCTURE ( ) BUILDING (X) OBJECT ( )		24. OWNER'S NAME AND ADDRESS IF KNOWN John Couch same			
11. ON NATIONAL REGISTER? YES ( ) NO ( )		25. OPEN TO PUBLIC? YES ( ) NO (X)			
12. IS IT ELIGIBLE? YES ( ) NO ( )		26. LOCAL CONTACT PERSON OR ORGANIZATION			
13. PART OF ESTAB. HIST. DISTRICT? YES ( ) NO ( )		27. OTHER SURVEYS IN WHICH INCLUDED			
14. DISTRICT POTENTIAL? YES ( ) NO ( )		36. CHANGES (EXPLAIN IN NO. 42) ADDITION ( ) ALTERED ( ) MOVED ( )			
15. NAME OF ESTABLISHED DISTRICT		37. CONDITION INTERIOR _____ EXTERIOR Good			
42. FURTHER DESCRIPTION OF IMPORTANT FEATURES		38. PRESERVATION UNDERWAY? YES ( ) NO (X)			
		39. ENDANGERED? BY WHAT? YES ( ) NO (X)			
		40. VISIBLE FROM PUBLIC ROAD? YES (X) NO ( )			
		41. DISTANCE FROM AND FRONTAGE ON ROAD			
43. HISTORY AND SIGNIFICANCE		PHOTO MUST  BE PROVIDED		6. TOWNSHIP	
44. DESCRIPTION OF ENVIRONMENT AND OUTBUILDINGS				RANGE	
45. SOURCES OF INFORMATION		46. PREPARED BY Thomason and Assoc. 47. ORGANIZATION Historic Preservation Cons. Nashville, TN		SECTION	
RETURN THIS FORM WHEN COMPLETED TO: OFFICE OF HISTORIC PRESERVATION P.O. BOX 176 JEFFERSON CITY, MISSOURI 65102 PH. 314-751-5365		48. DATE 8/4/89 49. REVISION DATE(S)			

IF ADDITIONAL SPACE IS NEEDED, ATTACH SEPARATE SHEET(S) TO THIS FORM

Site No. \_\_\_\_\_

Indicate the chief topographical features, such as streams and elevations. Also indicate houses and roads. Indicate the site location by enclosing the site area with dotted line. Note scale of map and portion of section included in sketch map. Include drawings, photographs, etc. on additional pages.


**Notes:**

***Please Attach a copy of a topographic map with the site marked on it.***

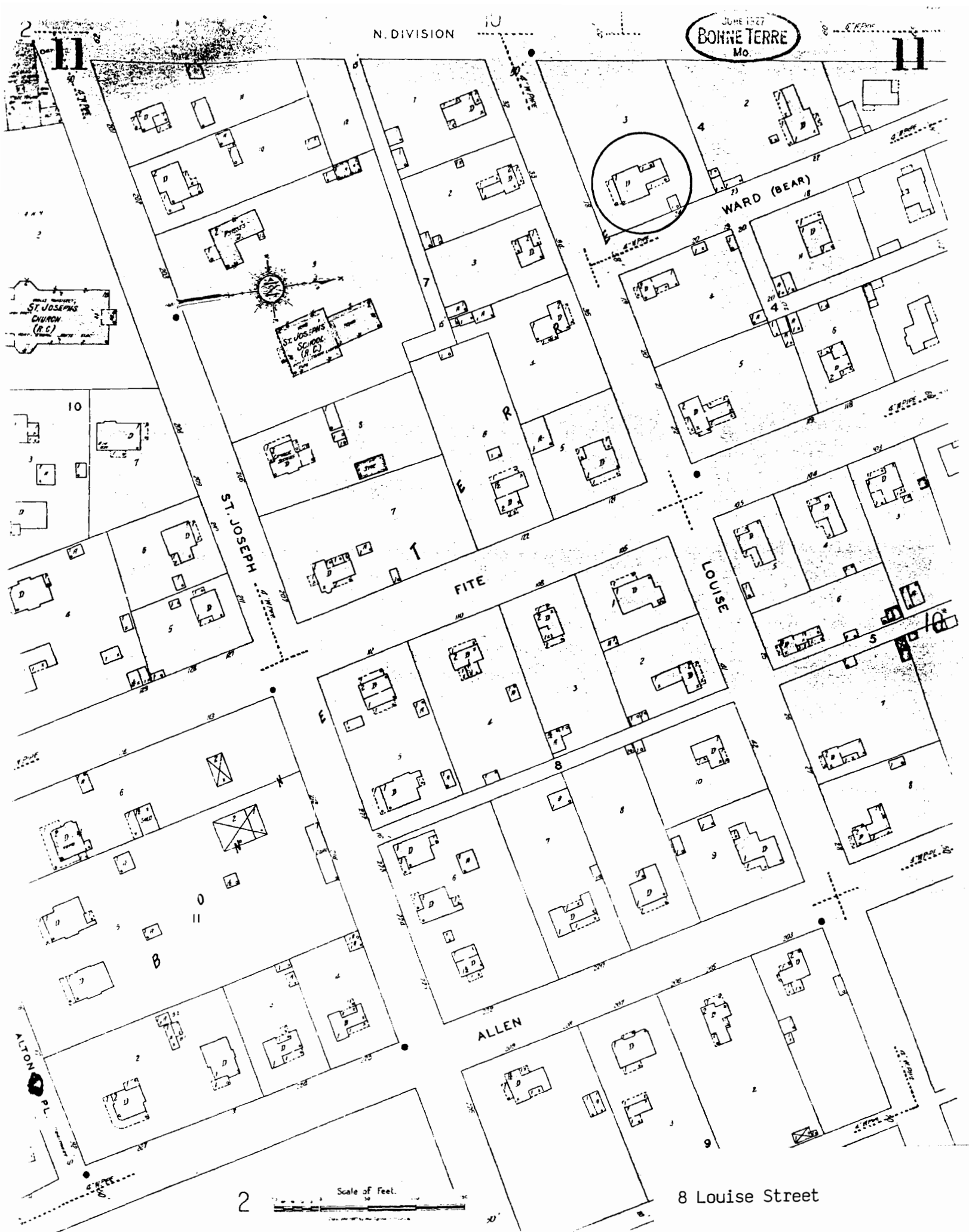
Property # 112/ 8 Louise Street

42. Architectural Description: 1 1/2 story frame, 4 bay, square plan residence with rear ell built ca. 1905. The house has a concrete foundation, pyramidal roof with asbestos shingles, interior brick chimneys, and shiplap siding. On the main facade is a full width Bungalow style shed roof porch added ca. 1920 with bracketed eaves, chamfered wood posts resting on stuccoed piers and wood railing. Entrance doors are original glass light and frame. Windows are 1/1 light wood sash. At the rear is a gable roof ell. At the roofline are shed roof dormers with 1/1 light wood sash windows. On the left side facade is an enclosed porch and on the right side facade is a screened porch with wood posts and solid railing.

43. History and Significance: This residence was built prior to 1908 and has a one-story porch added ca. 1920.

44. Description of Environment and Outbuildings: The residence located at 8 Louise Street is sited on a rectangular urban lot in a residential area. To the rear is a 1 story frame shed with metal gable roof, frame door and weatherboard siding.

45. Sources of Information: Sanborn Maps.







# MISSOURI OFFICE OF HISTORIC PRESERVATION

## ARCHITECTURAL/HISTORIC INVENTORY SURVEY FORM

SFA5001-123

1. NO. 113		4. PRESENT LOCAL NAME(S) OR DESIGNATION(S)		113	2. COUNTY St. Francois
2. COUNTY St. Francois		5. OTHER NAME(S)			
3. LOCATION OF NEGATIVES					
6. SPECIFIC LEGAL LOCATION TOWNSHIP _____ RANGE _____ SECTION _____ IF CITY OR TOWN, STREET ADDRESS 9 Louise Street		16. THEMATIC CATEGORY		28. NO. OF STORIES 2.0	
		17. DATE(S) OR PERIOD ca. 1905		29. BASEMENT? YES (X) NO ( )	
7. CITY OR TOWN IF RURAL, VICINITY Bonne Terre		18. STYLE OR DESIGN Bungalow		30. FOUNDATION MATERIAL Concrete	
8. DESCRIPTION OF LOCATION		19. ARCHITECT OR ENGINEER		31. WALL CONSTRUCTION Wood Frame	
		20. CONTRACTOR OR BUILDER		32. ROOF TYPE AND MATERIAL Gable/Composition	
		21. ORIGINAL USE, IF APPARENT Residence		33. NO. OF BAYS FRONT 3 SIDE 2	
		22. PRESENT USE Residence		34. WALL TREATMENT Aluminum Siding	
		23. OWNERSHIP PUBLIC ( ) PRIVATE (X)		35. PLAN SHAPE T-Plan	
9. COORDINATES UTM LAT _____ LONG _____		24. OWNER'S NAME AND ADDRESS IF KNOWN C.F. Smith same		36. CHANGES ADDITION ( ) (EXPLAIN IN ALTERED (X) NO. 42) MOVED ( )	
10. SITE ( ) STRUCTURE ( ) BUILDING (X) OBJECT ( )		25. OPEN TO PUBLIC? YES ( ) NO (X)		37. CONDITION INTERIOR _____ EXTERIOR Good	
11. ON NATIONAL REGISTER? YES ( ) NO ( )		12. IS IT ELIGIBLE? YES ( ) NO ( )		38. PRESERVATION UNDERWAY? YES ( ) NO (X)	
13. PART OF ESTAB. YES ( ) HIST. DISTRICT? NO ( )		14. DISTRICT YES ( ) POTENTIAL? NO ( )		39. ENDANGERED? YES ( ) BY WHAT? NO (X)	
15. NAME OF ESTABLISHED DISTRICT		27. OTHER SURVEYS IN WHICH INCLUDED		40. VISIBLE FROM PUBLIC ROAD? YES (X) NO ( )	
42. FURTHER DESCRIPTION OF IMPORTANT FEATURES				41. DISTANCE FROM AND FRONTAGE ON ROAD	
				<div style="border: 2px solid black; padding: 20px; width: 100%;"> <div style="text-align: center;">PHOTO MUST  BE PROVIDED</div> </div>	
43. HISTORY AND SIGNIFICANCE					
44. DESCRIPTION OF ENVIRONMENT AND OUTBUILDINGS					
45. SOURCES OF INFORMATION				46. PREPARED BY 47. ORGANIZATION 48. DATE 49. REVISION DATE(S)	

RETURN THIS FORM WHEN COMPLETED TO: OFFICE OF HISTORIC PRESERVATION  
P.O. BOX 176  
JEFFERSON CITY, MISSOURI 65102  
PH. 314-751-5365

IF ADDITIONAL SPACE IS NEEDED, ATTACH  
SEPARATE SHEET(S) TO THIS FORM

46. PREPARED BY  
Thomas and Assoc.  
Historic Preservation Cons.  
Nashville, TN

48. DATE 8/4/89  
49. REVISION DATE(S)

Site No. \_\_\_\_\_

Section \_\_\_\_\_ Township \_\_\_\_\_ Range \_\_\_\_\_

Indicate part of section included in sketch map.


A blank 4x4 grid map. The grid is composed of 16 squares. The cardinal directions are labeled: 'N' at the top center, 'S' at the bottom center, 'E' on the right side, and 'W' on the left side. A small vertical scale bar is located on the far left edge of the grid.

**THIS IS PROBABLY THE ONE MOST IMPORTANT PART OF THIS DATA FORM!**

***Please Attach a copy of a topographic map with the site marked on it.***

Property # 113/ 9 Louise Street

42. Architectural Description: 2 story frame, 3 bay, T-Plan residence with Bungalow influences built ca. 1905 and remodeled ca. 1920. The house has a concrete foundation, gable roof with composition shingles, interior brick chimney and added aluminum siding. On the main (N) facade is a 1 story shed roof partial width porch with tapered frame posts on stuccoed brick piers. The porch also has a railing with wide square balusters. The main entrance has a ca. 1960 glass and frame door. Windows are original 4/1 and 3/1 vertical light wood sash. At the rear of the second story is an original sun porch with 3/1 vertical light wood sash windows.

43. History and Significance: This residence was built ca. 1905 in a T-plan and altered into its present Bungalow appearance ca. 1920.

44. Description of Environment and Outbuildings: The residence located at 9 Louise Street is sited on a rectangular urban lot in a residential area.

45. Sources of Information: Sanborn Maps.



ST. JOSEPH'S  
CHURCH  
(R.C.)

ST. JOSEPH'S  
SCHOOL  
(R.C.)

WARD (BEAR)

ST. JOSEPH

FITE

LOUISE

ALLEN

9 Louise Street

2 Scale of Feet.





# MISSOURI OFFICE OF HISTORIC PRESERVATION

## ARCHITECTURAL/HISTORIC INVENTORY SURVEY FORM

1. NO. 114		4. PRESENT LOCAL NAME(S) OR DESIGNATION(S)		1. NO. 114	
2. COUNTY St. Francois		5. OTHER NAME(S)			2. COUNTY St. Francois
3. LOCATION OF NEGATIVES					
6. SPECIFIC LEGAL LOCATION TOWNSHIP _____ RANGE _____ SECTION _____ IF CITY OR TOWN, STREET ADDRESS 208 Louise Street		16. THEMATIC CATEGORY		4. PRESENT LOCAL NAME(S) OR DESIGNATION(S) 208 Louise Street	
		17. DATE(S) OR PERIOD ca. 1895			
7. CITY OR TOWN IF RURAL, VICINITY Bonne Terre		18. STYLE OR DESIGN Vernacular/ Single room		2. COUNTY St. Francois	
		19. ARCHITECT OR ENGINEER			
8. DESCRIPTION OF LOCATION		20. CONTRACTOR OR BUILDER		2. COUNTY St. Francois	
		21. ORIGINAL USE, IF APPARENT Residence			
9. COORDINATES UTM LAT _____ LONG _____		22. PRESENT USE Residence		2. COUNTY St. Francois	
		23. OWNERSHIP PUBLIC ( ) PRIVATE (X)			
10. SITE ( ) STRUCTURE ( ) BUILDING (X) OBJECT ( )		24. OWNER'S NAME AND ADDRESS IF KNOWN Donald Reagan same		2. COUNTY St. Francois	
		25. OPEN TO PUBLIC? YES ( ) NO (X)			
11. ON NATIONAL REGISTER? YES ( ) NO ( )		26. LOCAL CONTACT PERSON OR ORGANIZATION		2. COUNTY St. Francois	
		27. OTHER SURVEYS IN WHICH INCLUDED			
12. IS IT ELIGIBLE? YES ( ) NO ( )		30. FOUNDATION MATERIAL Stone		2. COUNTY St. Francois	
		31. WALL CONSTRUCTION Wood Frame			
13. PART OF ESTAB. HIST. DISTRICT? YES ( ) NO ( )		32. ROOF TYPE AND MATERIAL Gable/Composition		2. COUNTY St. Francois	
		33. NO. OF BAYS FRONT 2 SIDE 3			
14. DISTRICT POTENTIAL? YES ( ) NO ( )		34. WALL TREATMENT Aluminum/Asbestos		2. COUNTY St. Francois	
		35. PLAN SHAPE Rear Ell			
15. NAME OF ESTABLISHED DISTRICT		36. CHANGES (EXPLAIN IN NO. 42) ADDITION ( ) ALTERED (X) MOVED ( )		2. COUNTY St. Francois	
		37. CONDITION INTERIOR _____ EXTERIOR Good			
42. FURTHER DESCRIPTION OF IMPORTANT FEATURES		38. PRESERVATION UNDERWAY? YES ( ) NO (X)		2. COUNTY St. Francois	
		39. ENDANGERED? BY WHAT? YES ( ) NO (X)			
43. HISTORY AND SIGNIFICANCE		40. VISIBLE FROM PUBLIC ROAD? YES (X) NO ( )		2. COUNTY St. Francois	
		41. DISTANCE FROM AND FRONTAGE ON ROAD			
44. DESCRIPTION OF ENVIRONMENT AND OUTBUILDINGS		<div style="border: 2px solid black; padding: 20px; width: 100%;"> <div style="text-align: center;"> X  PHOTO MUST  BE  PROVIDED </div> </div>		2. COUNTY St. Francois	
					2. COUNTY St. Francois
45. SOURCES OF INFORMATION		46. PREPARED BY Thompson and Assoc.		2. COUNTY St. Francois	
		47. ORGANIZATION Nashville, Tenn.			
RETURN THIS FORM WHEN COMPLETED TO: OFFICE OF HISTORIC PRESERVATION P.O. BOX 176 JEFFERSON CITY, MISSOURI 65102 PH. 314-751-5365		48. DATE 8/4/89		2. COUNTY St. Francois	
		49. REVISION DATE(S)			

IF ADDITIONAL SPACE IS NEEDED, ATTACH SEPARATE SHEET(S) TO THIS FORM



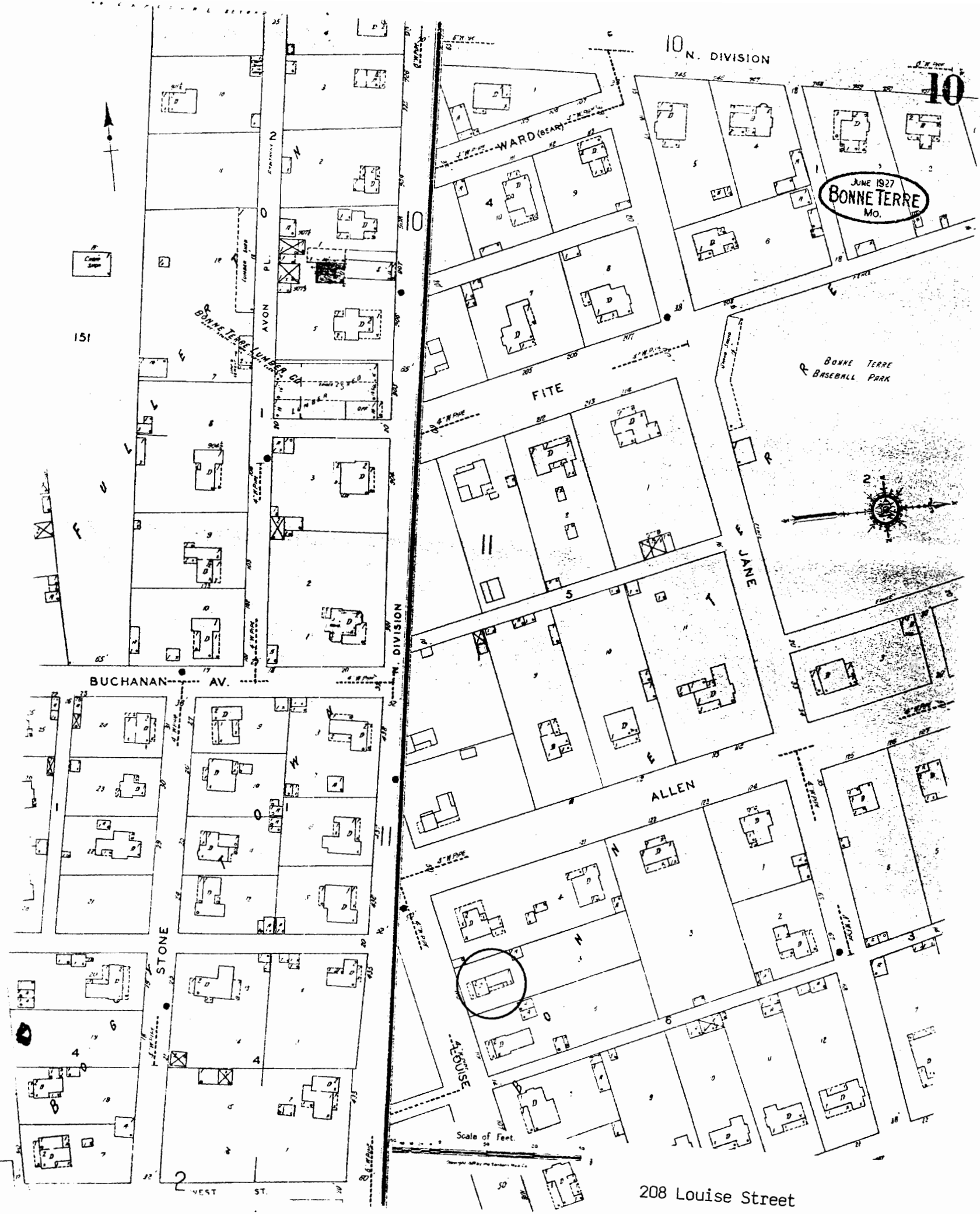
Property # 114/ 203 Louise Street

42. Architectural Description: 1 1/2 story frame, 2 bay, residence built ca. 1895. The building was constructed in a single cell, single pile plan with a rear 1 story ell. The house has a stone foundation, gable roof with composition shingles, and asbestos shingles and aluminum siding exterior. On the main (S) facade is a full width shed roof porch with original milled porch columns on an added poured concrete foundation. The main entrance has a single light glass and wood frame door. Windows are original 1/1 light rectangular wood sash. There are no windows on the 1/2 story of the main facade.

43. History and Significance: This residence is one of several dozen identical plan residences which were probably built by the St. Joseph Company as worker's housing in the late 19th century. Photographs of Bonne Terre from the 1890s show houses of this design and plan already completed and they were built in the Desloge area, Bogytown, and Hunky Hill. The original floor plans had one large room on each floor in the front section and a kitchen in the rear one-story ell. In recent years many of these original interiors have been subdivided. This type of worker's housing is one of the more identifiable and common forms which remain in Bonne Terre and is recommended for future research and analysis.

44. Description of Environment and Outbuildings: The residence located at 208 Louise Street is sited on a rectangular urban lot in a residential area. At the rear is a ca. 1930 1 story frame gable roof garage.

45. Sources of Information: Sanborn Maps, historic photographs, visual inspection.



JUNE 1927  
BONNE TERRE  
MO.

BONNE TERRE  
& BASEBALL PARK

Scale of Feet

208 Louise Street





# MISSOURI OFFICE OF HISTORIC PRESERVATION

## ARCHITECTURAL/HISTORIC INVENTORY SURVEY FORM

1. NO. 138		4. PRESENT LOCAL NAME(S) OR DESIGNATION(S)		1. NO. 138	
2. COUNTY St. Francois		5. OTHER NAME(S)			2. COUNTY St. Francois
3. LOCATION OF NEGATIVES					
6. SPECIFIC LEGAL LOCATION TOWNSHIP _____ RANGE _____ SECTION _____ IF CITY OR TOWN, STREET ADDRESS 166 Middle Street		16. THEMATIC CATEGORY		4. PRESENT LOCAL NAME(S) OR DESIGNATION(S) 166 Middle Street	
7. CITY OR TOWN IF RURAL, VICINITY Bonne Terre		17. DATE(S) OR PERIOD ca. 1900			
8. DESCRIPTION OF LOCATION		18. STYLE OR DESIGN Queen Anne			
9. COORDINATES UTM LAT _____ LONG _____		19. ARCHITECT OR ENGINEER		3. PRESENT LOCAL NAME(S) OR DESIGNATION(S) 166 Middle Street	
10. SITE ( ) STRUCTURE ( ) BUILDING (X) OBJECT ( )		20. CONTRACTOR OR BUILDER			
11. ON NATIONAL REGISTER? YES ( ) NO ( )		21. ORIGINAL USE, IF APPARENT Residence			
12. IS IT ELIGIBLE? YES ( ) NO ( )		22. PRESENT USE Residence		5. OTHER NAME(S)	
13. PART OF ESTAB. HIST. DISTRICT? YES ( ) NO ( )		23. OWNERSHIP PUBLIC ( ) PRIVATE (X)			
14. DISTRICT POTENTIAL? YES ( ) NO ( )		24. OWNER'S NAME AND ADDRESS IF KNOWN Mrs. John Hoskings same			
15. NAME OF ESTABLISHED DISTRICT		25. OPEN TO PUBLIC? YES ( ) NO (X)		6. TOWNSHIP	
42. FURTHER DESCRIPTION OF IMPORTANT FEATURES		26. LOCAL CONTACT PERSON OR ORGANIZATION			
43. HISTORY AND SIGNIFICANCE		27. OTHER SURVEYS IN WHICH INCLUDED			
44. DESCRIPTION OF ENVIRONMENT AND OUTBUILDINGS		28. NO. OF STORIES 2.0		RANGE	
45. SOURCES OF INFORMATION		29. BASEMENT? YES (X) NO ( ) Below Grade			
46. PREPARED BY Thomason and Assoc.		30. FOUNDATION MATERIAL Stone/Broken Course			
47. ORGANIZATION Nashville, TN		31. WALL CONSTRUCTION Wood Frame		SECTION	
48. DATE 8/4/89		32. ROOF TYPE AND MATERIAL Gable/Composition			
49. REVISION DATE(S)		33. NO. OF BAYS FRONT 3 SIDE 3			
49. REVISION DATE(S)		34. WALL TREATMENT Asbestos Siding			
		35. PLAN SHAPE Rect.			
		36. CHANGES (EXPLAIN IN NO. 42) ADDITION ( ) ALTERED ( ) MOVED ( )			
		37. CONDITION INTERIOR _____ EXTERIOR Good			
		38. PRESERVATION UNDERWAY? YES ( ) NO (X)			
		39. ENDANGERED? BY WHAT? YES ( ) NO (X)			
		40. VISIBLE FROM PUBLIC ROAD? YES (X) NO ( )			
		41. DISTANCE FROM AND FRONTAGE ON ROAD			
		PHOTO MUST BE PROVIDED			

RETURN THIS FORM WHEN COMPLETED TO:

OFFICE OF HISTORIC PRESERVATION  
P.O. BOX 176  
JEFFERSON CITY, MISSOURI 65102  
PH. 314-751-5365

IF ADDITIONAL SPACE IS NEEDED, ATTACH  
SEPARATE SHEET(S) TO THIS FORM

Site No. \_\_\_\_\_

Indicate the chief topographical features, such as streams and elevations. Also indicate houses and roads. Indicate the site location by enclosing the site area with dotted line. Note scale of map and portion of section included in sketch map. Include drawings, photographs, etc. on additional pages.


**Notes:**

**THIS IS PROBABLY THE ONE MOST IMPORTANT PART OF THIS DATA FORM!**

***Please Attach*** a copy of a topographic map with the site marked on it.

Property # 138/ 166 Middle Street

42. Architectural Description: 2 story frame, 3 bay, rectangular plan residence built ca. 1900. The house has a stone foundation, gable roof with composition shingles, and asbestos shingle exterior. On the main facade is a gable front bay with fixed light wood sash window in gable field and paired 1/1 light wood sash windows below. The porch on the main facade has milled posts, spindled frieze and corner brackets. The entrance door is original oval fixed light and wood frame. On the left side facade is a gable end bay with fixed light window in the gable field and a fixed light diamond shaped window on the first floor. On the right side facade is a gable end bay with fixed light wood sash window in the gable field and paired 1/1 light wood sash windows below. There is a 2 story porch altered with wrought iron posts with a few of the original milled corner brackets remaining. Entrance doors are original glass light and frame. At the rear facade is a polygonal bay with 1/1 light wood sash windows. There is also a 1 story frame addition with shed roof, 1/1 light wood sash windows, glass light and frame door and asbestos shingle exterior.

43. History and Significance: This Queen Anne influenced residence was built ca. 1900 and although altered, retains much of its original form and plan.

44. Description of Environment and Outbuildings: The residence located at 166 Middle Street is sited on a rectangular urban lot in a residential area. To the rear is a concrete and bermed earth root cellar built ca. 1920.

45. Sources of Information: Sanborn Maps.



166 Middle Street





# MISSOURI OFFICE OF HISTORIC PRESERVATION

## ARCHITECTURAL/HISTORIC INVENTORY SURVEY FORM

SFAS001-136

1. NO. 139		4. PRESENT LOCAL NAME(S) OR DESIGNATION(S)		1. NO. 139	
2. COUNTY St. Francois		5. OTHER NAME(S)			2. COUNTY St. Francois
3. LOCATION OF NEGATIVES					
6. SPECIFIC LEGAL LOCATION TOWNSHIP _____ RANGE _____ SECTION _____ IF CITY OR TOWN, STREET ADDRESS 13 Mill Street		16. THEMATIC CATEGORY		28. NO. OF STORIES 2.0	
7. CITY OR TOWN IF RURAL, VICINITY Bonne Terre		17. DATE(S) OR PERIOD ca. 1900		29. BASEMENT? YES (X) NO ( )	
8. DESCRIPTION OF LOCATION		18. STYLE OR DESIGN T-Plan		30. FOUNDATION MATERIAL Poured Concrete	
		19. ARCHITECT OR ENGINEER		31. WALL CONSTRUCTION Wood Frame	
		20. CONTRACTOR OR BUILDER		32. ROOF TYPE AND MATERIAL Gable/Composition	
		21. ORIGINAL USE, IF APPARENT Residence		33. NO. OF BAYS FRONT 3 SIDE 3	
		22. PRESENT USE Residence		34. WALL TREATMENT Weatherboard	
		23. OWNERSHIP PUBLIC ( ) PRIVATE (X)		35. PLAN SHAPE T-Plan	
		24. OWNER'S NAME AND ADDRESS IF KNOWN Frank W. May same		36. CHANGES (EXPLAIN IN NO. 42) ADDITION ( ) ALTERED ( ) MOVED ( )	
9. COORDINATES UTM LAT _____ LONG _____		25. OPEN TO PUBLIC? YES ( ) NO (X)		37. CONDITION INTERIOR _____ EXTERIOR Good	
10. SITE ( ) STRUCTURE ( ) BUILDING (X) OBJECT ( )		26. LOCAL CONTACT PERSON OR ORGANIZATION		38. PRESERVATION UNDERWAY? YES ( ) NO (X)	
11. ON NATIONAL REGISTER? YES ( ) NO ( )		27. OTHER SURVEYS IN WHICH INCLUDED		39. ENDANGERED? BY WHAT? YES ( ) NO (X)	
12. IS IT ELIGIBLE? YES ( ) NO ( )				40. VISIBLE FROM PUBLIC ROAD? YES (X) NO ( )	
13. PART OF ESTAB. HIST. DISTRICT? YES ( ) NO ( )				41. DISTANCE FROM AND FRONTAGE ON ROAD	
14. DISTRICT POTENTIAL? YES ( ) NO ( )					
15. NAME OF ESTABLISHED DISTRICT					
42. FURTHER DESCRIPTION OF IMPORTANT FEATURES				5. OTHER NAME(S)	
43. HISTORY AND SIGNIFICANCE				6. TOWNSHIP	
44. DESCRIPTION OF ENVIRONMENT AND OUTBUILDINGS				RANGE	
45. SOURCES OF INFORMATION		46. PREPARED BY Thomason and Assoc. Historic Preservation Nashville, TN		SECTION	
		47. ORGANIZATION			
		48. DATE 8/4/89			
		49. REVISION DATE(S)			

RETURN THIS FORM WHEN COMPLETED TO: OFFICE OF HISTORIC PRESERVATION  
P.O. BOX 176  
JEFFERSON CITY, MISSOURI 65102  
PH. 314-751-5365

IF ADDITIONAL SPACE IS NEEDED, ATTACH SEPARATE SHEET(S) TO THIS FORM

Site No. \_\_\_\_\_

Indicate the chief topographical features, such as streams and elevations. Also indicate houses and roads. Indicate the site location by enclosing the site area with dotted line. Note scale of map and portion of section included in sketch map. Include drawings, photographs, etc. on additional pages.

Indicate part of  
section included in  
sketch map.


A 4x4 grid map with cardinal directions N, S, E, W and a scale bar.

**Notes:**

**THIS IS PROBABLY THE ONE MOST IMPORTANT PART OF THIS DATA FORM!**

***Please Attach a copy of a topographic map with the site marked on it.***

Property # 139/ 13 Mill Street

42. Architectural Description: 2 story frame, 3 bay, T-Plan residence built ca. 1900. The house has a concrete foundation, gable roof with composition shingles, interior and exterior brick chimneys, and weatherboard siding. On the main (E) facade and south facades is a partial width shed porch with Tuscan columns. The main entrance has an oval single light glass and wood door. Windows are original 1/1 light rectangular wood sash. In the gable fields are square wood shingles.

43. History and Significance: This large T-plan residence was built ca. 1900 and retains much of its original appearance.

44. Description of Environment and Outbuildings: The residence located at 13 Mill Street is sited on a rectangular urban lot in a residential area. At the rear is a 1 story frame, gable roof ca. 1920 garage.

45. Sources of Information: Sanborn maps.

JUNE 1927  
BONNETERRE  
MO.



7

8

9

Scale 100 Ft. to One Inch

13 Mill Street





# MISSOURI OFFICE OF HISTORIC PRESERVATION

## ARCHITECTURAL/HISTORIC INVENTORY SURVEY FORM

SFAS001-137

1. NO. 140		4. PRESENT LOCAL NAME(S) OR DESIGNATION(S)		1. NO. 140	
2. COUNTY St. Francois		5. OTHER NAME(S)			2. COUNTY St. Francois
3. LOCATION OF NEGATIVES					
6. SPECIFIC LEGAL LOCATION TOWNSHIP _____ RANGE _____ SECTION _____ IF CITY OR TOWN, STREET ADDRESS 18 Mill Street		16. THEMATIC CATEGORY		4. PRESENT LOCAL NAME(S) OR DESIGNATION(S) 18 Mill Street	
7. CITY OR TOWN IF RURAL, VICINITY Bonne Terre		17. DATE(S) OR PERIOD ca. 1900			
8. DESCRIPTION OF LOCATION		18. STYLE OR DESIGN I-House			
		19. ARCHITECT OR ENGINEER			
		20. CONTRACTOR OR BUILDER			
		21. ORIGINAL USE, IF APPARENT Residence			
22. PRESENT USE Residence		28. NO. OF STORIES 2.0			
23. OWNERSHIP PUBLIC ( ) PRIVATE (X)		29. BASEMENT? YES (X) NO ( )			
24. OWNER'S NAME AND ADDRESS IF KNOWN Rockford Willfong same		30. FOUNDATION MATERIAL Stone			
25. OPEN TO PUBLIC? YES ( ) NO (X)		31. WALL CONSTRUCTION Wood Frame			
26. LOCAL CONTACT PERSON OR ORGANIZATION		32. ROOF TYPE AND MATERIAL Gable/Composition			
27. OTHER SURVEYS IN WHICH INCLUDED		33. NO. OF BAYS FRONT 3 SIDE 3			
28. COORDINATES UTM LAT _____ LONG _____		34. WALL TREATMENT Asbestos Shingle			
29. ON NATIONAL REGISTER? YES ( ) NO ( )		35. PLAN SHAPE Rear Ell			
30. IS IT ELIGIBLE? YES ( ) NO ( )		36. CHANGES (EXPLAIN IN NO. 42) ADDITION ( ) ALTERED (X) MOVED ( )			
31. PART OF ESTAB. HIST. DISTRICT? YES ( ) NO ( )		37. CONDITION INTERIOR _____ EXTERIOR Good			
32. DISTRICT POTENTIAL? YES ( ) NO ( )		38. PRESERVATION UNDERWAY? YES ( ) NO (X)			
33. NAME OF ESTABLISHED DISTRICT		39. ENDANGERED? BY WHAT? YES ( ) NO (X)			
34. FURTHER DESCRIPTION OF IMPORTANT FEATURES		40. VISIBLE FROM PUBLIC ROAD? YES (X) NO ( )			
35. HISTORY AND SIGNIFICANCE		41. DISTANCE FROM AND FRONTAGE ON ROAD			
36. DESCRIPTION OF ENVIRONMENT AND OUTBUILDINGS		PHOTO MUST  BE PROVIDED		5. OTHER NAME(S)	
37. SOURCES OF INFORMATION					
38. PREPARED BY Thomson and Assoc.		42. ORGANIZATION		6. TOWNSHIP	
39. DATE 8/4/89		43. REVISION DATE(S)			
44. RETURN THIS FORM WHEN COMPLETED TO: OFFICE OF HISTORIC PRESERVATION P.O. BOX 176 JEFFERSON CITY, MISSOURI 65102 PH. 314-751-5365				RANGE	
45. IF ADDITIONAL SPACE IS NEEDED, ATTACH SEPARATE SHEET(S) TO THIS FORM					
				SECTION	

Site No. \_\_\_\_\_

Indicate the chief topographical features, such as streams and elevations. Also indicate houses and roads. Indicate the site location by enclosing the site area with dotted line. Note scale of map and portion of section included in sketch map. Include drawings, photographs, etc. on additional pages.

Indicate part of section included in sketch map.


A 4x4 grid map with cardinal directions N, S, E, W. A vertical scale bar is on the left.

**Notes:**

**THIS IS PROBABLY THE ONE MOST IMPORTANT PART OF THIS DATA FORM!**

***Please Attach a copy of a topographic map with the site marked on it.***

Property # 140/ 18 Mill Street

42. Architectural Description: 2 story frame, 3 bay, rectangular plan, ca. 1900 I-House residence with a 2 story rear ell. The house has a stone foundation, gable roof with composition shingles, interior brick chimney, and asbestos shingle exterior. On the main (W) facade is a full width shed porch with Tuscan columns. The main entrance has a single light glass and frame panelled door. Windows are original 2/2 light rectangular wood sash. On the main north facade is a 1 story bay window with three 2/2 light wood sash windows. On the second story of the rear ell on the south facade is a porch with original milled columns and railing with square balusters.

43. History and Significance: This residence was built ca. 1900 and is a good example of a vernacular I-House plan of the early 20th century.

44. Description of Environment and Outbuildings: The residence located at 18 Mill Street is sited on a rectangular urban lot in a residential area. At the rear is a ca. 1900 gable roof stable/garage with shiplap siding and sliding track doors. Over the doors is a large arch with two 6 light fixed windows.

45. Sources of Information: Sanborn maps.

JUNE 1927  
BONNETTERE  
MO.



18 Mill Street





# MISSOURI OFFICE OF HISTORIC PRESERVATION

## ARCHITECTURAL/HISTORIC INVENTORY SURVEY FORM

SFAS001-132

1. NO. 141		4. PRESENT LOCAL NAME(S) OR DESIGNATION(S) Moran Mill		1. NO.  141	
2. COUNTY St. Francois		5. OTHER NAME(S)			2. COUNTY St. Francois
3. LOCATION OF NEGATIVES					
6. SPECIFIC LEGAL LOCATION TOWNSHIP _____ RANGE _____ SECTION _____ IF CITY OR TOWN, STREET ADDRESS 30 Mill Street 7. CITY OR TOWN IF RURAL, VICINITY Bonne Terre 8. DESCRIPTION OF LOCATION		16. THEMATIC CATEGORY Industry		4. PRESENT LOCAL NAME(S) OR DESIGNATION(S) Moran Mill	
		17. DATE(S) OR PERIOD ca. 1895			28. NO. OF STORIES 2.0
		18. STYLE OR DESIGN Commercial vernacular			29. BASEMENT? YES ( ) NO (X)
		19. ARCHITECT OR ENGINEER			30. FOUNDATION MATERIAL Poured Concrete
		20. CONTRACTOR OR BUILDER			31. WALL CONSTRUCTION Wood Frame
		21. ORIGINAL USE, IF APPARENT Flour Mill			32. ROOF TYPE AND MATERIAL Flat/Corrugated Metal
		22. PRESENT USE Furniture Construction			33. NO. OF BAYS FRONT 3 SIDE N/A
		23. OWNERSHIP PUBLIC ( ) PRIVATE (X)			34. WALL TREATMENT Corrugated Metal
		24. OWNER'S NAME AND ADDRESS IF KNOWN Allan Cowin same			35. PLAN SHAPE Rect.
		25. OPEN TO PUBLIC? YES ( ) NO (X)			36. CHANGES (EXPLAIN IN NO. 42) ADDITION (X) ALTERED ( ) MOVED ( )
26. LOCAL CONTACT PERSON OR ORGANIZATION		37. CONDITION INTERIOR Good EXTERIOR Good	5. OTHER NAME(S)		
27. OTHER SURVEYS IN WHICH INCLUDED		38. PRESERVATION UNDERWAY? YES ( ) NO (X)			
		39. ENDANGERED? BY WHAT? YES ( ) NO (X)			
9. COORDINATES UTM LAT LONG		40. VISIBLE FROM PUBLIC ROAD? YES (X) NO ( )		6. TOWNSHIP	
10. SITE ( ) STRUCTURE ( ) BUILDING (X) OBJECT ( )		41. DISTANCE FROM AND FRONTAGE ON ROAD			
11. ON NATIONAL REGISTER? YES ( ) NO ( )					
12. IS IT ELIGIBLE? YES ( ) NO ( )				RANGE	
13. PART OF ESTAB. HIST. DISTRICT? YES ( ) NO ( )					
14. DISTRICT POTENTIAL? YES ( ) NO ( )					
15. NAME OF ESTABLISHED DISTRICT				SECTION	
42. FURTHER DESCRIPTION OF IMPORTANT FEATURES		PHOTO MUST  BE PROVIDED			
43. HISTORY AND SIGNIFICANCE					
44. DESCRIPTION OF ENVIRONMENT AND OUTBUILDINGS					
45. SOURCES OF INFORMATION		46. PREPARED BY			
		47. ORGANIZATION			
RETURN THIS FORM WHEN COMPLETED TO: OFFICE OF HISTORIC PRESERVATION P.O. BOX 176 JEFFERSON CITY, MISSOURI 65102 PH. 314-751-5365		48. DATE 8/4/89		49. REVISION DATE(S)	

IF ADDITIONAL SPACE IS NEEDED, ATTACH SEPARATE SHEET(S) TO THIS FORM

Site No. \_\_\_\_\_

Indicate the chief topographical features, such as streams and elevations. Also indicate houses and roads. Indicate the site location by enclosing the site area with dotted line. Note scale of map and portion of section included in sketch map. Include drawings, photographs, etc. on additional pages.

Indicate part of  
section included in  
sketch map.


A 4x4 grid map with cardinal directions N, S, E, W. A vertical scale bar is on the left.

**Notes:**

**THIS IS PROBABLY THE ONE MOST IMPORTANT PART OF 'THIS DATA FORM!**

***Please Attach a copy of a topographic map with the site marked on it.***

Property # 141/ 30 Mill Street - Moran Brothers Mill

42. Architectural Description: 2 story frame, 3 bay, rectangular plan, industrial building constructed ca. 1895. The building's original section is 2 stories in height and has 1 story concrete block wings on the east and west. The east wing was built ca. 1920 while the west wing was added ca. 1940. The exterior has a sheathing of corrugated metal. Across the main facade of the building is a full width shed roof awning with ca. 1940 metal posts. Doors on the main facade are original multi-light glass and wood design and in the west bay of the original section is a vertical board sliding track door. On the rear facade is an original 3 panel door which opened onto the rail platform. A spur line extended to the rear of the building. The interior has original post and lintel construction. In the basement are some remnants of machinery, flour shutes and the location of the steam boiler.

43. History and Significance: The Moran Brothers Mill was built between 1894 and 1900 at the end of Mill Street adjacent to a spur of the railroad. The mill was originally known as the Moran and Kieth Roller Mills which supplied flour and meal for area residents. The mill was built with a steam powered engine which was later converted to electricity. In the early 1900s the mill was operated by D.F. and Robert Moran and the mill was known for its Central and Capitol High Patent Flour. The mill remained in operation into the mid-20th century. The mill has been closed for several decades but the original form and design and the mill remains.

44. Description of Environment and Outbuildings: The industrial building is located at the end of Mill Street which dead ends at the railraod.

45. Sources of Information: Sanborn Maps; Bonne Terre Star, July 18, 1913.

JUNE 1927  
BONNETERRE  
Mo.

PLAT RIVER ICE & COLD STORAGE CO.  
NO HEAT LUMBER  
EAST POWER CO.  
CHARGE

BONNETERRE FOUNDRY CO  
FOUNDRY  
NO HEAT LUMBER  
STEEL'S LUMBER & POWER  
EAST END IN POWER  
STATION

MISSISSIPPI RIVER & BONNETERRE  
SHOPS

WATERMAIN AND CORK NEXT STEAM PIPES  
IN DIRECT SYSTEM. STEAM IN BLANK THROAT  
LIGHTS. BURN POWER. ALSO IN STEAM  
TUBE. CAP. 3 IN. 8 IN. & LOW PRESSURE.  
MATERIALS FEED BY LINE. LIGHTED 1/2 INCH.  
3 IN. OF SHOPS. PRESSURE 25 LBS. & 6 IN.  
ON LUMBER SUPPLIED BY CITY PRESSURE  
RELIEF

WOODWORKING, TIN & CUP REPPING SHOP  
Sawtooth 10' x 12' x 12' frame. B.  
RIGHT BY THE LUMBER. POWER.  
Sawtooth 10' x 12' x 12' frame. B.  
RIGHT BY THE LUMBER. POWER.  
Sawtooth 10' x 12' x 12' frame. B.  
RIGHT BY THE LUMBER. POWER.

NO EXPOSURE

MILL ST. EXTN

MORAN BROS. FLOUR MILL

CAP. 1500 LBS. PER 24 HRS.  
CAP. 1500 LBS. PER 24 HRS.  
CAP. 1500 LBS. PER 24 HRS.  
CAP. 1500 LBS. PER 24 HRS.

ST. JOSEPH'S LEAD CO  
SHAFT NO. 2  
NO. 1000 LBS. LUMBER &  
POWER RELIEF

Located 1/2 mile N of Mill  
NO EXPOSURE ANY SIDE

BONNETERRE HOSPITAL

Moran Brothers Flour Mill  
30 Mill Street

5

153

OAK AV.

12

38

LAKE







# MISSOURI OFFICE OF HISTORIC PRESERVATION

## ARCHITECTURAL/HISTORIC INVENTORY SURVEY FORM

1. NO. 142		4. PRESENT LOCAL NAME(S) OR DESIGNATION(S) Moran Mill Grinding Building		1. NO. 142
2. COUNTY St. Francois		5. OTHER NAME(S)		
3. LOCATION OF NEGATIVES				2. COUNTY St. Francois
6. SPECIFIC LEGAL LOCATION TOWNSHIP _____ RANGE _____ SECTION _____ IF CITY OR TOWN, STREET ADDRESS 30 Mill Street		16. THEMATIC CATEGORY		
7. CITY OR TOWN IF RURAL, VICINITY Bonne Terre		17. DATE(S) OR PERIOD ca. 1910		4. PRESENT LOCAL NAME(S) OR DESIGNATION(S) Moran Mill Grinding Building
8. DESCRIPTION OF LOCATION		18. STYLE OR DESIGN Commercial vernacular		
		19. ARCHITECT OR ENGINEER		
		20. CONTRACTOR OR BUILDER		
		21. ORIGINAL USE, IF APPARENT Mill Building		
		22. PRESENT USE Storage		
		23. OWNERSHIP PUBLIC ( ) PRIVATE (X)		
		24. OWNER'S NAME AND ADDRESS IF KNOWN Allan Cowin same		
		25. OPEN TO PUBLIC? YES ( ) NO (X)		
		26. LOCAL CONTACT PERSON OR ORGANIZATION		
		27. OTHER SURVEYS IN WHICH INCLUDED		
9. COORDINATES UTM LAT LONG		30. NO. OF STORIES 1.0		5. OTHER NAME(S)
10. SITE ( ) STRUCTURE ( ) BUILDING (X) OBJECT ( )		29. BASEMENT? YES (X) NO ( )		
11. ON NATIONAL REGISTER? YES ( ) NO ( )		30. FOUNDATION MATERIAL Poured Concrete		6. TOWNSHIP
12. IS IT ELIGIBLE? YES ( ) NO ( )		31. WALL CONSTRUCTION Wood Frame		
13. PART OF ESTAB. HIST. DISTRICT? YES ( ) NO ( )		32. ROOF TYPE AND MATERIAL Gable/Corrugated Metal		RANGE
14. DISTRICT POTENTIAL? YES ( ) NO ( )		33. NO. OF BAYS FRONT 2 SIDE 1		
15. NAME OF ESTABLISHED DISTRICT		34. WALL TREATMENT Corrugated Metal		SECTION
		35. PLAN SHAPE Rect.		
42. FURTHER DESCRIPTION OF IMPORTANT FEATURES		36. CHANGES (EXPLAIN IN NO. 42) ADDITION ( ) ALTERED (X) MOVED ( )		
		37. CONDITION INTERIOR EXTERIOR Good		
		38. PRESERVATION UNDERWAY? YES ( ) NO (X)		
		39. ENDANGERED? BY WHAT? YES ( ) NO (X)		
		40. VISIBLE FROM PUBLIC ROAD? YES (X) NO ( )		
		41. DISTANCE FROM AND FRONTAGE ON ROAD		
43. HISTORY AND SIGNIFICANCE		<div style="border: 1px solid black; padding: 20px; text-align: center;">             PHOTO MUST  BE PROVIDED           </div>		
44. DESCRIPTION OF ENVIRONMENT AND OUTBUILDINGS				
45. SOURCES OF INFORMATION		46. PREPARED BY		
		47. ORGANIZATION		
RETURN THIS FORM WHEN COMPLETED TO: OFFICE OF HISTORIC PRESERVATION P.O. BOX 176 JEFFERSON CITY, MISSOURI 65102 PH. 314-751-5365		48. DATE 8/4/89		
IF ADDITIONAL SPACE IS NEEDED, ATTACH SEPARATE SHEET(S) TO THIS FORM		49. REVISION DATE(S)		

Site No. \_\_\_\_\_

***Please Attach a copy of a topographic map with the site marked on it.***

Property # 142/ 30 Mill Street - Moran Mill Grinding Building

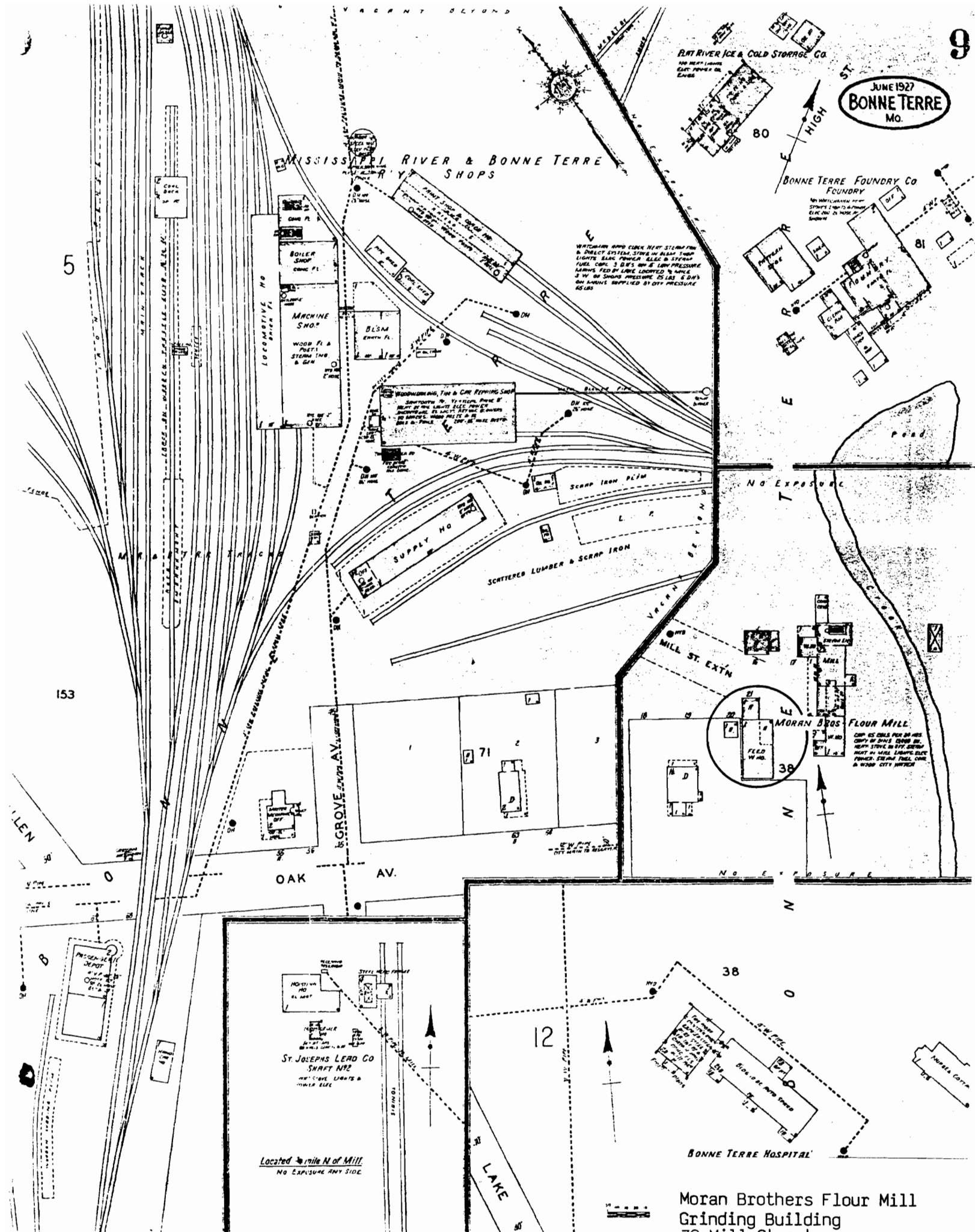
42. Architectural Description: 1 story frame, 2 bay, rectangular plan, ca. 1910 industrial building. The building has a poured concrete foundation, gable roof of corrugated metal and corrugated metal exterior. The building has track doors with corrugated metal exteriors.

43. History and Significance: The building housed grinding and milling machinery for the adjacent Moran Mill and was built ca. 1910. The building was used as a feed warehouse in later years and it has not been extensively altered.

44. Description of Environment and Outbuildings: The Moran Mill Grinding Building is located at the dead end of Mill Street.

45. Sources of Information: Sanborn Maps.





Moran Brothers Flour Mill  
Grinding Building  
30 Mill Street



# MISSOURI OFFICE OF HISTORIC PRESERVATION

## ARCHITECTURAL/HISTORIC INVENTORY SURVEY FORM

1. NO. 115		4. PRESENT LOCAL NAME(S) OR DESIGNATION(S) United States Post Office		1. NO. 115 2. COUNTY St. Francois 4. PRESENT LOCAL NAME(S) OR DESIGNATION(S) United States Post Office
2. COUNTY St. Francois		5. OTHER NAME(S)		
3. LOCATION OF NEGATIVES				
6. SPECIFIC LEGAL LOCATION TOWNSHIP _____ RANGE _____ SECTION _____ IF CITY OR TOWN, STREET ADDRESS 103 Northeast Main Street		16. THEMATIC CATEGORY Government	28. NO. OF STORIES 1.0	2. COUNTY St. Francois 4. PRESENT LOCAL NAME(S) OR DESIGNATION(S) United States Post Office
7. CITY OR TOWN IF RURAL, VICINITY Bonne Terre		17. DATE(S) OR PERIOD 1917	29. BASEMENT? YES (X) Below Grade NO ( )	
8. DESCRIPTION OF LOCATION		18. STYLE OR DESIGN Colonial Revival	30. FOUNDATION MATERIAL Concrete	
		19. ARCHITECT OR ENGINEER James A. Wetmore, Architect	31. WALL CONSTRUCTION Brick	
		20. CONTRACTOR OR BUILDER Weitz Sons	32. ROOF TYPE AND MATERIAL Flat/Rolled	
		21. ORIGINAL USE, IF APPARENT Post Office	33. NO. OF BAYS FRONT 5 SIDE 3	
		22. PRESENT USE Post Office	34. WALL TREATMENT Brick	
		23. OWNERSHIP PUBLIC (X) PRIVATE ( )	35. PLAN SHAPE Rectangular	
		24. OWNER'S NAME AND ADDRESS IF KNOWN United States Government	36. CHANGES (EXPLAIN IN NO. 42) ADDITION (X) ALTERED ( ) MOVED ( ) (to rear)	
		25. OPEN TO PUBLIC? YES (X) NO ( )	37. CONDITION INTERIOR Good EXTERIOR Good	
		26. LOCAL CONTACT PERSON OR ORGANIZATION	38. PRESERVATION UNDERWAY? YES ( ) NO (X)	
		27. OTHER SURVEYS IN WHICH INCLUDED	39. ENDANGERED? BY WHAT? YES ( ) NO (X)	
			40. VISIBLE FROM PUBLIC ROAD? YES (X) NO ( )	
			41. DISTANCE FROM AND FRONTAGE ON ROAD	
9. COORDINATES UTM LAT LONG		42. FURTHER DESCRIPTION OF IMPORTANT FEATURES		
10. SITE ( ) STRUCTURE ( ) BUILDING (X) OBJECT ( )		PHOTO MUST BE PROVIDED		
11. ON NATIONAL REGISTER? YES ( ) NO ( )		12. IS IT ELIGIBLE? YES ( ) NO ( )		6. TOWNSHIP
13. PART OF ESTAB. HIST. DISTRICT? YES ( ) NO ( )		14. DISTRICT POTENTIAL? YES ( ) NO ( )		
15. NAME OF ESTABLISHED DISTRICT		43. HISTORY AND SIGNIFICANCE		RANGE
44. DESCRIPTION OF ENVIRONMENT AND OUTBUILDINGS		45. SOURCES OF INFORMATION		SECTION
RETURN THIS FORM WHEN COMPLETED TO: OFFICE OF HISTORIC PRESERVATION P.O. BOX 176 JEFFERSON CITY, MISSOURI 65102 PH. 314-751-5365		46. PREPARED BY Thompson and Assoc. 47. ORGANIZATION Missouri State Arch. Soc. 48. DATE 6/16/89 49. REVISION DATE(S)		

IF ADDITIONAL SPACE IS NEEDED, ATTACH SEPARATE SHEET(S) TO THIS FORM

Sketch map of location

Site No. \_\_\_\_\_

Section \_\_\_\_\_ Township \_\_\_\_\_ Range \_\_\_\_\_

Indicate the chief topographical features, such as streams and elevations. Also indicate houses and roads. Indicate the site location by enclosing the site area with dotted line. Note scale of map and portion of section included in sketch map. Include drawings, photographs, etc. on additional pages.

Indicate part of section included in sketch map.


				N
W				E
				S

Notes:

**THIS IS PROBABLY THE ONE MOST IMPORTANT PART OF THIS DATA FORM!**

*Please Attach* a copy of a topographic map with the site marked on it.

Property # 115/ United States Post Office, 103 NE Main Street

42. Architectural Description: 1 story brick, 5 bay, rectangular plan, Colonial Revival post office built in 1917. The building has a concrete foundation and flat rolled roof. At the roofline is a stone parapet wall with simple molded cornice below. There is a stone watertable at the foundation line. On the main facade is a concrete entrance stoop with cheek walls. At either end of the cheek walls are cast iron lamps with circular glass globes and bases with ball and claw feet. The modern double entrance doors are glass light and aluminum frame with an arched fanlight transom above. To either side of the main entrance doors are 6/12 light wood sash windows with arched fanlight transoms. Flanking the windows are Doric pilasters with a dentilled cornice. Above windows on the main facade are blind circular and rectangular stone panels. On the side facades are 6/12 light wood sash windows with rectangular blind stone panels above windows. At the rear facade is a brick addition with loading dock.

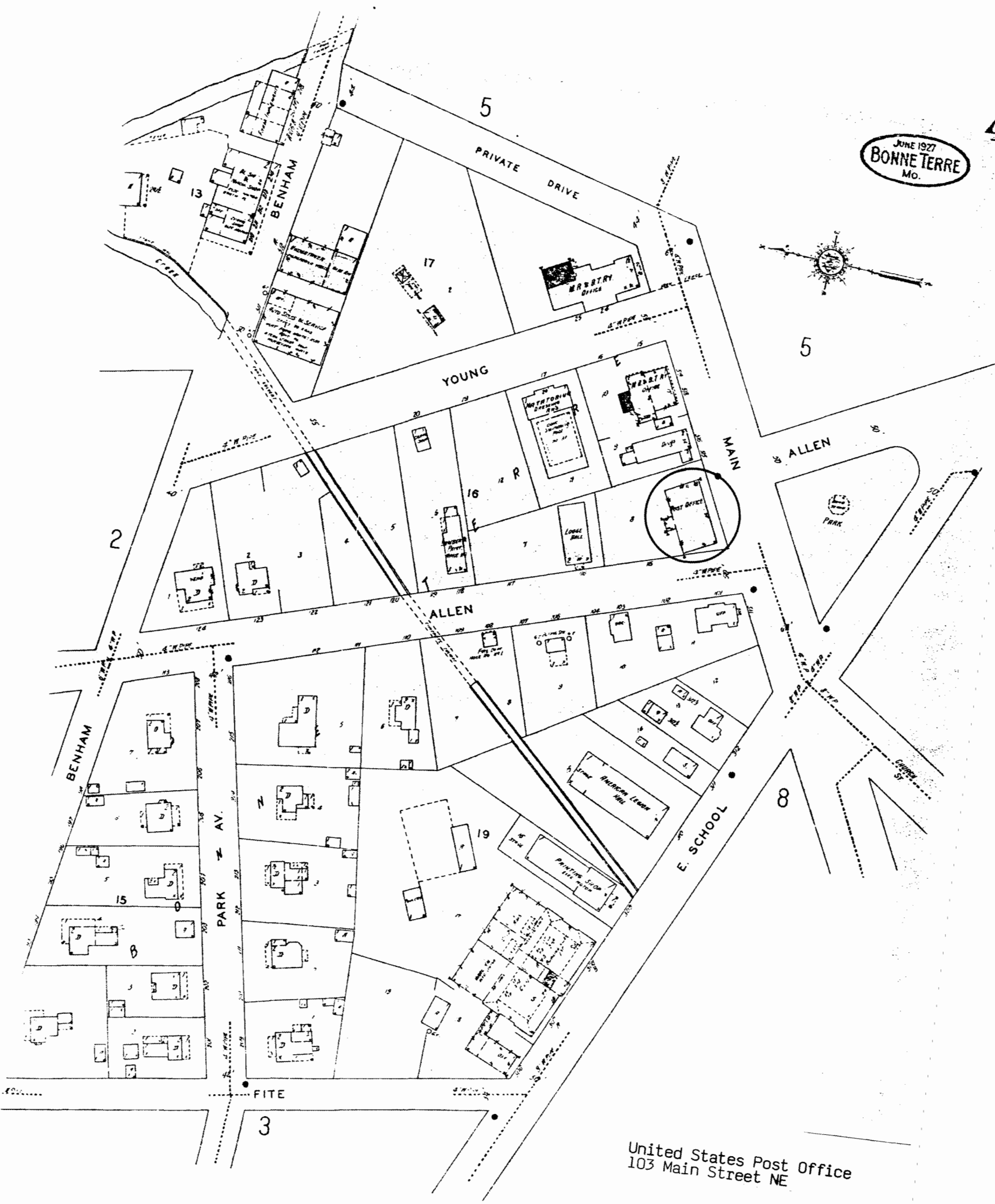

43. History and Significance: Prior to 1917, the Bonne Terre post office was located in several buildings. During the 1890s and into the early 1900s the post office was located in a two-story frame store at this location. The growth of the community necessitated a modern post office and in 1916 the U.S. government acquired this property and had the original building at this location moved approx. 50 feet east on Allen Street (#6). The new post office was begun in 1917 with Weitzel Sons Construction Company of Des Moines, Iowa serving as contractors. The building was constructed at a cost of \$50,000 and was a typical design by government architect James A. Wetmore. The building was occupied in 1918 and continues to serve as Bonne Terre's post office. The post office is a good example of Colonial Revival government buildings of the period.

44. Description of Environment and Outbuildings: The United States Post Office located on Main Street is sited on a rectangular urban lot in a commercial area.

45. Sources of Information: Bonne Terre Register March 29, 1918.



JUNE 1927  
BONNE TERRE  
MO.



United States Post Office  
103 Main Street NE





# MISSOURI OFFICE OF HISTORIC PRESERVATION

## ARCHITECTURAL/HISTORIC INVENTORY SURVEY FORM

1. NO. 116		4. PRESENT LOCAL NAME(S) OR DESIGNATION(S) Farming and Cattle Company Office		1. NO. 116	2. COUNTY St. Francois	4. PRESENT LOCAL NAME(S) OR DESIGNATION(S) Farming and Cattle Co. Office
2. COUNTY St. Francois		5. OTHER NAME(S) Mississippi River and Bonne Terre Railroad Office				
3. LOCATION OF NEGATIVES		6. SPECIFIC LEGAL LOCATION TOWNSHIP _____ RANGE _____ SECTION _____ IF CITY OR TOWN, STREET ADDRESS 105 Main Street NE		16. THEMATIC CATEGORY Commerce		28. NO. OF STORIES 1.0
7. CITY OR TOWN IF RURAL, VICINITY Bonne Terre		17. DATE(S) OR PERIOD ca. 1905		29. BASEMENT? YES (X) NO ( ) Above Grade		30. FOUNDATION MATERIAL Stone/Broken Course
8. DESCRIPTION OF LOCATION		18. STYLE OR DESIGN Romanesque		31. WALL CONSTRUCTION Brick		32. ROOF TYPE AND MATERIAL Hipped/Composition
9. COORDINATES UTM LAT _____ LONG _____		19. ARCHITECT OR ENGINEER		33. NO. OF BAYS FRONT 4 SIDE 3		34. WALL TREATMENT Brick
10. SITE ( ) STRUCTURE ( ) BUILDING (X) OBJECT ( )		20. CONTRACTOR OR BUILDER		35. PLAN SHAPE Rectangular		36. CHANGES ADDITION (X) (EXPLAIN IN NO. 42) ALTERED ( ) (To Rear) MOVED ( )
11. ON NATIONAL REGISTER? YES ( ) NO ( )		21. ORIGINAL USE, IF APPARENT Office		37. CONDITION INTERIOR _____ EXTERIOR Good		38. PRESERVATION UNDERWAY? YES ( ) NO (X)
12. IS IT ELIGIBLE? YES ( ) NO ( )		22. PRESENT USE Commercial/Business		39. ENDANGERED? YES ( ) NO (X) BY WHAT?		40. VISIBLE FROM PUBLIC ROAD? YES (X) NO ( )
13. PART OF ESTAB. HIST. DISTRICT? YES ( ) NO ( )		23. OWNERSHIP PUBLIC ( ) PRIVATE (X)		41. DISTANCE FROM AND FRONTAGE ON ROAD		
14. DISTRICT POTENTIAL? YES ( ) NO ( )		24. OWNER'S NAME AND ADDRESS IF KNOWN Howard & Joyce Wood same				
15. NAME OF ESTABLISHED DISTRICT		25. OPEN TO PUBLIC? YES (X) NO ( )				
42. FURTHER DESCRIPTION OF IMPORTANT FEATURES		26. LOCAL CONTACT PERSON OR ORGANIZATION				
		27. OTHER SURVEYS IN WHICH INCLUDED				
43. HISTORY AND SIGNIFICANCE				<div style="border: 1px solid black; padding: 10px; text-align: center;">             PHOTO MUST BE PROVIDED           </div>		5. OTHER NAME(S)
44. DESCRIPTION OF ENVIRONMENT AND OUTBUILDINGS						6. TOWNSHIP
45. SOURCES OF INFORMATION		46. PREPARED BY				RANGE
		47. ORGANIZATION				
RETURN THIS FORM WHEN COMPLETED TO: OFFICE OF HISTORIC PRESERVATION P.O. BOX 176 JEFFERSON CITY, MISSOURI 65102 PH. 314-751-5365		48. DATE 6/16/89		49. REVISION DATE(S)		SECTION
IF ADDITIONAL SPACE IS NEEDED, ATTACH SEPARATE SHEET(S) TO THIS FORM						

Site No. \_\_\_\_\_

Indicate the chief topographical features, such as streams and elevations. Also indicate houses and roads. Indicate the site location by enclosing the site area with dotted line. Note scale of map and portion of section included in sketch map. Include drawings, photographs, etc. on additional pages.

Indicate part of section included in sketch map.


A 4x4 grid map with cardinal directions N, S, E, W and a scale bar.

**Notes:**

**THIS IS PROBABLY THE ONE MOST IMPORTANT PART OF THIS DATA FORM!**

***Please Attach a copy of a topographic map with the site marked on it.***



Property # 116/ 105 NE Main Street

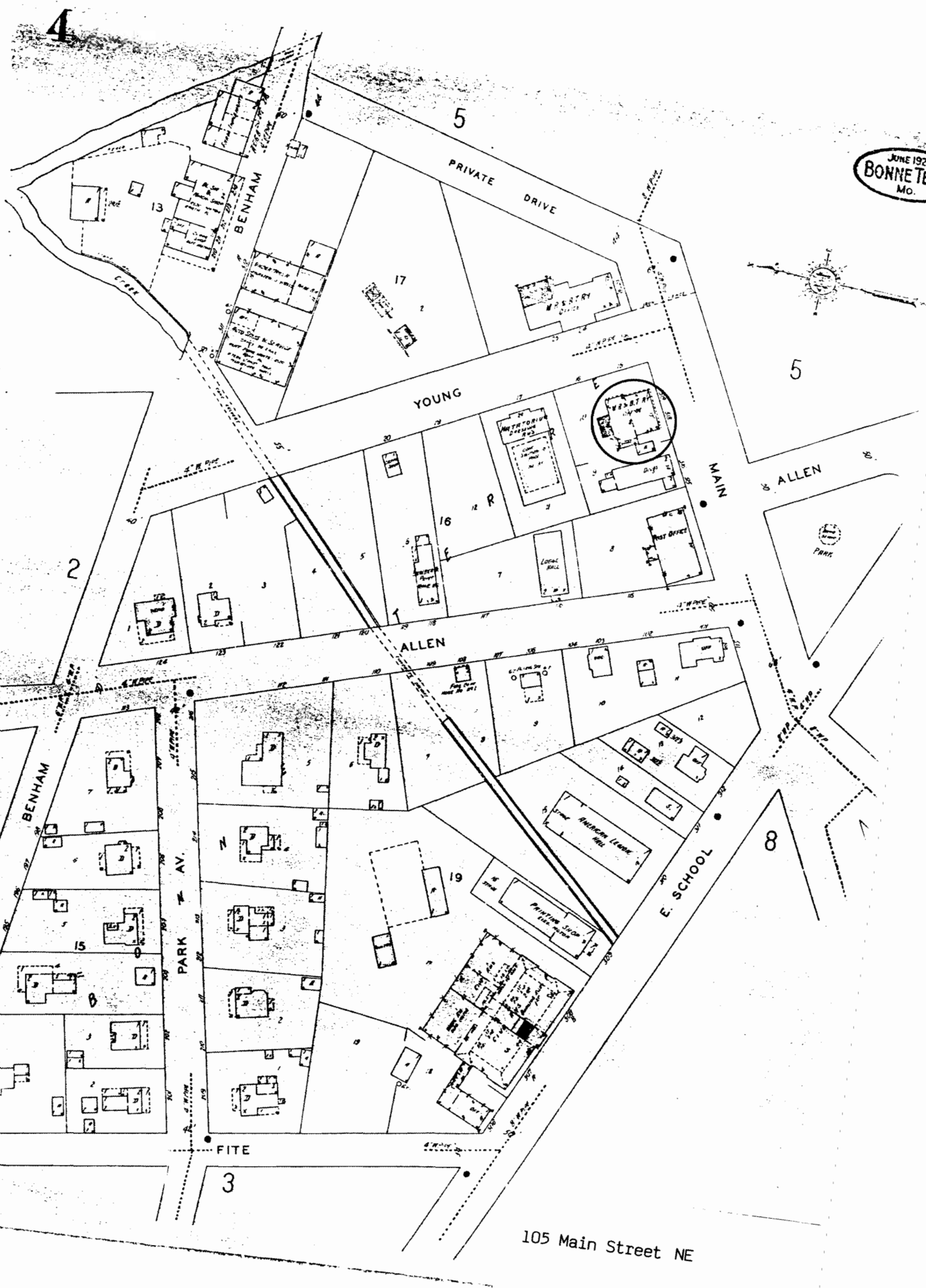
42. Architectural Description: 1 story brick, 4 bay, rectangular plan commercial building built ca. 1905. The building has a stone foundation, hipped roof with composition shingles, and wide eaves. At the roofline of the main facade is a shed roof dormer with fixed single light window. The entrance door is original glass light and frame with single light transom. Above the entrance is a simple cornice with corner brackets. Windows on the main facade are grouped 1/1 light rectangular wood sash set within segmental arched openings with stone sills continuous with stringcourse. At the rear facade is a 1 story brick, shed roof addition with stone foundation and 1/1 light wood sash windows.

43. History and Significance: This building was constructed ca. 1905 to serve as the offices of the Bonne Terre Farming and Cattle Company. This company was formed in 1891 by the St. Joseph Lead Company to handle its holdings such as lands, cattle, homes, and homes. Between 1900 and 1908, the company built this brick building to serve as the company's main office. The building was later occupied as offices by the Mississippi River and Bonne Terre Railroad in the 1920s. Its Romanesque influenced design has not been significantly altered.

44. Description of Environment and Outbuildings: The building located at 105 Main Street is sited on a rectangular urban lot in a commercial area.

45. Sources of Information: "Bonne Terre - The First Hundred Years and More."

JUNE 1927  
BONNETT TERR  
MO.



105 Main Street NE







# MISSOURI OFFICE OF HISTORIC PRESERVATION

## ARCHITECTURAL/HISTORIC INVENTORY SURVEY FORM

SFA8001-142

1. NO. 117		4. PRESENT LOCAL NAME(S) OR DESIGNATION(S) Harding Insurance Company		1. NO.  117	
2. COUNTY St. Francois		5. OTHER NAME(S)			2. COUNTY  St. Francois
3. LOCATION OF NEGATIVES					
6. SPECIFIC LEGAL LOCATION TOWNSHIP _____ RANGE _____ SECTION _____ IF CITY OR TOWN, STREET ADDRESS 116 Main Street NE		16. THEMATIC CATEGORY Commerce		28. NO. OF STORIES 1.0	
		17. DATE(S) OR PERIOD ca. 1892			29. BASEMENT? YES (X) Below Grade NO ( )
7. CITY OR TOWN IF RURAL, VICINITY Bonne Terre		18. STYLE OR DESIGN Victorian Romanesque		30. FOUNDATION MATERIAL Stone/Broken Course	
		19. ARCHITECT OR ENGINEER			31. WALL CONSTRUCTION Stone/Broken Course
8. DESCRIPTION OF LOCATION		20. CONTRACTOR OR BUILDER		32. ROOF TYPE AND MATERIAL Gable/Composition	
		21. ORIGINAL USE, IF APPARENT Bank			33. NO. OF BAYS FRONT 2 SIDE 3
		22. PRESENT USE Commercial/Business		34. WALL TREATMENT Stone	
		23. OWNERSHIP PUBLIC ( ) PRIVATE (X)			36. CHANGES (EXPLAIN IN NO. 42) ADDITION (X) ALTERED ( ) MOVED ( )
9. COORDINATES UTM LAT _____ LONG _____		24. OWNER'S NAME AND ADDRESS IF KNOWN William harding same		37. CONDITION INTERIOR Good EXTERIOR Good	
		25. OPEN TO PUBLIC? YES (X) NO ( )			38. PRESERVATION UNDERWAY? YES ( ) NO ( )
10. SITE ( ) STRUCTURE ( ) BUILDING (X) OBJECT ( )		26. LOCAL CONTACT PERSON OR ORGANIZATION		39. ENDANGERED? BY WHAT? YES ( ) NO (X)	
		27. OTHER SURVEYS IN WHICH INCLUDED			40. VISIBLE FROM PUBLIC ROAD? YES (X) NO ( )
11. ON NATIONAL REGISTER? YES ( ) NO ( )		12. IS IT ELIGIBLE? YES ( ) NO ( )		41. DISTANCE FROM AND FRONTAGE ON ROAD	
13. PART OF ESTAB. HIST. DISTRICT? YES ( ) NO ( )		14. DISTRICT POTENTIAL? YES ( ) NO ( )			
15. NAME OF ESTABLISHED DISTRICT				5. OTHER NAME(S)	
42. FURTHER DESCRIPTION OF IMPORTANT FEATURES		PHOTO MUST  BE PROVIDED			6. TOWNSHIP
43. HISTORY AND SIGNIFICANCE				7. RANGE	
44. DESCRIPTION OF ENVIRONMENT AND OUTBUILDINGS		8. SECTION			
45. SOURCES OF INFORMATION			46. PREPARED BY Jefferson City Assoc.		
RETURN THIS FORM WHEN COMPLETED TO: OFFICE OF HISTORIC PRESERVATION P.O. BOX 176 JEFFERSON CITY, MISSOURI 65102 PH. 314-751-5365		47. ORGANIZATION Jefferson City Assoc.			
		48. DATE 6/16/89 49. REVISION DATE(S)			

IF ADDITIONAL SPACE IS NEEDED, ATTACH SEPARATE SHEET(S) TO THIS FORM



Sketch map of location

Site No. \_\_\_\_\_

Section \_\_\_\_\_

Township \_\_\_\_\_

Range \_\_\_\_\_

Indicate the chief topographical features, such as streams and elevations. Also indicate houses and roads. Indicate the site location by enclosing the site area with dotted line. Note scale of map and portion of section included in sketch map. Include drawings, photographs, etc. on additional pages.

Indicate part of section included in sketch map.


				N	
W					E
				S	

Notes:

**THIS IS PROBABLY THE ONE MOST IMPORTANT PART OF THIS DATA FORM!**

*Please Attach a copy of a topographic map with the site marked on it.*

Property # 117/ Farmers and Miners Bank, 116 Main Street NE

42. Architectural Description: 1 story stone, 2 bay, gable front, rectangular plan building built in 1892. The building has a stone foundation, gable roof with composition shingles and exterior brick chimney. The gable front design of the main facade has stone coping and a decorative terra cotta panel in the gable field. The main entrance has an arched stone surround with voussoirs and keystone. The entrance door is modern glass light and aluminum frame with sidelight. Also on the main facade is a segmental arched window surround with voussoirs and keystone and modern fixed light window. At either side facade is a gable front bay with stone coping at gable front. Windows are rectangular 1/1 light wood sash set within a segmental arched opening. Windows have continuous stone sills. At the rear facade is a ca. 1925 addition constructed of concrete with a shed roof and frame door which connects with the basement.

43. History and Significance: The Farmers and Miners Bank was formed on March 1, 1890 to provide banking facilities for Bonne Terre. The bank was formed independently of the St. Joseph Company with Charles B. Parsons the bank's director. The bank first operated in a frame building and in 1892 this one-story stone building was erected to hold the offices and vaults. The bank was later directed by C.H. Meyer and had some financial difficulties after a few years of operation. The St. Joseph Company gradually acquired extensive stock in the bank and in 1906 it became known as the "Farmers and Miners Trust Company. By 1913, other banks in the area competed successfully in Bonne Terre and the St. Joseph Company decided to close the bank in 1913. Since then the building has been occupied by offices of the St. Joseph Company and various commercial businesses. The building is an excellent example of the Victorian Romanesque style and retains its original character.

44. Description of Environment and Outbuildings: The building located on northeast Main Street is sited on a rectangular urban lot at the corner of Main Street and Allen Street.

45. Sources of Information: "Mining Memories."



116 Main Street NE  
Main Street at Allen Street









# MISSOURI OFFICE OF HISTORIC PRESERVATION

## ARCHITECTURAL/HISTORIC INVENTORY SURVEY FORM

SFAS001-143

1. NO. 118		4. PRESENT LOCAL NAME(S) OR DESIGNATION(S) Condo Heights Apartments		118	2. COUNTY St. Francois		
2. COUNTY St. Francois		5. OTHER NAME(S) Mississippi River and Bonne Terre Railroad Office					
3. LOCATION OF NEGATIVES							
6. SPECIFIC LEGAL LOCATION TOWNSHIP _____ RANGE _____ SECTION _____ IF CITY OR TOWN, STREET ADDRESS 203 Main Street NE		16. THEMATIC CATEGORY Transportation		4. PRESENT LOCAL NAME(S) OR DESIGNATION(S) Condo Heights Apartments	5. OTHER NAME(S)		
7. CITY OR TOWN IF RURAL, VICINITY Bonne Terre		17. DATE(S) OR PERIOD ca. 1905					
8. DESCRIPTION OF LOCATION		18. STYLE OR DESIGN Queen Anne					
		19. ARCHITECT OR ENGINEER					
		20. CONTRACTOR OR BUILDER					
		21. ORIGINAL USE, IF APPARENT Office					
9. COORDINATES UTM LAT _____ LONG _____		22. PRESENT USE Apartments				6. TOWNSHIP	RANGE
10. SITE ( ) STRUCTURE ( ) BUILDING (X) OBJECT ( )		23. OWNERSHIP PUBLIC ( ) PRIVATE (X)					
11. ON NATIONAL REGISTER? YES ( ) NO ( )		24. OWNER'S NAME AND ADDRESS IF KNOWN Russell Borchers same					
12. IS IT ELIGIBLE? YES ( ) NO ( )		25. OPEN TO PUBLIC? YES ( ) NO (X)					
13. PART OF ESTAB. HIST. DISTRICT? YES ( ) NO ( )		26. LOCAL CONTACT PERSON OR ORGANIZATION					
14. DISTRICT POTENTIAL? YES ( ) NO ( )		27. OTHER SURVEYS IN WHICH INCLUDED					
15. NAME OF ESTABLISHED DISTRICT		28. NO. OF STORIES 1.5					
42. FURTHER DESCRIPTION OF IMPORTANT FEATURES		29. BASEMENT? YES (X) NO ( ) Below Grade					
		30. FOUNDATION MATERIAL Stone/Even Course					
		31. WALL CONSTRUCTION Wood Frame					
		32. ROOF TYPE AND MATERIAL Hipped Gable/Composit					
43. HISTORY AND SIGNIFICANCE		33. NO. OF BAYS FRONT 4 SIDE 8		7. ORGANIZATION National Historic Preservation Association	8. DATE 6/16/89		
		34. WALL TREATMENT Shiplap Siding					
		35. PLAN SHAPE Rectangular					
		36. CHANGES (EXPLAIN IN NO. 42) ADDITION (X) ALTERED ( ) MOVED ( ) (To Rear)					
44. DESCRIPTION OF ENVIRONMENT AND OUTBUILDINGS		37. CONDITION INTERIOR _____ EXTERIOR Good		9. SECTION			
		38. PRESERVATION UNDERWAY? YES ( ) NO (X)					
		39. ENDANGERED? BY WHAT? YES ( ) NO (X)					
		40. VISIBLE FROM PUBLIC ROAD? YES (X) NO ( )					
45. SOURCES OF INFORMATION		41. DISTANCE FROM AND FRONTAGE ON ROAD		<div style="border: 1px solid black; padding: 10px; text-align: center;">             PHOTO MUST BE PROVIDED           </div>			
<div style="display: flex; justify-content: space-between;"> <div>             RETURN THIS FORM WHEN COMPLETED TO: OFFICE OF HISTORIC PRESERVATION              P.O. BOX 176              JEFFERSON CITY, MISSOURI 65102              PH. 314-751-5365           </div> <div>             46. PREPARED BY              Thompson and Assoc.              47. ORGANIZATION              National Historic Preservation Association              48. DATE              6/16/89              49. REVISION DATE(S)           </div> </div>							

IF ADDITIONAL SPACE IS NEEDED, ATTACH SEPARATE SHEET(S) TO THIS FORM

Site No. \_\_\_\_\_

Section \_\_\_\_\_ Township \_\_\_\_\_ Range \_\_\_\_\_

Indicate part of  
section included in  
sketch map.


A 4x4 grid map with cardinal directions N, S, E, W. A vertical scale bar is on the left.

**Notes:**

**THIS IS PROBABLY THE ONE MOST IMPORTANT PART OF THIS DATA FORM!**

***Please Attach a copy of a topographic map with the site marked on it.***

Property # 118/ 203 NE Main Street

42. Architectural Description: One-and-one-half-story frame, 4 bay, rectangular plan, Queen Anne influenced building built ca. 1905. The building has a stone foundation, hipped gable roof with composition shingles, interior brick chimney, and shiplap siding. At the roofline is a flat central area and shed roof dormers with 1/1 light rectangular wood sash windows. On the main facade is a flat roof porch with wood Doric columns with egg and dart motif cushion capitals and wood railing. The entrance has been altered with new frame door and sidelights. Windows are original 1/1 light wood sash. At the side facades are gable end bays with wood shingles and fixed light windows in the gable fields. On the left side facade is a first floor bay with a corner window with bracketed overhang above. At the rear facade is a 1 story wing with stucco exterior.

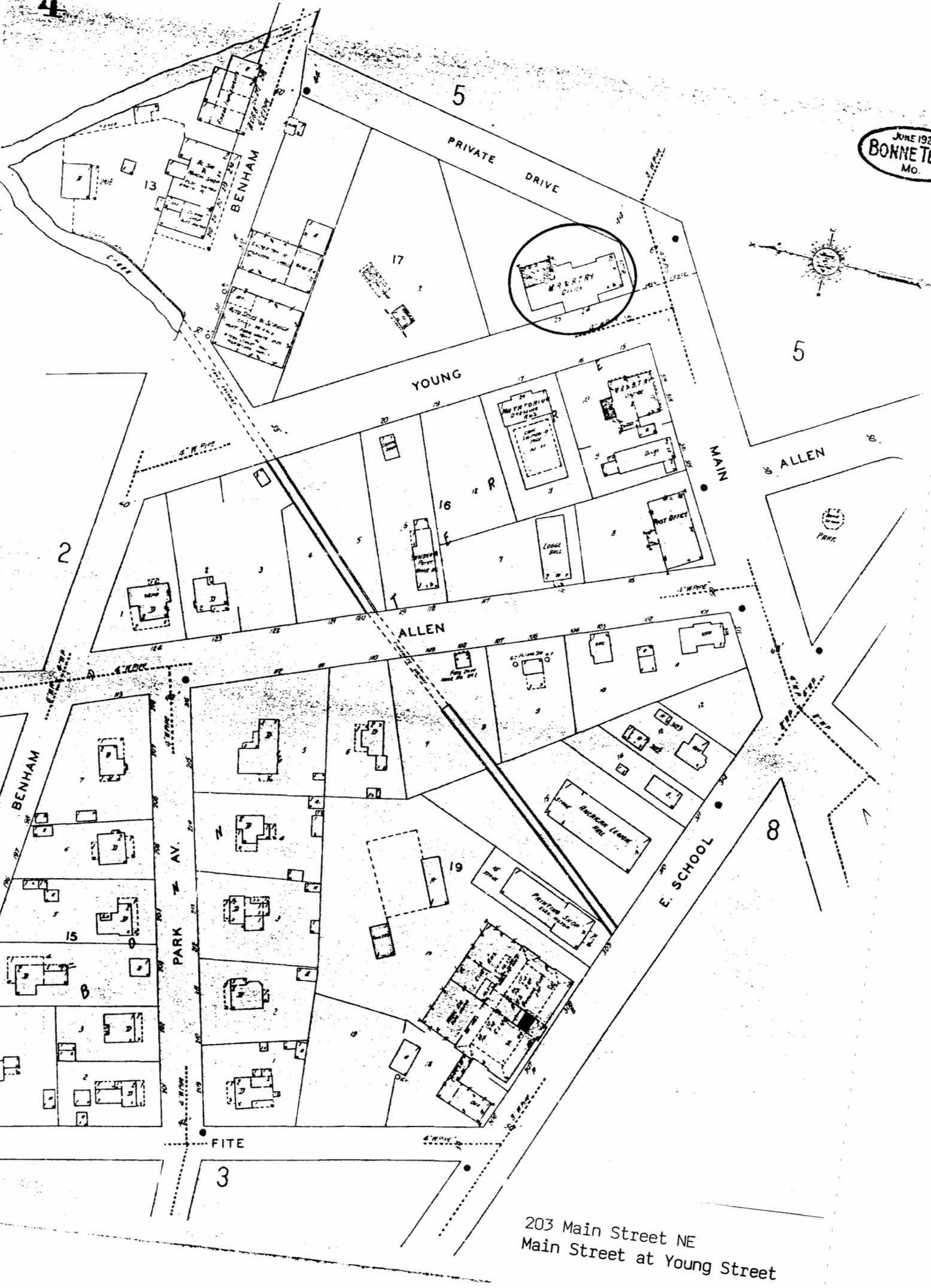

43. History and Significance: Constructed ca. 1905, this building served as offices of the Mississippi River and Bonne Terre Railroad during the early 20th century. The building was later converted into residential use and now contains apartments. The building retains much of its original character.

44. Description of Environment and Outbuildings: The building located at 203 Northeast Main Street is sited on a rectangular urban lot at the corner of Young Street and Main Street.

45. Sources of Information: Sanborn Maps.

4

JUNE 1927  
BONNETT  
Mo.



203 Main Street NE  
Main Street at Young Street







# MISSOURI OFFICE OF HISTORIC PRESERVATION

## ARCHITECTURAL/HISTORIC INVENTORY SURVEY FORM

SEAS001-144

1. NO. <u>119</u>	4. PRESENT LOCAL NAME(S) OR DESIGNATION(S)		1. NO. <u>119</u>
2. COUNTY <u>St. Francois</u>	5. OTHER NAME(S)		2. COUNTY <u>St. Francois</u>
3. LOCATION OF NEGATIVES	<u>St. Joseph Lead Company/Employment Office</u>		4. PRESENT LOCAL NAME(S) OR DESIGNATION(S) <u>St. Joseph Lead Company Employment Office</u>
6. SPECIFIC LEGAL LOCATION TOWNSHIP _____ RANGE _____ SECTION _____ IF CITY OR TOWN, STREET ADDRESS <u>Main Street NE</u>	16. THEMATIC CATEGORY <u>Industry</u>	28. NO. OF STORIES <u>1.0</u>	5. OTHER NAME(S)
7. CITY OR TOWN IF RURAL, VICINITY <u>Bonne Terre</u>	17. DATE(S) OR PERIOD <u>ca. 1920</u>	29. BASEMENT? YES ( ) NO (X)	
8. DESCRIPTION OF LOCATION	18. STYLE OR DESIGN <u>Bungalow</u>	30. FOUNDATION MATERIAL <u>Concrete</u>	
9. COORDINATES UTM LAT _____ LONG _____	19. ARCHITECT OR ENGINEER	31. WALL CONSTRUCTION <u>Wood Frame</u>	
10. SITE ( ) STRUCTURE ( ) BUILDING (X) OBJECT ( )	20. CONTRACTOR OR BUILDER	32. ROOF TYPE AND MATERIAL <u>Gable/Asbestos</u>	
11. ON NATIONAL REGISTER? YES ( ) NO ( )	21. ORIGINAL USE, IF APPARENT <u>Employment Office</u>	33. NO. OF BAYS FRONT <u>5</u> SIDE <u>12</u>	
12. IS IT ELIGIBLE? YES ( ) NO ( )	22. PRESENT USE <u>Storage</u>	34. WALL TREATMENT <u>Shiplap Siding</u>	
13. PART OF ESTAB. HIST. DISTRICT? YES ( ) NO ( )	23. OWNERSHIP PUBLIC ( ) PRIVATE (X)	35. PLAN SHAPE <u>Rectangular</u>	
14. DISTRICT POTENTIAL? YES ( ) NO ( )	24. OWNER'S NAME AND ADDRESS IF KNOWN <u>Not of Record</u>	36. CHANGES (EXPLAIN IN NO. 42) ADDITION ( ) ALTERED ( ) MOVED ( )	
15. NAME OF ESTABLISHED DISTRICT	25. OPEN TO PUBLIC? YES ( ) NO (X)	37. CONDITION INTERIOR <u>Fair</u> EXTERIOR <u>Fair</u>	
42. FURTHER DESCRIPTION OF IMPORTANT FEATURES		38. PRESERVATION UNDERWAY? YES ( ) NO (X)	6. TOWNSHIP
43. HISTORY AND SIGNIFICANCE		39. ENDANGERED? BY WHAT? YES ( ) NO (X)	
44. DESCRIPTION OF ENVIRONMENT AND OUTBUILDINGS		40. VISIBLE FROM PUBLIC ROAD? YES (X) NO ( )	RANGE
45. SOURCES OF INFORMATION		41. DISTANCE FROM AND FRONTAGE ON ROAD	
RETURN THIS FORM WHEN COMPLETED TO: OFFICE OF HISTORIC PRESERVATION P.O. BOX 176 JEFFERSON CITY, MISSOURI 65102 PH. 314-751-5365		46. PREPARED BY <u>Thompson and Assoc.</u>	SECTION
IF ADDITIONAL SPACE IS NEEDED, ATTACH SEPARATE SHEET(S) TO THIS FORM		47. ORGANIZATION <u>Neosho, Mo.</u>	
48. DATE <u>6/16/89</u>		49. REVISION DATE(S)	

PHOTO  
MUST  
  
BE  
PROVIDED

Site No. \_\_\_\_\_

Indicate the chief topographical features, such as streams and elevations. Also indicate houses and roads. Indicate the site location by enclosing the site area with dotted line. Note scale of map and portion of section included in sketch map. Include drawings, photographs, etc. on additional pages.

Indicate part of  
section included in  
sketch map.


A 4x4 grid with cardinal directions N, S, E, W and a scale bar.

**Notes:**

**THIS IS PROBABLY THE ONE MOST IMPORTANT PART OF THIS DATA FORM!**

***Please Attach a copy of a topographic map with the site marked on it.***


Property # 119/ Main Street NE

42. Architectural Description: 1 story frame, 5 bay, rectangular plan building built ca. 1920 with a gable front design and Bungalow influences. The building has a concrete foundation, gable roof with composition shingles and shiplap siding. On the main facade is a full width shed roof porch with tapered wood posts resting on concrete piers. The entrance door is wood panel. Windows are 6/6 light wood sash. On the right side facade is a frame door and a shed roof hood with corner brackets. Additional modern sliding doors and ramp have also been added to the right side facade for loading and storage purposes.

43. History and Significance: This building was constructed ca. 1920 by the St. Joseph Lead Company to serve as the company's employment office. It housed offices for the company during much of the 20th century and is presently used for storage by the Egyptian Concrete Company. The building has been significantly altered on the east facade and interior.

44. Description of Environment and Outbuildings: The building is sited on the property formerly owned by the St. Joseph Lead Company at the end of Main Street.

45. Sources of Information: Sanborn Maps.











# MISSOURI OFFICE OF HISTORIC PRESERVATION

## ARCHITECTURAL/HISTORIC INVENTORY SURVEY FORM

SFAS001 145

1. NO. 120		4. PRESENT LOCAL NAME(S) OR DESIGNATION(S) Library		1. NO.  120	2. COUNTY St. Francois		
2. COUNTY St. Francois		5. OTHER NAME(S)					
3. LOCATION OF NEGATIVES							
6. SPECIFIC LEGAL LOCATION TOWNSHIP _____ RANGE _____ SECTION _____ IF CITY OR TOWN, STREET ADDRESS 5 Southwest Main Street		16. THEMATIC CATEGORY Education		4. PRESENT LOCAL NAME(S) OR DESIGNATION(S) Library	5. OTHER NAME(S)		
7. CITY OR TOWN IF RURAL, VICINITY Bonne Terre		17. DATE(S) OR PERIOD 1905					
8. DESCRIPTION OF LOCATION		18. STYLE OR DESIGN Beaux Arts					
		19. ARCHITECT OR ENGINEER					
		20. CONTRACTOR OR BUILDER					
		21. ORIGINAL USE, IF APPARENT Library					
22. PRESENT USE Library		28. NO. OF STORIES 1.0				6. TOWNSHIP	RANGE
23. OWNERSHIP PUBLIC (X) PRIVATE ( )		29. BASEMENT? YES (X) NO ( ) Below Grade					
24. OWNER'S NAME AND ADDRESS IF KNOWN City of Bonne Terre		30. FOUNDATION MATERIAL Stone					
25. OPEN TO PUBLIC? YES (X) NO ( )		31. WALL CONSTRUCTION Limestone					
26. LOCAL CONTACT PERSON OR ORGANIZATION		32. ROOF TYPE AND MATERIAL Hipped/Asbestos					
27. OTHER SURVEYS IN WHICH INCLUDED		33. NO. OF BAYS FRONT 3 SIDE 1					
28. NO. OF STORIES 1.0		34. WALL TREATMENT Limestone					
29. BASEMENT? YES (X) NO ( ) Below Grade		35. PLAN SHAPE Rect.					
30. FOUNDATION MATERIAL Stone		36. CHANGES (EXPLAIN IN NO. 42) ADDITION ( ) ALTERED ( ) MOVED ( )					
31. WALL CONSTRUCTION Limestone		37. CONDITION INTERIOR Good EXTERIOR Good		7. SECTION			
32. ROOF TYPE AND MATERIAL Hipped/Asbestos		38. PRESERVATION UNDERWAY? YES ( ) NO (X)					
33. NO. OF BAYS FRONT 3 SIDE 1		39. ENDANGERED? BY WHAT? YES ( ) NO (X)					
34. WALL TREATMENT Limestone		40. VISIBLE FROM PUBLIC ROAD? YES (X) NO ( )					
35. PLAN SHAPE Rect.		41. DISTANCE FROM AND FRONTAGE ON ROAD					
36. CHANGES (EXPLAIN IN NO. 42) ADDITION ( ) ALTERED ( ) MOVED ( )							
37. CONDITION INTERIOR Good EXTERIOR Good							
38. PRESERVATION UNDERWAY? YES ( ) NO (X)							
39. ENDANGERED? BY WHAT? YES ( ) NO (X)							
40. VISIBLE FROM PUBLIC ROAD? YES (X) NO ( )							
41. DISTANCE FROM AND FRONTAGE ON ROAD							
42. FURTHER DESCRIPTION OF IMPORTANT FEATURES				PHOTO MUST BE PROVIDED			
43. HISTORY AND SIGNIFICANCE							
44. DESCRIPTION OF ENVIRONMENT AND OUTBUILDINGS							
45. SOURCES OF INFORMATION				46. PREPARED BY Edmonson and Assoc. 47. ORGANIZATION Nashville, Tenn. Cons.			
RETURN THIS FORM WHEN COMPLETED TO: OFFICE OF HISTORIC PRESERVATION P.O. BOX 176 JEFFERSON CITY, MISSOURI 65102 PH. 314-751-5365				48. DATE 8/4/89 49. REVISION DATE(S)			
IF ADDITIONAL SPACE IS NEEDED, ATTACH SEPARATE SHEET(S) TO THIS FORM							

Side No. \_\_\_\_\_

***Please Attach a copy of a topographic map with the site marked on it.***

Property # 120/ Library, 5 SW Main Street

42. Architectural Description: 1 story cast concrete, 4 bay, rectangular plan, library built in 1905. The building has a cast concrete foundation, hipped roof with asbestos shingles and copper flashing, and interior stone chimney. At the roofline is a concrete parapet wall and cornice with modillion blocks. On the main facade is a projecting gable front entrance bay. The gable front portico has a broken pediment design with a wreath design in the gable field. Below this is a rectangular panel inscribed "LIBRARY". Below the pediment is a Doric frieze with triglyphs and square pilasters. Within the portico are full height concrete Doric columns in antis. The entrance door is original wood frame and is flanked by original light fixtures of single globe and bracket design. Windows are groups of 3 single light wood sash with "Union Jack" transom above. The wall treatment is an imitation ashlar with projecting and receding surface.

43. History and Significance: The Bonne Terre Memorial Library was built in 1905 to serve as the town's library facility. A library had been in use in Bonne Terre since 1867 and was housed in various buildings in the late 19th century. The Natatorium, completed in 1889, also served as the library until the early 1900s. Dwight A. Jones, son of J. Wyman Jones, helped to form a memorial library association and on January 5, 1905, a charter was issued to Robert Sellors, president of the Bonne Terre Library Association. Jones had the present limestone building constructed as a memorial to his father and the library was opened on November 5, 1905. The building's design reflected the Beaux-Arts style, however, the architect is unknown. The building continues to serve as Bonne Terre's public library.

44. Description of Environment and Outbuildings: The Library located at 5 Southwest Main Street is sited on an asymmetrical urban lot in a residential area.

45. Sources of Information: Bonne Terre Register, September 24, 1953.



8

ALLEN

4

E. SCHOOL

5

JUNE 1927  
BONNE TERRE  
MO.

22

ST. JOSEPH LEAD CO'S PROPERTY

ELM

26

R

ST. CAMEL CHURCH

R

OAK AV.

CHURCH

TENNIS GROUNDS

21

MAIN

25

32

BONNE TERRE FARMER'S CO'S PROPERTY

Library  
5 Main Street SW

CROSS

12







# MISSOURI OFFICE OF HISTORIC PRESERVATION

## ARCHITECTURAL/HISTORIC INVENTORY SURVEY FORM

1. NO. 121		4. PRESENT LOCAL NAME(S) OR DESIGNATION(S) Shepard House		1. NO. 121	
2. COUNTY St. Francois		5. OTHER NAME(S) Park Hotel			2. COUNTY St. Francois
3. LOCATION OF NEGATIVES					
6. SPECIFIC LEGAL LOCATION TOWNSHIP _____ RANGE _____ SECTION _____ IF CITY OR TOWN, STREET ADDRESS 11 Main Street SW		16. THEMATIC CATEGORY			
7. CITY OR TOWN IF RURAL, VICINITY Bonne Terre		17. DATE(S) OR PERIOD ca.1870		4. PRESENT LOCAL NAME(S) OR DESIGNATION(S) Shepard House	
8. DESCRIPTION OF LOCATION		18. STYLE OR DESIGN I-House			
		19. ARCHITECT OR ENGINEER			
		20. CONTRACTOR OR BUILDER			
		21. ORIGINAL USE, IF APPARENT Residence			
9. COORDINATES UTM LAT _____ LONG _____		22. PRESENT USE Vacant		5. OTHER NAME(S)	
10. SITE ( ) STRUCTURE ( ) BUILDING (X ) OBJECT ( )		23. OWNERSHIP PUBLIC ( ) PRIVATE (X )			
11. ON NATIONAL REGISTER? YES ( ) NO ( )		24. OWNER'S NAME AND ADDRESS IF KNOWN Martha Stephens same			
12. IS IT ELIGIBLE? YES ( ) NO ( )		25. OPEN TO PUBLIC? YES ( ) NO (X )		6. TOWNSHIP	
13. PART OF ESTAB. HIST. DISTRICT? YES ( ) NO ( )		26. LOCAL CONTACT PERSON OR ORGANIZATION			
14. DISTRICT POTENTIAL? YES ( ) NO ( )		27. OTHER SURVEYS IN WHICH INCLUDED			
15. NAME OF ESTABLISHED DISTRICT		28. NO. OF STORIES 2.0		RANGE	
42. FURTHER DESCRIPTION OF IMPORTANT FEATURES		29. BASEMENT? YES ( ) NO (X )			
		30. FOUNDATION MATERIAL Stone			
		31. WALL CONSTRUCTION Wood Frame			
		32. ROOF TYPE AND MATERIAL Gable/Composition			
43. HISTORY AND SIGNIFICANCE		33. NO. OF BAYS FRONT 6 SIDE 2		SECTION	
		34. WALL TREATMENT Weatherboard			
		35. PLAN SHAPE Rear T			
		44. DESCRIPTION OF ENVIRONMENT AND OUTBUILDINGS		36. CHANGES (EXPLAIN IN NO. 42) ADDITION ( ) ALTERED ( ) MOVED (X )	
45. SOURCES OF INFORMATION		37. CONDITION INTERIOR Fair EXTERIOR Good		4. PRESENT LOCAL NAME(S) OR DESIGNATION(S) Shepard House	
		38. PRESERVATION UNDERWAY? YES ( ) NO (X )			
		39. ENDANGERED? BY WHAT? YES (X ) NO ( ) Demolition			
		40. VISIBLE FROM PUBLIC ROAD? YES (X ) NO ( )		5. OTHER NAME(S)	
		41. DISTANCE FROM AND FRONTAGE ON ROAD			
		<div style="border: 2px solid black; width: 100%; height: 100%; position: relative;"> <div style="position: absolute; top: 0; right: 0; bottom: 0; left: 0;"> <div style="position: absolute; top: 50%; left: 50%; transform: translate(-50%, -50%);">           PHOTO MUST  BE PROVIDED         </div> </div> </div>			
46. PREPARED BY		47. ORGANIZATION		6. TOWNSHIP	
48. DATE 8/4/89		49. REVISION DATE(S)			

RETURN THIS FORM WHEN COMPLETED TO: OFFICE OF HISTORIC PRESERVATION  
P.O. BOX 176  
JEFFERSON CITY, MISSOURI 65102  
PH. 314-751-5365

IF ADDITIONAL SPACE IS NEEDED, ATTACH  
SEPARATE SHEET(S) TO THIS FORM

Site No. \_\_\_\_\_

Indicate the chief topographical features, such as streams and elevations. Also indicate houses and roads. Indicate the site location by enclosing the site area with dotted line. Note scale of map and portion of section included in sketch map. Include drawings, photographs, etc. on additional pages.

**Indicate part of  
section included in  
sketch map.**


A 4x4 grid map with cardinal directions N, S, E, W and a scale bar.

**Notes:**

**THIS IS PROBABLY THE ONE MOST IMPORTANT PART OF THIS DATA FORM!**

***Please Attach a copy of a topographic map with the site marked on it.***



Property # 121/ 11 SW Main Street - Shepard House

42. Architectural Description: The Shepard House is a 2 story frame, 6 bay, I-House built ca. 1870. The house was moved to its present site ca. 1900 and the interior has been remodeled several times. Original interior features include architrave molding around the doors and windows. The house has a stone foundation, gable roof of composition shingles, and weatherboard siding. On the main (SE) facade is an original 1 story full width shed roof porch with square chamfered columns. the original railing has been removed and replaced with a ca. 1970 solid frame railing. On the main facade are two primary entrances with single light glass and frame panelled doors and rectangular single light transoms. Windows are original and replacement 6/6 light wood sash. The central section of the porch on the main facade has a projecting gable with fishscale shingles. On the east facade of the rear ell is a 1 story bay window with original 2/2 light sash windows. Also on this facade is a ca. 1930 1 story porch with square columns. On the west facade of the ell is a 2 story porch in poor condition. The original interior chimneys have been removed.

43. History and Significance: The Shepard House is the oldest structure known to exist in Bonne Terre. It was constructed 1869-1870 by Albert Shepard who moved to Bonne Terre in 1869 as the engineer for the St. Joseph Lead Company's diamond drill. Shepard and his wife had this residence and hotel built soon after and it was originally located at the southeast corner of Church and School Streets. The building was later known as the Park Hotel and was one of the town's best known hotels. Around 1900, the building was moved to its present location on Main Street. In recent years the building has served as a rooming house and fallen into disrepair. Plans are presently underway to renovate the property by the Old Bonne Terre Association.

44. Description of Environment and Outbuildings: The Shepard House located at 11 SW Main Street is sited on a rectangular urban lot in a residential area. The house was moved to this location approximately 50 yards from original location on School Street.

45. Sources of Information: "Bonne Terre - The First Hundred Years and More."

8

ALLEN

5

ALLEN

JUNE 1927  
BONNE TERRE  
MO.

4

E. SCHOOL

22

ST. JOSEPH LERO COS PROPERTY

ELM

26

R

1st Cong Church

R

CHURCH

OAK AV.

TENNIS GROUNDS

21

MAIN

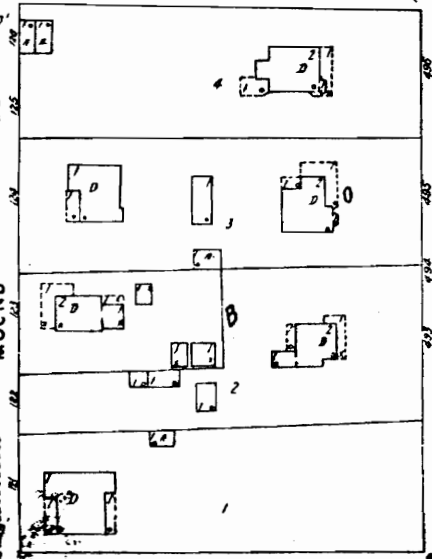
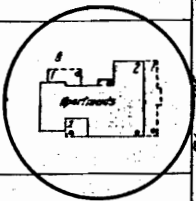
25

32

Shepard House  
11 Main Street SW

CROSS

12





**SHEPARD HOUSE**

RESTORATION OF OLD HOME  
First frame House built in New Jersey











# MISSOURI OFFICE OF HISTORIC PRESERVATION

## ARCHITECTURAL/HISTORIC INVENTORY SURVEY FORM

1. NO. 122		4. PRESENT LOCAL NAME(S) OR DESIGNATION(S) Conway House		1. NO. 122	2. COUNTY St. Francois	4. PRESENT LOCAL NAME(S) OR DESIGNATION(S) Conway House
2. COUNTY St. Francois		5. OTHER NAME(S)				
3. LOCATION OF NEGATIVES		6. SPECIFIC LEGAL LOCATION TOWNSHIP _____ RANGE _____ SECTION _____ IF CITY OR TOWN, STREET ADDRESS 16 Main Street SW		16. THEMATIC CATEGORY		28. NO. OF STORIES 2.0
7. CITY OR TOWN IF RURAL, VICINITY Bonne Terre		17. DATE(S) OR PERIOD ca. 1905		29. BASEMENT? YES (X) Below Grade NO ( )		30. FOUNDATION MATERIAL Stone/Even Course
8. DESCRIPTION OF LOCATION		18. STYLE OR DESIGN T-Plan		31. WALL CONSTRUCTION Wood Frame		32. ROOF TYPE AND MATERIAL Hipped/Gable/Composit on
9. COORDINATES UTM LAT _____ LONG _____		19. ARCHITECT OR ENGINEER		33. NO. OF BAYS FRONT 5 SIDE 5		34. WALL TREATMENT Asbestos Shingle
10. SITE ( ) STRUCTURE ( ) BUILDING (X) OBJECT ( )		20. CONTRACTOR OR BUILDER		35. PLAN SHAPE T-Plan		36. CHANGES ADDITION ( ) (EXPLAIN IN NO. 42) ALTERED ( ) MOVED ( )
11. ON NATIONAL REGISTER? YES ( ) NO ( )		21. ORIGINAL USE, IF APPARENT Residence		37. CONDITION INTERIOR _____ EXTERIOR Good		38. PRESERVATION UNDERWAY? YES ( ) NO (X)
12. IS IT ELIGIBLE? YES ( ) NO ( )		22. PRESENT USE Residence		39. ENDANGERED? YES ( ) NO (X) BY WHAT?		40. VISIBLE FROM PUBLIC ROAD? YES (X) NO ( )
13. PART OF ESTAB. HIST. DISTRICT? YES ( ) NO ( )		23. OWNERSHIP PUBLIC ( ) PRIVATE (X)		41. DISTANCE FROM AND FRONTAGE ON ROAD		
14. DISTRICT POTENTIAL? YES ( ) NO ( )		24. OWNER'S NAME AND ADDRESS IF KNOWN Richard Avis same				
15. NAME OF ESTABLISHED DISTRICT		25. OPEN TO PUBLIC? YES ( ) NO (X)				
42. FURTHER DESCRIPTION OF IMPORTANT FEATURES		26. LOCAL CONTACT PERSON OR ORGANIZATION				
		27. OTHER SURVEYS IN WHICH INCLUDED				
43. HISTORY AND SIGNIFICANCE						
44. DESCRIPTION OF ENVIRONMENT AND OUTBUILDINGS						
45. SOURCES OF INFORMATION				46. PREPARED BY Jefferson City, Mo.		5. OTHER NAME(S)
				47. ORGANIZATION		
RETURN THIS FORM WHEN COMPLETED TO: OFFICE OF HISTORIC PRESERVATION P.O. BOX 176 JEFFERSON CITY, MISSOURI 65102 PH. 314-751-5365				48. DATE 6/16/89		6. TOWNSHIP
IF ADDITIONAL SPACE IS NEEDED, ATTACH SEPARATE SHEET(S) TO THIS FORM				49. REVISION DATE(S)		
						RANGE
						SECTION

Site No. \_\_\_\_\_

Indicate the chief topographical features, such as streams and elevations. Also indicate houses and roads. Indicate the site location by enclosing the site area with dotted line. Note scale of map and portion of section included in sketch map. Include drawings, photographs, etc. on additional pages.

**N**

Indicate part of section included in sketch map.


**W**

**E**

**S**

**Notes:**

**THIS IS PROBABLY THE ONE MOST IMPORTANT PART OF THIS DATA FORM!**

***Please Attach a copy of a topographic map with the site marked on it.***

Property # 122/ 16 SW Main Street

42. Architectural Description: 2 story frame, 5 bay, T-Plan residence with rear ell built ca. 1905. The house has a stone foundation, hipped gable roof with composition shingles, interior brick chimneys, and asbestos shingle exterior. On the main facade is a projecting gable front bay with paired 1/1 light wood sash windows on both the first and second floors. The entrance porch has shed roof with square wood columns and wrought iron railing. The entrance door is glass light and frame with sidelights.

43. History and Significance: This residence was built between 1900 and 1908 and is known as the Conway House. The residence is a good example of a two-story T-plan residence and has not been significantly altered.

44. Description of Environment and Outbuildings: The residence located at 16 SW Main Street is sited on a rectangular urban lot in a residential area. To the rear is a 1 story garage with gable roof, wide eaves with exposed rafters, glass light and frame garage door, and shiplap siding.

45. Sources of Information: Sanborn Maps.

8

ALLEN

4

E. SCHOOL

22

ST. JOSEPH LAND CO'S PROPERTY

ELM

26

CHURCH

OAK AV.

21

25

32

16 Main Street SW

12

CROSS

ALLEN

JUNE 1927  
BONNETERRE  
MO.

ST. JOSEPH'S CHURCH

TERMS GROUNDS

MOUND

1

2

3

4

5

6

7

8

9

10

11

12

13

14

15

16

17

18

19

20

21

22

23

24

25

26

27

28

29

30

31

32

33

34

35

36

37

38

39

40

41

42

43

44

45

46

47

48

49

50

51

52

53

54

55

56

57

58

59

60

61

62

63

64

65

66

67

68

69

70

71

72

73

74

75

76

77

78

79

80

81

82

83

84

85

86

87

88

89

90

91

92

93

94

95

96

97

98

99

100

101

102

103

104

105

106

107

108

109

110

111

112

113

114

115

116

117

118

119

120

121

122

123

124

125

126

127

128

129

130

131

132

133

134

135

136

137

138

139

140

141

142

143

144

145

146

147

148

149

150

151

152

153

154

155

156

157

158

159

160

161

162

163

164

165

166

167

168

169

170

171

172

173

174

175

176

177

178

179

180

181

182

183

184

185

186

187

188

189

190

191

192

193

194

195

196

197

198

199

200

201

202

203

204

205

206

207

208

209

210

211

212

213

214

215

216

217

218

219

220

221

222

223

224

225

226

227

228

229

230

231

232

233

234

235

236

237

238

239

240

241

242

243

244

245

246

247

248

249

250

251

252

253

254

255

256

257

258

259

260

261

262

263

264

265

266

267

268

269

270

271

272

273

274

275

276

277

278

279

280

281

282

283

284

285

286

287

288

289

290

291

292

293

294

295

296

297

298

299

300

301

302

303

304

305

306

307

308

309

310

311

312

313

314

315

316

317

318

319

320

321

322

323

324

325

326

327

328

329

330

331

332

333

334

335

336

337

338

339

340

341

342

343

344

345

346

347

348

349

350

351

352

353

354

355

356

357

358

359

360

361

362

363

364

365

366

367

368

369

370

371

372

373

374

375

376

377

378

379

380

381

382

383

384

385

386

387

388

389

390

391

392

393

394

395

396

397

398

399

400

401

402

403

404

405

406

407

408

409

410

411

412

413

414

415

416

417

418

419

420

421

422

423

424

425

426

427

428

429

430

431

432

433

4



















# MISSOURI OFFICE OF HISTORIC PRESERVATION

## ARCHITECTURAL/HISTORIC INVENTORY SURVEY FORM

SFAS001-151

1. NO. 123		4. PRESENT LOCAL NAME(S) OR DESIGNATION(S)		1. NO.  123	
2. COUNTY St. Francois		5. OTHER NAME(S)			2. COUNTY St. Francois
3. LOCATION OF NEGATIVES					
6. SPECIFIC LEGAL LOCATION TOWNSHIP _____ RANGE _____ SECTION _____ IF CITY OR TOWN, STREET ADDRESS 25 Main Street SW		16. THEMATIC CATEGORY		4. PRESENT LOCAL NAME(S) OR DESIGNATION(S)  25 Main Street SW	
7. CITY OR TOWN IF RURAL, VICINITY Bonne Terre		17. DATE(S) OR PERIOD ca. 1905			
8. DESCRIPTION OF LOCATION		18. STYLE OR DESIGN Queen Anne/Shingle			
		19. ARCHITECT OR ENGINEER			
		20. CONTRACTOR OR BUILDER			
		21. ORIGINAL USE, IF APPARENT Residence			
9. COORDINATES UTM LAT _____ LONG _____		22. PRESENT USE Residence			
10. SITE ( ) STRUCTURE ( ) BUILDING (X) OBJECT ( )		23. OWNERSHIP PUBLIC ( ) PRIVATE (X)			
11. ON NATIONAL REGISTER? YES ( ) NO ( )		24. OWNER'S NAME AND ADDRESS IF KNOWN Roland Ridley same			
12. IS IT ELIGIBLE? YES ( ) NO ( )		25. OPEN TO PUBLIC? YES ( ) NO (X)			
13. PART OF ESTAB. HIST. DISTRICT? YES ( ) NO ( )		26. LOCAL CONTACT PERSON OR ORGANIZATION			
14. DISTRICT POTENTIAL? YES ( ) NO ( )		27. OTHER SURVEYS IN WHICH INCLUDED			
15. NAME OF ESTABLISHED DISTRICT		30. FOUNDATION MATERIAL Stone/Broken Course		5. OTHER NAME(S)	
42. FURTHER DESCRIPTION OF IMPORTANT FEATURES		31. WALL CONSTRUCTION Wood Frame			
		32. ROOF TYPE AND MATERIAL Gable/Composition			
		33. NO. OF BAYS FRONT 3 SIDE 5			
		34. WALL TREATMENT Shiplap/Shingle			
		35. PLAN SHAPE Rect.			
		36. CHANGES (EXPLAIN IN NO. 42) ADDITION ( ) ALTERED ( ) MOVED ( )			
		37. CONDITION INTERIOR _____ EXTERIOR Good			
		38. PRESERVATION UNDERWAY? YES ( ) NO (X)			
		39. ENDANGERED? BY WHAT? YES ( ) NO (X)			
43. HISTORY AND SIGNIFICANCE		40. VISIBLE FROM PUBLIC ROAD? YES (X) NO ( )		6. TOWNSHIP	
		41. DISTANCE FROM AND FRONTAGE ON ROAD			
44. DESCRIPTION OF ENVIRONMENT AND OUTBUILDINGS		PHOTO MUST BE PROVIDED		7. RANGE	
45. SOURCES OF INFORMATION		46. PREPARED BY Boman and Assoc.		8. SECTION	
		47. ORGANIZATION Missouri State Arch.			
		48. DATE 8/4/89 49. REVISION DATE(S)			

RETURN THIS FORM WHEN COMPLETED TO: OFFICE OF HISTORIC PRESERVATION  
P.O. BOX 176  
JEFFERSON CITY, MISSOURI 65102  
PH. 314-751-5365

IF ADDITIONAL SPACE IS NEEDED, ATTACH SEPARATE SHEET(S) TO THIS FORM

Site No. \_\_\_\_\_

Indicate the chief topographical features, such as streams and elevations. Also indicate houses and roads. Indicate the site location by enclosing the site area with dotted line. Note scale of map and portion of section included in sketch map. Include drawings, photographs, etc. on additional pages.

Indicate part of  
section included in  
sketch map.


A 4x4 grid with cardinal directions N, S, E, W and a scale bar.

**Notes:**

**THIS IS PROBABLY THE ONE MOST IMPORTANT PART OF THIS DATA FORM!**

***Please Attach a copy of a topographic map with the site marked on it.***

Property # 123/ 25 SW Main Street

42. Architectural Description: 2 story frame, 3 bay, rectangular plan residence with Queen Anne influences built ca. 1905. The house has a stone foundation, hipped gable roof with composition shingles, interior brick chimneys, shiplap siding and shingle exterior. The second floor is cantilevered over the first floor. The projecting gable front on the main facade has a fixed light window in the gable field. The shed roof porch has square posts with chevron pattern. The main entrance door is wood frame with sidelights and divided transom with borderglass. On the main facade first story is a polygonal bay with single light wood sash windows and transom with border glass. Remaining windows are 1/1 light wood sash with the upper lights having border glass. To the right side facade is a projecting polygonal bay with single light wood sash windows and transoms with border glass.

43. History and Significance: This residence was built between 1900 and 1908 and is a good example of an early 20th century Queen Anne influenced residence.

44. Description of Environment and Outbuildings: The residence located at 25 SW Main Street is sited on a rectangular urban lot in a residential area. To the rear is a 1 story frame garage with gable roof and asbestos shingle exterior.

45. Sources of Information: Sanborn Maps.

8

ALLEN

4

SCHOOL

5

ALLEN

JUNE 1927  
BONNE TERRE  
MO.

22

ST. JOSEPH LERO COS PROPERTY

ELM

26

R

R

CHURCH

OAK

AV.

TENNIS GROUNDS

21

MAIN

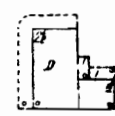
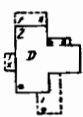
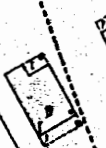
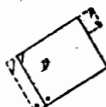
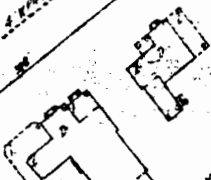
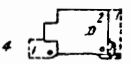
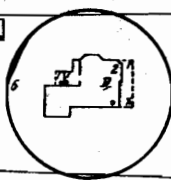
25

32

25 Main Street SW

CROSS

12









# MISSOURI OFFICE OF HISTORIC PRESERVATION

## ARCHITECTURAL/HISTORIC INVENTORY SURVEY FORM

1. NO. 124		4. PRESENT LOCAL NAME(S) OR DESIGNATION(S)		1. NO. 124	
2. COUNTY St. Francois		5. OTHER NAME(S)			2. COUNTY St. Francois
3. LOCATION OF NEGATIVES					
6. SPECIFIC LEGAL LOCATION TOWNSHIP _____ RANGE _____ SECTION _____ IF CITY OR TOWN, STREET ADDRESS 32 Main Street SW		16. THEMATIC CATEGORY		4. PRESENT LOCAL NAME(S) OR DESIGNATION(S) 32 Main Street SW	
7. CITY OR TOWN IF RURAL, VICINITY Bonne Terre		17. DATE(S) OR PERIOD ca. 1900			
8. DESCRIPTION OF LOCATION		18. STYLE OR DESIGN Colonial Revival			
		19. ARCHITECT OR ENGINEER		30. FOUNDATION MATERIAL Stone/Broken Course	
		20. CONTRACTOR OR BUILDER			
		21. ORIGINAL USE, IF APPARENT Residence			
		22. PRESENT USE Residence		31. WALL CONSTRUCTION Wood Frame	
		23. OWNERSHIP PUBLIC ( ) PRIVATE (X)			
		24. OWNER'S NAME AND ADDRESS IF KNOWN Dennis Cook same			
9. COORDINATES UTM LAT _____ LONG _____		25. OPEN TO PUBLIC? YES ( ) NO (X)		32. ROOF TYPE AND MATERIAL Gable/Composition	
10. SITE ( ) STRUCTURE ( ) BUILDING (X) OBJECT ( )		26. LOCAL CONTACT PERSON OR ORGANIZATION			
11. ON NATIONAL REGISTER? YES ( ) NO ( )		27. OTHER SURVEYS IN WHICH INCLUDED			
12. IS IT ELIGIBLE? YES ( ) NO ( )				33. NO. OF BAYS FRONT 3 SIDE 4	
13. PART OF ESTAB. HIST. DISTRICT? YES ( ) NO ( )					
14. DISTRICT POTENTIAL? YES ( ) NO ( )					
15. NAME OF ESTABLISHED DISTRICT				34. WALL TREATMENT Weatherboard	
42. FURTHER DESCRIPTION OF IMPORTANT FEATURES				35. PLAN SHAPE Rect/Ell	
43. HISTORY AND SIGNIFICANCE				36. CHANGES (EXPLAIN IN NO. 42) ADDITION ( ) ALTERED ( ) MOVED ( )	
44. DESCRIPTION OF ENVIRONMENT AND OUTBUILDINGS				37. CONDITION INTERIOR _____ EXTERIOR Good	
45. SOURCES OF INFORMATION				38. PRESERVATION UNDERWAY? YES ( ) NO (X)	
46. PREPARED BY				39. ENDANGERED? BY WHAT? YES ( ) NO (X)	
47. ORGANIZATION					
48. DATE 6/16/89		49. REVISION DATE(S)			

RETURN THIS FORM WHEN COMPLETED TO: OFFICE OF HISTORIC PRESERVATION  
P.O. BOX 176  
JEFFERSON CITY, MISSOURI 65102  
PH. 314-751-5365

IF ADDITIONAL SPACE IS NEEDED, ATTACH  
SEPARATE SHEET(S) TO THIS FORM

6. TOWNSHIP

RANGE

SECTION

Site No. \_\_\_\_\_

Indicate the chief topographical features, such as streams and elevations. Also indicate houses and roads. Indicate the site location by enclosing the site area with dotted line. Note scale of map and portion of section included in sketch map. Include drawings, photographs, etc. on additional pages.

Indicate part of  
section included in  
sketch map.


A 4x4 grid map with cardinal directions N, S, E, W and a scale bar.

**Notes:**

**THIS IS PROBABLY THE ONE MOST IMPORTANT PART OF THIS DATA FORM!**

***Please Attach a copy of a topographic map with the site marked on it.***

Property # 124/ 32 SW Main Street

42. Architectural Description: 2 1/2 story frame, 3 bay, rectangular plan residence with rear ell built ca. 1900. The house has a stone foundation, gable roof with composition shingles, interior brick chimney, and weatherboard siding. At the roofline is a bracketed cornice and gable front dormers with paired 2/1 vertical light windows in the gable field. On the main facade is a gable front porch with wood Ionic columns and wood railing. The entrance door is original glass light and frame with sidelights and transom. Above the entrance on the second floor is a Palladian influenced window with a center 6/1 light wood sash window flanked by 4/1 light wood sash windows. Remaining windows are 10/1 light wood sash. At each side facade is a gable end bay with paired 1/1 light wood sash windows in the gable fields. To the left side facade is a 1 story enclosed porch with wood Tuscan columns and awning windows. At the right side facade is a ca. 1920 porte cochere with hipped roof and wood Tuscan columns which rest on a concrete block wall. The porte cochere extends to form a rear side porch with same Tuscan columns and wood railing. The side entrance door is glass light and frame.

43. History and Significance: This large residence was built ca. 1900 with Colonial Revival detailing. The house has not been altered and retains its original appearance.

44. Description of Environment and Outbuildings: The residence located at 32 SW Main Street is sited on a rectangular urban lot in a residential area.

45. Sources of Information: Sanborn Maps.

8

ALLEN

4

E. SCHOOL

5

ALLEN

JUNE 1927  
BONNETERRE  
Mo.

22

ST. JOSEPH LENO COS PROPERTY

ELM

26

R

R

1ST CONG CHURCH

CHURCH

OAK AV.

TENNIS GROUNDS

21

MAIN

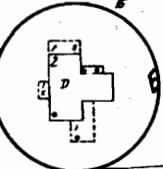
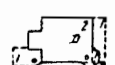
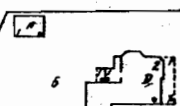
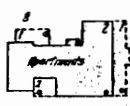

25

32

32 Main Street SW

CROSS

12















# MISSOURI OFFICE OF HISTORIC PRESERVATION

## ARCHITECTURAL/HISTORIC INVENTORY SURVEY FORM

1. NO. 125		4. PRESENT LOCAL NAME(S) OR DESIGNATION(S)		1. NO. 125		
2. COUNTY St. Francois		5. OTHER NAME(S)			2. COUNTY St. Francois	
3. LOCATION OF NEGATIVES						
6. SPECIFIC LEGAL LOCATION TOWNSHIP _____ RANGE _____ SECTION _____ IF CITY OR TOWN, STREET ADDRESS 39 Main Street SW 7. CITY OR TOWN IF RURAL, VICINITY Bonne Terre 8. DESCRIPTION OF LOCATION		16. THEMATIC CATEGORY  17. DATE(S) OR PERIOD ca. 1900 18. STYLE OR DESIGN Foursquare 19. ARCHITECT OR ENGINEER  20. CONTRACTOR OR BUILDER  21. ORIGINAL USE, IF APPARENT Residence 22. PRESENT USE Residence 23. OWNERSHIP PUBLIC ( ) PRIVATE (X) 24. OWNER'S NAME AND ADDRESS IF KNOWN David Stone same 25. OPEN TO PUBLIC? YES ( ) NO (X) 26. LOCAL CONTACT PERSON OR ORGANIZATION  27. OTHER SURVEYS IN WHICH INCLUDED		28. NO. OF STORIES 2.0 29. BASEMENT? YES (X) NO ( ) 30. FOUNDATION MATERIAL Stone 31. WALL CONSTRUCTION Wood Frame 32. ROOF TYPE AND MATERIAL Pyramidal/Composition 33. NO. OF BAYS FRONT 3 SIDE 2 34. WALL TREATMENT Weatherboard 35. PLAN SHAPE Foursquare 36. CHANGES (EXPLAIN IN NO. 42) ADDITION ( ) ALTERED ( ) MOVED ( ) 37. CONDITION INTERIOR _____ EXTERIOR Good 38. PRESERVATION UNDERWAY? YES ( ) NO (X) 39. ENDANGERED? BY WHAT? YES ( ) NO (X) 40. VISIBLE FROM PUBLIC ROAD? YES (X) NO ( ) 41. DISTANCE FROM AND FRONTAGE ON ROAD		4. PRESENT LOCAL NAME(S) OR DESIGNATION(S) 39 Main Street SW
9. COORDINATES UTM LAT _____ LONG _____ 10. SITE ( ) STRUCTURE ( ) BUILDING (X) OBJECT ( ) 11. ON NATIONAL REGISTER? YES ( ) NO ( ) 12. IS IT ELIGIBLE? YES ( ) NO ( ) 13. PART OF ESTAB. HIST. DISTRICT? YES ( ) NO ( ) 14. DISTRICT POTENTIAL? YES ( ) NO ( ) 15. NAME OF ESTABLISHED DISTRICT		42. FURTHER DESCRIPTION OF IMPORTANT FEATURES		5. OTHER NAME(S)		
43. HISTORY AND SIGNIFICANCE		PHOTO MUST BE PROVIDED				
44. DESCRIPTION OF ENVIRONMENT AND OUTBUILDINGS		45. SOURCES OF INFORMATION		6. TOWNSHIP		
46. PREPARED BY		47. ORGANIZATION			RANGE	
RETURN THIS FORM WHEN COMPLETED TO: OFFICE OF HISTORIC PRESERVATION P.O. BOX 176 JEFFERSON CITY, MISSOURI 65102 PH. 314-751-5365		48. DATE 8/4/89 49. REVISION DATE(S)		SECTION		

SFA5001-154

Site No. \_\_\_\_\_

Indicate the chief topographical features, such as streams and elevations. Also indicate houses and roads. Indicate the site location by enclosing the site area with dotted line. Note scale of map and portion of section included in sketch map. Include drawings, photographs, etc. on additional pages.

Indicate part of section included in sketch map.


A 4x4 grid with cardinal directions N, S, E, W and a scale bar.

**Notes:**

**THIS IS PROBABLY THE ONE MOST IMPORTANT PART OF THIS DATA FORM!**

***Please Attach a copy of a topographic map with the site marked on it.***



Property # 125/ 39 SW Main Street

42. Architectural Description: 2 story frame, 3 bay, Foursquare residence built ca. 1900. The house has a stone foundation, pyramidal roof with composition shingles, interior brick chimney, and weatherboard siding. On the main (SE) facade is a 1 story shed roof porch with Tuscan columns. At the southwest corner of the first story is a corner bay with three 1/1 light wood sash windows. Windows overall are 1/1 light rectangular wood sash with simple frame cornices. The main entrance has a single light glass and wood panelled door with a rectangular single light transom. At the roofline is a hipped roof dormer with 4 rectangular single light attic windows. Hipped dormers are also located on the east and west facades.

43. History and Significance: Built ca. 1900, this residence is a good example of a Foursquare design of the early 20th century.

44. Description of Environment and Outbuildings: The residence located at 39 SW Main Street is sited on a rectangular urban lot in a residential area. At rear is a 1 story frame, gable roof garage built ca. 1910 with weatherboard siding and 4 panel doors.

45. Sources of Information: Sanborn Maps.

8

ALLEN

4

E. SCHOOL

5

ALLEN

JUNE 1927  
BONNE TERRE  
Mo.

22

ST. JOSEPH LEAD COS PROPERTY

ELM

26

R

ST. JOHN'S CHURCH

R

CHURCH

OAK AV.

TEAMS GROUNDS

21

MAIN

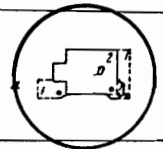
25

32

39 Main Street SW

CROSS

12



W. 1/2

MOUND







# MISSOURI OFFICE OF HISTORIC PRESERVATION

## ARCHITECTURAL/HISTORIC INVENTORY SURVEY FORM

1. NO. 126		4. PRESENT LOCAL NAME(S) OR DESIGNATION(S)		1. NO. 126	2. COUNTY St. Francois	4. PRESENT LOCAL NAME(S) OR DESIGNATION(S) 40 Main Street SW		
2. COUNTY St. Francois		5. OTHER NAME(S)						
3. LOCATION OF NEGATIVES		16. THEMATIC CATEGORY		28. NO. OF STORIES 2.5	5. OTHER NAME(S)	6. TOWNSHIP	RANGE	SECTION
6. SPECIFIC LEGAL LOCATION TOWNSHIP _____ RANGE _____ SECTION _____ IF CITY OR TOWN, STREET ADDRESS 40 Main Street SW		17. DATE(S) OR PERIOD ca. 1890		29. BASEMENT? YES (X) Below Grade NO ( )				
7. CITY OR TOWN IF RURAL, VICINITY Bonne Terre		18. STYLE OR DESIGN Queen Anne		30. FOUNDATION MATERIAL Stone/Broken Course				
8. DESCRIPTION OF LOCATION		19. ARCHITECT OR ENGINEER		31. WALL CONSTRUCTION Wood Frame				
9. COORDINATES UTM LAT _____ LONG _____		20. CONTRACTOR OR BUILDER		32. ROOF TYPE AND MATERIAL Hipped/Composition				
10. SITE ( ) STRUCTURE ( ) BUILDING (X) OBJECT ( )		21. ORIGINAL USE, IF APPARENT Residence		33. NO. OF BAYS FRONT 3 SIDE 3				
11. ON NATIONAL REGISTER? YES ( ) NO ( )		22. PRESENT USE Residence		34. WALL TREATMENT Weatherboard				
12. IS IT ELIGIBLE? YES ( ) NO ( )		23. OWNERSHIP PUBLIC ( ) PRIVATE (X)		35. PLAN SHAPE Irregular				
13. PART OF ESTAB. HIST. DISTRICT? YES ( ) NO ( )		24. OWNER'S NAME AND ADDRESS IF KNOWN Dr. Michael Wiley same		36. CHANGES (EXPLAIN IN NO. 42) ADDITION ( ) ALTERED ( ) MOVED ( )				
14. DISTRICT POTENTIAL? YES ( ) NO ( )		25. OPEN TO PUBLIC? YES ( ) NO (X)		37. CONDITION INTERIOR _____ EXTERIOR Good				
15. NAME OF ESTABLISHED DISTRICT		26. LOCAL CONTACT PERSON OR ORGANIZATION		38. PRESERVATION UNDERWAY? YES ( ) NO (X)				
42. FURTHER DESCRIPTION OF IMPORTANT FEATURES		27. OTHER SURVEYS IN WHICH INCLUDED		39. ENDANGERED? BY WHAT? YES ( ) NO (X)				
43. HISTORY AND SIGNIFICANCE		40. VISIBLE FROM PUBLIC ROAD? YES (X) NO ( )		41. DISTANCE FROM AND FRONTAGE ON ROAD				
44. DESCRIPTION OF ENVIRONMENT AND OUTBUILDINGS		45. SOURCES OF INFORMATION		PHOTO MUST BE PROVIDED				
46. PREPARED BY Thompson and Assoc.		47. ORGANIZATION Pagon Cons.		48. DATE 6/16/89				
49. REVISION DATE(S)								

RETURN THIS FORM WHEN COMPLETED TO: OFFICE OF HISTORIC PRESERVATION  
P.O. BOX 176  
JEFFERSON CITY, MISSOURI 65102  
PH. 314-751-5365

IF ADDITIONAL SPACE IS NEEDED, ATTACH  
SEPARATE SHEET(S) TO THIS FORM



Site No. \_\_\_\_\_

Indicate the chief topographical features, such as streams and elevations. Also indicate houses and roads. Indicate the site location by enclosing the site area with dotted line. Note scale of map and portion of section included in sketch map. Include drawings, photographs, etc. on additional pages.

Indicate part of  
section included in  
sketch map.


**N**

**W**

# E

**S**

**Notes:**

**THIS IS PROBABLY THE ONE MOST IMPORTANT PART OF THIS DATA FORM!**

***Please Attach a copy of a topographic map with the site marked on it.***

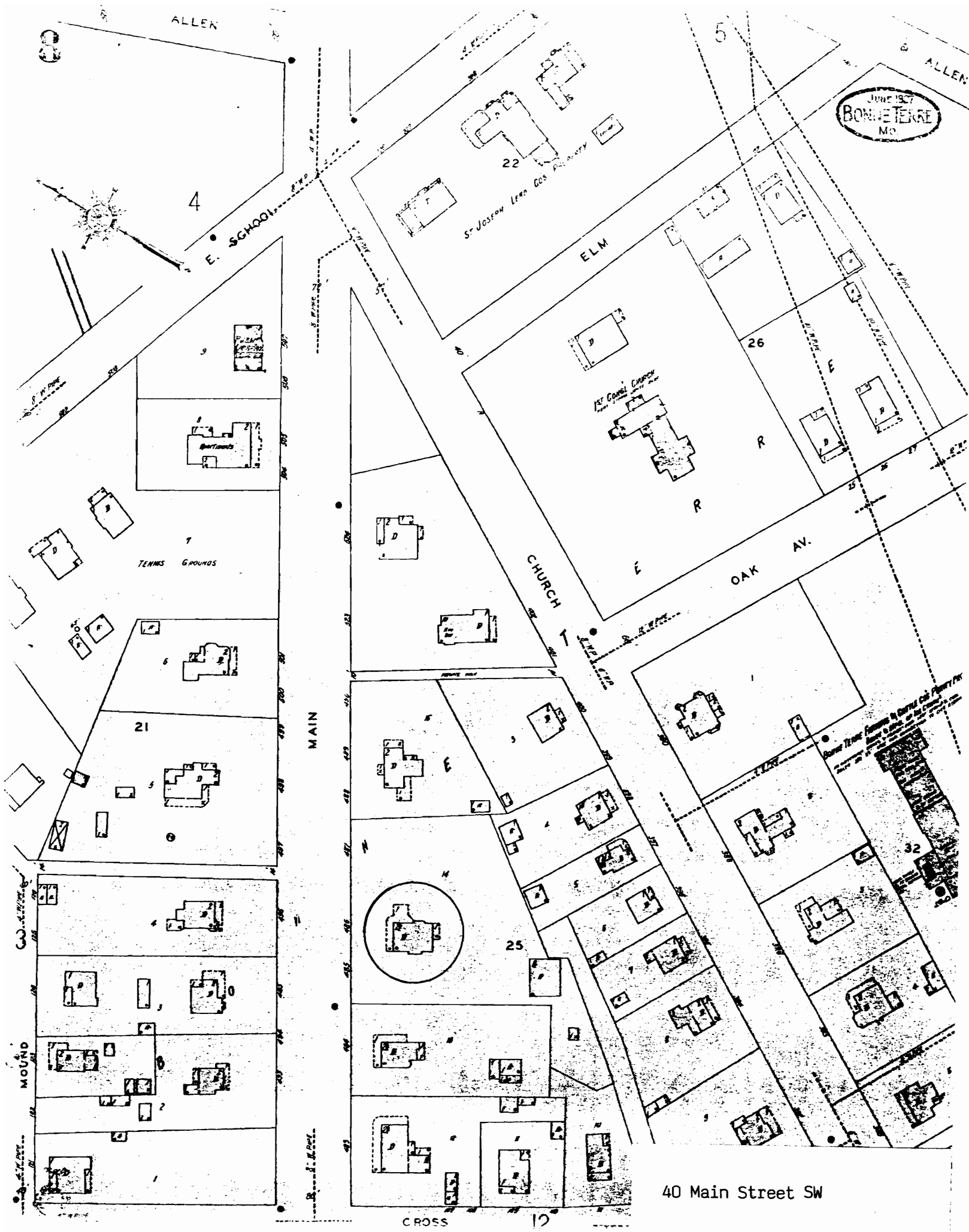
Property # 126/ 40 SW Main Street

42. Architectural Description: 2 1/2 story frame, 3 bay, Queen Anne residence built ca. 1890. The house has a stone foundation, hipped roof with composition shingles, wide eaves, interior brick chimney, and weatherboard siding. On the main facade at roofline is a hipped roof bay dormer with 1/1 light wood sash windows with diamond paned upper lights. A second floor corner turret has a conical roof with curved 1/1 light wood sash windows. The main facade porch has a gable front design with wreath and ribbon decorative panel in the gable field, a cornice with paired brackets and decorative design of wreath and swag, wood Ionic columns, and wood balustrade. The porch wraps around to the left side facade to meet the porte cochere. The porte cochere has a gable front end bay with wreath and shield decorative panel in the gable field and wood Ionic columns. The main facade entrance door is glass light and frame with sidelights and transom. Above the main entrance on the second floor is a Palladian style window with 1/1 light wood sash windows with diamond pane upper lights. Also on the second story is an oval fixed light window with wood surround and keystones flanked by two blind oval windows with same wood surround and keystones. On the left side facade is a 2 story polygonal bay with a Palladian window on the first story with leaded glass. On the right side facade is a polygonal bay with 1/1 light wood sash windows; arched stained glass window with wood surround having pilasters and keystone; and gable front dormer with paired 1/1 light wood sash windows.

43. History and Significance: This fine Queen Anne residence was built ca. 1890 and has not been significantly altered. It is one of the largest and most imposing homes on Main Street.

44. Description of Environment and Outbuildings: The residence located at 40 SW Main Street is sited on a rectangular lot in a residential area. To the rear is a 1 1/2 story frame carriage house now used as a garage. The building has a hipped roof with asbestos shingles, hipped roof dormers, interior brick chimney, wood shingle and shiplap siding exterior, glass light and frame garage doors, wood frame door with transom. The interior has been altered but retains one original horse stall and stairway to second floor.

45. Sources of Information: Sanborn Maps.



JUNE 1937  
BONNE TERRE  
MO

40 Main Street SW











# MISSOURI OFFICE OF HISTORIC PRESERVATION

## ARCHITECTURAL/HISTORIC INVENTORY SURVEY FORM

SFAS001-156

1. NO. 127		4. PRESENT LOCAL NAME(S) OR DESIGNATION(S)		1. NO. 127 2. COUNTY St. Francois 4. PRESENT LOCAL NAME(S) OR DESIGNATION(S) 43 Main Street SW
2. COUNTY St. Francois		5. OTHER NAME(S)		
3. LOCATION OF NEGATIVES				
6. SPECIFIC LEGAL LOCATION TOWNSHIP _____ RANGE _____ SECTION _____ IF CITY OR TOWN, STREET ADDRESS 43 Main Street SW		16. THEMATIC CATEGORY		28. NO. OF STORIES 2.0
7. CITY OR TOWN IF RURAL, VICINITY Bonne Terre		17. DATE(S) OR PERIOD ca. 1900		29. BASEMENT? YES (X) NO ( )
8. DESCRIPTION OF LOCATION		18. STYLE OR DESIGN T-Plan		30. FOUNDATION MATERIAL Stone
		19. ARCHITECT OR ENGINEER		31. WALL CONSTRUCTION Wood Frame
		20. CONTRACTOR OR BUILDER		32. ROOF TYPE AND MATERIAL Hipped Gable/Composition
		21. ORIGINAL USE, IF APPARENT Residence		33. NO. OF BAYS FRONT 3 SIDE 2
22. PRESENT USE Residence		23. OWNERSHIP PUBLIC ( ) PRIVATE (X)		34. WALL TREATMENT Aluminum Siding
9. COORDINATES UTM LAT _____ LONG _____		24. OWNER'S NAME AND ADDRESS IF KNOWN C. Fred Mallow same		35. PLAN SHAPE T-Plan
10. SITE ( ) STRUCTURE ( ) BUILDING (X) OBJECT ( )		25. OPEN TO PUBLIC? YES ( ) NO (X)		36. CHANGES ADDITION ( ) (EXPLAIN IN NO. 42) ALTERED ( ) MOVED ( )
11. ON NATIONAL REGISTER? YES ( ) NO ( )		12. IS IT ELIGIBLE? YES ( ) NO ( )		37. CONDITION INTERIOR _____ EXTERIOR Good
13. PART OF ESTAB. HIST. DISTRICT? YES ( ) NO ( )		14. DISTRICT POTENTIAL? YES ( ) NO ( )		38. PRESERVATION UNDERWAY? YES ( ) NO (X)
15. NAME OF ESTABLISHED DISTRICT		26. LOCAL CONTACT PERSON OR ORGANIZATION		39. ENDANGERED? BY WHAT? YES ( ) NO (X)
27. OTHER SURVEYS IN WHICH INCLUDED		40. VISIBLE FROM PUBLIC ROAD? YES (X) NO ( )		41. DISTANCE FROM AND FRONTAGE ON ROAD
42. FURTHER DESCRIPTION OF IMPORTANT FEATURES				<div style="border: 1px solid black; width: 100px; height: 100px; margin: 0 auto;"> <div style="position: relative; width: 100%; height: 100%;"> <div style="position: absolute; top: 0; right: 0; border-top: 1px solid black; border-right: 1px solid black;"> <div style="position: absolute; top: 0; right: 0;"> <div style="text-align: center;"> <div style="font-weight: bold;">PHOTO MUST BE PROVIDED</div> </div> </div> </div> </div> </div>
43. HISTORY AND SIGNIFICANCE				
44. DESCRIPTION OF ENVIRONMENT AND OUTBUILDINGS				
45. SOURCES OF INFORMATION				46. PREPARED BY Anderson and Assoc. 47. ORGANIZATION Nashville, Tenn. 48. DATE 8/4/89 49. REVISION DATE(S)

RETURN THIS FORM WHEN COMPLETED TO: OFFICE OF HISTORIC PRESERVATION  
P.O. BOX 176  
JEFFERSON CITY, MISSOURI 65102  
PH. 314-751-5365

IF ADDITIONAL SPACE IS NEEDED, ATTACH SEPARATE SHEET(S) TO THIS FORM

Site No. \_\_\_\_\_

Section \_\_\_\_\_ Township \_\_\_\_\_ Range \_\_\_\_\_

Indicate part of  
section included in  
sketch map.


A 4x4 grid map with cardinal directions N, S, E, W and a scale bar.

**Notes:**

**THIS IS PROBABLY THE ONE MOST IMPORTANT PART OF THIS DATA FORM!**

***Please Attach a copy of a topographic map with the site marked on it.***

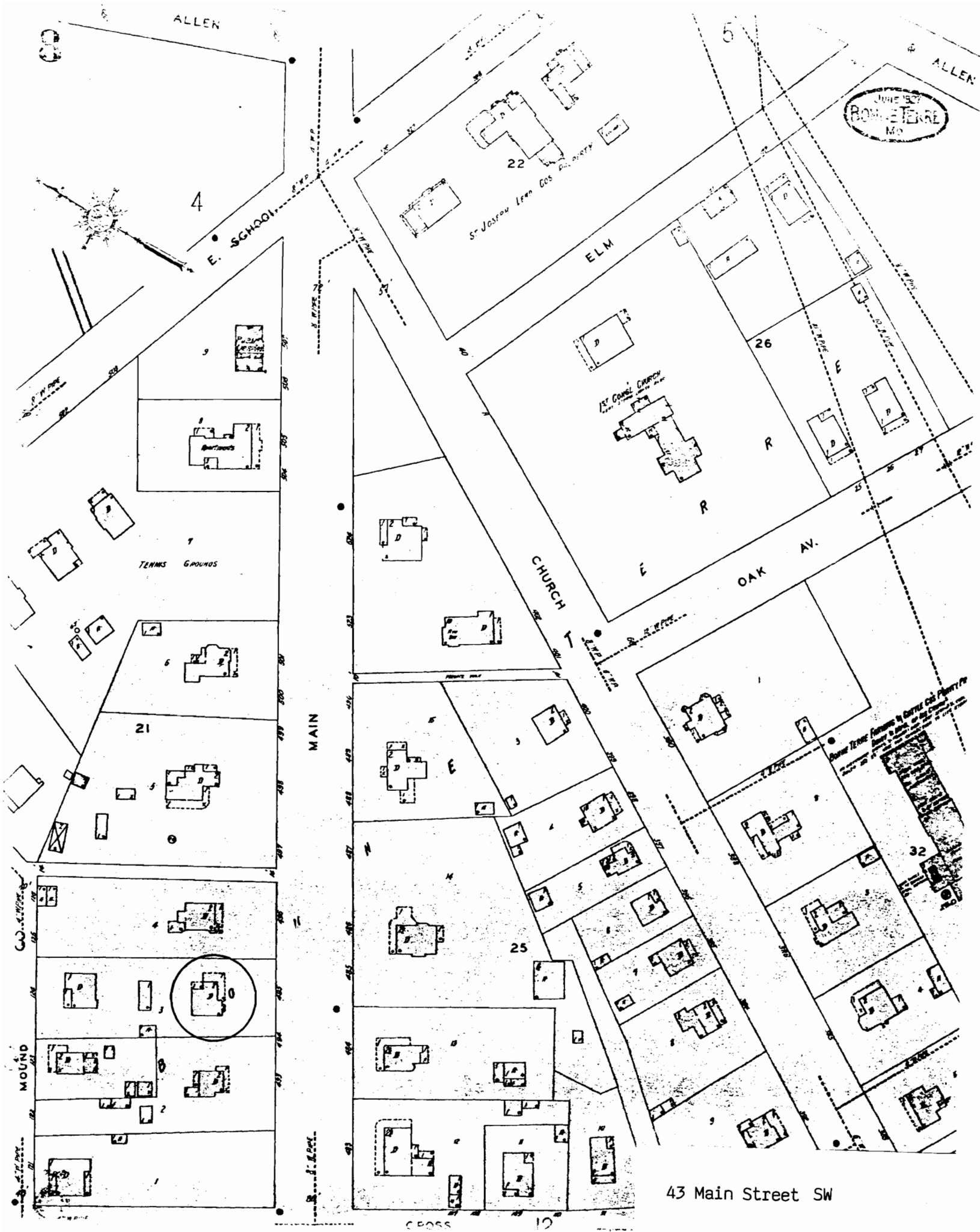
Property # 127/ 43 SW Main Street

42. Architectural Description: 2 story frame, 3 bay, T-Plan residence built ca. 1900. The house has a stone foundation, hipped and gable roof of composition shingles, interior brick chimney, and aluminum siding exterior. On the main (SE) facade is a ca. 1930 1 story, shed roof, partial width porch with Tuscan columns. The main entrance has an original single light glass and frame panelled door. Windows are original 1/1 light rectangular wood sash. On the projecting bay of the main facade is a 1 story bay window with three 1/1 lighth wood sash windows. Some windows have added ornamental metal shutters. In the gable field of the main facade is a single light attic window.

43. History and Significance: Built ca. 1900, this residence is a good example of a two-story T-plan house.

44. Description of Environment and Outbuildings: The residence located at 43 SW Main Street is sited on a rectangular urban lot in a residential area. At the rear is an original 1 story frame, shed roof storage shed with shiplap siding and 5 panel doors.

45. Sources of Information: Sanborn Maps.



43 Main Street SW









# MISSOURI OFFICE OF HISTORIC PRESERVATION

## ARCHITECTURAL/HISTORIC INVENTORY SURVEY FORM

SFASCOI - 157

1. NO. 128		4. PRESENT LOCAL NAME(S) OR DESIGNATION(S)		1. NO. 128
2. COUNTY St. Francois		5. OTHER NAME(S)		
3. LOCATION OF NEGATIVES				4. PRESENT LOCAL NAME(S) OR DESIGNATION(S) 46 Main Street SW
6. SPECIFIC LEGAL LOCATION TOWNSHIP _____ RANGE _____ SECTION _____ IF CITY OR TOWN, STREET ADDRESS 46 Main Street SW		16. THEMATIC CATEGORY		
		17. DATE(S) OR PERIOD ca. 1900		29. BASEMENT? YES (X) Below Grade NO ( )
7. CITY OR TOWN IF RURAL, VICINITY Bonne Terre		18. STYLE OR DESIGN Quenn Anne influence		30. FOUNDATION MATERIAL Stone/Even Course
		19. ARCHITECT OR ENGINEER		31. WALL CONSTRUCTION Wood Frame
8. DESCRIPTION OF LOCATION		20. CONTRACTOR OR BUILDER		32. ROOF TYPE AND MATERIAL Gable/Asbestos
		21. ORIGINAL USE, IF APPARENT Residence		33. NO. OF BAYS FRONT 2 SIDE 4
9. COORDINATES UTM LAT _____ LONG _____		22. PRESENT USE Residence		34. WALL TREATMENT Weatherboard
		23. OWNERSHIP PUBLIC ( ) PRIVATE (X)		35. PLAN SHAPE Rectangular
10. SITE ( ) STRUCTURE ( ) BUILDING (X) OBJECT ( )		24. OWNER'S NAME AND ADDRESS IF KNOWN Nancy Steinmeyer same		36. CHANGES (EXPLAIN IN NO. 42) ADDITION ( ) ALTERED ( ) MOVED ( )
		25. OPEN TO PUBLIC? YES ( ) NO (X)		37. CONDITION INTERIOR _____ EXTERIOR Good
11. ON NATIONAL REGISTER? YES ( ) NO ( )		26. LOCAL CONTACT PERSON OR ORGANIZATION		38. PRESERVATION UNDERWAY? YES ( ) NO (X)
		27. OTHER SURVEYS IN WHICH INCLUDED		39. ENDANGERED? BY WHAT? YES ( ) NO (X)
12. IS IT ELIGIBLE? YES ( ) NO ( )				40. VISIBLE FROM PUBLIC ROAD? YES (X) NO ( )
				41. DISTANCE FROM AND FRONTAGE ON ROAD
13. PART OF ESTAB. HIST. DISTRICT? YES ( ) NO ( )				5. OTHER NAME(S)
14. DISTRICT POTENTIAL? YES ( ) NO ( )				
15. NAME OF ESTABLISHED DISTRICT				6. TOWNSHIP
42. FURTHER DESCRIPTION OF IMPORTANT FEATURES		<div style="border: 2px solid black; padding: 20px; width: 100%;">             PHOTO MUST BE PROVIDED           </div>		
43. HISTORY AND SIGNIFICANCE				RANGE
44. DESCRIPTION OF ENVIRONMENT AND OUTBUILDINGS				
45. SOURCES OF INFORMATION		46. PREPARED BY Thomas and Assoc.		SECTION
		47. ORGANIZATION Missouri...		
RETURN THIS FORM WHEN COMPLETED TO: OFFICE OF HISTORIC PRESERVATION P.O. BOX 176 JEFFERSON CITY, MISSOURI 65102 PH. 314-751-5365		48. DATE 6/16/89		49. REVISION DATE(S)

IF ADDITIONAL SPACE IS NEEDED, ATTACH SEPARATE SHEET(S) TO THIS FORM

Site No. \_\_\_\_\_

Indicate the chief topographical features, such as streams and elevations. Also indicate houses and roads. Indicate the site location by enclosing the site area with dotted line. Note scale of map and portion of section included in sketch map. Include drawings, photographs, etc. on additional pages.

**N**

Indicate part of  
section included in  
sketch map.


**W**

**E**

**S**

**Notes:**

**THIS IS PROBABLY THE ONE MOST IMPORTANT PART OF THIS DATA FORM!**

***Please Attach a copy of a topographic map with the site marked on it.***

Property # 128/ 46 SW Main Street

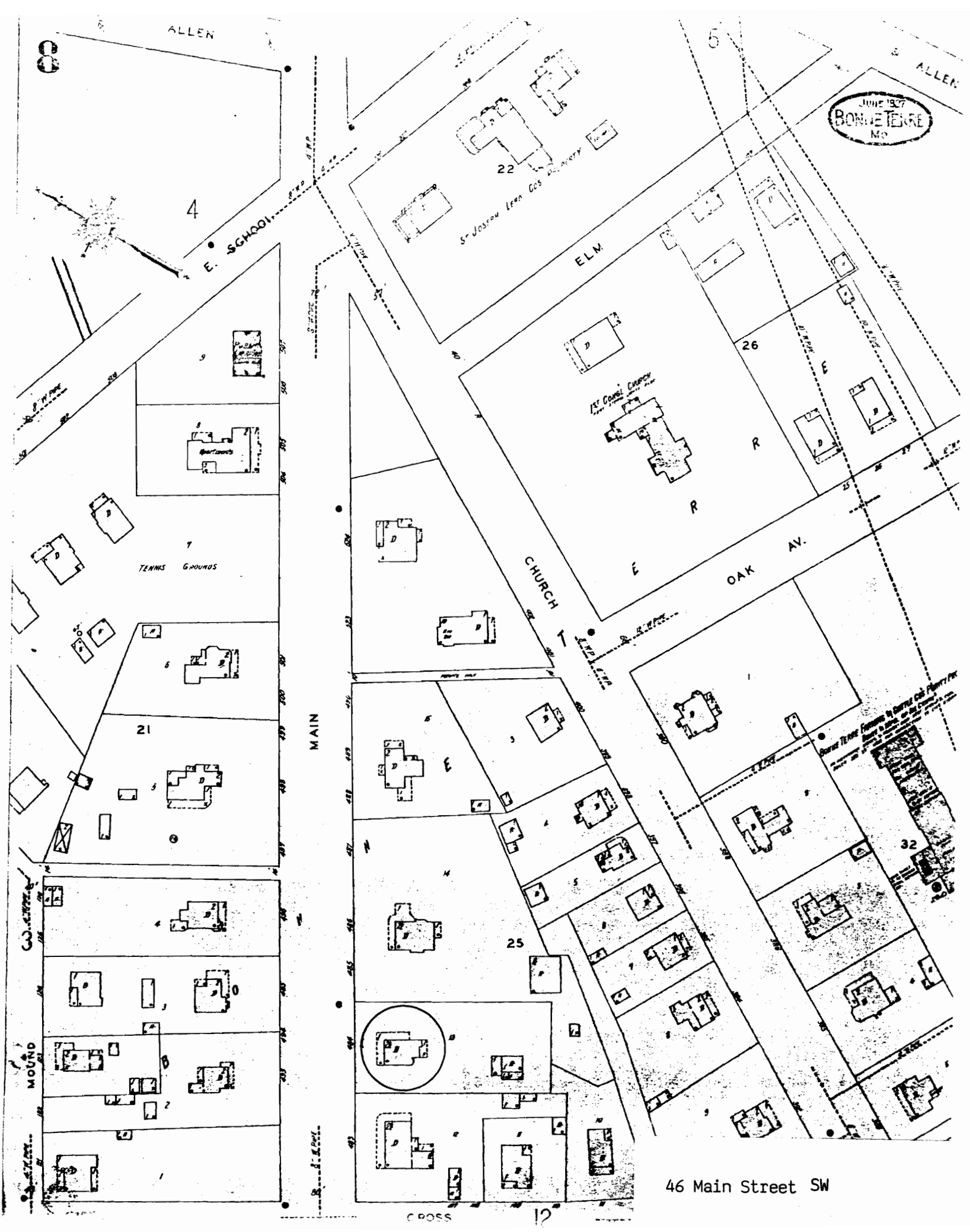
42. Architectural Description: 2 1/2 story frame, rectangular plan Queen Anne influenced residence built ca. 1900. The house has a stone foundation, gable roof with asbestos shingles and shiplap siding. The full width porch has square wood columns, wood balustrade and wraps around to the left side facade. The entrance door is original leaded oval single light and wood frame with transom and oval sidelights. Above the entrance on the second floor is a Palladian window with 1/1 light wood sash windows. Remaining windows are 1/1 light wood sash. On the right side facade is an oriel window with curved side fixed light windows and paired center 1/1 light wood sash windows with diamond paned upper lights. On the left side facade is another entrance door of multi-light glass and frame with multi-light transom. At the roofline are shed roof dormers with 1/1 light wood sash windows. At either side facade the gable ends have wood shingles and 1/1 light wood sash windows in the gable fields. At the rear facade is a wing with aluminum siding exterior.

43. History and Significance: Built ca. 1900, this residence is a good example of the Queen Anne style of the turn of the century.

44. Description of Environment and Outbuildings: The residence located at 46 SW Main Street is sited on a rectangular urban lot in a residential area. to the rear is a 1 story frame, gable roof garage with aluminum siding exterior.

45. Sources of Information: Sanborn Maps.





46 Main Street SW







# MISSOURI OFFICE OF HISTORIC PRESERVATION

## ARCHITECTURAL/HISTORIC INVENTORY SURVEY FORM

SFAS001 - 158

1. NO. 129		4. PRESENT LOCAL NAME(S) OR DESIGNATION(S)		1. NO.  129	
2. COUNTY St. Francois		5. OTHER NAME(S)			2. COUNTY St. Francois
3. LOCATION OF NEGATIVES					
6. SPECIFIC LEGAL LOCATION TOWNSHIP _____ RANGE _____ SECTION _____ IF CITY OR TOWN, STREET ADDRESS 47 Main Street SW		16. THEMATIC CATEGORY		28. NO. OF STORIES 2.0	
7. CITY OR TOWN IF RURAL, VICINITY Bonne Terre		17. DATE(S) OR PERIOD ca. 1900		29. BASEMENT? YES (X) NO ( )	
8. DESCRIPTION OF LOCATION		18. STYLE OR DESIGN Queen Anne		30. FOUNDATION MATERIAL Stone/Even Course	
9. COORDINATES UTM LAT _____ LONG _____		19. ARCHITECT OR ENGINEER		31. WALL CONSTRUCTION Wood Frame	
10. SITE ( ) STRUCTURE ( ) BUILDING (X) OBJECT ( )		20. CONTRACTOR OR BUILDER		32. ROOF TYPE AND MATERIAL Gable/Asbestos	
11. ON NATIONAL REGISTER? YES ( ) NO ( )		21. ORIGINAL USE, IF APPARENT Residence		33. NO. OF BAYS FRONT 3 SIDE 3	
12. IS IT ELIGIBLE? YES ( ) NO ( )		22. PRESENT USE Residence		34. WALL TREATMENT Asbestos Shingle	
13. PART OF ESTAB. HIST. DISTRICT? YES ( ) NO ( )		23. OWNERSHIP PUBLIC ( ) PRIVATE (X)		35. PLAN SHAPE Rect.	
14. DISTRICT POTENTIAL? YES ( ) NO ( )		24. OWNER'S NAME AND ADDRESS IF KNOWN Carol Weems same		36. CHANGES (EXPLAIN IN NO. 42) ADDITION ( ) ALTERED ( ) MOVED ( )	
15. NAME OF ESTABLISHED DISTRICT		25. OPEN TO PUBLIC? YES ( ) NO (X)		37. CONDITION INTERIOR _____ EXTERIOR Good	
42. FURTHER DESCRIPTION OF IMPORTANT FEATURES		26. LOCAL CONTACT PERSON OR ORGANIZATION		38. PRESERVATION UNDERWAY? YES ( ) NO (X)	
43. HISTORY AND SIGNIFICANCE		27. OTHER SURVEYS IN WHICH INCLUDED		39. ENDANGERED? BY WHAT? YES ( ) NO (X)	
44. DESCRIPTION OF ENVIRONMENT AND OUTBUILDINGS		PHOTO MUST BE PROVIDED		40. VISIBLE FROM PUBLIC ROAD? YES (X) NO ( )	
45. SOURCES OF INFORMATION		46. PREPARED BY [Signature] and Assoc.		41. DISTANCE FROM AND FRONTAGE ON ROAD	
RETURN THIS FORM WHEN COMPLETED TO: OFFICE OF HISTORIC PRESERVATION P.O. BOX 176 JEFFERSON CITY, MISSOURI 65102 PH. 314-751-5365		47. ORGANIZATION [Signature]		48. DATE 8/4/89	
IF ADDITIONAL SPACE IS NEEDED, ATTACH SEPARATE SHEET(S) TO THIS FORM		49. REVISION DATE(S)		6. TOWNSHIP RANGE SECTION	

Site No. \_\_\_\_\_

Indicate the chief topographical features, such as streams and elevations. Also indicate houses and roads. Indicate the site location by enclosing the site area with dotted line. Note scale of map and portion of section included in sketch map. Include drawings, photographs, etc. on additional pages.

**Indicate part of  
section included in  
sketch map.**


A 4x4 grid map with cardinal directions N, S, E, W. A vertical scale bar is on the left.

**Notes:**

**THIS IS PROBABLY THE ONE MOST IMPORTANT PART OF 'THIS DATA FORM!**

***Please Attach a copy of a topographic map with the site marked on it.***



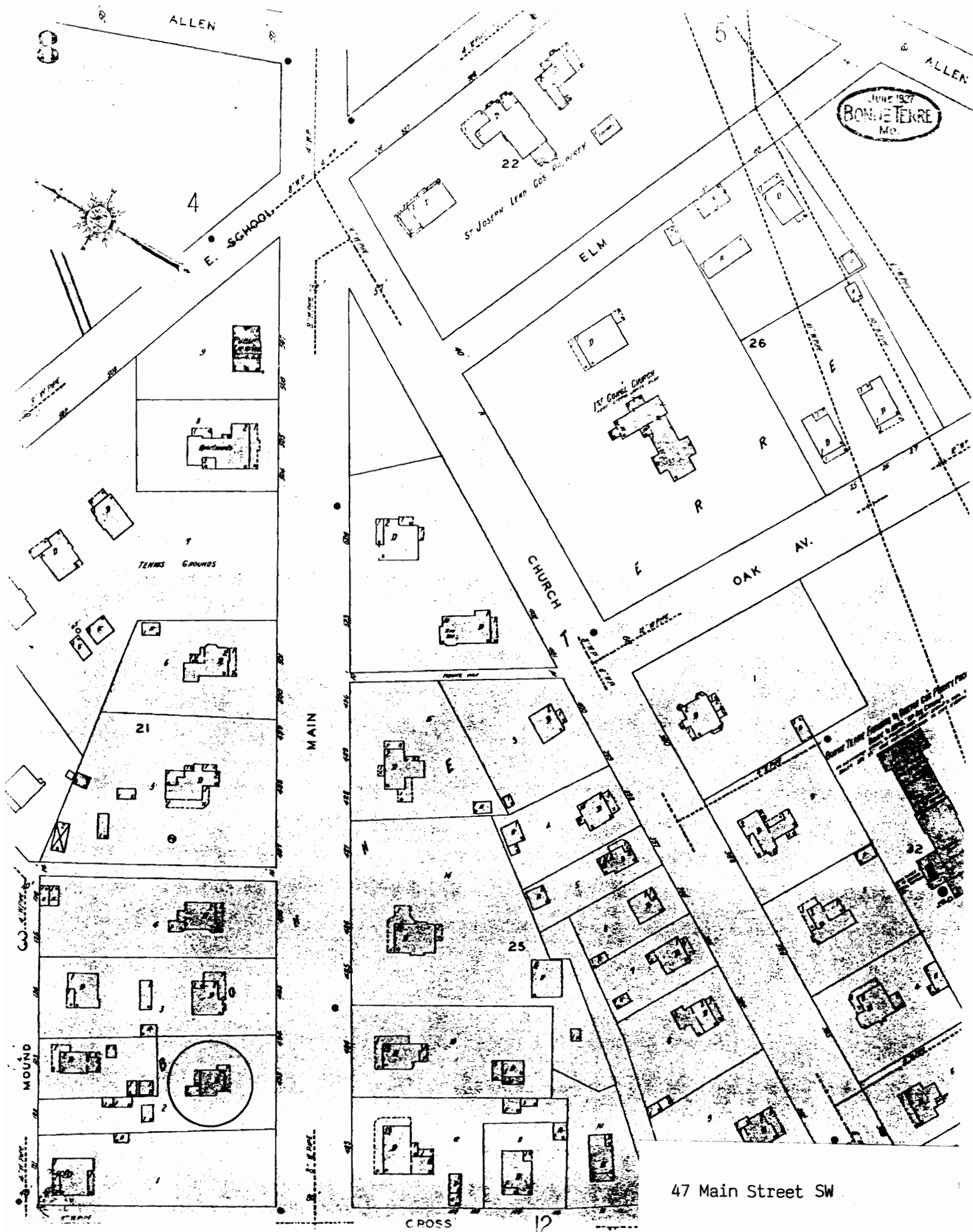
Property # 129/ 47 SW Main Street

42. Architectural Description: 2 story frame, 3 bay, rectangular plan residence built ca. 1900. The house has a stone foundation, gable roof with asbestos shingles, interior brick chimneys and asbestos shingle exterior. The projecting gable front bay on the main facade has a pierced design valence which continues around the perimeter of the house, a wood sunburst design in the gable field and paired 2/2 light wood sash windows on the both the first and second floors. The full width shed roof porch on the main facade has milled posts. The entrance door is original glass light and frame and is recessed from the main facade. Windows are 2/2 light wood sash. At the rear facade is a 1 story frame, gable roof ell.

43. History and Significance: This Queen Anne influenced residence was built ca. 1900 and has not been extensively altered.

44. Description of Environment and Outbuildings: The residence located at 47 SW Main Street is sited on a rectangular urban lot in a residential area. To the rear is a 1 story frame, gable roof shed with 2/2 light wood sash windows and shiplap siding.

45. Sources of Information: Sanborn maps.



JUNE 1927  
BONNETT  
MO.

47 Main Street SW







# MISSOURI OFFICE OF HISTORIC PRESERVATION

## ARCHITECTURAL/HISTORIC INVENTORY SURVEY FORM

SFAS001-159

1. NO. 130		4. PRESENT LOCAL NAME(S) OR DESIGNATION(S)		1. NO. 130	
2. COUNTY St. Francois		5. OTHER NAME(S)			2. COUNTY St. Francois
3. LOCATION OF NEGATIVES					
6. SPECIFIC LEGAL LOCATION TOWNSHIP _____ RANGE _____ SECTION _____ IF CITY OR TOWN, STREET ADDRESS 52 Main Street SW		16. THEMATIC CATEGORY		4. PRESENT LOCAL NAME(S) OR DESIGNATION(S) 52 Main Street SW	
		17. DATE(S) OR PERIOD ca. 1900			
7. CITY OR TOWN IF RURAL, VICINITY Bonne Terre		18. STYLE OR DESIGN Queen Anne influence		28. NO. OF STORIES 2.5	
		19. ARCHITECT OR ENGINEER			
8. DESCRIPTION OF LOCATION		20. CONTRACTOR OR BUILDER		29. BASEMENT? YES (X) NO ( ) Below Grade	
		21. ORIGINAL USE, IF APPARENT Residence			
9. COORDINATES UTM LAT _____ LONG _____		22. PRESENT USE Residence		30. FOUNDATION MATERIAL Brick	
		23. OWNERSHIP PUBLIC ( ) PRIVATE (X)			
10. SITE ( ) STRUCTURE ( ) BUILDING (X) OBJECT ( )		24. OWNER'S NAME AND ADDRESS IF KNOWN Jerry Branson same		31. WALL CONSTRUCTION Wood Frame	
		25. OPEN TO PUBLIC? YES ( ) NO (X)			
11. ON NATIONAL REGISTER? YES ( ) NO ( )		26. LOCAL CONTACT PERSON OR ORGANIZATION		32. ROOF TYPE AND MATERIAL Gable/Composition	
		27. OTHER SURVEYS IN WHICH INCLUDED			
12. IS IT ELIGIBLE? YES ( ) NO ( )		36. CHANGES (EXPLAIN IN NO. 42) ADDITION (X) ALTERED ( ) MOVED ( ) (To Rear)		33. NO. OF BAYS FRONT 3 SIDE 2	
13. PART OF ESTAB. HIST. DISTRICT? YES ( ) NO ( )		37. CONDITION INTERIOR _____ EXTERIOR Good		34. WALL TREATMENT Shiplap Siding	
14. DISTRICT POTENTIAL? YES ( ) NO ( )		38. PRESERVATION UNDERWAY? YES ( ) NO (X)		35. PLAN SHAPE Rectangular	
15. NAME OF ESTABLISHED DISTRICT		39. ENDANGERED? BY WHAT? YES ( ) NO (X)		40. VISIBLE FROM PUBLIC ROAD? YES (X) NO ( )	
42. FURTHER DESCRIPTION OF IMPORTANT FEATURES		41. DISTANCE FROM AND FRONTAGE ON ROAD		5. OTHER NAME(S)	
43. HISTORY AND SIGNIFICANCE		PHOTO MUST BE PROVIDED		6. TOWNSHIP	
44. DESCRIPTION OF ENVIRONMENT AND OUTBUILDINGS		45. SOURCES OF INFORMATION		RANGE	
46. PREPARED BY Thompson and Assoc.		47. ORGANIZATION Missouri State Arch.		SECTION	
48. DATE 6/16/89		49. REVISION DATE(S)			
RETURN THIS FORM WHEN COMPLETED TO: OFFICE OF HISTORIC PRESERVATION P.O. BOX 176 JEFFERSON CITY, MISSOURI 65102 PH. 314-751-5365					

IF ADDITIONAL SPACE IS NEEDED, ATTACH SEPARATE SHEET(S) TO THIS FORM



Site No. \_\_\_\_\_

Indicate the chief topographical features, such as streams and elevations. Also indicate houses and roads. Indicate the site location by enclosing the site area with dotted line. Note scale of map and portion of section included in sketch map. Include drawings, photographs, etc. on additional pages.


A 4x4 grid with cardinal directions N, S, E, W and a scale bar.

**Notes:**

**THIS IS PROBABLY THE ONE MOST IMPORTANT PART OF THIS DATA FORM!**

***Please Attach*** a copy of a topographic map with the site marked on it.

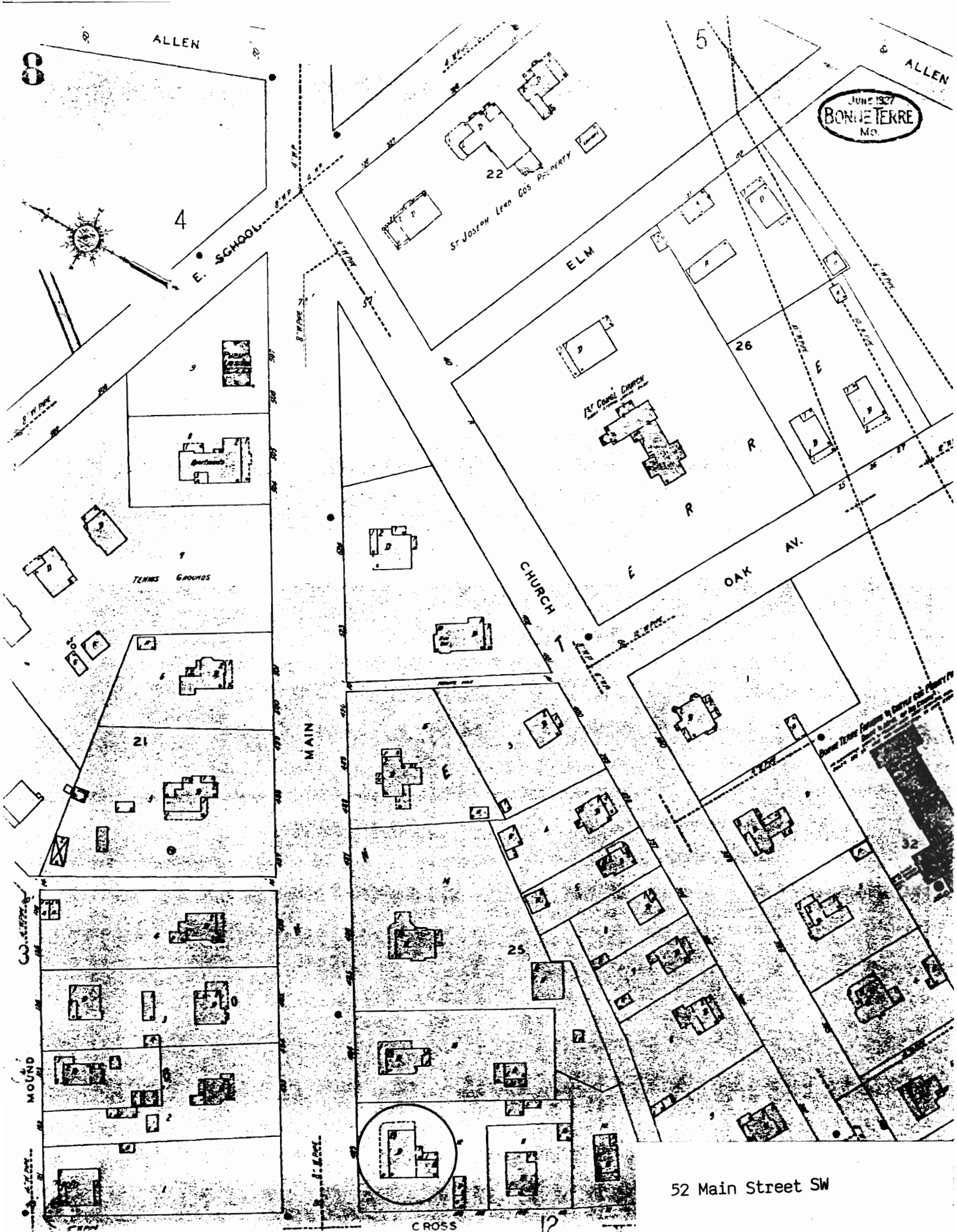
Property # 130/ 52 SW Main Street

42. Architectural Description: 2 1/2 story frame, 3 bay, rectangular plan Queen Anne influenced residence built ca. 1900. The house has a brick foundation, gable roof with composition shingles, interior brick chimneys, and shiplap siding. The full width shed roof porch on the main facade has paired wood Doric columns with wood balustrade and dentilled cornice. The porch wraps around to the left side facade retaining the same details but is enclosed with screen panels. The projecting polygonal entrance bay has original glass light and frame door flanked by engaged columns and sidelights. The left side facade second story cantilevers slightly over the first story and has two corner brackets. There is also a polygonal bay with 1/1 light wood sash windows with bubble glass upper lights. At the roofline are hipped roof dormers with 1/1 light wood sash windows with bubble glass upper lights. At either side facade gable end are Palladian windows with 1/1 light wood sash windows with bubble glass upper lights and diagonal framing in the gable fields. Remaining windows are 1/1 light wood sash with bubble glass upper lights.

43. History and Significance: This large residence was built ca. 1900 with Queen Anne influences. The residence has not been altered and is one of the largest on Main Street.

44. Description of Environment and Outbuildings: The residence located at 52 SW Main Street is sited on a rectangular urban lot at the corner of Main Street and Cross Street in a residential area.

45. Sources of Information: Sanborn maps.



JUNE 1927  
BONNETERRE  
Mo.

ALLEN

ALLEN

4

5

E. SCHOOL

ELM

St. Joseph Loan Co's Property

St. Joseph Church

OAK AV.

CHURCH

TENNIS GROUNDS

MAIN

Bonneterre Cemetery & Burial Co's Property

52 Main Street SW

CROSS

12











# MISSOURI OFFICE OF HISTORIC PRESERVATION

## ARCHITECTURAL/HISTORIC INVENTORY SURVEY FORM

1. NO. 131		4. PRESENT LOCAL NAME(S) OR DESIGNATION(S)		1. NO. 131	
2. COUNTY St. Francois		5. OTHER NAME(S)			2. COUNTY St. Francois
3. LOCATION OF NEGATIVES					
6. SPECIFIC LEGAL LOCATION TOWNSHIP _____ RANGE _____ SECTION _____ IF CITY OR TOWN, STREET ADDRESS 101 Main Street SW		16. THEMATIC CATEGORY		4. PRESENT LOCAL NAME(S) OR DESIGNATION(S) 101 Main Street SW	
7. CITY OR TOWN IF RURAL, VICINITY Bonne Terre		17. DATE(S) OR PERIOD ca. 1900			
8. DESCRIPTION OF LOCATION		18. STYLE OR DESIGN Queen Anne			
9. COORDINATES UTM LAT _____ LONG _____		19. ARCHITECT OR ENGINEER		3. PRESENT LOCAL NAME(S) OR DESIGNATION(S) 101 Main Street SW	
10. SITE ( ) STRUCTURE ( ) BUILDING (X) OBJECT ( )		20. CONTRACTOR OR BUILDER			
11. ON NATIONAL REGISTER? YES ( ) NO ( )		21. ORIGINAL USE, IF APPARENT Residence			
12. IS IT ELIGIBLE? YES ( ) NO ( )		22. PRESENT USE Residence		5. OTHER NAME(S)	
13. PART OF ESTAB. HIST. DISTRICT? YES ( ) NO ( )		23. OWNERSHIP PUBLIC ( ) PRIVATE (X)			
14. DISTRICT POTENTIAL? YES ( ) NO ( )		24. OWNER'S NAME AND ADDRESS IF KNOWN Henry Jakobe, Sr. same			
15. NAME OF ESTABLISHED DISTRICT		25. OPEN TO PUBLIC? YES ( ) NO (X)		6. TOWNSHIP RANGE	
42. FURTHER DESCRIPTION OF IMPORTANT FEATURES		26. LOCAL CONTACT PERSON OR ORGANIZATION			
		27. OTHER SURVEYS IN WHICH INCLUDED			
43. HISTORY AND SIGNIFICANCE		40. VISIBLE FROM PUBLIC ROAD? YES (X) NO ( )		SECTION	
		41. DISTANCE FROM AND FRONTAGE ON ROAD			
		46. PREPARED BY Thomason and Assoc.			
44. DESCRIPTION OF ENVIRONMENT AND OUTBUILDINGS		47. ORGANIZATION National Cons.		4. PRESENT LOCAL NAME(S) OR DESIGNATION(S) 101 Main Street SW	
45. SOURCES OF INFORMATION		48. DATE 8/4/89			
		49. REVISION DATE(S)			
RETURN THIS FORM WHEN COMPLETED TO: OFFICE OF HISTORIC PRESERVATION P.O. BOX 176 JEFFERSON CITY, MISSOURI 65102 PH. 314-751-5365					

IF ADDITIONAL SPACE IS NEEDED, ATTACH SEPARATE SHEET(S) TO THIS FORM

Site No. \_\_\_\_\_

Section \_\_\_\_\_ Township \_\_\_\_\_ Range \_\_\_\_\_

Indicate part of  
section included in  
sketch map.


A 4x4 grid with cardinal directions N, S, E, W and a scale bar.

**THIS IS PROBABLY THE ONE MOST IMPORTANT PART OF THIS DATA FORM!**

***Please Attach a copy of a topographic map with the site marked on it.***

Property # 131/ 101 SW Main Street

42. Architectural Description: 2 story frame, 2 bay, ca. 1900 Queen Anne influenced residence. The house has a stone foundation, gable and clipped gable roof with composition shingles, interior brick chimneys, and aluminum siding exterior. In the gable fields above the second story are original hexagonal wood shingles. On the main (SE) facade is a full width 1 story porch with Tuscan columns and railing with turned balusters. The main entrance has an original oval single light glass and frame door. Windows are original 1/1 light rectangular wood sash. On the main facade are projecting bay windows on each floor with three 1/1 light wood sash windows. On the west facade is a 1 story bay window with four 1/1 light wood sash windows. Also on the west facade is a small stained glass window.

43. History and Significance: This Queen Anne influenced residence was built ca. 1900 and retains its original appearance.

44. Description of Environment and Outbuildings: The residence located at 101 SW Main Street is sited on a rectangular urban lot at the corner of Main Street and Cross Street in a residential area. At the rear is a ca. 1920 1 story frame, pyramidal roof garage with shiplap siding, 6/6 light wood sash windows and original wood track doors.

45. Sources of Information: Sanborn maps.



101 Main Street SW









# MISSOURI OFFICE OF HISTORIC PRESERVATION

## ARCHITECTURAL/HISTORIC INVENTORY SURVEY FORM

SFA5001-161

1. NO. 132		4. PRESENT LOCAL NAME(S) OR DESIGNATION(S)		1. NO. 132
2. COUNTY St. Francois		5. OTHER NAME(S)		
3. LOCATION OF NEGATIVES				2. COUNTY St. Francois
6. SPECIFIC LEGAL LOCATION TOWNSHIP _____ RANGE _____ SECTION _____ IF CITY OR TOWN, STREET ADDRESS 102 Main Street SW		16. THEMATIC CATEGORY		
7. CITY OR TOWN IF RURAL, VICINITY Bonne Terre		17. DATE(S) OR PERIOD ca. 1920		4. PRESENT LOCAL NAME(S) OR DESIGNATION(S) 102 Mainstreet SW
8. DESCRIPTION OF LOCATION		18. STYLE OR DESIGN Bungalow		
		19. ARCHITECT OR ENGINEER		28. NO. OF STORIES 1.0
		20. CONTRACTOR OR BUILDER		
		21. ORIGINAL USE, IF APPARENT Residence		29. BASEMENT? YES (X) Below Grade NO ( )
		22. PRESENT USE Residence		30. FOUNDATION MATERIAL Concrete
		23. OWNERSHIP PUBLIC ( ) PRIVATE (X)		31. WALL CONSTRUCTION Wood Frame
		24. OWNER'S NAME AND ADDRESS IF KNOWN Margaret Percy Faenger same		32. ROOF TYPE AND MATERIAL Gable/Composition
		25. OPEN TO PUBLIC? YES ( ) NO (X)		33. NO. OF BAYS FRONT 3 SIDE 3
		26. LOCAL CONTACT PERSON OR ORGANIZATION		34. WALL TREATMENT Wood Shingle
		27. OTHER SURVEYS IN WHICH INCLUDED		35. PLAN SHAPE Rectangular
9. COORDINATES UTM LAT LONG				36. CHANGES (EXPLAIN IN NO. 42) ADDITION ( ) ALTERED ( ) MOVED ( )
10. SITE ( ) STRUCTURE ( ) BUILDING (X) OBJECT ( )				37. CONDITION INTERIOR EXTERIOR Good
11. ON NATIONAL REGISTER? YES ( ) NO ( )		12. IS IT ELIGIBLE? YES ( ) NO ( )		38. PRESERVATION UNDERWAY? YES ( ) NO (X)
13. PART OF ESTAB. HIST. DISTRICT? YES ( ) NO ( )		14. DISTRICT POTENTIAL? YES ( ) NO ( )		39. ENDANGERED? BY WHAT? YES ( ) NO (X)
15. NAME OF ESTABLISHED DISTRICT				40. VISIBLE FROM PUBLIC ROAD? YES (X) NO ( )
				41. DISTANCE FROM AND FRONTAGE ON ROAD
42. FURTHER DESCRIPTION OF IMPORTANT FEATURES				5. OTHER NAME(S)
43. HISTORY AND SIGNIFICANCE				6. TOWNSHIP
44. DESCRIPTION OF ENVIRONMENT AND OUTBUILDINGS				RANGE
45. SOURCES OF INFORMATION		46. PREPARED BY Thomason and Assoc. Nashville, TN		SECTION
		47. ORGANIZATION Nashville, TN		
RETURN THIS FORM WHEN COMPLETED TO: OFFICE OF HISTORIC PRESERVATION P.O. BOX 176 JEFFERSON CITY, MISSOURI 65102 PH. 314-751-5365		48. DATE 6/16/89		49. REVISION DATE(S)

IF ADDITIONAL SPACE IS NEEDED, ATTACH SEPARATE SHEET(S) TO THIS FORM

Site No. \_\_\_\_\_

Indicate the chief topographical features, such as streams and elevations. Also indicate houses and roads. Indicate the site location by enclosing the site area with dotted line. Note scale of map and portion of section included in sketch map. Include drawings, photographs, etc. on additional pages.

Indicate part of section included in sketch map.


A 4x4 grid map with cardinal directions N, S, E, W and a scale bar.

**Notes:**

**THIS IS PROBABLY THE ONE MOST IMPORTANT PART OF THIS DATA FORM!**

***Please Attach a copy of a topographic map with the site marked on it.***

Property # 132/ 102 SW Main Street

42. Architectural Description: 1 story frame, 3 bay, rectangular plan Bungalow residence built ca. 1920. The house has a concrete foundation, gable roof with composition shingles, interior brick chimneys, wide bracketed eaves, wood shingle and board and batten exterior. On the main facade is a full width gable front porch with wide bracketed eaves, exposed rafters, square wood posts resting on concrete piers and screen panels. The entrance door is original wood panel design with oversized brass hinges and multi-light sidelights. Windows are single light wood sash with multi-light transoms. The lower portion of the exterior walls below windows tapers outward. At this point the exterior wall treatment changes from wood shingles to board and batten.

43. History and Significance: This Bungalow style residence was built between 1915 and 1927 and has not been extensively altered.

44. Description of Environment and Outbuildings: The residence located at 102 SW Main Street is sited on a rectangular urban lot at the corner of Main Street and Cross Street in a residential area. To the rear is a carport and 1 story frame, gable roof shed with board and batten exterior.

45. Sources of Information: Sanborn maps.





102 Main Street SW















SFA5001-104

# MISSOURI OFFICE OF HISTORIC PRESERVATION

## ARCHITECTURAL/HISTORIC INVENTORY SURVEY FORM

1. NO. 133		4. PRESENT LOCAL NAME(S) OR DESIGNATION(S)		1. NO. 133	2. COUNTY St. Francois	4. PRESENT LOCAL NAME(S) OR DESIGNATION(S) 109 main Street Sw	5. OTHER NAME(S)
2. COUNTY St. Francois		5. OTHER NAME(S)					
3. LOCATION OF NEGATIVES							
6. SPECIFIC LEGAL LOCATION TOWNSHIP _____ RANGE _____ SECTION _____ IF CITY OR TOWN, STREET ADDRESS 109 Main Street SW		16. THEMATIC CATEGORY		28. NO. OF STORIES		29. BASEMENT? YES (X) Below Grade NO ( )	
7. CITY OR TOWN IF RURAL, VICINITY Bonne Terre		17. DATE(S) OR PERIOD ca. 1900		30. FOUNDATION MATERIAL Concrete		31. WALL CONSTRUCTION Wood Frame	
8. DESCRIPTION OF LOCATION		18. STYLE OR DESIGN T-Plan/Shingle		32. ROOF TYPE AND MATERIAL Hipped/Gable/Asbestos		33. NO. OF BAYS FRONT 3 SIDE 4	
		19. ARCHITECT OR ENGINEER		34. WALL TREATMENT Shiplap Siding/Shingles		35. PLAN SHAPE T-Plan	
		20. CONTRACTOR OR BUILDER		36. CHANGES (EXPLAIN IN NO. 42) ADDITION ( ) ALTERED ( ) MOVED ( )		37. CONDITION INTERIOR _____ EXTERIOR Good	
		21. ORIGINAL USE, IF APPARENT Residence		38. PRESERVATION UNDERWAY? YES ( ) NO (X)		39. ENDANGERED? BY WHAT? YES ( ) NO (X)	
		22. PRESENT USE Residence		40. VISIBLE FROM PUBLIC ROAD? YES (X) NO ( )		41. DISTANCE FROM AND FRONTAGE ON ROAD	
		23. OWNERSHIP PUBLIC ( ) PRIVATE (X)		42. FURTHER DESCRIPTION OF IMPORTANT FEATURES		5. OTHER NAME(S)	
		24. OWNER'S NAME AND ADDRESS IF KNOWN Daniel Reiter same		43. HISTORY AND SIGNIFICANCE		6. TOWNSHIP	
9. COORDINATES UTM LAT _____ LONG _____		25. OPEN TO PUBLIC? YES ( ) NO (X)		44. DESCRIPTION OF ENVIRONMENT AND OUTBUILDINGS		RANGE	
10. SITE ( ) STRUCTURE ( ) BUILDING (X) OBJECT ( )		26. LOCAL CONTACT PERSON OR ORGANIZATION		45. SOURCES OF INFORMATION		SECTION	
11. ON NATIONAL REGISTER? YES ( ) NO ( )		27. OTHER SURVEYS IN WHICH INCLUDED		46. PREPARED BY Thomason and Assoc.		47. ORGANIZATION Nashville, TN	
12. IS IT ELIGIBLE? YES ( ) NO ( )				48. DATE 8/4/89		49. REVISION DATE(S)	
13. PART OF ESTAB. HIST. DISTRICT? YES ( ) NO ( )				RETURN THIS FORM WHEN COMPLETED TO: OFFICE OF HISTORIC PRESERVATION P.O. BOX 176 JEFFERSON CITY, MISSOURI 65102 PH. 314-751-5365			
14. DISTRICT POTENTIAL? YES ( ) NO ( )							
15. NAME OF ESTABLISHED DISTRICT							

Site No. \_\_\_\_\_

Indicate the chief topographical features, such as streams and elevations. Also indicate houses and roads. Indicate the site location by enclosing the site area with dotted line. Note scale of map and portion of section included in sketch map. Include drawings, photographs, etc. on additional pages.

Indicate part of section included in sketch map.


A 4x4 grid map with cardinal directions N, S, E, W and a scale bar.

**Notes:**

**THIS IS PROBABLY THE ONE MOST IMPORTANT PART OF THIS DATA FORM!**

***Please Attach a copy of a topographic map with the site marked on it.***

Property # 133/ 109 SW Main Street

42. Architectural Description: 2 story frame, 3 bay, T-Plan residence built ca. 1900. The house has a concrete foundation, hipped and gable roof with asbestos shingles, interior brick chimney, shiplap siding on the first story and wood fishscale shingles on the second story. On the main facade is a projecting gable front bay and 2 story polygonal bay with 8/1 light wood sash windows. On the second floor polygonal bay is a solid wood panel in place of the center bay window with a swag design. The main facade porch has wood Doric columns and balustrade. The entrance door is original single light and wood frame with transom. Windows are 6/1 light wood sash. At the roofline is a hipped roof dormer.

43. History and Significance: This residence was built ca. 1900 in a T-plan with an upper facade of wood shingles.

44. Description of Environment and Outbuildings: The residence located at 109 SW Main Street is sited on a rectangular urban lot in a residential area. to the rear is a 1 story frame, gable roof garage with shiplap siding and a 1 story frame, hipped roof shed with shiplap siding.

45. Sources of Information: Sanborn maps.

JUNE 1927  
BONNETERRE  
MO.



109 Main Street SW









# MISSOURI OFFICE OF HISTORIC PRESERVATION

## ARCHITECTURAL/HISTORIC INVENTORY SURVEY FORM

1. NO. 134		4. PRESENT LOCAL NAME(S) OR DESIGNATION(S)		1. NO. 134	2. COUNTY St. Francois
2. COUNTY St. Francois		5. OTHER NAME(S)			
3. LOCATION OF NEGATIVES					
6. SPECIFIC LEGAL LOCATION TOWNSHIP _____ RANGE _____ SECTION _____ IF CITY OR TOWN, STREET ADDRESS 110 Main Street SW		16. THEMATIC CATEGORY		4. PRESENT LOCAL NAME(S) OR DESIGNATION(S) 110 Main Street SW	5. OTHER NAME(S)
7. CITY OR TOWN IF RURAL, VICINITY Bonne Terre		17. DATE(S) OR PERIOD ca. 1895			
8. DESCRIPTION OF LOCATION		18. STYLE OR DESIGN T-Plan			
		19. ARCHITECT OR ENGINEER			
		20. CONTRACTOR OR BUILDER			
		21. ORIGINAL USE, IF APPARENT Residence			
		22. PRESENT USE Residence			
		23. OWNERSHIP PUBLIC ( ) PRIVATE (X)			
		24. OWNER'S NAME AND ADDRESS IF KNOWN Marvin Griffin same			
		25. OPEN TO PUBLIC? YES ( ) NO (X)			
9. COORDINATES UTM LAT LONG		26. LOCAL CONTACT PERSON OR ORGANIZATION		6. TOWNSHIP	RANGE
10. SITE ( ) BUILDING (X) STRUCTURE ( ) OBJECT ( )		27. OTHER SURVEYS IN WHICH INCLUDED			
11. ON NATIONAL REGISTER? YES ( ) NO ( )					
12. IS IT ELIGIBLE? YES ( ) NO ( )					
13. PART OF ESTAB. HIST. DISTRICT? YES ( ) NO ( )					
14. DISTRICT POTENTIAL? YES ( ) NO ( )					
15. NAME OF ESTABLISHED DISTRICT					
42. FURTHER DESCRIPTION OF IMPORTANT FEATURES		PHOTO MUST BE PROVIDED			
43. HISTORY AND SIGNIFICANCE					
44. DESCRIPTION OF ENVIRONMENT AND OUTBUILDINGS					
45. SOURCES OF INFORMATION		46. PREPARED BY Thomason and Assoc.			
RETURN THIS FORM WHEN COMPLETED TO: OFFICE OF HISTORIC PRESERVATION P.O. BOX 176 JEFFERSON CITY, MISSOURI 65102 PH. 314-751-5365		47. ORGANIZATION Nashville, Tenn.		48. DATE 8/4/89	49. REVISION DATE(S)
IF ADDITIONAL SPACE IS NEEDED, ATTACH SEPARATE SHEET(S) TO THIS FORM					

Sketch map of location

Site No. \_\_\_\_\_

Section \_\_\_\_\_ Township \_\_\_\_\_ Range \_\_\_\_\_

Indicate the chief topographical features, such as streams and elevations. Also indicate houses and roads. Indicate the site location by enclosing the site area with dotted line. Note scale of map and portion of section included in sketch map. Include drawings, photographs, etc. on additional pages.

Indicate part of section included in sketch map.


				N
				S

W

E

Notes:

**THIS IS PROBABLY THE ONE MOST IMPORTANT PART OF THIS DATA FORM!**

*Please Attach a copy of a topographic map with the site marked on it.*

Property # 134/ 110 SW Main Street

42. Architectural Description: 2 story frame, 5 bay, T-Plan residence built ca. 1895. The house has an added concrete foundation, gable roof with composition shingles, interior and exterior brick chimneys, and weatherboard siding. On the main (NE) facade is a 2 story shed porch with square doric columns added ca. 1930. The porch floor is of concrete. The main entrances have original six panel frame doors. Windows are original 2/2 light rectangular wood sash. Most of the windows have simple frame cornices but in the projecting wing are paired windows with a shared pedimented cornice. At the rear is a shed roof wing.

43. History and Significance: This residence was built ca. 1895 in a T-plan arrangement and it retains its original character.

44. Description of Environment and Outbuildings: The residence located at 110 SW Main Street is sited on a rectangular urban lot in a residential area.

45. Sources of Information: Sanborn maps.











MISSOURI OFFICE OF HISTORIC PRESERVATION  
ARCHITECTURAL/HISTORIC INVENTORY SURVEY FORM

1. NO. 135		4. PRESENT LOCAL NAME(S) OR DESIGNATION(S)		1. NO. 135	2. COUNTY St. Francois	4. PRESENT LOCAL NAME(S) OR DESIGNATION(S) 115 Main Street SW	5. OTHER NAME(S)
2. COUNTY St. Francois		5. OTHER NAME(S)					
3. LOCATION OF NEGATIVES							
6. SPECIFIC LEGAL LOCATION TOWNSHIP _____ RANGE _____ SECTION _____ IF CITY OR TOWN, STREET ADDRESS 115 Main Street SW		16. THEMATIC CATEGORY		28. NO. OF STORIES 2.0		29. BASEMENT? YES (X) NO ( )	
7. CITY OR TOWN IF RURAL, VICINITY Bonne Terre		17. DATE(S) OR PERIOD ca. 1910		30. FOUNDATION MATERIAL Concrete		31. WALL CONSTRUCTION Wood Frame	
8. DESCRIPTION OF LOCATION		18. STYLE OR DESIGN Foursquare		32. ROOF TYPE AND MATERIAL Hipped Asbestos		33. NO. OF BAYS FRONT 2 SIDE 3	
		19. ARCHITECT OR ENGINEER		34. WALL TREATMENT Weatherboard		35. PLAN SHAPE Square	
		20. CONTRACTOR OR BUILDER		36. CHANGES ADDITION ( ) NO. 42) ALTERED ( ) MOVED ( )		37. CONDITION INTERIOR _____ EXTERIOR Good	
		21. ORIGINAL USE, IF APPARENT Residence		38. PRESERVATION UNDERWAY? YES ( ) NO (X)		39. ENDANGERED? YES ( ) NO (X)	
		22. PRESENT USE Residence		40. VISIBLE FROM PUBLIC ROAD? YES (X) NO ( )		41. DISTANCE FROM AND FRONTAGE ON ROAD	
		23. OWNERSHIP PUBLIC ( ) PRIVATE (X)					
		24. OWNER'S NAME AND ADDRESS IF KNOWN Terry Gibbons same					
9. COORDINATES UTM LAT _____ LONG _____		25. OPEN TO PUBLIC? YES ( ) NO (X)					
10. SITE ( ) STRUCTURE ( ) BUILDING (X) OBJECT ( )		26. LOCAL CONTACT PERSON OR ORGANIZATION					
11. ON NATIONAL REGISTER? YES ( ) NO ( )		27. OTHER SURVEYS IN WHICH INCLUDED					
12. IS IT ELIGIBLE? YES ( ) NO ( )							
13. PART OF ESTAB. YES ( ) HIST. DISTRICT? NO ( )							
14. DISTRICT POTENTIAL? YES ( ) NO ( )							
15. NAME OF ESTABLISHED DISTRICT							
42. FURTHER DESCRIPTION OF IMPORTANT FEATURES				PHOTO MUST BE PROVIDED		5. OTHER NAME(S)	
43. HISTORY AND SIGNIFICANCE						6. TOWNSHIP	
44. DESCRIPTION OF ENVIRONMENT AND OUTBUILDINGS						RANGE	
45. SOURCES OF INFORMATION				46. PREPARED BY Thomason and Assoc. 47. ORGANIZATION Nashville, TN		SECTION	
RETURN THIS FORM WHEN COMPLETED TO: OFFICE OF HISTORIC PRESERVATION P.O. BOX 176 JEFFERSON CITY, MISSOURI 65102 PH. 314-751-5365				48. DATE 8/4/89		49. REVISION DATE(S)	

IF ADDITIONAL SPACE IS NEEDED, ATTACH SEPARATE SHEET(S) TO THIS FORM

Site No. \_\_\_\_\_

Section \_\_\_\_\_ Township \_\_\_\_\_ Range \_\_\_\_\_

Indicate part of section included in sketch map.


A 4x4 grid map with cardinal directions N, S, E, W. A vertical scale bar is on the left.

**THIS IS PROBABLY THE ONE MOST IMPORTANT PART OF THIS DATA FORM!**

***Please Attach a copy of a topographic map with the site marked on it.***



Property # 135/ 115 SW Main Street

42. Architectural Description: 2 story frame, 2 bay, Foursquare residence built ca. 1910. The house has a concrete foundation, hipped roof with asbestos shingles, interior brick chimneys, and weatherboard siding. The full width porch on the main facade has wood Doric columns resting on stuccoed piers. A portion of the porch has been enclosed with screen panels. The main entrance door is multi-light wood frame. Secondary double entrance doors of multi-light wood frame open onto enclosed section of porch. Above this on the second floor is a Palladian window with 1/1 light wood sash windows. Remaining windows are 1/1 and 8/1 light wood sash. To the rear facade is an enclosed sunporch with bracketed eaves, weatherboard exterior, and paired 3/1 vertical light wood sash windows.

43. History and Significance: This two-story Foursquare residence was built ca. 1910 and replaced an earlier frame residence at this location.

44. Description of Environment and Outbuildings: The residence located at 115 SW Main Street is sited on a rectangular urban lot in a residential area. To the rear is a 1 story frame, shed roof garage with bracketed eave, weatherboard siding, double wood panel doors and wood panel door.

45. Sources of Information: Sanborn maps.

JUNE 1927  
BONNETERRE  
MO.



115 Main Street SW











# MISSOURI OFFICE OF HISTORIC PRESERVATION

## ARCHITECTURAL/HISTORIC INVENTORY SURVEY FORM

1. NO. 136		4. PRESENT LOCAL NAME(S) OR DESIGNATION(S)		1. NO. 136	2. COUNTY St. Francois
2. COUNTY St. Francois		5. OTHER NAME(S)			
3. LOCATION OF NEGATIVES					
6. SPECIFIC LEGAL LOCATION TOWNSHIP _____ RANGE _____ SECTION _____ IF CITY OR TOWN, STREET ADDRESS 118 Main Street SW		16. THEMATIC CATEGORY		4. PRESENT LOCAL NAME(S) OR DESIGNATION(S) 118 Main Street SW	
7. CITY OR TOWN IF RURAL, VICINITY Bonne Terre		17. DATE(S) OR PERIOD ca. 1910			
8. DESCRIPTION OF LOCATION		18. STYLE OR DESIGN Foursquare			
		19. ARCHITECT OR ENGINEER			
		20. CONTRACTOR OR BUILDER			
		21. ORIGINAL USE, IF APPARENT Residence			
		22. PRESENT USE Residence			
		23. OWNERSHIP PUBLIC ( ) PRIVATE (X)			
		24. OWNER'S NAME AND ADDRESS IF KNOWN Jim Sowers same			
		25. OPEN TO PUBLIC? YES ( ) NO (X)			
9. COORDINATES UTM LAT _____ LONG _____		26. LOCAL CONTACT PERSON OR ORGANIZATION		5. OTHER NAME(S)	
10. SITE ( ) BUILDING (X) STRUCTURE ( ) OBJECT ( )		27. OTHER SURVEYS IN WHICH INCLUDED			
11. ON NATIONAL REGISTER? YES ( ) NO ( )		28. NO. OF STORIES 2.0			
12. IS IT ELIGIBLE? YES ( ) NO ( )		29. BASEMENT? YES (X) NO ( )			
13. PART OF ESTAB. HIST. DISTRICT? YES ( ) NO ( )		30. FOUNDATION MATERIAL Concrete			
14. DISTRICT POTENTIAL? YES ( ) NO ( )		31. WALL CONSTRUCTION Wood Frame			
15. NAME OF ESTABLISHED DISTRICT		32. ROOF TYPE AND MATERIAL Pyramidal/Composition			
		33. NO. OF BAYS FRONT 3 SIDE 4			
		34. WALL TREATMENT Weatherboard/Shingle			
		35. PLAN SHAPE Square			
42. FURTHER DESCRIPTION OF IMPORTANT FEATURES		36. CHANGES (EXPLAIN IN NO. 42) ADDITION ( ) ALTERED ( ) MOVED ( )		6. TOWNSHIP	RANGE
		37. CONDITION INTERIOR _____ EXTERIOR Good			
		38. PRESERVATION UNDERWAY? YES ( ) NO (X)			
		39. ENDANGERED? BY WHAT? YES ( ) NO (X)			
		40. VISIBLE FROM PUBLIC ROAD? YES (X) NO ( )			
		41. DISTANCE FROM AND FRONTAGE ON ROAD			
		PHOTO MUST BE PROVIDED			
43. HISTORY AND SIGNIFICANCE		46. PREPARED BY		SECTION	
44. DESCRIPTION OF ENVIRONMENT AND OUTBUILDINGS		47. ORGANIZATION			
45. SOURCES OF INFORMATION		48. DATE 8/4/89			
49. REVISION DATE(S)					

RETURN THIS FORM WHEN COMPLETED TO: OFFICE OF HISTORIC PRESERVATION  
P.O. BOX 176  
JEFFERSON CITY, MISSOURI 65102  
PH. 314-751-5365

IF ADDITIONAL SPACE IS NEEDED, ATTACH SEPARATE SHEET(S) TO THIS FORM

Site No. \_\_\_\_\_

Section \_\_\_\_\_ Township \_\_\_\_\_ Range \_\_\_\_\_

Indicate part of  
section included in  
sketch map.


A 4x4 grid map with cardinal directions N, S, E, W and a scale bar.

**Notes:**

**THIS IS PROBABLY THE ONE MOST IMPORTANT PART OF THIS DATA FORM!**

***Please Attach a copy of a topographic map with the site marked on it.***

Property # 136/ 118 SW Main Street

42. Architectural Description: 2 story frame, 3 bay, rectangular plan, ca. 1910 Foursquare residence. The house has a concrete foundation, pyramidal roof with composition shingles, interior brick chimneys, weatherboard siding exterior on the first story and wood shingles exterior on the second story. On the main (NE) facade is a 1 story porch with Tuscan columns and railing with square balusters. The main entrance is located in a projecting frame bay and has a multi-light glass and frame door. Windows are rectangular 1/1 light wood sash. Dividing the first and second floors is a wood belt course. At the roofline of the main facade is a hipped dormer with single light fixed windows. At the rear is a 2 story frame addition.

43. History and Significance: This residence was built ca. 1910 and replaced an earlier frame residence at this location. The building retains its original design and character.

44. Description of Environment and Outbuildings: The residence located at 118 SW Main Street is sited on a rectangular urban lot in a residential area. At the rear is a ca. 1940 1 story concrete block, gable roof garage.

45. Sources of Information: Sanborn Maps.



118 Main Street SW









# MISSOURI OFFICE OF HISTORIC PRESERVATION

## ARCHITECTURAL/HISTORIC INVENTORY SURVEY FORM

1. NO. <u>137</u>		4. PRESENT LOCAL NAME(S) OR DESIGNATION(S) <u>St. Peter's Episcopal Church</u>		1. NO.  137	
2. COUNTY <u>St. Francois</u>		5. OTHER NAME(S)			2. COUNTY  St. Francois
3. LOCATION OF NEGATIVES					
6. SPECIFIC LEGAL LOCATION TOWNSHIP _____ RANGE _____ SECTION _____ IF CITY OR TOWN, STREET ADDRESS <u>121 Main Street SW</u>		16. THEMATIC CATEGORY <u>Religion</u>		5. OTHER NAME(S)	
7. CITY OR TOWN IF RURAL, VICINITY <u>Bonne Terre</u>		17. DATE(S) OR PERIOD <u>ca. 1910</u>			6. TOWNSHIP  St. Francois
8. DESCRIPTION OF LOCATION		18. STYLE OR DESIGN <u>Gothic Revival</u>			
9. COORDINATES UTM LAT _____ LONG _____		19. ARCHITECT OR ENGINEER		8. SECTION  St. Francois	
10. SITE ( ) STRUCTURE ( ) BUILDING (X) OBJECT ( )		20. CONTRACTOR OR BUILDER			9. SECTION  St. Francois
11. ON NATIONAL REGISTER? YES ( ) NO ( )		21. ORIGINAL USE, IF APPARENT <u>Religious/Church</u>			
12. IS IT ELIGIBLE? YES ( ) NO ( )		22. PRESENT USE <u>Religious/Church</u>		11. SECTION  St. Francois	
13. PART OF ESTAB. HIST. DISTRICT? YES ( ) NO ( )		23. OWNERSHIP PUBLIC ( ) PRIVATE (X)			12. SECTION  St. Francois
14. DISTRICT POTENTIAL? YES ( ) NO ( )		24. OWNER'S NAME AND ADDRESS IF KNOWN <u>St. Peter's Episcopal Church</u> <u>121 Main Street SW</u>			
15. NAME OF ESTABLISHED DISTRICT		25. OPEN TO PUBLIC? YES (X) NO ( )		14. SECTION  St. Francois	
42. FURTHER DESCRIPTION OF IMPORTANT FEATURES		26. LOCAL CONTACT PERSON OR ORGANIZATION			15. SECTION  St. Francois
43. HISTORY AND SIGNIFICANCE		27. OTHER SURVEYS IN WHICH INCLUDED			
44. DESCRIPTION OF ENVIRONMENT AND OUTBUILDINGS		28. NO. OF STORIES <u>1.0</u>		17. SECTION  St. Francois	
45. SOURCES OF INFORMATION		29. BASEMENT? YES (X) NO ( ) <u>Below Grade</u>			18. SECTION  St. Francois
46. PREPARED BY <u>Thomason and Assoc.</u>		30. FOUNDATION MATERIAL <u>Concrete</u>			
47. ORGANIZATION <u>Nashville, TN</u>		31. WALL CONSTRUCTION <u>Hollow Core Concrete</u>		20. SECTION  St. Francois	
48. DATE <u>8/4/89</u>		32. ROOF TYPE AND MATERIAL <u>Gable/Asbestos</u>			21. SECTION  St. Francois
49. REVISION DATE(S)		33. NO. OF BAYS FRONT <u>2</u> SIDE <u>4</u>			
50. PHOTO MUST BE PROVIDED		34. WALL TREATMENT <u>Hollow Core Concrete</u>		23. SECTION  St. Francois	
51. DISTANCE FROM AND FRONTAGE ON ROAD		35. PLAN SHAPE <u>Rect.</u>			24. SECTION  St. Francois
52. VISIBILITY FROM PUBLIC ROAD? YES (X) NO ( )		36. CHANGES (EXPLAIN IN NO. 42) ADDITION ( ) ALTERED ( ) MOVED ( )			
53. CONDITION INTERIOR _____ EXTERIOR <u>Good</u>		37. PRESERVATION UNDERWAY? YES ( ) NO (X)		26. SECTION  St. Francois	
54. ENDANGERED? BY WHAT? YES ( ) NO (X)		38. ENDANGERED? BY WHAT? YES ( ) NO (X)			27. SECTION  St. Francois
55. DISTANCE FROM AND FRONTAGE ON ROAD		39. ENDANGERED? BY WHAT? YES ( ) NO (X)			
56. DISTANCE FROM AND FRONTAGE ON ROAD		40. VISIBILITY FROM PUBLIC ROAD? YES (X) NO ( )		29. SECTION  St. Francois	
57. DISTANCE FROM AND FRONTAGE ON ROAD		41. DISTANCE FROM AND FRONTAGE ON ROAD			30. SECTION  St. Francois
58. DISTANCE FROM AND FRONTAGE ON ROAD		42. DISTANCE FROM AND FRONTAGE ON ROAD			
59. DISTANCE FROM AND FRONTAGE ON ROAD		43. DISTANCE FROM AND FRONTAGE ON ROAD		32. SECTION  St. Francois	
60. DISTANCE FROM AND FRONTAGE ON ROAD		44. DISTANCE FROM AND FRONTAGE ON ROAD			33. SECTION  St. Francois
61. DISTANCE FROM AND FRONTAGE ON ROAD		45. DISTANCE FROM AND FRONTAGE ON ROAD			
62. DISTANCE FROM AND FRONTAGE ON ROAD		46. DISTANCE FROM AND FRONTAGE ON ROAD		35. SECTION  St. Francois	
63. DISTANCE FROM AND FRONTAGE ON ROAD		47. DISTANCE FROM AND FRONTAGE ON ROAD			36. SECTION  St. Francois
64. DISTANCE FROM AND FRONTAGE ON ROAD		48. DISTANCE FROM AND FRONTAGE ON ROAD			
65. DISTANCE FROM AND FRONTAGE ON ROAD		49. DISTANCE FROM AND FRONTAGE ON ROAD		38. SECTION  St. Francois	
66. DISTANCE FROM AND FRONTAGE ON ROAD		50. DISTANCE FROM AND FRONTAGE ON ROAD			39. SECTION  St. Francois
67. DISTANCE FROM AND FRONTAGE ON ROAD		51. DISTANCE FROM AND FRONTAGE ON ROAD			
68. DISTANCE FROM AND FRONTAGE ON ROAD		52. DISTANCE FROM AND FRONTAGE ON ROAD		41. SECTION  St. Francois	
69. DISTANCE FROM AND FRONTAGE ON ROAD		53. DISTANCE FROM AND FRONTAGE ON ROAD			42. SECTION  St. Francois
70. DISTANCE FROM AND FRONTAGE ON ROAD		54. DISTANCE FROM AND FRONTAGE ON ROAD			
71. DISTANCE FROM AND FRONTAGE ON ROAD		55. DISTANCE FROM AND FRONTAGE ON ROAD		44. SECTION  St. Francois	
72. DISTANCE FROM AND FRONTAGE ON ROAD		56. DISTANCE FROM AND FRONTAGE ON ROAD			45. SECTION  St. Francois
73. DISTANCE FROM AND FRONTAGE ON ROAD		57. DISTANCE FROM AND FRONTAGE ON ROAD			
74. DISTANCE FROM AND FRONTAGE ON ROAD		58. DISTANCE FROM AND FRONTAGE ON ROAD		47. SECTION  St. Francois	
75. DISTANCE FROM AND FRONTAGE ON ROAD		59. DISTANCE FROM AND FRONTAGE ON ROAD			48. SECTION  St. Francois
76. DISTANCE FROM AND FRONTAGE ON ROAD		60. DISTANCE FROM AND FRONTAGE ON ROAD			
77. DISTANCE FROM AND FRONTAGE ON ROAD		61. DISTANCE FROM AND FRONTAGE ON ROAD		50. SECTION  St. Francois	
78. DISTANCE FROM AND FRONTAGE ON ROAD		62. DISTANCE FROM AND FRONTAGE ON ROAD			51. SECTION  St. Francois
79. DISTANCE FROM AND FRONTAGE ON ROAD		63. DISTANCE FROM AND FRONTAGE ON ROAD			
80. DISTANCE FROM AND FRONTAGE ON ROAD		64. DISTANCE FROM AND FRONTAGE ON ROAD		53. SECTION  St. Francois	
81. DISTANCE FROM AND FRONTAGE ON ROAD		65. DISTANCE FROM AND FRONTAGE ON ROAD			54. SECTION  St. Francois
82. DISTANCE FROM AND FRONTAGE ON ROAD		66. DISTANCE FROM AND FRONTAGE ON ROAD			
83. DISTANCE FROM AND FRONTAGE ON ROAD		67. DISTANCE FROM AND FRONTAGE ON ROAD		56. SECTION  St. Francois	
84. DISTANCE FROM AND FRONTAGE ON ROAD		68. DISTANCE FROM AND FRONTAGE ON ROAD			57. SECTION  St. Francois
85. DISTANCE FROM AND FRONTAGE ON ROAD		69. DISTANCE FROM AND FRONTAGE ON ROAD			
86. DISTANCE FROM AND FRONTAGE ON ROAD		70. DISTANCE FROM AND FRONTAGE ON ROAD		59. SECTION  St. Francois	
87. DISTANCE FROM AND FRONTAGE ON ROAD		71. DISTANCE FROM AND FRONTAGE ON ROAD			60. SECTION  St. Francois
88. DISTANCE FROM AND FRONTAGE ON ROAD		72. DISTANCE FROM AND FRONTAGE ON ROAD			
89. DISTANCE FROM AND FRONTAGE ON ROAD		73. DISTANCE FROM AND FRONTAGE ON ROAD		62. SECTION  St. Francois	
90. DISTANCE FROM AND FRONTAGE ON ROAD		74. DISTANCE FROM AND FRONTAGE ON ROAD			63. SECTION  St. Francois
91. DISTANCE FROM AND FRONTAGE ON ROAD		75. DISTANCE FROM AND FRONTAGE ON ROAD			
92. DISTANCE FROM AND FRONTAGE ON ROAD		76. DISTANCE FROM AND FRONTAGE ON ROAD		65. SECTION  St. Francois	
93. DISTANCE FROM AND FRONTAGE ON ROAD		77. DISTANCE FROM AND FRONTAGE ON ROAD			66. SECTION  St. Francois
94. DISTANCE FROM AND FRONTAGE ON ROAD		78. DISTANCE FROM AND FRONTAGE ON ROAD			
95. DISTANCE FROM AND FRONTAGE ON ROAD		79. DISTANCE FROM AND FRONTAGE ON ROAD		68. SECTION  St. Francois	
96. DISTANCE FROM AND FRONTAGE ON ROAD		80. DISTANCE FROM AND FRONTAGE ON ROAD			69. SECTION  St. Francois
97. DISTANCE FROM AND FRONTAGE ON ROAD		81. DISTANCE FROM AND FRONTAGE ON ROAD			
98. DISTANCE FROM AND FRONTAGE ON ROAD		82. DISTANCE FROM AND FRONTAGE ON ROAD		71. SECTION  St. Francois	
99. DISTANCE FROM AND FRONTAGE ON ROAD		83. DISTANCE FROM AND FRONTAGE ON ROAD			72. SECTION  St. Francois
100. DISTANCE FROM AND FRONTAGE ON ROAD		84. DISTANCE FROM AND FRONTAGE ON ROAD			
101. DISTANCE FROM AND FRONTAGE ON ROAD		85. DISTANCE FROM AND FRONTAGE ON ROAD		74. SECTION  St. Francois	
102. DISTANCE FROM AND FRONTAGE ON ROAD		86. DISTANCE FROM AND FRONTAGE ON ROAD			75. SECTION  St. Francois
103. DISTANCE FROM AND FRONTAGE ON ROAD		87. DISTANCE FROM AND FRONTAGE ON ROAD			
104. DISTANCE FROM AND FRONTAGE ON ROAD		88. DISTANCE FROM AND FRONTAGE ON ROAD		77. SECTION  St. Francois	
105. DISTANCE FROM AND FRONTAGE ON ROAD		89. DISTANCE FROM AND FRONTAGE ON ROAD			78. SECTION  St. Francois
106. DISTANCE FROM AND FRONTAGE ON ROAD		90. DISTANCE FROM AND FRONTAGE ON ROAD			
107. DISTANCE FROM AND FRONTAGE ON ROAD		91. DISTANCE FROM AND FRONTAGE ON ROAD		80. SECTION  St. Francois	
108. DISTANCE FROM AND FRONTAGE ON ROAD		92. DISTANCE FROM AND FRONTAGE ON ROAD			81. SECTION  St. Francois
109. DISTANCE FROM AND FRONTAGE ON ROAD		93. DISTANCE FROM AND FRONTAGE ON ROAD			
110. DISTANCE FROM AND FRONTAGE ON ROAD		94. DISTANCE FROM AND FRONTAGE ON ROAD		83. SECTION  St. Francois	
111. DISTANCE FROM AND FRONTAGE ON ROAD		95. DISTANCE FROM AND FRONTAGE ON ROAD			84. SECTION  St. Francois
112. DISTANCE FROM AND FRONTAGE ON ROAD		96. DISTANCE FROM AND FRONTAGE ON ROAD			
113. DISTANCE FROM AND FRONTAGE ON ROAD		97. DISTANCE FROM AND FRONTAGE ON ROAD		86. SECTION  St. Francois	
114. DISTANCE FROM AND FRONTAGE ON ROAD		98. DISTANCE FROM AND FRONTAGE ON ROAD			87. SECTION  St. Francois
115. DISTANCE FROM AND FRONTAGE ON ROAD		99. DISTANCE FROM AND FRONTAGE ON ROAD			
116. DISTANCE FROM AND FRONTAGE ON ROAD		100. DISTANCE FROM AND FRONTAGE ON ROAD		89. SECTION  St. Francois	
117. DISTANCE FROM AND FRONTAGE ON ROAD		101. DISTANCE FROM AND FRONTAGE ON ROAD			90. SECTION  St. Francois
118. DISTANCE FROM AND FRONTAGE ON ROAD		102. DISTANCE FROM AND FRONTAGE ON ROAD			
119. DISTANCE FROM AND FRONTAGE ON ROAD		103. DISTANCE FROM AND FRONTAGE ON ROAD		92. SECTION  St. Francois	
120. DISTANCE FROM AND FRONTAGE ON ROAD		104. DISTANCE FROM AND FRONTAGE ON ROAD			93. SECTION  St. Francois
121. DISTANCE FROM AND FRONTAGE ON ROAD		105. DISTANCE FROM AND FRONTAGE ON ROAD			
122. DISTANCE FROM AND FRONTAGE ON ROAD		106. DISTANCE FROM AND FRONTAGE ON ROAD		95. SECTION  St. Francois	
123. DISTANCE FROM AND FRONTAGE ON ROAD		107. DISTANCE FROM AND FRONTAGE ON ROAD			96. SECTION  St. Francois
124. DISTANCE FROM AND FRONTAGE ON ROAD		108. DISTANCE FROM AND FRONTAGE ON ROAD			
125. DISTANCE FROM AND FRONTAGE ON ROAD		109. DISTANCE FROM AND FRONTAGE ON ROAD		98. SECTION  St. Francois	
126. DISTANCE FROM AND FRONTAGE ON ROAD		110. DISTANCE FROM AND FRONTAGE ON ROAD			99. SECTION  St. Francois
127. DISTANCE FROM AND FRONTAGE ON ROAD		111. DISTANCE FROM AND FRONTAGE ON ROAD			
128. DISTANCE FROM AND FRONTAGE ON ROAD		112. DISTANCE FROM AND FRONTAGE ON ROAD		101. SECTION  St. Francois	
129. DISTANCE FROM AND FRONTAGE ON ROAD		113. DISTANCE FROM AND FRONTAGE ON ROAD			102. SECTION  St. Francois
130. DISTANCE FROM AND FRONTAGE ON ROAD		114. DISTANCE FROM AND FRONTAGE ON ROAD			
131. DISTANCE FROM AND FRONTAGE ON ROAD		115. DISTANCE FROM AND FRONTAGE ON ROAD		104. SECTION  St. Francois	
132. DISTANCE FROM AND FRONTAGE ON ROAD		116. DISTANCE FROM AND FRONTAGE ON ROAD			105. SECTION  St. Francois
133. DISTANCE FROM AND FRONTAGE ON ROAD		117. DISTANCE FROM AND FRONTAGE ON ROAD			
134. DISTANCE FROM AND FRONTAGE ON ROAD		118. DISTANCE FROM AND FRONTAGE ON ROAD		107. SECTION  St. Francois	
135. DISTANCE FROM AND FRONTAGE ON ROAD		119. DISTANCE FROM AND FRONTAGE ON ROAD			108. SECTION  St. Francois
136. DISTANCE FROM AND FRONTAGE ON ROAD		120. DISTANCE FROM AND FRONTAGE ON ROAD			
137. DISTANCE FROM AND FRONTAGE ON ROAD		121. DISTANCE FROM AND FRONTAGE ON ROAD		110. SECTION  St. Francois	
138. DISTANCE FROM AND FRONTAGE ON ROAD		122. DISTANCE FROM AND FRONTAGE ON ROAD			111. SECTION  St. Francois
139. DISTANCE FROM AND FRONTAGE ON ROAD		123. DISTANCE FROM AND FRONTAGE ON ROAD			
140. DISTANCE FROM AND FRONTAGE ON ROAD		124. DISTANCE FROM AND FRONTAGE ON ROAD		113. SECTION  St. Francois	
141. DISTANCE FROM AND FRONTAGE ON ROAD		125. DISTANCE FROM AND FRONTAGE ON ROAD			114. SECTION  St. Francois
142. DISTANCE FROM AND FRONTAGE ON ROAD		126. DISTANCE FROM AND FRONTAGE ON ROAD			
143. DISTANCE FROM AND FRONTAGE ON ROAD		127. DISTANCE FROM AND FRONTAGE ON ROAD		116. SECTION  St. Francois	

Site No. \_\_\_\_\_

Section \_\_\_\_\_ Township \_\_\_\_\_ Range \_\_\_\_\_

**N**


**W**

**E**

**S**

**THIS IS PROBABLY THE ONE MOST IMPORTANT PART OF THIS DATA FORM!**

***Please Attach a copy of a topographic map with the site marked on it.***



Property # 137/ 121 SW Main Street - St. Peter's Episcopal Church

42. Architectural Description: 1 story, 2 bay, hollow core concrete, rectangular plan, Gothic Revival church built ca. 1910. The church has a concrete foundation and gable roof with asbestos shingles. On the main facade is a corner entrance tower with crenellated parapet, open bell area, full height corner buttresses, and a 1/1 light wood sash window. The entrance has a gable front hood supported by large corner kneebraces. The main entrance door is wood frame with pointed arched transom above. Also on the main facade is a large pointed arched stained glass window. On the side facades are 1/1 light wood sash windows separated by full height buttresses between windows and at corners.

43. History and Significance: The St. Peters Episcopal Church was organized in 1910 and the present church building was constructed in 1910 or 1911. Miss Emily Conover helped to organize the church which has had a small congregation since its construction. The building is of hollow core concrete block construction and was built with Gothic influences. The church continues to serve the local congregation.

44. Description of Environment and Outbuildings: St. Peter's Episcopal Church located at 121 SW Main Street is sited on a rectangular urban lot in a residential area.


45. Sources of Information: "Bonne Terre - The First Hundred Years and More."



JUNE 1927  
**BONNE TERRE**  
 MO.



St. Peter's Episcopal Church  
 121 Main Street SW









**MISSOURI OFFICE OF HISTORIC PRESERVATION**  
**ARCHITECTURAL/HISTORIC INVENTORY SURVEY FORM**

1. NO. 103		4. PRESENT LOCAL NAME(S) OR DESIGNATION(S) Sparks Funeral Home		1. NO. 103 2. COUNTY St. Francois 4. PRESENT LOCAL NAME(S) OR DESIGNATION(S) Sparks Funeral Home 6. TOWNSHIP RANGE SECTION
2. COUNTY St. Francois		5. OTHER NAME(S) Dr. Turley House		
3. LOCATION OF NEGATIVES				
6. SPECIFIC LEGAL LOCATION TOWNSHIP _____ RANGE _____ SECTION _____ IF CITY OR TOWN, STREET ADDRESS 11 South Long Street		16. THEMATIC CATEGORY Medicine		28. NO. OF STORIES 2.5 29. BASEMENT? YES (X) NO ( ) 30. FOUNDATION MATERIAL Stone 31. WALL CONSTRUCTION Brick 32. ROOF TYPE AND MATERIAL Hipped/Composition 33. NO. OF BAYS FRONT 5 SIDE 6 34. WALL TREATMENT Stretcher Bond Brick 35. PLAN SHAPE Rear Ell 36. CHANGES (EXPLAIN IN NO. 42) ADDITION (X) ALTERED (X) MOVED ( ) 37. CONDITION INTERIOR Good EXTERIOR Good 38. PRESERVATION UNDERWAY? YES ( ) NO (X) 39. ENDANGERED? BY WHAT? YES ( ) NO (X) 40. VISIBLE FROM PUBLIC ROAD? YES (X) NO ( ) 41. DISTANCE FROM AND FRONTAGE ON ROAD
7. CITY OR TOWN IF RURAL, VICINITY Bonne Terre		17. DATE(S) OR PERIOD 1907-1908		
8. DESCRIPTION OF LOCATION		18. STYLE OR DESIGN Colonial Revival		
		19. ARCHITECT OR ENGINEER		
		20. CONTRACTOR OR BUILDER Dr. Lee Turley		
		21. ORIGINAL USE, IF APPARENT Residence		
		22. PRESENT USE Funeral Home		
		23. OWNERSHIP PUBLIC ( ) PRIVATE (X)		
		24. OWNER'S NAME AND ADDRESS IF KNOWN Sophia Sparks 11 South Long Street		
9. COORDINATES UTM LAT LONG		25. OPEN TO PUBLIC? YES (X) NO ( )		
10. SITE ( ) STRUCTURE ( ) BUILDING (X) OBJECT ( )		26. LOCAL CONTACT PERSON OR ORGANIZATION		
11. ON NATIONAL REGISTER? YES ( ) NO ( )		27. OTHER SURVEYS IN WHICH INCLUDED		
12. IS IT ELIGIBLE? YES ( ) NO ( )				
13. PART OF ESTAB. YES ( ) HIST. DISTRICT? NO ( )				
14. DISTRICT YES ( ) POTENTIAL? NO ( )				
15. NAME OF ESTABLISHED DISTRICT				
42. FURTHER DESCRIPTION OF IMPORTANT FEATURES		PHOTO MUST BE PROVIDED		5. OTHER NAME(S) Dr. Turley House
43. HISTORY AND SIGNIFICANCE				
44. DESCRIPTION OF ENVIRONMENT AND OUTBUILDINGS				RANGE
45. SOURCES OF INFORMATION		46. PREPARED BY Thomason and Assoc. 47. ORGANIZATION Nashville, TN 48. DATE 8/4/89 49. REVISION DATE(S)		
RETURN THIS FORM WHEN COMPLETED TO: OFFICE OF HISTORIC PRESERVATION P.O. BOX 176 JEFFERSON CITY, MISSOURI 65102 PH. 314-751-5365				SECTION



Site No. \_\_\_\_\_

Indicate the chief topographical features, such as streams and elevations. Also indicate houses and roads. Indicate the site location by enclosing the site area with dotted line. Note scale of map and portion of section included in sketch map. Include drawings, photographs, etc. on additional pages.

Indicate part of section included in sketch map.


A 4x4 grid map. The grid is composed of 16 squares. The cardinal directions are labeled: 'N' at the top center, 'S' at the bottom center, 'E' on the right side, and 'W' on the left side. A scale bar is located on the left side, consisting of a vertical line with four segments, each labeled '100' at the top, '200' at the second segment, '300' at the third segment, and '400' at the bottom.

**Notes:**

**THIS IS PROBABLY THE ONE MOST IMPORTANT PART OF THIS DATA FORM!**

***Please Attach a copy of a topographic map with the site marked on it.***

Property # 103/ 11 S. Long Street

42. Architectural Description: 2 1/2 story brick, 5 bay, residence with Colonial Revival influences built in 1907-08. The house has a 2 story frame ca. 1950 addition at the northwest corner and a 1 story ca. 1950 attached carport on the south facade. On the main (E) facade is a 1 story full width porch added ca. 1960 with Tuscan columns and a wrought iron railing. The main entrance has an original single light glass and wood panelled door. Above the door is a rectangular single light transom. Flanking the door are engaged Doric colonettes and single light sidelights. Above the sidelights are single light corner lights. Windows are original 1/1 light rectangular wood sash set within segmental arches and have stone sills. Above the main door is a pediment and urn added ca. 1960. On the north and south facades are 2 story polygonal bays. At the roofline are gable dormers with 1/1 light wood sash windows. The house has 2 exterior and 1 interior chimney. An entrance on the south facade has ca. 1960 frame doors.

43. History and Significance: Dr. Lee Turley purchased this property in 1892 and constructed a frame residence on this site. This building was later moved to a new location and in 1907 and 1908, Turley constructed this two-story brick structure as his residence and office. Dr. Turley received his medical degree in 1890 from the Missouri School of Medicine and came to Bonne Terre soon after. Turley was one of the town's best known citizens and he served as mayor from 1918 to 1920. Turley practiced medicine in Bonne Terre until his death in 1935. His residence is one of the largest brick structures built in Bonne Terre. In 1953, the building was converted to a funeral home and remodeled.

44. Description of Environment and Outbuildings: The Sparks Funeral Home located at 11 South Long Street is sited on a rectangular urban lot at the northwest corner of South Long Street and Johnson Street.

45. Sources of Information: "Bonne Terre - The First Hundred Years and More."

JUNE 1947  
BOHNE TERRE  
MO.

BUCHANAN AV.

13

PROTESTANT  
CHURCH  
SOUTH LAM  
W. & S. S. S. S. S.

MAPLE

(WEST)

LONG

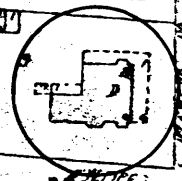
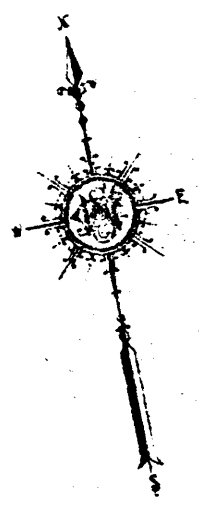
GRAVE ST

W. SCHOOL

W. JOHNSON

6

2



11 South Long Street



# MISSOURI OFFICE OF HISTORIC PRESERVATION

## ARCHITECTURAL/HISTORIC INVENTORY SURVEY FORM

1. NO. 104		4. PRESENT LOCAL NAME(S) OR DESIGNATION(S) Norwine Residence		1. NO. 104 2. COUNTY St. Francois 4. PRESENT LOCAL NAME(S) OR DESIGNATION(S) Norwine Residence
2. COUNTY St. Francois		5. OTHER NAME(S)		
3. LOCATION OF NEGATIVES				
6. SPECIFIC LEGAL LOCATION TOWNSHIP _____ RANGE _____ SECTION _____ IF CITY OR TOWN, STREET ADDRESS 105 South Long Street		16. THEMATIC CATEGORY		2. COUNTY St. Francois 4. PRESENT LOCAL NAME(S) OR DESIGNATION(S) Norwine Residence
7. CITY OR TOWN IF RURAL, VICINITY Bonne Terre		17. DATE(S) OR PERIOD ca. 1910		
8. DESCRIPTION OF LOCATION		18. STYLE OR DESIGN Foursquare		
		19. ARCHITECT OR ENGINEER		
		20. CONTRACTOR OR BUILDER C.L. Norwine		
		21. ORIGINAL USE, IF APPARENT Residence		
		22. PRESENT USE Residence		
		23. OWNERSHIP PUBLIC ( ) PRIVATE (X)		
		24. OWNER'S NAME AND ADDRESS IF KNOWN Medley M. & Flora Mae Bryan 105 South Long Street		
		25. OPEN TO PUBLIC? YES ( ) NO (X)		
9. COORDINATES UTM LAT LONG		26. LOCAL CONTACT PERSON OR ORGANIZATION		2. COUNTY St. Francois 4. PRESENT LOCAL NAME(S) OR DESIGNATION(S) Norwine Residence
10. SITE ( ) STRUCTURE ( ) BUILDING (X) OBJECT ( )		27. OTHER SURVEYS IN WHICH INCLUDED		
11. ON NATIONAL REGISTER? YES ( ) NO ( )		28. NO. OF STORIES 2.5		
12. IS IT ELIGIBLE? YES ( ) NO ( )		29. BASEMENT? YES (X) NO ( )		
13. PART OF ESTAB. HIST. DISTRICT? YES ( ) NO ( )		30. FOUNDATION MATERIAL Concrete		
14. DISTRICT POTENTIAL? YES ( ) NO ( )		31. WALL CONSTRUCTION Wood Frame		
15. NAME OF ESTABLISHED DISTRICT		32. ROOF TYPE AND MATERIAL Pyramidal/Compositi		
		33. NO. OF BAYS FRONT 3 SIDE 3		
		34. WALL TREATMENT Asbestos Siding		
		35. PLAN SHAPE Foursquare		
42. FURTHER DESCRIPTION OF IMPORTANT FEATURES		36. CHANGES (EXPLAIN IN NO. 42) ADDITION ( ) ALTERED ( ) MOVED ( )		2. COUNTY St. Francois 4. PRESENT LOCAL NAME(S) OR DESIGNATION(S) Norwine Residence
		37. CONDITION INTERIOR _____ EXTERIOR Good		
		38. PRESERVATION UNDERWAY? YES ( ) NO (X)		
		39. ENDANGERED? BY WHAT? YES ( ) NO (X)		
		40. VISIBLE FROM PUBLIC ROAD? YES (X) NO ( )		
		41. DISTANCE FROM AND FRONTAGE ON ROAD		
		PHOTO MUST BE PROVIDED		
43. HISTORY AND SIGNIFICANCE		45. SOURCES OF INFORMATION		6. TOWNSHIP RANGE SECTION
44. DESCRIPTION OF ENVIRONMENT AND OUTBUILDINGS		46. PREPARED BY Thomason and Assoc.		
		47. ORGANIZATION Nashville, Tenn.		
45. SOURCES OF INFORMATION		48. DATE 8/4/89		6. TOWNSHIP RANGE SECTION
		49. REVISION DATE(S)		
RETURN THIS FORM WHEN COMPLETED TO: OFFICE OF HISTORIC PRESERVATION P.O. BOX 176 JEFFERSON CITY, MISSOURI 65102 PH. 314-751-5365				

IF ADDITIONAL SPACE IS NEEDED, ATTACH SEPARATE SHEET(S) TO THIS FORM



Site No. \_\_\_\_\_

Section \_\_\_\_\_ Township \_\_\_\_\_ Range \_\_\_\_\_

**N**


W

**E**

**S**

**THIS IS PROBABLY THE ONE MOST IMPORTANT PART OF THIS DATA FORM!**

***Please Attach*** a copy of a topographic map with the site marked on it.

Property # 104/ 105 S. Long Street

42. Architectural Description: 2 1/2 story frame, 3 bay, Foursquare residence built ca. 1910. The house has a concrete foundation, pyramidal roof with composition shingles, interior and exterior brick chimneys, and asbestos shingle exterior. At the roofline of the main facade is a hipped roof dormer with 4 fixed light diamond paned windows. The full width shed roof porch wraps around the main and right side facades. The porch has wood columns with terra cotta Corinthian capitals which rest on brick piers and a wood railing. Entrance door is original glass light and frame with sidelights and divided transom. Windows are 1/1 light wood sash and 1/1 light diamond paned wood sash. On the left side facade is a projecting polygonal bay with 1/1 light wood sash windows. On the right side facade is a hipped roof dormer with 4 fixed light diamond paned windows. On the first floor is a projecting square bay with 1/1 light diamond paned wood sash windows. At the rear facade is an enclosed shed roof porch.

43. History and Significance: This residence was built ca. 1910 by C.L. Norwine and was later owned by the St. Joe Lead Company. The present owners purchased the property in 1952. The house is an excellent example of the Colonial Revival Foursquare style.

44. Description of Environment and Outbuildings: The residence located at 105 South Long Street is sited on a rectangular urban lot in a residential area.

45. Sources of Information: Present Owner.



JUNE 1927  
BONNE TERRE  
MO.

10  
WEST ST.

2  
ST. JOSEPH ST.

N. DIVISION

3

ST. JOSEPH ST.

S. DIVISION

105 South Long Street

3

5

8

9

6

11

12

13

13

4

12

ST. JOSEPH

GROVE

W. SCHOOL

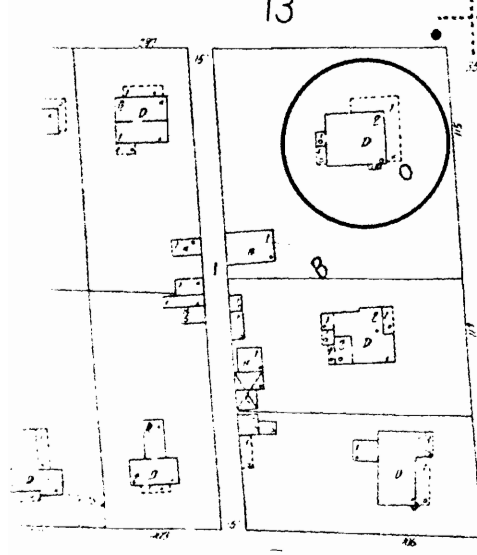
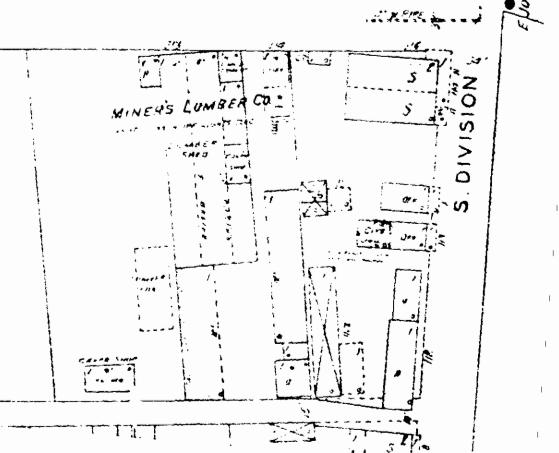
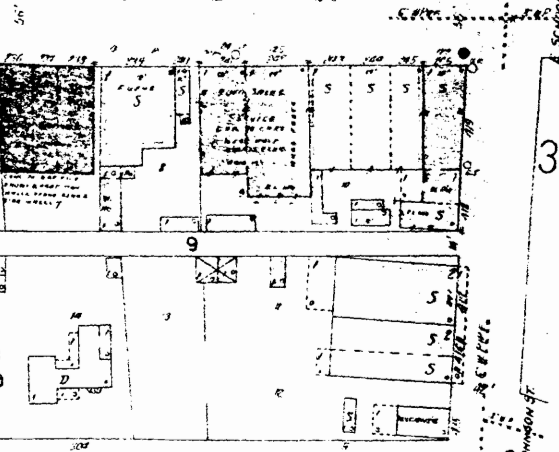
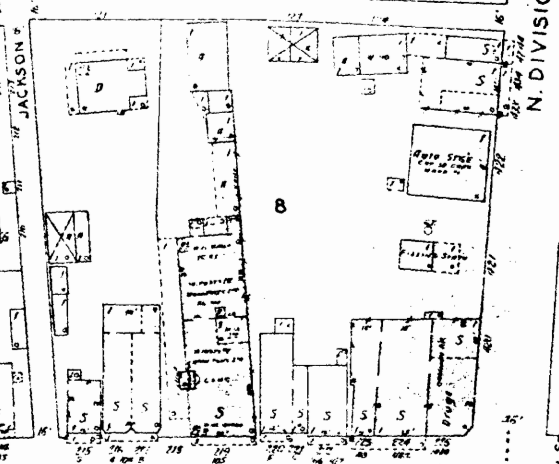
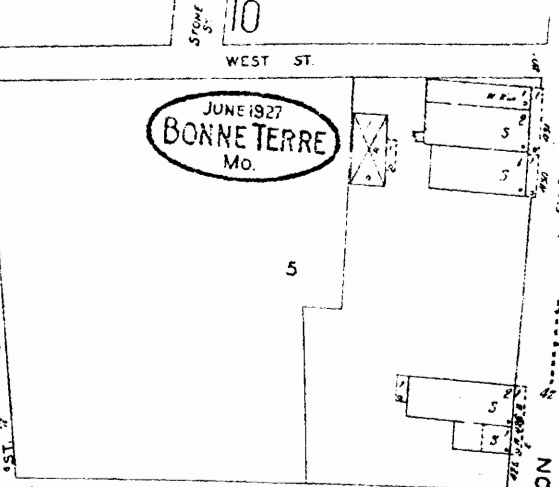
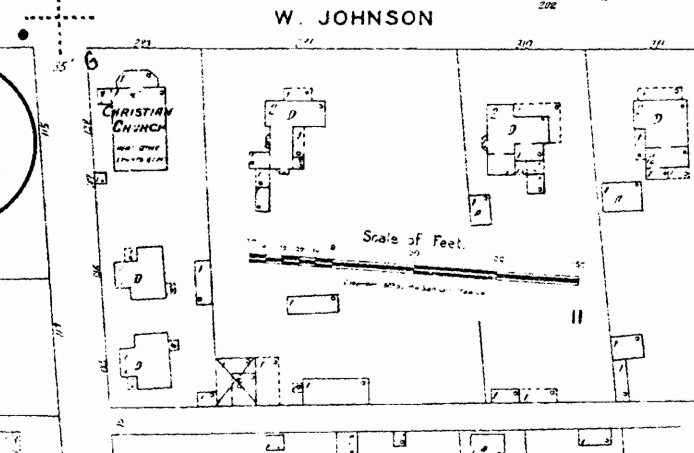
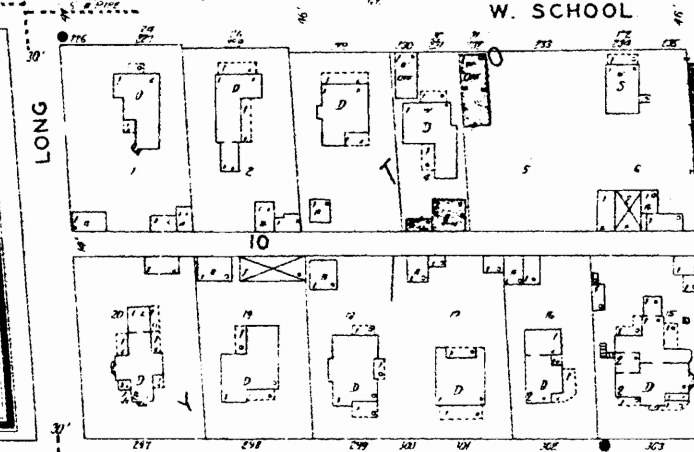
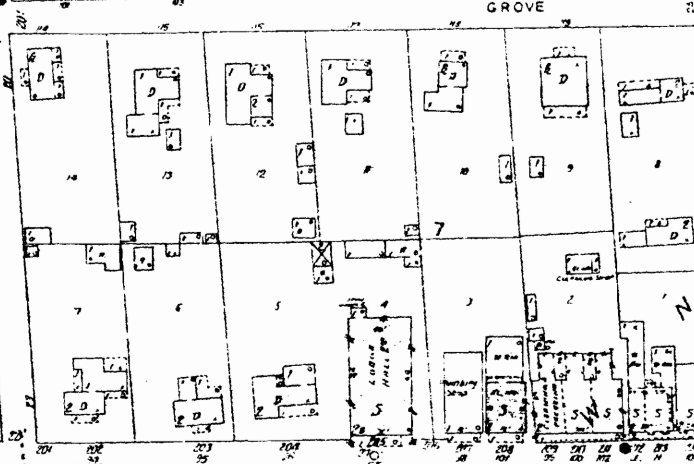
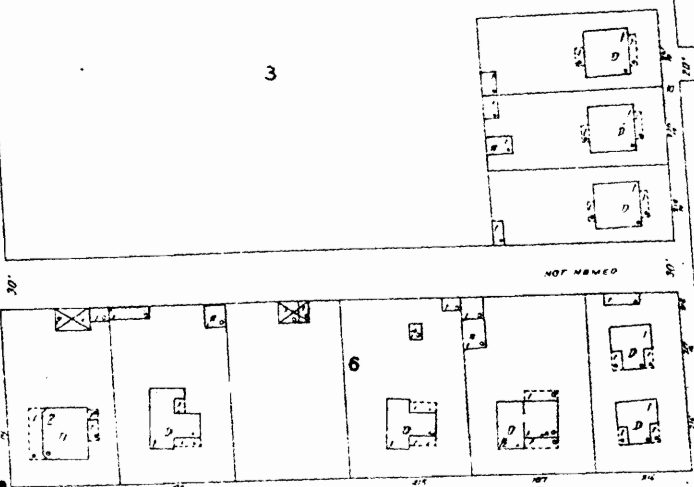
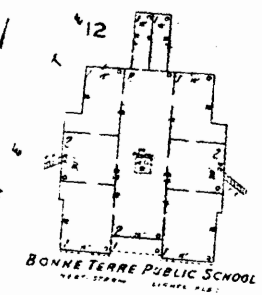
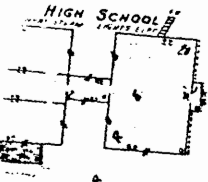
W. JOHNSON

LONG

CHRISTIAN CHURCH

MINER'S LUMBER CO.

Scale of Feet.





# MISSOURI OFFICE OF HISTORIC PRESERVATION

## ARCHITECTURAL/HISTORIC INVENTORY SURVEY FORM

1. NO. <u>105</u>		4. PRESENT LOCAL NAME(S) OR DESIGNATION(S)		1. NO.  105	
2. COUNTY <u>St. Francois</u>		5. OTHER NAME(S)			2. COUNTY  St. Francois
3. LOCATION OF NEGATIVES					
6. SPECIFIC LEGAL LOCATION TOWNSHIP _____ RANGE _____ SECTION _____ IF CITY OR TOWN, STREET ADDRESS <u>119 South Long Street</u>		16. THEMATIC CATEGORY		4. PRESENT LOCAL NAME(S) OR DESIGNATION(S)  119 South Long Street	
7. CITY OR TOWN IF RURAL, VICINITY <u>Bonne Terre</u>		17. DATE(S) OR PERIOD <u>ca. 1905</u>			
8. DESCRIPTION OF LOCATION		18. STYLE OR DESIGN <u>T-Plan</u>			
		19. ARCHITECT OR ENGINEER			
		20. CONTRACTOR OR BUILDER			
		21. ORIGINAL USE, IF APPARENT <u>Residence</u>			
22. PRESENT USE <u>Residence</u>		28. NO. OF STORIES <u>2.0</u>			2. COUNTY  St. Francois
23. OWNERSHIP PUBLIC ( ) PRIVATE (X)		29. BASEMENT? YES (X) NO ( )			
24. OWNER'S NAME AND ADDRESS IF KNOWN <u>Robert Blanton</u> <u>same</u>		30. FOUNDATION MATERIAL <u>Stone</u>			
25. OPEN TO PUBLIC? YES ( ) NO (X)		31. WALL CONSTRUCTION <u>Wood Frame</u>			
26. LOCAL CONTACT PERSON OR ORGANIZATION		32. ROOF TYPE AND MATERIAL <u>Gable/Composition</u>			
27. OTHER SURVEYS IN WHICH INCLUDED		33. NO. OF BAYS FRONT <u>4</u> SIDE <u>2</u>			
28. CHANGES (EXPLAIN IN NO. 42) ALTERED (X) MOVED ( )		34. WALL TREATMENT <u>Asbestos Shingle</u>			
29. PLAN SHAPE <u>T-Plan</u>		35. CONDITION INTERIOR _____ EXTERIOR <u>Good</u>			
30. PRESERVATION UNDERWAY? YES ( ) NO (X)		36. ENDANGERED? BY WHAT? YES ( ) NO (X)			
31. VISIBLE FROM PUBLIC ROAD? YES (X) NO ( )		32. DISTANCE FROM AND FRONTAGE ON ROAD			
33. NAME OF ESTABLISHED DISTRICT		<div style="border: 2px solid black; padding: 20px; width: 100%;">             PHOTO MUST  BE PROVIDED           </div>		5. OTHER NAME(S)	
42. FURTHER DESCRIPTION OF IMPORTANT FEATURES					
43. HISTORY AND SIGNIFICANCE				6. TOWNSHIP	
44. DESCRIPTION OF ENVIRONMENT AND OUTBUILDINGS					
45. SOURCES OF INFORMATION				RANGE	
46. PREPARED BY <u>Thompson and Assoc.</u>					
47. ORGANIZATION <u>Nashville, TN</u>				SECTION	
48. DATE <u>8/4/89</u> 49. REVISION DATE(S)					

RETURN THIS FORM WHEN COMPLETED TO: OFFICE OF HISTORIC PRESERVATION  
P.O. BOX 176  
JEFFERSON CITY, MISSOURI 65102  
PH. 314-751-5365

IF ADDITIONAL SPACE IS NEEDED, ATTACH  
SEPARATE SHEET(S) TO THIS FORM



Site No. \_\_\_\_\_

Indicate the chief topographical features, such as streams and elevations. Also indicate houses and roads. Indicate the site location by enclosing the site area with dotted line. Note scale of map and portion of section included in sketch map. Include drawings, photographs, etc. on additional pages.

**Indicate part of  
section included in  
sketch map.**


A 4x4 grid with cardinal directions N, S, E, W and a scale bar.

**Notes:**

**THIS IS PROBABLY THE ONE MOST IMPORTANT PART OF THIS DATA FORM!**

***Please Attach*** a copy of a topographic map with the site marked on it.

Property # 105/ 119 S. Long Street

42. Architectural Description: 2 story frame, 4 bay, T-Plan residence built ca. 1905. The house has a stone foundation, gable roof with composition shingles, and asbestos shingle exterior. The main entrance has a gable entry porch with paired Tuscan columns. The main entrance has a single light glass and frame door. Windows are original 1/1 and 2/2 rectangular wood sash. On the projecting bay of the main facade is a 1 story bay window with three 1/1 light wood sash windows. At the southeast corner is a 1 story bay window with three 1/1 light wood sash windows.

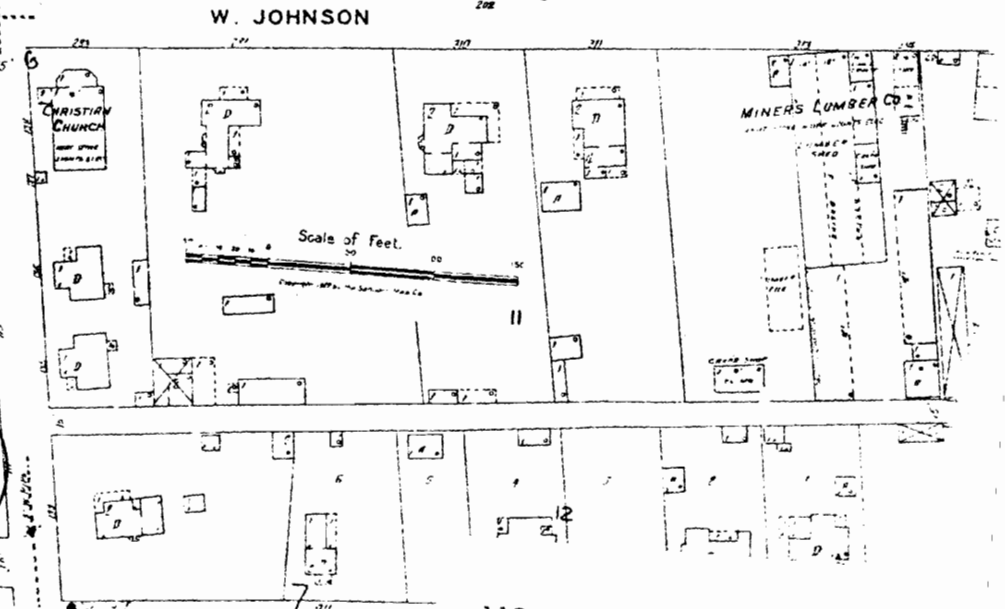
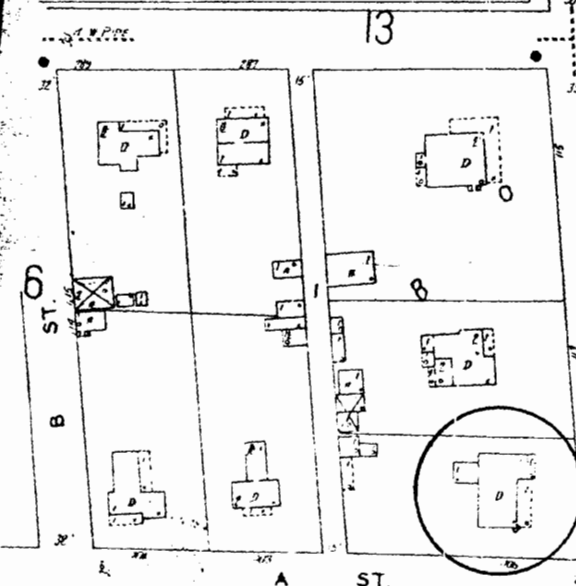
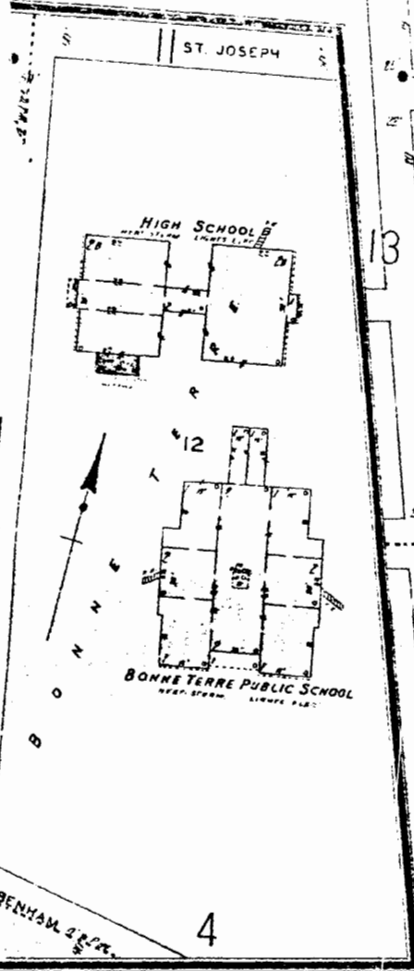
43. History and Significance: This residence was built ca. 1905 and is a good example of a two-story frame T-plan house.

44. Description of Environment and Outbuildings: The residence located at 119 South Long Street is sited on a rectangular urban lot at the northwest corner of A Street and Long Street. At the rear is a ca. 1930 1 story frame, gable roof garage.

45. Sources of Information: Sanborn Maps.



JUNE 1927  
BONNE TERRE  
MO.



119 South Long Street



# MISSOURI OFFICE OF HISTORIC PRESERVATION

## ARCHITECTURAL/HISTORIC INVENTORY SURVEY FORM

2FAS001-175

1. NO. 106		4. PRESENT LOCAL NAME(S) OR DESIGNATION(S) Hose House No. 5		1. NO. 106	
2. COUNTY St. Francois		5. OTHER NAME(S) Fire Station			2. COUNTY St. Francois
3. LOCATION OF NEGATIVES					
6. SPECIFIC LEGAL LOCATION TOWNSHIP _____ RANGE _____ SECTION _____ IF CITY OR TOWN, STREET ADDRESS 200 Block Long Street		16. THEMATIC CATEGORY		5. OTHER NAME(S)	
7. CITY OR TOWN IF RURAL, VICINITY Bonne Terre		17. DATE(S) OR PERIOD ca. 1900			6. TOWNSHIP
8. DESCRIPTION OF LOCATION		18. STYLE OR DESIGN 20th Century Vernacular			
9. COORDINATES UTM LAT _____ LONG _____		19. ARCHITECT OR ENGINEER		SECTION	
10. SITE ( ) STRUCTURE ( ) BUILDING (X) OBJECT ( )		20. CONTRACTOR OR BUILDER			
11. ON NATIONAL REGISTER? YES ( ) NO ( )		21. ORIGINAL USE, IF APPARENT Fire Station			
12. IS IT ELIGIBLE? YES ( ) NO ( )		22. PRESENT USE Storage			
13. PART OF ESTAB. HIST. DISTRICT? YES ( ) NO ( )		23. OWNERSHIP PUBLIC ( ) PRIVATE (X)			
14. DISTRICT POTENTIAL? YES ( ) NO ( )		24. OWNER'S NAME AND ADDRESS IF KNOWN Not of Record			
15. NAME OF ESTABLISHED DISTRICT		25. OPEN TO PUBLIC? YES ( ) NO (X)			
42. FURTHER DESCRIPTION OF IMPORTANT FEATURES		26. LOCAL CONTACT PERSON OR ORGANIZATION			
		27. OTHER SURVEYS IN WHICH INCLUDED			
43. HISTORY AND SIGNIFICANCE		28. NO. OF STORIES 1.0			
		29. BASEMENT? YES ( ) NO (X)			
		30. FOUNDATION MATERIAL Concrete			
		31. WALL CONSTRUCTION Brick			
		32. ROOF TYPE AND MATERIAL Pyramidal/Composition			
		33. NO. OF BAYS FRONT 1 SIDE 1			
		34. WALL TREATMENT Brick			
		35. PLAN SHAPE Square			
		36. CHANGES (EXPLAIN IN NO. 42) ADDITION (X) ALTERED ( ) MOVED ( ) (To Rear)			
		37. CONDITION INTERIOR _____ EXTERIOR Good			
		38. PRESERVATION UNDERWAY? YES ( ) NO (X)			
		39. ENDANGERED? BY WHAT? YES ( ) NO (X)			
		40. VISIBLE FROM PUBLIC ROAD? YES (X) NO ( )			
		41. DISTANCE FROM AND FRONTAGE ON ROAD			
		<div style="border: 2px solid black; width: 100%; height: 100%; position: relative;"> <div style="position: absolute; top: 0; right: 0; bottom: 0; left: 0;"> <div style="position: absolute; top: 50%; left: 50%; transform: translate(-50%, -50%);"> <p>PHOTO MUST  BE PROVIDED</p> </div> </div> </div>			
44. DESCRIPTION OF ENVIRONMENT AND OUTBUILDINGS		46. PREPARED BY JEFFERSON AND ASSOC.			
45. SOURCES OF INFORMATION		47. ORGANIZATION None			
48. DATE 8/4/89		49. REVISION DATE(S)			

RETURN THIS FORM WHEN COMPLETED TO: OFFICE OF HISTORIC PRESERVATION  
P.O. BOX 176  
JEFFERSON CITY, MISSOURI 65102  
PH. 314-751-5365

IF ADDITIONAL SPACE IS NEEDED, ATTACH SEPARATE SHEET(S) TO THIS FORM



Site No. \_\_\_\_\_

Section \_\_\_\_\_ Township \_\_\_\_\_ Range \_\_\_\_\_

N


W

**E**

**S**

**THIS IS PROBABLY THE ONE MOST IMPORTANT PART OF THIS DATA FORM!**

***Please Attach*** a copy of a topographic map with the site marked on it.

Property # 106/ Hose House No. 5, 200 Block S. Long Street

42. Architectural Description: 1 story brick, single bay, square plan building constructed as a fire station ca. 1900. The building has a concrete foundation, pyramidal roof with composition shingles, wide eaves and attached rear ell. The main facade has original doors of wood frame and are presently covered with asbestos siding. The doors have added fixed light inverted diamond shaped windows. At the rear facade is an attached frame ell with gable roof, wide eaves and exposed rafters.

43. History and Significance: This building was constructed by the St. Joseph Lead Company to supply fire protection for the Bogytown area. Designated Fire Station Hose House No. 5, this building held a fire truck and other fire fighting apparatus. The building is one of two such fire houses known to remain in Bonne Terre. The building has been remodeled into a storage facility.

44. Description of Environment and Outbuildings: The Fire Station located on Long Street is sited on a rectangular urban lot between A Street and C Street.

45. Sources of Information: Sanborn Maps, Joe Layden.

JUNE 1927  
BONNETERRE  
MO.

7

VINE ST

2

A ST.

A ST.

C ST.

C ST.

D ST.

D ST.

LONG

CENTER

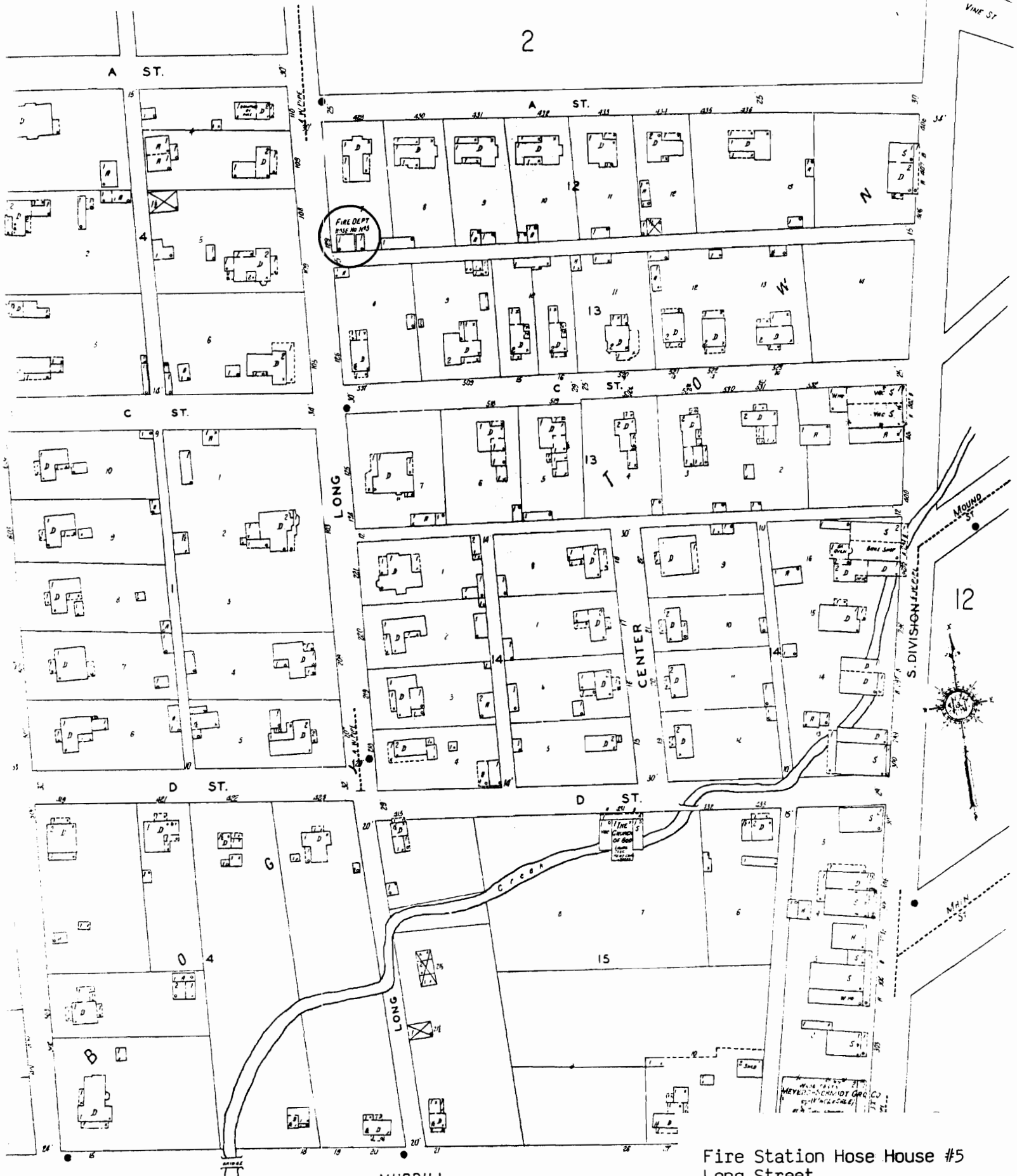
S. DIVISION

12

MAIN ST

MURRILL

Fire Station Hose House #5  
Long Street





# MISSOURI OFFICE OF HISTORIC PRESERVATION

## ARCHITECTURAL/HISTORIC INVENTORY SURVEY FORM

SFA5001-176

1. NO. 107		4. PRESENT LOCAL NAME(S) OR DESIGNATION(S)		1. NO. 107	
2. COUNTY St. Francois		5. OTHER NAME(S)			2. COUNTY St. Francois
3. LOCATION OF NEGATIVES					
6. SPECIFIC LEGAL LOCATION TOWNSHIP _____ RANGE _____ SECTION _____ IF CITY OR TOWN, STREET ADDRESS 219 South Long Street		16. THEMATIC CATEGORY		4. PRESENT LOCAL NAME(S) OR DESIGNATION(S) 219 South Long Street	
		17. DATE(S) OR PERIOD ca. 1900			
7. CITY OR TOWN IF RURAL, VICINITY Bonne Terre		18. STYLE OR DESIGN I-House		3. PRESENT LOCAL NAME(S) OR DESIGNATION(S) 219 South Long Street	
8. DESCRIPTION OF LOCATION		19. ARCHITECT OR ENGINEER			
		20. CONTRACTOR OR BUILDER			
9. COORDINATES UTM LAT _____ LONG _____		21. ORIGINAL USE, IF APPARENT Residence		5. OTHER NAME(S)	
		22. PRESENT USE Residence			
10. SITE ( ) STRUCTURE ( ) BUILDING (X) OBJECT ( )		23. OWNERSHIP PUBLIC ( ) PRIVATE (X)		6. TOWNSHIP	
		24. OWNER'S NAME AND ADDRESS IF KNOWN Greco Enterprises			
11. ON NATIONAL REGISTER? YES ( ) NO ( )		25. OPEN TO PUBLIC? YES ( ) NO (X)		7. RANGE	
		26. LOCAL CONTACT PERSON OR ORGANIZATION			
12. IS IT ELIGIBLE? YES ( ) NO ( )		27. OTHER SURVEYS IN WHICH INCLUDED		8. SECTION	
13. PART OF ESTAB. HIST. DISTRICT? YES ( ) NO ( )		30. FOUNDATION MATERIAL Stone		9. TOWNSHIP	
		31. WALL CONSTRUCTION Wood Frame			
14. DISTRICT POTENTIAL? YES ( ) NO ( )		32. ROOF TYPE AND MATERIAL Gable/Composition		10. RANGE	
		33. NO. OF BAYS FRONT 3 SIDE 4			
15. NAME OF ESTABLISHED DISTRICT		34. WALL TREATMENT Asbestos Shingle		11. SECTION	
		35. PLAN SHAPE Rear Ell			
42. FURTHER DESCRIPTION OF IMPORTANT FEATURES		36. CHANGES (EXPLAIN IN NO. 42) ADDITION ( ) ALTERED ( ) MOVED ( )		12. SECTION	
		37. CONDITION INTERIOR _____ EXTERIOR Good			
43. HISTORY AND SIGNIFICANCE		38. PRESERVATION UNDERWAY? YES ( ) NO (X)		13. SECTION	
		39. ENDANGERED? BY WHAT? YES ( ) NO (X)			
44. DESCRIPTION OF ENVIRONMENT AND OUTBUILDINGS		40. VISIBLE FROM PUBLIC ROAD? YES (X) NO ( )		14. SECTION	
		41. DISTANCE FROM AND FRONTAGE ON ROAD			
45. SOURCES OF INFORMATION		<div style="border: 1px solid black; padding: 10px; width: 100%;"> <p style="text-align: center;">PHOTO MUST BE PROVIDED</p> </div>		15. SECTION	
46. PREPARED BY Thomson and Assoc.		47. ORGANIZATION Nashville, TN		16. SECTION	
48. DATE 8/4/89		49. REVISION DATE(S)		17. SECTION	
<p>RETURN THIS FORM WHEN COMPLETED TO: OFFICE OF HISTORIC PRESERVATION P.O. BOX 176 JEFFERSON CITY, MISSOURI 65102 PH. 314-751-5365</p>					

IF ADDITIONAL SPACE IS NEEDED, ATTACH SEPARATE SHEET(S) TO THIS FORM



Site No. \_\_\_\_\_

Indicate the chief topographical features, such as streams and elevations. Also indicate houses and roads. Indicate the site location by enclosing the site area with dotted line. Note scale of map and portion of section included in sketch map. Include drawings, photographs, etc. on additional pages.

Indicate part of  
section included in  
sketch map.


A 4x4 grid map with cardinal directions N, S, E, W and a scale bar.

**Notes:**

**THIS IS PROBABLY THE ONE MOST IMPORTANT PART OF THIS DATA FORM!**

***Please Attach a copy of a topographic map with the site marked on it.***

Property # 107/ 219 S. Long Street

42. Architectural Description: 2 story frame, 3 bay, rectangular plan, I-House with a 2 story rear ell built ca. 1900. The house has a stone foundation, gable roof with composition shingles, interior brick chimneys, and asbestos shingle exterior. On the main (E) facade is a 1 story shed roof full width porch with square Doric columns and a solid wood railing. Both the columns and railing have recessed wood panels. The main entrance has an original single glass light and frame door. The door has a 2 light transom and 2 light sidelights. Windows are original 2/2 light rectangular wood sash. The first story of the main facade has original weatherboard siding while the rest of the house has asbestos shingles. At the south facade is a 1 story ca. 1930 shed roof addition.

43. History and Significance: Built ca. 1900, this two-story residence is a good example of an I-House plan.

44. Description of Environment and Outbuildings: The residence located at 219 South Long Street is sited on a rectangular urban lot in a residential area. At the rear is a ca. 1920 frame gable roof shed in poor condition.

45. Sources of Information: Sanborn Maps.

2

A ST.

A ST.

C ST.

C ST.

D ST.

D ST.

LONG

CENTER

S. DIVISION ST.

12

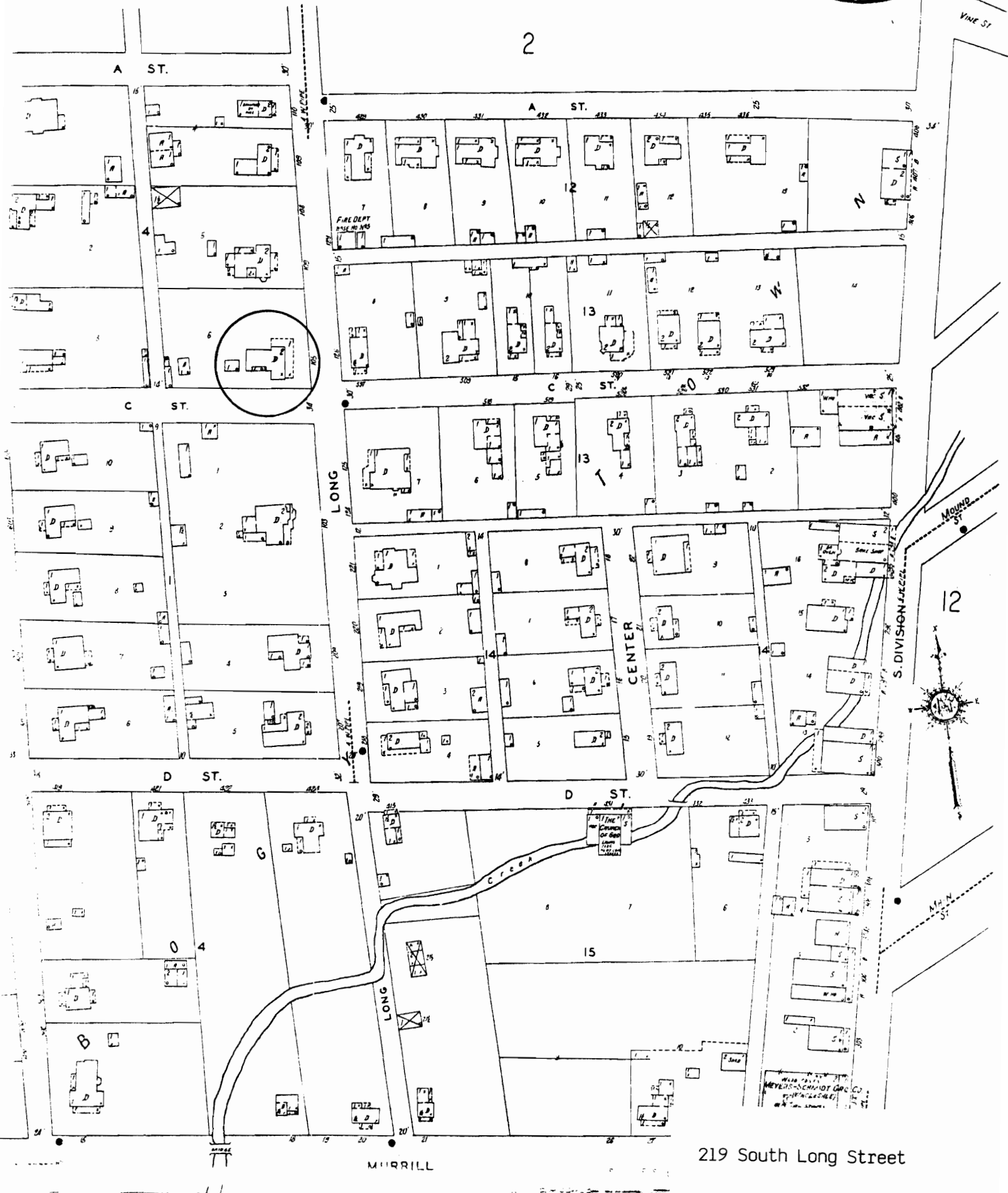


MOUND ST.

MOUND ST.

MURRILL

219 South Long Street





SFA5001-177

IF ADDITIONAL SPACE IS NEEDED, ATTACH  
SEPARATE SHEET(S) TO THIS FORM



Site No. \_\_\_\_\_

Indicate the chief topographical features, such as streams and elevations. Also indicate houses and roads. Indicate the site location by enclosing the site area with dotted line. Note scale of map and portion of section included in sketch map. Include drawings, photographs, etc. on additional pages.

Indicate part of section included in sketch map.


**Notes:**

**THIS IS PROBABLY THE ONE MOST IMPORTANT PART OF THIS DATA FORM!**

***Please Attach a copy of a topographic map with the site marked on it.***

Property # 108/ 307 S. Long Street

42. Architectural Description: 2 story frame, 3 bay, Italianate influenced residence built in a T-Plan ca. 1895. The house has a concrete foundation, gable roof with composition shingles, interior brick chimneys, and asbestos shingle exterior. On the main (E) facade is a 1 story full width shed roof porch with original milled columns, vergeboard brackets, spindled frieze and railing with turned balusters. The main entrance has a ca. 1960 glass light and frame door. Windows are original 1/1 rectangular wood sash. In the projecting gable of the main facade is a secondary entrance with multi-light glass and frame double doors added ca. 1950. On the second story of the main projecting bay is a small bay window with 1/1 light wood sash windows. At the rear facade is a 1 story wing with similar detailing.

43. History and Significance: Built ca. 1895, this two-story residence is a good example of a T-plan house built with Italianate detailing. It has not been significantly altered and retains its original design.

44. Description of Environment and Outbuildings: The residence located at 307 South Long Street is sited on a rectangular urban lot in a residential area. At the rear is a ca. 1950 frame gable roof garage.

45. Sources of Information: Sanborn Maps.

JUNE 1927  
BONNETERRE  
Mo.

7

VINE ST.

2

A ST.

A ST.

C ST.

C ST.

D ST.

D ST.

LONG

CENTER

12



MOUND

S. DIVISION

MAIN ST.

MIRILL

307 South Long Street

WASCO PAINTS  
MAYERS-SCHMIDT CO.  
ST. LOUIS, MO.



# MISSOURI OFFICE OF HISTORIC PRESERVATION

## ARCHITECTURAL/HISTORIC INVENTORY SURVEY FORM

1. NO. 109		4. PRESENT LOCAL NAME(S) OR DESIGNATION(S)		1. NO. 109	2. COUNTY St. Francois	4. PRESENT LOCAL NAME(S) OR DESIGNATION(S) 310 South Long Street		
2. COUNTY St. Francois		5. OTHER NAME(S)						
3. LOCATION OF NEGATIVES								
6. SPECIFIC LEGAL LOCATION TOWNSHIP _____ RANGE _____ SECTION _____ IF CITY OR TOWN, STREET ADDRESS 310 South Long Street		16. THEMATIC CATEGORY		28. NO. OF STORIES 1.0		5. OTHER NAME(S)		
7. CITY OR TOWN IF RURAL, VICINITY Bonne Terre		17. DATE(S) OR PERIOD ca. 1895		29. BASEMENT? YES (X) Below Grade NO ( )			6. TOWNSHIP	
8. DESCRIPTION OF LOCATION		18. STYLE OR DESIGN T-Plan / Queen Anne		30. FOUNDATION MATERIAL Stone				RANGE
		19. ARCHITECT OR ENGINEER		31. WALL CONSTRUCTION Wood Frame				
		20. CONTRACTOR OR BUILDER		32. ROOF TYPE AND MATERIAL Clipped Gable/Composition				
		21. ORIGINAL USE, IF APPARENT Residence		33. NO. OF BAYS FRONT 4 SIDE 3				
		22. PRESENT USE Residence		34. WALL TREATMENT Shiplap Siding				
		23. OWNERSHIP PUBLIC ( ) PRIVATE (X)		35. PLAN SHAPE T-Plan				
		24. OWNER'S NAME AND ADDRESS IF KNOWN Bruce Marler same		36. CHANGES (EXPLAIN IN NO. 42) ADDITION ( ) ALTERED ( ) MOVED ( )				
		25. OPEN TO PUBLIC? YES ( ) NO (X)		37. CONDITION INTERIOR _____ EXTERIOR Good				
		26. LOCAL CONTACT PERSON OR ORGANIZATION		38. PRESERVATION UNDERWAY? YES ( ) NO (X)				
		27. OTHER SURVEYS IN WHICH INCLUDED		39. ENDANGERED? BY WHAT? YES ( ) NO (X)				
				40. VISIBLE FROM PUBLIC ROAD? YES (X) NO ( )				
				41. DISTANCE FROM AND FRONTAGE ON ROAD				
9. COORDINATES UTM LAT _____ LONG _____								
10. SITE ( ) STRUCTURE ( ) BUILDING (X) OBJECT ( )								
11. ON NATIONAL REGISTER? YES ( ) NO ( )		12. IS IT ELIGIBLE? YES ( ) NO ( )						
13. PART OF ESTAB. HIST. DISTRICT? YES ( ) NO ( )		14. DISTRICT POTENTIAL? YES ( ) NO ( )						
15. NAME OF ESTABLISHED DISTRICT								
42. FURTHER DESCRIPTION OF IMPORTANT FEATURES				<div style="border: 2px solid black; padding: 20px; text-align: center;">             PHOTO MUST  BE PROVIDED           </div>		SECTION		
43. HISTORY AND SIGNIFICANCE								
44. DESCRIPTION OF ENVIRONMENT AND OUTBUILDINGS						6. TOWNSHIP		
45. SOURCES OF INFORMATION								
46. PREPARED BY						RANGE		
47. ORGANIZATION								
48. DATE						SECTION		
49. REVISION DATE(S)								

RETURN THIS FORM WHEN COMPLETED TO: OFFICE OF HISTORIC PRESERVATION  
P.O. BOX 176  
JEFFERSON CITY, MISSOURI 65102  
PH. 314-751-5365

IF ADDITIONAL SPACE IS NEEDED, ATTACH SEPARATE SHEET(S) TO THIS FORM

8/4/89



**Site No.** \_\_\_\_\_

Indicate the chief topographical features, such as streams and elevations. Also indicate houses and roads. Indicate the site location by enclosing the site area with dotted line. Note scale of map and portion of section included in sketch map. Include drawings, photographs, etc. on additional pages.

Indicate part of  
section included in  
sketch map.


A 4x4 grid map with cardinal directions N, S, E, W and a scale bar.

**Notes:**

**THIS IS PROBABLY THE ONE MOST IMPORTANT PART OF THIS DATA FORM!**

***Please Attach*** a copy of a topographic map with the site marked on it.

Property 109/ 310 S. Long Street

42. Architectural Description: 1 story frame, 3 bay, T-Plan residence built ca. 1895. The house has a stone foundation, clipped gable roof with composition shingles, and shiplap siding. On the main facade is a gable front bay with fishscale shingles in the gable field. Below is a projecting polygonal bay with 1/1 light wood sash windows. The main entrance door is wood frame. On the right side facade is a projecting gable front bay with fishscale shingles in the gable field. At the rear facade are two projecting gable front bays with fishscale shingles in the gable fields. There is also an enclosed shed roof porch with 1/1 light wood sash windows, wood frame door and shiplap siding.

43. History and Significance: Built ca. 1895, this residence is a fine example of a T-plan house of the turn of the century. It has not been significantly altered and retains its original appearance.

44. Description of Environment and Outbuildings: The residence located at 310 South Long Street is sited on a rectangular urban lot in a residential area.

45. Sources of Information: Sanborn Maps.

7

VINE S

2

A ST.

A ST

C ST.

ST.

**LONG**

1/E  
CENTER

D ST

D ST

**LONG**

MIRRILL

310 South Long Street

12



425

MEYERS-SCHMIDT  
F-WINCLESLE



# MISSOURI OFFICE OF HISTORIC PRESERVATION

## ARCHITECTURAL/HISTORIC INVENTORY SURVEY FORM

SFASCOI-179

1. NO. 110		4. PRESENT LOCAL NAME(S) OR DESIGNATION(S) Anthony Gidley House		110	1. NO.	
2. COUNTY St. Francois		5. OTHER NAME(S)				2. COUNTY St. Francois
3. LOCATION OF NEGATIVES						
6. SPECIFIC LEGAL LOCATION TOWNSHIP _____ RANGE _____ SECTION _____ IF CITY OR TOWN, STREET ADDRESS 503 North Long Street		16. THEMATIC CATEGORY		Anthony Gidley House	5. OTHER NAME(S)	
7. CITY OR TOWN IF RURAL, VICINITY Bonne Terre		17. DATE(S) OR PERIOD ca. 1900				28. NO. OF STORIES 2.0
8. DESCRIPTION OF LOCATION		18. STYLE OR DESIGN Gable Front				29. BASEMENT? YES (X) NO ( )
		19. ARCHITECT OR ENGINEER				30. FOUNDATION MATERIAL Stone
		20. CONTRACTOR OR BUILDER				31. WALL CONSTRUCTION Stone
		21. ORIGINAL USE, IF APPARENT Residence				32. ROOF TYPE AND MATERIAL Gable/Composition
22. PRESENT USE Residence		23. OWNERSHIP PUBLIC ( ) PRIVATE (X)				33. NO. OF BAYS FRONT 3 SIDE 2
23. OWNER'S NAME AND ADDRESS IF KNOWN Bill McGrael 503 North Long Street		34. WALL TREATMENT Stone				35. PLAN SHAPE Rect.
24. OPEN TO PUBLIC? YES ( ) NO (X)		35. CONDITION INTERIOR _____ EXTERIOR Good				36. CHANGES (EXPLAIN IN NO. 42) ADDITION ( ) ALTERED (X) MOVED ( )
25. LOCAL CONTACT PERSON OR ORGANIZATION		36. PRESERVATION UNDERWAY? YES ( ) NO (X)				37. ENDANGERED? BY WHAT? YES ( ) NO (X)
26. OTHER SURVEYS IN WHICH INCLUDED		37. VISIBLE FROM PUBLIC ROAD? YES (X) NO ( )		38. DISTANCE FROM AND FRONTAGE ON ROAD		
27. NAME OF ESTABLISHED DISTRICT		38. FURTHER DESCRIPTION OF IMPORTANT FEATURES		<div style="border: 2px solid black; padding: 20px; width: 100%;">             PHOTO MUST BE PROVIDED           </div>		
28. HISTORY AND SIGNIFICANCE						
29. DESCRIPTION OF ENVIRONMENT AND OUTBUILDINGS		30. SOURCES OF INFORMATION		31. TOWNSHIP		
32. DESCRIPTION OF ENVIRONMENT AND OUTBUILDINGS		33. SOURCES OF INFORMATION		34. RANGE		
35. RETURN THIS FORM WHEN COMPLETED TO: OFFICE OF HISTORIC PRESERVATION P.O. BOX 176 JEFFERSON CITY, MISSOURI 65102 PH. 314-751-5365		36. PREPARED BY: [Signature] 37. ORGANIZATION: [Signature] 38. DATE: 8/4/89 39. REVISION DATE(S):		39. SECTION		

IF ADDITIONAL SPACE IS NEEDED, ATTACH SEPARATE SHEET(S) TO THIS FORM



Site No. \_\_\_\_\_

Section \_\_\_\_\_ Township \_\_\_\_\_ Range \_\_\_\_\_

Indicate part of  
section included in  
sketch map.


A 4x4 grid map with cardinal directions N, S, E, W and a scale bar.

**Notes:**

**THIS IS PROBABLY THE ONE MOST IMPORTANT PART OF THIS DATA FORM!**

***Please Attach a copy of a topographic map with the site marked on it.***

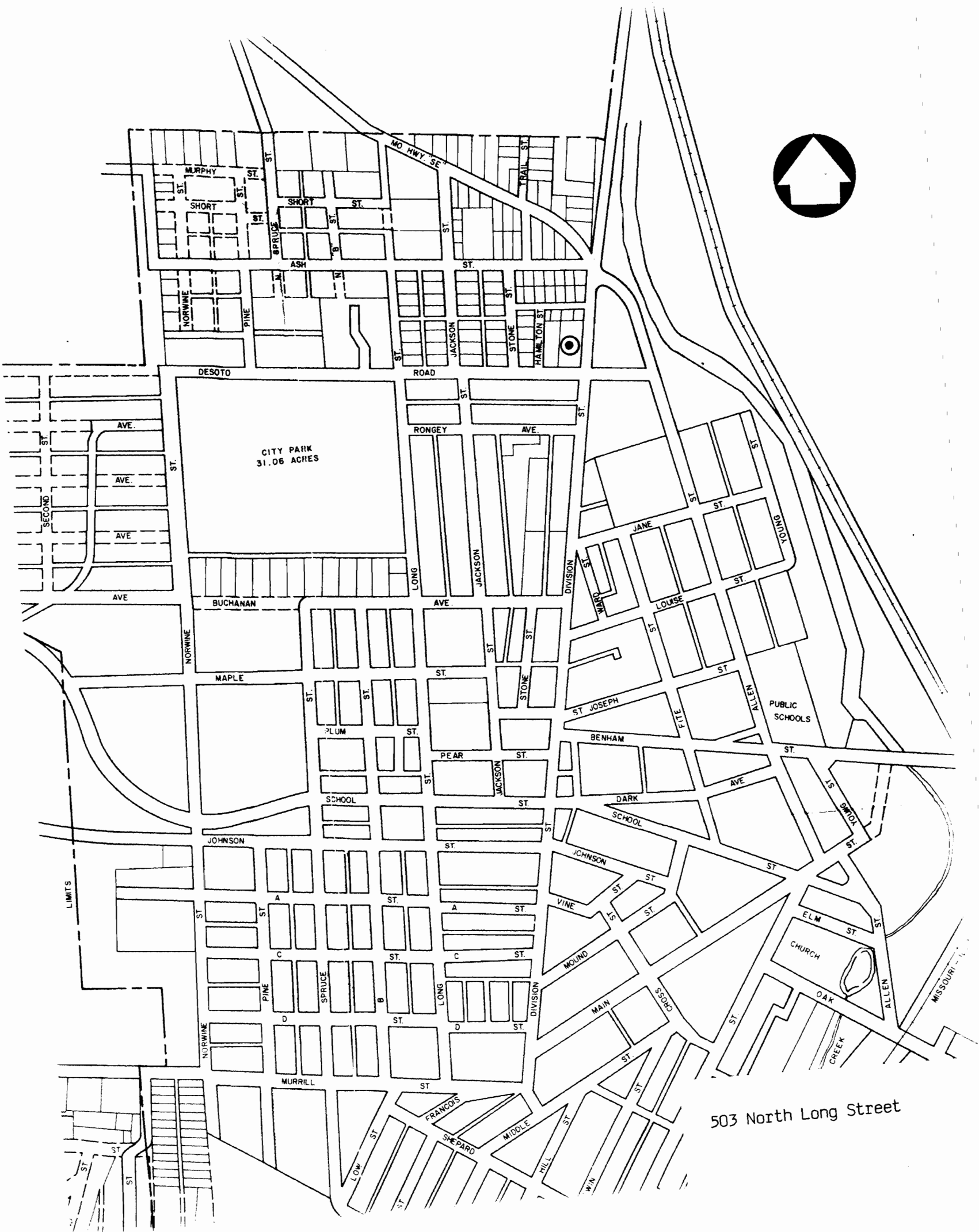
Property # 110/ 503 N. Long Street

42. Architectural Description: 2 story stone, 3 bay, gable front, rectangular plan residence built in 1900. The building is of rock faced sandstone construction. The building has been extensively altered with new doors and 1/1 light wood sash windows. On the central bay of the second story is an original single light glass and frame door with single light sidelights. On the main (E) facade is a 1 story ca. 1960 porch with wrought iron posts on stone piers. The interior has been completely remodeled and no original interior details exist.

43. History and Significance: The building was built in 1900 by Tony Gidley as a residence. He operated a slaughterhouse in a complex at the rear of the property. Roscoe Blackwell later owned the house in the mid-20th century. The present owner is Bill McGrael. This residence is located on the northern edge of Bonne Terre and has been extensively remodeled in recent years.

44. Description of Environment and Outbuildings: The residence located at 503 North Long Street is sited on a rectangular urban lot in a residential area. At the rear is a 1900 rock faced stone shed.

45. Sources of Information: Present owner.



503 North Long Street



# MISSOURI OFFICE OF HISTORIC PRESERVATION

## ARCHITECTURAL/HISTORIC INVENTORY SURVEY FORM

SFAS001 180

1. NO. 111		4. PRESENT LOCAL NAME(S) OR DESIGNATION(S)		111	1. COUNTY St. Francois
2. COUNTY St. Francois		5. OTHER NAME(S)			
3. LOCATION OF NEGATIVES					
6. SPECIFIC LEGAL LOCATION TOWNSHIP _____ RANGE _____ SECTION _____ IF CITY OR TOWN, STREET ADDRESS 527 North Long Street		16. THEMATIC CATEGORY		527 North Long Street	4. PRESENT LOCAL NAME(S) OR DESIGNATION(S)
7. CITY OR TOWN IF RURAL, VICINITY Bonne Terre		17. DATE(S) OR PERIOD ca. 1905			
8. DESCRIPTION OF LOCATION		18. STYLE OR DESIGN Foursquare			
		19. ARCHITECT OR ENGINEER			
		20. CONTRACTOR OR BUILDER			
		21. ORIGINAL USE, IF APPARENT Residence			
		22. PRESENT USE Residence/Duplex			
9. COORDINATES UTM LAT _____ LONG _____		23. OWNERSHIP PUBLIC ( ) PRIVATE (X)			
10. SITE ( ) STRUCTURE ( ) BUILDING (X) OBJECT ( )		24. OWNER'S NAME AND ADDRESS IF KNOWN Chris hagan same			
11. ON NATIONAL REGISTER? YES ( ) NO ( )		25. OPEN TO PUBLIC? YES ( ) NO (X)			
12. IS IT ELIGIBLE? YES ( ) NO ( )		26. LOCAL CONTACT PERSON OR ORGANIZATION			
13. PART OF ESTAB. HIST. DISTRICT? YES ( ) NO ( )		27. OTHER SURVEYS IN WHICH INCLUDED			
14. DISTRICT POTENTIAL? YES ( ) NO ( )					
15. NAME OF ESTABLISHED DISTRICT					
42. FURTHER DESCRIPTION OF IMPORTANT FEATURES		<div style="border: 2px solid black; padding: 20px; width: 100%;">             PHOTO MUST  BE PROVIDED           </div>			
43. HISTORY AND SIGNIFICANCE					
44. DESCRIPTION OF ENVIRONMENT AND OUTBUILDINGS					
45. SOURCES OF INFORMATION		46. PREPARED BY Thomas and Anne		6. TOWNSHIP RANGE SECTION	
		47. ORGANIZATION Nashville, TN			
		48. DATE 8/4/89			
RETURN THIS FORM WHEN COMPLETED TO: OFFICE OF HISTORIC PRESERVATION P.O. BOX 176 JEFFERSON CITY, MISSOURI 65102 PH. 314-751-5365		49. REVISION DATE(S)			

IF ADDITIONAL SPACE IS NEEDED, ATTACH SEPARATE SHEET(S) TO THIS FORM



Site No. \_\_\_\_\_

Indicate the chief topographical features, such as streams and elevations. Also indicate houses and roads. Indicate the site location by enclosing the site area with dotted line. Note scale of map and portion of section included in sketch map. Include drawings, photographs, etc. on additional pages.

Indicate part of  
section included in  
sketch map.


A 4x4 grid with cardinal directions N, S, E, W and a scale bar.

**Notes:**

**THIS IS PROBABLY THE ONE MOST IMPORTANT PART OF THIS DATA FORM!**

***Please Attach*** a copy of a topographic map with the site marked on it.

Property # 111/ 527 N. Long Street

42. Architectural Description: 2 story frame, 4 bay, Foursquare residence built ca. 1905. The house has a stone foundation, pyramidal roof with composition shingles, interior brick chimney, and asbestos shingle exterior. The full width shed roof porch on the main facade has wood posts and railing. There are two separate entrance doors of original glass light and frame. Windows are 2/2 vertical light wood sash. At the rear facade is a 1 story shed roof enclosed porch with modern windows and screen door.

43. History and Significance: Good example of an early 20th century Foursquare residence.

44. Description of Environment and Outbuildings: The residence located at 527 North Long Street is sited on a rectangular urban lot in a residential area. To the side is a 1 story concrete block, gable roof garage.

45. Sources of Information: Visual inspection.



527 North Long Street



# MISSOURI OFFICE OF HISTORIC PRESERVATION

## ARCHITECTURAL/HISTORIC INVENTORY SURVEY FORM

SFAS001-181

1. NO. 143		4. PRESENT LOCAL NAME(S) OR DESIGNATION(S) Bonne Terre Farming & Cattle Company Purity Products Dairy		1. NO. 143	
2. COUNTY St. Francois		5. OTHER NAME(S) W.C. Reynolds Company, Quality Leathers			2. COUNTY St. Francois
3. LOCATION OF NEGATIVES					
6. SPECIFIC LEGAL LOCATION TOWNSHIP _____ RANGE _____ SECTION _____ IF CITY OR TOWN, STREET ADDRESS 15 Oak Street		16. THEMATIC CATEGORY Commerce		4. PRESENT LOCAL NAME(S) OR DESIGNATION(S) Bonne Terre Farming and Cattle Company Purity Products Dairy	
7. CITY OR TOWN IF RURAL, VICINITY Bonne Terre		17. DATE(S) OR PERIOD ca. 1900			
8. DESCRIPTION OF LOCATION		18. STYLE OR DESIGN 20th century vernacular			
		19. ARCHITECT OR ENGINEER			
		20. CONTRACTOR OR BUILDER			
		21. ORIGINAL USE, IF APPARENT Dairy			
9. COORDINATES UTM LAT _____ LONG _____		22. PRESENT USE Commercial/Leather Company			5. OTHER NAME(S) W.C. Reynolds Company
10. SITE ( ) STRUCTURE ( ) BUILDING (X) OBJECT ( )		23. OWNERSHIP PUBLIC ( ) PRIVATE ( )			
11. ON NATIONAL REGISTER? YES ( ) NO ( )		24. OWNER'S NAME AND ADDRESS IF KNOWN W.C. Reynolds Company same			
12. IS IT ELIGIBLE? YES ( ) NO ( )		25. OPEN TO PUBLIC? YES ( ) NO ( )			
13. PART OF ESTAB. HIST. DISTRICT? YES ( ) NO ( )		26. LOCAL CONTACT PERSON OR ORGANIZATION			
14. DISTRICT POTENTIAL? YES ( ) NO ( )		27. OTHER SURVEYS IN WHICH INCLUDED			
15. NAME OF ESTABLISHED DISTRICT		28. NO. OF STORIES 1.0			
		29. BASEMENT? YES ( ) NO (X)			
		30. FOUNDATION MATERIAL Concrete			
		31. WALL CONSTRUCTION Brick			
		32. ROOF TYPE AND MATERIAL Flat/Rolled			
		33. NO. OF BAYS FRONT 6 SIDE			
		34. WALL TREATMENT Stucco			
		35. PLAN SHAPE			
		36. CHANGES (EXPLAIN IN NO. 42) ADDITION ( ) ALTERED ( ) MOVED ( )			
		37. CONDITION INTERIOR _____ EXTERIOR Good			
		38. PRESERVATION UNDERWAY? YES ( ) NO (X)			
		39. ENDANGERED? BY WHAT? YES ( ) NO (X)			
		40. VISIBLE FROM PUBLIC ROAD? YES (X) NO ( )			
		41. DISTANCE FROM AND FRONTAGE ON ROAD			
42. FURTHER DESCRIPTION OF IMPORTANT FEATURES				PHOTO MUST  BE PROVIDED	
43. HISTORY AND SIGNIFICANCE					
44. DESCRIPTION OF ENVIRONMENT AND OUTBUILDINGS				6. TOWNSHIP	
45. SOURCES OF INFORMATION					
46. PREPARED BY Thomason and Assoc				7. RANGE	
47. ORGANIZATION					
48. DATE 8/89				8. SECTION	
49. REVISION DATE(S)					

RETURN THIS FORM WHEN COMPLETED TO: OFFICE OF HISTORIC PRESERVATION  
P.O. BOX 176  
JEFFERSON CITY, MISSOURI 65102  
PH. 314-751-5365

IF ADDITIONAL SPACE IS NEEDED, ATTACH SEPARATE SHEET(S) TO THIS FORM



Site No. \_\_\_\_\_

Indicate the chief topographical features, such as streams and elevations. Also indicate houses and roads. Indicate the site location by enclosing the site area with dotted line. Note scale of map and portion of section included in sketch map. Include drawings, photographs, etc. on additional pages.


A 4x4 grid map with cardinal directions N, S, E, W. A small vertical scale bar is on the left.

**Notes:**

**THIS IS PROBABLY THE ONE MOST IMPORTANT PART OF THIS DATA FORM!**

***Please Attach a copy of a topographic map with the site marked on it.***

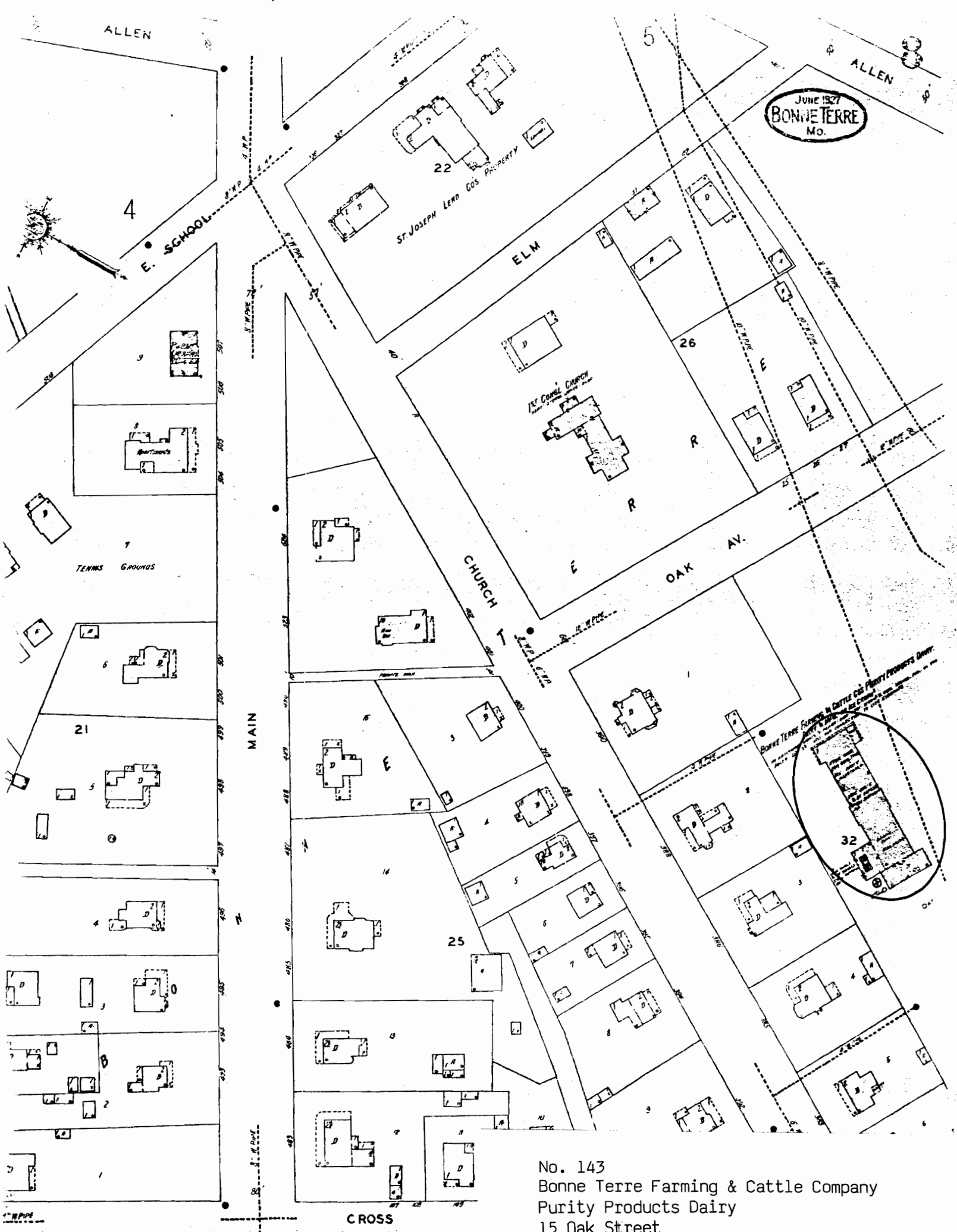
Property # 143/ 15 Oak Street

42. Architectural Description: 1 story brick, 6 bay, commercial building built ca. 1900. The center entrance bay is flanked by full height brick pilasters and has a gable front design with rusticated stone beltcourses. The main entrance has an arched opening with rusticated corner blocks and a ca. 1960 wood frame door. Windows are arched 1/1 light wood sash with rusticated stone corner blocks. At the roofline is a stepped brick parapet. On the side and rear facades is an attached 1 story concrete block ca. 1960 addition with multi-light metal frame awning windows.

43. History and Significance: This building was originally constructed ca. 1900 to serve as the stable and warehouse of the Bonne Terre Farming and Cattle Company. This company was associated with the St. Joseph Lead Company and held property such as livestock. The building was later vacated by the company in the 1910s and it was taken over as a dairy for the community. Known as the Purity Products Dairy, this business occupied the building for several decades. In recent years the original building has been altered and is now occupied by a leather company.

44. Description of Environment and Outbuildings: The building at 15 Oak Street is sited on a large rectangular urban lot.


45. Sources of Information: "Bonne Terre - The First Hundred Years and More."



JUNE 1927  
BONNE TERRE  
MO.

No. 143  
Bonne Terre Farming & Cattle Company  
Purity Products Dairy  
15 Oak Street









# MISSOURI OFFICE OF HISTORIC PRESERVATION

## ARCHITECTURAL/HISTORIC INVENTORY SURVEY FORM

SFA3001-182

1. NO. 144		4. PRESENT LOCAL NAME(S) OR DESIGNATION(S)		1. NO. 144	
2. COUNTY St. Francois		5. OTHER NAME(S)			2. COUNTY St. Francois
3. LOCATION OF NEGATIVES					
6. SPECIFIC LEGAL LOCATION TOWNSHIP _____ RANGE _____ SECTION _____ IF CITY OR TOWN, STREET ADDRESS 16 Oak Street		16. THEMATIC CATEGORY		4. PRESENT LOCAL NAME(S) OR DESIGNATION(S) 16 Oak Street	
7. CITY OR TOWN IF RURAL, VICINITY Bonne Terre		17. DATE(S) OR PERIOD ca. 1920			
8. DESCRIPTION OF LOCATION		18. STYLE OR DESIGN Bungalow			
		19. ARCHITECT OR ENGINEER			
		20. CONTRACTOR OR BUILDER			
		21. ORIGINAL USE, IF APPARENT Residence			
9. COORDINATES UTM LAT _____ LONG _____		22. PRESENT USE Residence		3. NO. OF STORIES 1.5	
10. SITE ( ) STRUCTURE ( ) BUILDING (X) OBJECT ( )		23. OWNERSHIP PUBLIC ( ) PRIVATE (X)			
11. ON NATIONAL REGISTER? YES ( ) NO ( )		24. OWNER'S NAME AND ADDRESS IF KNOWN Robert D. Hill 16 Oak Street			
12. IS IT ELIGIBLE? YES ( ) NO ( )		25. OPEN TO PUBLIC? YES ( ) NO (X)		29. BASEMENT? YES (X) NO ( ) Below Grade	
13. PART OF ESTAB. HIST. DISTRICT? YES ( ) NO ( )		26. LOCAL CONTACT PERSON OR ORGANIZATION			
14. DISTRICT POTENTIAL? YES ( ) NO ( )		27. OTHER SURVEYS IN WHICH INCLUDED			
15. NAME OF ESTABLISHED DISTRICT		30. FOUNDATION MATERIAL Stucco		31. WALL CONSTRUCTION Wood Frame	
42. FURTHER DESCRIPTION OF IMPORTANT FEATURES		31. WALL CONSTRUCTION Wood Frame			
		32. ROOF TYPE AND MATERIAL Gable/Composition			
		33. NO. OF BAYS FRONT 3 SIDE 3		34. WALL TREATMENT Stucco	
		34. WALL TREATMENT Stucco			
		35. PLAN SHAPE Rectangular			
		36. CHANGES (EXPLAIN IN NO. 42) ADDITION ( ) ALTERED ( ) MOVED ( )		37. CONDITION INTERIOR _____ EXTERIOR Good	
		37. CONDITION INTERIOR _____ EXTERIOR Good			
		38. PRESERVATION UNDERWAY? YES ( ) NO (X)			
		39. ENDANGERED? BY WHAT? YES ( ) NO (X)		40. VISIBLE FROM PUBLIC ROAD? YES (X) NO ( )	
		40. VISIBLE FROM PUBLIC ROAD? YES (X) NO ( )			
		41. DISTANCE FROM AND FRONTAGE ON ROAD			
43. HISTORY AND SIGNIFICANCE		<div style="border: 2px solid black; padding: 20px; width: 100%;">             PHOTO MUST BE PROVIDED           </div>		5. OTHER NAME(S)	
44. DESCRIPTION OF ENVIRONMENT AND OUTBUILDINGS				6. TOWNSHIP	
45. SOURCES OF INFORMATION		46. PREPARED BY Thomason and Assoc.		RANGE	
		47. ORGANIZATION			
RETURN THIS FORM WHEN COMPLETED TO: OFFICE OF HISTORIC PRESERVATION P.O. BOX 176 JEFFERSON CITY, MISSOURI 65102 PH. 314-751-5365		48. DATE 8/89		SECTION	
IF ADDITIONAL SPACE IS NEEDED, ATTACH SEPARATE SHEET(S) TO THIS FORM		49. REVISION DATE(S)			

Site No. \_\_\_\_\_

Indicate the chief topographical features, such as streams and elevations. Also indicate houses and roads. Indicate the site location by enclosing the site area with dotted line. Note scale of map and portion of section included in sketch map. Include drawings, photographs, etc. on additional pages.


**Notes:**

**THIS IS PROBABLY THE ONE MOST IMPORTANT PART OF THIS DATA FORM!**

***Please Attach a copy of a topographic map with the site marked on it.***

Property # 144/ 16 Oak Street

42. Architectural Description: 1.5 story frame, 3 bay, gable front Bungalow residence built ca. 1920. The house has a stuccoed foundation, gable roof with composition shingles, bracketed cornice, interior brick chimney, and stucco exterior. On the main facade is a full width porch with chamfered stuccoed piers and wood railing. Above the porch in the projecting gable field is a 1/1 light rectangular wood sash window. The main entrance door is original glass light and frame with a rectangular single light transom. Windows are 4/1 and 6/1 vertical light rectangular wood sash. On the rear facade is a covered partial width porch with chamfered stuccoed piers and wood railing. This residence is identical in plan to 20 Oak Street.

43. History and Significance: The Hill family resided in this residence during much of the 20th century. Luther Hill was a chemist for the St. Joe Lead Company and lived here in the 1930s and 1940s.

44. Description of Environment and Outbuildings: The residence at 16 Oak Street is sited on a rectangular urban lot in a residential area.

45. Sources of Information: Present owner.

ALLEN

ALLEN

JUNE 1927  
BONNETTERE  
Mo.

4

E. SCHOOL

ST. JOSEPH LEAD CO'S PROPERTY

ELM

26

ST. CONGREG. CHURCH

R

R

CHURCH

OAK AV.

TENNIS GROUNDS

MAIN

21

25

32

No. 144  
16 Oak Street

CROSS

12





# MISSOURI OFFICE OF HISTORIC PRESERVATION

## ARCHITECTURAL/HISTORIC INVENTORY SURVEY FORM

SFA5001-183

1. NO. 145		4. PRESENT LOCAL NAME(S) OR DESIGNATION(S) St. Joseph Lead Company Superintendent's House		1. NO.  145	
2. COUNTY St. Francois		5. OTHER NAME(S)			2. COUNTY St. Francois
3. LOCATION OF NEGATIVES					
6. SPECIFIC LEGAL LOCATION TOWNSHIP _____ RANGE _____ SECTION _____ IF CITY OR TOWN, STREET ADDRESS 215 Oak Street		16. THEMATIC CATEGORY Industry		28. NO. OF STORIES 2.0	
		17. DATE(S) OR PERIOD ca.1870		29. BASEMENT? YES (X) NO ( )	
7. CITY OR TOWN IF RURAL, VICINITY Bonne Terre		18. STYLE OR DESIGN Italianate / Colonial Revival		30. FOUNDATION MATERIAL Stone	
		19. ARCHITECT OR ENGINEER		31. WALL CONSTRUCTION Stone/Wood	
8. DESCRIPTION OF LOCATION		20. CONTRACTOR OR BUILDER		32. ROOF TYPE AND MATERIAL Gable/Mansard	
		21. ORIGINAL USE, IF APPARENT Superintendent's Residence		33. NO. OF BAYS FRONT 6 SIDE 4	
9. COORDINATES UTM LAT _____ LONG _____		22. PRESENT USE Residence		34. WALL TREATMENT Stone/Stucco	
		23. OWNERSHIP PUBLIC ( ) PRIVATE (X)		35. PLAN SHAPE Irregular	
10. SITE ( ) STRUCTURE ( ) BUILDING (X) OBJECT ( )		24. OWNER'S NAME AND ADDRESS IF KNOWN Elmer Jones 215 Oak Street		36. CHANGES (EXPLAIN IN NO. 42) ADDITION ( ) ALTERED ( ) MOVED ( )	
		25. OPEN TO PUBLIC? YES ( ) NO (X)		37. CONDITION INTERIOR Excellent EXTERIOR Excellent	
11. ON NATIONAL REGISTER? YES ( ) NO ( )		26. LOCAL CONTACT PERSON OR ORGANIZATION		38. PRESERVATION UNDERWAY? YES ( ) NO (X)	
		27. OTHER SURVEYS IN WHICH INCLUDED		39. ENDANGERED? BY WHAT? YES ( ) NO (X)	
12. IS IT ELIGIBLE? YES ( ) NO ( )		13. PART OF ESTAB. HIST. DISTRICT? YES ( ) NO ( )		40. VISIBLE FROM PUBLIC ROAD? YES (X) NO ( )	
				41. DISTANCE FROM AND FRONTAGE ON ROAD	
15. NAME OF ESTABLISHED DISTRICT					
42. FURTHER DESCRIPTION OF IMPORTANT FEATURES				PHOTO MUST  BE PROVIDED	
43. HISTORY AND SIGNIFICANCE					
44. DESCRIPTION OF ENVIRONMENT AND OUTBUILDINGS				6. TOWNSHIP	
45. SOURCES OF INFORMATION					
46. PREPARED BY Thomason and Assoc.				RANGE	
47. ORGANIZATION					
48. DATE 10/24/89				SECTION	
49. REVISION DATE(S)					

RETURN THIS FORM WHEN COMPLETED TO: OFFICE OF HISTORIC PRESERVATION  
P.O. BOX 176  
JEFFERSON CITY, MISSOURI 65102  
PH. 314-751-5365

IF ADDITIONAL SPACE IS NEEDED, ATTACH SEPARATE SHEET(S) TO THIS FORM

Site No. \_\_\_\_\_

Indicate the chief topographical features, such as streams and elevations. Also indicate houses and roads. Indicate the site location by enclosing the site area with dotted line. Note scale of map and portion of section included in sketch map. Include drawings, photographs, etc. on additional pages.

Indicate part of  
section included in  
sketch map.


A 4x4 grid map with cardinal directions N, S, E, W and a scale bar. The grid is composed of 16 squares. The cardinal directions are labeled: N at the top, S at the bottom, E on the right, and W on the left. A scale bar is located on the left side of the grid, consisting of a vertical line with three horizontal tick marks, indicating a scale of 1 unit per square.

**Notes:**

**THIS IS PROBABLY THE ONE MOST IMPORTANT PART OF THIS DATA FORM!**

***Please Attach a copy of a topographic map with the site marked on it.***

Property # 145/ St. Joseph Lead Company Superintendent's House

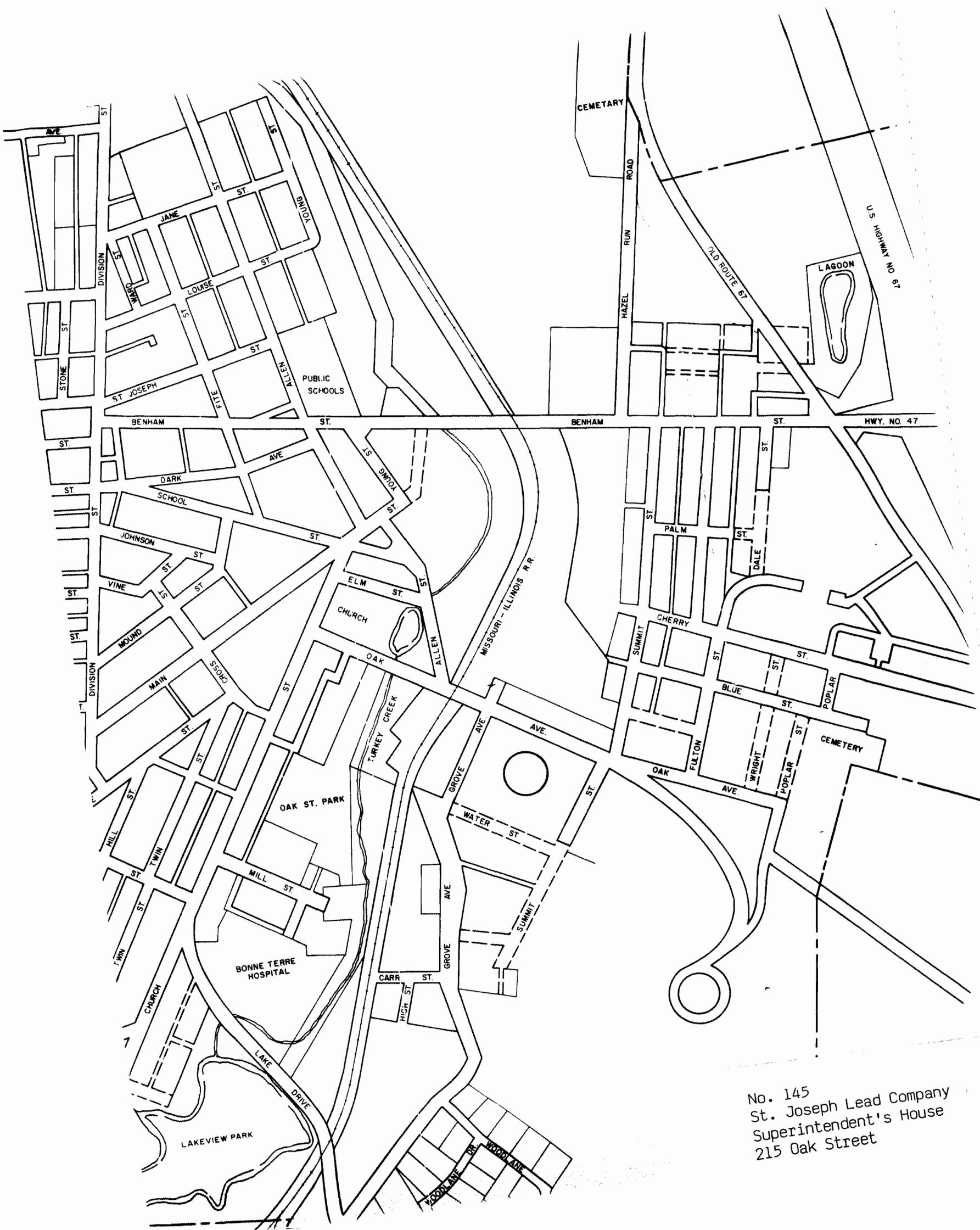
42. Architectural Description: The Superintendent's House is a two-story random course ashlar sandstone residence built in a T-plan ca. 1870. The original stone section of the residence was enlarged ca. 1920 with a two-story porch and portico added on the east facade, a two-story sun porch added on the south facade, and a two-story wing added on the west facade. The original section has Italianate influences and features a stone foundation, gable and mansard roof of asphalt shingles, and interior wall stone chimneys. Dividing the basement and first floor levels is a stone water table. Basement window openings have smooth stone lintels and louvered shutters. Windows on the upper facade are original 1/1 segmental arch sash with both stone lintels and relief arching. At the gable eave on the main facade is a king post and tie-beam.

On the west facade is a one-story porch with a shed roof added ca. 1920 with square Doric motif columns and a railing with square balusters. Opening onto the porch is the main entrance with a ca. 1920 multi-light door and four light sidelights. The west wing added ca. 1920 has a bay window on the first floor of the main facade, 8/8 sash windows, exterior brick chimneys, and stucco surface. The east section has a two-story porch with stuccoed concrete columns and large screen panels on the first floor. On the second floor of this section are 4/1 vertical light sash windows and the exterior has a stucco surface. Leading to the porch from the original stone section are multi-light double French doors. Attached to this section is a porte-cochere with a flat roof supported by Doric columns on a concrete railing. At the roofline is a balustrade.

The rear two-story sun porch is of concrete and stucco construction. on the first floor are 10 light French doors and multi-light Palladian windows. on the second floor are 10 light hinged casement windows of wood with lower rectangular wood panels. The interior has an original staircase from the ca. 1870 construction with a milled newel post and turned balusters. Most of the interior detailing dates from the ca. 1920 remodeling and features classical influenced mantles, wainscoting, and two panel wood doors.

43. History and Significance: The Superintendent's House was built ca. 1870 to house the superintendent of the St. Joseph Lead Company. One of the first occupants was C.B. Parsons and several other superintendent's occupied the house during the ownership of the St. Joe company. Around 1920 the building was completely remodeled with wings or additions added on all four facades. The interior was also remodeled during these years. The present owner was superintendent of the St. Joe Company in the 1950s and purchased the house in 1975.

44. Description of Environment and Outbuildings: The superintendent's house is sited on a large residential lot in the southern section of Bonne Terre. Adjacent to the house are four ca. 1920 outbuildings: 1. A one-story, 3 bay, stuccoed concrete garage with a hipped roof, 4/4 sash windows, and original overhead track doors; 2. A one-story, 3 bay, wood and stucco servant's quarters. This residence has an original entrance with a 6 panel door and single light transom. The building has a hipped roof of asphalt shingles, and 4/4 sash windows. At the rear is an original one-story wing; 3. A two-story wood, gambrel roof barn with weatherboard siding, 4 panel wood doors, original sliding track wood doors, and 6/6 sash windows. The barn has a concrete foundation, gable dormers, and asphalt shingle roof; 4. A one-story wood and stucco kennel with a hipped roof, 5 panel wood doors, 12 light hinged casement windows and concrete foundation. Also at the rear of the house is a ca. 1920 brick garden wall and concrete pool.



No. 145  
St. Joseph Lead Company  
Superintendent's House  
215 Oak Street



















# MISSOURI OFFICE OF HISTORIC PRESERVATION

## ARCHITECTURAL/HISTORIC INVENTORY SURVEY FORM

1. NO. 146		4. PRESENT LOCAL NAME(S) OR DESIGNATION(S) Mansion Hill Inn		1. NO. 146
2. COUNTY St. Francois		5. OTHER NAME(S) St. Joe Clubhouse		
3. LOCATION OF NEGATIVES				
6. SPECIFIC LEGAL LOCATION TOWNSHIP _____ RANGE _____ SECTION _____ IF CITY OR TOWN, STREET ADDRESS 651 Oak Street		16. THEMATIC CATEGORY Industry		2. COUNTY St. Francois
		17. DATE(S) OR PERIOD 1915		
7. CITY OR TOWN IF RURAL, VICINITY Bonne Terre		18. STYLE OR DESIGN Colonial Revival		4. PRESENT LOCAL NAME(S) OR DESIGNATION(S) Mansion Hill Inn
8. DESCRIPTION OF LOCATION		19. ARCHITECT OR ENGINEER		
		20. CONTRACTOR OR BUILDER		
		21. ORIGINAL USE, IF APPARENT St. Joe Clubhouse		
		22. PRESENT USE Restaurant/Hotel		
9. COORDINATES UTM LAT _____ LONG _____		23. OWNERSHIP PUBLIC ( ) PRIVATE (X)		
		24. OWNER'S NAME AND ADDRESS IF KNOWN Doug & Kathy Goergens same		
10. SITE ( ) STRUCTURE ( ) BUILDING (X) OBJECT ( )		25. OPEN TO PUBLIC? YES (X) NO ( )		5. OTHER NAME(S)
		26. LOCAL CONTACT PERSON OR ORGANIZATION		
11. ON NATIONAL REGISTER? YES ( ) NO ( )		27. OTHER SURVEYS IN WHICH INCLUDED		6. TOWNSHIP
12. IS IT ELIGIBLE? YES ( ) NO ( )				
13. PART OF ESTAB. HIST. DISTRICT? YES ( ) NO ( )		14. DISTRICT POTENTIAL? YES ( ) NO ( )		RANGE
15. NAME OF ESTABLISHED DISTRICT				
42. FURTHER DESCRIPTION OF IMPORTANT FEATURES		<div style="border: 1px solid black; padding: 20px; width: 100%;">             PHOTO MUST  BE PROVIDED           </div>		SECTION
43. HISTORY AND SIGNIFICANCE				
44. DESCRIPTION OF ENVIRONMENT AND OUTBUILDINGS				
45. SOURCES OF INFORMATION		46. PREPARED BY Thomason and Assoc.		
		47. ORGANIZATION		
RETURN THIS FORM WHEN COMPLETED TO: OFFICE OF HISTORIC PRESERVATION P.O. BOX 176 JEFFERSON CITY, MISSOURI 65102 PH. 314-781-5365		48. DATE 10/24/89		
		49. REVISION DATE(S)		

Site No. \_\_\_\_\_

Indicate the chief topographical features, such as streams and elevations. Also indicate houses and roads. Indicate the site location by enclosing the site area with dotted line. Note scale of map and portion of section included in sketch map. Include drawings, photographs, etc. on additional pages.

Indicate part of  
section included in  
sketch map.


A 4x4 grid map with cardinal directions N, S, E, W and a scale bar.

**Notes:**

**THIS IS PROBABLY THE ONE MOST IMPORTANT PART OF THIS DATA FORM!**

***Please Attach a copy of a topographic map with the site marked on it.***

Property # 146/ Mansion Hill (St. Joseph Clubhouse)

42. Architectural Description: This building is a two-story wood and stucco Colonial Revival influenced residence built in 1915. The building was constructed in an irregular plan and has a full basement in the east section, a hipped roof of wood shingles (added ca. 1980), and a pink stucco exterior. On the main (N) facade is a concrete patio with a brick diamond open weave railing. Leading to the patio are two primary entrances of 8 light double French doors. Over the doors are elliptical multi-light transoms. Between the two doors is a full height brick exterior chimney of English bond. Windows are 4 and 6 light wood casement design and 6/1 wood sash. A secondary entrance is also located on the main facade with an 8 light glass and wood door. On the west facade is a primary entrance with an original multi-light glass and wood door and 4 light sidelights. This entrance opens onto a hipped roof porte-cochere with square Doric motif columns.

On the west facade is an exterior end brick chimney of English bond and a one-story shed porch with square columns. The first floor has been enclosed with glass but the second story retains an original milled panel railing. At the east facade is an exterior brick chimney of English bond and a one-story shed roof porch with square columns. At the roofline are exposed eave rafters and shed dormers. The interior retains original oak beam ceilings, glass and wood paneled doors, an oak staircase, library area with oak shelves, and wainscoting.

43. History and Significance: The St. Joseph Clubhouse was built in 1915 to accommodate company officials and visitors. The building has numerous guest rooms, dining areas, meeting halls and other rooms for company use (see attached article). In recent years the building has been remodeled as a bed and breakfast.

44. Description of Environment and Outbuildings: This building is sited on a large hill on the southern edge of Bonne Terre.

Finally in the Spring of 1861 that great tide of hatred burst upon the country. Families were divided against themselves. The Hildebrand boys were inclined to support the Union cause and in fact, William joined the Union Army and fought throughout the war. Frank, Sam and Wash would likely have joined the Union Army when their crops were in and safe, if they had not become involved in the local jealousies and intrigue that divided the Big River people.

Sam became involved in a horse-swapping deal with a cousin and later found that the horse had been stolen from a neighbor, John Dunwoody who was a member of the local Vigilante Committee and they swore to kill Sam and Frank on sight. The fact that Dunwoody's horse was traced to Sam was strong circumstantial evidence but Sam denied stealing the horse.

Sam escaped with his wife, Margaret Hampton, and their children but Frank who had gone to Potosi to enlist in the Union Army but by the treachery of the enlisting officer there he was turned over to the Vigilantes and on Nov. 20, 1861, he was hanged in the woods by them without trial or any formal charges made against him.

In retaliation, Sam killed two of the men responsible for Frank's hanging and made his way to Gen. M. Jeff Thompson's headquarters and was commissioned a Major in the Guerrilla forces of the Confederate Army.

In rapid succession, Sam's brother Washington was hauled out of the Clinton Incline while digging lead ore and was shot without a word of explanation, his younger brother Henry was murdered when the old homestead was burned over the head of Sam's mother and she was not allowed to rescue anything from her home.

The character of guerrilla warfare in Missouri was vicious even by the standards of Civil War anywhere. Sam killed many men whom he considered his enemies. He was often soft-hearted, particularly if the boys who fell into his hands were not attached to the local militia companies. His skill as a woodsman, combined with the fact that the local people always protected him and supplied him with food and ammunition, sometimes under duress or fear of retaliation, made him seem to bear a charmed life.

Sam's story is an interesting one and this writer has put the story into a book under the title "Sam Hildebrand Rides Again." It gives a complete and authentic account of his life, battles and finally his violent death in Illinois in 1872, but this book is long out of print. It may be reprinted soon.

It may be questioned whether Sam was an outlaw or a martyr but there is no question that his exploits and narrow escapes make a material addition to the rich fund of native history both locally and statewide, as well as interesting reading.

#146

#### THE ST. JOE COTTAGE

Unencumbered, but still its majestic self of the golden era of the past, the St. Joe cottage faces the unknown in quiet splendor.

The stately house, where the executives of the industry often met to plan and discuss the future of the company, is now starting to show some signs of decay.

After touring the cottage (which really could be classed as a mansion) and knowing the intentions of the company to sell all of its holdings in St. Francois County, one comes away with the feeling that he too has turned his back on the stately edifice.

The cottage was built about 1880, is of Tudor design, the style of architecture that prevailed during the reign of the Tudors and it is characterized by flat arches and shallow moldings. The house is located on a 110 acre tract of land south of Bonne Terre. There are two useable floors at the present time and the rooms in the basement could be used for sleeping, a laundry room, furnace room and storage space.



St. Joe Cottage

Each room of the house is a story within itself. The dining room is 27 x 19 and contains a large fireplace. The walls are accented with attached metal candelabra, draperies and pictures that add to the exquisiteness of the interior. Approximately 20 persons could be seated around the oval table. Originally the board had business sessions in this room.

The massive living room is 30 x 44. The stained and varnished main beams of the ceiling are 14 inches wide and the smaller beams are eight inches wide. Other furnishings are a bookcase, library table and divans. Accenting the room are the contrasting draperies, wall lighting fixtures and huge fireplace.

From the living room, the double doors open onto a screened porch. The view from the porch includes the lawn, an area of a former flower garden, the slime pond and the city of Desloge. The towering white and black oak trees and a few hickory trees complete the picturesque setting.

The trophy room, 18 x 28 contains a built-in bar, complementary furniture, drapes and pictures to complete the setting. There are various mineral exhibits throughout the room. The wall lights in this room are a decorative candelabra type.

The kitchen is located on the first floor and it contains an abundance of working space. The stove, a Hotpoint electric range, was patented May 27, 1916-1924 and is still in use. The refrigerator, six feet by ten feet by three feet, has a wooden front, with a refrigeration unit located in the basement. The china, crystal and silver are used for various dinners. Another convenience of the kitchen is a five foot cutting board. There is also a dumb waiter in the kitchen which was used to transport the food to the second floor.

After going up the impressive stairs, one can see a large wooden bench. Going on down the hall one can view another fireplace and a comfortable chair. There are eight bedrooms on the second floor and many of these contain double twin beds. There are cedar storage closets in each room and a convenient clothes chute. Some of the bed frames are wooden and others are brass. There is a door in each bedroom which opens out onto a porch.

The bedroom, referred to as the president's suite, is furnished with twin sleigh beds, bedside table, desk and a large rocker. There are white sheer curtains on the windows.

The large bathroom, one of the six on the second floor, is 12 x 12. The walls and floor are tile and there is a large closet in the room. All the sinks are on stands and all the bathtubs in the bathrooms are on claw feet. A unique feature of the room is the white marble semi-circle shower stall which has an overhead spray and rib type spray units all around.





No. 146  
Mansion Hill Inn  
651 Oak Street















# MISSOURI OFFICE OF HISTORIC PRESERVATION

SFASCOI - 185

## ARCHITECTURAL/HISTORIC INVENTORY SURVEY FORM

<b>1. NO.</b> <div style="text-align: center; font-size: 1.2em;">147</div>		<b>4. PRESENT LOCAL NAME(S) OR DESIGNATION(S)</b> <div style="text-align: center; font-size: 1.1em;">Bonne Terre Cemetery</div>		<b>1. NO.</b>  <div style="text-align: center; font-size: 1.2em;">147</div>	
<b>2. COUNTY</b> <div style="text-align: center; font-size: 1.1em;">St. Francois</div>		<b>5. OTHER NAME(S)</b>			<b>2. COUNTY</b>  <div style="text-align: center; font-size: 1.1em;">St. Francois</div>
<b>3. LOCATION OF NEGATIVES</b>		<b>6. SPECIFIC LEGAL LOCATION</b> TOWNSHIP _____ RANGE _____ SECTION _____ IF CITY OR TOWN, STREET ADDRESS <div style="text-align: center; font-size: 1.1em;">End of Oak Street</div>			
<b>7. CITY OR TOWN IF RURAL, VICINITY</b> <div style="text-align: center; font-size: 1.1em;">Bonne Terre</div>		<b>16. THEMATIC CATEGORY</b>		<b>5. OTHER NAME(S)</b>	
<b>8. DESCRIPTION OF LOCATION</b>		<b>17. DATE(S) OR PERIOD</b> <div style="text-align: center; font-size: 1.1em;">ca. 1870</div>			<b>6. TOWNSHIP</b>  <div style="text-align: center; font-size: 1.1em;">RANGE</div>
<b>9. COORDINATES UTM</b> LAT _____ LONG _____		<b>18. STYLE OR DESIGN</b>			
<b>10. SITE (X) STRUCTURE ( )</b> BUILDING ( ) OBJECT ( )		<b>19. ARCHITECT OR ENGINEER</b>			
<b>11. ON NATIONAL REGISTER? YES ( ) NO ( )</b>		<b>20. CONTRACTOR OR BUILDER</b>			
<b>12. IS IT ELIGIBLE? YES ( ) NO ( )</b>		<b>21. ORIGINAL USE, IF APPARENT</b> <div style="text-align: center; font-size: 1.1em;">Cemetery</div>		<b>7. TOWNSHIP</b>  <div style="text-align: center; font-size: 1.1em;">RANGE</div>	
<b>13. PART OF ESTAB. HIST. DISTRICT? YES ( ) NO ( )</b>		<b>22. PRESENT USE</b> <div style="text-align: center; font-size: 1.1em;">Cemetery</div>			<b>SECTION</b>
<b>14. DISTRICT POTENTIAL? YES ( ) NO ( )</b>		<b>23. OWNERSHIP</b> PUBLIC ( ) PRIVATE ( )			
<b>15. NAME OF ESTABLISHED DISTRICT</b>		<b>24. OWNER'S NAME AND ADDRESS IF KNOWN</b> <div style="text-align: center; font-size: 1.1em;">City of Bonne Terre</div>			
<b>42. FURTHER DESCRIPTION OF IMPORTANT FEATURES</b>		<b>25. OPEN TO PUBLIC? YES (X) NO ( )</b>		<b>7. TOWNSHIP</b>  <div style="text-align: center; font-size: 1.1em;">RANGE</div>	
<b>43. HISTORY AND SIGNIFICANCE</b>		<b>26. LOCAL CONTACT PERSON OR ORGANIZATION</b>			<b>SECTION</b>
<b>44. DESCRIPTION OF ENVIRONMENT AND OUTBUILDINGS</b>		<b>27. OTHER SURVEYS IN WHICH INCLUDED</b>			
<b>45. SOURCES OF INFORMATION</b>		<b>28. NO. OF STORIES</b> <b>29. BASEMENT? YES ( ) NO ( )</b> <b>30. FOUNDATION MATERIAL</b> <b>31. WALL CONSTRUCTION</b> <b>32. ROOF TYPE AND MATERIAL</b> <b>33. NO. OF BAYS FRONT SIDE</b> <b>34. WALL TREATMENT</b> <b>35. PLAN SHAPE</b> <b>36. CHANGES (EXPLAIN IN NO. 42) ADDITION ( ) ALTERED ( ) MOVED ( )</b> <b>37. CONDITION INTERIOR EXTERIOR</b> <b>38. PRESERVATION UNDERWAY? YES ( ) NO ( )</b> <b>39. ENDANGERED? BY WHAT? YES ( ) NO ( )</b> <b>40. VISIBLE FROM PUBLIC ROAD? YES (X) NO ( )</b> <b>41. DISTANCE FROM AND FRONTAGE ON ROAD</b>			
<b>46. PREPARED BY</b> <div style="text-align: center; font-size: 1.1em;">Thomason and Assoc.</div>		<b>47. ORGANIZATION</b>		<b>SECTION</b>	
<b>48. DATE</b>		<b>49. REVISION DATE(S)</b>			
<b>48. DATE</b> <div style="text-align: center; font-size: 1.1em;">10/24/89</div>		<b>49. REVISION DATE(S)</b>			

RETURN THIS FORM WHEN COMPLETED TO: OFFICE OF HISTORIC PRESERVATION  
P.O. BOX 176  
JEFFERSON CITY, MISSOURI 65102  
PH. 314-751-5365

IF ADDITIONAL SPACE IS NEEDED, ATTACH SEPARATE SHEET(S) TO THIS FORM

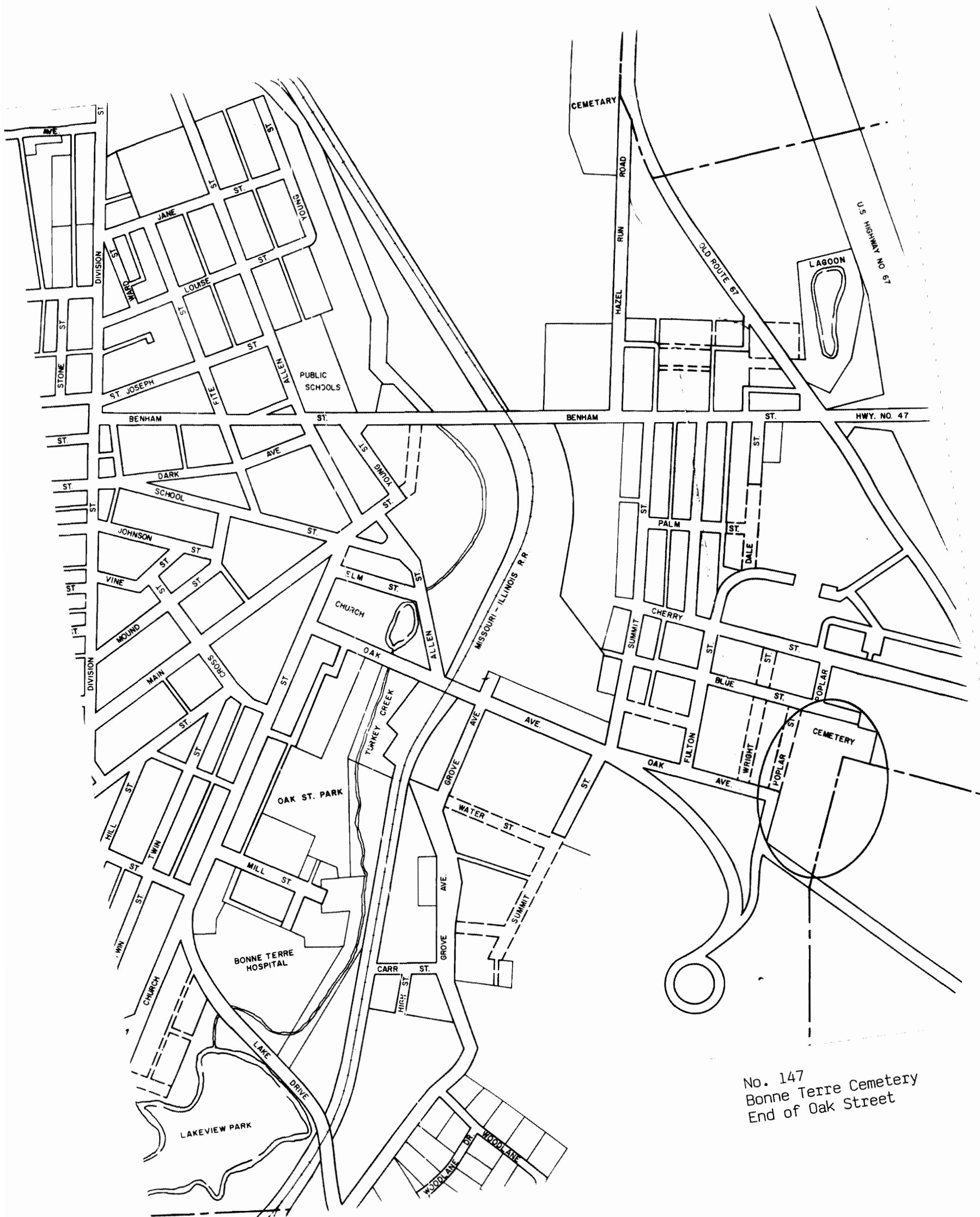


Property # 147/ Bonne Terre Cemetery

42. Architectural Description: The Bonne Terre Cemetery is the historic cemetery of the community. At the entrance are square stone gate posts and originally iron gates stretched across the entrance but these have been removed. The cemetery contains several hundred graves with monuments and headstones dating from the 1870s to the present. Most of these are simple tablets or square shafts. The most significant above ground mausoleum is the Neo-Classic style design for the Parsons family which has Doric columns. Other notable above ground mausoleums are early 20th century designs for the Mitchell and Benham families.

43. History and Significance: The Bonne Terre Cemetery was established in the 1870s as the resting place for the community of Bonne Terre. The cemetery contains the graves of many notable residents from the late 19th and early 20th century. Interments continue at the cemetery.

44. Description of Environment and Outbuildings: The Bonne Terre Cemetery is sited on a hill on the southern edge of the community.



No. 147  
Bonne Terre Cemetery  
End of Oak Street





# MISSOURI OFFICE OF HISTORIC PRESERVATION

## ARCHITECTURAL/HISTORIC INVENTORY SURVEY FORM

1. NO. 148		4. PRESENT LOCAL NAME(S) OR DESIGNATION(S) Centenary United Methodist Church		1. NO. 148
2. COUNTY St. Francois		5. OTHER NAME(S)		2. COUNTY St. Francois
3. LOCATION OF NEGATIVES				
6. SPECIFIC LEGAL LOCATION TOWNSHIP _____ RANGE _____ SECTION _____ IF CITY OR TOWN, STREET ADDRESS 20 Park Avenue		16. THEMATIC CATEGORY		4. PRESENT LOCAL NAME(S) OR DESIGNATION(S) Centenary United Methodist Church
		17. DATE(S) OR PERIOD 1918		
7. CITY OR TOWN IF RURAL, VICINITY Bonne Terre		18. STYLE OR DESIGN Colonial Revival		5. OTHER NAME(S)
		19. ARCHITECT OR ENGINEER		
8. DESCRIPTION OF LOCATION		20. CONTRACTOR OR BUILDER		6. TOWNSHIP RANGE
		21. ORIGINAL USE, IF APPARENT Religious/Church		
9. COORDINATES UTM LAT _____ LONG _____		22. PRESENT USE Religious/Church		SECTION
		23. OWNERSHIP PUBLIC ( ) PRIVATE (X)		
10. SITE ( ) STRUCTURE ( ) BUILDING (X) OBJECT ( )		24. OWNER'S NAME AND ADDRESS IF KNOWN Centenary United Methodist Church		7. TOWNSHIP RANGE
		25. OPEN TO PUBLIC? YES ( ) NO (X)		
11. ON NATIONAL REGISTER? YES ( ) NO ( ) 12. IS IT ELIGIBLE? YES ( ) NO ( )		26. LOCAL CONTACT PERSON OR ORGANIZATION		8. TOWNSHIP RANGE
		27. OTHER SURVEYS IN WHICH INCLUDED		
13. PART OF ESTAB. HIST. DISTRICT? YES ( ) NO ( ) 14. DISTRICT POTENTIAL? YES ( ) NO ( )		28. NO. OF STORIES 1.0		9. TOWNSHIP RANGE
		29. BASEMENT? YES (X) NO ( )		
15. NAME OF ESTABLISHED DISTRICT		30. FOUNDATION MATERIAL Concrete		10. TOWNSHIP RANGE
		31. WALL CONSTRUCTION Brick		
42. FURTHER DESCRIPTION OF IMPORTANT FEATURES		32. ROOF TYPE AND MATERIAL Gable/Composition		11. TOWNSHIP RANGE
		33. NO. OF BAYS FRONT 5 SIDE 5		
43. HISTORY AND SIGNIFICANCE		34. WALL TREATMENT Stretcher Bond Brick		12. TOWNSHIP RANGE
		35. PLAN SHAPE Rectangular		
44. DESCRIPTION OF ENVIRONMENT AND OUTBUILDINGS		36. CHANGES (EXPLAIN IN NO. 42) ADDITION ( ) ALTERED ( ) MOVED ( )		13. TOWNSHIP RANGE
		37. CONDITION INTERIOR _____ EXTERIOR Good		
45. SOURCES OF INFORMATION		38. PRESERVATION UNDERWAY? YES ( ) NO (X)		14. TOWNSHIP RANGE
		39. ENDANGERED? BY WHAT? YES ( ) NO (X)		
46. PREPARED BY Thomason and Assoc.		40. VISIBLE FROM PUBLIC ROAD? YES (X) NO ( )		15. TOWNSHIP RANGE
		41. DISTANCE FROM AND FRONTAGE ON ROAD		
47. ORGANIZATION		<div style="border: 2px solid black; padding: 20px; width: 100%;">             PHOTO MUST BE PROVIDED           </div>		16. TOWNSHIP RANGE
RETURN THIS FORM WHEN COMPLETED TO: OFFICE OF HISTORIC PRESERVATION P.O. BOX 176 JEFFERSON CITY, MISSOURI 65102 PH. 314-751-5365				

Site No. \_\_\_\_\_

Indicate the chief topographical features, such as streams and elevations. Also indicate houses and roads. Indicate the site location by enclosing the site area with dotted line. Note scale of map and portion of section included in sketch map. Include drawings, photographs, etc. on additional pages.

Indicate part of  
section included in  
sketch map.


A 4x4 grid map with cardinal directions N, S, E, W and a scale bar.

**Notes:**

**THIS IS PROBABLY THE ONE MOST IMPORTANT PART OF THIS DATA FORM!**

***Please Attach a copy of a topographic map with the site marked on it.***

Property # 148/ 20 Park Avenue

42. Architectural Description: The Centenary United Methodist Church is a one-story brick church built in 1918 on a raised concrete foundation. The church is 5 bays on the main facade and has a flat and gable roof of composition shingles. The main block of the church has a gable front design with attached wings with flat roof lines. The exterior of the church has been sandblasted and repointed in recent years. The church has two primary entrances both of which have ca. 1960 double doors of wood and glass. The door surrounds have original soldier and sailor brick coursing and over the entrances is a brick arch and concrete keystone. Within the arches are decorative soldier and sailor brick panels. In the projecting gable of the main block is a large arched stained glass window with several courses of soldier and sailor brick. This arch has concrete shoulders and keystone. Windows are rectangular and have stained glass lights with concrete sills and surrounds of soldier and sailor brick courses and concrete panels. Above the windows are rectangular panels of stucco and concrete. At the roofline of the gabled main block are eave brackets. Windows on the side facades are also rectangular with stained glass panels and surrounds similar to those on the main facade.

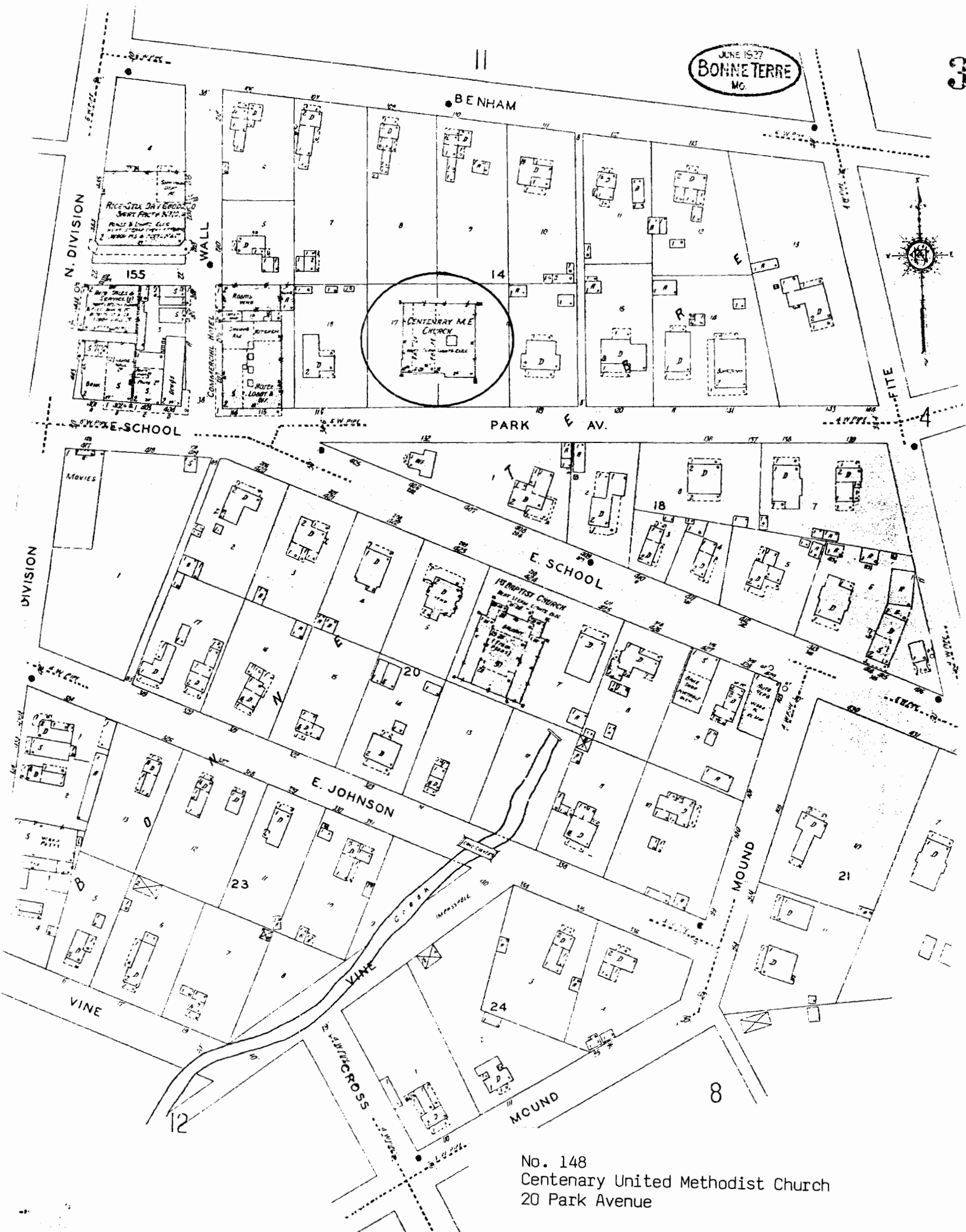
43. History and Significance: The Centenary Methodist Church was organized in 1882 and occupied several buildings in different locations prior to the construction of its present building. This church was built in 1918 at a cost of almost \$23,000. The church is a good example of the Colonial Revival style and continues to serve the local Methodist congregation.

44. Description of Environment and Outbuildings: The Centenary United Methodist Church located on Park Avenue is sited on a rectangular urban lot.

45. Sources of Information: "Bonne Terre - The First Hundred Years and More."

JUNE 1927  
BONNETERRE  
MO.

3



No. 148  
Centenary United Methodist Church  
20 Park Avenue









# MISSOURI OFFICE OF HISTORIC PRESERVATION

## ARCHITECTURAL/HISTORIC INVENTORY SURVEY FORM

1. NO. 149		4. PRESENT LOCAL NAME(S) OR DESIGNATION(S)		1. NO. 149
2. COUNTY St. Francois		5. OTHER NAME(S)		
3. LOCATION OF NEGATIVES		County Wide Temporary Help Services		
6. SPECIFIC LEGAL LOCATION TOWNSHIP _____ RANGE _____ SECTION _____ IF CITY OR TOWN, STREET ADDRESS 31 Park Avenue		16. THEMATIC CATEGORY		2. COUNTY St. Francois
7. CITY OR TOWN IF RURAL, VICINITY Bonne Terre		17. DATE(S) OR PERIOD ca. 1905		
8. DESCRIPTION OF LOCATION		18. STYLE OR DESIGN		
		19. ARCHITECT OR ENGINEER		
		20. CONTRACTOR OR BUILDER		
		21. ORIGINAL USE, IF APPARENT Residence		
		22. PRESENT USE Business/Apartments		
		23. OWNERSHIP PUBLIC ( ) PRIVATE (X)		
		24. OWNER'S NAME AND ADDRESS IF KNOWN Roland Lee same		
		25. OPEN TO PUBLIC? YES (X) NO ( )		
9. COORDINATES UTM LAT LONG		26. LOCAL CONTACT PERSON OR ORGANIZATION		4. PRESENT LOCAL NAME(S) OR DESIGNATION(S) 31 Park Avenue
10. SITE ( ) STRUCTURE ( ) BUILDING (X) OBJECT ( )		27. OTHER SURVEYS IN WHICH INCLUDED		
11. ON NATIONAL REGISTER? YES ( ) NO ( )		28. NO. OF STORIES 2.0		
12. IS IT ELIGIBLE? YES ( ) NO ( )		29. BASEMENT? YES (X) NO ( ) Below Grade		
13. PART OF ESTAB. HIST. DISTRICT? YES ( ) NO ( )		30. FOUNDATION MATERIAL Stone/Broken Course		
14. DISTRICT POTENTIAL? YES ( ) NO ( )		31. WALL CONSTRUCTION Wood Frame		
15. NAME OF ESTABLISHED DISTRICT		32. ROOF TYPE AND MATERIAL Gable/Composition		
		33. NO. OF BAYS FRONT 4 SIDE 3		
		34. WALL TREATMENT Stucco		
		35. PLAN SHAPE Rectangular		
42. FURTHER DESCRIPTION OF IMPORTANT FEATURES		36. CHANGES (EXPLAIN IN NO. 42) ADDITION ( ) ALTERED ( ) MOVED ( )		5. OTHER NAME(S) Temp. Sevice
		37. CONDITION INTERIOR _____ EXTERIOR Good		
		38. PRESERVATION UNDERWAY? YES ( ) NO (X)		
		39. ENDANGERED? BY WHAT? YES ( ) NO (X)		
		40. VISIBLE FROM PUBLIC ROAD? YES (X) NO ( )		
		41. DISTANCE FROM AND FRONTAGE ON ROAD		
		PHOTO MUST BE PROVIDED		
43. HISTORY AND SIGNIFICANCE		46. PREPARED BY Thomason and Assoc		6. TOWNSHIP
		47. ORGANIZATION		
		48. DATE 8/89		
44. DESCRIPTION OF ENVIRONMENT AND OUTBUILDINGS		49. REVISION DATE(S)		RANGE
45. SOURCES OF INFORMATION		46. PREPARED BY Thomason and Assoc		SECTION
		47. ORGANIZATION		
		48. DATE 8/89		
RETURN THIS FORM WHEN COMPLETED TO: OFFICE OF HISTORIC PRESERVATION P.O. BOX 176 JEFFERSON CITY, MISSOURI 65102 PH. 314-751-5365				
IF ADDITIONAL SPACE IS NEEDED, ATTACH SEPARATE SHEET(S) TO THIS FORM				

Site No. \_\_\_\_\_

Indicate the chief topographical features, such as streams and elevations. Also indicate houses and roads. Indicate the site location by enclosing the site area with dotted line. Note scale of map and portion of section included in sketch map. Include drawings, photographs, etc. on additional pages.

Indicate part of  
section included in  
sketch map.


A 4x4 grid map with cardinal directions N, S, E, W. A vertical scale bar is on the left.

**Notes:**

**THIS IS PROBABLY THE ONE MOST IMPORTANT PART OF THIS DATA FORM!**

***Please Attach*** a copy of a topographic map with the site marked on it.

Property # 149/ 31 Park Avenue

42. Architectural Description: 2 story frame, 4 bay, residence built ca. 1890. The house has a stone foundation, gable roof with composition shingles, interior brick chimney, and stucco exterior. On the main facade is a 1 story full width shed roof porch with a gable front and Doric columns. Separate entrance doors on the main facade are ca. 1970 glass light and frame. Windows are 1/1 light rectangular wood sash with a diamond paned top light. At the roofline of the main and side facades are projecting gable front bays with louvered panels and fishscale shingles in the gable fields.

43. History and Significance: This residence was built ca. 1890 and has influences of the Colonial Revival style.

44. Description of Environment and Outbuildings: The residence located at 31 Park Avenue is sited on a rectangular urban lot in a residential area.

45. Sources of Information: Sanborn maps.



JUNE 30  
BOHNETERRE  
MO

3

BENHAM

N. DIVISION



FILE

4

PARK AV.

SCHOOL

E. SCHOOL

DIVISION

E. JOHNSON

MOUND

VINE

E. JEFFERSON

MCUND

8

No. 149  
31 Park Avenue

12

23

24

21

18

14

155

CENTURY ME  
CHURCH

RICE-GILK DAY SCHOOL  
SUNDAY SCHOOL

MOVIES


COMMERCIAL HOTEL

HOTEL

LOBBY

1ST BAPTIST CHURCH







**MISSOURI OFFICE OF HISTORIC PRESERVATION**  
**ARCHITECTURAL/HISTORIC INVENTORY SURVEY FORM**

1. NO. 150		4. PRESENT LOCAL NAME(S) OR DESIGNATION(S)		1. NO. 150	
2. COUNTY St. Francois		5. OTHER NAME(S)			2. COUNTY St. Francois
3. LOCATION OF NEGATIVES					
6. SPECIFIC LEGAL LOCATION TOWNSHIP _____ RANGE _____ SECTION _____ IF CITY OR TOWN, STREET ADDRESS 34 Park Avenue		16. THEMATIC CATEGORY		28. NO. OF STORIES 2.0	
7. CITY OR TOWN IF RURAL, VICINITY Bonne Terre		17. DATE(S) OR PERIOD ca. 1895		29. BASEMENT? YES ( ) NO (X)	
8. DESCRIPTION OF LOCATION		18. STYLE OR DESIGN T-Plan		30. FOUNDATION MATERIAL Concrete	
9. COORDINATES UTM LAT _____ LONG _____		19. ARCHITECT OR ENGINEER		31. WALL CONSTRUCTION Wood Frame	
10. SITE ( ) STRUCTURE ( ) BUILDING (X) OBJECT ( )		20. CONTRACTOR OR BUILDER		32. ROOF TYPE AND MATERIAL Gable/Composition	
11. ON NATIONAL REGISTER? YES ( ) NO ( )		21. ORIGINAL USE, IF APPARENT Residence		33. NO. OF BAYS FRONT 4 SIDE 2	
12. IS IT ELIGIBLE? YES ( ) NO ( )		22. PRESENT USE Residence		34. WALL TREATMENT Weatherboard	
13. PART OF ESTAB. HIST. DISTRICT? YES ( ) NO ( )		23. OWNERSHIP PUBLIC ( ) PRIVATE (X)		35. PLAN SHAPE T-Plan	
14. DISTRICT POTENTIAL? YES ( ) NO ( )		24. OWNER'S NAME AND ADDRESS IF KNOWN Ethel P. Malugen 34 Park Avenue		36. CHANGES (EXPLAIN IN NO. 42) ADDITION ( ) ALTERED (X) MOVED ( )	
15. NAME OF ESTABLISHED DISTRICT		25. OPEN TO PUBLIC? YES ( ) NO (X)		37. CONDITION INTERIOR _____ EXTERIOR Good	
42. FURTHER DESCRIPTION OF IMPORTANT FEATURES		26. LOCAL CONTACT PERSON OR ORGANIZATION		38. PRESERVATION UNDERWAY? YES ( ) NO (X)	
43. HISTORY AND SIGNIFICANCE		27. OTHER SURVEYS IN WHICH INCLUDED		39. ENDANGERED? BY WHAT? YES ( ) NO (X)	
44. DESCRIPTION OF ENVIRONMENT AND OUTBUILDINGS		45. SOURCES OF INFORMATION		40. VISIBLE FROM PUBLIC ROAD? YES (X) NO ( )	
46. PREPARED BY Thomason and Assoc.		47. ORGANIZATION		41. DISTANCE FROM AND FRONTAGE ON ROAD	
48. DATE 8/89		49. REVISION DATE(S)		5. OTHER NAME(S)	
RETURN THIS FORM WHEN COMPLETED TO: OFFICE OF HISTORIC PRESERVATION P.O. BOX 176 JEFFERSON CITY, MISSOURI 65102 PH. 314-751-5365					6. TOWNSHIP
IF ADDITIONAL SPACE IS NEEDED, ATTACH SEPARATE SHEET(S) TO THIS FORM				RANGE	
					SECTION





Property # 150/ 34 Park Avenue

42. Architectural Description: 2 story frame, 4 bay, T-Plan residence built ca. 1895. The house has a concrete foundation, gable roof with composition shingles and weatherboard siding. On the main facade is a 1 story partial width shed roof porch with square wood posts. The porch has a solid wood railing with wood shingle exterior. Attached to the porch is a ca. 1925 shed frame awning supported by knee brace brackets. The main entrance has a multi-light glass and frame door added ca. 1925. Other doors on the main facade are double doors of multi-light glass and frame added ca. 1925. Windows are original 1/1 light rectangular wood sash. On the east facade are two shed roof dormers.

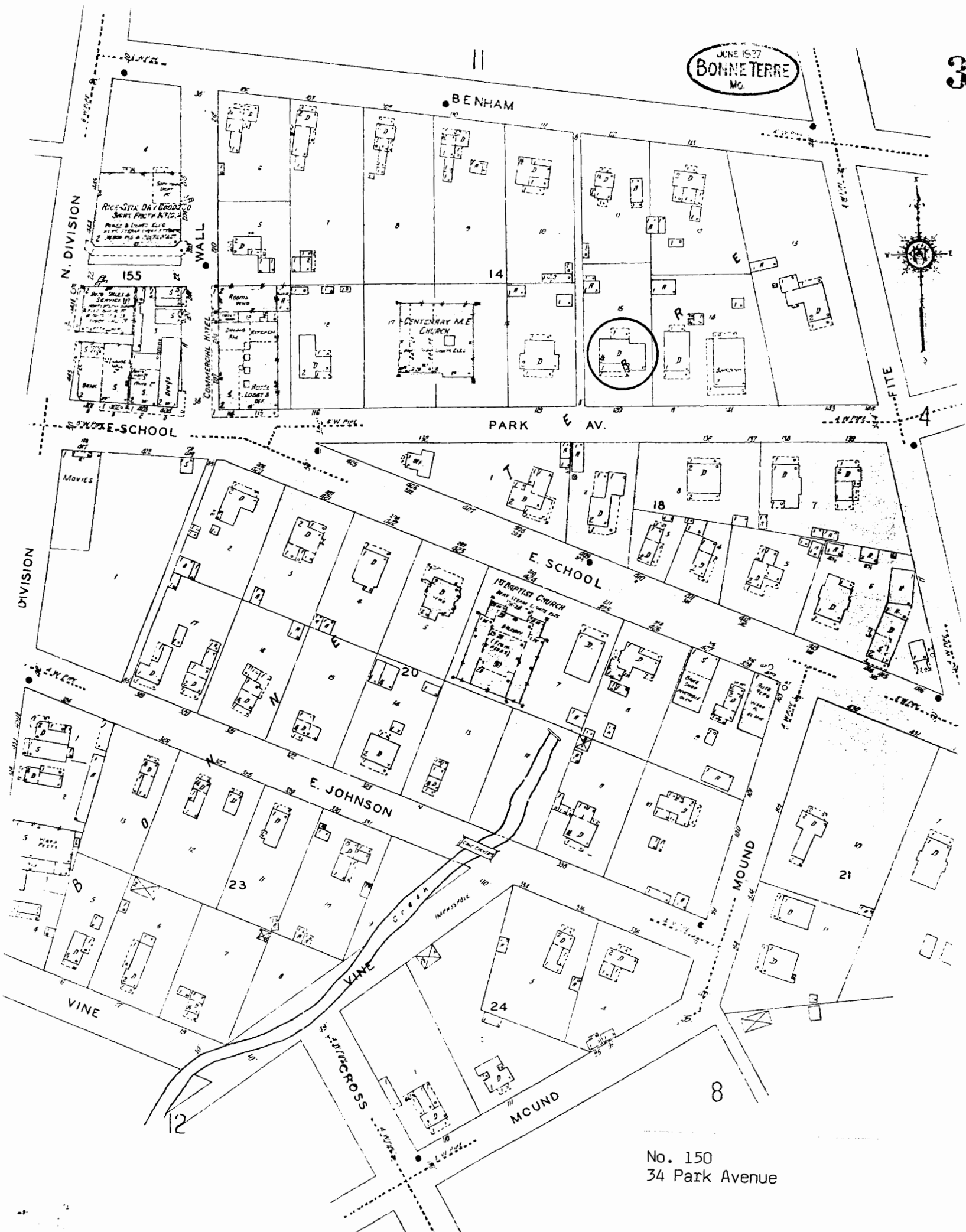
43. History and Significance: This residence was built ca. 1895 and was the home of the Cloud and Helber families for a number of years. In recent decades it has been owned by the Malugen family.

44. Description of Environment and Outbuildings: The residence located at 34 Park Avenue is sited on a rectangular urban lot in a residential area. At the rear is a ca. 1970 frame garage.

45. Sources of Information: Sanborn maps, present owner.

JUNE 1927  
BONNETERRE  
MO.

3



No. 150  
34 Park Avenue



# MISSOURI OFFICE OF HISTORIC PRESERVATION

## ARCHITECTURAL/HISTORIC INVENTORY SURVEY FORM

SEAS001 189

1. NO. 151		4. PRESENT LOCAL NAME(S) OR DESIGNATION(S)		1. NO. 151	
2. COUNTY St. Francois		5. OTHER NAME(S)			2. COUNTY St. Francois
3. LOCATION OF NEGATIVES					
6. SPECIFIC LEGAL LOCATION TOWNSHIP _____ RANGE _____ SECTION _____ IF CITY OR TOWN, STREET ADDRESS 39 Park Avenue		16. THEMATIC CATEGORY		4. PRESENT LOCAL NAME(S) OR DESIGNATION(S) 39 Park Avenue	
7. CITY OR TOWN IF RURAL, VICINITY Bonne Terre		17. DATE(S) OR PERIOD ca. 1920			
8. DESCRIPTION OF LOCATION		18. STYLE OR DESIGN Bungalow			
9. COORDINATES UTM LAT _____ LONG _____		19. ARCHITECT OR ENGINEER		3. NO. OF BAYS FRONT 3 SIDE 3	
10. SITE ( ) STRUCTURE ( ) BUILDING (X) OBJECT ( )		20. CONTRACTOR OR BUILDER			
11. ON NATIONAL REGISTER? YES ( ) NO ( )		21. ORIGINAL USE, IF APPARENT Residence			
12. IS IT ELIGIBLE? YES ( ) NO ( )		22. PRESENT USE Residence		34. WALL TREATMENT Stucco	
13. PART OF ESTAB. HIST. DISTRICT? YES ( ) NO ( )		23. OWNERSHIP PUBLIC ( ) PRIVATE (X)			
14. DISTRICT POTENTIAL? YES ( ) NO ( )		24. OWNER'S NAME AND ADDRESS IF KNOWN Lonnie Stringer same			
15. NAME OF ESTABLISHED DISTRICT		25. OPEN TO PUBLIC? YES ( ) NO (X)		35. PLAN SHAPE Rectangular	
42. FURTHER DESCRIPTION OF IMPORTANT FEATURES		26. LOCAL CONTACT PERSON OR ORGANIZATION			
		27. OTHER SURVEYS IN WHICH INCLUDED			
43. HISTORY AND SIGNIFICANCE		36. CHANGES (EXPLAIN IN NO. 42) ADDITION ( ) ALTERED ( ) MOVED ( )		5. OTHER NAME(S)	
		37. CONDITION INTERIOR _____ EXTERIOR Good			
		38. PRESERVATION UNDERWAY? YES ( ) NO (X)			
44. DESCRIPTION OF ENVIRONMENT AND OUTBUILDINGS		39. ENDANGERED? BY WHAT? YES ( ) NO (X)		6. TOWNSHIP	
		40. VISIBLE FROM PUBLIC ROAD? YES (X) NO ( )			
		41. DISTANCE FROM AND FRONTAGE ON ROAD			
45. SOURCES OF INFORMATION		46. PREPARED BY Thomason and Assoc.		RANGE	
		47. ORGANIZATION			
		48. DATE 8/89			
RETURN THIS FORM WHEN COMPLETED TO: OFFICE OF HISTORIC PRESERVATION P.O. BOX 176 JEFFERSON CITY, MISSOURI 65102 PH. 314-751-5365		49. REVISION DATE(S)		SECTION	

IF ADDITIONAL SPACE IS NEEDED, ATTACH SEPARATE SHEET(S) TO THIS FORM





Property # 151/ 39 Park Avenue

42. Architectural Description: 1 story frame, 3 bay, gable front Bungalow residence built ca. 1920. The house has a stone foundation, gable roof with asbestos shingles, interior brick chimney, gable roof dormer, and stucco exterior. At the roofline are wide eaves with brackets and exposed rafters. On the main facade is a full width gable front porch with a 3 fixed light wood sash window in the gable field. The porch has wide eaves with brackets and exposed rafters, chamfered wood posts which rest on stuccoed piers and wood railing. The original main facade entrance door is multi-light glass and frame. Windows are 3/1 and 5/1 vertical light rectangular wood sash. On the side facade is a projecting gable front bay a 3/1 vertical light rectangular wood sash windows.

43. History and Significance: This Bungalow was built ca. 1920 and retains much of its original design.

44. Description of Environment and Outbuildings: The residence located at 39 Park Avenue is sited on a rectangular urban lot in a residential area.

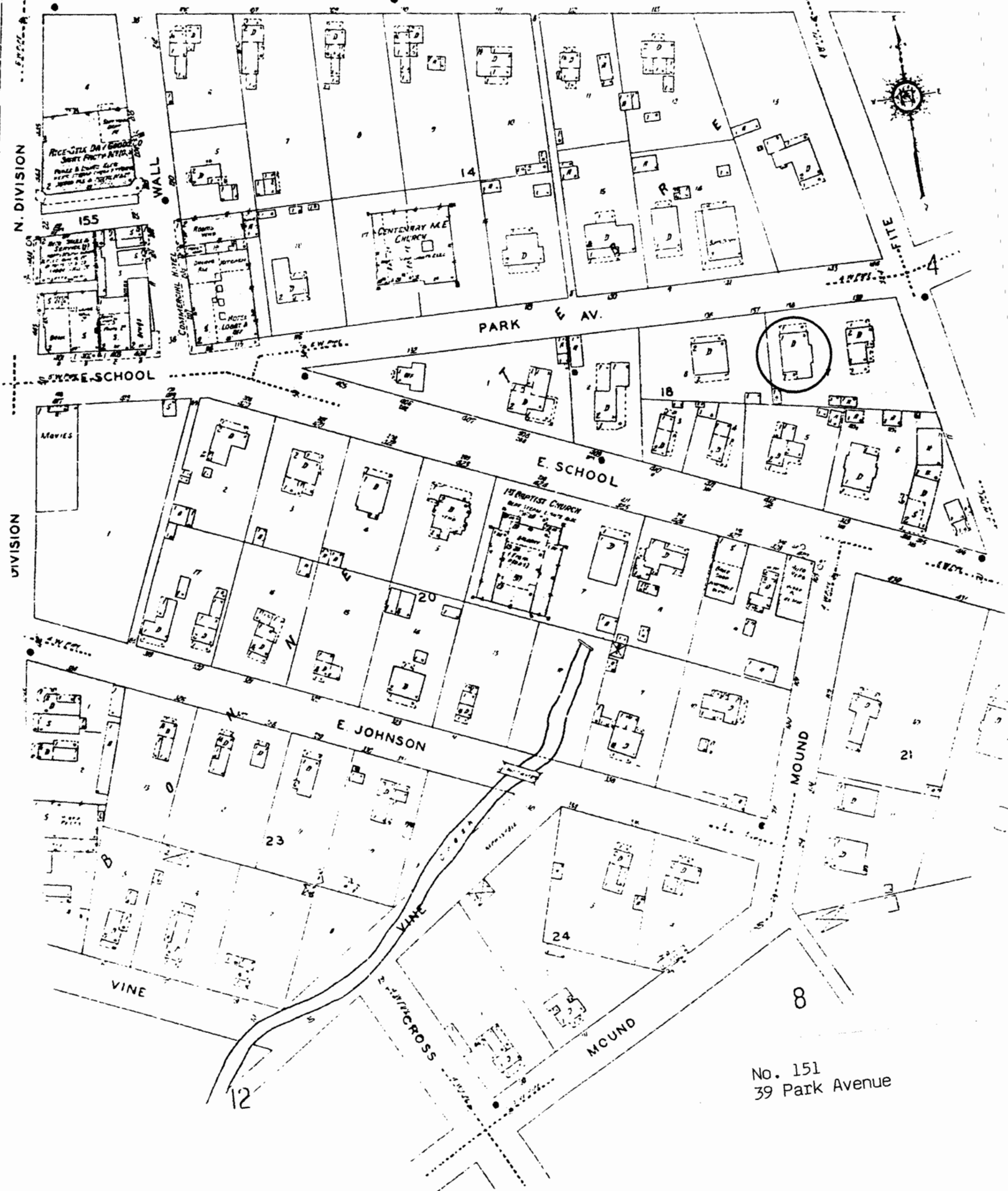
45. Sources of Information: Sanborn maps.

JAN 1900  
BOHNETERRE  
MO

3

11

BENHAM





# MISSOURI OFFICE OF HISTORIC PRESERVATION

## ARCHITECTURAL/HISTORIC INVENTORY SURVEY FORM

1. NO. 152		4. PRESENT LOCAL NAME(S) OR DESIGNATION(S)		1. NO. 152	2. COUNTY St. Francois	4. PRESENT LOCAL NAME(S) OR DESIGNATION(S) 50 Park Avenue
2. COUNTY St. Francois		5. OTHER NAME(S)				
3. LOCATION OF NEGATIVES						
6. SPECIFIC LEGAL LOCATION TOWNSHIP _____ RANGE _____ SECTION _____ IF CITY OR TOWN, STREET ADDRESS 50 Park Avenue		16. THEMATIC CATEGORY		28. NO. OF STORIES 2.0		5. OTHER NAME(S)
7. CITY OR TOWN IF RURAL, VICINITY Bonne Terre		17. DATE(S) OR PERIOD ca. 1905		29. BASEMENT? YES (X) NO ( ) Below Grade		
8. DESCRIPTION OF LOCATION		18. STYLE OR DESIGN Shingle		30. FOUNDATION MATERIAL Concrete		
		19. ARCHITECT OR ENGINEER		31. WALL CONSTRUCTION Wood Frame		
		20. CONTRACTOR OR BUILDER		32. ROOF TYPE AND MATERIAL Gable/Asbestos		
		21. ORIGINAL USE, IF APPARENT Residence		33. NO. OF BAYS FRONT 2 SIDE 4		
		22. PRESENT USE Apartments		34. WALL TREATMENT Wood Shingle		
		23. OWNERSHIP PUBLIC ( ) PRIVATE (X)		35. PLAN SHAPE Rectangular		
		24. OWNER'S NAME AND ADDRESS IF KNOWN Rick Berry 50 Park Avenue		36. CHANGES (EXPLAIN IN NO. 42) ADDITION ( ) ALTERED ( ) MOVED ( )		
		25. OPEN TO PUBLIC? YES ( ) NO (X)		37. CONDITION INTERIOR _____ EXTERIOR Good		
		26. LOCAL CONTACT PERSON OR ORGANIZATION		38. PRESERVATION UNDERWAY? YES ( ) NO (X)		
		27. OTHER SURVEYS IN WHICH INCLUDED		39. ENDANGERED? BY WHAT? YES ( ) NO (X)		
				40. VISIBLE FROM PUBLIC ROAD? YES (X) NO ( )		
				41. DISTANCE FROM AND FRONTAGE ON ROAD		
9. COORDINATES UTM LAT _____ LONG _____						
10. SITE ( ) BUILDING (X) STRUCTURE ( ) OBJECT ( )						
11. ON NATIONAL REGISTER? YES ( ) NO ( )		12. IS IT ELIGIBLE? YES ( ) NO ( )				
13. PART OF ESTAB. HIST. DISTRICT? YES ( ) NO ( )		14. DISTRICT POTENTIAL? YES ( ) NO ( )				RANGE
15. NAME OF ESTABLISHED DISTRICT						
42. FURTHER DESCRIPTION OF IMPORTANT FEATURES				PHOTO MUST BE PROVIDED		
43. HISTORY AND SIGNIFICANCE						SECTION
44. DESCRIPTION OF ENVIRONMENT AND OUTBUILDINGS						
45. SOURCES OF INFORMATION						
46. PREPARED BY Thomason and Assoc.		47. ORGANIZATION		48. DATE 8/89		49. REVISION DATE(S)
RETURN THIS FORM WHEN COMPLETED TO: OFFICE OF HISTORIC PRESERVATION P.O. BOX 176 JEFFERSON CITY, MISSOURI 65102 PH. 314-751-5365						

IF ADDITIONAL SPACE IS NEEDED, ATTACH SEPARATE SHEET(S) TO THIS FORM





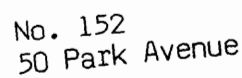
Property # 152/ 50 Park Avenue

42. Architectural Description: 2 story frame, 2 bay, Shingle residence built ca. 1905. On the main facade is a 1 story full width porch with a shed roof and Tuscan columns. The main facade entrance door is glass light and frame. Windows are 2/2 light rectangular wood sash. The rear facade porch and entrances have been altered ca. 1980 to accomodate apartments.

43. History and Significance: This residence was built ca. 1905 and is distinguished by its exterior surface of wood shingles.

44. Description of Environment and Outbuildings: The residence located at 50 Park Avenue is sited on a rectangular urban lot in a residential area.

45. Sources of Information: Sanborn maps.





# MISSOURI OFFICE OF HISTORIC PRESERVATION

## ARCHITECTURAL/HISTORIC INVENTORY SURVEY FORM

1. NO. 153		4. PRESENT LOCAL NAME(S) OR DESIGNATION(S)		1. NO. 153	
2. COUNTY St. Francois		5. OTHER NAME(S)			2. COUNTY St. Francois
3. LOCATION OF NEGATIVES					
6. SPECIFIC LEGAL LOCATION TOWNSHIP _____ RANGE _____ SECTION _____ IF CITY OR TOWN, STREET ADDRESS 103 Park Avenue		16. THEMATIC CATEGORY		28. NO. OF STORIES 2.0	
7. CITY OR TOWN IF RURAL, VICINITY Bonne Terre		17. DATE(S) OR PERIOD ca. 1895		29. BASEMENT? YES (X) NO ( )	
8. DESCRIPTION OF LOCATION		18. STYLE OR DESIGN I-House		30. FOUNDATION MATERIAL Stone/Rock Faced	
		19. ARCHITECT OR ENGINEER		31. WALL CONSTRUCTION Wood Frame	
		20. CONTRACTOR OR BUILDER		32. ROOF TYPE AND MATERIAL Gable/Composition	
		21. ORIGINAL USE, IF APPARENT Residence		33. NO. OF BAYS FRONT 3 SIDE 3	
		22. PRESENT USE Residence		34. WALL TREATMENT Aluminum Siding	
		23. OWNERSHIP PUBLIC ( ) PRIVATE (X)		35. PLAN SHAPE Rear Ell	
		24. OWNER'S NAME AND ADDRESS IF KNOWN Norma Greene same		36. CHANGES (EXPLAIN IN NO. 42) ADDITION ( ) ALTERED (X) MOVED ( )	
9. COORDINATES UTM LAT LONG		25. OPEN TO PUBLIC? YES ( ) NO (X)		37. CONDITION INTERIOR _____ EXTERIOR Good	
10. SITE ( ) BUILDING (X) STRUCTURE ( ) OBJECT ( )		26. LOCAL CONTACT PERSON OR ORGANIZATION		38. PRESERVATION UNDERWAY? YES ( ) NO (X)	
11. ON NATIONAL REGISTER? YES ( ) NO ( )		27. OTHER SURVEYS IN WHICH INCLUDED		39. ENDANGERED? BY WHAT? YES ( ) NO (X)	
12. IS IT ELIGIBLE? YES ( ) NO ( )				40. VISIBLE FROM PUBLIC ROAD? YES (X) NO ( )	
13. PART OF ESTAB. HIST. DISTRICT? YES ( ) NO ( )				41. DISTANCE FROM AND FRONTAGE ON ROAD	
14. DISTRICT POTENTIAL? YES ( ) NO ( )					
15. NAME OF ESTABLISHED DISTRICT					
42. FURTHER DESCRIPTION OF IMPORTANT FEATURES				5. OTHER NAME(S)	
43. HISTORY AND SIGNIFICANCE					
44. DESCRIPTION OF ENVIRONMENT AND OUTBUILDINGS				6. TOWNSHIP	
45. SOURCES OF INFORMATION					
46. PREPARED BY Thomason and Assoc.				RANGE	
47. ORGANIZATION					
48. DATE 8/89				SECTION	
49. REVISION DATE(S)					

RETURN THIS FORM WHEN COMPLETED TO: OFFICE OF HISTORIC PRESERVATION  
P.O. BOX 176  
JEFFERSON CITY, MISSOURI 65102  
PH. 314-751-5365

IF ADDITIONAL SPACE IS NEEDED, ATTACH SEPARATE SHEET(S) TO THIS FORM

Site No. \_\_\_\_\_

Indicate the chief topographical features, such as streams and elevations. Also indicate houses and roads. Indicate the site location by enclosing the site area with dotted line. Note scale of map and portion of section included in sketch map. Include drawings, photographs, etc. on additional pages.

Indicate part of  
section included in  
sketch map.


A 4x4 grid map with cardinal directions N, S, E, W and a scale bar.

**Notes:**

**THIS IS PROBABLY THE ONE MOST IMPORTANT PART OF THIS DATA FORM!**

***Please Attach a copy of a topographic map with the site marked on it.***



Property # 153/ 103 Park Avenue:

42. Architectural Description: 2 story frame, 3 bay, I-House variation with a 2 story rear ell built ca. 1895. The house has a stone foundation, gable roof of composition shingles, interior brick chimney and added aluminum siding. On the main (N) facade is a gable roof entrance porch added ca. 1960 with square wood columns. The main entrance has a multi-light glass and frame door added ca. 1925. Windows are original 2/2 light rectangular wood sash and have added metal shutters. On the west facade is a 1 story shed porch with Tuscan columns on brick piers added ca. 1925. At the roofline of the porch is a horizontal rail balustrade.

43. History and Significance: Built ca. 1895, this residence is a good example of a two-story I-House.

44. Description of Environment and Outbuildings: The residence located at 103 Park Avenue is sited on a rectangular urban lot in a residential area. At the rear is a ca. 1960 1 story frame garage.

45. Sources of Information: Sanborn maps.

4

JUNE 1927  
BONNETERR  
MO.



5

5

PRIVATE DRIVE

YOUNG

MAIN

ALLEN

PARK

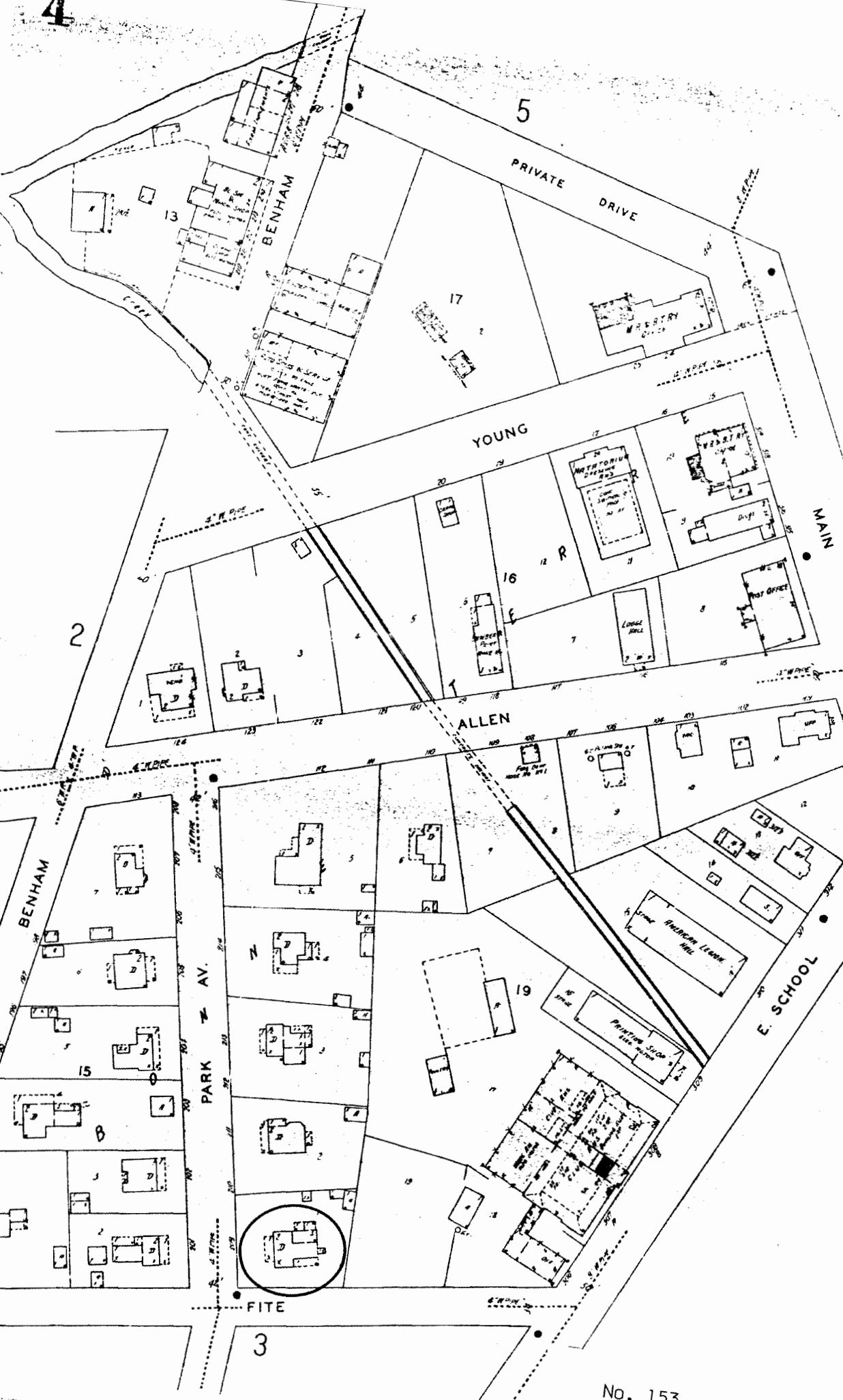
ALLEN

E. SCHOOL

8

3

No. 153  
103 Park Avenue









# MISSOURI OFFICE OF HISTORIC PRESERVATION

## ARCHITECTURAL/HISTORIC INVENTORY SURVEY FORM

1. NO. 154		4. PRESENT LOCAL NAME(S) OR DESIGNATION(S)		1. NO. 154	
2. COUNTY St. Francois		5. OTHER NAME(S)			2. COUNTY St. Francois
3. LOCATION OF NEGATIVES					
6. SPECIFIC LEGAL LOCATION TOWNSHIP _____ RANGE _____ SECTION _____ IF CITY OR TOWN, STREET ADDRESS 108 Park Avenue		16. THEMATIC CATEGORY		4. PRESENT LOCAL NAME(S) OR DESIGNATION(S) 108 park Avenue	
7. CITY OR TOWN IF RURAL, VICINITY Bonne Terre		17. DATE(S) OR PERIOD ca. 1920			
8. DESCRIPTION OF LOCATION		18. STYLE OR DESIGN Bungalow			
9. COORDINATES UTM LAT _____ LONG _____		19. ARCHITECT OR ENGINEER		5. OTHER NAME(S)	
10. SITE ( ) STRUCTURE ( ) BUILDING (X ) OBJECT ( )		20. CONTRACTOR OR BUILDER			
11. ON NATIONAL REGISTER? YES ( ) NO ( )		21. ORIGINAL USE, IF APPARENT Residence			
12. IS IT ELIGIBLE? YES ( ) NO ( )		22. PRESENT USE Residence		6. TOWNSHIP	
13. PART OF ESTAB. HIST. DISTRICT? YES ( ) NO ( )		23. OWNERSHIP PUBLIC ( ) PRIVATE (X)			
14. DISTRICT POTENTIAL? YES ( ) NO ( )		24. OWNER'S NAME AND ADDRESS IF KNOWN Clifton Lauth same			
15. NAME OF ESTABLISHED DISTRICT		25. OPEN TO PUBLIC? YES ( ) NO (X)		RANGE	
42. FURTHER DESCRIPTION OF IMPORTANT FEATURES		26. LOCAL CONTACT PERSON OR ORGANIZATION			
43. HISTORY AND SIGNIFICANCE		27. OTHER SURVEYS IN WHICH INCLUDED			
44. DESCRIPTION OF ENVIRONMENT AND OUTBUILDINGS		28. NO. OF STORIES 1.5		SECTION	
45. SOURCES OF INFORMATION		29. BASEMENT? YES (X) Below Grade NO ( )			
46. PREPARED BY Thomason and Assoc.		30. FOUNDATION MATERIAL Concrete			
47. ORGANIZATION		31. WALL CONSTRUCTION Wood Frame		48. DATE 8/89	
48. DATE		32. ROOF TYPE AND MATERIAL Gable/Asbestos			
49. REVISION DATE(S)		33. NO. OF BAYS FRONT 3 SIDE 3			
49. REVISION DATE(S)		34. WALL TREATMENT Vinyl Wood Shingles/Siding			
		35. PLAN SHAPE			
		36. CHANGES (EXPLAIN IN NO. 42) ADDITION ( ) ALTERED ( ) MOVED ( )			
		37. CONDITION INTERIOR _____ EXTERIOR Good			
		38. PRESERVATION UNDERWAY? YES ( ) NO (X)			
		39. ENDANGERED? BY WHAT? YES ( ) NO (X)			
		40. VISIBLE FROM PUBLIC ROAD? YES (X) NO ( )			
		41. DISTANCE FROM AND FRONTAGE ON ROAD			

RETURN THIS FORM WHEN COMPLETED TO: OFFICE OF HISTORIC PRESERVATION  
P.O. BOX 176  
JEFFERSON CITY, MISSOURI 65102  
PH. 314-751-5365

IF ADDITIONAL SPACE IS NEEDED, ATTACH  
SEPARATE SHEET(S) TO THIS FORM



Site No. \_\_\_\_\_

Indicate the chief topographical features, such as streams and elevations. Also indicate houses and roads. Indicate the site location by enclosing the site area with dotted line. Note scale of map and portion of section included in sketch map. Include drawings, photographs, etc. on additional pages.

Indicate part of  
section included in  
sketch map.


A 4x4 grid map. The grid is composed of 16 squares. The cardinal directions are labeled: 'N' at the top center, 'S' at the bottom center, 'E' on the right side, and 'W' on the left side. A scale bar is located on the left side, consisting of a vertical line with four horizontal tick marks, indicating four equal units.

**Notes:**

**THIS IS PROBABLY THE ONE MOST IMPORTANT PART OF THIS DATA FORM!**

***Please Attach a copy of a topographic map with the site marked on it.***

Property # 154/ 108 Park Avenue

42. Architectural Description: 1 1/2 story frame, 3 bay, gable front Bungalow built ca. 1920. The house has a concrete foundation, gable roof with asbestos shingles, and interior brick chimney. The gable front design of the main facade has paired fixed light wood sash windows in the shingled gable field. The full width porch has chamfered wood posts which rest on brick piers and a solid shingled railing. The main entrance door is an original multi-light glass and wood frame. Windows are 1/1 light rectangular wood sash. At the rear facade is a 1 story enclosed porch with shed roof, metal frame windows, and vinyl siding.

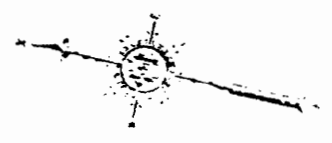
43. History and Significance: Built ca. 1920, this residence is a good example of the Bungalow style.

44. Description of Environment and Outbuildings: The residence located at 108 Park Avenue is sited on a rectangular urban lot in a residential area. To the side is a carport.

45. Sources of Information: Sanborn maps.

4

JUNE 1927  
BONNETT  
MO



No. 154  
108 Park Avenue



# MISSOURI OFFICE OF HISTORIC PRESERVATION

## ARCHITECTURAL/HISTORIC INVENTORY SURVEY FORM

1. NO. 155		4. PRESENT LOCAL NAME(S) OR DESIGNATION(S)		1. NO. 155	
2. COUNTY St. Francois		5. OTHER NAME(S)			2. COUNTY St. Francois
3. LOCATION OF NEGATIVES		Christopher Reetz Photography			
6. SPECIFIC LEGAL LOCATION TOWNSHIP _____ RANGE _____ SECTION _____ IF CITY OR TOWN, STREET ADDRESS 109 Park Avenue		16. THEMATIC CATEGORY		4. PRESENT LOCAL NAME(S) OR DESIGNATION(S) 109 Park Avenue	
7. CITY OR TOWN IF RURAL, VICINITY Bonne Terre		17. DATE(S) OR PERIOD ca. 1905			
8. DESCRIPTION OF LOCATION		18. STYLE OR DESIGN Foursquare			
9. COORDINATES UTM LAT _____ LONG _____		19. ARCHITECT OR ENGINEER		2. NO. OF STORIES 2.0	
10. SITE ( ) STRUCTURE ( ) BUILDING (X) OBJECT ( )		20. CONTRACTOR OR BUILDER			
11. ON NATIONAL REGISTER? YES ( ) NO ( )		21. ORIGINAL USE, IF APPARENT Residence			
12. IS IT ELIGIBLE? YES ( ) NO ( )		22. PRESENT USE Residence		29. BASEMENT? YES (X) NO ( )	
13. PART OF ESTAB. HIST. DISTRICT? YES ( ) NO ( )		23. OWNERSHIP PUBLIC ( ) PRIVATE (X)			
14. DISTRICT POTENTIAL? YES ( ) NO ( )		24. OWNER'S NAME AND ADDRESS IF KNOWN P. Christopher Reetz same			
15. NAME OF ESTABLISHED DISTRICT		25. OPEN TO PUBLIC? YES ( ) NO (X)		30. FOUNDATION MATERIAL Stone / Rock Faced	
42. FURTHER DESCRIPTION OF IMPORTANT FEATURES		26. LOCAL CONTACT PERSON OR ORGANIZATION			
43. HISTORY AND SIGNIFICANCE		27. OTHER SURVEYS IN WHICH INCLUDED			
44. DESCRIPTION OF ENVIRONMENT AND OUTBUILDINGS		40. VISIBLE FROM PUBLIC ROAD? YES (X) NO ( )		31. WALL CONSTRUCTION Wood Frame	
45. SOURCES OF INFORMATION		41. DISTANCE FROM AND FRONTAGE ON ROAD			
46. PREPARED BY Thomason and Assoc.		32. ROOF TYPE AND MATERIAL Pyramidal/Composition			
47. ORGANIZATION		33. NO. OF BAYS FRONT 2 SIDE 2		34. WALL TREATMENT Aluminum Siding	
48. DATE 8/89		35. PLAN SHAPE Square			
49. REVISION DATE(S)		36. CHANGES (EXPLAIN IN NO. 42) ADDITION ( ) ALTERED (X) MOVED ( )			
RETURN THIS FORM WHEN COMPLETED TO: OFFICE OF HISTORIC PRESERVATION P.O. BOX 176 JEFFERSON CITY, MISSOURI 65102 PH. 314-751-5365		37. CONDITION INTERIOR _____ EXTERIOR Good		5. OTHER NAME(S)	
IF ADDITIONAL SPACE IS NEEDED, ATTACH SEPARATE SHEET(S) TO THIS FORM		38. PRESERVATION UNDERWAY? YES ( ) NO (X)			
		39. ENDANGERED? BY WHAT? YES ( ) NO (X)			
		46. PHOTO MUST BE PROVIDED		6. TOWNSHIP	
				RANGE	
				SECTION	



**Site No.** \_\_\_\_\_

Indicate the chief topographical features, such as streams and elevations. Also indicate houses and roads. Indicate the site location by enclosing the site area with dotted line. Note scale of map and portion of section included in sketch map. Include drawings, photographs, etc. on additional pages.


**Notes:**

***Please Attach a copy of a topographic map with the site marked on it.***

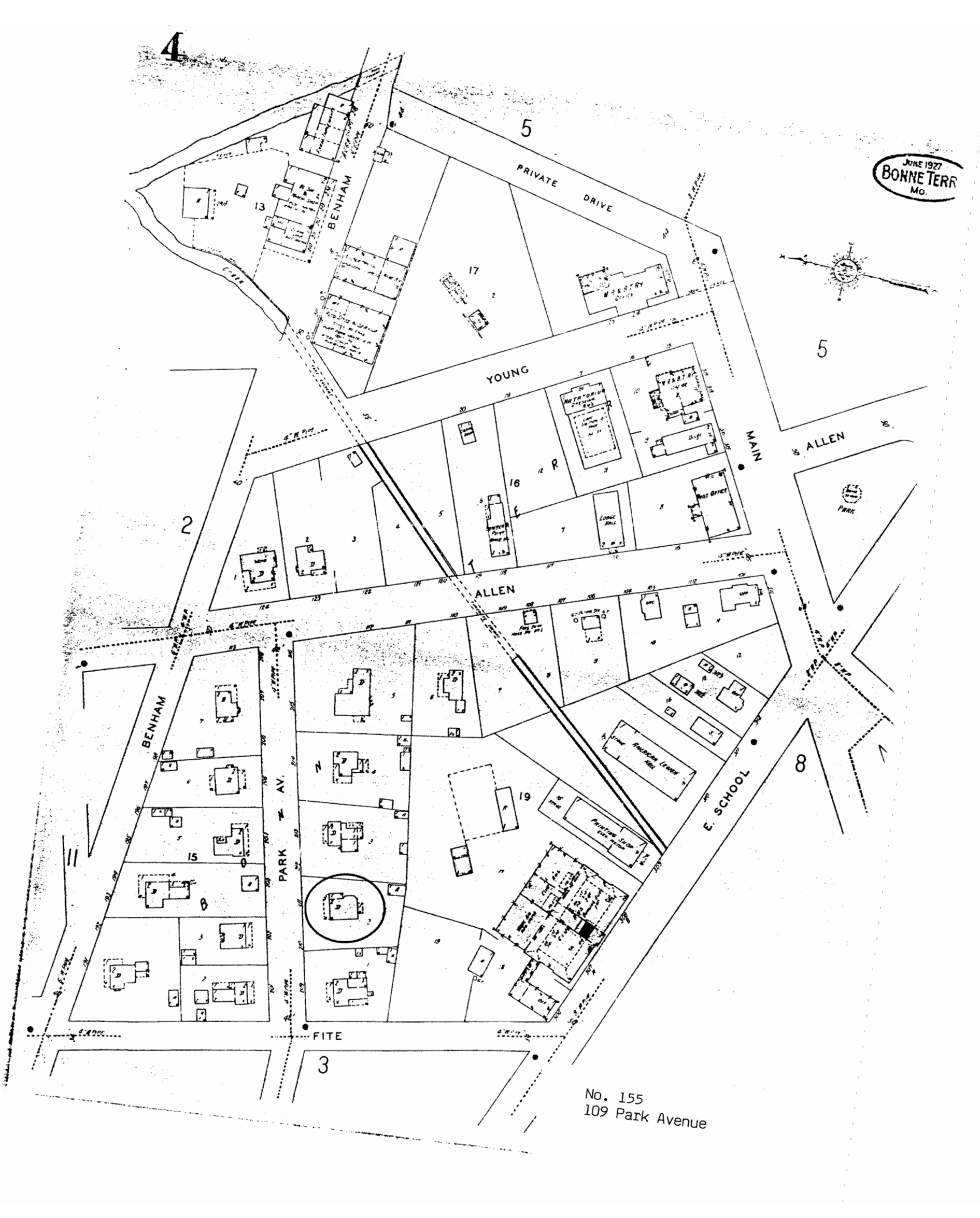
Property # 155/ 109 Park Avenue

42. Architectural Description: 2 story frame, 2 bay, Foursquare plan residence built ca. 1905. The house has a rock faced stone foundation, pyramidal roof of composition shingles, interior brick chimney and added aluminum siding. On the main (N) facade is a full width 1 story shed roof porch with Tuscan columns and a railing with square balusters. This porch has been enclosed with glass but retains original form. The main entrance has a multi-light glass and frame door and 3 light transom. A secondary entrance on the main facade has ca. 1930 multi-light double doors of glass light and frame. Windows are original 1/1 light rectangular wood sash. At the roofline of the main facade is a hipped roof dormer with a single light attic window.

43. History and Significance: This residence was built ca. 1905 and is a good example of the Foursquare style of the early 20th century.

44. Description of Environment and Outbuildings: The residence located in the 100 Block of Park Avenue is sited on a rectangular urban lot in a residential area. At the sidewalk is an original cast iron hoop and dart fence. No manufacturer visible.

45. Sources of Information: Sanborn maps.



No. 155  
109 Park Avenue









# MISSOURI OFFICE OF HISTORIC PRESERVATION

## ARCHITECTURAL/HISTORIC INVENTORY SURVEY FORM

SEAS001-194

1. NO. 156		4. PRESENT LOCAL NAME(S) OR DESIGNATION(S)		1. NO. 156	2. COUNTY St. Francois
2. COUNTY St. Francois		5. OTHER NAME(S)			
3. LOCATION OF NEGATIVES				4. PRESENT LOCAL NAME(S) OR DESIGNATION(S) 118 Park Avenue	6. TOWNSHIP St. Francois
6. SPECIFIC LEGAL LOCATION TOWNSHIP _____ RANGE _____ SECTION _____ IF CITY OR TOWN, STREET ADDRESS 118 Park Avenue		16. THEMATIC CATEGORY			
7. CITY OR TOWN IF RURAL, VICINITY Bonne Terre		17. DATE(S) OR PERIOD ca. 1910		28. NO. OF STORIES 2.0	
8. DESCRIPTION OF LOCATION		18. STYLE OR DESIGN Foursquare		29. BASEMENT? YES (X) NO ( )	
		19. ARCHITECT OR ENGINEER		30. FOUNDATION MATERIAL Stone/Rock Faced	
		20. CONTRACTOR OR BUILDER		31. WALL CONSTRUCTION Wood	
		21. ORIGINAL USE, IF APPARENT Residence		32. ROOF TYPE AND MATERIAL Hipped/Composition	
		22. PRESENT USE Residence		33. NO. OF BAYS FRONT 3 SIDE 3	
		23. OWNERSHIP PUBLIC ( ) PRIVATE (X)		34. WALL TREATMENT Aluminum Siding	
		24. OWNER'S NAME AND ADDRESS IF KNOWN Dennis and Debra Gaugel 118 Park Avenue		35. PLAN SHAPE Square	
9. COORDINATES UTM LAT LONG		25. OPEN TO PUBLIC? YES ( ) NO (X)		36. CHANGES ADDITION ( ) ALTERED (X) MOVED ( ) (EXPLAIN IN NO. 42)	
10. SITE ( ) STRUCTURE ( ) BUILDING (X) OBJECT ( )		26. LOCAL CONTACT PERSON OR ORGANIZATION		37. CONDITION INTERIOR _____ EXTERIOR Good	
11. ON NATIONAL REGISTER? YES ( ) NO ( )		27. OTHER SURVEYS IN WHICH INCLUDED		38. PRESERVATION UNDERWAY? YES ( ) NO (X)	
12. IS IT ELIGIBLE? YES ( ) NO ( )				39. ENDANGERED? BY WHAT? YES ( ) NO (X)	
13. PART OF ESTAB. HIST. DISTRICT? YES ( ) NO ( )				40. VISIBLE FROM PUBLIC ROAD? YES (X) NO ( )	
14. DISTRICT POTENTIAL? YES ( ) NO ( )				41. DISTANCE FROM AND FRONTAGE ON ROAD	
15. NAME OF ESTABLISHED DISTRICT				<div style="border: 2px solid black; padding: 20px; width: 100%;"> X  PHOTO MUST    BE  PROVIDED  </div>	
42. FURTHER DESCRIPTION OF IMPORTANT FEATURES					
43. HISTORY AND SIGNIFICANCE					
44. DESCRIPTION OF ENVIRONMENT AND OUTBUILDINGS					
45. SOURCES OF INFORMATION				46. PREPARED BY Thomason and Assoc.	
				47. ORGANIZATION	
RETURN THIS FORM WHEN COMPLETED TO: OFFICE OF HISTORIC PRESERVATION P.O. BOX 176 JEFFERSON CITY, MISSOURI 65102 PH. 314-751-5365				48. DATE 8/89	
				49. REVISION DATE(S)	
IF ADDITIONAL SPACE IS NEEDED, ATTACH SEPARATE SHEET(S) TO THIS FORM					

Site No. \_\_\_\_\_

Indicate the chief topographical features, such as streams and elevations. Also indicate houses and roads. Indicate the site location by enclosing the site area with dotted line. Note scale of map and portion of section included in sketch map. Include drawings, photographs, etc. on additional pages.


**Notes:**

***Please Attach a copy of a topographic map with the site marked on it.***

Property # 156/ 118 Park Avenue

42. Architectural Description: 2 story frame, 3 bay, Foursquare plan residence built ca. 1910. The house has a foundation of rock faced stone, hipped roof of composition shingles, interior brick chimney and aluminum siding. On the main (S) facade is a full width 1 story shed roof porch with Tuscan columns and a railing with square balusters. The main entrance has a single light glass and frame door. Windows are original 1/1 light rectangular wood sash and have added ca. 1980 metal shutters. On the side (E) facade is a 1 story bay window with three 1/1 light rectangular wood sash windows.

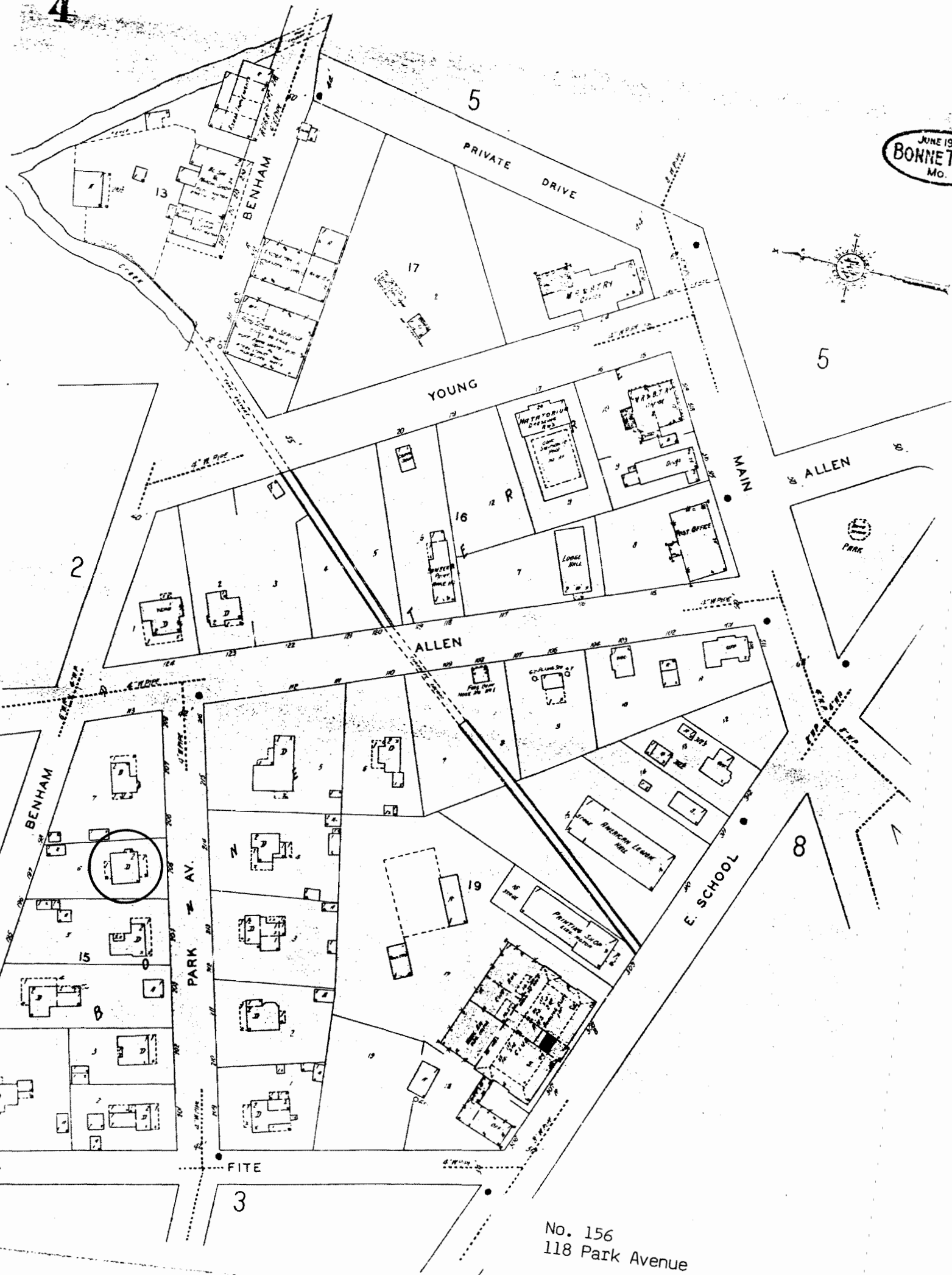
43. History and Significance: This residence was built ca. 1910 and is a good example of a Foursquare design of the early 20th century.

44. Description of Environment and Outbuildings: The residence located in 100 block of Park Avenue is sited on a rectangular urban lot in a residential area. At the sidewalk is an original hoop and dart cast iron fence manufactured by the Cincinatti Iron Fence Company of Cincinatti, Ohio.

45. Sources of Information: Sanborn Maps.

4

JUNE 1927  
BONNETT  
MO.



No. 156  
118 Park Avenue







# MISSOURI OFFICE OF HISTORIC PRESERVATION

## ARCHITECTURAL/HISTORIC INVENTORY SURVEY FORM

EFH5001-195

1. NO. <u>157</u>		4. PRESENT LOCAL NAME(S) OR DESIGNATION(S)		1. NO.  157	
2. COUNTY <u>St. Francois</u>		5. OTHER NAME(S)			2. COUNTY  St. Francois
3. LOCATION OF NEGATIVES					
6. SPECIFIC LEGAL LOCATION TOWNSHIP _____ RANGE _____ SECTION _____ IF CITY OR TOWN, STREET ADDRESS <u>102 South Pine Street</u>		16. THEMATIC CATEGORY		4. PRESENT LOCAL NAME(S) OR DESIGNATION(S)  102 S. Pine Street	
7. CITY OR TOWN IF RURAL, VICINITY <u>Bonne Terre</u>		17. DATE(S) OR PERIOD <u>ca. 1900</u>			
8. DESCRIPTION OF LOCATION		18. STYLE OR DESIGN <u>Queen Anne</u>			
		19. ARCHITECT OR ENGINEER			
		20. CONTRACTOR OR BUILDER			
		21. ORIGINAL USE, IF APPARENT <u>Residence</u>			
9. COORDINATES UTM LAT _____ LONG _____		22. PRESENT USE <u>Residence</u>			
10. SITE ( ) STRUCTURE ( ) BUILDING (X) OBJECT ( )		23. OWNERSHIP PUBLIC ( ) PRIVATE (X)			
11. ON NATIONAL REGISTER? YES ( ) NO ( )		24. OWNER'S NAME AND ADDRESS IF KNOWN <u>Cary L. Combs &amp; Gary Gersten-schlager---same</u>			
12. IS IT ELIGIBLE? YES ( ) NO ( )		25. OPEN TO PUBLIC? YES ( ) NO (X)			
13. PART OF ESTAB. HIST. DISTRICT? YES ( ) NO ( )		26. LOCAL CONTACT PERSON OR ORGANIZATION			
14. DISTRICT POTENTIAL? YES ( ) NO ( )		27. OTHER SURVEYS IN WHICH INCLUDED			
15. NAME OF ESTABLISHED DISTRICT		28. NO. OF STORIES <u>1.0</u>		5. OTHER NAME(S)	
		29. BASEMENT? YES ( ) NO (X)			
		30. FOUNDATION MATERIAL <u>Concrete</u>			
		31. WALL CONSTRUCTION <u>Brick</u>			
		32. ROOF TYPE AND MATERIAL <u>Pyramidal/Composition</u>			
		33. NO. OF BAYS FRONT <u>2</u> SIDE <u>3</u>			
		34. WALL TREATMENT <u>Brick</u>			
		35. PLAN SHAPE			
		36. CHANGES (EXPLAIN IN NO. 42) ADDITION (X) ALTERED ( ) MOVED ( ) <u>To Rear</u>			
		37. CONDITION INTERIOR _____ EXTERIOR <u>Good</u>			
		38. PRESERVATION UNDERWAY? YES ( ) NO (X)		6. TOWNSHIP  RANGE  SECTION	
		39. ENDANGERED? BY WHAT? YES ( ) NO (X)			
		40. VISIBLE FROM PUBLIC ROAD? YES (X) NO ( )			
		41. DISTANCE FROM AND FRONTAGE ON ROAD			
42. FURTHER DESCRIPTION OF IMPORTANT FEATURES		PHOTO MUST  BE PROVIDED			
43. HISTORY AND SIGNIFICANCE					
44. DESCRIPTION OF ENVIRONMENT AND OUTBUILDINGS					
45. SOURCES OF INFORMATION					
46. PREPARED BY <u>Thomason and Assoc.</u>					
47. ORGANIZATION					
48. DATE <u>8/89</u> 49. REVISION DATE(S)					

RETURN THIS FORM WHEN COMPLETED TO: OFFICE OF HISTORIC PRESERVATION  
P.O. BOX 176  
JEFFERSON CITY, MISSOURI 65102  
PH. 314-751-5365

IF ADDITIONAL SPACE IS NEEDED, ATTACH  
SEPARATE SHEET(S) TO THIS FORM

Site No. \_\_\_\_\_

Section \_\_\_\_\_ Township \_\_\_\_\_ Range \_\_\_\_\_

Indicate part of section included in sketch map.


A 4x4 grid map with cardinal directions N, S, E, W and a scale bar.

**Notes:**

**THIS IS PROBABLY THE ONE MOST IMPORTANT PART OF THIS DATA FORM!**

***Please Attach a copy of a topographic map with the site marked on it.***

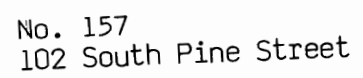
Property # 157/ 102 S. Pine Street

42. Architectural Description: 1 story brick, 2 bay, Queen Anne influenced residence built ca. 1900. The house has a concrete foundation, pyramidal roof with composition shingles and interior brick chimney. At the roofline are gable front dormers with shingles in the gable fields. On the main facade is a projecting gable front bay with wood shingles in a variation of patterns in the gable field. Below is a polygonal bay with 1/1 light rectangular wood sash windows. The shed roof porch has wood columns and added wrought iron railing. The original entrance door on the main facade is oval light glass and frame with transom. Also on the main facade is a ca. 1950 1 story shed roof addition with awning windows and asbestos siding. On the side facade is a polygonal bay with 1/1 light rectangular wood sash windows. On the rear facade is an original glass and frame entrance door. Also on the rear facade is an enclosed porch with shed roof, 1/1 light rectangular metal frame windows and board and batten siding.

43. History and Significance: This residence was built ca. 1900 with Queen Anne influences. It is one of only a few brick pre-1940 residences located in the western section of Bonne Terre.

44. Description of Environment and Outbuildings: The residence located at 102 Pine Street South is sited on a rectangular urban lot in a residential area.

45. Sources of Information: Sanborn maps.















# MISSOURI OFFICE OF HISTORIC PRESERVATION

## ARCHITECTURAL/HISTORIC INVENTORY SURVEY FORM

1. NO. 158		4. PRESENT LOCAL NAME(S) OR DESIGNATION(S)		1. NO. 158	
2. COUNTY St. Francois		5. OTHER NAME(S)			2. COUNTY St. Francois
3. LOCATION OF NEGATIVES					
6. SPECIFIC LEGAL LOCATION TOWNSHIP _____ RANGE _____ SECTION _____ IF CITY OR TOWN, STREET ADDRESS 106 South Pine Street		16. THEMATIC CATEGORY		4. PRESENT LOCAL NAME(S) OR DESIGNATION(S) 106 S. Pine Street	
7. CITY OR TOWN IF RURAL, VICINITY Bonne Terre		17. DATE(S) OR PERIOD ca. 1900			
8. DESCRIPTION OF LOCATION		18. STYLE OR DESIGN T-Plan			
		19. ARCHITECT OR ENGINEER		3. NO. OF STORIES 1.0	
		20. CONTRACTOR OR BUILDER			29. BASEMENT? YES ( ) NO (X)
		21. ORIGINAL USE, IF APPARENT Residence			
		22. PRESENT USE Residence			
		23. OWNERSHIP PUBLIC ( ) PRIVATE (X)		30. FOUNDATION MATERIAL Concrete	
		24. OWNER'S NAME AND ADDRESS IF KNOWN Dale Berry same			
		25. OPEN TO PUBLIC? YES ( ) NO (X)			
9. COORDINATES UTM LAT LONG		26. LOCAL CONTACT PERSON OR ORGANIZATION		31. WALL CONSTRUCTION Wood Frame	
10. SITE ( ) BUILDING (X) STRUCTURE ( ) OBJECT ( )		27. OTHER SURVEYS IN WHICH INCLUDED			
11. ON NATIONAL REGISTER? YES ( ) NO ( ) 12. IS IT ELIGIBLE? YES ( ) NO ( )					
13. PART OF ESTAB. HIST. DISTRICT? YES ( ) NO ( ) 14. DISTRICT POTENTIAL? YES ( ) NO ( )				32. ROOF TYPE AND MATERIAL Gable/Composition	
15. NAME OF ESTABLISHED DISTRICT					
42. FURTHER DESCRIPTION OF IMPORTANT FEATURES		40. VISIBLE FROM PUBLIC ROAD? YES (X) NO ( )		33. NO. OF BAYS FRONT 3 SIDE 3	
		41. DISTANCE FROM AND FRONTAGE ON ROAD			
43. HISTORY AND SIGNIFICANCE		46. PREPARED BY Thomason and Assoc.		5. OTHER NAME(S)	
		47. ORGANIZATION			
		48. DATE 8/89 49. REVISION DATE(S)			
44. DESCRIPTION OF ENVIRONMENT AND OUTBUILDINGS		46. PREPARED BY Thomason and Assoc.		6. TOWNSHIP	
		47. ORGANIZATION			
		48. DATE 8/89 49. REVISION DATE(S)			
45. SOURCES OF INFORMATION		46. PREPARED BY Thomason and Assoc.		RANGE	
		47. ORGANIZATION			
		48. DATE 8/89 49. REVISION DATE(S)			
RETURN THIS FORM WHEN COMPLETED TO: OFFICE OF HISTORIC PRESERVATION P.O. BOX 176 JEFFERSON CITY, MISSOURI 65102 PH. 314-751-5365		46. PREPARED BY Thomason and Assoc.		SECTION	
IF ADDITIONAL SPACE IS NEEDED, ATTACH SEPARATE SHEET(S) TO THIS FORM		47. ORGANIZATION			
		48. DATE 8/89 49. REVISION DATE(S)			

Site No. \_\_\_\_\_

Indicate the chief topographical features, such as streams and elevations. Also indicate houses and roads. Indicate the site location by enclosing the site area with dotted line. Note scale of map and portion of section included in sketch map. Include drawings, photographs, etc. on additional pages.

Indicate part of  
section included in  
sketch map.


A 4x4 grid map with cardinal directions N, S, E, W and a scale bar.

**Notes:**

**THIS IS PROBABLY THE ONE MOST IMPORTANT PART OF THIS DATA FORM!**

***Please Attach a copy of a topographic map with the site marked on it.***



Property # 158/ 106 S. Pine Street

42. Architectural Description: 1 story frame, 3 bay, T-Plan residence built ca. 1900. The house has a concrete foundation, gable roof with composition shingles and shiplap siding. On the main facade is a projecting gable front bay with wood diamond shingles in the gable field. The shed roof porch has simple wood columns. The main facade entrance door is original glass light and frame. The entrance area has been altered with vertical wood siding. On the side facades are gable front projecting bays with wood diamond shingles in the gable fields. Windows are 1/1 light rectangular wood sash.

43. History and Significance: This residence was built ca. 1900 and is a good example of a frame T-plan design of the turn of the century.

44. Description of Environment and Outbuildings: The residence located at 106 Pine Street South is sited on a rectangular urban lot in a residential area.

45. Sources of Information: Sanborn maps.

W JOHNSON

13

6

2

JUNE 1927  
BONNE TERRE  
NO.

ST.

ST.

ST.

B

7

ST.

No. 158  
106 South Pine Street







SFAS001 - 198

**IF ADDITIONAL SPACE IS NEEDED, ATTACH  
SEPARATE SHEET(S) TO THIS FORM**



Site No. \_\_\_\_\_

Indicate the chief topographical features, such as streams and elevations. Also indicate houses and roads. Indicate the site location by enclosing the site area with dotted line. Note scale of map and portion of section included in sketch map. Include drawings, photographs, etc. on additional pages.

Indicate part of  
section included in  
sketch map.


A 4x4 grid map with cardinal directions N, S, E, W and a scale bar.

**Notes:**

**THIS IS PROBABLY THE ONE MOST IMPORTANT PART OF THIS DATA FORM!**

***Please Attach a copy of a topographic map with the site marked on it.***

Property # 159/ 112 S. Pine Street

42. Architectural Description: 1 1/2 story frame, 4 bay residence with Italianate influences built in a cross gable plan ca. 1900. The house has a concrete block foundation, gable roof of composition shingles, interior brick chimneys, and added ca. 1980 vinyl siding. There are two primary entrances on the main facade each of which has a shed roof entrance porch. Both porches have fluted Ionic columns and a railing with turned balusters. Both entrances have original oval light glass and frame doors and rectangular single light transoms. Windows are original 1/1 light rectangular wood sash. On the first story of the main facade is a 1 story bay window. A bay window is also located on the south facade. At the roofline are gable dormers with 1/1 light rectangular wood sash windows.

43. History and Significance: This residence was built ca. 1900 and has influences of the Italianate style. It was originally built as the residence of merchant John Wells who operated the Wells Mercantile store for many years.

44. Description of Environment and Outbuildings: The residence located at 112 Pine Street South is sited on a rectangular urban lot in a residential area. The north lot line has an original cast iron dart fence. At the rear is a 1 story gable roof frame storage shed.

45. Sources of Information: Sanborn maps and present owner.

W JOHNSON

13

6

2

JUNE 1927  
BONNETTERRE  
Mo.

ST.

ST.

ST.

B

7

SPRUCE

PINE

ST.

No. 159  
112 South Pine Street



# MISSOURI OFFICE OF HISTORIC PRESERVATION

## ARCHITECTURAL/HISTORIC INVENTORY SURVEY FORM

SFA3001-199

1. NO. 160		4. PRESENT LOCAL NAME(S) OR DESIGNATION(S) Layden Residence		1. NO.  160	
2. COUNTY St. Francois		5. OTHER NAME(S)			2. COUNTY St. Francois
3. LOCATION OF NEGATIVES					
6. SPECIFIC LEGAL LOCATION TOWNSHIP _____ RANGE _____ SECTION _____ IF CITY OR TOWN, STREET ADDRESS 215 South Pine Street		16. THEMATIC CATEGORY		4. PRESENT LOCAL NAME(S) OR DESIGNATION(S) 215 S. Pine Street	
7. CITY OR TOWN IF RURAL, VICINITY Bonne Terre		17. DATE(S) OR PERIOD ca. 1905			
8. DESCRIPTION OF LOCATION		18. STYLE OR DESIGN Foursquare			
		19. ARCHITECT OR ENGINEER		5. OTHER NAME(S)	
		20. CONTRACTOR OR BUILDER			
		21. ORIGINAL USE, IF APPARENT Residence			
		22. PRESENT USE Residence		6. TOWNSHIP	
		23. OWNERSHIP PUBLIC ( ) PRIVATE (X)			
		24. OWNER'S NAME AND ADDRESS IF KNOWN Joe Layden 215 South Pine Street			
9. COORDINATES UTM LAT _____ LONG _____		25. OPEN TO PUBLIC? YES ( ) NO (X)		RANGE	
10. SITE ( ) STRUCTURE ( ) BUILDING (X) OBJECT ( )		26. LOCAL CONTACT PERSON OR ORGANIZATION			
11. ON NATIONAL REGISTER? YES ( ) NO ( )		27. OTHER SURVEYS IN WHICH INCLUDED			
12. IS IT ELIGIBLE? YES ( ) NO ( )				SECTION	
13. PART OF ESTAB. YES ( ) NO ( )		40. VISIBLE FROM PUBLIC ROAD? YES (X) NO ( )			
14. DISTRICT POTENTIAL? YES ( ) NO ( )		41. DISTANCE FROM AND FRONTAGE ON ROAD			
15. NAME OF ESTABLISHED DISTRICT				PHOTO MUST  BE PROVIDED	
42. FURTHER DESCRIPTION OF IMPORTANT FEATURES					
43. HISTORY AND SIGNIFICANCE					
44. DESCRIPTION OF ENVIRONMENT AND OUTBUILDINGS					
45. SOURCES OF INFORMATION		46. PREPARED BY Thomason and Assoc.			
		47. ORGANIZATION			
RETURN THIS FORM WHEN COMPLETED TO: OFFICE OF HISTORIC PRESERVATION P.O. BOX 176 JEFFERSON CITY, MISSOURI 65102 PH. 314-751-5365		48. DATE 8/89		49. REVISION DATE(S)	

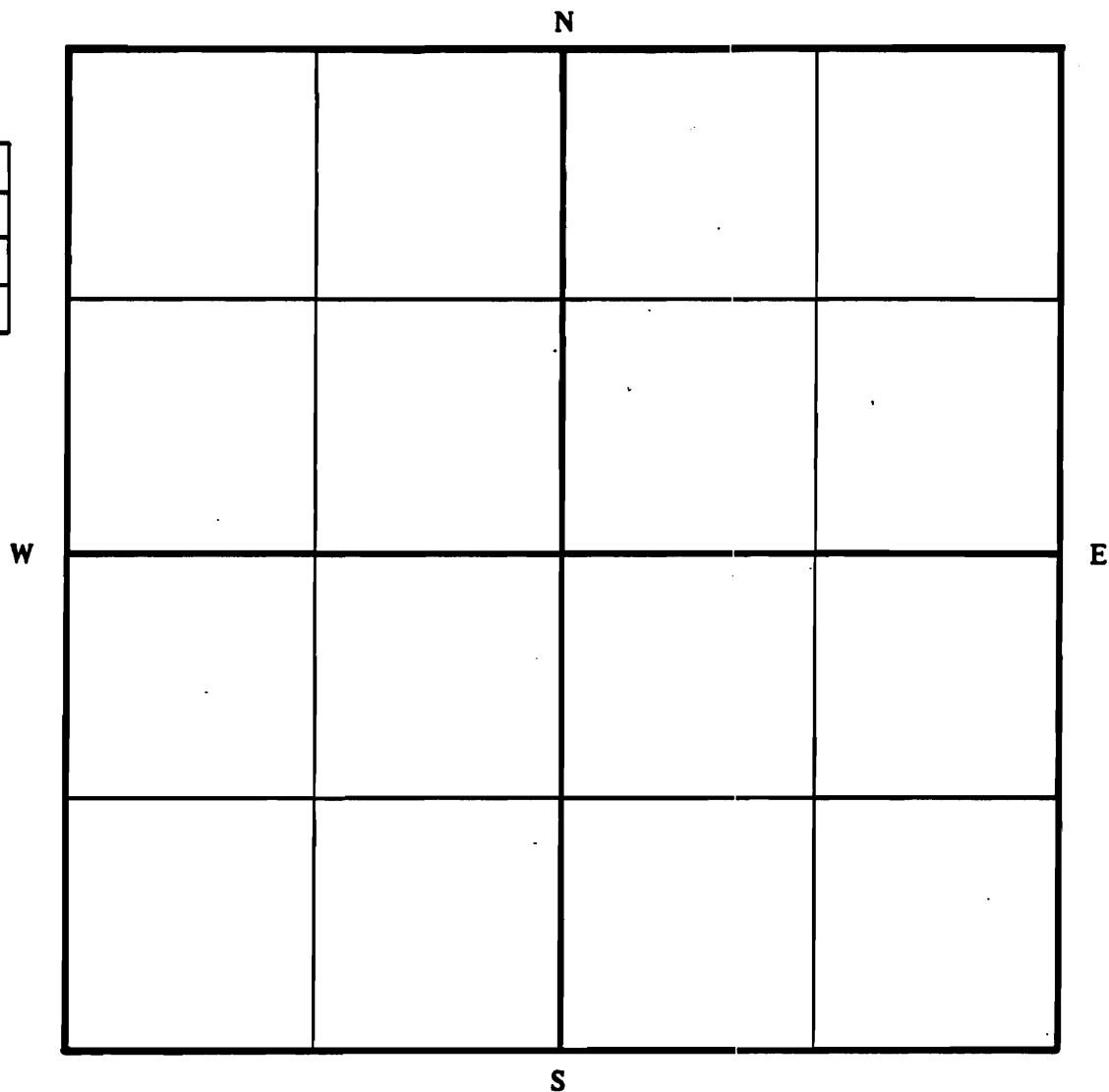
IF ADDITIONAL SPACE IS NEEDED, ATTACH SEPARATE SHEET(S) TO THIS FORM



Site No. \_\_\_\_\_

Section \_\_\_\_\_ Township \_\_\_\_\_ Range \_\_\_\_\_

Indicate part of  
section included in  
sketch map.

**THIS IS PROBABLY THE ONE MOST IMPORTANT PART OF THIS DATA FORM!**

***Please Attach*** a copy of a topographic map with the site marked on it.

Property # 160/ 215 S. Pine Street

42. Architectural Description: 2 story frame, 2 bay, Foursquare residence built ca. 1905. The house has a stone foundation, pyramidal roof with composition shingles and asbestos shingle exterior. On the main (E) facade is a full width shed roof porch with added ca. 1982 metal columns. The main entrance has an oval single light glass and frame door with a rectangular single light transom. Windows are original 1/1 light rectangular wood sash. On the main and south facades are 1 story bay windows. At the rear is a 1 story pyramidal roof wing which was originally detached and may have been used as a kitchen. On the south facade is an added concrete block flue.

43. History and Significance: This residence was built ca. 1905 and is an example of the Foursquare style.

44. Description of Environment and Outbuildings: The residence located at 215 Pine Street South is sited on a rectangular urban lot in a residential area. At the rear is a 1 story frame shed built ca. 1905.

45. Sources of Information: Sanborn maps.

W. JOHNSON

13

6

JUNE 1927  
BONNETERRE  
MO.

2

ST.

ST.

ST.

B

7

ST.

No. 160  
215 South Pine Street



# MISSOURI OFFICE OF HISTORIC PRESERVATION

## ARCHITECTURAL/HISTORIC INVENTORY SURVEY FORM

1. NO. 161		4. PRESENT LOCAL NAME(S) OR DESIGNATION(S)		1. NO. 161	2. COUNTY St. Francois	4. PRESENT LOCAL NAME(S) OR DESIGNATION(S) 412 S. Pine Street	5. OTHER NAME(S)
2. COUNTY St. Francois		5. OTHER NAME(S)					
3. LOCATION OF NEGATIVES							
6. SPECIFIC LEGAL LOCATION TOWNSHIP _____ RANGE _____ SECTION _____ IF CITY OR TOWN, STREET ADDRESS 412 South Pine Street		16. THEMATIC CATEGORY		28. NO. OF STORIES 2.0		5. OTHER NAME(S)	6. TOWNSHIP
7. CITY OR TOWN IF RURAL, VICINITY Bonne Terre		17. DATE(S) OR PERIOD ca. 1900		29. BASEMENT? YES (X) Below Grade NO ( )			
8. DESCRIPTION OF LOCATION		18. STYLE OR DESIGN I-House		30. FOUNDATION MATERIAL Stone/Even Course			
		19. ARCHITECT OR ENGINEER		31. WALL CONSTRUCTION Wood Frame			
		20. CONTRACTOR OR BUILDER		32. ROOF TYPE AND MATERIAL Hipped/Composition			
		21. ORIGINAL USE, IF APPARENT Residence		33. NO. OF BAYS FRONT 3 SIDE 2			
		22. PRESENT USE Residence		34. WALL TREATMENT Asbestos Siding			
		23. OWNERSHIP PUBLIC ( ) PRIVATE (X)		35. PLAN SHAPE Rectangular			
		24. OWNER'S NAME AND ADDRESS IF KNOWN Jack Bare same		36. CHANGES ADDITION ( ) (EXPLAIN IN NO. 42) ALTERED ( ) MOVED ( )			
		25. OPEN TO PUBLIC? YES ( ) NO (X)		37. CONDITION INTERIOR _____ EXTERIOR Good			
		26. LOCAL CONTACT PERSON OR ORGANIZATION		38. PRESERVATION UNDERWAY? YES ( ) NO (X)			
		27. OTHER SURVEYS IN WHICH INCLUDED		39. ENDANGERED? YES ( ) BY WHAT? NO (X)			
				40. VISIBLE FROM PUBLIC ROAD? YES (X) NO ( )			
				41. DISTANCE FROM AND FRONTAGE ON ROAD			
9. COORDINATES UTM LAT _____ LONG _____							
10. SITE ( ) STRUCTURE ( ) BUILDING (X) OBJECT ( )							
11. ON NATIONAL REGISTER? YES ( ) NO ( )		12. IS IT ELIGIBLE? YES ( ) NO ( )					
13. PART OF ESTAB. YES ( ) HIST. DISTRICT? NO ( )		14. DISTRICT POTENTIAL? YES ( ) NO ( )				5. OTHER NAME(S)	6. TOWNSHIP
15. NAME OF ESTABLISHED DISTRICT							
42. FURTHER DESCRIPTION OF IMPORTANT FEATURES				PHOTO MUST BE PROVIDED		5. OTHER NAME(S)	6. TOWNSHIP
43. HISTORY AND SIGNIFICANCE						5. OTHER NAME(S)	6. TOWNSHIP
44. DESCRIPTION OF ENVIRONMENT AND OUTBUILDINGS						5. OTHER NAME(S)	6. TOWNSHIP
45. SOURCES OF INFORMATION				46. PREPARED BY Thomason and Assoc.		5. OTHER NAME(S)	6. TOWNSHIP
				47. ORGANIZATION			
				48. DATE 8/89			
RETURN THIS FORM WHEN COMPLETED TO: OFFICE OF HISTORIC PRESERVATION P.O. BOX 176 JEFFERSON CITY, MISSOURI 65102 PH. 314-751-5365				49. REVISION DATE(S)		5. OTHER NAME(S)	6. TOWNSHIP
IF ADDITIONAL SPACE IS NEEDED, ATTACH SEPARATE SHEET(S) TO THIS FORM							



Site No. \_\_\_\_\_

Indicate the chief topographical features, such as streams and elevations. Also indicate houses and roads. Indicate the site location by enclosing the site area with dotted line. Note scale of map and portion of section included in sketch map. Include drawings, photographs, etc. on additional pages.


**Notes:**

***Please Attach a copy of a topographic map with the site marked on it.***

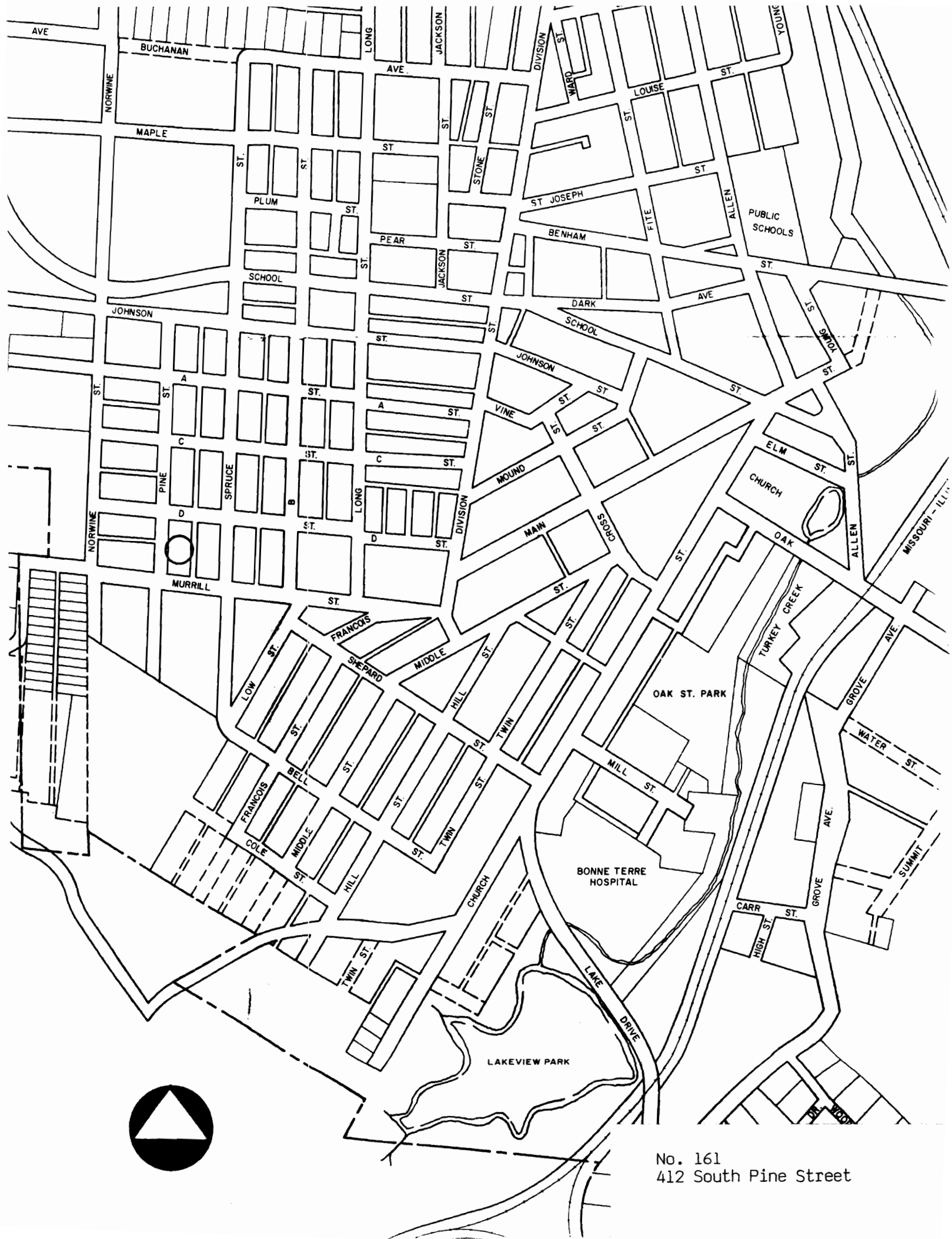
Property # 161/ 412 S. Pine Street

42. Architectural Description: 2 story frame, 3 bay, I-House residence with a 1 story rear ell built ca. 1900. The house has a stone foundation, hipped roof with composition shingles, interior brick chimneys, and asbestos siding. On the main facade is a 1 story full width porch with shed roof and ca. 1920 wood columns on brick piers. The original main facade entrance door is glass light and frame with sidelights. Windows are 2/2 vertical light rectangular wood sash. Below the roofline on the second floor of the main facade is a center rectangular panel with stained glass border glass. The rear 1 story ell has a hipped roof with composition shingles and 1/1 light rectangular wood sash windows. Also at the rear facade is a ca. 1920 1 story frame addition with shed roof, 1/1 light rectangular wood sash windows and a glass light and wood frame entrance door.

43. History and Significance: This I-House was built ca. 1900 and retains much of its original design.

44. Description of Environment and Outbuildings: The residence located at 412 South Pine is sited on a rectangular urban lot in a residential area. At the rear is a 1 story shed with gable roof and vertical frame siding.

45. Sources of information: Visual Inspection.



No. 161  
412 South Pine Street



# MISSOURI OFFICE OF HISTORIC PRESERVATION

## ARCHITECTURAL/HISTORIC INVENTORY SURVEY FORM

1. NO. 162		4. PRESENT LOCAL NAME(S) OR DESIGNATION(S)		1. NO. 162	2. COUNTY St. Francois	4. PRESENT LOCAL NAME(S) OR DESIGNATION(S) 503 S. Pine Street	5. OTHER NAME(S)
2. COUNTY St. Francois		5. OTHER NAME(S)					
3. LOCATION OF NEGATIVES							
6. SPECIFIC LEGAL LOCATION TOWNSHIP _____ RANGE _____ SECTION _____ IF CITY OR TOWN, STREET ADDRESS 503 South Pine Street		16. THEMATIC CATEGORY		28. NO. OF STORIES 1,0		29. BASEMENT? YES ( ) NO (X)	
7. CITY OR TOWN IF RURAL, VICINITY Bonne Terre		17. DATE(S) OR PERIOD ca. 1910		30. FOUNDATION MATERIAL Concrete Block		31. WALL CONSTRUCTION Wood Frame	
8. DESCRIPTION OF LOCATION		18. STYLE OR DESIGN Cumberland		32. ROOF TYPE AND MATERIAL Gable/Composition		33. NO. OF BAYS FRONT 4 SIDE 3	
9. COORDINATES UTM LAT _____ LONG _____		19. ARCHITECT OR ENGINEER		34. WALL TREATMENT Asbestos Shingle		35. PLAN SHAPE Rectangular	
10. SITE ( ) STRUCTURE ( ) BUILDING (X) OBJECT ( )		20. CONTRACTOR OR BUILDER		36. CHANGES ADDITION ( ) (EXPLAIN IN NO. 42) ALTERED (X) MOVED ( )		37. CONDITION INTERIOR _____ EXTERIOR Good	
11. ON NATIONAL REGISTER? YES ( ) NO ( )		21. ORIGINAL USE, IF APPARENT Residential		38. PRESERVATION UNDERWAY? YES ( ) NO (X)		39. ENDANGERED? BY WHAT? YES ( ) NO (X)	
12. IS IT ELIGIBLE? YES ( ) NO ( )		22. PRESENT USE Residential		40. VISIBLE FROM PUBLIC ROAD? YES (X) NO ( )		41. DISTANCE FROM AND FRONTAGE ON ROAD	
13. PART OF ESTAB. HIST. DISTRICT? YES ( ) NO ( )		23. OWNERSHIP PUBLIC ( ) PRIVATE (X)		42. FURTHER DESCRIPTION OF IMPORTANT FEATURES		PHOTO MUST BE PROVIDED	
14. DISTRICT POTENTIAL? YES ( ) NO ( )		24. OWNER'S NAME AND ADDRESS IF KNOWN Marvin Forshee same		43. HISTORY AND SIGNIFICANCE		5. OTHER NAME(S)	
15. NAME OF ESTABLISHED DISTRICT		25. OPEN TO PUBLIC? YES ( ) NO (X)		44. DESCRIPTION OF ENVIRONMENT AND OUTBUILDINGS		6. TOWNSHIP	
		26. LOCAL CONTACT PERSON OR ORGANIZATION		45. SOURCES OF INFORMATION		RANGE	
		27. OTHER SURVEYS IN WHICH INCLUDED		46. PREPARED BY Thomason and Assoc.		SECTION	
				47. ORGANIZATION			
				48. DATE 8/89		49. REVISION DATE(S)	
				RETURN THIS FORM WHEN COMPLETED TO: OFFICE OF HISTORIC PRESERVATION P.O. BOX 176 JEFFERSON CITY, MISSOURI 65102 PH. 314-751-5365			
				IF ADDITIONAL SPACE IS NEEDED, ATTACH SEPARATE SHEET(S) TO THIS FORM			



Site No. \_\_\_\_\_

Indicate the chief topographical features, such as streams and elevations. Also indicate houses and roads. Indicate the site location by enclosing the site area with dotted line. Note scale of map and portion of section included in sketch map. Include drawings, photographs, etc. on additional pages.


**Notes:**

***Please Attach a copy of a topographic map with the site marked on it.***

Property # 162/ 503 S. Pine Street

42. Architectural Description: 1 story frame, 4 bay, Cumberland plan residence built ca. 1910. The house has a concrete block foundation, gable roof with composition shingles, interior and exterior brick chimneys and rear 1 story ell. On the main (E) facade are two primary entrances with identical single light glass and wood panelled doors. Also on the main facade is a partial width shed porch with ca. 1980 square wood columns and lattice railing. Windows are original 1/1 light rectangular wood sash. The brick chimney on the north facade appears to have been added ca. 1950. On the north facade is an original multi-light glass and frame door. Further south on an adjacent lot is a similar plan Cumberland residence now being remodeled.

43. History and Significance: Cumberland residences are generally noted as having two doors on the main facade and one-story in height. This residence is a good example of this house form which is relatively rare in Bonne Terre.

44. Description of Environment and Outbuildings: The residence located at 503 Pine Street South is sited on a rectangular urban lot in a residential area. At the rear is a ca. 1920 frame garage with a gable roof and asbestos shingle exterior.

45. Sources of Information: Visual Inspection.



No. 162  
503 South Pine Street



MISSOURI OFFICE OF HISTORIC PRESERVATION  
ARCHITECTURAL/HISTORIC INVENTORY SURVEY FORM

1. NO. 163		4. PRESENT LOCAL NAME(S) OR DESIGNATION(S) St. Joseph Clubhouse Carriage House		1. NO. 163 2. COUNTY St. Francois 4. PRESENT LOCAL NAME(S) OR DESIGNATION(S) St. Joseph Clubhouse Carriage House
2. COUNTY St. Francois		5. OTHER NAME(S)		
3. LOCATION OF NEGATIVES				
6. SPECIFIC LEGAL LOCATION TOWNSHIP _____ RANGE _____ SECTION _____ IF CITY OR TOWN, STREET ADDRESS 504 Poplar Street		16. THEMATIC CATEGORY Industry	28. NO. OF STORIES 2.0	2. COUNTY St. Francois 4. PRESENT LOCAL NAME(S) OR DESIGNATION(S) St. Joseph Clubhouse Carriage House
7. CITY OR TOWN IF RURAL, VICINITY Bonne Terre		17. DATE(S) OR PERIOD 1916	29. BASEMENT? YES (X) NO ( )	
8. DESCRIPTION OF LOCATION		18. STYLE OR DESIGN Bungalow	30. FOUNDATION MATERIAL Concrete	
		19. ARCHITECT OR ENGINEER	31. WALL CONSTRUCTION Wood	
		20. CONTRACTOR OR BUILDER	32. ROOF TYPE AND MATERIAL Gable/Asphalt	
		21. ORIGINAL USE, IF APPARENT Carriage House	33. NO. OF BAYS FRONT 5 SIDE 2	
		22. PRESENT USE Residence	34. WALL TREATMENT Stucco	
		23. OWNERSHIP PUBLIC ( ) PRIVATE (X)	35. PLAN SHAPE Ell	
		24. OWNER'S NAME AND ADDRESS IF KNOWN Lloyd Halter P.O. Box 512	36. CHANGES (EXPLAIN IN NO. 42) ADDITION ( ) ALTERED (X) MOVED ( )	
		25. OPEN TO PUBLIC? YES ( ) NO (X)	37. CONDITION INTERIOR Good EXTERIOR Good	
		26. LOCAL CONTACT PERSON OR ORGANIZATION	38. PRESERVATION UNDERWAY? YES ( ) NO (X)	
		27. OTHER SURVEYS IN WHICH INCLUDED	39. ENDANGERED? BY WHAT? YES ( ) NO (X)	
9. COORDINATES UTM LAT _____ LONG _____			40. VISIBLE FROM PUBLIC ROAD? YES (X) NO ( )	
10. SITE ( ) STRUCTURE ( ) BUILDING (X) OBJECT ( )			41. DISTANCE FROM AND FRONTAGE ON ROAD	
11. ON NATIONAL REGISTER? YES ( ) NO ( )				
12. IS IT ELIGIBLE? YES ( ) NO ( )				
13. PART OF ESTAB. HIST. DISTRICT? YES ( ) NO ( )				
14. DISTRICT POTENTIAL? YES ( ) NO ( )				
15. NAME OF ESTABLISHED DISTRICT				
42. FURTHER DESCRIPTION OF IMPORTANT FEATURES		PHOTO MUST BE PROVIDED		5. OTHER NAME(S)
43. HISTORY AND SIGNIFICANCE				
44. DESCRIPTION OF ENVIRONMENT AND OUTBUILDINGS				
45. SOURCES OF INFORMATION		46. PREPARED BY Thomason and Assoc.		6. TOWNSHIP RANGE SECTION
		47. ORGANIZATION		
RETURN THIS FORM WHEN COMPLETED TO: OFFICE OF HISTORIC PRESERVATION P.O. BOX 176 JEFFERSON CITY, MISSOURI 65102 PH. 314-751-5365		48. DATE 07/24/89		
IF ADDITIONAL SPACE IS NEEDED, ATTACH SEPARATE SHEET(S) TO THIS FORM		49. REVISION DATE(S)		



Site No. \_\_\_\_\_

Indicate the chief topographical features, such as streams and elevations. Also indicate houses and roads. Indicate the site location by enclosing the site area with dotted line. Note scale of map and portion of section included in sketch map. Include drawings, photographs, etc. on additional pages.

Indicate part of section included in sketch map.


A 4x4 grid map. The grid is composed of 16 squares. The cardinal directions are labeled: 'N' at the top center, 'S' at the bottom center, 'E' on the right side, and 'W' on the left side. A scale bar is located on the left side, consisting of a vertical line with four segments, each labeled '100' at the bottom, indicating a distance of 100 units per segment.

**Notes:**

**THIS IS PROBABLY THE ONE MOST IMPORTANT PART OF THIS DATA FORM!**

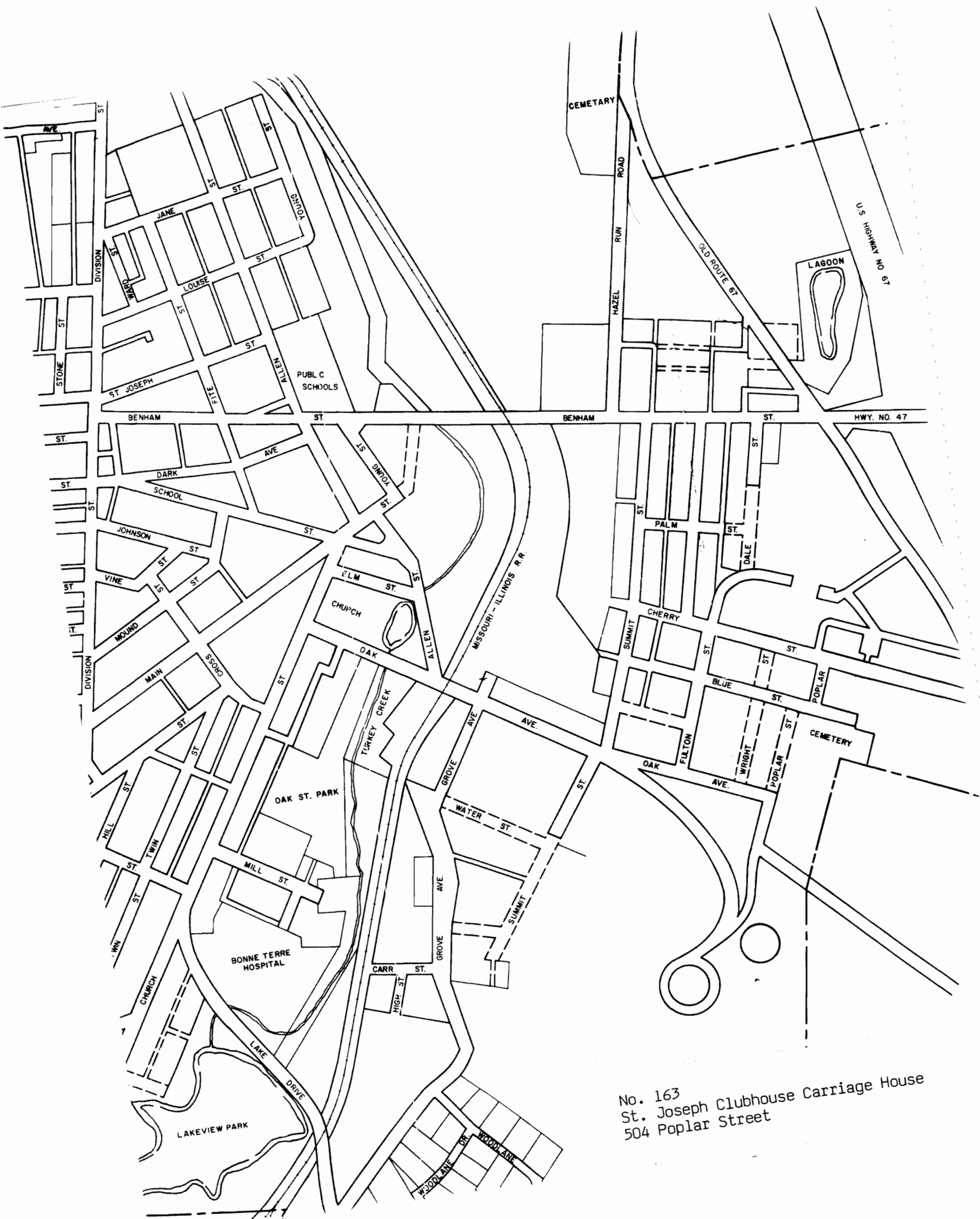
***Please Attach a copy of a topographic map with the site marked on it.***

Property # 163/ St. Joseph Clubhouse Carriage House

42. Architectural Description: The St. Joseph Clubhouse Carriage House is a two-story building constructed in 1916. The two-story section housed the living quarters while the adjacent one-story wing originally had three garage door openings. The building has a gable roof of asphalt shingles, stucco exterior, and concrete foundation. The garage section has two original wood and glass overhead track doors. Above the doors are elliptical arches with 6 light wood casement windows. On the east facade of this section are three wood 15 light casement windows. Windows in the two-story section are ca. 1970 horizontal sash. On the west facade is a shed roof ca. 1970 addition and carport. Beneath the eaves are purlins and exposed rafters. On the west facade at the roofline is a shed dormer with wood shingles.

43. History and Significance: This building was constructed in 1916 to serve as the carriage house for the adjacent St. Joseph Clubhouse. The building housed servants, horses, carriages, and automobiles during its early years for visitors to the St. Joe Clubhouse. The building is presently used as a residence.

44. Description of Environment and Outbuildings: The building is sited on a rectangular urban lot on the south edge of Bonne Terre. Adjacent to the house is a ca. 1920 single bay hipped roof garage of wood and stucco.



No. 163  
St. Joseph Clubhouse Carriage House  
504 Poplar Street



# MISSOURI OFFICE OF HISTORIC PRESERVATION

## ARCHITECTURAL/HISTORIC INVENTORY SURVEY FORM

1. NO. 164		4. PRESENT LOCAL NAME(S) OR DESIGNATION(S)		1. NO. 164
2. COUNTY St. Francois		5. OTHER NAME(S)		
3. LOCATION OF NEGATIVES		Rectory/St. Joseph Catholic Church		2. COUNTY St. Francois
6. SPECIFIC LEGAL LOCATION TOWNSHIP _____ RANGE _____ SECTION _____ IF CITY OR TOWN, STREET ADDRESS		16. THEMATIC CATEGORY		
15 St. Joseph Street		17. DATE(S) OR PERIOD 1881		4. PRESENT LOCAL NAME(S) OR DESIGNATION(S) 15 St. Joseph Street
7. CITY OR TOWN IF RURAL, VICINITY Bonne Terre		18. STYLE OR DESIGN Italianate I-House		
8. DESCRIPTION OF LOCATION		19. ARCHITECT OR ENGINEER		5. OTHER NAME(S)
		20. CONTRACTOR OR BUILDER		
		21. ORIGINAL USE, IF APPARENT Rectory		6. TOWNSHIP
		22. PRESENT USE Vacant/Storage		
		23. OWNERSHIP PUBLIC ( ) PRIVATE (X)		RANGE
		24. OWNER'S NAME AND ADDRESS IF KNOWN St. Joseph Parish St. Joseph Street		
9. COORDINATES UTM LAT LONG		25. OPEN TO PUBLIC? YES ( ) NO (X)		SECTION
10. SITE ( ) STRUCTURE ( ) BUILDING (X) OBJECT ( )		26. LOCAL CONTACT PERSON OR ORGANIZATION		
11. ON NATIONAL REGISTER? YES ( ) NO ( )		27. OTHER SURVEYS IN WHICH INCLUDED		
12. IS IT ELIGIBLE? YES ( ) NO ( )				
13. PART OF ESTAB. HIST. DISTRICT? YES ( ) NO ( )				
14. DISTRICT POTENTIAL? YES ( ) NO ( )				
15. NAME OF ESTABLISHED DISTRICT				
42. FURTHER DESCRIPTION OF IMPORTANT FEATURES		PHOTO MUST BE PROVIDED		
43. HISTORY AND SIGNIFICANCE				
44. DESCRIPTION OF ENVIRONMENT AND OUTBUILDINGS				
45. SOURCES OF INFORMATION		46. PREPARED BY Thomason and Assoc.		
		47. ORGANIZATION		
RETURN THIS FORM WHEN COMPLETED TO: OFFICE OF HISTORIC PRESERVATION P.O. BOX 176 JEFFERSON CITY, MISSOURI 65102 PH. 314-751-5365		48. DATE 8/89		49. REVISION DATE(S)
IF ADDITIONAL SPACE IS NEEDED, ATTACH SEPARATE SHEET(S) TO THIS FORM				



Site No. \_\_\_\_\_

Indicate the chief topographical features, such as streams and elevations. Also indicate houses and roads. Indicate the site location by enclosing the site area with dotted line. Note scale of map and portion of section included in sketch map. Include drawings, photographs, etc. on additional pages.


A 4x4 grid with cardinal directions N, S, E, W and a scale bar.

**Notes:**

**THIS IS PROBABLY THE ONE MOST IMPORTANT PART OF THIS DATA FORM!**

***Please Attach a copy of a topographic map with the site marked on it.***

Property # 164/ 15 St. Joseph Street - St. Joseph Church Rectory

42. Architectural Description: 2 story brick, 5 bay, rectangular plan with rear ell, Italianate residence built in 1881. The house has a stone foundation, gable roof with asbestos shingles, and interior and exterior brick chimneys. At the roofline are gable front dormers with 2/2 vertical light wood sash windows, and a paired bracketed cornice. On the main facade is a partial width 1 story porch with flat roof, paired bracketed cornice, and paired square wood posts which rest on ca. 1980 concrete piers. The original double entrance has been altered with a single ca. 1980 wood frame door but retains the original rectangular transom with borderglass set within an arched opening with an incised wood panel. Above the porch on the second story is a ca. 1980 glass light and frame door with original transom with borderglass. Windows are 2/2 vertical light rectangular wood sash set within an arched opening with an incised wood panel.

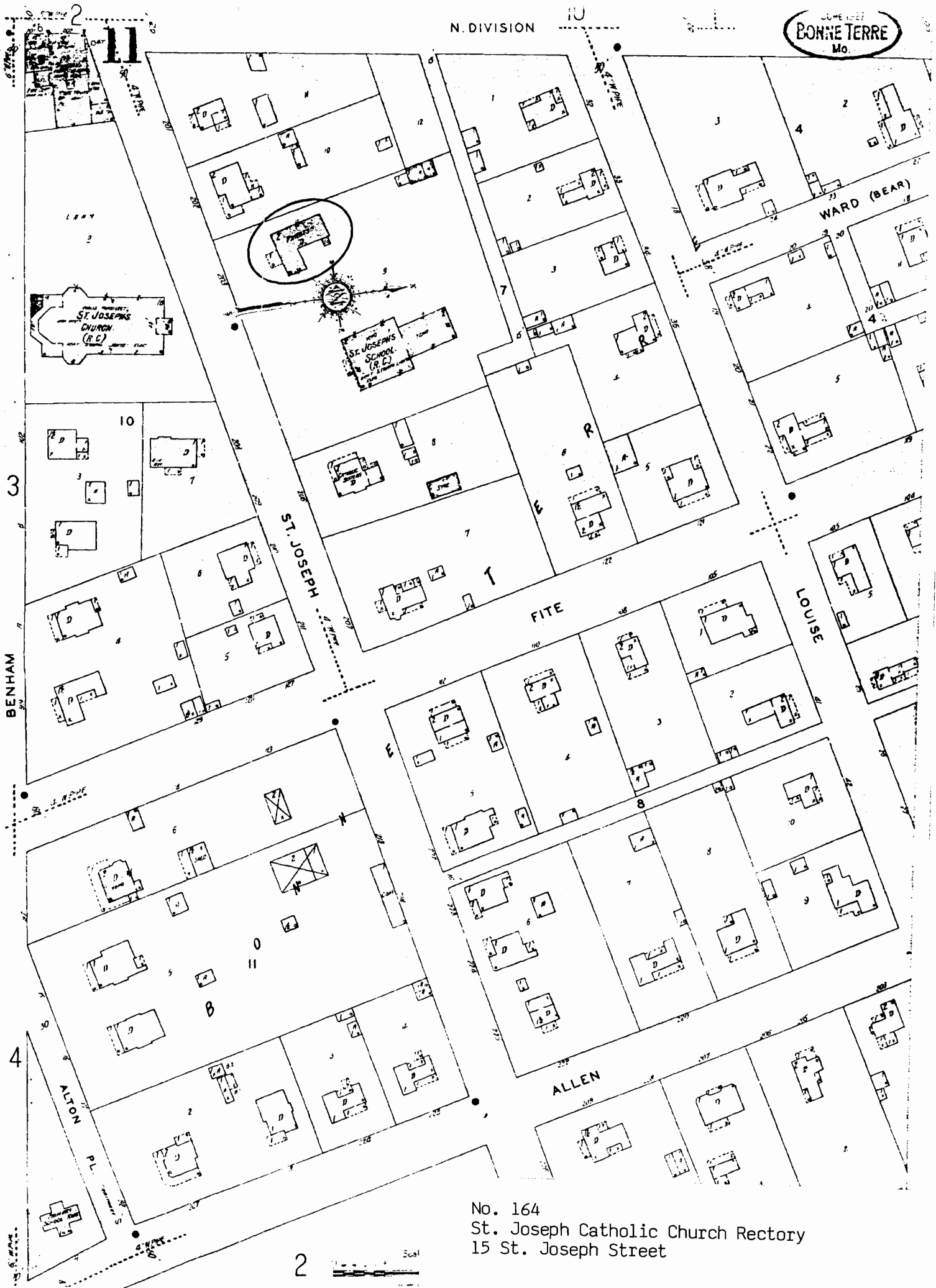
43. History and Significance: The parish of the St. Joseph's Catholic Church was established in 1873 and this Rectory was built in 1881 at a cost of \$5, 500. The Rectory housed the offices and residences of the parish priests and was used by the church throughout the late 19th and early 20th century. The building was designed with Italianate detailing and is one of the oldest brick buildings in Bonne Terre. The Rectory has not been extensively altered and retains its original appearance.

44. Description of Environment and Outbuildings: The Rectory located on St. Joseph Street is sited on a rectangular urban lot in a residential area.

45. Sources of Information: "Bonne Terre - The First Hundred Years and More."

N. DIVISION

JUNE 1927  
BONNE TERRE  
Mo.



No. 164  
St. Joseph Catholic Church Rectory  
15 St. Joseph Street



# MISSOURI OFFICE OF HISTORIC PRESERVATION

## ARCHITECTURAL/HISTORIC INVENTORY SURVEY FORM

1. NO. 165		4. PRESENT LOCAL NAME(S) OR DESIGNATION(S) St. Joseph Catholic School		1. NO. 165	
2. COUNTY St. Francois		5. OTHER NAME(S)			2. COUNTY St. Francois
3. LOCATION OF NEGATIVES					
6. SPECIFIC LEGAL LOCATION TOWNSHIP _____ RANGE _____ SECTION _____ IF CITY OR TOWN, STREET ADDRESS 15 St. Joseph Street		16. THEMATIC CATEGORY		28. NO. OF STORIES 2.0	
7. CITY OR TOWN IF RURAL, VICINITY Bonne Terre		17. DATE(S) OR PERIOD 1922		29. BASEMENT? YES (X) NO ( )	
8. DESCRIPTION OF LOCATION		18. STYLE OR DESIGN Bungalow Influence		30. FOUNDATION MATERIAL Concrete	
		19. ARCHITECT OR ENGINEER		31. WALL CONSTRUCTION Brick	
		20. CONTRACTOR OR BUILDER		32. ROOF TYPE AND MATERIAL Hipped/Asbestos	
		21. ORIGINAL USE, IF APPARENT Catholic School		33. NO. OF BAYS FRONT 3 SIDE 5	
		22. PRESENT USE Catholic School		34. WALL TREATMENT Brick	
		23. OWNERSHIP PUBLIC ( ) PRIVATE (X)		35. PLAN SHAPE Square w/e	
		24. OWNER'S NAME AND ADDRESS IF KNOWN St. Joseph Parish St. Joseph Street		36. CHANGES ADDITION ( ) (EXPLAIN IN NO. 42) ALTERED ( ) MOVED ( )	
9. COORDINATES UTM LAT LONG		25. OPEN TO PUBLIC? YES (X) NO ( )		37. CONDITION INTERIOR EXTERIOR Good	
10. SITE ( ) STRUCTURE ( ) BUILDING (X) OBJECT ( )		26. LOCAL CONTACT PERSON OR ORGANIZATION		38. PRESERVATION UNDERWAY? YES ( ) NO (X)	
11. ON NATIONAL REGISTER? YES ( ) NO ( )		27. OTHER SURVEYS IN WHICH INCLUDED		39. ENDANGERED? YES ( ) BY WHAT? NO (X)	
12. IS IT ELIGIBLE? YES ( ) NO ( )				40. VISIBLE FROM PUBLIC ROAD? YES (X) NO ( )	
13. PART OF ESTAB. YES ( ) HIST. DISTRICT? NO ( )				41. DISTANCE FROM AND FRONTAGE ON ROAD	
14. DISTRICT POTENTIAL? YES ( ) NO ( )					
15. NAME OF ESTABLISHED DISTRICT					
42. FURTHER DESCRIPTION OF IMPORTANT FEATURES				5. OTHER NAME(S)	
43. HISTORY AND SIGNIFICANCE				6. TOWNSHIP	
44. DESCRIPTION OF ENVIRONMENT AND OUTBUILDINGS				RANGE	
45. SOURCES OF INFORMATION		46. PREPARED BY Thomason and Assoc.		SECTION	
		47. ORGANIZATION			
RETURN THIS FORM WHEN COMPLETED TO: OFFICE OF HISTORIC PRESERVATION P.O. BOX 176 JEFFERSON CITY, MISSOURI 65102 PH. 314-751-5365		48. DATE 8/89		49. REVISION DATE(S)	
IF ADDITIONAL SPACE IS NEEDED, ATTACH SEPARATE SHEET(S) TO THIS FORM					



Site No. \_\_\_\_\_

Indicate the chief topographical features, such as streams and elevations. Also indicate houses and roads. Indicate the site location by enclosing the site area with dotted line. Note scale of map and portion of section included in sketch map. Include drawings, photographs, etc. on additional pages.

Indicate part of section included in sketch map.


A 4x4 grid map with cardinal directions N, S, E, W and a scale bar.

**Notes:**

**THIS IS PROBABLY THE ONE MOST IMPORTANT PART OF THIS DATA FORM!**

***Please Attach a copy of a topographic map with the site marked on it.***

Property # 165/ 15 St. Joseph Street - St. Joseph Catholic School

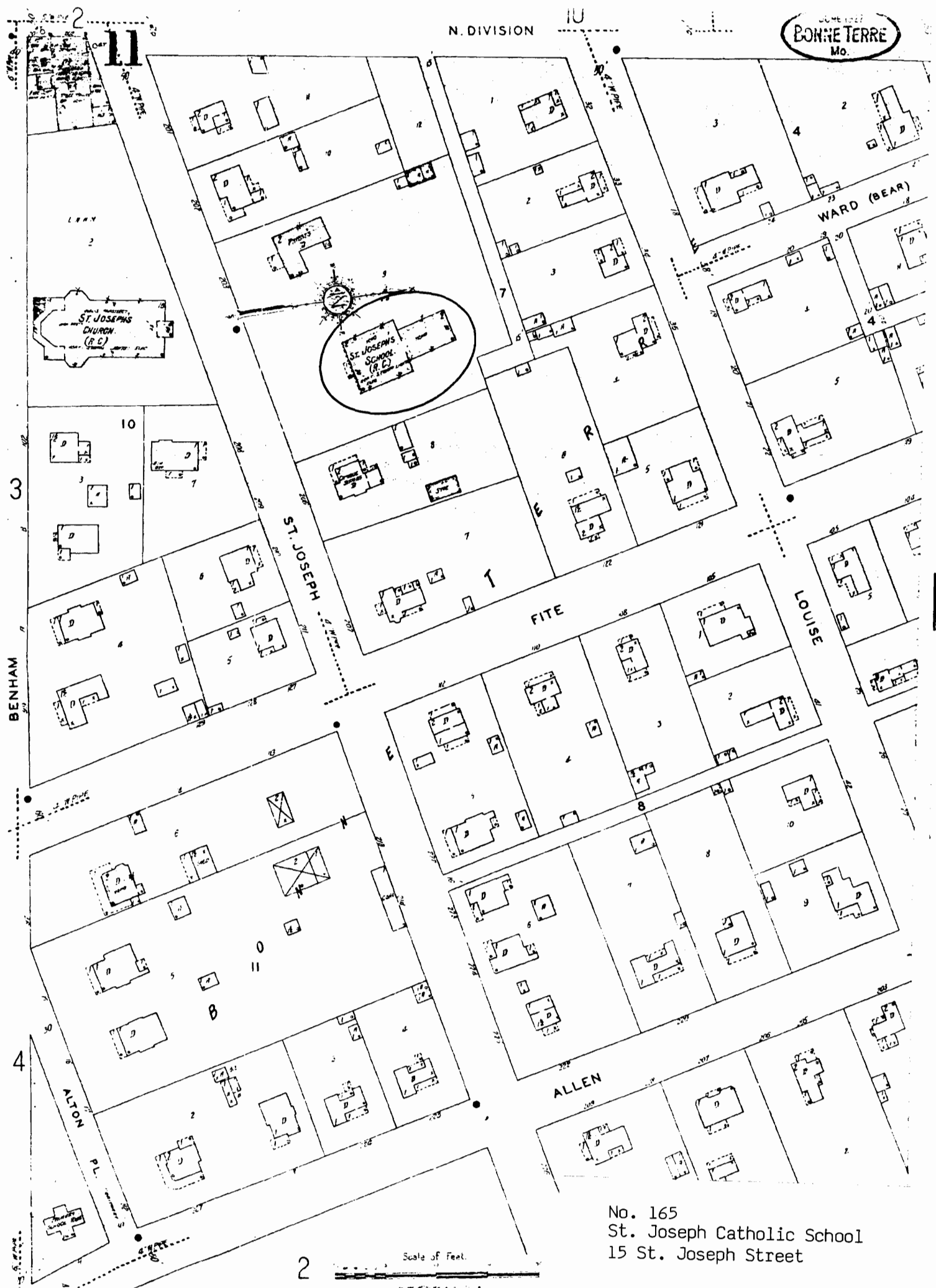
42. Architectural Description: St. Joseph Catholic School is a 2 story brick, 3 bay, school building built in 1922. The school has a concrete foundation, hipped roof with asbestos shingles, interior brick chimneys, and gable front dormer with louvered panel in the gable field. The main facade entrance doors are original glass light and frame with a divided light transom and bracketed hood. Windows are 3/3 vertical light rectangular wood sash. The original divided light window transoms remain but are now covered with aluminum siding. On the second story main facade is a center statuary niche flanked by two 1/1 light rectangular wood sash windows. To the rear is a rectangular plan ell with gable asbestos shingle roof, 3/3 vertical light rectangular wood sash windows, and original wood frame doors with gable front bracketed hoods.

43. History and Significance: The St. Joseph Catholic School was built in 1922 and replaced an earlier school building on this site. The school was built with an auditorium, cafeteria room and five classrooms. The building continues to be used by the church and has not been extensively altered.

44. Description of Environment and Outbuildings: St. Joseph Catholic School located on St. Joseph Street is sited on a large rectangular urban lot in a residential area.

45. Sources of Information: "Bonne Terre - The First Hundred Years and More."

N. DIVISION



No. 165  
St. Joseph Catholic School  
15 St. Joseph Street



# MISSOURI OFFICE OF HISTORIC PRESERVATION

## ARCHITECTURAL/HISTORIC INVENTORY SURVEY FORM

1. NO. 166		4. PRESENT LOCAL NAME(S) OR DESIGNATION(S) St. Joseph Catholic Church		1. NO. 166	2. COUNTY St. Francois	4. PRESENT NAME(S) OR DESIGNATION(S) St. Joseph Catholic Church
2. COUNTY St. Francois		5. OTHER NAME(S)				
3. LOCATION OF NEGATIVES		6. SPECIFIC LEGAL LOCATION TOWNSHIP _____ RANGE _____ SECTION _____ IF CITY OR TOWN, STREET ADDRESS 15 St. Joseph Street		16. THEMATIC CATEGORY		28. NO. OF STORIES 1.0
7. CITY OR TOWN IF RURAL, VICINITY Bonne Terre		17. DATE(S) OR PERIOD 1916		29. BASEMENT? YES (X) NO ( )		30. FOUNDATION MATERIAL Stone/Rock Faced
8. DESCRIPTION OF LOCATION		18. STYLE OR DESIGN Byzantine/Romanesque		31. WALL CONSTRUCTION Brick		32. ROOF TYPE AND MATERIAL Gable/Composition
9. COORDINATES UTM LAT LONG		19. ARCHITECT OR ENGINEER		33. NO. OF BAYS FRONT 3 SIDE 6		34. WALL TREATMENT Stretcher Bond Brick
10. SITE ( ) STRUCTURE ( ) BUILDING (X) OBJECT ( )		20. CONTRACTOR OR BUILDER		35. PLAN SHAPE Cruciform w		36. CHANGES ADDITION (X) (EXPLAIN IN NO. 42) ALTERED ( ) MOVED ( )
11. ON NATIONAL REGISTER? YES ( ) NO ( )		21. ORIGINAL USE, IF APPARENT Church		37. CONDITION INTERIOR Good EXTERIOR Good		38. PRESERVATION UNDERWAY? YES ( ) NO (X)
12. IS IT ELIGIBLE? YES ( ) NO ( )		22. PRESENT USE Church		39. ENDANGERED? YES ( ) NO (X) BY WHAT?		40. VISIBLE FROM PUBLIC ROAD? YES (X) NO ( )
13. PART OF ESTAB. HIST. DISTRICT? YES ( ) NO ( )		23. OWNERSHIP PUBLIC ( ) PRIVATE (X)		41. DISTANCE FROM AND FRONTAGE ON ROAD		
14. DISTRICT POTENTIAL? YES ( ) NO ( )		24. OWNER'S NAME AND ADDRESS IF KNOWN St. Joseph Parish St. Joseph Street		5. OTHER NAME(S)		
15. NAME OF ESTABLISHED DISTRICT		25. OPEN TO PUBLIC? YES (X) NO ( )		6. TOWNSHIP		
42. FURTHER DESCRIPTION OF IMPORTANT FEATURES		26. LOCAL CONTACT PERSON OR ORGANIZATION		RANGE		
43. HISTORY AND SIGNIFICANCE		27. OTHER SURVEYS IN WHICH INCLUDED		SECTION		
44. DESCRIPTION OF ENVIRONMENT AND OUTBUILDINGS		45. SOURCES OF INFORMATION		46. PREPARED BY Thomason and Assoc.		
45. SOURCES OF INFORMATION		46. PREPARED BY Thomason and Assoc.		47. ORGANIZATION		
46. PREPARED BY Thomason and Assoc.		47. ORGANIZATION		48. DATE 8/89		49. REVISION DATE(S)
47. ORGANIZATION		48. DATE 8/89		49. REVISION DATE(S)		

RETURN THIS FORM WHEN COMPLETED TO: OFFICE OF HISTORIC PRESERVATION  
P.O. BOX 176  
JEFFERSON CITY, MISSOURI 65102  
PH. 314-751-5365

IF ADDITIONAL SPACE IS NEEDED, ATTACH  
SEPARATE SHEET(S) TO THIS FORM



Site No. \_\_\_\_\_

Indicate the chief topographical features, such as streams and elevations. Also indicate houses and roads. Indicate the site location by enclosing the site area with dotted line. Note scale of map and portion of section included in sketch map. Include drawings, photographs, etc. on additional pages.


A 4x4 grid with cardinal directions N, S, E, W and a scale bar.

**Notes:**

**THIS IS PROBABLY THE ONE MOST IMPORTANT PART OF THIS DATA FORM!**

***Please Attach a copy of a topographic map with the site marked on it.***

Property # 166/ 15 St. Joseph Street - St. Joseph Catholic Church

42. Architectural Description: The St. Joseph Catholic Church is a 1 story brick church built in a cruciform plan with apse in 1916. On the main facade is a prominent square bell tower with a Byzantine style influenced copper dome. The church has a raised foundation of rock faced stone. Concrete steps lead to the main entrance which has ca. 1970 double doors of glass light and wood frame. This entrance is recessed within a large Romanesque arch. Above the replacement doors is an original stained glass arched transom. Flanking the entrance bay are blind elliptical arches with concrete sills and three course brick relief arching. Windows on the side facades have stained glass lights set within elliptical arches. The windows have concrete sills and three course brick relief arching. Dividing the window bays are brick wall buttresses. On the main facade are sunken steps which lead to original five panel frame double doors in the basement level. The belltower on the main facade has elliptical arches, some of which have louvered wood panels. All facades of the tower also have large round clockfaces. Below the copper dome are blind elliptical arches with open brick weaving. Over the main entrance is a stone triangular panel with a design illustrating the "all seeing eye of God." The interior retains its original floor plan, altar and arrangement. On the west facade is a 1 story brick rectory added in 1983.

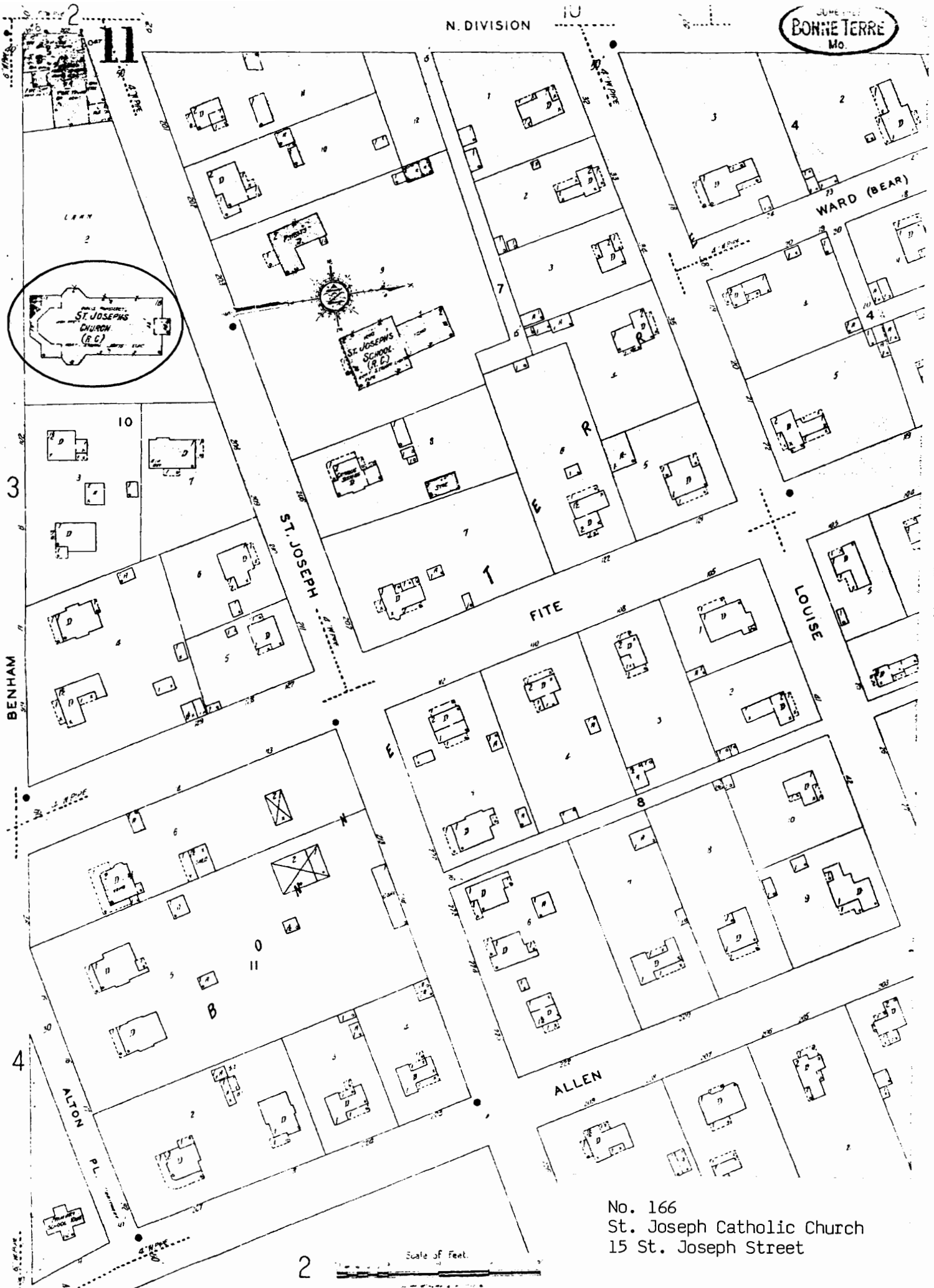
43. History and Significance: St. Joseph Catholic Church was established in St. Francois County in 1872 on property donated by the Wheelahon family and was a mission of St. Anne Church in French Village. In 1879 the original church building burned and in the same year St. Joseph became a parish in its own right. In 1881 a new frame church was constructed in Bonne Terre on St. Joseph Street of which only the stone steps remain. The present church building was begun in 1908 with the basement section which was used for services until 1916 when the upper church was completed. The church is one of the largest in Bonne Terre and retains its original design.

44. Description of Environment and Outbuildings: St. Joseph Catholic residential area.

45. Sources of Information: "Bonne Terre - The First Hundred Years and More."

N. DIVISION

BONNE TERRE  
Mo.



No. 166  
St. Joseph Catholic Church  
15 St. Joseph Street









# MISSOURI OFFICE OF HISTORIC PRESERVATION

## ARCHITECTURAL/HISTORIC INVENTORY SURVEY FORM

SEAS001-206

1. NO. 167		4. PRESENT LOCAL NAME(S) OR DESIGNATION(S)		1. NO. 167	
2. COUNTY St. Francois		5. OTHER NAME(S)			2. COUNTY St. Francois
3. LOCATION OF NEGATIVES					
6. SPECIFIC LEGAL LOCATION TOWNSHIP _____ RANGE _____ SECTION _____ IF CITY OR TOWN, STREET ADDRESS 29 St. Joseph Street		16. THEMATIC CATEGORY		4. PRESENT LOCAL NAME(S) OR DESIGNATION(S) 29 St. Joseph Street	
		17. DATE(S) OR PERIOD ca. 1900			
7. CITY OR TOWN IF RURAL, VICINITY Bonne Terre		18. STYLE OR DESIGN Gable Front		28. NO. OF STORIES 1.0	
		19. ARCHITECT OR ENGINEER			
8. DESCRIPTION OF LOCATION		20. CONTRACTOR OR BUILDER		29. BASEMENT? YES (X) NO ( )	
		21. ORIGINAL USE, IF APPARENT Residence			
9. COORDINATES UTM LAT _____ LONG _____		22. PRESENT USE Residence		30. FOUNDATION MATERIAL Stone/Rock Faced	
		23. OWNERSHIP PUBLIC ( ) PRIVATE (X)			
10. SITE ( ) STRUCTURE ( ) BUILDING (X) OBJECT ( )		24. OWNER'S NAME AND ADDRESS IF KNOWN Ray J. Pratt same		31. WALL CONSTRUCTION Wood Frame	
		25. OPEN TO PUBLIC? YES ( ) NO (X)			
11. ON NATIONAL REGISTER? YES ( ) NO ( )		26. LOCAL CONTACT PERSON OR ORGANIZATION		32. ROOF TYPE AND MATERIAL Gable/Composition	
		27. OTHER SURVEYS IN WHICH INCLUDED			
12. IS IT ELIGIBLE? YES ( ) NO ( )		36. CHANGES (EXPLAIN IN NO. 42) ADDITION ( ) ALTERED (X) MOVED ( )		33. NO. OF BAYS FRONT 3 SIDE 2	
13. PART OF ESTAB. HIST. DISTRICT? YES ( ) NO ( )		37. CONDITION INTERIOR _____ EXTERIOR Good		34. WALL TREATMENT Shiplap Siding	
14. DISTRICT POTENTIAL? YES ( ) NO ( )		38. PRESERVATION UNDERWAY? YES ( ) NO (X)		35. PLAN SHAPE Gable Front	
15. NAME OF ESTABLISHED DISTRICT		39. ENDANGERED? BY WHAT? YES ( ) NO (X)		40. VISIBLE FROM PUBLIC ROAD? YES (X) NO ( )	
42. FURTHER DESCRIPTION OF IMPORTANT FEATURES		41. DISTANCE FROM AND FRONTAGE ON ROAD		5. OTHER NAME(S)	
43. HISTORY AND SIGNIFICANCE		<div style="border: 2px solid black; padding: 20px; width: 100%;">             PHOTO MUST BE PROVIDED           </div>		6. TOWNSHIP	
44. DESCRIPTION OF ENVIRONMENT AND OUTBUILDINGS		45. SOURCES OF INFORMATION		RANGE	
46. PREPARED BY Thomason and Assoc.		47. ORGANIZATION		SECTION	
48. DATE 8/89		49. REVISION DATE(S)			

RETURN THIS FORM WHEN COMPLETED TO: OFFICE OF HISTORIC PRESERVATION  
P.O. BOX 176  
JEFFERSON CITY, MISSOURI 65102  
PH. 314-751-5365

IF ADDITIONAL SPACE IS NEEDED, ATTACH  
SEPARATE SHEET(S) TO THIS FORM

Site No. \_\_\_\_\_

Indicate the chief topographical features, such as streams and elevations. Also indicate houses and roads. Indicate the site location by enclosing the site area with dotted line. Note scale of map and portion of section included in sketch map. Include drawings, photographs, etc. on additional pages.


A 4x4 grid map with cardinal directions N, S, E, W and a scale bar.

**Notes:**

**THIS IS PROBABLY THE ONE MOST IMPORTANT PART OF THIS DATA FORM!**

***Please Attach a copy of a topographic map with the site marked on it.***

Property # 167/ 29 St. Joseph Street

42. Architectural Description: 1 story frame, 3 bay, rectangular plan gable front residence with a 1 story lateral wing built ca. 1900. The lateral wing is located on the east facade and has a gable roof. The main section has a stone foundation, gable roof with composition shingles, interior brick chimney, and shiplap siding. On the main (N) facade is a partial width shed roof porch with original milled columns and a railing with wide square balusters. The main entrance has a ca. 1920 multi-light glass and frame door. Windows are both ca. 1920 5/1 vertical light rectangular wood sash and original 1/1 light rectangular wood sash. In the gable field on the main facade are original sawtooth wood shingles.

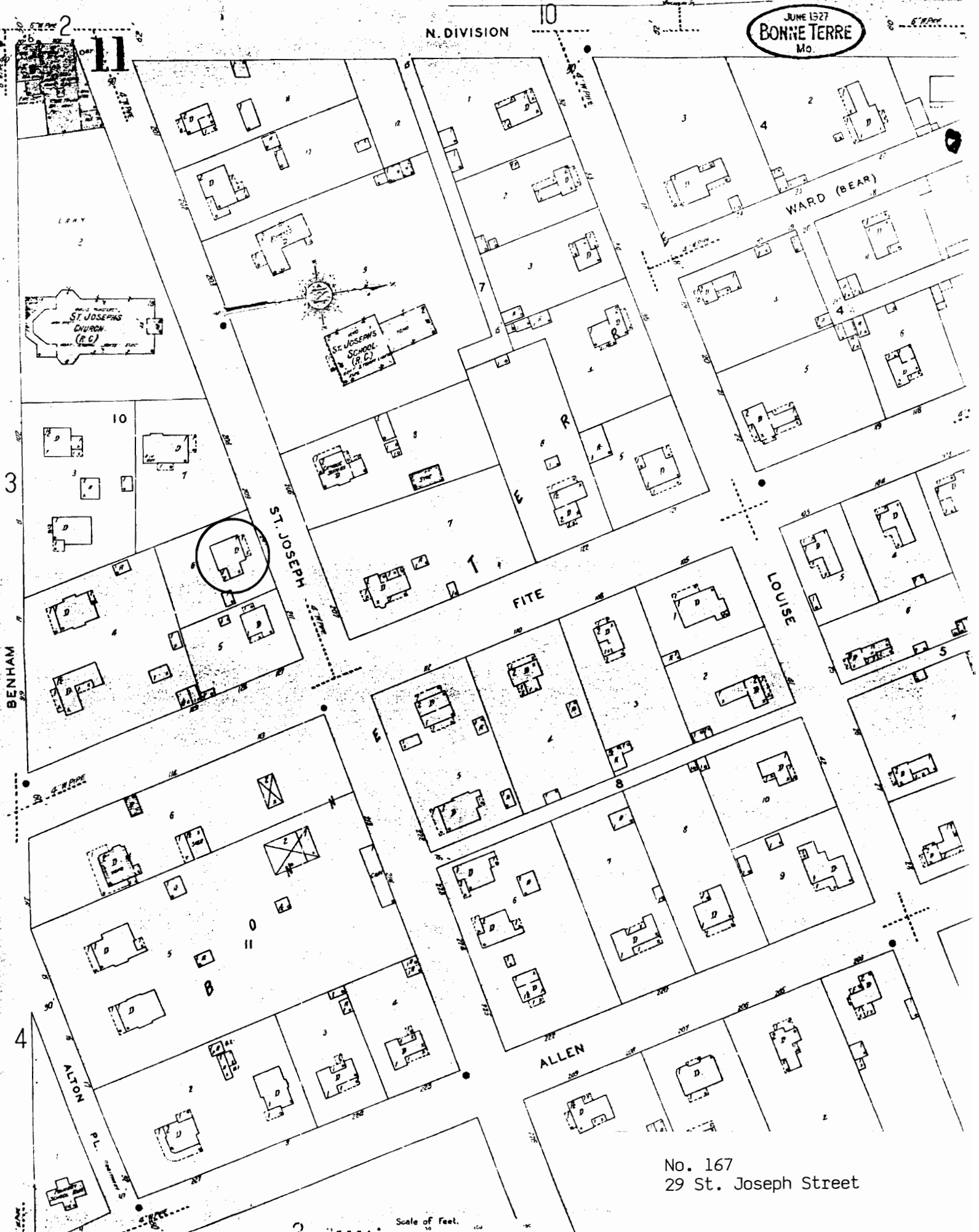
43. History and Significance: This vernacular style residence was built in a gable front plan ca. 1900 and has not been significantly altered.

44. Description of Environment and Outbuildings: The residence located at 20 St. Joseph Street is sited on a rectangular urban lot in a residential area. At the rear is a 1 story frame, gable roof shed built ca. 1920.

45. Sources of Information: Sanborn maps.

JUNE 1927  
BONNE TERRE  
Mo.

N. DIVISION



No. 167  
29 St. Joseph Street

Scale of Feet.





# MISSOURI OFFICE OF HISTORIC PRESERVATION

## ARCHITECTURAL/HISTORIC INVENTORY SURVEY FORM

SFA 5001 - 207

1. NO. 168		4. PRESENT LOCAL NAME(S) OR DESIGNATION(S)		1. NO. 168	
2. COUNTY St. Francois		5. OTHER NAME(S)			2. COUNTY St. Francois
3. LOCATION OF NEGATIVES					
6. SPECIFIC LEGAL LOCATION TOWNSHIP _____ RANGE _____ SECTION _____ IF CITY OR TOWN, STREET ADDRESS 103 St. Joseph Street		16. THEMATIC CATEGORY 17. DATE(S) OR PERIOD ca. 1930 18. STYLE OR DESIGN Bungalow 19. ARCHITECT OR ENGINEER 20. CONTRACTOR OR BUILDER 21. ORIGINAL USE, IF APPARENT Residence 22. PRESENT USE Residence 23. OWNERSHIP PUBLIC ( ) PRIVATE (X) 24. OWNER'S NAME AND ADDRESS IF KNOWN Ronald Marler same		28. NO. OF STORIES 1.5 29. BASEMENT? YES (X) NO ( ) 30. FOUNDATION MATERIAL Concrete 31. WALL CONSTRUCTION Brick Veneer 32. ROOF TYPE AND MATERIAL Gable/Composition 33. NO. OF BAYS FRONT 3 SIDE 4 34. WALL TREATMENT Stretcher Bond Brick 35. PLAN SHAPE Square	
7. CITY OR TOWN IF RURAL, VICINITY Bonne Terre 8. DESCRIPTION OF LOCATION		25. OPEN TO PUBLIC? YES ( ) NO (X) 26. LOCAL CONTACT PERSON OR ORGANIZATION 27. OTHER SURVEYS IN WHICH INCLUDED		36. CHANGES (EXPLAIN IN NO. 42) ADDITION ( ) ALTERED (X) MOVED ( ) 37. CONDITION INTERIOR _____ EXTERIOR Good 38. PRESERVATION UNDERWAY? YES ( ) NO (X) 39. ENDANGERED? BY WHAT? YES ( ) NO (X) 40. VISIBLE FROM PUBLIC ROAD? YES (X) NO ( ) 41. DISTANCE FROM AND FRONTAGE ON ROAD	
9. COORDINATES UTM LAT _____ LONG _____ 10. SITE ( ) STRUCTURE ( ) BUILDING (X) OBJECT ( ) 11. ON NATIONAL REGISTER? YES ( ) NO ( ) 12. IS IT ELIGIBLE? YES ( ) NO ( ) 13. PART OF ESTAB. HIST. DISTRICT? YES ( ) NO ( ) 14. DISTRICT POTENTIAL? YES ( ) NO ( ) 15. NAME OF ESTABLISHED DISTRICT		42. FURTHER DESCRIPTION OF IMPORTANT FEATURES		5. OTHER NAME(S)	
43. HISTORY AND SIGNIFICANCE		PHOTO MUST BE PROVIDED			6. TOWNSHIP
44. DESCRIPTION OF ENVIRONMENT AND OUTBUILDINGS		45. SOURCES OF INFORMATION			
46. PREPARED BY Thomason and Assoc. 47. ORGANIZATION		48. DATE 8/89 49. REVISION DATE(S)		SECTION	
RETURN THIS FORM WHEN COMPLETED TO: OFFICE OF HISTORIC PRESERVATION P.O. BOX 176 JEFFERSON CITY, MISSOURI 65102 PH. 314-751-5365 IF ADDITIONAL SPACE IS NEEDED, ATTACH SEPARATE SHEET(S) TO THIS FORM					

Site No. \_\_\_\_\_

Indicate the chief topographical features, such as streams and elevations. Also indicate houses and roads. Indicate the site location by enclosing the site area with dotted line. Note scale of map and portion of section included in sketch map. Include drawings, photographs, etc. on additional pages.

Indicate part of  
section included in  
sketch map.


A 4x4 grid map with cardinal directions N, S, E, W. A vertical scale bar is on the left.

**Notes:**

**THIS IS PROBABLY THE ONE MOST IMPORTANT PART OF THIS DATA FORM!**

***Please Attach a copy of a topographic map with the site marked on it.***

Property # 168/ 103 St. Joseph Street

42. Architectural Description: 1 1/2 story brick, 3 bay, Bungalow built ca. 1930. The house has a concrete foundation, gable roof with composition shingles, and exterior brick chimney. On the main (N) facade is a 1 story full width shed roof porch with brick pier columns and a railing with wide frame balusters. The porch has been enclosed with screen panels. The main entrance has a multi-light glass and frame door. A secondary entrance on the main facade has double doors of multi-light glass and wood which open onto the porch. Windows are original 4/1 vertical light wood sash. Beneath the eaves are large knee brace brackets and exposed rafters. On the main facade is a prominent gable dormer with a stucco surface. The upper half story of the house has a similar stucco exterior. On the west facade is a sunken drive which leads to original wood and glass basement garage doors.

43. History and Significance: This residence is a good example of the Bungalow style and retains its original design.

44. Description of Environment and Outbuildings: The residence located at 103 St. Joseph Street is sited on a rectangular urban lot in a residential area at the southeast corner of St. Joseph and Fite Streets.

45. Sources of Information: Sanborn maps.

JUNE 1927  
BONNE TERRE  
Mo.

N. DIVISION

2  
11

3  
BENHAM

4  
ALTON

ST. JOSEPH

FITE

LOUISE

ALLEN

WARD (BEAR)

ST. JOSEPH'S  
CHURCH  
(R.C.)

ST. JOSEPH'S  
SCHOOL  
(R.C.)

No. 168  
103 St. Joseph Street

Scale of Feet.





# MISSOURI OFFICE OF HISTORIC PRESERVATION

## ARCHITECTURAL/HISTORIC INVENTORY SURVEY FORM

SFAS001 - 208

1. NO. 169		4. PRESENT LOCAL NAME(S) OR DESIGNATION(S)		1. NO. 169	
2. COUNTY St. Francois		5. OTHER NAME(S)			2. COUNTY St. Francois
3. LOCATION OF NEGATIVES					
6. SPECIFIC LEGAL LOCATION TOWNSHIP _____ RANGE _____ SECTION _____ IF CITY OR TOWN, STREET ADDRESS 116 St. Joseph Street		16. THEMATIC CATEGORY		4. PRESENT LOCAL NAME(S) OR DESIGNATION(S) 116 St. Joseph Street	
		17. DATE(S) OR PERIOD ca. 1925			
7. CITY OR TOWN IF RURAL, VICINITY Bonne Terre		18. STYLE OR DESIGN Bungalow		2. COUNTY St. Francois	
		19. ARCHITECT OR ENGINEER			
8. DESCRIPTION OF LOCATION		20. CONTRACTOR OR BUILDER		2. COUNTY St. Francois	
		21. ORIGINAL USE, IF APPARENT Residence			
9. COORDINATES UTM LAT _____ LONG _____		22. PRESENT USE Residence		2. COUNTY St. Francois	
		23. OWNERSHIP PUBLIC ( ) PRIVATE (X)			
10. SITE ( ) STRUCTURE ( ) BUILDING (X) OBJECT ( )		24. OWNER'S NAME AND ADDRESS IF KNOWN John Sullivan same		2. COUNTY St. Francois	
		25. OPEN TO PUBLIC? YES ( ) NO (X)			
11. ON NATIONAL REGISTER? YES ( ) NO ( )		26. LOCAL CONTACT PERSON OR ORGANIZATION		2. COUNTY St. Francois	
		27. OTHER SURVEYS IN WHICH INCLUDED			
12. IS IT ELIGIBLE? YES ( ) NO ( )		28. NO. OF STORIES 1.0		2. COUNTY St. Francois	
		29. BASEMENT? YES ( ) NO (X)			
13. PART OF ESTAB. HIST. DISTRICT? YES ( ) NO ( )		30. FOUNDATION MATERIAL Concrete		2. COUNTY St. Francois	
		31. WALL CONSTRUCTION Wood Frame			
14. DISTRICT POTENTIAL? YES ( ) NO ( )		32. ROOF TYPE AND MATERIAL Gable/Composition		2. COUNTY St. Francois	
		33. NO. OF BAYS FRONT 2 SIDE 3			
15. NAME OF ESTABLISHED DISTRICT		34. WALL TREATMENT Shiplap Siding		2. COUNTY St. Francois	
		35. PLAN SHAPE Rectangular			
42. FURTHER DESCRIPTION OF IMPORTANT FEATURES		36. CHANGES (EXPLAIN IN NO. 42) ADDITION ( ) ALTERED ( ) MOVED ( )		2. COUNTY St. Francois	
		37. CONDITION INTERIOR _____ EXTERIOR Good			
43. HISTORY AND SIGNIFICANCE		38. PRESERVATION UNDERWAY? YES ( ) NO (X)		2. COUNTY St. Francois	
		39. ENDANGERED? BY WHAT? YES ( ) NO (X)			
44. DESCRIPTION OF ENVIRONMENT AND OUTBUILDINGS		40. VISIBLE FROM PUBLIC ROAD? YES (X) NO ( )		2. COUNTY St. Francois	
		41. DISTANCE FROM AND FRONTAGE ON ROAD			
45. SOURCES OF INFORMATION		5. OTHER NAME(S)		6. TOWNSHIP	
					6. TOWNSHIP
46. PREPARED BY Thomason and Assoc.		6. TOWNSHIP	6. TOWNSHIP		
47. ORGANIZATION				6. TOWNSHIP	6. TOWNSHIP
48. DATE 8/89		49. REVISION DATE(S)			
49. REVISION DATE(S)		50. SECTION		6. TOWNSHIP	

RETURN THIS FORM WHEN COMPLETED TO: OFFICE OF HISTORIC PRESERVATION  
P.O. BOX 176  
JEFFERSON CITY, MISSOURI 65102  
PH. 314-751-5365

IF ADDITIONAL SPACE IS NEEDED, ATTACH SEPARATE SHEET(S) TO THIS FORM

Site No. \_\_\_\_\_

Indicate the chief topographical features, such as streams and elevations. Also indicate houses and roads. Indicate the site location by enclosing the site area with dotted line. Note scale of map and portion of section included in sketch map. Include drawings, photographs, etc. on additional pages.

Indicate part of section included in sketch map.


A 4x4 grid map with cardinal directions N, S, E, W and a scale bar.

**Notes:**

**THIS IS PROBABLY THE ONE MOST IMPORTANT PART OF THIS DATA FORM!**

***Please Attach a copy of a topographic map with the site marked on it.***

Property # 169/ 116 St. Joseph Street

42. Architectural Description: 1 story frame, 2 bay, gable front Bungalow built ca. 1925. The house has a concrete foundation, interior brick chimney, shiplap siding and gable roof of composition shingles. On the main (S) facade is an incised porch with tapered wood columns on brick piers and a railing with wide, square wood balusters. The porch has been enclosed with screen panels. The main entrance has a ca. 1960 glass light and frame door. Windows are original 4/1 vertical light rectangular wood sash. In the gable field of the main facade are square wood shingles. Beneath the eaves are large knee brace brackets.

43. History and Significance: Built ca. 1925, this residence is a good example of a Bungalow style house.

44. Description of Environment and Outbuildings: The residence located at 116 St. Joseph Street is sited on a rectangular urban lot in a residential area.

45. Sources of Information: Sanborn maps.

JUNE 15 27  
BONNE TERRE  
Mo.

N. DIVISION

WARD (BEAR)

ST. JOSEPH

FITE

LOUISE

ALLEN

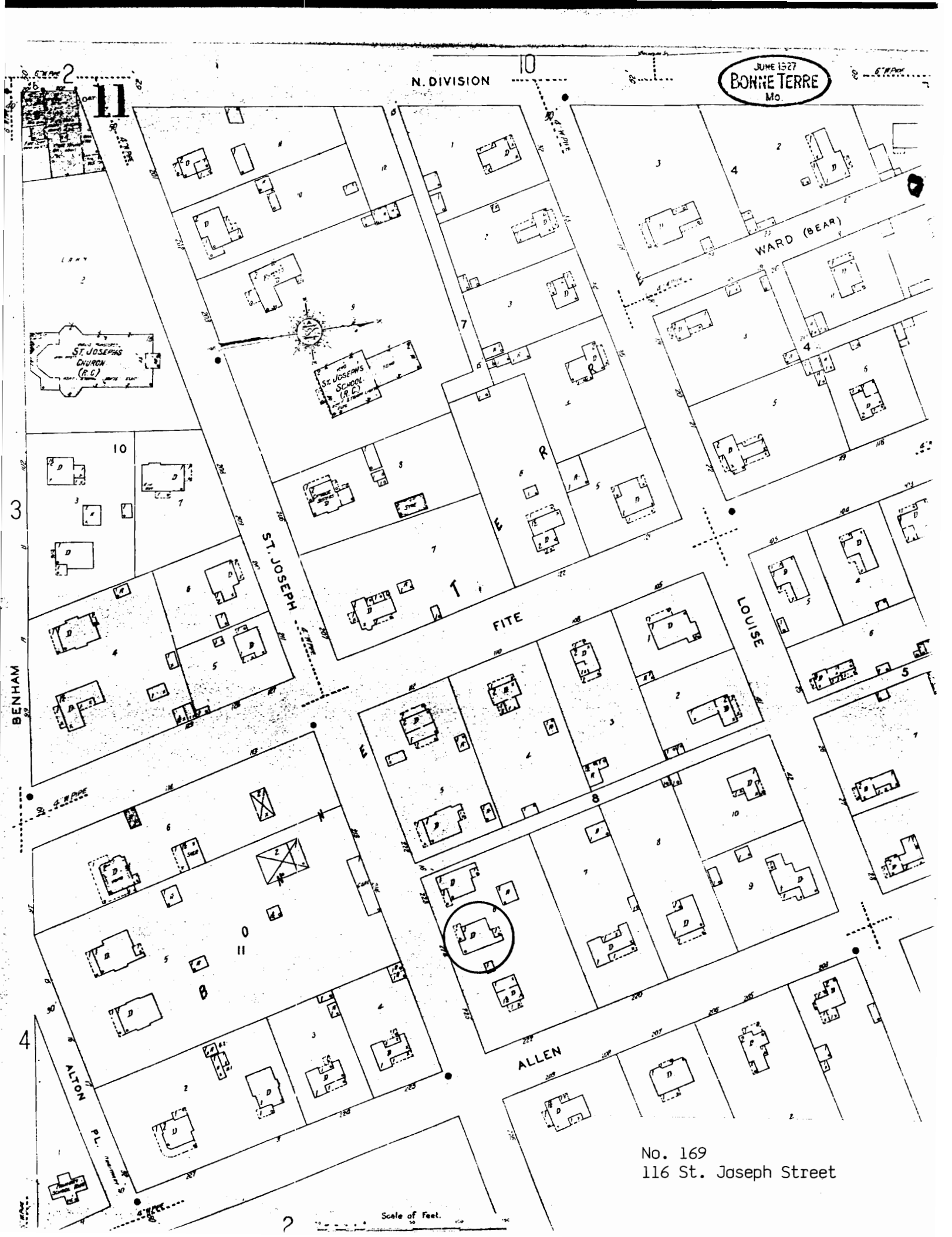
ALTON PL.

ST. JOSEPH'S  
CHURCH  
(R.C.)

ST. JOSEPH'S  
SCHOOL  
(R.C.)

No. 169  
116 St. Joseph Street

Scale of Feet.









# MISSOURI OFFICE OF HISTORIC PRESERVATION

## ARCHITECTURAL/HISTORIC INVENTORY SURVEY FORM

SEASCOO1-210

1. NO. 170		4. PRESENT LOCAL NAME(S) OR DESIGNATION(S) Western Auto		1. NO. 170	
2. COUNTY St. Francois		5. OTHER NAME(S)			2. COUNTY St. Francois
3. LOCATION OF NEGATIVES					
6. SPECIFIC LEGAL LOCATION TOWNSHIP _____ RANGE _____ SECTION _____ IF CITY OR TOWN, STREET ADDRESS 7 East School Street		16. THEMATIC CATEGORY Commerce	28. NO. OF STORIES 1.0	5. OTHER NAME(S)	
7. CITY OR TOWN IF RURAL, VICINITY Bonne Terre		17. DATE(S) OR PERIOD ca. 1930	29. BASEMENT? YES ( ) NO (X)		6. TOWNSHIP
8. DESCRIPTION OF LOCATION		18. STYLE OR DESIGN 20th century vernacular	30. FOUNDATION MATERIAL Concrete		
9. COORDINATES UTM LAT _____ LONG _____		19. ARCHITECT OR ENGINEER	31. WALL CONSTRUCTION Brick	SECTION	
10. SITE ( ) STRUCTURE ( ) BUILDING (X) OBJECT ( )		20. CONTRACTOR OR BUILDER	32. ROOF TYPE AND MATERIAL Flat/Rolled		
11. ON NATIONAL REGISTER? YES ( ) NO ( )		21. ORIGINAL USE, IF APPARENT Commercial	33. NO. OF BAYS FRONT 3 SIDE N/A		
12. IS IT ELIGIBLE? YES ( ) NO ( )		22. PRESENT USE Commercial	34. WALL TREATMENT Stretcher Bond Brick		
13. PART OF ESTAB. YES ( ) NO ( ) HIST. DISTRICT?		23. OWNERSHIP PUBLIC ( ) PRIVATE (X)	35. PLAN SHAPE Rectangular		
14. DISTRICT POTENTIAL? YES ( ) NO ( )		24. OWNER'S NAME AND ADDRESS IF KNOWN Mel Weems same	36. CHANGES (EXPLAIN IN NO. 42) ADDITION ( ) ALTERED (X) MOVED ( )		
15. NAME OF ESTABLISHED DISTRICT		25. OPEN TO PUBLIC? YES (X) NO ( )	37. CONDITION INTERIOR _____ EXTERIOR Good		
42. FURTHER DESCRIPTION OF IMPORTANT FEATURES		26. LOCAL CONTACT PERSON OR ORGANIZATION	38. PRESERVATION UNDERWAY? YES ( ) NO (X)		
43. HISTORY AND SIGNIFICANCE		27. OTHER SURVEYS IN WHICH INCLUDED	39. ENDANGERED? BY WHAT? YES ( ) NO (X)		
44. DESCRIPTION OF ENVIRONMENT AND OUTBUILDINGS		40. VISIBLE FROM PUBLIC ROAD? YES (X) NO ( )			
45. SOURCES OF INFORMATION		41. DISTANCE FROM AND FRONTAGE ON ROAD			
46. PREPARED BY Thomason and Assoc.		47. ORGANIZATION			
48. DATE 8/89		49. REVISION DATE(S)			

RETURN THIS FORM WHEN COMPLETED TO: OFFICE OF HISTORIC PRESERVATION  
P.O. BOX 176  
JEFFERSON CITY, MISSOURI 65102  
PH. 314-751-5365

IF ADDITIONAL SPACE IS NEEDED, ATTACH  
SEPARATE SHEET(S) TO THIS FORM

Site No. \_\_\_\_\_

Indicate the chief topographical features, such as streams and elevations. Also indicate houses and roads. Indicate the site location by enclosing the site area with dotted line. Note scale of map and portion of section included in sketch map. Include drawings, photographs, etc. on additional pages.


**Notes:**

***Please Attach a copy of a topographic map with the site marked on it.***

Property # 170/ 7 E. School Street

42. Architectural Description: 1 story brick, 3 bay, commercial building constructed ca. 1930. The building is divided into three separate storefronts, all of which were altered ca. 1970 with modern wood, metal and glass display windows and panels. Each storefront is divided by brick piers with white glazed brick surfaces. On the upper facade is stretcher bond brick of varying hues and inset white glazed brick panels in diamond designs. Running the width of the building is a concrete cornice and at the roofline is a stepped parapet with concrete coping. The interior of the building has been remodeled.

43. History and Significance: This building was constructed ca. 1930 and is a typical Tapestry Brick structure of the period.

44. Description of Environment and Outbuildings: The building located at 7 E. School Street is sited on a rectangular urban lot in a commercial area.

45. Sources of Information: Sanborn maps.

BOHNETTERE  
MO

3

11

BENHAM

N. DIVISION

WALL

155

CENTENARY M.E. CHURCH

PARK & AV.

4

SCHOOL

E. SCHOOL

DIVISION

18

19

20

E. JOHNSON

MOUND

VINE

E. JEFFERSON

MOUND

8

12

No. 170  
7 East School Street





# MISSOURI OFFICE OF HISTORIC PRESERVATION

## ARCHITECTURAL/HISTORIC INVENTORY SURVEY FORM

SEASCOOL - 211

1. NO. 171		4. PRESENT LOCAL NAME(S) OR DESIGNATION(S)		1. NO. 171	
2. COUNTY St. Francois		5. OTHER NAME(S)			2. COUNTY St. Francois
3. LOCATION OF NEGATIVES					
6. SPECIFIC LEGAL LOCATION TOWNSHIP _____ RANGE _____ SECTION _____ IF CITY OR TOWN, STREET ADDRESS 35 School Street East		16. THEMATIC CATEGORY		4. PRESENT LOCAL NAME(S) OR DESIGNATION(S) 35 E. School Street	
7. CITY OR TOWN IF RURAL, VICINITY Bonne Terre		17. DATE(S) OR PERIOD ca. 1905			
8. DESCRIPTION OF LOCATION		18. STYLE OR DESIGN Queen Anne/Colonial Revival			
9. COORDINATES UTM LAT _____ LONG _____		19. ARCHITECT OR ENGINEER		3. FOUNDATION MATERIAL Concrete	
10. SITE ( ) STRUCTURE ( ) BUILDING (X) OBJECT ( )		20. CONTRACTOR OR BUILDER			
11. ON NATIONAL REGISTER? YES ( ) NO ( )		21. ORIGINAL USE, IF APPARENT Residence			
12. IS IT ELIGIBLE? YES ( ) NO ( )		22. PRESENT USE Residence		31. WALL CONSTRUCTION Brick	
13. PART OF ESTAB. HIST. DISTRICT? YES ( ) NO ( )		23. OWNERSHIP PUBLIC ( ) PRIVATE (X)			
14. DISTRICT POTENTIAL? YES ( ) NO ( )		24. OWNER'S NAME AND ADDRESS IF KNOWN Gary Gerstenschlager same			
15. NAME OF ESTABLISHED DISTRICT		25. OPEN TO PUBLIC? YES ( ) NO (X)		32. ROOF TYPE AND MATERIAL Pyramidal/Asbestos	
42. FURTHER DESCRIPTION OF IMPORTANT FEATURES		26. LOCAL CONTACT PERSON OR ORGANIZATION			
		27. OTHER SURVEYS IN WHICH INCLUDED			
43. HISTORY AND SIGNIFICANCE		36. CHANGES (EXPLAIN IN NO. 42) ADDITION ( ) ALTERED ( ) MOVED ( )		33. NO. OF BAYS FRONT 3 SIDE 3	
		37. CONDITION INTERIOR _____ EXTERIOR Good			
		38. PRESERVATION UNDERWAY? YES ( ) NO (X)			
44. DESCRIPTION OF ENVIRONMENT AND OUTBUILDINGS		39. ENDANGERED? BY WHAT? YES ( ) NO (X)		34. WALL TREATMENT Brick	
		40. VISIBLE FROM PUBLIC ROAD? YES (X) NO ( )			
		41. DISTANCE FROM AND FRONTAGE ON ROAD			
45. SOURCES OF INFORMATION		46. PREPARED BY Thomason and Assoc.		5. OTHER NAME(S)	
		47. ORGANIZATION			
48. DATE 8/89		49. REVISION DATE(S)			
RETURN THIS FORM WHEN COMPLETED TO: OFFICE OF HISTORIC PRESERVATION P.O. BOX 176 JEFFERSON CITY, MISSOURI 65102 PH. 314-751-5365				6. TOWNSHIP	
IF ADDITIONAL SPACE IS NEEDED, ATTACH SEPARATE SHEET(S) TO THIS FORM					
				RANGE	
				SECTION	

Site No. \_\_\_\_\_

Section \_\_\_\_\_ Township \_\_\_\_\_ Range \_\_\_\_\_

**N**


**W**

**E**

**S**

**THIS IS PROBABLY THE ONE MOST IMPORTANT PART OF THIS DATA FORM!**

***Please Attach*** a copy of a topographic map with the site marked on it.

Property # 171/ 35 E. School Street

42. Architectural Description: 2 1/2 story brick, 3 bay, Colonial Revival residence built ca. 1905. The house has a concrete foundation, pyramidal roof with asbestos shingles, and interior brick chimneys. At the roofline is a gable front dormer with paired 1/1 light rectangular wood sash windows and fishscale shingles in the gable field. On the main facade is a full width shed roof porch with Tuscan columns on brick piers and wood railing. The porch extends to form a porte-cochere supported by the same Tuscan columns on brick piers. A part of the left side porch has been enclosed with screen panels. The main entrance door is original single light glass and wood frame with transom. Windows are 1/1 light rectangular wood sash with brick relief arching. Around both doors and windows are surrounds of darker color brick. At the right side facade is a projecting 2 story gable front bay with 1/1 light rectangular wood sash window and fishscale shingles in the gable field. On the left side facade is a 2 story projecting polygonal bay with 1/1 light rectangular wood sash windows with brick relief arching and a projecting 2 story square bay with 1/1 light rectangular wood sash windows.

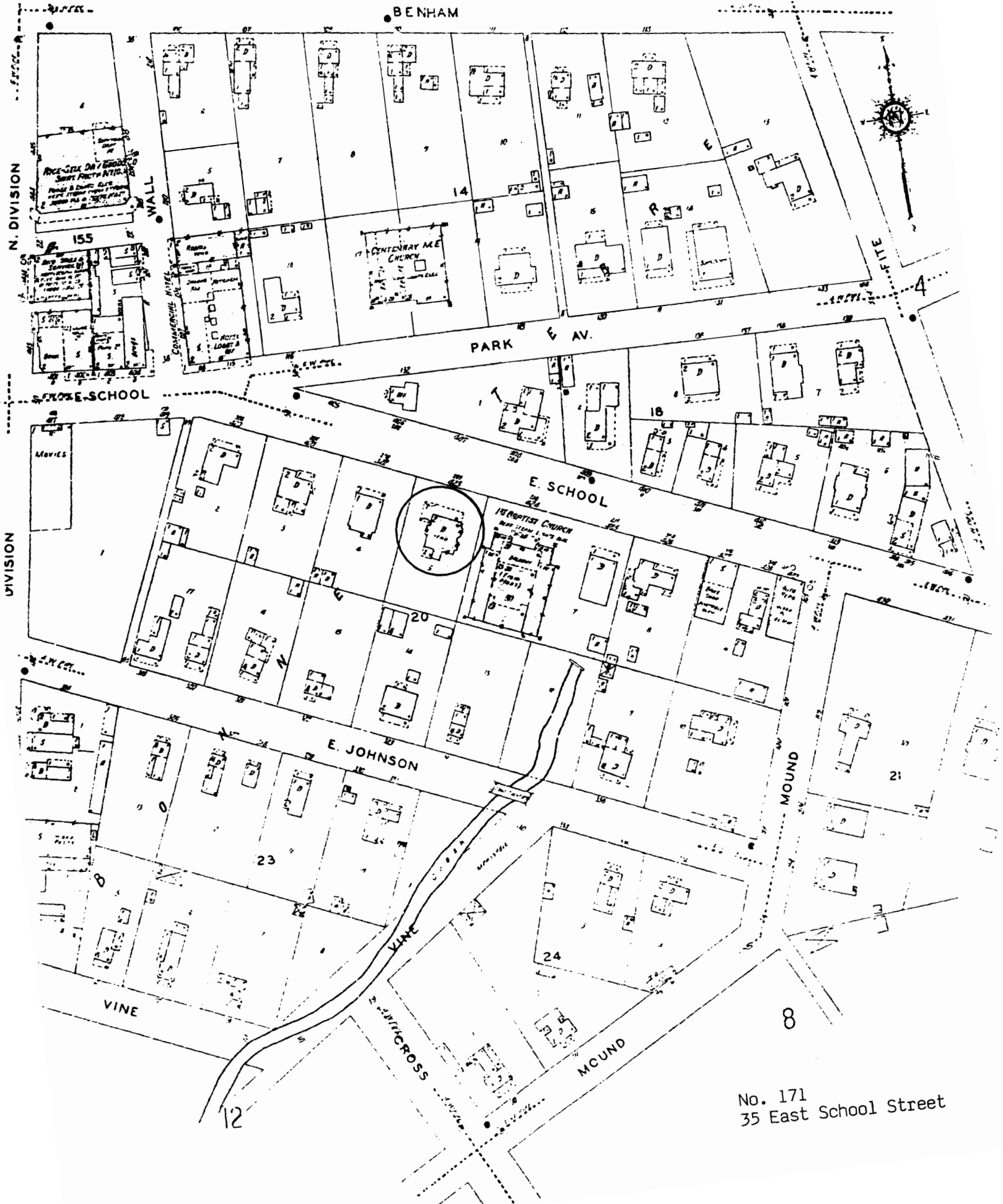
43. History and Significance: This residence is a good example of a Queen Anne/Colonial Revival influenced residence of the early 20th century. The house has not been significantly altered and retains much of its original design.

44. Description of Environment and Outbuildings: The residence located at 35 E. School Street is sited on a rectangular urban lot in a residential area.

45. Sources of information: Sanborn maps.

JUNE 1911  
BOHNETERRE  
MO

3



No. 171  
35 East School Street





## MISSOURI OFFICE OF HISTORIC PRESERVATION

## ARCHITECTURAL/HISTORIC INVENTORY SURVEY FORM

1. NO. 172		4. PRESENT LOCAL NAME(S) OR DESIGNATION(S) First Baptist Church		1. NO. 172	2. COUNTY St. Francois	4. PRESENT LOCAL NAME(S) OR DESIGNATION(S) First Baptist Church
2. COUNTY St. Francois		5. OTHER NAME(S)				
3. LOCATION OF NEGATIVES						
6. SPECIFIC LEGAL LOCATION TOWNSHIP _____ RANGE _____ SECTION _____ IF CITY OR TOWN, STREET ADDRESS School Street East		16. THEMATIC CATEGORY		28. NO. OF STORIES 2.0		5. OTHER NAME(S)
7. CITY OR TOWN IF RURAL, VICINITY Bonne Terre		17. DATE(S) OR PERIOD 1926		29. BASEMENT? YES (X) NO ( )		
8. DESCRIPTION OF LOCATION		18. STYLE OR DESIGN Colonial Revival		30. FOUNDATION MATERIAL Concrete		
		19. ARCHITECT OR ENGINEER		31. WALL CONSTRUCTION Brick		
		20. CONTRACTOR OR BUILDER		32. ROOF TYPE AND MATERIAL Gable/Composition		
		21. ORIGINAL USE, IF APPARENT Church		33. NO. OF BAYS FRONT 5 SIDE 7		
		22. PRESENT USE Church		34. WALL TREATMENT Stretcher Bond Brick		
		23. OWNERSHIP PUBLIC ( ) PRIVATE (X)		35. PLAN SHAPE Rectangular		
		24. OWNER'S NAME AND ADDRESS IF KNOWN 1st Baptist Church		36. CHANGES (EXPLAIN IN NO. 42) ADDITION (X) ALTERED ( ) MOVED ( )		
		25. OPEN TO PUBLIC? YES ( ) NO (X)		37. CONDITION INTERIOR _____ EXTERIOR Good		
		26. LOCAL CONTACT PERSON OR ORGANIZATION		38. PRESERVATION UNDERWAY? YES ( ) NO (X)		
		27. OTHER SURVEYS IN WHICH INCLUDED		39. ENDANGERED? BY WHAT? YES ( ) NO (X)		
				40. VISIBLE FROM PUBLIC ROAD? YES (X) NO ( )		
9. COORDINATES UTM LAT _____ LONG _____				41. DISTANCE FROM AND FRONTAGE ON ROAD		
10. SITE ( ) STRUCTURE ( ) BUILDING (X) OBJECT ( )						
11. ON NATIONAL REGISTER? YES ( ) NO ( )		12. IS IT ELIGIBLE? YES ( ) NO ( )				
13. PART OF ESTAB. HIST. DISTRICT? YES ( ) NO ( )		14. DISTRICT POTENTIAL? YES ( ) NO ( )				
15. NAME OF ESTABLISHED DISTRICT						
42. FURTHER DESCRIPTION OF IMPORTANT FEATURES				PHOTO MUST BE PROVIDED		
43. HISTORY AND SIGNIFICANCE						
44. DESCRIPTION OF ENVIRONMENT AND OUTBUILDINGS						
45. SOURCES OF INFORMATION		46. PREPARED BY Thomason and Assoc.		6. TOWNSHIP		
		47. ORGANIZATION		RANGE		
RETURN THIS FORM WHEN COMPLETED TO: OFFICE OF HISTORIC PRESERVATION P.O. BOX 176 JEFFERSON CITY, MISSOURI 65102 PH. 314-751-5365		48. DATE 8/89		49. REVISION DATE(S)		
IF ADDITIONAL SPACE IS NEEDED, ATTACH SEPARATE SHEET(S) TO THIS FORM				SECTION		

Site No. \_\_\_\_\_

Indicate the chief topographical features, such as streams and elevations. Also indicate houses and roads. Indicate the site location by enclosing the site area with dotted line. Note scale of map and portion of section included in sketch map. Include drawings, photographs, etc. on additional pages.


A 4x4 grid with cardinal directions N, S, E, W and a scale bar.

**Notes:**

**THIS IS PROBABLY THE ONE MOST IMPORTANT PART OF THIS DATA FORM!**

***Please Attach*** a copy of a topographic map with the site marked on it.

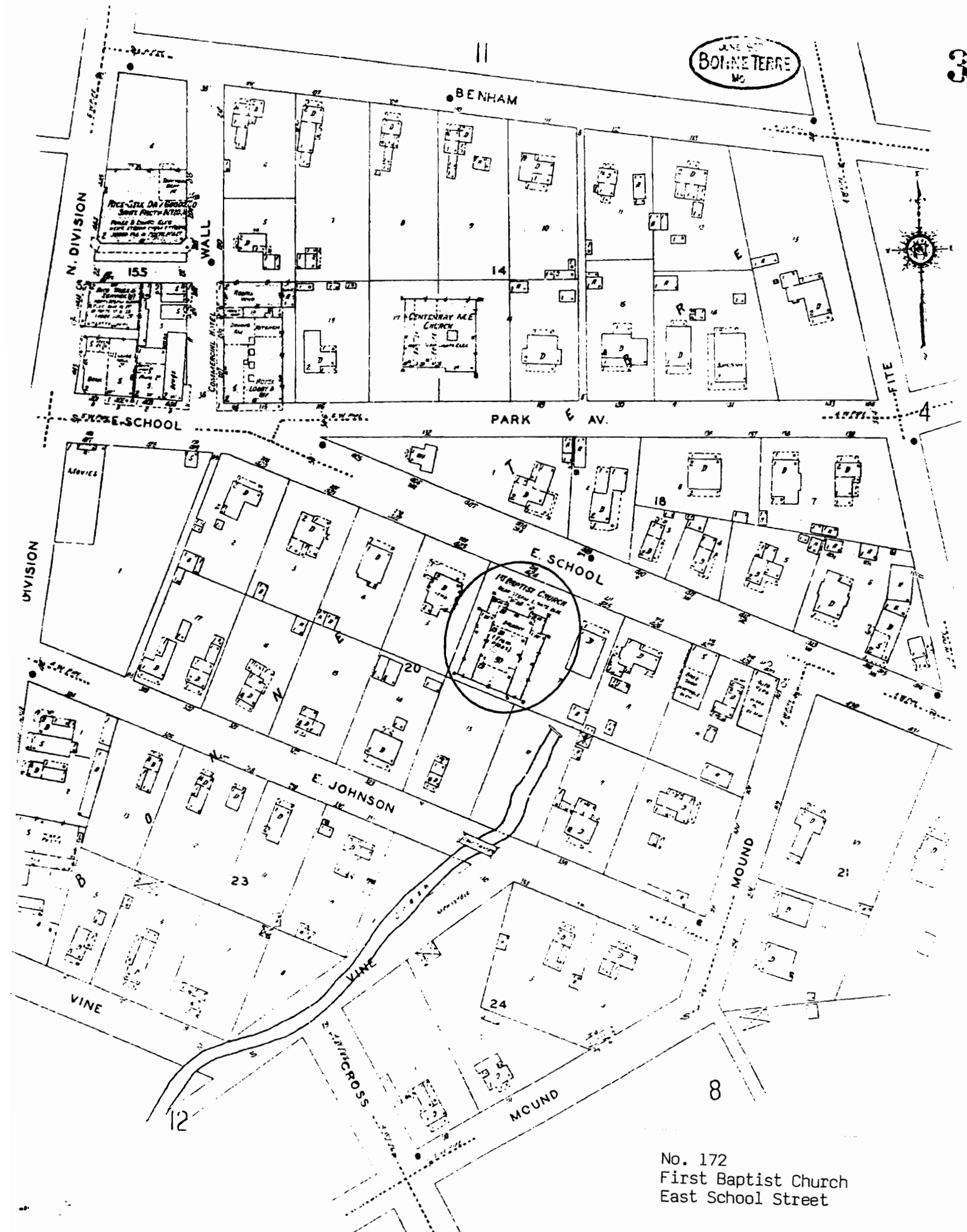
Property # 172/ 41 E. School Street - First Baptist Church

42. Architectural Description: The Bonne Terre Baptist Church is a 2 story brick, 5 bay, Colonial Revival influenced church built in 1926. On the main (NE) facade is a 2 story portico supported by four Doric columns. The church has a raised basement with a concrete surface and dividing the basement and first story level is a soldier course belt course of yellow brick. The main entrances have original multi-light glass and wood double doors and 4 light transoms. Windows have stained glass lights with concrete sills and brick label molding of yellow fired brick. Above the windows on the second story is a brick beltcourse of yellow brick. Flanking the steps on the main facade are original cast iron light fixtures with translucent globes manufactured by Banner Iron Works, St. Louis, Missouri. The interior has original altar, baptism pool, stained glass windows, Doric support columns and open arrangement.

43. History and Significance: The First Baptist Church was organized in 1888. This building was constructed in 1926 under the leadership of Pastor J.B. Ragsdale. The cost of the church was \$60,000. The educational building was constructed in 1953. The church is a good example of a Colonial Revival style church of the early 20th century.

44. Description of Environment and Outbuildings: The First Baptist Church located on School Street is sited on a rectangular urban lot.

45. Sources of Information: "Bonne Terre - The First Hundred Years and More."



No. 172  
First Baptist Church  
East School Street











# MISSOURI OFFICE OF HISTORIC PRESERVATION

## ARCHITECTURAL/HISTORIC INVENTORY SURVEY FORM

1. NO. 173		4. PRESENT LOCAL NAME(S) OR DESIGNATION(S)		1. NO. 173	2. COUNTY St. Francois	4. PRESENT LOCAL NAME(S) OR DESIGNATION(S) 105 E. School Street	5. OTHER NAME(S)
2. COUNTY St. Francois		5. OTHER NAME(S)					
3. LOCATION OF NEGATIVES		W.A. Brown Hotel					
6. SPECIFIC LEGAL LOCATION TOWNSHIP _____ RANGE _____ SECTION _____ IF CITY OR TOWN, STREET ADDRESS 105 School Street East		16. THEMATIC CATEGORY Commerce		28. NO. OF STORIES 2.0		29. BASEMENT? YES (X) NO ( )	
7. CITY OR TOWN IF RURAL, VICINITY Bonne Terre		17. DATE(S) OR PERIOD ca. 1890		30. FOUNDATION MATERIAL Stone/Even Course		31. WALL CONSTRUCTION Wood Frame	
8. DESCRIPTION OF LOCATION		18. STYLE OR DESIGN I-House		32. ROOF TYPE AND MATERIAL Gable/Composition		33. NO. OF BAYS FRONT 3 SIDE 3	
9. COORDINATES UTM LAT _____ LONG _____		19. ARCHITECT OR ENGINEER		34. WALL TREATMENT Asbestos Siding		35. PLAN SHAPE Rect. w/ell	
10. SITE ( ) STRUCTURE ( ) BUILDING (X) OBJECT ( )		20. CONTRACTOR OR BUILDER		36. CHANGES ADDITION (X) (EXPLAIN IN NO. 42) ALTERED ( ) Side & Rear MOVED ( )		37. CONDITION INTERIOR _____ EXTERIOR Good	
11. ON NATIONAL REGISTER? YES ( ) NO ( )		21. ORIGINAL USE, IF APPARENT Hotel		38. PRESERVATION UNDERWAY? YES ( ) NO (X)		39. ENDANGERED? BY WHAT? YES ( ) NO (X)	
12. IS IT ELIGIBLE? YES ( ) NO ( )		22. PRESENT USE Residence		40. VISIBLE FROM PUBLIC ROAD? YES (X) NO ( )		41. DISTANCE FROM AND FRONTAGE ON ROAD	
13. PART OF ESTAB. HIST. DISTRICT? YES ( ) NO ( )		23. OWNERSHIP PUBLIC ( ) PRIVATE (X)		42. FURTHER DESCRIPTION OF IMPORTANT FEATURES		PHOTO MUST BE PROVIDED	
14. DISTRICT POTENTIAL? YES ( ) NO ( )		24. OWNER'S NAME AND ADDRESS IF KNOWN Robert J. House same		43. HISTORY AND SIGNIFICANCE			
15. NAME OF ESTABLISHED DISTRICT		25. OPEN TO PUBLIC? YES ( ) NO (X)		44. DESCRIPTION OF ENVIRONMENT AND OUTBUILDINGS			
		26. LOCAL CONTACT PERSON OR ORGANIZATION		45. SOURCES OF INFORMATION		46. PREPARED BY Thomason and Assoc.	
		27. OTHER SURVEYS IN WHICH INCLUDED		47. ORGANIZATION		48. DATE 8/89	
				49. REVISION DATE(S)			
				RETURN THIS FORM WHEN COMPLETED TO: OFFICE OF HISTORIC PRESERVATION P.O. BOX 176 JEFFERSON CITY, MISSOURI 65102 PH. 314-751-5365			
				IF ADDITIONAL SPACE IS NEEDED, ATTACH SEPARATE SHEET(S) TO THIS FORM			

Site No. \_\_\_\_\_

Indicate the chief topographical features, such as streams and elevations. Also indicate houses and roads. Indicate the site location by enclosing the site area with dotted line. Note scale of map and portion of section included in sketch map. Include drawings, photographs, etc. on additional pages.

Indicate part of  
section included in  
sketch map.


A 4x4 grid with cardinal directions N, S, E, W and a scale bar.

**Notes:**

**THIS IS PROBABLY THE ONE MOST IMPORTANT PART OF THIS DATA FORM!**

***Please Attach*** a copy of a topographic map with the site marked on it.



Property # 173/ 105 E. School Street

42. Architectural Description: 2 story frame, 3 bay, I-House with rear ell built ca. 1890. The house has a stone foundation, gable roof with composition shingles, and exterior brick chimney. On the main facade is a full width shed roof porch with Tuscan columns and wood railing. The main entrance door is original glass light and frame with a divided light transom. Windows are 4/4 light rectangular wood sash. At the left side facade is a ca. 1940 1 story shed roof addition with asbestor siding, exposed rafters and wood entrance door. At the rear is an enclosed porch with 1/1 light rectangular wood sash windows and weatherboard siding.

43. History and Significance: Constructed ca. 1890, this residence was originally operated as a hotel. It is listed on the 1894 Sanborn Map as operated as the W.A. Brown Hotel. This hotel building and the Shepard House are the only existing hotel buildings in Bonne Terre. The building has lost some of its integrity due to alterations.

44. Description of Environment and Outbuildings: The residence located at 105 E. School Street is sited on a rectangular urban lot in a residential area at the corner of School Street and Mound Street.


45. Sources of information: Sanborn maps.



No. 173  
105 East School Street







# MISSOURI OFFICE OF HISTORIC PRESERVATION

## ARCHITECTURAL/HISTORIC INVENTORY SURVEY FORM

1. NO. 174		4. PRESENT LOCAL NAME(S) OR DESIGNATION(S)		1. NO. 174	2. COUNTY St. Francois	4. PRESENT LOCAL NAME(S) OR DESIGNATION(S) 113 School Street East	5. OTHER NAME(S)
2. COUNTY St. Francois		5. OTHER NAME(S)					
3. LOCATION OF NEGATIVES							
6. SPECIFIC LEGAL LOCATION TOWNSHIP _____ RANGE _____ SECTION _____ IF CITY OR TOWN, STREET ADDRESS 113 School Street East		16. THEMATIC CATEGORY		28. NO. OF STORIES 1.5		29. BASEMENT? YES (X) NO ( )	
7. CITY OR TOWN IF RURAL, VICINITY Bonne Terre		17. DATE(S) OR PERIOD ca. 1910		30. FOUNDATION MATERIAL Stone		31. WALL CONSTRUCTION Wood Frame	
8. DESCRIPTION OF LOCATION		18. STYLE OR DESIGN Bungalow		32. ROOF TYPE AND MATERIAL Gable/Composition		33. NO. OF BAYS FRONT 3 SIDE 3	
9. COORDINATES UTM LAT _____ LONG _____		19. ARCHITECT OR ENGINEER		34. WALL TREATMENT Weatherboard/Shingles		35. PLAN SHAPE Rectangular	
10. SITE ( ) STRUCTURE ( ) BUILDING (X) OBJECT ( )		20. CONTRACTOR OR BUILDER		36. CHANGES ADDITION ( ) (EXPLAIN IN NO. 42) ALTERED ( ) MOVED ( )		37. CONDITION INTERIOR _____ EXTERIOR Good	
11. ON NATIONAL REGISTER? YES ( ) NO ( )		21. ORIGINAL USE, IF APPARENT Residence		38. PRESERVATION UNDERWAY? YES ( ) NO (X)		39. ENDANGERED? YES ( ) NO (X)	
12. IS IT ELIGIBLE? YES ( ) NO ( )		22. PRESENT USE Residence		40. VISIBLE FROM PUBLIC ROAD? YES (X) NO ( )		41. DISTANCE FROM AND FRONTAGE ON ROAD	
13. PART OF ESTAB. YES ( ) NO ( ) HIST. DISTRICT? NO ( )		23. OWNERSHIP PUBLIC ( ) PRIVATE (X)		42. FURTHER DESCRIPTION OF IMPORTANT FEATURES		PHOTO MUST BE PROVIDED	
14. DISTRICT POTENTIAL? YES ( ) NO ( )		24. OWNER'S NAME AND ADDRESS IF KNOWN Austen McDaniel same		43. HISTORY AND SIGNIFICANCE			
15. NAME OF ESTABLISHED DISTRICT		25. OPEN TO PUBLIC? YES ( ) NO (X)		44. DESCRIPTION OF ENVIRONMENT AND OUTBUILDINGS			
		26. LOCAL CONTACT PERSON OR ORGANIZATION		45. SOURCES OF INFORMATION		46. PREPARED BY Thomason and Assoc.	
		27. OTHER SURVEYS IN WHICH INCLUDED		47. ORGANIZATION		48. DATE 8/89	
				49. REVISION DATE(S)			
				RETURN THIS FORM WHEN COMPLETED TO: OFFICE OF HISTORIC PRESERVATION P.O. BOX 176 JEFFERSON CITY, MISSOURI 65102 PH. 314-751-5365			
				IF ADDITIONAL SPACE IS NEEDED, ATTACH SEPARATE SHEET(S) TO THIS FORM			



Site No. \_\_\_\_\_

Indicate the chief topographical features, such as streams and elevations. Also indicate houses and roads. Indicate the site location by enclosing the site area with dotted line. Note scale of map and portion of section included in sketch map. Include drawings, photographs, etc. on additional pages.


**Notes:**

***Please Attach a copy of a topographic map with the site marked on it.***

Property # 174/ 113 E. School Street

42. Architectural Description: 1 1/2 story frame, 3 bay, rectangular plan, gable front Bungalow residence built ca. 1910. The house has a stone foundation, gable roof with composition shingles, and exterior brick chimney. On the main facade is a full width porch with chamfered stone corner piers, wood railing and added screen panels. In the half story of the shingled gable front are 4 fixed light windows flanked by louvered panels. The main entrance door is original 6 light wood frame. Windows are 3/1 vertical light rectangular wood sash. At the roofline are wide bracketed eaves. On the side facades are projecting gable front bays with paired 3/1 vertical light rectangular wood sash windows.

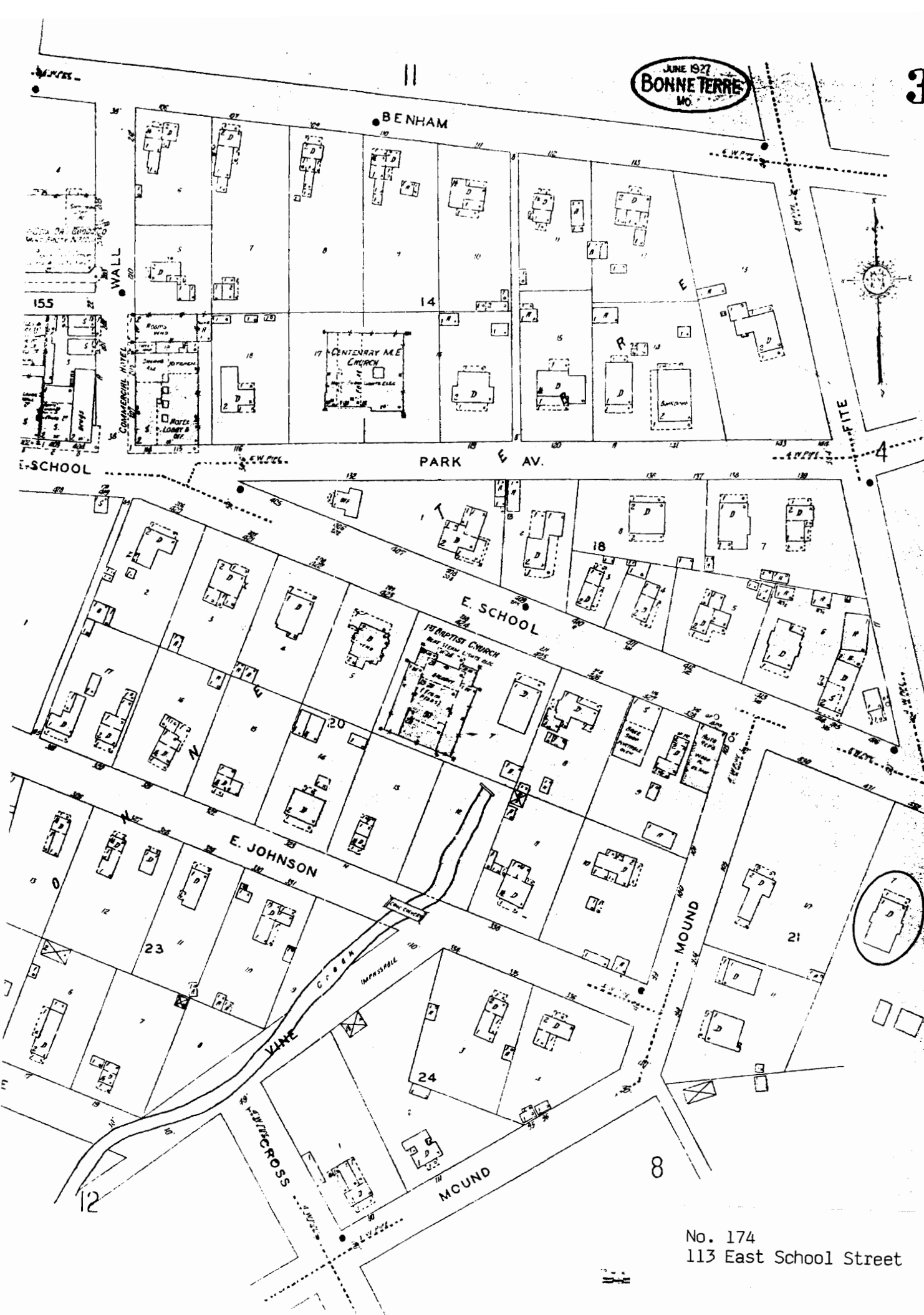
43. History and Significance: This residence was built ca. 1910 and is a good example of the Bungalow style.

44. Description of Environment and Outbuildings: The residence located at 113 E. School Street is sited on a rectangular urban lot in a residential area. A part of the original cast iron fence still remains along School Street.

45. Sources of information: Sanborn maps.

JUNE 1927  
BONNE TERRE  
MO.

3



No. 174  
113 East School Street













MISSOURI OFFICE OF HISTORIC PRESERVATION  
ARCHITECTURAL/HISTORIC INVENTORY SURVEY FORM

1. NO. 176		4. PRESENT LOCAL NAME(S) OR DESIGNATION(S) Bonne Terre City Hall	
2. COUNTY St. Francois		5. OTHER NAME(S)	
3. LOCATION OF NEGATIVES			
6. SPECIFIC LEGAL LOCATION TOWNSHIP _____ RANGE _____ SECTION _____ IF CITY OR TOWN, STREET ADDRESS 118 School Street East		16. THEMATIC CATEGORY Government/Commerce	
7. CITY OR TOWN IF RURAL, VICINITY Bonne Terre		17. DATE(S) OR PERIOD 1909	
8. DESCRIPTION OF LOCATION		18. STYLE OR DESIGN Tudor Revival	
		19. ARCHITECT OR ENGINEER Price and McGraw	
		20. CONTRACTOR OR BUILDER	
		21. ORIGINAL USE, IF APPARENT Store; YMCA	
		22. PRESENT USE City Hall	
		23. OWNERSHIP PUBLIC (X) PRIVATE ( )	
		24. OWNER'S NAME AND ADDRESS IF KNOWN City of Bonne Terre	
9. COORDINATES UTM LAT LONG		25. OPEN TO PUBLIC? YES (X) NO ( )	
10. SITE ( ) STRUCTURE ( ) BUILDING (X) OBJECT ( )		26. LOCAL CONTACT PERSON OR ORGANIZATION	
11. ON NATIONAL REGISTER? YES ( ) NO ( )		27. OTHER SURVEYS IN WHICH INCLUDED	
12. IS IT ELIGIBLE? YES ( ) NO ( )			
13. PART OF ESTAB. HIST. DISTRICT? YES ( ) NO ( )			
14. DISTRICT POTENTIAL? YES ( ) NO ( )			
15. NAME OF ESTABLISHED DISTRICT			
		28. NO. OF STORIES 2.0	
		29. BASEMENT? YES ( ) NO (X)	
		30. FOUNDATION MATERIAL Concrete	
		31. WALL CONSTRUCTION Brick	
		32. ROOF TYPE AND MATERIAL Gable/Composition	
		33. NO. OF BAYS FRONT 11 SIDE 3	
		34. WALL TREATMENT Flemish Bond Brick	
		35. PLAN SHAPE Rectangular	
		36. CHANGES (EXPLAIN IN NO. 42) ADDITION ( ) ALTERED (X) MOVED ( )	
		37. CONDITION INTERIOR Fair EXTERIOR Good	
		38. PRESERVATION UNDERWAY? YES ( ) NO (X)	
		39. ENDANGERED? BY WHAT? YES ( ) NO (X)	
		40. VISIBLE FROM PUBLIC ROAD? YES (X) NO ( )	
		41. DISTANCE FROM AND FRONTAGE ON ROAD	

42. FURTHER DESCRIPTION OF IMPORTANT FEATURES	PHOTO MUST BE PROVIDED
---	------------------------

43. HISTORY AND SIGNIFICANCE
------------------------------

44. DESCRIPTION OF ENVIRONMENT AND OUTBUILDINGS
---

45. SOURCES OF INFORMATION	46. PREPARED BY Thomason and Assoc.
	47. ORGANIZATION

RETURN THIS FORM WHEN COMPLETED TO: OFFICE OF HISTORIC PRESERVATION P.O. BOX 176 JEFFERSON CITY, MISSOURI 65102 PH. 314-751-5365	48. DATE 8/89	49. REVISION DATE(S)
---	------------------	----------------------

1. NO. 176  
2. COUNTY St. Francois  
4. PRESENT LOCAL NAME(S) OR DESIGNATION(S) City Hall - 118 E. School Street  
5. OTHER NAME(S)  
6. TOWNSHIP  
RANGE  
SECTION

IF ADDITIONAL SPACE IS NEEDED, ATTACH SEPARATE SHEET(S) TO THIS FORM

**Site No.** \_\_\_\_\_

Indicate the chief topographical features, such as streams and elevations. Also indicate houses and roads. Indicate the site location by enclosing the site area with dotted line. Note scale of map and portion of section included in sketch map. Include drawings, photographs, etc. on additional pages.

Indicate part of  
section included in  
sketch map.


A 4x4 grid map. The grid is composed of 16 squares. The cardinal directions are labeled: 'N' at the top center, 'S' at the bottom center, 'E' on the right side, and 'W' on the left side. A scale bar is located on the left side, consisting of a vertical line with three horizontal tick marks, indicating a distance of 3 units.

**Notes:**

**THIS IS PROBABLY THE ONE MOST IMPORTANT PART OF THIS DATA FORM!**

***Please Attach a copy of a topographic map with the site marked on it.***

Property # 176/ 118 E. School Street

42. Architectural Description: The Bonne Terre City Hall is a 2 story brick veneer, wood and stucco Tudor Revival style building constructed in 1909. The building was constructed flush with the sidewalk and has 11 bays on the main facade. Each bay on the first story is separated by brick piers. The main entrance is located in the central bay and has an original single light glass and frame door. The original transom has been enclosed with stucco and sidelights removed and structural glass blocks added. Above the door are multiple rows of concrete Tudor arches. The secondary entrance on the main facade has a ca. 1970 metal and glass door but original single light sidelights remain. Over the door is a Tudor arched transom which has had plywood panels replace the original lights. Windows on three bays of the first story are original fixed lights with Tudor arched transoms enclosed with plywood. The other bays have had the original windows removed and replaced with structural glass blocks. Over each window is a concrete Tudor arch. The second story is slightly cantilevered over the first story and has concrete drop pendant designs beneath the eave. The second story has a surface of stucco and frame half-timbering. Windows are paired or grouped together in four and are 1/1 light rectangular wood sash with single light transoms. In the central bay at the roofline is a projecting gable. Beneath the windows on the first story is a concrete belt course. The window arrangement is constant on side facades. The interior of the first floor has been altered with modern partition walls, retains its original design with plaster walls and open floor space.

43. History and Significance: The Bonne Terre City Hall was originally begun in 1907 and completed in 1909 as a combination store, assembly hall, and YMCA. It was financed by the St. Joseph Lead Company and the architectural firm of Price and McGraw did the English Tudor design. The first floor housed a store until it went out of business in 1914 and on the second floor was a large dance hall and assembly hall. A bowling alley and exercise room were also located on the first floor. The building continued to be owned and operated by the St. Joseph Company until the mid-20th century when it became the offices of City Hall. The building is an excellent example of the English Tudor style. The first floor has been altered but the second floor and exterior retains its original design.

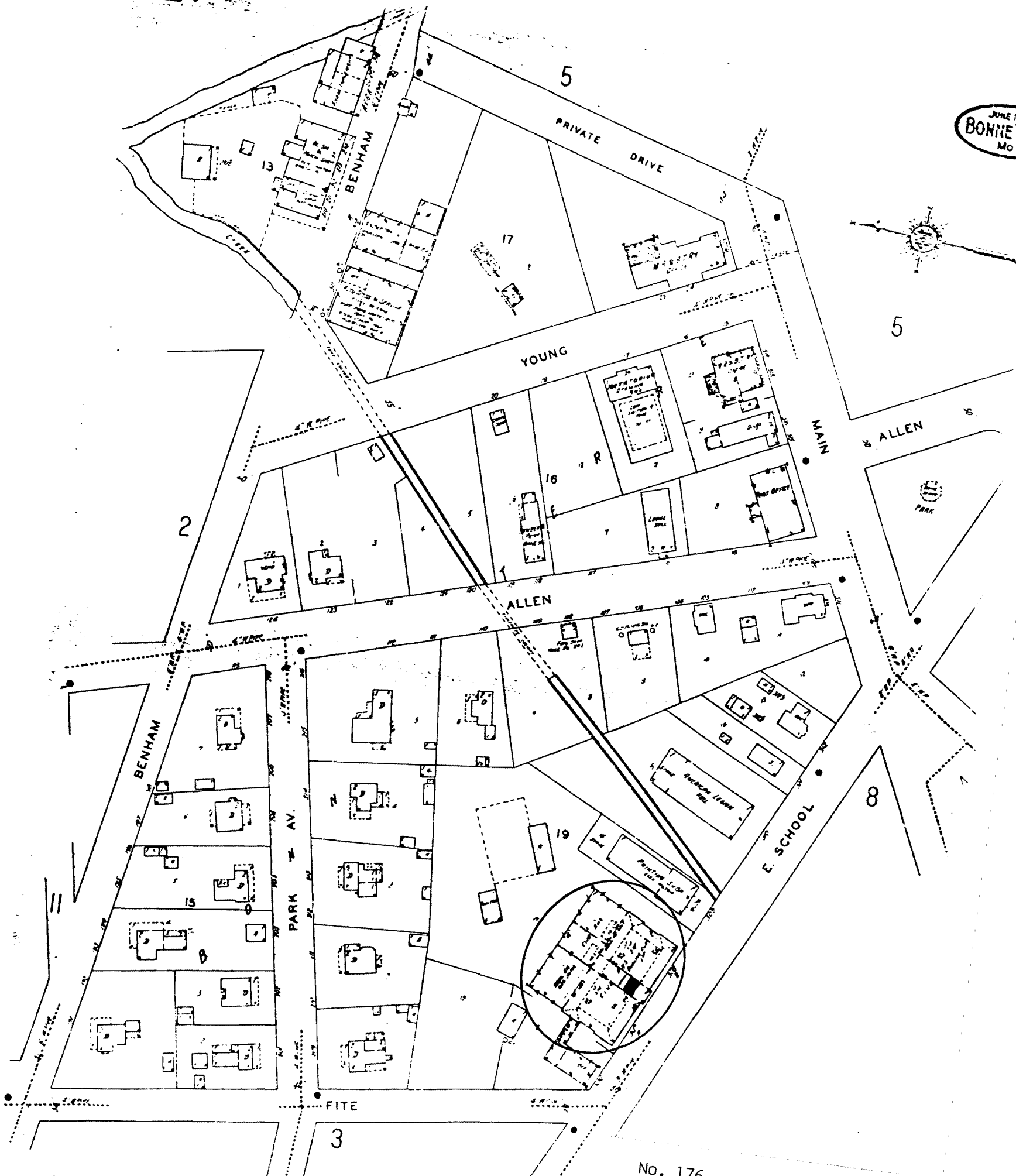
44. Description of Environment and Outbuildings: The Bonne Terre City hall is located on a rectangular urban lot in a commercial and residential area of Bonne Terre.

45. Sources of Information: "Bonne Terre - The First Hundred Years and More."



4

JUNE 1927  
BONNE TERRE  
MO




No. 176  
Bonne Terre City Hall  
118 East School Street















# MISSOURI OFFICE OF HISTORIC PRESERVATION

## ARCHITECTURAL/HISTORIC INVENTORY SURVEY FORM

1. NO. 177		4. PRESENT LOCAL NAME(S) OR DESIGNATION(S) Lyceum		1. NO. 177	
2. COUNTY St. Francois		5. OTHER NAME(S)			2. COUNTY St. Francois
3. LOCATION OF NEGATIVES					
6. SPECIFIC LEGAL LOCATION TOWNSHIP _____ RANGE _____ SECTION _____ IF CITY OR TOWN, STREET ADDRESS 120 East School Street		16. THEMATIC CATEGORY Entertainment		28. NO. OF STORIES 1.5	
7. CITY OR TOWN IF RURAL, VICINITY Bonne Terre		17. DATE(S) OR PERIOD ca. 1890		29. BASEMENT? YES (X) Below Grade NO ( )	
8. DESCRIPTION OF LOCATION		18. STYLE OR DESIGN Italianate		30. FOUNDATION MATERIAL Stone/Even Course	
9. COORDINATES UTM LAT _____ LONG _____		19. ARCHITECT OR ENGINEER		31. WALL CONSTRUCTION Wood Frame	
10. SITE ( ) STRUCTURE ( ) BUILDING (X) OBJECT ( )		20. CONTRACTOR OR BUILDER		32. ROOF TYPE AND MATERIAL Gable/Composition	
11. ON NATIONAL REGISTER? YES ( ) NO ( )		21. ORIGINAL USE, IF APPARENT Theater		33. NO. OF BAYS FRONT 3 SIDE 7	
12. IS IT ELIGIBLE? YES ( ) NO ( )		22. PRESENT USE Athletic Club		34. WALL TREATMENT Weatherboard Siding	
13. PART OF ESTAB. HIST. DISTRICT? YES ( ) NO ( )		23. OWNERSHIP PUBLIC ( ) PRIVATE (X)		35. PLAN SHAPE Rectangular	
14. DISTRICT POTENTIAL? YES ( ) NO ( )		24. OWNER'S NAME AND ADDRESS IF KNOWN City of Bonne Terre		36. CHANGES ADDITION (X) (EXPLAIN IN NO. 42) ALTERED ( ) MOVED ( )	
15. NAME OF ESTABLISHED DISTRICT		25. OPEN TO PUBLIC? YES (X) NO ( )		37. CONDITION INTERIOR _____ EXTERIOR Good	
42. FURTHER DESCRIPTION OF IMPORTANT FEATURES		26. LOCAL CONTACT PERSON OR ORGANIZATION		38. PRESERVATION UNDERWAY? YES ( ) NO (X)	
43. HISTORY AND SIGNIFICANCE		27. OTHER SURVEYS IN WHICH INCLUDED		39. ENDANGERED? BY WHAT? YES ( ) NO (X)	
44. DESCRIPTION OF ENVIRONMENT AND OUTBUILDINGS		40. VISIBLE FROM PUBLIC ROAD? YES (X) NO ( )		41. DISTANCE FROM AND FRONTAGE ON ROAD	
45. SOURCES OF INFORMATION		46. PREPARED BY Thomason and Assoc.		5. OTHER NAME(S)	
47. ORGANIZATION		48. DATE 8/89			6. TOWNSHIP
49. REVISION DATE(S)		50. RANGE			
RETURN THIS FORM WHEN COMPLETED TO: OFFICE OF HISTORIC PRESERVATION P.O. BOX 176 JEFFERSON CITY, MISSOURI 65102 PH. 314-751-5365		51. SECTION			

IF ADDITIONAL SPACE IS NEEDED, ATTACH SEPARATE SHEET(S) TO THIS FORM

Site No. \_\_\_\_\_

Indicate the chief topographical features, such as streams and elevations. Also indicate houses and roads. Indicate the site location by enclosing the site area with dotted line. Note scale of map and portion of section included in sketch map. Include drawings, photographs, etc. on additional pages.

Indicate part of  
section included in  
sketch map.


A 4x4 grid map with cardinal directions N, S, E, W and a scale bar.

**Notes:**

**THIS IS PROBABLY THE ONE MOST IMPORTANT PART OF THIS DATA FORM!**

***Please Attach a copy of a topographic map with the site marked on it.***

Property # 177/ 120 E. School Street - Lyceum

42. Architectural Description: The Lyceum is a 1 story frame, 3 bay, rectangular plan, gable front building built ca. 1890. The building has a stone foundation, gable roof with composition shingles, bracketed cornice and weatherboard siding. Within the gable field on the main facade are wood shingles. Windows on the side facades are 6/6 light rectangular wood sash. To the rear is ca. 1900 addition with concrete foundation, gable roof with composition shingles, 6/6 light rectangular wood sash windows and weatherboard siding. Attached to the main facade is a 1 story frame, 7 bay, ca. 1980 addition. The addition has a shed roof, vertical frame siding, bay windows and metal frame entrance doors. To the left side facade is detached 2 story concrete block addition connected to the original building by an enclosed passageway.

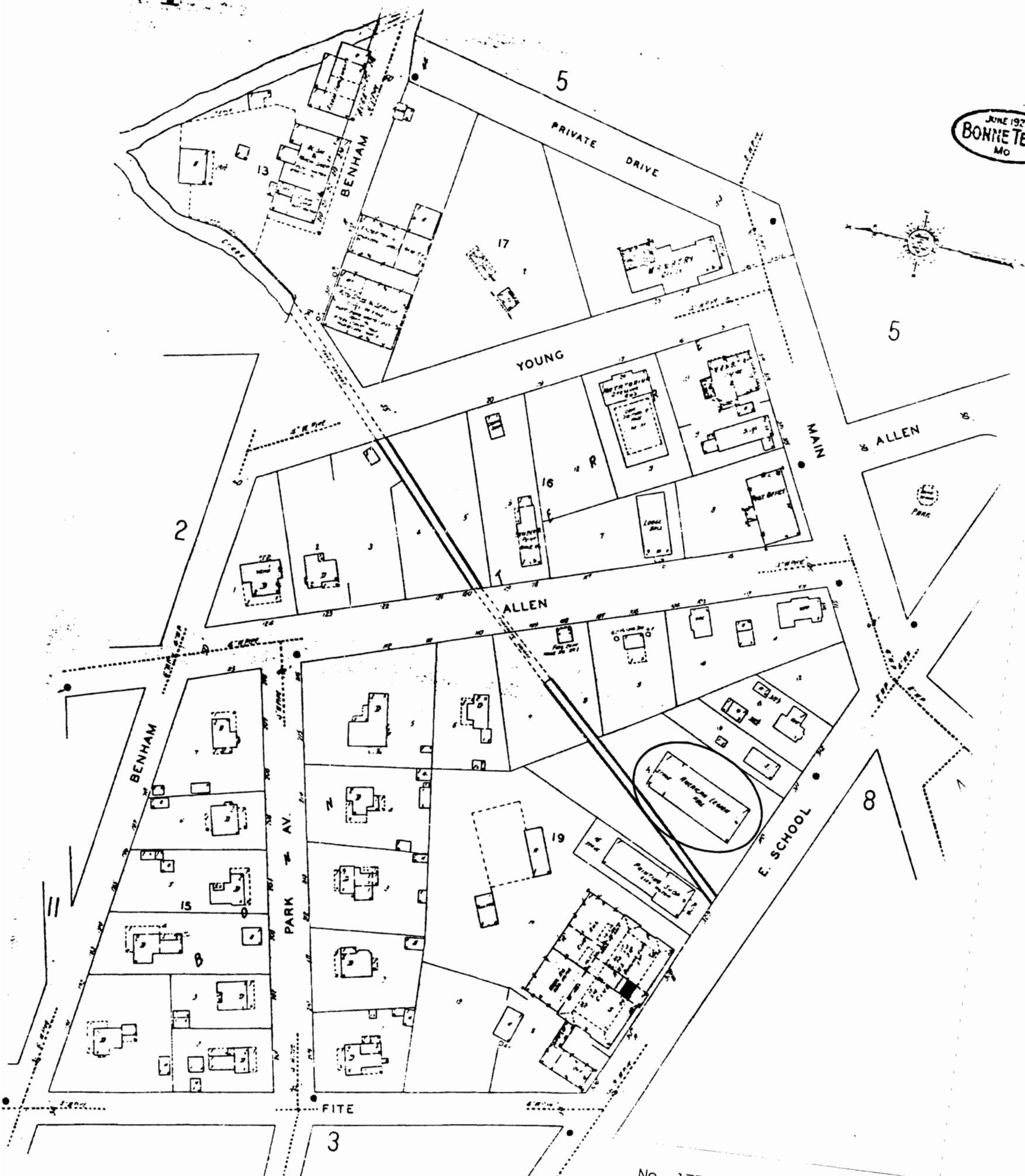
43. History and Significance: The Lyceum has lost its original architectural character due to the addition on the main facade. However, it is one of the original social buildings constructed by the St. Joseph Company in the late 1880s. It was built as a meeting hall and theater building by the company and was a center for entertainment for many decades.

44. Description of Environment and Outbuildings: The Lyceum located on E. School Street is sited on a rectangular urban lot in a commercial section of Bonne Terre.

45. Sources of Information: "A History of the St. Joseph Lead Company."

4

JUNE 1927  
BONNETT  
MO



No. 177  
Lyceum  
120 East School Street









# MISSOURI OFFICE OF HISTORIC PRESERVATION

## ARCHITECTURAL/HISTORIC INVENTORY SURVEY FORM

SFAS001 - 221

1. NO. 178 (Same as #175)		4. PRESENT LOCAL NAME(S) OR DESIGNATION(S)		1. NO. 178	
2. COUNTY St. Francois		5. OTHER NAME(S)			2. COUNTY St. Francois
3. LOCATION OF NEGATIVES					
6. SPECIFIC LEGAL LOCATION TOWNSHIP _____ RANGE _____ SECTION _____ IF CITY OR TOWN, STREET ADDRESS 132 East School Street		16. THEMATIC CATEGORY		4. PRESENT LOCAL NAME(S) OR DESIGNATION(S) 132 E. School Street	
7. CITY OR TOWN IF RURAL, VICINITY Bonne Terre		17. DATE(S) OR PERIOD ca. 1890			
8. DESCRIPTION OF LOCATION		18. STYLE OR DESIGN			
9. COORDINATES UTM LAT _____ LONG _____		19. ARCHITECT OR ENGINEER		3. NO. OF STORIES 1.0	
10. SITE ( ) STRUCTURE ( ) BUILDING (X) OBJECT ( )		20. CONTRACTOR OR BUILDER			29. BASEMENT? YES ( ) NO (X)
11. ON NATIONAL REGISTER? YES ( ) NO ( )		21. ORIGINAL USE, IF APPARENT Commercial			
12. IS IT ELIGIBLE? YES ( ) NO ( )		22. PRESENT USE Vacant			
13. PART OF ESTAB. HIST. DISTRICT? YES ( ) NO ( )		23. OWNERSHIP PUBLIC ( ) PRIVATE (X)		30. FOUNDATION MATERIAL Stone	
14. DISTRICT POTENTIAL? YES ( ) NO ( )		24. OWNER'S NAME AND ADDRESS IF KNOWN Jack D. Cannon same			
15. NAME OF ESTABLISHED DISTRICT		25. OPEN TO PUBLIC? YES ( ) NO ( )			
42. FURTHER DESCRIPTION OF IMPORTANT FEATURES		26. LOCAL CONTACT PERSON OR ORGANIZATION		31. WALL CONSTRUCTION Wood	
		27. OTHER SURVEYS IN WHICH INCLUDED			
43. HISTORY AND SIGNIFICANCE		40. VISIBLE FROM PUBLIC ROAD? YES (X) NO ( )		32. ROOF TYPE AND MATERIAL Gable/Asphalt	
		41. DISTANCE FROM AND FRONTAGE ON ROAD			
44. DESCRIPTION OF ENVIRONMENT AND OUTBUILDINGS		46. PREPARED BY Thomason and Assoc.		5. OTHER NAME(S)	
		47. ORGANIZATION			
		48. DATE 10/25/89			
45. SOURCES OF INFORMATION		49. REVISION DATE(S)		6. TOWNSHIP	
RETURN THIS FORM WHEN COMPLETED TO: OFFICE OF HISTORIC PRESERVATION P.O. BOX 176 JEFFERSON CITY, MISSOURI 65102 PH. 314-751-5365				RANGE	
IF ADDITIONAL SPACE IS NEEDED, ATTACH SEPARATE SHEET(S) TO THIS FORM					
				SECTION	

Site No. \_\_\_\_\_

Indicate the chief topographical features, such as streams and elevations. Also indicate houses and roads. Indicate the site location by enclosing the site area with dotted line. Note scale of map and portion of section included in sketch map. Include drawings, photographs, etc. on additional pages.

**Indicate part of section included in sketch map.**


**Notes:**

**THIS IS PROBABLY THE ONE MOST IMPORTANT PART OF THIS DATA FORM!**

***Please Attach a copy of a topographic map with the site marked on it.***

# MISSOURI OFFICE OF HISTORIC PRESERVATION

## ARCHITECTURAL/HISTORIC INVENTORY SURVEY FORM

1. NO. 175 (Same as 178)		4. PRESENT LOCAL NAME(S) OR DESIGNATION(S)		1. NO. 178	
2. COUNTY St. Francois		5. OTHER NAME(S)			2. COUNTY St. Francois
3. LOCATION OF NEGATIVES					
6. SPECIFIC LEGAL LOCATION TOWNSHIP _____ RANGE _____ SECTION _____ IF CITY OR TOWN, STREET ADDRESS 132 East School Street		16. THEMATIC CATEGORY Commerce		28. NO. OF STORIES 1.0	
7. CITY OR TOWN IF RURAL, VICINITY Bonne Terre		17. DATE(S) OR PERIOD ca. 1890		29. BASEMENT? YES ( ) NO (X)	
8. DESCRIPTION OF LOCATION		18. STYLE OR DESIGN 20th century vernacular commercial		30. FOUNDATION MATERIAL Stone	
		19. ARCHITECT OR ENGINEER		31. WALL CONSTRUCTION Wood Frame	
		20. CONTRACTOR OR BUILDER		32. ROOF TYPE AND MATERIAL Hipped Gable/Composition	
		21. ORIGINAL USE, IF APPARENT Commercial		33. NO. OF BAYS FRONT 3 SIDE 2	
		22. PRESENT USE Vacant		34. WALL TREATMENT Shiplap Siding	
		23. OWNERSHIP PUBLIC ( ) PRIVATE (X)		35. PLAN SHAPE Rectangular	
		24. OWNER'S NAME AND ADDRESS IF KNOWN O.S. McDaniel same		36. CHANGES (EXPLAIN IN NO. 42) ADDITION ( ) ALTERED ( ) MOVED ( )	
		25. OPEN TO PUBLIC? YES ( ) NO (X)		37. CONDITION INTERIOR _____ EXTERIOR Good	
		26. LOCAL CONTACT PERSON OR ORGANIZATION		38. PRESERVATION UNDERWAY? YES ( ) NO (X)	
		27. OTHER SURVEYS IN WHICH INCLUDED		39. ENDANGERED? BY WHAT? YES ( ) NO (X)	
		40. VISIBLE FROM PUBLIC ROAD? YES (X) NO ( )		PHOTO MUST BE PROVIDED	
41. DISTANCE FROM AND FRONTAGE ON ROAD					
42. FURTHER DESCRIPTION OF IMPORTANT FEATURES					6. TOWNSHIP
43. HISTORY AND SIGNIFICANCE					
44. DESCRIPTION OF ENVIRONMENT AND OUTBUILDINGS					RANGE
45. SOURCES OF INFORMATION					
46. PREPARED BY Thomason and Assoc.					SECTION
47. ORGANIZATION					
48. DATE 8/89					
49. REVISION DATE(S)					

RETURN THIS FORM WHEN COMPLETED TO: OFFICE OF HISTORIC PRESERVATION  
 P.O. BOX 176  
 JEFFERSON CITY, MISSOURI 65102  
 PH. 314-751-5365

IF ADDITIONAL SPACE IS NEEDED, ATTACH SEPARATE SHEET(S) TO THIS FORM



Site No. \_\_\_\_\_

Indicate the chief topographical features, such as streams and elevations. Also indicate houses and roads. Indicate the site location by enclosing the site area with dotted line. Note scale of map and portion of section included in sketch map. Include drawings, photographs, etc. on additional pages.


**Notes:**

***Please Attach a copy of a topographic map with the site marked on it.***

Property # 178/ 132 E. School Street

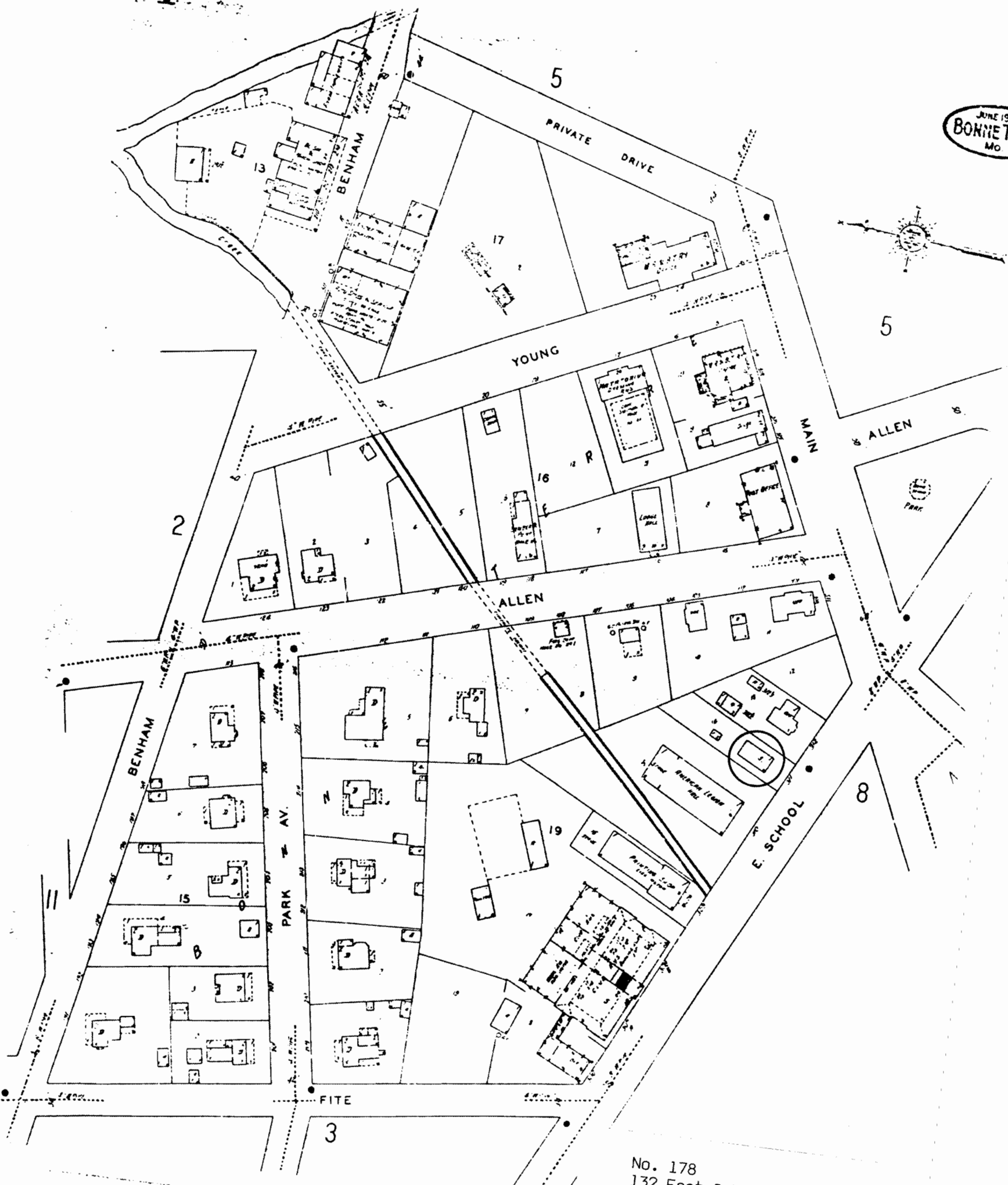
42. Architectural Description: One-story frame, 2 bay, gable front commercial building constructed ca. 1895. The building has a stone foundation, gable roof of asphalt shingles, interior brick chimney, and shiplap siding. On the main (S) facade is a two bay storefront. The east bay contains a ca. 1960 glass and wood door which is flanked by narrow rectangular wood panels. the west bay has two 2 light display windows which rest on wood paneled bulkheads. Over the windows are 2 light transoms. In the gable field of the main facade are asphalt shingles and a 3 light attic window. Windows on the other facades are paired 1/1 wood sash with single light transoms. The rear facade has an original four panel door. The interior is divided into two rooms and retains original barber shop chairs, sinks, mirrors, and marble baseboards.

43. History and Significance: This building was constructed between 1894 and 1900 and appears to have been occupied by various barber shops during its history. The 1900 Sanborn map shows it as a barber shop and barber chairs and other furniture remain in the building. It is presently vacant and its exterior remains largely intact.

44. Description of Environment and Outbuildings: Located on a rectangular urban lot in a commercial area of Bonne Terre.

4

JUNE 1927  
BONNETT  
MO.



No. 178  
132 East School Street









# MISSOURI OFFICE OF HISTORIC PRESERVATION

## ARCHITECTURAL/HISTORIC INVENTORY SURVEY FORM

SFASCOO1 - 223

1. NO. <u>179</u> 2. COUNTY <u>St. Francois</u> 3. LOCATION OF NEGATIVES _____	4. PRESENT LOCAL NAME(S) OR DESIGNATION(S) <u>C.H. Berry, Dentist</u> 5. OTHER NAME(S) _____	1. NO.  179  2. COUNTY <u>St. Francois</u>  4. PRESENT LOCAL NAME(S) OR DESIGNATION(S) <u>136 E. School Street</u>
6. SPECIFIC LEGAL LOCATION TOWNSHIP _____ RANGE _____ SECTION _____ IF CITY OR TOWN, STREET ADDRESS <u>136 East School Street</u> 7. CITY OR TOWN IF RURAL, VICINITY <u>Bonne Terre</u> 8. DESCRIPTION OF LOCATION _____	16. THEMATIC CATEGORY <u>Commerce</u> 17. DATE(S) OR PERIOD <u>ca. 1895</u> 18. STYLE OR DESIGN <u>T-Plan/Italianate</u> 19. ARCHITECT OR ENGINEER _____ 20. CONTRACTOR OR BUILDER _____ 21. ORIGINAL USE, IF APPARENT <u>Commercial</u> 22. PRESENT USE <u>Vacant</u> 23. OWNERSHIP PUBLIC ( ) PRIVATE (X) 24. OWNER'S NAME AND ADDRESS IF KNOWN <u>Carrick H. Berry</u> <u>same</u> 25. OPEN TO PUBLIC? YES ( ) NO (X) 26. LOCAL CONTACT PERSON OR ORGANIZATION _____ 27. OTHER SURVEYS IN WHICH INCLUDED _____	28. NO. OF STORIES <u>1.0</u> 29. BASEMENT? YES ( ) NO (X) 30. FOUNDATION MATERIAL <u>Stone</u> 31. WALL CONSTRUCTION <u>Wood</u> 32. ROOF TYPE AND MATERIAL <u>Gable/Asphalt</u> 33. NO. OF BAYS FRONT 2 SIDE 2 34. WALL TREATMENT <u>Aluminum/Perma Stone</u> 35. PLAN SHAPE <u>T-Plan</u> 36. CHANGES (EXPLAIN IN NO. 42) ADDITION ( ) ALTERED (X) MOVED ( ) 37. CONDITION INTERIOR _____ EXTERIOR <u>Fair</u> 38. PRESERVATION UNDERWAY? YES ( ) NO (X) 39. ENDANGERED? BY WHAT? YES ( ) NO (X) 40. VISIBLE FROM PUBLIC ROAD? YES (X) NO ( ) 41. DISTANCE FROM AND FRONTAGE ON ROAD _____
9. COORDINATES UTM LAT _____ LONG _____ 10. SITE ( ) STRUCTURE ( ) BUILDING (X) OBJECT ( ) 11. ON NATIONAL REGISTER? YES ( ) NO ( ) 12. IS IT ELIGIBLE? YES ( ) NO ( ) 13. PART OF ESTAB. HIST. DISTRICT? YES ( ) NO ( ) 14. DISTRICT POTENTIAL? YES ( ) NO ( ) 15. NAME OF ESTABLISHED DISTRICT _____	42. FURTHER DESCRIPTION OF IMPORTANT FEATURES <div style="border: 1px solid black; height: 100px; width: 100%; position: relative;"> <div style="position: absolute; top: 50%; left: 50%; transform: translate(-50%, -50%); text-align: center;">           PHOTO MUST  BE PROVIDED         </div> </div>	
43. HISTORY AND SIGNIFICANCE _____		
44. DESCRIPTION OF ENVIRONMENT AND OUTBUILDINGS _____		
45. SOURCES OF INFORMATION _____	46. PREPARED BY <u>Thomason and Assoc.</u> 47. ORGANIZATION _____ 48. DATE <u>10/25/89</u> 49. REVISION DATE(S) _____	
RETURN THIS FORM WHEN COMPLETED TO: OFFICE OF HISTORIC PRESERVATION P.O. BOX 176 JEFFERSON CITY, MISSOURI 65102 PH. 314-751-5365		

IF ADDITIONAL SPACE IS NEEDED, ATTACH SEPARATE SHEET(S) TO THIS FORM

Site No. \_\_\_\_\_

Indicate the chief topographical features, such as streams and elevations. Also indicate houses and roads. Indicate the site location by enclosing the site area with dotted line. Note scale of map and portion of section included in sketch map. Include drawings, photographs, etc. on additional pages.

**Indicate part of  
section included in  
sketch map.**


A 4x4 grid map with cardinal directions N, S, E, W and a scale bar.

**Notes:**

**THIS IS PROBABLY THE ONE MOST IMPORTANT PART OF THIS DATA FORM!**

***Please Attach a copy of a topographic map with the site marked on it.***

Property # 179/ 136 E. School Street

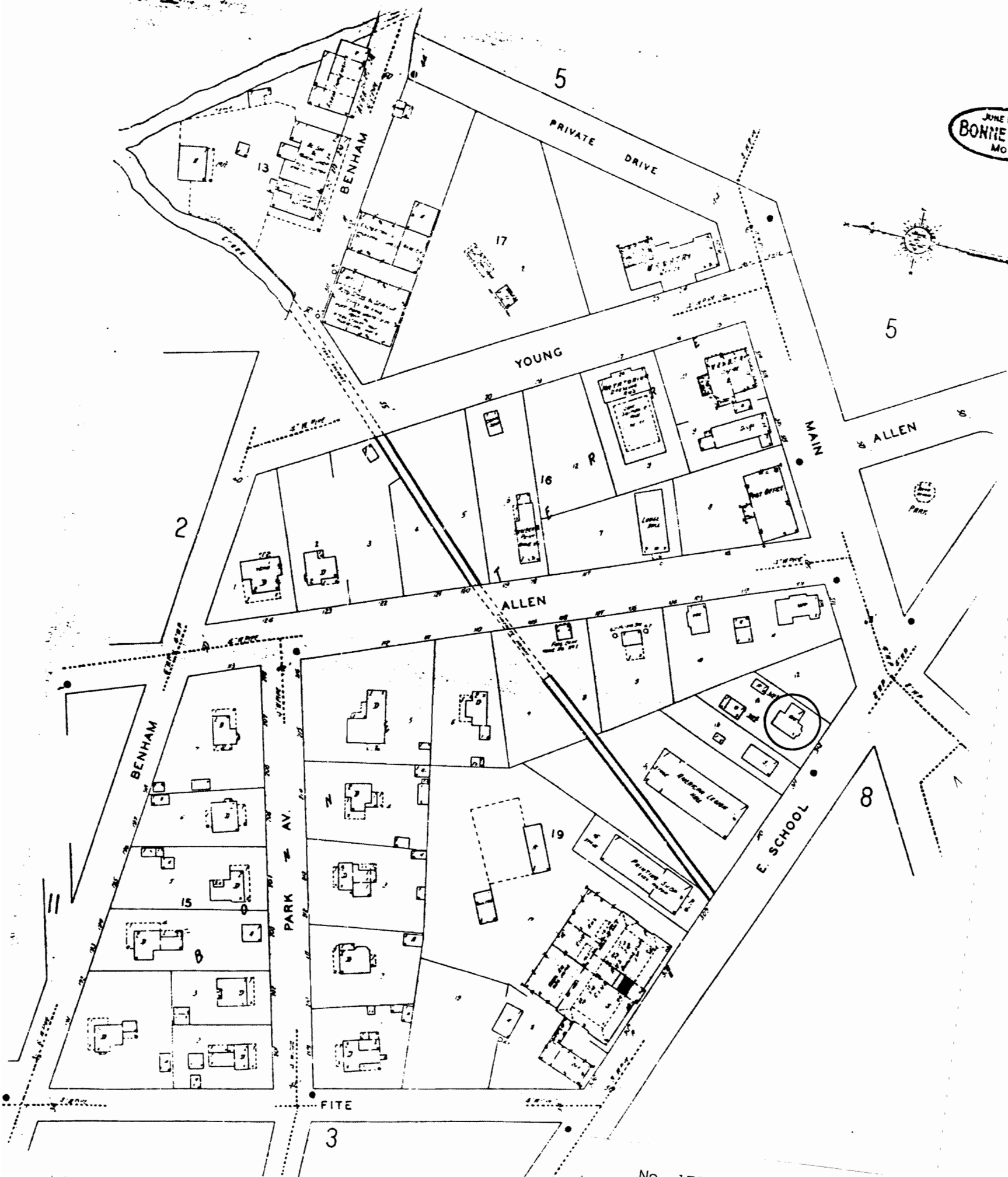
42. Architectural Description: One-story, two bay, T-plan Italianate influenced building constructed ca. 1895. The building has a stone foundation, gable roof of asphalt shingles, interior brick chimney, and exterior of aluminum siding. On the main facade the east bay has a ca. 1970 application of permastone. The main entrance has an original single light glass and wood door. On the main facade is also a bay window with three 1/1 rectangular sash windows. In the gable fields on the main facade are rectangular attic windows. Beneath the eaves are paired wood brackets. Other windows in the building are 1/1 wood sash. At the rear facade is an original two light glass and wood door.

43. History and Significance: This building was built between 1894 and 1900 and has been used as an office building since its construction. On the 1908 Sanborn map it is shown as a doctor's office. The building has been altered in recent years but its original form and plan remains.

44. Description of Environment and Outbuildings: Located on a rectangular urban lot in a commercial area of Bonne Terre.

4

JUNE 1927  
BONNETT  
MO



No. 179  
136 East School Street







# MISSOURI OFFICE OF HISTORIC PRESERVATION

## ARCHITECTURAL/HISTORIC INVENTORY SURVEY FORM

1. NO. 180		4. PRESENT LOCAL NAME(S) OR DESIGNATION(S)		1. NO. 180	
2. COUNTY St. Francois		5. OTHER NAME(S)			
3. LOCATION OF NEGATIVES		St. Joseph Lead Company Lawyer's House			
6. SPECIFIC LEGAL LOCATION TOWNSHIP _____ RANGE _____ SECTION _____ IF CITY OR TOWN, STREET ADDRESS 203 School Street East		16. THEMATIC CATEGORY		2. COUNTY St. Francois	
7. CITY OR TOWN IF RURAL, VICINITY Bonne Terre		17. DATE(S) OR PERIOD ca. 1920			
8. DESCRIPTION OF LOCATION		18. STYLE OR DESIGN Colonial Revival			
		19. ARCHITECT OR ENGINEER			
		20. CONTRACTOR OR BUILDER			
		21. ORIGINAL USE, IF APPARENT Residence			
22. PRESENT USE Residence		28. NO. OF STORIES 2.0			4. PRESENT LOCAL NAME(S) OR DESIGNATION(S) 203 E. School Street
23. OWNERSHIP PUBLIC ( ) PRIVATE (X)		29. BASEMENT? YES (X) NO ( )			
24. OWNER'S NAME AND ADDRESS IF KNOWN Frances Dunn same		30. FOUNDATION MATERIAL Concrete			
25. OPEN TO PUBLIC? YES ( ) NO (X)		31. WALL CONSTRUCTION Wood Frame			
26. LOCAL CONTACT PERSON OR ORGANIZATION		32. ROOF TYPE AND MATERIAL Gable/Asbestos			
27. OTHER SURVEYS IN WHICH INCLUDED		33. NO. OF BAYS FRONT 6 SIDE 3			
28. VISIBILITY FROM PUBLIC ROAD? YES (X) NO ( )		34. WALL TREATMENT Weatherboard			
29. DISTANCE FROM AND FRONTAGE ON ROAD		35. PLAN SHAPE Rectangular			
30. CONDITION INTERIOR _____ EXTERIOR Good		36. CHANGES (EXPLAIN IN NO. 42) ADDITION ( ) ALTERED ( ) MOVED ( )			
31. PRESERVATION UNDERWAY? YES ( ) NO (X)		37. ENDANGERED? BY WHAT? YES ( ) NO (X)		5. OTHER NAME(S)	
32. ON NATIONAL REGISTER? YES ( ) NO ( )		33. IS IT ELIGIBLE? YES ( ) NO ( )			
34. PART OF ESTAB. HIST. DISTRICT? YES ( ) NO ( )		35. DISTRICT POTENTIAL? YES ( ) NO ( )			
36. NAME OF ESTABLISHED DISTRICT		37. PHOTO MUST BE PROVIDED			
38. HISTORY AND SIGNIFICANCE		39. PREPARED BY Thomason and Assoc.			
39. DESCRIPTION OF ENVIRONMENT AND OUTBUILDINGS		40. ORGANIZATION			
40. SOURCES OF INFORMATION		41. DATE 6/89			
41. RETURN THIS FORM WHEN COMPLETED TO: OFFICE OF HISTORIC PRESERVATION P.O. BOX 176 JEFFERSON CITY, MISSOURI 65102 PH. 314-751-5365		42. REVISION DATE(S)			
42. IF ADDITIONAL SPACE IS NEEDED, ATTACH SEPARATE SHEET(S) TO THIS FORM		43. SECTION			

Site No. \_\_\_\_\_

Indicate the chief topographical features, such as streams and elevations. Also indicate houses and roads. Indicate the site location by enclosing the site area with dotted line. Note scale of map and portion of section included in sketch map. Include drawings, photographs, etc. on additional pages.

**Indicate part of section included in sketch map.**


A 4x4 grid map with cardinal directions N, S, E, W. A vertical scale bar is on the left.

**Notes:**

**THIS IS PROBABLY THE ONE MOST IMPORTANT PART OF THIS DATA FORM!**

***Please Attach a copy of a topographic map with the site marked on it.***

42. Architectural Description: 2 story frame, 5 bay, Colonial Revival residence built ca. 1920. The house has a concrete foundation, gable roof with asbestos shingles, exterior brick chimneys, and weatherboard siding. On the main facade is a partial width gable front porch. The main entrance is paneled wood with sidelights and elliptical fanlight transom with keystone. Windows are 6/6 light rectangular wood sash. At the corners are full height corner boards with a Doric motif. On the right side facade is a 1 story enclosed porch with Doric columns, fixed multi-light windows, and double multi-light frame doors.

43. History and Significance: This residence was built ca. 1920 as a home for attorneys who worked for the St. Joseph Lead Company. The company erected this building on the original site of the Shepard House which was moved a short distance to Main Street. This residence has not been altered and is a good example of the Colonial Revival style.

44. Description of Environment and Outbuildings: The residence located at 203 School Street is sited on a rectangular urban lot in a residential area.

45. Sources of information: Joe Layden and Sanborn maps.

ALLEN

ALLEN

JUNE 1927  
BONNETT  
MO.

4

E. SCHOOL

ST. JOSEPH LENO PROPERTY

ELM

ST. COLEMAN CHURCH

CHURCH

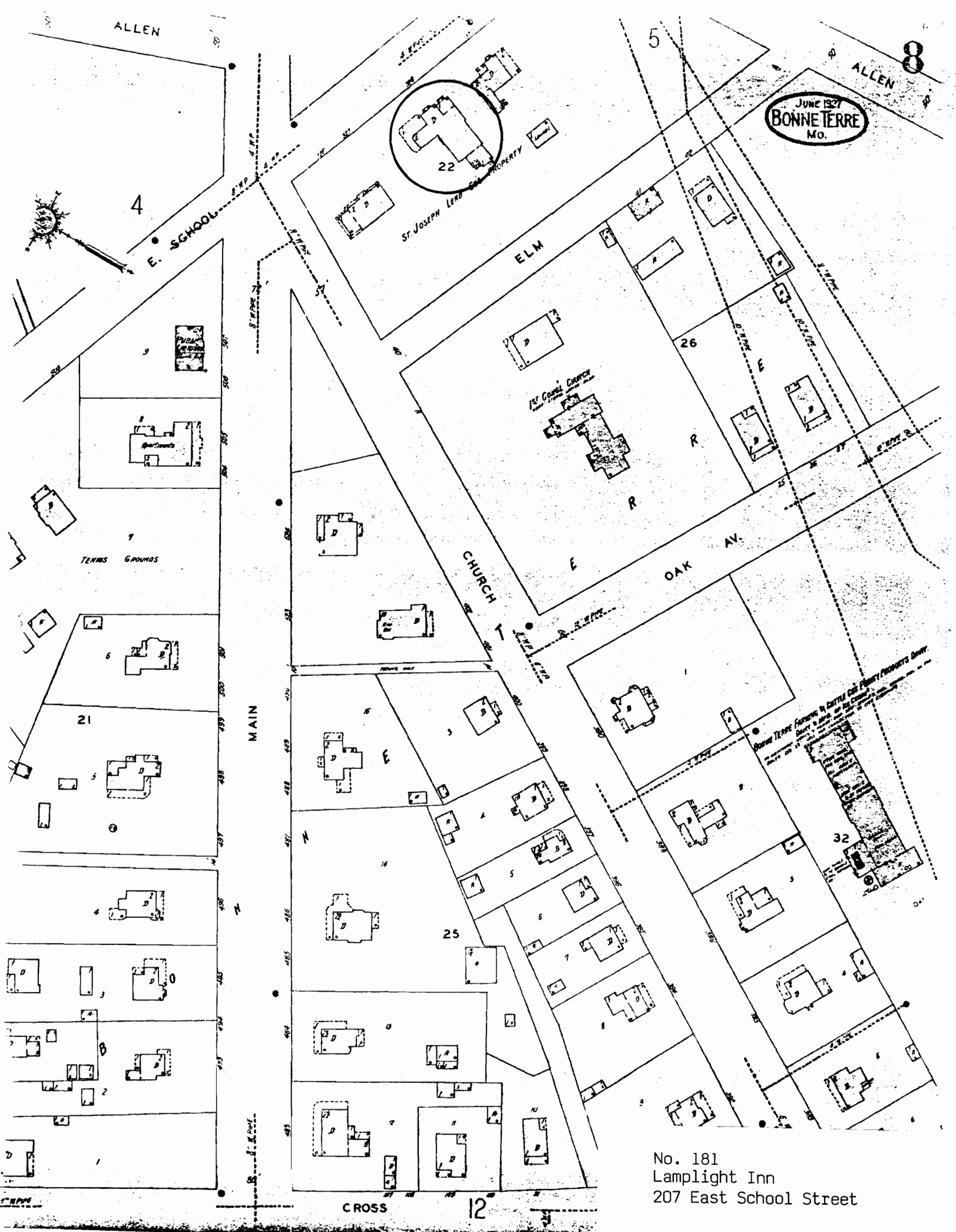
OAK AV.

MAIN

CROSS

12

No. 181  
Lamplight Inn  
207 East School Street















# MISSOURI OFFICE OF HISTORIC PRESERVATION

## ARCHITECTURAL/HISTORIC INVENTORY SURVEY FORM

SFA5001-225

1. NO. 181		4. PRESENT LOCAL NAME(S) OR DESIGNATION(S) Lamplight Inn		1. NO. 181	
2. COUNTY St. Francois		5. OTHER NAME(S) St. Joseph Lead Company Club House			2. COUNTY St. Francois
3. LOCATION OF NEGATIVES					
6. SPECIFIC LEGAL LOCATION TOWNSHIP _____ RANGE _____ SECTION _____ IF CITY OR TOWN, STREET ADDRESS 207 East School Street		16. THEMATIC CATEGORY Industry		28. NO. OF STORIES 2.0	
7. CITY OR TOWN IF RURAL, VICINITY Bonne Terre		17. DATE(S) OR PERIOD ca. 1880		29. BASEMENT? YES ( ) NO ( )	
8. DESCRIPTION OF LOCATION		18. STYLE OR DESIGN Queen Anne		30. FOUNDATION MATERIAL Stone/Broken Course	
		19. ARCHITECT OR ENGINEER		31. WALL CONSTRUCTION Wood Frame	
		20. CONTRACTOR OR BUILDER		32. ROOF TYPE AND MATERIAL Hipped Gable/Metal	
		21. ORIGINAL USE, IF APPARENT Clubhouse		33. NO. OF BAYS FRONT 4 SIDE 3	
9. COORDINATES UTM LAT _____ LONG _____		22. PRESENT USE Residence/Bed & Breakfast Inn		34. WALL TREATMENT Weatherboard	
		23. OWNERSHIP PUBLIC ( ) PRIVATE (X)		35. PLAN SHAPE Irregular	
		24. OWNER'S NAME AND ADDRESS IF KNOWN Jorgen and Krista Wibskov 207 East School Street		36. CHANGES (EXPLAIN IN NO. 42) ADDITION (X) ALTERED ( ) MOVED ( )	
		25. OPEN TO PUBLIC? YES (X) NO ( )		37. CONDITION INTERIOR Good EXTERIOR Good	
10. SITE ( ) STRUCTURE ( ) BUILDING (X) OBJECT ( )		26. LOCAL CONTACT PERSON OR ORGANIZATION		38. PRESERVATION UNDERWAY? YES (X) NO ( )	
11. ON NATIONAL REGISTER? YES ( ) NO ( )		27. OTHER SURVEYS IN WHICH INCLUDED		39. ENDANGERED? BY WHAT? YES ( ) NO (X)	
12. IS IT ELIGIBLE? YES ( ) NO ( )				40. VISIBLE FROM PUBLIC ROAD? YES (X) NO ( )	
13. PART OF ESTAB. HIST. DISTRICT? YES ( ) NO ( )				41. DISTANCE FROM AND FRONTAGE ON ROAD	
14. DISTRICT POTENTIAL? YES ( ) NO ( )					
15. NAME OF ESTABLISHED DISTRICT					
42. FURTHER DESCRIPTION OF IMPORTANT FEATURES				5. OTHER NAME(S)	
43. HISTORY AND SIGNIFICANCE				6. TOWNSHIP	
44. DESCRIPTION OF ENVIRONMENT AND OUTBUILDINGS				RANGE	
45. SOURCES OF INFORMATION				SECTION	
46. PREPARED BY Thomason and Assoc.				48. DATE 6/89	
47. ORGANIZATION					
49. REVISION DATE(S)					

RETURN THIS FORM WHEN COMPLETED TO: OFFICE OF HISTORIC PRESERVATION  
P.O. BOX 176  
JEFFERSON CITY, MISSOURI 65102  
PH. 314-751-5365

IF ADDITIONAL SPACE IS NEEDED, ATTACH  
SEPARATE SHEET(S) TO THIS FORM

Site No. \_\_\_\_\_

Indicate the chief topographical features, such as streams and elevations. Also indicate houses and roads. Indicate the site location by enclosing the site area with dotted line. Note scale of map and portion of section included in sketch map. Include drawings, photographs, etc. on additional pages.

**Indicate part of section included in sketch map.**


A 4x4 grid map with cardinal directions N, S, E, W. A vertical scale bar is on the left.

**Notes:**

**THIS IS PROBABLY THE ONE MOST IMPORTANT PART OF THIS DATA FORM!**

***Please Attach a copy of a topographic map with the site marked on it.***



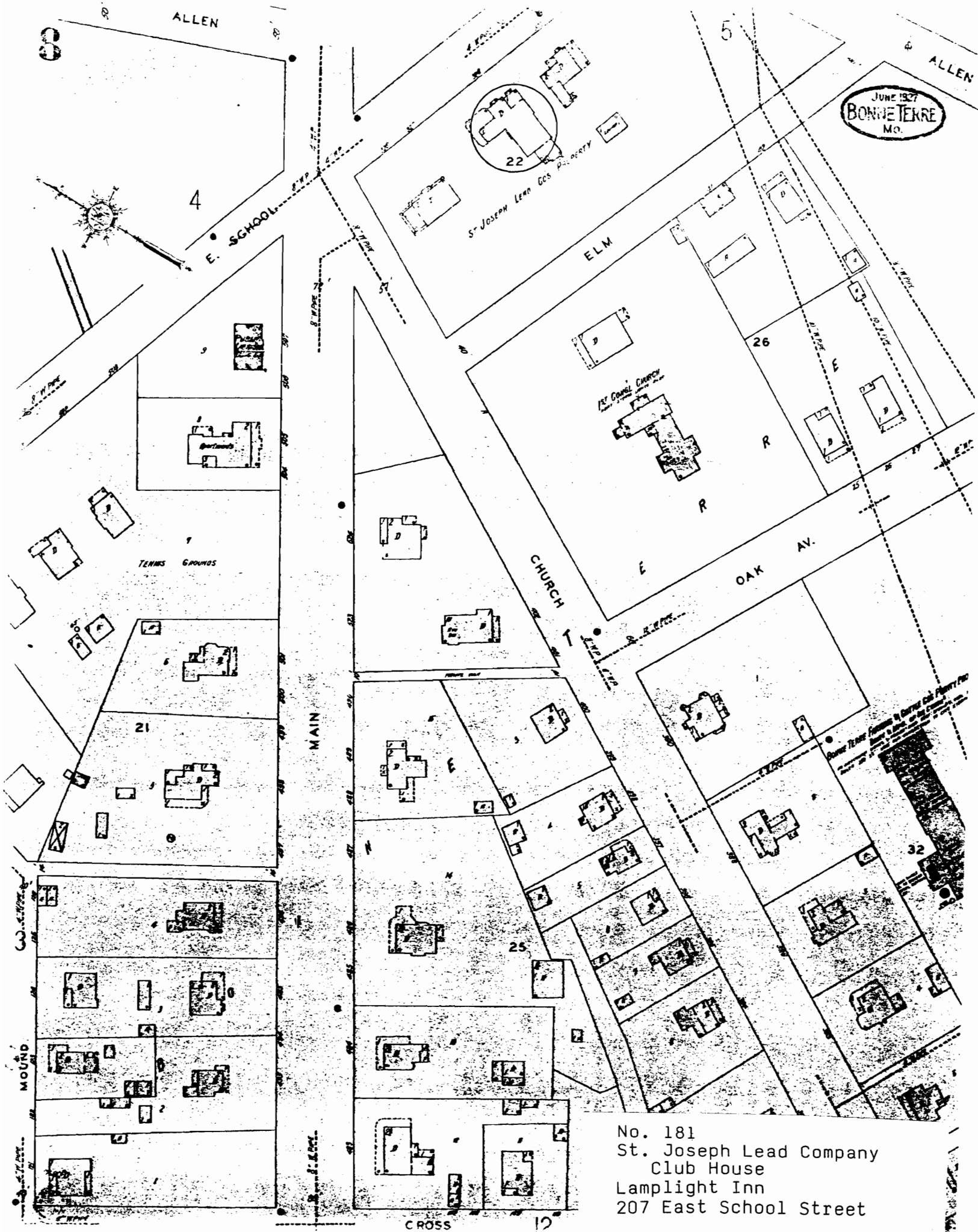
Property # 181/ 207 E. School Street

42. Architectural Description: 2 story frame, 4 bay, Queen Anne residence built ca. 1890. The house has a stone foundation, hipped gable roof with pressed metal shingles, and interior brick chimneys. The house has wood shingles on the second story and weatherboard siding on the first story. On the main facade is a partial width shed roof porch which wraps around to the right side facade. The porch has wood Ionic columns, wood balustrade with square balusters, dentilled cornice and wood shingle roof. There are two main entrance doors of paneled wood. Also on the main facade is a projecting gable front bay with shingled gable field, second story bay window with 1/1 light wood sash windows with diamond patterned upper lights, and first story ca. 1980 bay window. A bay window at the porch of the first story has original 1/1 light wood frame windows with diamond patterned upper lights. At the roofline is a bracketed cornice, exposed rafters, and shed roof dormer. To the rear is a ca. 1985 2 story frame addition with concrete foundation and vinyl siding.

43. History and Significance: This residence was built ca. 1880 and was originally the St. Joseph Lead Company Club House. The Club House was used as a meeting place for company officials and was used for this purpose until the construction of the new clubhouse (Mansion Hill) in the early 20th century. It was remodeled into its present form in the early 1900s. The house has not been extensively altered and retains its original turn of the century design.

44. Description of Environment and Outbuildings: The building located at 207 E. School Street is sited on a rectangular urban lot in a residential area.

45. Sources of information: Present owners and Sanborn maps.



No. 181  
St. Joseph Lead Company  
Club House  
Lamplight Inn  
207 East School Street















# MISSOURI OFFICE OF HISTORIC PRESERVATION

## ARCHITECTURAL/HISTORIC INVENTORY SURVEY FORM

1. NO. 182		4. PRESENT LOCAL NAME(S) OR DESIGNATION(S)		1. NO. 182	2. COUNTY St. Francois	4. PRESENT LOCAL NAME(S) OR DESIGNATION(S) 213 E. School Street
2. COUNTY St. Francois		5. OTHER NAME(S) St. Joseph Lead Company Assistant General Managers House				
3. LOCATION OF NEGATIVES						
6. SPECIFIC LEGAL LOCATION TOWNSHIP _____ RANGE _____ SECTION _____ IF CITY OR TOWN, STREET ADDRESS 213 School Street		16. THEMATIC CATEGORY		28. NO. OF STORIES 2.0	5. OTHER NAME(S)	6. TOWNSHIP
7. CITY OR TOWN IF RURAL, VICINITY Bonne Terre		17. DATE(S) OR PERIOD ca. 1890		29. BASEMENT? YES (X) NO ( ) Below Grade		
8. DESCRIPTION OF LOCATION		18. STYLE OR DESIGN T-Plan		30. FOUNDATION MATERIAL Stone		
		19. ARCHITECT OR ENGINEER		31. WALL CONSTRUCTION Wood Frame		
		20. CONTRACTOR OR BUILDER		32. ROOF TYPE AND MATERIAL Gable/Asbestos		
		21. ORIGINAL USE, IF APPARENT Residence		33. NO. OF BAYS FRONT 3 SIDE 4		
		22. PRESENT USE Residence		34. WALL TREATMENT Stucco		
		23. OWNERSHIP PUBLIC ( ) PRIVATE (X)		35. PLAN SHAPE T-Plan w/ell		
		24. OWNER'S NAME AND ADDRESS IF KNOWN Ken Wilke same		36. CHANGES ADDITION ( ) (EXPLAIN IN NO. 42) ALTERED ( ) MOVED ( )		
		25. OPEN TO PUBLIC? YES (X) NO ( )		37. CONDITION INTERIOR Good EXTERIOR Good		
		26. LOCAL CONTACT PERSON OR ORGANIZATION		38. PRESERVATION UNDERWAY? YES ( ) NO (X)		
		27. OTHER SURVEYS IN WHICH INCLUDED		39. ENDANGERED? YES ( ) BY WHAT? NO (X)		
				40. VISIBLE FROM PUBLIC ROAD? YES (X) NO ( )		
				41. DISTANCE FROM AND FRONTAGE ON ROAD		
9. COORDINATES UTM LAT LONG				<div style="text-align: center; border: 1px solid black; padding: 20px;">             PHOTO MUST  BE PROVIDED           </div>		
10. SITE ( ) STRUCTURE ( ) BUILDING (X) OBJECT ( )						
11. ON NATIONAL REGISTER? YES ( ) NO ( )		12. IS IT ELIGIBLE? YES ( ) NO ( )				
13. PART OF ESTAB. HIST. DISTRICT? YES ( ) NO ( )		14. DISTRICT POTENTIAL? YES ( ) NO ( )				6. TOWNSHIP
15. NAME OF ESTABLISHED DISTRICT						
42. FURTHER DESCRIPTION OF IMPORTANT FEATURES						RANGE
43. HISTORY AND SIGNIFICANCE						SECTION
44. DESCRIPTION OF ENVIRONMENT AND OUTBUILDINGS						
45. SOURCES OF INFORMATION				46. PREPARED BY Thomason and Assoc.		
				47. ORGANIZATION		
RETURN THIS FORM WHEN COMPLETED TO: OFFICE OF HISTORIC PRESERVATION P.O. BOX 176 JEFFERSON CITY, MISSOURI 65102 PH. 314-751-5365				48. DATE 6/89		49. REVISION DATE(S)

IF ADDITIONAL SPACE IS NEEDED, ATTACH SEPARATE SHEET(S) TO THIS FORM

Site No. \_\_\_\_\_

Indicate the chief topographical features, such as streams and elevations. Also indicate houses and roads. Indicate the site location by enclosing the site area with dotted line. Note scale of map and portion of section included in sketch map. Include drawings, photographs, etc. on additional pages.


**Notes:**

***Please Attach a copy of a topographic map with the site marked on it.***

Property # 182/ 213 E. School Street

42. Architectural Description: 2 story frame, 3 bay, T-Plan residence built ca. 1890. The house has a stone foundation, gable roof with asbestos shingles, and stucco exterior. On the main facade is a ca. 1930 central entrance bay with a wood paneled door and multi-light sidelights. The projecting gable front bay has a bay window on the first story with 4/4 light rectangular wood sash windows. Windows are 6/6 light rectangular wood sash. On the left side facade is a 2 story shed roof porch with square wood columns, solid railing and screen panels.

43. History and Significance: This residence was built ca. 1890 as a residence for the St. Joseph Lead Company Assistant General Manager. The house was owned and used by the Company for several decades.

44. Description of Environment and Outbuildings: The residence located at 213 E. School Street is sited on a rectangular urban lot in a residential area.

45. Sources of information: Sanborn maps and present owner.













# MISSOURI OFFICE OF HISTORIC PRESERVATION

## ARCHITECTURAL/HISTORIC INVENTORY SURVEY FORM

1. NO. 183		4. PRESENT LOCAL NAME(S) OR DESIGNATION(S)		1. NO. 183	
2. COUNTY St. Francois		5. OTHER NAME(S)			2. COUNTY St. Francois
3. LOCATION OF NEGATIVES					
6. SPECIFIC LEGAL LOCATION TOWNSHIP _____ RANGE _____ SECTION _____ IF CITY OR TOWN, STREET ADDRESS 1 West School Street		16. THEMATIC CATEGORY Commerce		4. PRESENT LOCAL NAME(S) OR DESIGNATION(S) 1 West School Street	
7. CITY OR TOWN IF RURAL, VICINITY Bonne Terre		17. DATE(S) OR PERIOD ca. 1895			
8. DESCRIPTION OF LOCATION		18. STYLE OR DESIGN 20th century vernacular			
9. COORDINATES UTM LAT _____ LONG _____		19. ARCHITECT OR ENGINEER		5. OTHER NAME(S)	
10. SITE ( ) STRUCTURE ( ) BUILDING (X) OBJECT ( )		20. CONTRACTOR OR BUILDER			
11. ON NATIONAL REGISTER? YES ( ) NO ( )		21. ORIGINAL USE, IF APPARENT Commercial			
12. IS IT ELIGIBLE? YES ( ) NO ( )		22. PRESENT USE Vacant		6. TOWNSHIP	
13. PART OF ESTAB. HIST. DISTRICT? YES ( ) NO ( )		23. OWNERSHIP PUBLIC ( ) PRIVATE (X)			
14. DISTRICT POTENTIAL? YES ( ) NO ( )		24. OWNER'S NAME AND ADDRESS IF KNOWN Ted Mueller same			
15. NAME OF ESTABLISHED DISTRICT		25. OPEN TO PUBLIC? YES ( ) NO (X)		7. RANGE	
42. FURTHER DESCRIPTION OF IMPORTANT FEATURES		26. LOCAL CONTACT PERSON OR ORGANIZATION			
		27. OTHER SURVEYS IN WHICH INCLUDED			
43. HISTORY AND SIGNIFICANCE		28. NO. OF STORIES 1.0		8. SECTION	
		29. BASEMENT? YES ( ) NO (X)			
		30. FOUNDATION MATERIAL Stone Rock Faced			
44. DESCRIPTION OF ENVIRONMENT AND OUTBUILDINGS		31. WALL CONSTRUCTION Stone		9. SECTION	
		32. ROOF TYPE AND MATERIAL Flat/Rolled			
		33. NO. OF BAYS FRONT 3 SIDE 2			
45. SOURCES OF INFORMATION		34. WALL TREATMENT Stone Rock Faced		10. SECTION	
		35. PLAN SHAPE Rectangular			
		36. CHANGES (EXPLAIN IN NO. 42) ADDITION ( ) ALTERED (X) MOVED ( )			
		37. CONDITION INTERIOR Fair EXTERIOR Good		11. SECTION	
		38. PRESERVATION UNDERWAY? YES ( ) NO (X)			
		39. ENDANGERED? BY WHAT? YES ( ) NO (X)			
		40. VISIBLE FROM PUBLIC ROAD? YES (X) NO ( )		12. SECTION	
		41. DISTANCE FROM AND FRONTAGE ON ROAD			
		PHOTO MUST BE PROVIDED			
46. PREPARED BY Thomason and Assoc.		47. ORGANIZATION		13. SECTION	
48. DATE 8/89		49. REVISION DATE(S)			
RETURN THIS FORM WHEN COMPLETED TO: OFFICE OF HISTORIC PRESERVATION P.O. BOX 176 JEFFERSON CITY, MISSOURI 65102 PH. 314-751-5365					

Site No. \_\_\_\_\_

Section \_\_\_\_\_ Township \_\_\_\_\_ Range \_\_\_\_\_

Indicate part of section included in sketch map.


A 4x4 grid map with cardinal directions N, S, E, W and a scale bar.

**THIS IS PROBABLY THE ONE MOST IMPORTANT PART OF THIS DATA FORM!**

***Please Attach a copy of a topographic map with the site marked on it.***



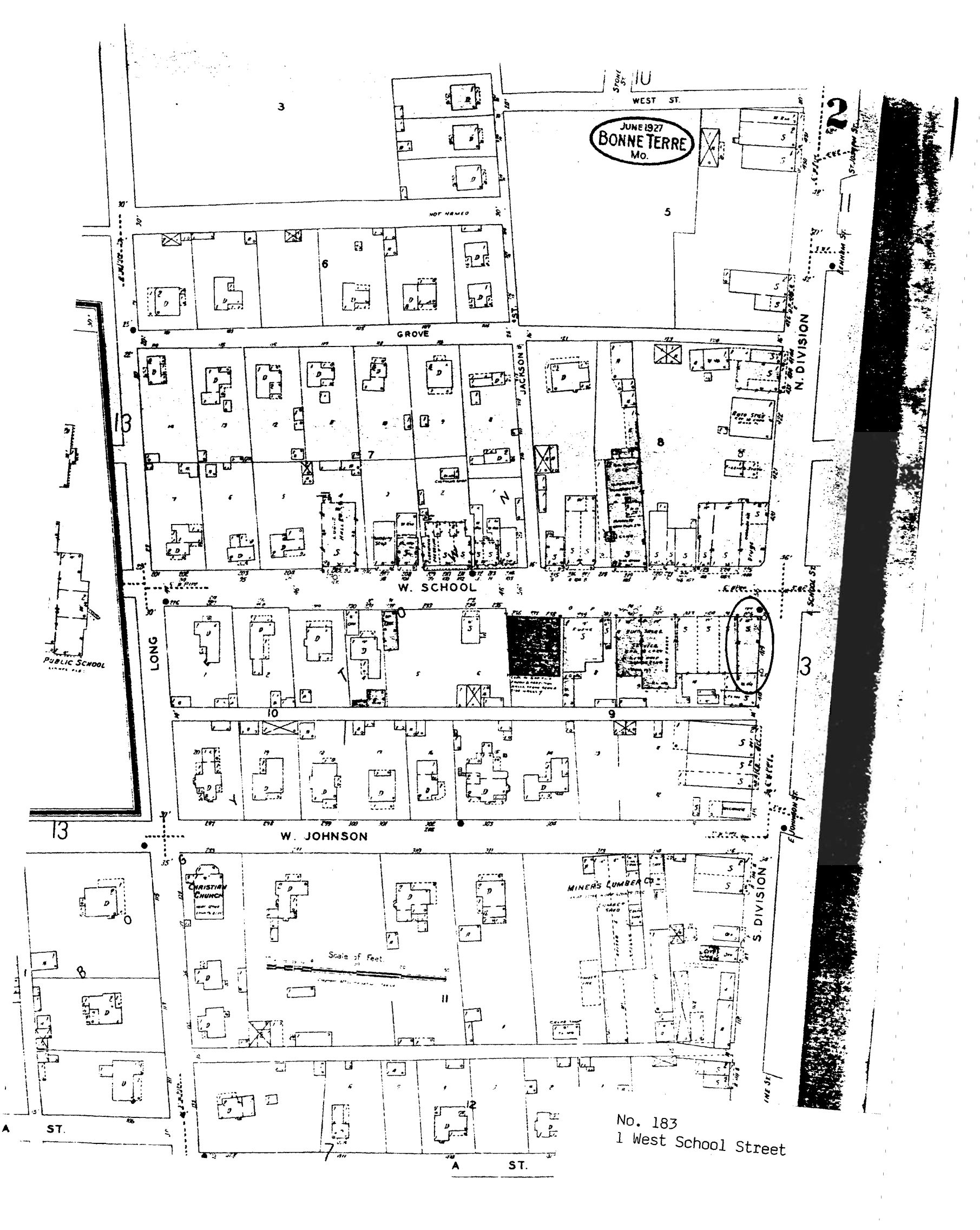
Property # 183/ 1 W. School Street

42. Architectural Description: 1 story stone, 3 bay, rectangular plan commercial building constructed ca. 1895. The building's storefront has been altered with ca. 1970 wood panels and display windows. The main entrance is chamfered at the corner and features an original cast iron support column with a Doric motif capital. The main entrance has been altered and has a ca. 1970 glass and wood door. The storefront also retains a cast iron pilaster with a stylized floral capital. The column was manufactured by "Christopher and Simpson." Entrances on the east facade have been enclosed with modern rock faced stone. These entrances retain original stone relief arching. The rear facade has been altered with a stucco veneer. The interior has been significantly remodeled.

43. History and Significance: This one-story stone building is one of two late 19th century stone commercial structures on W. School Street. Although the storefront has been altered it retains an original cast iron column. The building has housed various businesses during its history.

44. Description of Environment and Outbuildings: The building located at 1 W. School Street is sited on a rectangular urban lot in a commercial area at the corner of School Street West and Division Street South.

45. Sources of Information: Sanborn maps.



JUNE 1927  
BONNE TERRE  
MO.

2

N. DIVISION

3


S. DIVISION

No. 183  
1 West School Street











# MISSOURI OFFICE OF HISTORIC PRESERVATION

## ARCHITECTURAL/HISTORIC INVENTORY SURVEY FORM

1. NO. 184		4. PRESENT LOCAL NAME(S) OR DESIGNATION(S) Barney's Crossroads Lounge and Restaurant		1. NO. 184	
2. COUNTY St. Francois		5. OTHER NAME(S)			2. COUNTY St. Francois
3. LOCATION OF NEGATIVES					
6. SPECIFIC LEGAL LOCATION TOWNSHIP _____ RANGE _____ SECTION _____ IF CITY OR TOWN, STREET ADDRESS 2 School Street West		16. THEMATIC CATEGORY Commerce		4. PRESENT LOCAL NAME(S) OR DESIGNATION(S) 2 W. School Street	
7. CITY OR TOWN IF RURAL, VICINITY Bonne Terre		17. DATE(S) OR PERIOD ca. 1910			
8. DESCRIPTION OF LOCATION		18. STYLE OR DESIGN 20th century vernacular commerce			
9. COORDINATES UTM LAT _____ LONG _____		19. ARCHITECT OR ENGINEER		3. NO. OF STORIES 2.0	
10. SITE ( ) STRUCTURE ( ) BUILDING (X) OBJECT ( )		20. CONTRACTOR OR BUILDER			29. BASEMENT? YES (X) NO ( )
11. ON NATIONAL REGISTER? YES ( ) NO ( )		21. ORIGINAL USE, IF APPARENT Commercial			30. FOUNDATION MATERIAL Concrete
12. IS IT ELIGIBLE? YES ( ) NO ( )		22. PRESENT USE Restaurant/Vacant		31. WALL CONSTRUCTION Brick	
13. PART OF ESTAB. HIST. DISTRICT? YES ( ) NO ( )		23. OWNERSHIP PUBLIC ( ) PRIVATE (X)		32. ROOF TYPE AND MATERIAL Flat/Rolled	
14. DISTRICT POTENTIAL? YES ( ) NO ( )		24. OWNER'S NAME AND ADDRESS IF KNOWN Barney's Crossroads same		33. NO. OF BAYS FRONT 5 SIDE 5	
15. NAME OF ESTABLISHED DISTRICT		25. OPEN TO PUBLIC? YES (X) NO ( )		34. WALL TREATMENT Brick	
42. FURTHER DESCRIPTION OF IMPORTANT FEATURES		26. LOCAL CONTACT PERSON OR ORGANIZATION		35. PLAN SHAPE Rectangular	
43. HISTORY AND SIGNIFICANCE		27. OTHER SURVEYS IN WHICH INCLUDED		36. CHANGES (EXPLAIN IN NO. 42) ADDITION ( ) ALTERED (X) MOVED ( )	
44. DESCRIPTION OF ENVIRONMENT AND OUTBUILDINGS		45. SOURCES OF INFORMATION		37. CONDITION INTERIOR _____ EXTERIOR Good	
46. PREPARED BY Thomason and Assoc.		47. ORGANIZATION		38. PRESERVATION UNDERWAY? YES ( ) NO (X)	
48. DATE 8/89		49. REVISION DATE(S)		39. ENDANGERED? BY WHAT? YES ( ) NO (X)	
49. REVISION DATE(S)		50. TOWNSHIP		40. VISIBLE FROM PUBLIC ROAD? YES (X) NO ( )	
50. TOWNSHIP		51. RANGE		41. DISTANCE FROM AND FRONTAGE ON ROAD	
51. RANGE		52. SECTION		5. OTHER NAME(S)	
52. SECTION		53. RETURN THIS FORM WHEN COMPLETED TO: OFFICE OF HISTORIC PRESERVATION P.O. BOX 176 JEFFERSON CITY, MISSOURI 65102 PH. 314-751-5365			

IF ADDITIONAL SPACE IS NEEDED, ATTACH SEPARATE SHEET(S) TO THIS FORM

Site No. \_\_\_\_\_

Indicate the chief topographical features, such as streams and elevations. Also indicate houses and roads. Indicate the site location by enclosing the site area with dotted line. Note scale of map and portion of section included in sketch map. Include drawings, photographs, etc. on additional pages.

Indicate part of  
section included in  
sketch map.

A 4x4 grid map with cardinal directions N, S, E, W and a scale bar.

**Notes:**

**THIS IS PROBABLY THE ONE MOST IMPORTANT PART OF THIS DATA FORM!**

***Please Attach a copy of a topographic map with the site marked on it.***

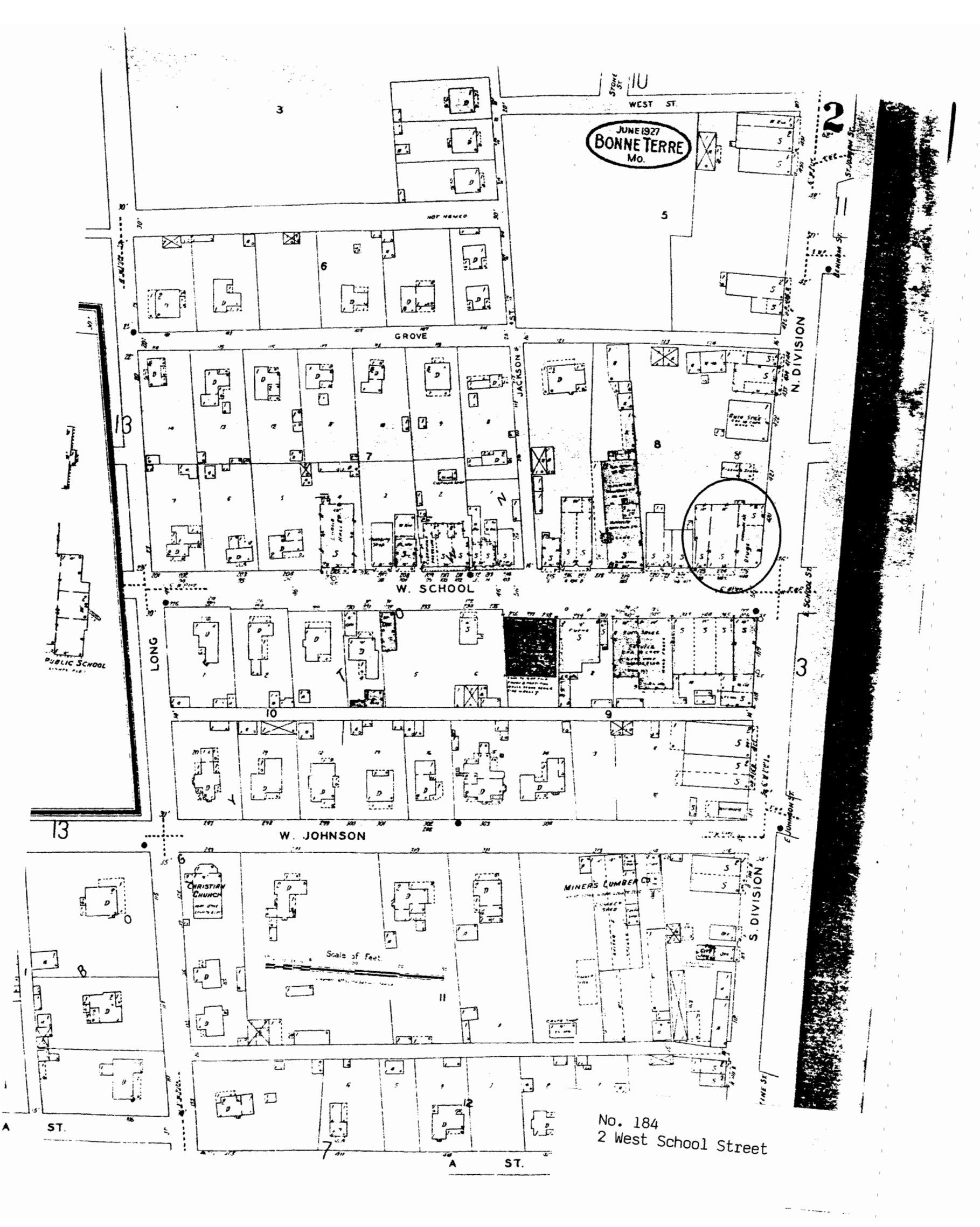
Property # 184/ 2 W. School Street

42. Architectural Description: 2 story brick, 5 bay, rectangular plan, commercial building built ca. 1910. The building has three storefronts on the main facade. In the central bay is an original cast iron storefront manufactured by the Bannister Iron Work, St. Louis. The storefront has a recessed entrance with double doors of glass light and frame, fixed light wood frame window, frame bulkhead, and transom which is now covered with plywood. The left storefront is original with a frame bulkhead and fixed light wood frame window. The transom has been covered with plywood and the entrance door has been replaced with a fixed light window. The right storefront has been altered ca. 1970 with a stuccoed exterior and Tudor detailing on the first floor. The corner entrance has a glass light and metal frame door and hood with cedar shingles. At the roofline is a corbelled brick cornice set in recessed rectangular brick panels. The interior of the center and left storefronts still retains original pressed metal ceilings. To the rear is a ca. 1920 2 story brick addition with metal frame windows.

43. History and Significance: This commercial building was constructed ca. 1910 and although altered, several storefronts retain much of their original design. The building was occupied by several businesses in the early 20th century including a drug store.

44. Description of Environment and Outbuildings: The building located at 2 W. School Street is sited on a rectangular urban lot in a commercial area.

45. Sources of information: Sanborn maps.



No. 184  
2 West School Street





# MISSOURI OFFICE OF HISTORIC PRESERVATION

## ARCHITECTURAL/HISTORIC INVENTORY SURVEY FORM

1. NO. 185		4. PRESENT LOCAL NAME(S) OR DESIGNATION(S)		1. NO. 185		
2. COUNTY St. Francois		5. OTHER NAME(S)			2. COUNTY St. Francois	
3. LOCATION OF NEGATIVES						
6. SPECIFIC LEGAL LOCATION TOWNSHIP _____ RANGE _____ SECTION _____ IF CITY OR TOWN, STREET ADDRESS 17-21 School Street West		16. THEMATIC CATEGORY Commerce		4. PRESENT LOCAL NAME(S) OR DESIGNATION(S) 17-21 School Street West		
7. CITY OR TOWN IF RURAL, VICINITY Bonne Terre		17. DATE(S) OR PERIOD ca. 1915				
8. DESCRIPTION OF LOCATION		18. STYLE OR DESIGN 20th century vernacular				
9. COORDINATES UTM LAT _____ LONG _____		19. ARCHITECT OR ENGINEER		28. NO. OF STORIES 1.0		
		20. CONTRACTOR OR BUILDER			29. BASEMENT? YES ( ) NO (X)	
		21. ORIGINAL USE, IF APPARENT Commercial				
		22. PRESENT USE Commercial			30. FOUNDATION MATERIAL Concrete	
		23. OWNERSHIP PUBLIC ( ) PRIVATE (X)				31. WALL CONSTRUCTION Brick
24. OWNER'S NAME AND ADDRESS IF KNOWN Dan Reiter same		32. ROOF TYPE AND MATERIAL Flat/Rolled				
10. SITE ( ) STRUCTURE ( ) BUILDING (X) OBJECT ( )		25. OPEN TO PUBLIC? YES ( ) NO (X)		33. NO. OF BAYS FRONT 3 SIDE N/A		
		26. LOCAL CONTACT PERSON OR ORGANIZATION			34. WALL TREATMENT Glazed Brick	
		27. OTHER SURVEYS IN WHICH INCLUDED		35. PLAN SHAPE Rectangular		
		11. ON NATIONAL REGISTER? YES ( ) NO ( )		12. IS IT ELIGIBLE? YES ( ) NO ( )		36. CHANGES (EXPLAIN IN NO. 42) ADDITION ( ) ALTERED ( ) MOVED ( )
14. DISTRICT POTENTIAL? YES ( ) NO ( )		37. CONDITION INTERIOR _____ EXTERIOR Excellent		38. PRESERVATION UNDERWAY? YES ( ) NO (X)		
15. NAME OF ESTABLISHED DISTRICT		39. ENDANGERED? BY WHAT? YES ( ) NO (X)				
42. FURTHER DESCRIPTION OF IMPORTANT FEATURES		40. VISIBLE FROM PUBLIC ROAD? YES (X) NO ( )		5. OTHER NAME(S)		
		41. DISTANCE FROM AND FRONTAGE ON ROAD				
43. HISTORY AND SIGNIFICANCE		46. PREPARED BY Thomason and Assoc.		6. TOWNSHIP		
		47. ORGANIZATION				
44. DESCRIPTION OF ENVIRONMENT AND OUTBUILDINGS		48. DATE 8/89		RANGE		
		49. REVISION DATE(S)				
45. SOURCES OF INFORMATION		46. PREPARED BY Thomason and Assoc.		SECTION		
		47. ORGANIZATION				
RETURN THIS FORM WHEN COMPLETED TO: OFFICE OF HISTORIC PRESERVATION P.O. BOX 176 JEFFERSON CITY, MISSOURI 65102 PH. 314-751-5365		48. DATE 8/89				
IF ADDITIONAL SPACE IS NEEDED, ATTACH SEPARATE SHEET(S) TO THIS FORM		49. REVISION DATE(S)				

Site No. \_\_\_\_\_

Section \_\_\_\_\_ Township \_\_\_\_\_ Range \_\_\_\_\_

**N**


W

**E**

**S**

**Notes:**

**THIS IS PROBABLY THE ONE MOST IMPORTANT PART OF THIS DATA FORM!**

***Please Attach a copy of a topographic map with the site marked on it.***

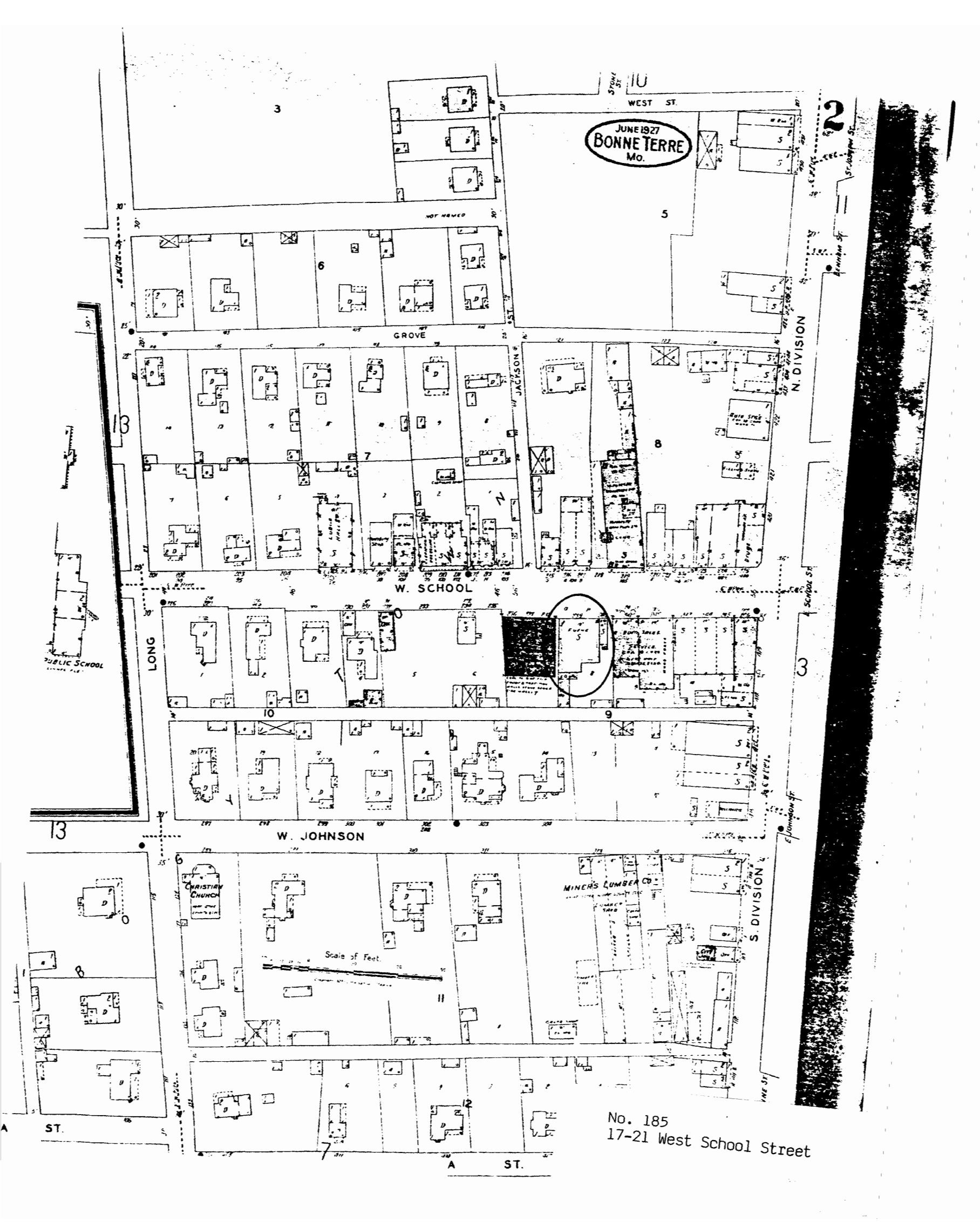
Property # 185/ 17-21 W. School Street

42. Architectural Description: 1 story brick, 3 bay, commercial building constructed ca. 1915. The building has three separate storefronts of identical plan and retain original details. Each storefront has a recessed entrance with an original single light glass and wood door. Over the door is a rectangular single light transom. Flanking the entrance are display windows with copper muntin bars and surrounds. The windows rest on bulkheads of glazed black tile. Above the windows is a copper transom bar and 3 light transom. The transom glass is opaque with etched scroll and lattice designs. The upper facade is of white glazed brick with decoration limited to inset blue glazed brick panels. The interiors have been remodeled but retain an open floor space configuration.

43. History and Significance: This commercial building was built ca. 1915 and is a good example of an early 20th century commercial structure. It has not been extensively altered and retains much of its original storefronts.

44. Description of Environment and Outbuildings: The building located at 17-21 W. School Street is sited on a rectangular urban lot in a commercial area.

45. Sources of Information: Sanborn maps.



JUNE 1927  
BONNE TERRE  
Mo.

No. 185  
17-21 West School Street







# MISSOURI OFFICE OF HISTORIC PRESERVATION

## ARCHITECTURAL/HISTORIC INVENTORY SURVEY FORM

SFA5001 - 230

1. NO. 186		4. PRESENT LOCAL NAME(S) OR DESIGNATION(S)		1. NO. 186	
2. COUNTY St. Francois		5. OTHER NAME(S)			2. COUNTY St. Francois
3. LOCATION OF NEGATIVES					
6. SPECIFIC LEGAL LOCATION TOWNSHIP _____ RANGE _____ SECTION _____ IF CITY OR TOWN, STREET ADDRESS 23-27 School Street West		16. THEMATIC CATEGORY Commerce		4. PRESENT LOCAL NAME(S) OR DESIGNATION(S) 23-27 School Street West	
		17. DATE(S) OR PERIOD ca. 1915			
7. CITY OR TOWN IF RURAL, VICINITY Bonne Terre		18. STYLE OR DESIGN 20th century vernacular		28. NO. OF STORIES 1.0	
		19. ARCHITECT OR ENGINEER			
8. DESCRIPTION OF LOCATION		20. CONTRACTOR OR BUILDER		29. BASEMENT? YES ( ) NO (X)	
		21. ORIGINAL USE, IF APPARENT Commercial			
9. COORDINATES UTM LAT _____ LONG _____		22. PRESENT USE Commercial		30. FOUNDATION MATERIAL Concrete	
		23. OWNERSHIP PUBLIC ( ) PRIVATE (X)			
10. SITE ( ) STRUCTURE ( ) BUILDING (X) OBJECT ( )		24. OWNER'S NAME AND ADDRESS IF KNOWN S.J. Martin Bonne Terre		31. WALL CONSTRUCTION Brick	
		25. OPEN TO PUBLIC? YES ( ) NO (X)			
11. ON NATIONAL REGISTER? YES ( ) NO ( )		26. LOCAL CONTACT PERSON OR ORGANIZATION		32. ROOF TYPE AND MATERIAL Flat/Rolled	
		27. OTHER SURVEYS IN WHICH INCLUDED			
12. IS IT ELIGIBLE? YES ( ) NO ( )		28. CHANGES (EXPLAIN IN NO. 42) ADDITION ( ) ALTERED (X) MOVED ( )		33. NO. OF BAYS FRONT 3 SIDE N/A	
		29. ENDANGERED? BY WHAT? YES ( ) NO (X)			
13. PART OF ESTAB. HIST. DISTRICT? YES ( ) NO ( )		30. PRESERVATION UNDERWAY? YES ( ) NO (X)		34. WALL TREATMENT Glazed Terra Cotta	
		31. VISIBLE FROM PUBLIC ROAD? YES (X) NO ( )			
14. DISTRICT POTENTIAL? YES ( ) NO ( )		32. DISTANCE FROM AND FRONTAGE ON ROAD		35. PLAN SHAPE Rectangular	
15. NAME OF ESTABLISHED DISTRICT		36. CONDITION INTERIOR Fair EXTERIOR Good		37. PHOTO MUST BE PROVIDED	
42. FURTHER DESCRIPTION OF IMPORTANT FEATURES					
43. HISTORY AND SIGNIFICANCE				5. OTHER NAME(S)	
44. DESCRIPTION OF ENVIRONMENT AND OUTBUILDINGS					
45. SOURCES OF INFORMATION		46. PREPARED BY Thomason and Assoc.		6. TOWNSHIP	
		47. ORGANIZATION			
RETURN THIS FORM WHEN COMPLETED TO: OFFICE OF HISTORIC PRESERVATION P.O. BOX 176 JEFFERSON CITY, MISSOURI 65102 PH. 314-751-5365		48. DATE 8/89		RANGE	
IF ADDITIONAL SPACE IS NEEDED, ATTACH SEPARATE SHEET(S) TO THIS FORM		49. REVISION DATE(S)			
				SECTION	

Site No. \_\_\_\_\_

Section \_\_\_\_\_ Township \_\_\_\_\_ Range \_\_\_\_\_

Indicate part of  
section included in  
sketch map.


A 4x4 grid map with cardinal directions N, S, E, W and a scale bar.

**THIS IS PROBABLY THE ONE MOST IMPORTANT PART OF THIS DATA FORM!**

***Please Attach*** a copy of a topographic map with the site marked on it.

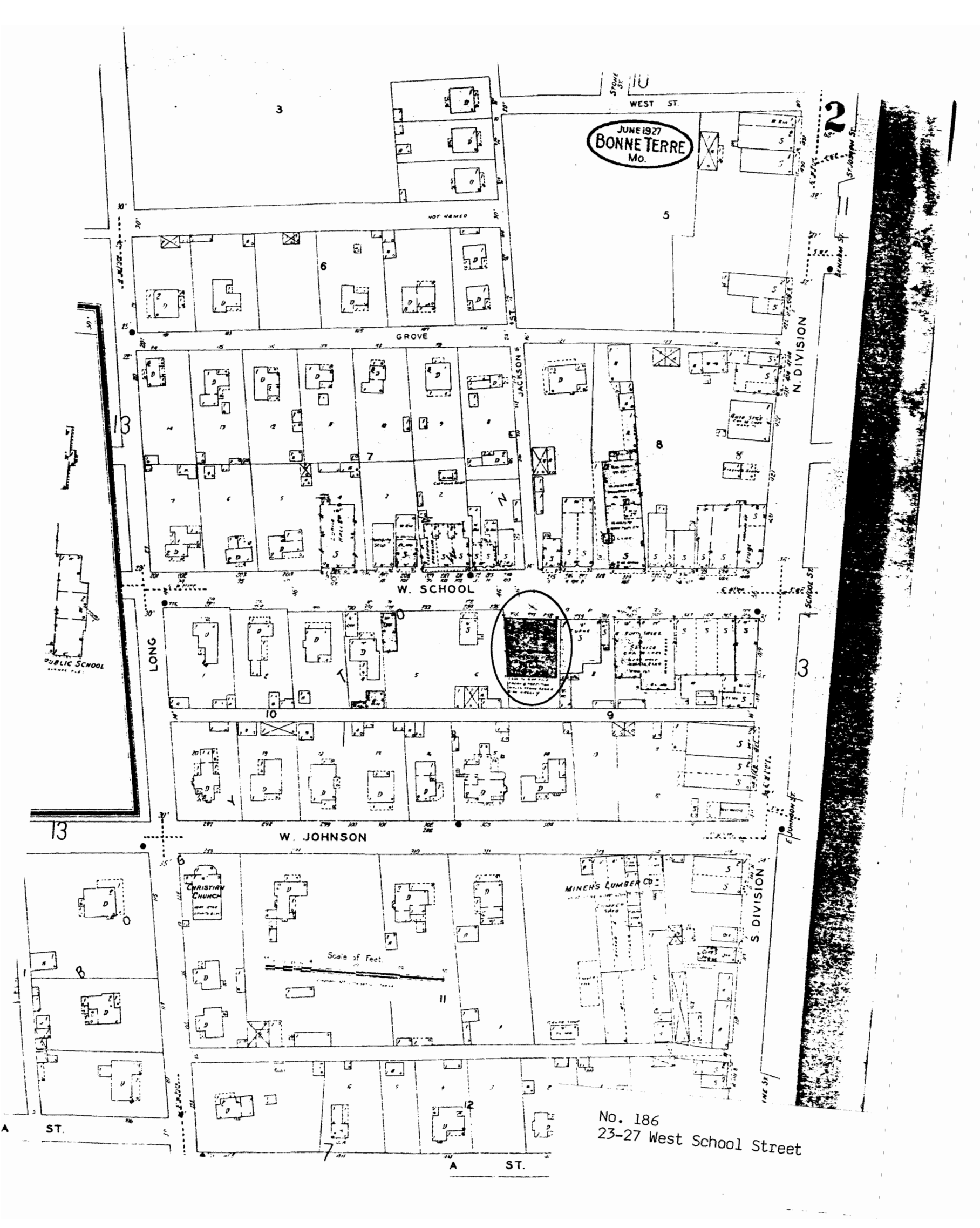
Property # 186/ 23-27 W. School Street

42. Architectural Description: 1 story brick, 3 bay, rectangular plan commercial building constructed ca. 1915. The building is divided into three storefronts with the central and eastern storefronts altered with ca. 1970 frame panels and metal display windows. The western storefront is intact and has terra cotta panel bulkheads, display windows with copper muntins, and a single light glass and wood door. Dividing each storefront are brick and terra cotta piers with floral and stylized designs. Above the storefronts are terra cotta panels with floral and circular designs. Over the storefront is a small cornice with leaf and dart molding and bead and reel molding. Above this cornice is a larger projecting cornice with egg and dart molding. At the roofline is a stepped parapet. The interiors of the building have been altered.

43. History and Significance: This building was constructed ca. 1915 and although altered, retains part of its original storefront and upper facade detailing.

44. Description of Environment and Outbuildings: The building located at 23-27 W. School Street is sited on a rectangular urban lot in a commercial area.

45. Sources of Information: Sanborn maps.



JUNE 1927  
BONNE TERRE  
MO.

W. SCHOOL

W. JOHNSON

CHRISTIAN  
CHURCH

MINE'S LUMBER CO.

Scale of Feet

No. 186  
23-27 West School Street





# MISSOURI OFFICE OF HISTORIC PRESERVATION

## ARCHITECTURAL/HISTORIC INVENTORY SURVEY FORM

1. NO. 187		4. PRESENT LOCAL NAME(S) OR DESIGNATION(S)		1. NO. 187
2. COUNTY St. Francois		5. OTHER NAME(S)		
3. LOCATION OF NEGATIVES		R.B.'s Western Package Store Inc.		
6. SPECIFIC LEGAL LOCATION TOWNSHIP _____ RANGE _____ SECTION _____ IF CITY OR TOWN, STREET ADDRESS 24 School Street West		16. THEMATIC CATEGORY Commerce		2. COUNTY St. Francois
		17. DATE(S) OR PERIOD ca. 1900		
7. CITY OR TOWN IF RURAL, VICINITY Bonne Terre		18. STYLE OR DESIGN 20th century commercial vern.		4. PRESENT LOCAL NAME(S) OR DESIGNATION(S) 24 W. School Street
8. DESCRIPTION OF LOCATION		19. ARCHITECT OR ENGINEER		
		20. CONTRACTOR OR BUILDER		
		21. ORIGINAL USE, IF APPARENT		
		22. PRESENT USE Commercial		
		23. OWNERSHIP PUBLIC ( ) PRIVATE (X)		
		24. OWNER'S NAME AND ADDRESS IF KNOWN Royer Burns same		
		25. OPEN TO PUBLIC? YES (X) NO ( )		
		26. LOCAL CONTACT PERSON OR ORGANIZATION		
		27. OTHER SURVEYS IN WHICH INCLUDED		
		28. NO. OF STORIES 1.0		29. BASEMENT? YES (X) NO ( )
30. FOUNDATION MATERIAL Stone		31. WALL CONSTRUCTION Brick		
32. ROOF TYPE AND MATERIAL Flat/Rolled		33. NO. OF BAYS FRONT 2 SIDE 2		
34. WALL TREATMENT Brick		35. PLAN SHAPE Rectangular		
36. CHANGES (EXPLAIN IN NO. 42) ADDITION (X) ALTERED ( ) MOVED ( ) To Rear		37. CONDITION INTERIOR Fair EXTERIOR Good		
38. PRESERVATION UNDERWAY? YES ( ) NO (X)		39. ENDANGERED? BY WHAT? YES ( ) NO (X)		
40. VISIBLE FROM PUBLIC ROAD? YES (X) NO ( )		41. DISTANCE FROM AND FRONTAGE ON ROAD		
9. COORDINATES UTM LAT LONG		42. FURTHER DESCRIPTION OF IMPORTANT FEATURES		5. OTHER NAME(S)
10. SITE ( ) BUILDING (X) STRUCTURE ( ) OBJECT ( )				
11. ON NATIONAL REGISTER? YES ( ) NO ( )		12. IS IT ELIGIBLE? YES ( ) NO ( )		6. TOWNSHIP RANGE SECTION
13. PART OF ESTAB. HIST. DISTRICT? YES ( ) NO ( )		14. DISTRICT POTENTIAL? YES ( ) NO ( )		
15. NAME OF ESTABLISHED DISTRICT				
43. HISTORY AND SIGNIFICANCE		46. PREPARED BY Thomason and Assoc.		7. TOWNSHIP RANGE SECTION
44. DESCRIPTION OF ENVIRONMENT AND OUTBUILDINGS				
45. SOURCES OF INFORMATION		47. ORGANIZATION		
RETURN THIS FORM WHEN COMPLETED TO: OFFICE OF HISTORIC PRESERVATION P.O. BOX 176 JEFFERSON CITY, MISSOURI 65102 PH. 314-751-5365		48. DATE 8/89		49. REVISION DATE(S)

IF ADDITIONAL SPACE IS NEEDED, ATTACH  
SEPARATE SHEET(S) TO THIS FORM

Site No. \_\_\_\_\_

Section \_\_\_\_\_ Township \_\_\_\_\_ Range \_\_\_\_\_

**N**


**W**

# E

**S**

**THIS IS PROBABLY THE ONE MOST IMPORTANT PART OF THIS DATA FORM!**

***Please Attach a copy of a topographic map with the site marked on it.***

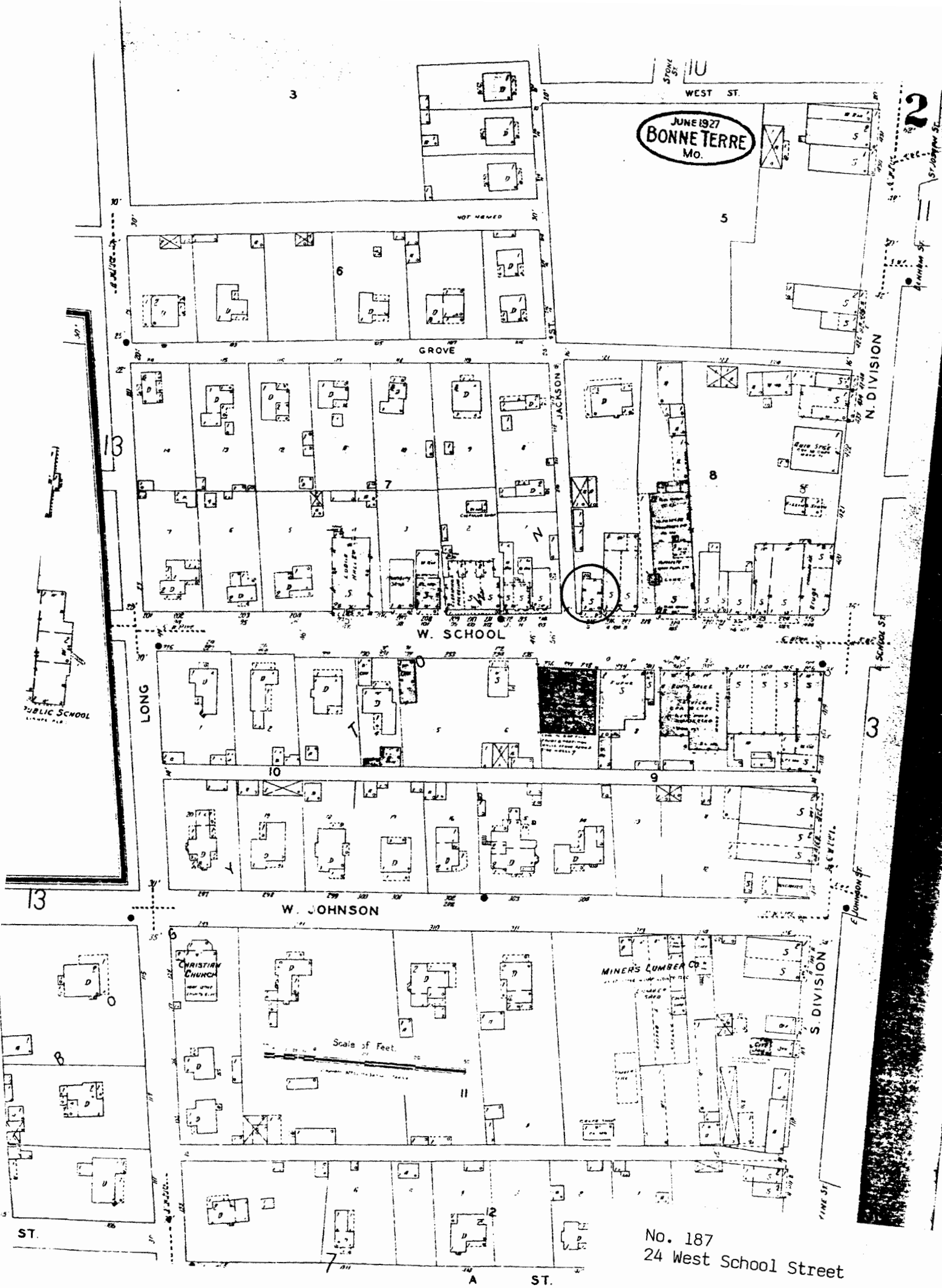
Property # 187/ 24 W. School Street

42. Architectural Description: 1 story brick, 2 bay, rectangular plan commercial building built ca. 1900. At the roofline of the main facade is a stepped brick parapet with a soldier course beltcourse below. The single storefront has an arched entrance with brick relief arching, ca. 1970 glass light and frame door, and rectangular transom which has been covered with plywood. The storefront window is fixed light wood frame. On the left side facade is an arched window opening with a 2/2 light rectangular wood sash window. The right side facade has been stuccoed and a ca. 1980 drive-thru window installed. To the rear facade is a 1 story frame addition with a concrete foundation, shed roof with composition shingles, and aluminum siding.

43. History and Significance: This one-story commercial building was constructed ca. 1900 and retains much of its original design. It has been occupied by various businesses since its construction.

44. Description of Environment and Outbuildings: The building located at 24 W. School Street is sited on a rectangular urban lot in a commercial area at the corner of School Street and Jackson Street.

45. Sources of information: Sanborn maps.



No. 187  
24 West School Street





# MISSOURI OFFICE OF HISTORIC PRESERVATION

## ARCHITECTURAL/HISTORIC INVENTORY SURVEY FORM

1. NO. 188		4. PRESENT LOCAL NAME(S) OR DESIGNATION(S)		1. NO. 188
2. COUNTY St. Francois		5. OTHER NAME(S)		
3. LOCATION OF NEGATIVES		You-Nique Hair Designs/Johns Styling Shop		
6. SPECIFIC LEGAL LOCATION TOWNSHIP _____ RANGE _____ SECTION _____ IF CITY OR TOWN, STREET ADDRESS 34 School Street West		16. THEMATIC CATEGORY Commerce	28. NO. OF STORIES 2.0	2. COUNTY St. Francois
7. CITY OR TOWN IF RURAL, VICINITY Bonne Terre		17. DATE(S) OR PERIOD ca. 1900	29. BASEMENT? YES (X) NO ( ) Below Grade	
8. DESCRIPTION OF LOCATION		18. STYLE OR DESIGN Tapestry Brick	30. FOUNDATION MATERIAL Stone	
		19. ARCHITECT OR ENGINEER	31. WALL CONSTRUCTION Brick	
		20. CONTRACTOR OR BUILDER	32. ROOF TYPE AND MATERIAL Flat/Rolled	
		21. ORIGINAL USE, IF APPARENT Commercial	33. NO. OF BAYS FRONT 3 SIDE 4	
		22. PRESENT USE Commercial	34. WALL TREATMENT Brick	
		23. OWNERSHIP PUBLIC ( ) PRIVATE (X)	35. PLAN SHAPE Rectangular	
		24. OWNER'S NAME AND ADDRESS IF KNOWN Frank Dreier Bonne Terre	36. CHANGES (EXPLAIN IN NO. 42) ADDITION ( ) ALTERED ( ) MOVED ( )	
		25. OPEN TO PUBLIC? YES (X) NO ( )	37. CONDITION INTERIOR _____ EXTERIOR Good	
9. COORDINATES UTM LAT _____ LONG _____		26. LOCAL CONTACT PERSON OR ORGANIZATION	38. PRESERVATION UNDERWAY? YES ( ) NO (X)	4. PRESENT LOCAL NAME(S) OR DESIGNATION(S) 34 W. School Street
10. SITE ( ) BUILDING (X) STRUCTURE ( ) OBJECT ( )		27. OTHER SURVEYS IN WHICH INCLUDED	39. ENDANGERED? BY WHAT? YES ( ) NO (X)	
11. ON NATIONAL REGISTER? YES ( ) NO ( )			40. VISIBLE FROM PUBLIC ROAD? YES (X) NO ( )	
12. IS IT ELIGIBLE? YES ( ) NO ( )			41. DISTANCE FROM AND FRONTAGE ON ROAD	
13. PART OF ESTAB. HIST. DISTRICT? YES ( ) NO ( )				5. OTHER NAME(S)
14. DISTRICT POTENTIAL? YES ( ) NO ( )				
15. NAME OF ESTABLISHED DISTRICT				6. TOWNSHIP
42. FURTHER DESCRIPTION OF IMPORTANT FEATURES		PHOTO MUST BE PROVIDED		
43. HISTORY AND SIGNIFICANCE				RANGE
44. DESCRIPTION OF ENVIRONMENT AND OUTBUILDINGS				
45. SOURCES OF INFORMATION		46. PREPARED BY Thomason and Assoc.		SECTION
		47. ORGANIZATION		
RETURN THIS FORM WHEN COMPLETED TO: OFFICE OF HISTORIC PRESERVATION P.O. BOX 176 JEFFERSON CITY, MISSOURI 65102 PH. 314-751-5365		48. DATE 8/89		49. REVISION DATE(S)
IF ADDITIONAL SPACE IS NEEDED, ATTACH SEPARATE SHEET(S) TO THIS FORM				

Site No. \_\_\_\_\_

Indicate the chief topographical features, such as streams and elevations. Also indicate houses and roads. Indicate the site location by enclosing the site area with dotted line. Note scale of map and portion of section included in sketch map. Include drawings, photographs, etc. on additional pages.

**Indicate part of  
section included in  
sketch map.**


A 4x4 grid map with cardinal directions N, S, E, W and a scale bar.

**Notes:**

**THIS IS PROBABLY THE ONE MOST IMPORTANT PART OF THIS DATA FORM!**

***Please Attach a copy of a topographic map with the site marked on it.***

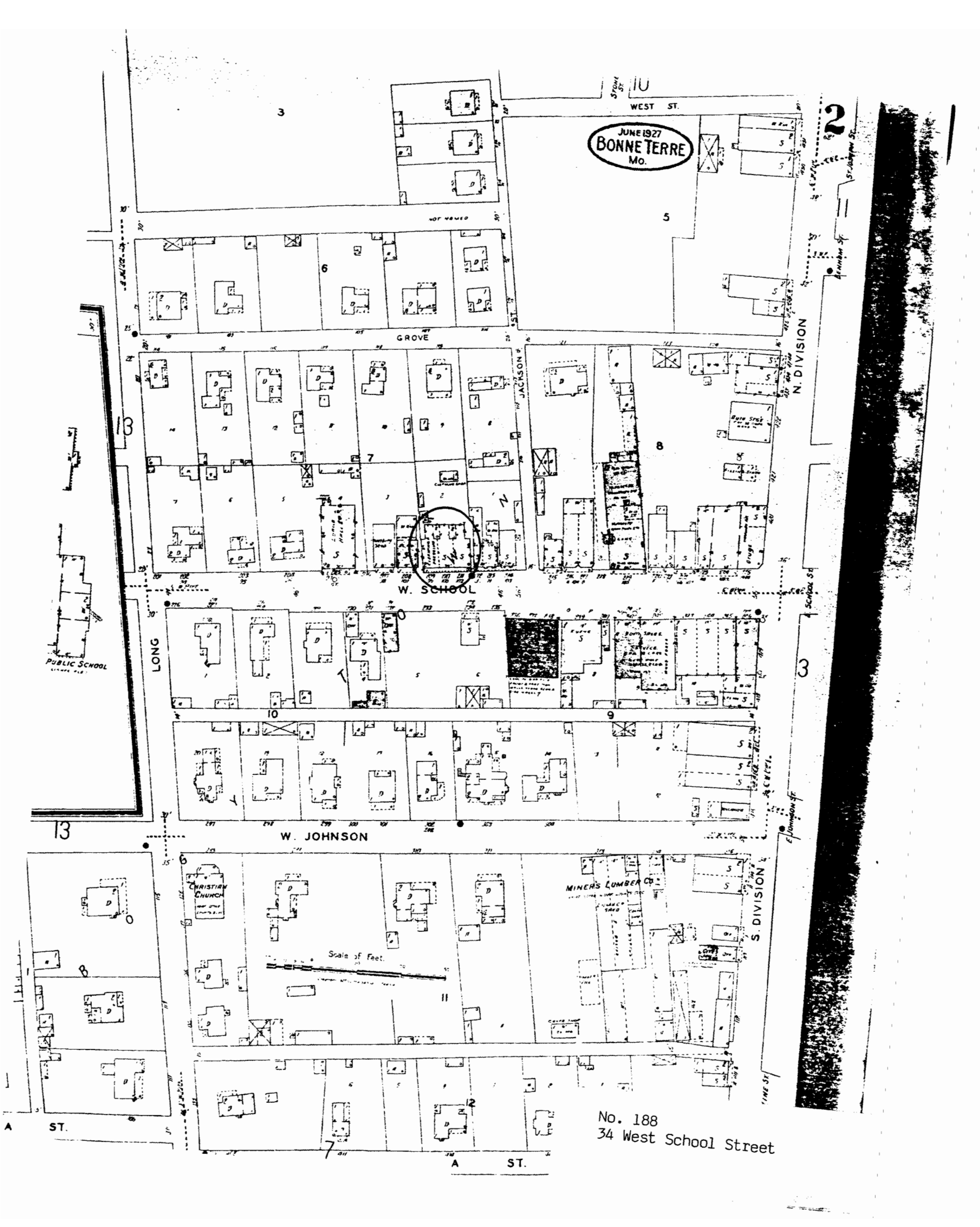
Property # 188/ 34 W. School Street

42. Architectural Description: 2 story brick, 3 bay, rectangular plan, commercial building built ca. 1900. The building has three storefronts which are separated by white glazed brick pilasters and a cornice of white glazed soldier course brick. The central storefront has a recessed entrance with original glass light and frame door, original wood frame storefront windows, brick bulkhead, and added metal awning. Both the left and right storefronts have recessed entrances with ca. 1980 glass light and metal frame entrance doors and metal frame storefront windows. On the second floor of the main facade are paired windows which have been covered with plywood with white glazed brick lintels and concrete corner blocks. Above the windows is a stringcourse of white glazed brick. At the roofline is a brick parapet with two rows of green glazed brick in the center bay and two rows of white glazed brick at either end bay. Also at the roofline of the center bay is concrete inset panel inscribed with "W." The side and rear facade windows have been covered with plywood or bricked. At the rear facade are three original glass light and frame doors with transoms which have been covered with plywood.

43. History and Significance: This building was constructed ca. 1900 and despite its alterations retains much of its original form and plan.

44. Description of Environment and Outbuildings: The commercial building located at 34 W. School Street is sited on a rectangular urban lot in a commercial area.

45. Sources of Information: Sanborn maps.



JUNE 1927  
BONNETTERRE  
MO.

NOT NAMED

GROVE

W. SCHOOL

W. JOHNSON

CHRISTY CHURCH

MINERS LUMBER CO.

Scale of Feet.

No. 188  
34 West School Street





# MISSOURI OFFICE OF HISTORIC PRESERVATION

## ARCHITECTURAL/HISTORIC INVENTORY SURVEY FORM

1. NO. 189		4. PRESENT LOCAL NAME(S) OR DESIGNATION(S)		1. NO. 189	
2. COUNTY St. Francois		5. OTHER NAME(S)			2. COUNTY St. Francois
3. LOCATION OF NEGATIVES					
6. SPECIFIC LEGAL LOCATION TOWNSHIP _____ RANGE _____ SECTION _____ IF CITY OR TOWN, STREET ADDRESS 35-37 School Street West		16. THEMATIC CATEGORY Commerce		4. PRESENT LOCAL NAME(S) OR DESIGNATION(S) 35-37 School Street West	
7. CITY OR TOWN IF RURAL, VICINITY Bonne Terre		17. DATE(S) OR PERIOD ca. 1930			
8. DESCRIPTION OF LOCATION		18. STYLE OR DESIGN Spanish/Tudor Influences			
		19. ARCHITECT OR ENGINEER		30. FOUNDATION MATERIAL Concrete	
		20. CONTRACTOR OR BUILDER			
		21. ORIGINAL USE, IF APPARENT Commercial			
		22. PRESENT USE Vacant		31. WALL CONSTRUCTION Brick	
		23. OWNERSHIP PUBLIC ( ) PRIVATE (X)			
		24. OWNER'S NAME AND ADDRESS IF KNOWN House Brothers same			
9. COORDINATES UTM LAT _____ LONG _____		25. OPEN TO PUBLIC? YES ( ) NO (X)		32. ROOF TYPE AND MATERIAL Flat/Rolled	
10. SITE ( ) STRUCTURE ( ) BUILDING (X) OBJECT ( )		26. LOCAL CONTACT PERSON OR ORGANIZATION			
11. ON NATIONAL REGISTER? YES ( ) NO ( )		27. OTHER SURVEYS IN WHICH INCLUDED			
12. IS IT ELIGIBLE? YES ( ) NO ( )				33. NO. OF BAYS FRONT 4 SIDE N/A	
13. PART OF ESTAB. HIST. DISTRICT? YES ( ) NO ( )					
14. DISTRICT POTENTIAL? YES ( ) NO ( )					
15. NAME OF ESTABLISHED DISTRICT				34. WALL TREATMENT Stretcher Bond Brick	
42. FURTHER DESCRIPTION OF IMPORTANT FEATURES				35. PLAN SHAPE Rectangular	
43. HISTORY AND SIGNIFICANCE				36. CHANGES (EXPLAIN IN NO. 42) ADDITION ( ) ALTERED ( ) MOVED ( )	
44. DESCRIPTION OF ENVIRONMENT AND OUTBUILDINGS				37. CONDITION INTERIOR Fair EXTERIOR Good	
45. SOURCES OF INFORMATION		46. PREPARED BY Thomason and Assoc.		38. PRESERVATION UNDERWAY? YES ( ) NO (X)	
		47. ORGANIZATION			
		48. DATE 8/89			
RETURN THIS FORM WHEN COMPLETED TO: OFFICE OF HISTORIC PRESERVATION P.O. BOX 176 JEFFERSON CITY, MISSOURI 65102 PH. 314-751-5365		49. REVISION DATE(S)		5. OTHER NAME(S)	
IF ADDITIONAL SPACE IS NEEDED, ATTACH SEPARATE SHEET(S) TO THIS FORM				6. TOWNSHIP	
				RANGE	
				SECTION	

RETURN THIS FORM WHEN COMPLETED TO: OFFICE OF HISTORIC PRESERVATION  
P.O. BOX 176  
JEFFERSON CITY, MISSOURI 65102  
PH. 314-751-5365

IF ADDITIONAL SPACE IS NEEDED, ATTACH SEPARATE SHEET(S) TO THIS FORM

Site No. \_\_\_\_\_

Indicate the chief topographical features, such as streams and elevations. Also indicate houses and roads. Indicate the site location by enclosing the site area with dotted line. Note scale of map and portion of section included in sketch map. Include drawings, photographs, etc. on additional pages.

**Indicate part of section included in sketch map.**


A 4x4 grid map. The grid is composed of 16 squares. The cardinal directions are labeled: 'N' at the top center, 'S' at the bottom center, 'E' on the right side, and 'W' on the left side. A scale bar is located on the left side, consisting of a vertical line with three horizontal tick marks, indicating a scale of 1, 2, and 3 units.

**Notes:**

**THIS IS PROBABLY THE ONE MOST IMPORTANT PART OF THIS DATA FORM!**

***Please Attach a copy of a topographic map with the site marked on it.***

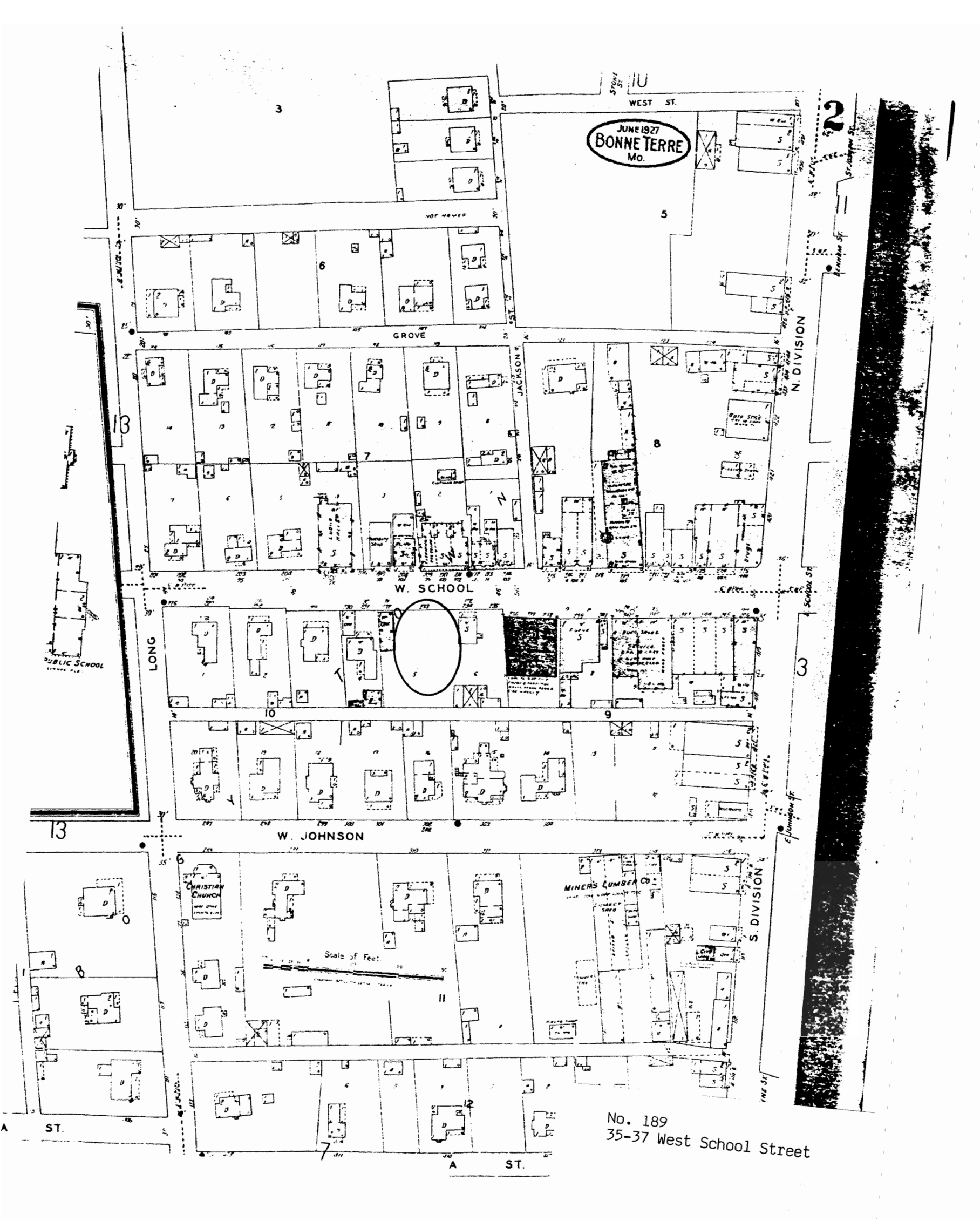
Property # 189/ 35-37 W. School Street

42. Architectural Description: 2 story brick, 4 bay, rectangular plan commercial building constructed ca. 1930. The building is a mixture of Spanish and Tudor elements with brick, granite stone veneer, glazed brick, and terra cotta panels all utilized on the main facade. The building has two separate storefronts with the east storefront having enclosed or altered ight glass and frame door and 3 light transom. The doors are flanked and separated by rounded stone veneer piers with rectangular concrete capitals. Above the transoms are lintels with glazed soldier course bricks and floral terra cotta capitals. The flanking display windows have original copper muntin bars and rest on stone bulkheads and brick sills. Above the storefronts are lintels with glazed soldier course bricks and floral and diamond design terra cotta panels. On the western stone pier is a terra cotta glazed panel of a 18th century sailing ship. Second story window openings are rectangular with sailor course lintels. The original windows have been replaced with 1/1 light modern metal sash. The upper facade has randomly placed terra cotta panels and inset stones. At the roofline is a stepped parapet with an urn and scrolled volutes.

43. History and Significance: This commercial building was constructed ca. 1930 and is one of the most interesting designs in the downtown area. The architect and builder are unknown but its contrasting use of materials and designs are unique in the commercial area.

44. Description of Environment and Outbuildings: The building is located in the downtown commercial section of Bonne Terre.

45. Sources of Information: Visual inspection.







# MISSOURI OFFICE OF HISTORIC PRESERVATION

## ARCHITECTURAL/HISTORIC INVENTORY SURVEY FORM

SFA3001-234

1. NO. 190		4. PRESENT LOCAL NAME(S) OR DESIGNATION(S)		1. NO. 190
2. COUNTY St. Francois		5. OTHER NAME(S)		
3. LOCATION OF NEGATIVES				2. COUNTY St. Francois
6. SPECIFIC LEGAL LOCATION TOWNSHIP _____ RANGE _____ SECTION _____ IF CITY OR TOWN, STREET ADDRESS 41 School Street West		16. THEMATIC CATEGORY Commerce		
7. CITY OR TOWN IF RURAL, VICINITY Bonne Terre		17. DATE(S) OR PERIOD ca. 1900		4. PRESENT LOCAL NAME(S) OR DESIGNATION(S) 41 School Street West
8. DESCRIPTION OF LOCATION		18. STYLE OR DESIGN Romanesque Influence		
		19. ARCHITECT OR ENGINEER		5. OTHER NAME(S)
		20. CONTRACTOR OR BUILDER		
		21. ORIGINAL USE, IF APPARENT Commercial		6. TOWNSHIP
		22. PRESENT USE Vacant		
		23. OWNERSHIP PUBLIC ( ) PRIVATE (X)		RANGE
		24. OWNER'S NAME AND ADDRESS IF KNOWN Not of Record		
9. COORDINATES UTM LAT _____ LONG _____		25. OPEN TO PUBLIC? YES ( ) NO (X)		SECTION
10. SITE ( ) STRUCTURE ( ) BUILDING (X) OBJECT ( )		26. LOCAL CONTACT PERSON OR ORGANIZATION		
11. ON NATIONAL REGISTER? YES ( ) NO ( )		27. OTHER SURVEYS IN WHICH INCLUDED		
12. IS IT ELIGIBLE? YES ( ) NO ( )				
13. PART OF ESTAB. HIST. DISTRICT? YES ( ) NO ( )				
14. DISTRICT POTENTIAL? YES ( ) NO ( )				
15. NAME OF ESTABLISHED DISTRICT				
42. FURTHER DESCRIPTION OF IMPORTANT FEATURES		<div style="border: 2px solid black; padding: 20px; width: 100%;">             PHOTO MUST  BE PROVIDED           </div>		
43. HISTORY AND SIGNIFICANCE				
44. DESCRIPTION OF ENVIRONMENT AND OUTBUILDINGS				
45. SOURCES OF INFORMATION		46. PREPARED BY Thomason and Assoc.		
		47. ORGANIZATION		
		48. DATE 8/89		49. REVISION DATE(S)

RETURN THIS FORM WHEN COMPLETED TO: OFFICE OF HISTORIC PRESERVATION  
P.O. BOX 176  
JEFFERSON CITY, MISSOURI 65102  
PH. 314-751-5365

IF ADDITIONAL SPACE IS NEEDED, ATTACH  
SEPARATE SHEET(S) TO THIS FORM

Site No. \_\_\_\_\_

Indicate the chief topographical features, such as streams and elevations. Also indicate houses and roads. Indicate the site location by enclosing the site area with dotted line. Note scale of map and portion of section included in sketch map. Include drawings, photographs, etc. on additional pages.


**Notes:**

***Please Attach a copy of a topographic map with the site marked on it.***

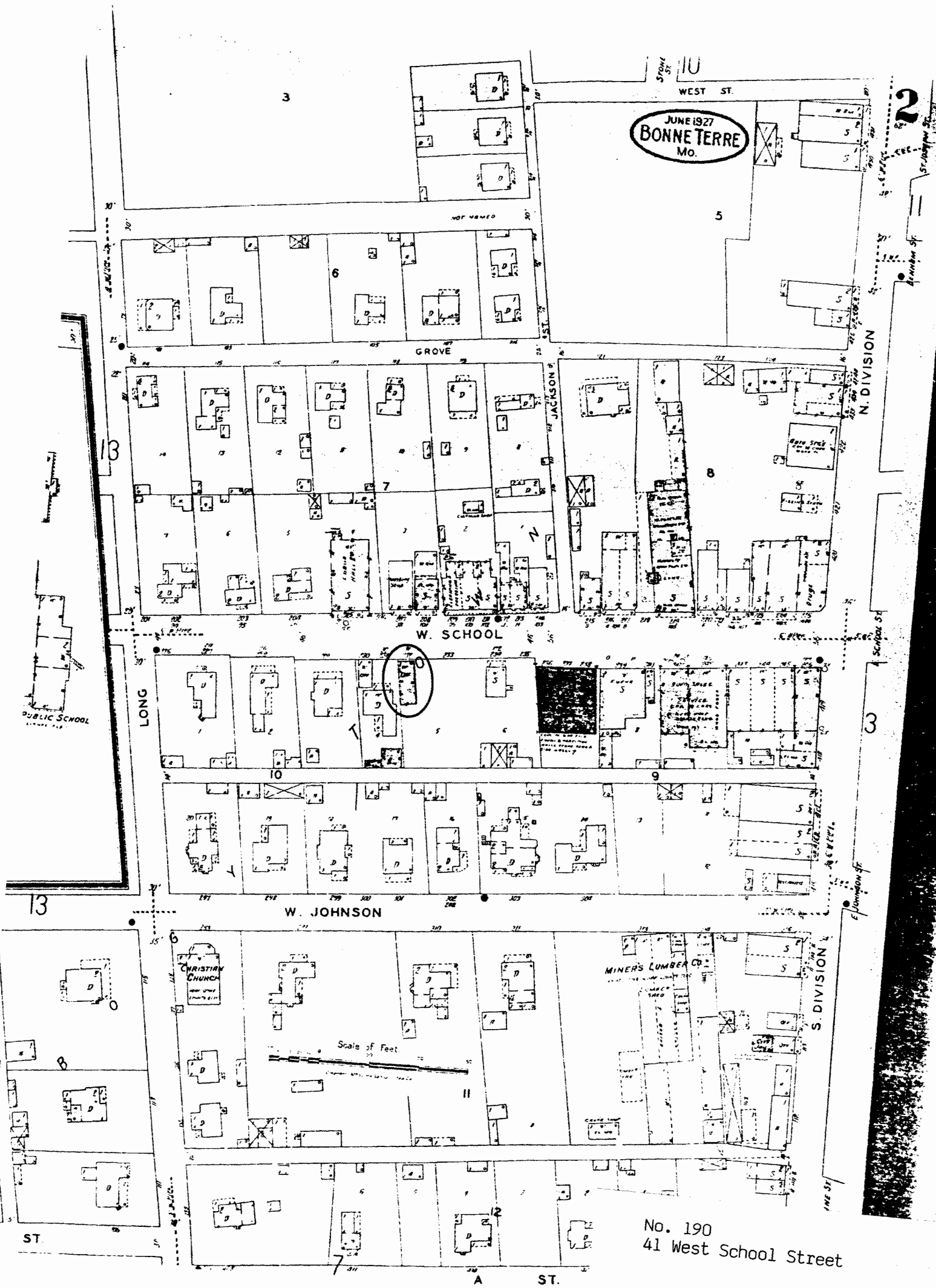
Property # 190/ 41 W. School Street

42. Architectural Description: 1 story stone, 2 bay, gable front commercial building constructed ca. 1900. The building is of rock faced stone construction on a raised foundation with a concrete belt course dividing the foundation and main floor. The main entrance has an original single light glass and wood paneled door. Over the door is a single light rectangular transom. Windows are original 1/1 light rectangular wood sash. There are no window openings on the east facade and only two window openings on the west facade. The interior appears to have been remodeled in recent years.

43. History and Significance: This one-story stone building was constructed ca. 1900 and was occupied by grocery stores and various other businesses in the early 20th century. It is one of two intact stone buildings remaining on West School Street and has not been significantly altered.

44. Description of Environment and Outbuildings: The building located at 41 W. School Street is sited on a rectangular urban lot in a commercial area.

45. Sources of Information: Sanborn maps.



JUNE 1927  
BONNE TERRE  
MO.

2

13

PUBLIC SCHOOL

LONG

W. SCHOOL

N. DIVISION

3

W. JOHNSON

CHRISTIAN CHURCH

MINER'S LUMBER CO.

Scale of Feet

S. DIVISION

ST.

A ST.

No. 190  
41 West School Street





# MISSOURI OFFICE OF HISTORIC PRESERVATION

## ARCHITECTURAL/HISTORIC INVENTORY SURVEY FORM

1. NO. 191		4. PRESENT LOCAL NAME(S) OR DESIGNATION(S)		1. NO. 191	
2. COUNTY St. Francois		5. OTHER NAME(S)			2. COUNTY St. Francois
3. LOCATION OF NEGATIVES					
6. SPECIFIC LEGAL LOCATION TOWNSHIP _____ RANGE _____ SECTION _____ IF CITY OR TOWN, STREET ADDRESS 44 School Street West		16. THEMATIC CATEGORY Social		28. NO. OF STORIES 2.0	
7. CITY OR TOWN IF RURAL, VICINITY Bonne Terre		17. DATE(S) OR PERIOD 1909		29. BASEMENT? YES (X) NO ( ) Below Grade	
8. DESCRIPTION OF LOCATION		18. STYLE OR DESIGN Commercial Italianate		30. FOUNDATION MATERIAL Concrete	
		19. ARCHITECT OR ENGINEER		31. WALL CONSTRUCTION Brick	
		20. CONTRACTOR OR BUILDER		32. ROOF TYPE AND MATERIAL Flat/Rolled	
		21. ORIGINAL USE, IF APPARENT Commercial		33. NO. OF BAYS FRONT 3 SIDE 5	
		22. PRESENT USE Commercial		34. WALL TREATMENT Brick	
		23. OWNERSHIP PUBLIC ( ) PRIVATE (X)		35. PLAN SHAPE Rectangular	
		24. OWNER'S NAME AND ADDRESS IF KNOWN Rising Star Lodge, c/o H. Reynolds same		36. CHANGES (EXPLAIN IN NO. 42) ADDITION ( ) ALTERED ( ) MOVED ( )	
9. COORDINATES UTM LAT LONG		25. OPEN TO PUBLIC? YES ( ) NO (X)		37. CONDITION INTERIOR EXTERIOR Good	
10. SITE ( ) STRUCTURE ( ) BUILDING (X) OBJECT ( )		26. LOCAL CONTACT PERSON OR ORGANIZATION		38. PRESERVATION UNDERWAY? YES ( ) NO (X)	
11. ON NATIONAL REGISTER? YES ( ) NO ( )		27. OTHER SURVEYS IN WHICH INCLUDED		39. ENDANGERED? BY WHAT? YES ( ) NO (X)	
12. IS IT ELIGIBLE? YES ( ) NO ( )				40. VISIBLE FROM PUBLIC ROAD? YES (X) NO ( )	
13. PART OF ESTAB. HIST. DISTRICT? YES ( ) NO ( )				41. DISTANCE FROM AND FRONTAGE ON ROAD	
14. DISTRICT POTENTIAL? YES ( ) NO ( )					
15. NAME OF ESTABLISHED DISTRICT					
42. FURTHER DESCRIPTION OF IMPORTANT FEATURES				5. OTHER NAME(S)	
43. HISTORY AND SIGNIFICANCE				6. TOWNSHIP	
44. DESCRIPTION OF ENVIRONMENT AND OUTBUILDINGS				RANGE	
45. SOURCES OF INFORMATION				SECTION	
46. PREPARED BY Thomason and Assoc.					
47. ORGANIZATION					
48. DATE 8/89					
49. REVISION DATE(S)					

RETURN THIS FORM WHEN COMPLETED TO: OFFICE OF HISTORIC PRESERVATION  
P.O. BOX 176  
JEFFERSON CITY, MISSOURI 65102  
PH. 314-751-5365

IF ADDITIONAL SPACE IS NEEDED, ATTACH  
SEPARATE SHEET(S) TO THIS FORM

Site No. \_\_\_\_\_

Indicate the chief topographical features, such as streams and elevations. Also indicate houses and roads. Indicate the site location by enclosing the site area with dotted line. Note scale of map and portion of section included in sketch map. Include drawings, photographs, etc. on additional pages.


**Notes:**

***Please Attach*** a copy of a topographic map with the site marked on it.

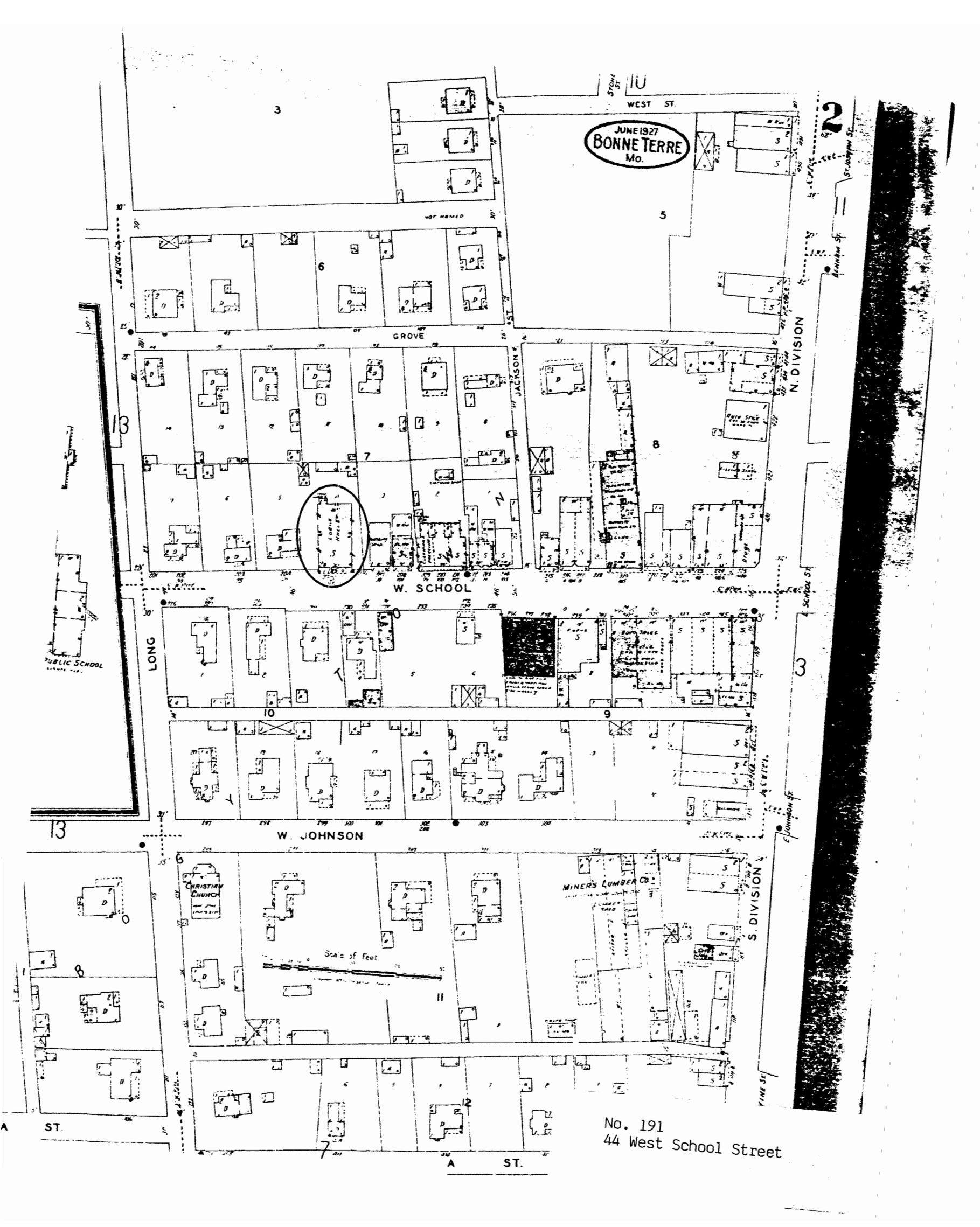
Property # 191/ 44 W. School Street

42. Architectural Description: 2 story brick, 3 bay, rectangular plan commercial building built 1909. At the roofline of the main facade is a corbelled brick cornice of yellow brick, a glazed brick stringcourse and a rectangular recessed panel inset with a concrete datestone inscribed with "I.O.O.F. 1909." On the first floor of the main facade is an original cast iron storefront with frame bulkhead, fixed wood frame storefront windows and transom. The entrance door is original glass light and frame. Also on the main facade is a secondary entrance door of glass light and frame with an arched blind transom with brick surround and yellow brick keystone. On the second story of the main facade are three windows which were originally 1/1 light rectangular wood sash but are now covered with plywood. The windows have the same arched blind transoms with brick surrounds and yellow brick keystones. Windows on the side facades are 1/1 and 2/2 light rectangular wood sash with brick relief arching.

43. History and Significance: Built in 1909, this two-story brick building was constructed as an Odd Fellows Hall. The building is one of the least altered commercial buildings on School Street and retains its original design and character. The building served as a lodge hall for most of the 20th century and is significant for its role in local social history.

44. Description of Environment and Outbuildings: The building located at 44 W. School Street is sited on a rectangular urban lot in a commercial area.

45. Sources of Information: Datestone and Sanborn maps.



JUNE 1927  
BONNE TERRE  
Mo.

Scale of Feet.

No. 191  
44 West School Street





# MISSOURI OFFICE OF HISTORIC PRESERVATION

## ARCHITECTURAL/HISTORIC INVENTORY SURVEY FORM

1. NO. 192		4. PRESENT LOCAL NAME(S) OR DESIGNATION(S)		1. NO. 192	
2. COUNTY St. Francois		5. OTHER NAME(S)			2. COUNTY St. Francois
3. LOCATION OF NEGATIVES					
6. SPECIFIC LEGAL LOCATION TOWNSHIP _____ RANGE _____ SECTION _____ IF CITY OR TOWN, STREET ADDRESS 9 Shepard Street		16. THEMATIC CATEGORY		28. NO. OF STORIES 1.5	
7. CITY OR TOWN IF RURAL, VICINITY Bonne Terre		17. DATE(S) OR PERIOD ca. 1920		29. BASEMENT? YES (X) NO ( ) Below Grade	
8. DESCRIPTION OF LOCATION		18. STYLE OR DESIGN Bungalow		30. FOUNDATION MATERIAL Stuccoed Stone	
		19. ARCHITECT OR ENGINEER		31. WALL CONSTRUCTION Wood Frame	
		20. CONTRACTOR OR BUILDER		32. ROOF TYPE AND MATERIAL Gable/Composition	
		21. ORIGINAL USE, IF APPARENT Residence		33. NO. OF BAYS FRONT 3 SIDE 4	
		22. PRESENT USE Residence		34. WALL TREATMENT Aluminum Siding	
		23. OWNERSHIP PUBLIC ( ) PRIVATE (X)		35. PLAN SHAPE Gable Front	
		24. OWNER'S NAME AND ADDRESS IF KNOWN Lena M. Thurman same		36. CHANGES (EXPLAIN IN NO. 42) ADDITION ( ) ALTERED ( ) MOVED ( )	
9. COORDINATES UTM LAT _____ LONG _____		25. OPEN TO PUBLIC? YES ( ) NO (X)		37. CONDITION INTERIOR _____ EXTERIOR Good	
10. SITE ( ) STRUCTURE ( ) BUILDING (X) OBJECT ( )		26. LOCAL CONTACT PERSON OR ORGANIZATION		38. PRESERVATION UNDERWAY? YES ( ) NO (X)	
11. ON NATIONAL REGISTER? YES ( ) NO ( )		27. OTHER SURVEYS IN WHICH INCLUDED		39. ENDANGERED? BY WHAT? YES ( ) NO (X)	
12. IS IT ELIGIBLE? YES ( ) NO ( )				40. VISIBLE FROM PUBLIC ROAD? YES (X) NO ( )	
13. PART OF ESTAB. HIST. DISTRICT? YES ( ) NO ( )				41. DISTANCE FROM AND FRONTAGE ON ROAD	
14. DISTRICT POTENTIAL? YES ( ) NO ( )					
15. NAME OF ESTABLISHED DISTRICT					
42. FURTHER DESCRIPTION OF IMPORTANT FEATURES				5. OTHER NAME(S)	
43. HISTORY AND SIGNIFICANCE				6. TOWNSHIP	
44. DESCRIPTION OF ENVIRONMENT AND OUTBUILDINGS				RANGE	
45. SOURCES OF INFORMATION		46. PREPARED BY Thomason and Assoc.		SECTION	
		47. ORGANIZATION			
RETURN THIS FORM WHEN COMPLETED TO: OFFICE OF HISTORIC PRESERVATION P.O. BOX 176 JEFFERSON CITY, MISSOURI 65102 PH. 314-751-5365		48. DATE 8/89		49. REVISION DATE(S)	
IF ADDITIONAL SPACE IS NEEDED, ATTACH SEPARATE SHEET(S) TO THIS FORM					



Property # 192/ 9 Shepard Street

42. Architectural Description: 1 1/2 story frame, 3 bay, cross gable, Bungalow residence built ca. 1920. The house has a stone foundation, gable roof with composition shingles, exterior brick chimney, and aluminum siding. At the roofline are wide bracketed eaves. On the main facade is a full width porch with chamfered corner piers of stone with square wood posts and wood balustrade with square balusters. The main entrance door is original glass light and wood frame. Windows are 4/1 vertical light wood sash. At the side facades are projecting gable front bays with shingled gable fields.

43. History and Significance: Built ca. 1920, this residence is a good example of the Bungalow style.

44. Description of Environment and Outbuildings: The residence located at 9 Shepard Street is sited on a rectangular urban lot in a residential area.

45. Sources of information: Sanborn maps.



No. 192  
9 Shepard Street





# MISSOURI OFFICE OF HISTORIC PRESERVATION

## ARCHITECTURAL/HISTORIC INVENTORY SURVEY FORM

1. NO. 193		4. PRESENT LOCAL NAME(S) OR DESIGNATION(S)		1. NO. 193	
2. COUNTY St. Francois		5. OTHER NAME(S)			2. COUNTY St. Francois
3. LOCATION OF NEGATIVES					
6. SPECIFIC LEGAL LOCATION TOWNSHIP _____ RANGE _____ SECTION _____ IF CITY OR TOWN, STREET ADDRESS 113 Shepard Street		16. THEMATIC CATEGORY		4. PRESENT LOCAL NAME(S) OR DESIGNATION(S) 113 Shepard Street	
7. CITY OR TOWN IF RURAL, VICINITY Bonne Terre		17. DATE(S) OR PERIOD ca. 1920			
8. DESCRIPTION OF LOCATION		18. STYLE OR DESIGN Bungalow			
		19. ARCHITECT OR ENGINEER		3. NO. OF STORIES 1.0	
		20. CONTRACTOR OR BUILDER			
		21. ORIGINAL USE, IF APPARENT Residence			
		22. PRESENT USE Residence		29. BASEMENT? YES ( ) NO (X)	
		23. OWNERSHIP PUBLIC ( ) PRIVATE (X)			
		24. OWNER'S NAME AND ADDRESS IF KNOWN Barbara Jennings same			
9. COORDINATES UTM LAT LONG		25. OPEN TO PUBLIC? YES ( ) NO (X)		30. FOUNDATION MATERIAL Concrete	
10. SITE ( ) STRUCTURE ( ) BUILDING (X) OBJECT ( )		26. LOCAL CONTACT PERSON OR ORGANIZATION			
11. ON NATIONAL REGISTER? YES ( ) NO ( )		27. OTHER SURVEYS IN WHICH INCLUDED			
12. IS IT ELIGIBLE? YES ( ) NO ( )				31. WALL CONSTRUCTION Wood Frame	
13. PART OF ESTAB. HIST. DISTRICT? YES ( ) NO ( )					
14. DISTRICT POTENTIAL? YES ( ) NO ( )					
15. NAME OF ESTABLISHED DISTRICT				32. ROOF TYPE AND MATERIAL Gable/Composition	
42. FURTHER DESCRIPTION OF IMPORTANT FEATURES				33. NO. OF BAYS FRONT 3 SIDE 4	
43. HISTORY AND SIGNIFICANCE				34. WALL TREATMENT Shiplap Siding	
44. DESCRIPTION OF ENVIRONMENT AND OUTBUILDINGS				35. PLAN SHAPE Gable Front	
45. SOURCES OF INFORMATION		46. PREPARED BY Thomason and Assoc.		5. OTHER NAME(S)	
		47. ORGANIZATION			
		48. DATE 8/89			
RETURN THIS FORM WHEN COMPLETED TO: OFFICE OF HISTORIC PRESERVATION P.O. BOX 176 JEFFERSON CITY, MISSOURI 65102 PH. 314-751-5365		49. REVISION DATE(S)		6. TOWNSHIP RANGE SECTION	
IF ADDITIONAL SPACE IS NEEDED, ATTACH SEPARATE SHEET(S) TO THIS FORM					

PHOTO  
MUST  
BE  
PROVIDED

Site No. \_\_\_\_\_

Section \_\_\_\_\_ Township \_\_\_\_\_ Range \_\_\_\_\_

Indicate part of section included in sketch map.


A 4x4 grid map with cardinal directions N, S, E, W and a scale bar.

**THIS IS PROBABLY THE ONE MOST IMPORTANT PART OF THIS DATA FORM!**

***Please Attach a copy of a topographic map with the site marked on it.***

Property # 193/ 113 Shepard Street

42. Architectural Description: 1 story frame, 3 bay, gable front Bungalow built ca. 1920. The house has a concrete foundation, gable roof with composition shingles, exterior and interior brick chimneys, and shiplap siding. On the main (E) facade is a 1 story porch with tapered frame posts on concrete and stucco piers. The main entrance has a multi-light glass and frame door. Windows are 6/1 rectangular wood sash. The eaves have exposed rafters and knee brace brackets.

43. History and Significance: Built ca. 1920, this residence is a good example of the Bungalow style.

44. Description of Environment and Outbuildings: The residence located at 113 Shepard Street is sited on a rectangular urban lot in a residential area at the corner of Shepard and Hill Streets. At the rear is a small greenhouse addition.

45. Sources of information: Sanborn maps.

JUNE 1927  
**BONNETERRE**  
 MO.



No. 193  
 113 Shepard Street





# MISSOURI OFFICE OF HISTORIC PRESERVATION

## ARCHITECTURAL/HISTORIC INVENTORY SURVEY FORM

1. NO. 194		4. PRESENT LOCAL NAME(S) OR DESIGNATION(S) Roberts Residence		1. NO. 194	
2. COUNTY St. Francois		5. OTHER NAME(S)			2. COUNTY St. Francois
3. LOCATION OF NEGATIVES					
6. SPECIFIC LEGAL LOCATION TOWNSHIP _____ RANGE _____ SECTION _____ IF CITY OR TOWN, STREET ADDRESS 411 South Spruce Street		16. THEMATIC CATEGORY		4. PRESENT LOCAL NAME(S) OR DESIGNATION(S) 411 S. Spruce Street	
7. CITY OR TOWN IF RURAL, VICINITY Bonne Terre		17. DATE(S) OR PERIOD ca. 1906			
8. DESCRIPTION OF LOCATION		18. STYLE OR DESIGN			
9. COORDINATES UTM LAT _____ LONG _____		19. ARCHITECT OR ENGINEER		3. FOUNDATION MATERIAL Stone/Rock Faced	
10. SITE ( ) STRUCTURE ( ) BUILDING (X) OBJECT ( )		20. CONTRACTOR OR BUILDER Mr. and Mrs. Daily Roberts			31. WALL CONSTRUCTION Wood Frame
11. ON NATIONAL REGISTER? YES ( ) NO ( )		21. ORIGINAL USE, IF APPARENT Residence			
12. IS IT ELIGIBLE? YES ( ) NO ( )		22. PRESENT USE Residence			
13. PART OF ESTAB. HIST. DISTRICT? YES ( ) NO ( )		23. OWNERSHIP PUBLIC ( ) PRIVATE (X)		32. ROOF TYPE AND MATERIAL Gable/Composition	
14. DISTRICT POTENTIAL? YES ( ) NO ( )		24. OWNER'S NAME AND ADDRESS IF KNOWN Don and Snookie Roberts 411 South Spruce Street			
15. NAME OF ESTABLISHED DISTRICT		25. OPEN TO PUBLIC? YES ( ) NO (X)			
42. FURTHER DESCRIPTION OF IMPORTANT FEATURES		26. LOCAL CONTACT PERSON OR ORGANIZATION		33. NO. OF BAYS FRONT 3 SIDE 2	
43. HISTORY AND SIGNIFICANCE		27. OTHER SURVEYS IN WHICH INCLUDED			
44. DESCRIPTION OF ENVIRONMENT AND OUTBUILDINGS		40. VISIBLE FROM PUBLIC ROAD? YES (X) NO ( )			
45. SOURCES OF INFORMATION		46. PREPARED BY Thomason and Assoc.		5. OTHER NAME(S)	
47. ORGANIZATION		48. DATE 8/89			
49. REVISION DATE(S)		6. TOWNSHIP			
RETURN THIS FORM WHEN COMPLETED TO: OFFICE OF HISTORIC PRESERVATION P.O. BOX 176 JEFFERSON CITY, MISSOURI 65102 PH. 314-751-5365		43. DATE		RANGE	
IF ADDITIONAL SPACE IS NEEDED, ATTACH SEPARATE SHEET(S) TO THIS FORM		49. REVISION DATE(S)			
		SECTION			

PHOTO  
MUST  
BE  
PROVIDED

Site No. \_\_\_\_\_

Indicate the chief topographical features, such as streams and elevations. Also indicate houses and roads. Indicate the site location by enclosing the site area with dotted line. Note scale of map and portion of section included in sketch map. Include drawings, photographs, etc. on additional pages.

Indicate part of  
section included in  
sketch map.


A 4x4 grid map with cardinal directions N, S, E, W and a scale bar.

**Notes:**

**THIS IS PROBABLY THE ONE MOST IMPORTANT PART OF THIS DATA FORM!**

***Please Attach a copy of a topographic map with the site marked on it.***

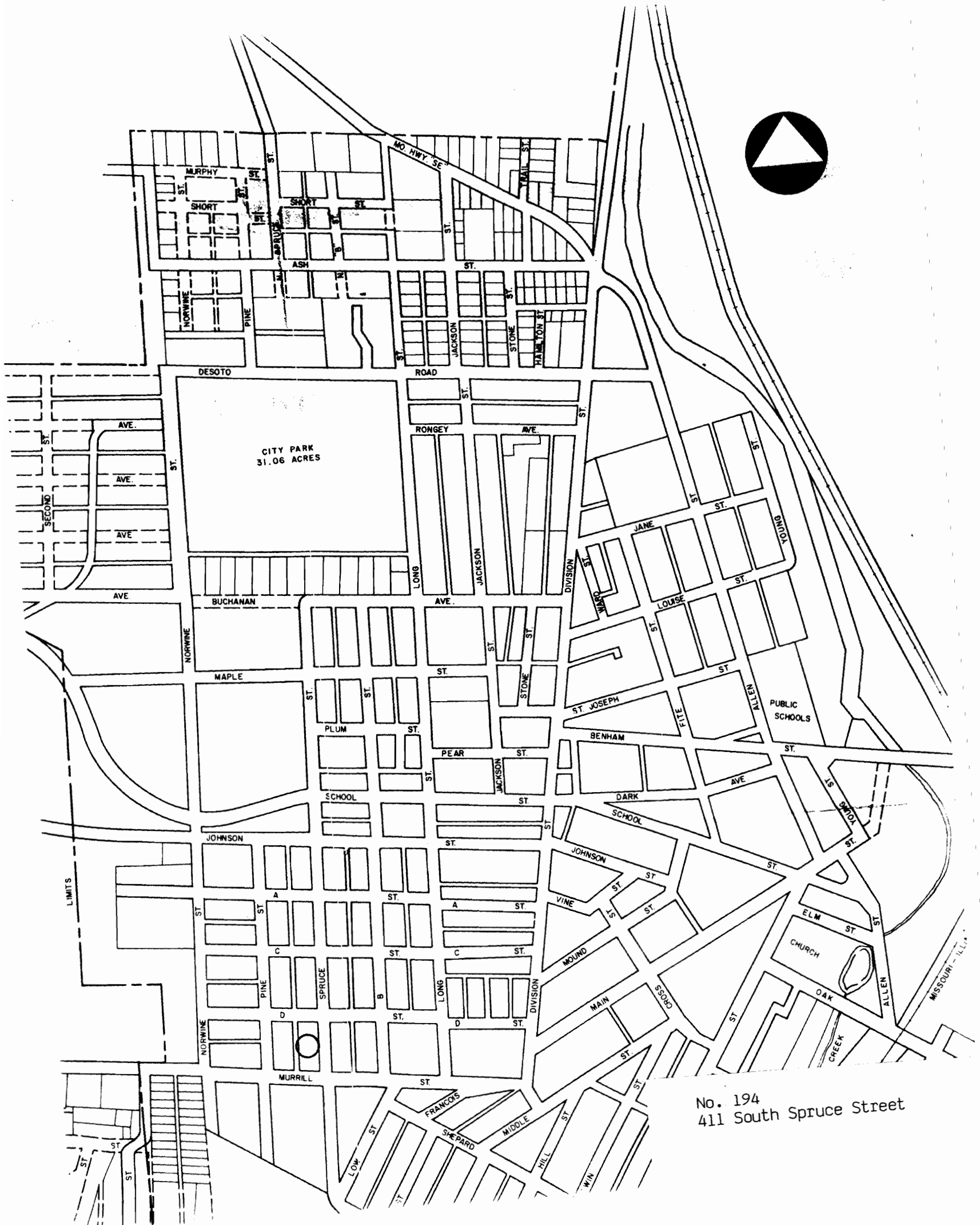
Property # 194/ 411 S. Spruce Street

42. Architectural Description: 2 story frame, 3 bay, residence built ca. 1906 in a gable front form. The house has a stone foundation, gable roof with composition shingles, interior brick chimneys, and asbestos exterior shingles. On the main (E) facade and north facade is a 1 story full width shed roof porch with Tuscan columns and a ca. 1980 railing with latic panels. The main entrance has an original multi-light glass and wood door and a small rectangular single light transom. Windows are original 1/1 light rectangular wood sash.

43. History and Significance: The property was purchased in May 1905 for \$300.00 by Daily M. and Margaret Roberts. Mr. and Mrs. Roberts built the house ca. 1906 and occupied the home until 1961. In 1962 Leo and Ruth Stegall purchased the property. The present owners, Don and Snookie Roberts, purchased the property in July 1976.

44. Description of Environment and Outbuildings: The residence located at 411 S. Spruce Street is sited on a rectangular urban lot in a residential area. At the rear is a ca. 1920 1 story frame, gable roof shed and a ca. 1920 1 story frame, gable roof garage.

45. Sources of information: Present owners.



No. 194  
411 South Spruce Street





# MISSOURI OFFICE OF HISTORIC PRESERVATION

## ARCHITECTURAL/HISTORIC INVENTORY SURVEY FORM

1. NO. 195		4. PRESENT LOCAL NAME(S) OR DESIGNATION(S)		1. NO. 195	2. COUNTY St. Francois
2. COUNTY St. Francois		5. OTHER NAME(S)			
3. LOCATION OF NEGATIVES					
6. SPECIFIC LEGAL LOCATION TOWNSHIP _____ RANGE _____ SECTION _____ IF CITY OR TOWN, STREET ADDRESS 507 South Spruce Street		16. THEMATIC CATEGORY		4. PRESENT LOCAL NAME(S) OR DESIGNATION(S) 507 S. Spruce Street	5. OTHER NAME(S)
7. CITY OR TOWN IF RURAL, VICINITY Bonne Terre		17. DATE(S) OR PERIOD ca. 1890			
8. DESCRIPTION OF LOCATION		18. STYLE OR DESIGN Italianate			
		19. ARCHITECT OR ENGINEER			
		20. CONTRACTOR OR BUILDER			
		21. ORIGINAL USE, IF APPARENT Residence			
		22. PRESENT USE Residence			
		23. OWNERSHIP PUBLIC ( ) PRIVATE (X)			
		24. OWNER'S NAME AND ADDRESS IF KNOWN Not of Record			
		25. OPEN TO PUBLIC? YES ( ) NO (X)			
9. COORDINATES UTM LAT _____ LONG _____		26. LOCAL CONTACT PERSON OR ORGANIZATION		6. TOWNSHIP	RANGE
10. SITE ( ) STRUCTURE ( ) BUILDING (X) OBJECT ( )		27. OTHER SURVEYS IN WHICH INCLUDED			
11. ON NATIONAL REGISTER? YES ( ) NO ( )		38. CHANGES ADDITION ( ) (EXPLAIN IN NO. 42) ALTERED (X) MOVED ( )			
12. IS IT ELIGIBLE? YES ( ) NO ( )		39. ENDANGERED? BY WHAT? YES ( ) NO (X)			
13. PART OF ESTAB. HIST. DISTRICT? YES ( ) NO ( )		40. VISIBLE FROM PUBLIC ROAD? YES (X) NO ( )			
14. DISTRICT POTENTIAL? YES ( ) NO ( )		41. DISTANCE FROM AND FRONTAGE ON ROAD			
15. NAME OF ESTABLISHED DISTRICT					
42. FURTHER DESCRIPTION OF IMPORTANT FEATURES		PHOTO MUST BE PROVIDED			
43. HISTORY AND SIGNIFICANCE					
44. DESCRIPTION OF ENVIRONMENT AND OUTBUILDINGS					
45. SOURCES OF INFORMATION		46. PREPARED BY Thomason and Assoc.			
		47. ORGANIZATION			
RETURN THIS FORM WHEN COMPLETED TO: OFFICE OF HISTORIC PRESERVATION P.O. BOX 176 JEFFERSON CITY, MISSOURI 65102 PH. 314-751-5365		48. DATE 8/89		SECTION	
IF ADDITIONAL SPACE IS NEEDED, ATTACH SEPARATE SHEET(S) TO THIS FORM		49. REVISION DATE(S)			

Site No. \_\_\_\_\_

Indicate the chief topographical features, such as streams and elevations. Also indicate houses and roads. Indicate the site location by enclosing the site area with dotted line. Note scale of map and portion of section included in sketch map. Include drawings, photographs, etc. on additional pages.


A 4x4 grid map with cardinal directions N, S, E, W and a scale bar.

**Notes:**

**THIS IS PROBABLY THE ONE MOST IMPORTANT PART OF THIS DATA FORM!**

***Please Attach a copy of a topographic map with the site marked on it.***

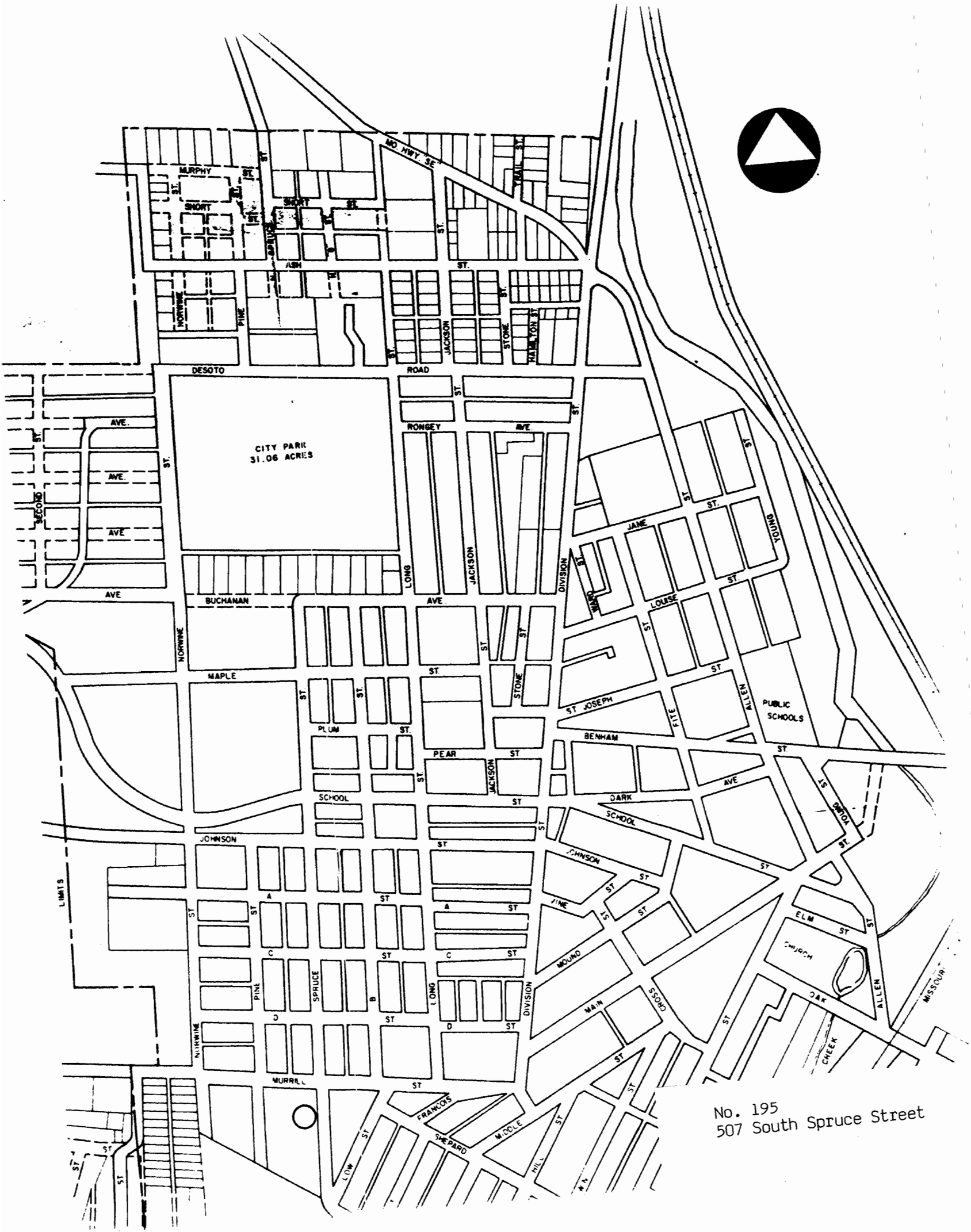
Property # 195/ 507 S. Spruce Street

42. Architectural Description: 1 story frame, 3 bay, rectangular plan, Italianate influenced residence built ca. 1890. The house has a stone foundation, hipped roof with asbestos shingles, interior brick chimneys, and exterior of asbestos shingles. On the main facade is a partial width shed roof porch with turned wood posts, milled corner brackets and wood railing. The main entrance door is multi-light glass and wood frame. Windows are 1/1 light rectangular wood sash. At the rear facade is a 1 story enclosed porch with shed roof, 4/4 and 6/6 light rectangular wood sash windows, and asbestos shingle exterior.

43. History and Significance: This residence is a good example of a late 19th century Italianate influenced residence.

44. Description of Environment and Outbuildings: The residence located at 507 S. Spruce Street is sited on a rectangular urban lot in a residential area. To the side is a ca. 1920 gable front frame garage with double multi-light glass and frame garage doors. At the rear is a frame shed.

45. Sources of information: Visual inspection.



No. 195  
507 South Spruce Street





# MISSOURI OFFICE OF HISTORIC PRESERVATION

## ARCHITECTURAL/HISTORIC INVENTORY SURVEY FORM

1. NO. 196		4. PRESENT LOCAL NAME(S) OR DESIGNATION(S)		1. NO. 106	
2. COUNTY St. Francois		5. OTHER NAME(S)			2. COUNTY St. Francois
3. LOCATION OF NEGATIVES					
6. SPECIFIC LEGAL LOCATION TOWNSHIP _____ RANGE _____ SECTION _____ IF CITY OR TOWN, STREET ADDRESS 215 Stone Street		16. THEMATIC CATEGORY		28. NO. OF STORIES 2.0	
7. CITY OR TOWN IF RURAL, VICINITY Bonne Terre		17. DATE(S) OR PERIOD ca. 1900		29. BASEMENT? YES (X) Below Grade NO ( )	
8. DESCRIPTION OF LOCATION		18. STYLE OR DESIGN I-House		30. FOUNDATION MATERIAL Stone/Random Course	
9. COORDINATES UTM LAT _____ LONG _____		19. ARCHITECT OR ENGINEER		31. WALL CONSTRUCTION Wood Frame	
10. SITE ( ) STRUCTURE ( ) BUILDING (X) OBJECT ( )		20. CONTRACTOR OR BUILDER		32. ROOF TYPE AND MATERIAL Gable/Composition	
11. ON NATIONAL REGISTER? YES ( ) NO ( )		21. ORIGINAL USE, IF APPARENT Residence		33. NO. OF BAYS FRONT 3 SIDE 3	
12. IS IT ELIGIBLE? YES ( ) NO ( )		22. PRESENT USE Residence		34. WALL TREATMENT Shiplap Siding	
13. PART OF ESTAB. HIST. DISTRICT? YES ( ) NO ( )		23. OWNERSHIP PUBLIC ( ) PRIVATE (X)		35. PLAN SHAPE Rect. w/ell	
14. DISTRICT POTENTIAL? YES ( ) NO ( )		24. OWNER'S NAME AND ADDRESS IF KNOWN Barry Boeckstiegel same		36. CHANGES ADDITION ( ) (EXPLAIN IN NO. 42) ALTERED ( ) MOVED ( )	
15. NAME OF ESTABLISHED DISTRICT		25. OPEN TO PUBLIC? YES ( ) NO (X)		37. CONDITION INTERIOR _____ EXTERIOR Good	
42. FURTHER DESCRIPTION OF IMPORTANT FEATURES		26. LOCAL CONTACT PERSON OR ORGANIZATION		38. PRESERVATION UNDERWAY? YES ( ) NO (X)	
43. HISTORY AND SIGNIFICANCE		27. OTHER SURVEYS IN WHICH INCLUDED		39. ENDANGERED? BY WHAT? YES ( ) NO (X)	
44. DESCRIPTION OF ENVIRONMENT AND OUTBUILDINGS		40. VISIBLE FROM PUBLIC ROAD? YES (X) NO ( )		41. DISTANCE FROM AND FRONTAGE ON ROAD	
45. SOURCES OF INFORMATION		46. PREPARED BY Thomason and Assoc.		5. OTHER NAME(S)	
RETURN THIS FORM WHEN COMPLETED TO: OFFICE OF HISTORIC PRESERVATION P.O. BOX 176 JEFFERSON CITY, MISSOURI 65102 PH. 314-751-5365		47. ORGANIZATION			6. TOWNSHIP
IF ADDITIONAL SPACE IS NEEDED, ATTACH SEPARATE SHEET(S) TO THIS FORM		48. DATE 8/89			
		49. REVISION DATE(S)		SECTION	

Site No. \_\_\_\_\_

Indicate the chief topographical features, such as streams and elevations. Also indicate houses and roads. Indicate the site location by enclosing the site area with dotted line. Note scale of map and portion of section included in sketch map. Include drawings, photographs, etc. on additional pages.

Indicate part of section included in sketch map.


A 4x4 grid map with cardinal directions N, S, E, W and a scale bar.

**Notes:**

**THIS IS PROBABLY THE ONE MOST IMPORTANT PART OF THIS DATA FORM!**

***Please Attach a copy of a topographic map with the site marked on it.***

Property # 196/ 215 Stone Street

42. Architectural Description: 2 story frame, 3 bay, I-House residence built ca. 1900. The house has a stone foundation, gable roof with composition shingles, and shiplap siding. On the main facade is a full width porch with a projecting gable front bay with wood shingles in the gable field. The porch has chamfered wood posts which rest on stuccoed piers and wood railing. The original entrance door is glass light and wood frame. Windows are 1/1 light rectangular wood sash with slight cornice. On the side facades are gable end bays with fishscale shingles in the gable fields. On the left side facade is a projecting polygonal bay with 1/1 light wood sash windows. At the rear is a rectangular ell with 1/1 light rectangular wood sash windows and enclosed porch.

43. History and Significance: This residence was built ca. 1900 and is a good example of an I-House of the turn of the century.

44. Description of Environment and Outbuildings: The residence located at 215 Stone Street is sited on a rectangular urban lot in a residential area at the corner of Stone, Rock and Jackson Streets. To the rear is a 1 story garage and shed with gable roof, metal siding, fixed light windows, and double wood frame doors.

45. Sources of information: Sanborn maps.

10

10 N. DIVISION

JUNE 1927  
BONNE TERRE  
Mo.

BONNE TERRE  
BASEBALL PARK

151

BONNE TERRE LUMBER CO.

AVON PL.

WARD (BEAR)

FITE

JANE

BUCHANAN AV.

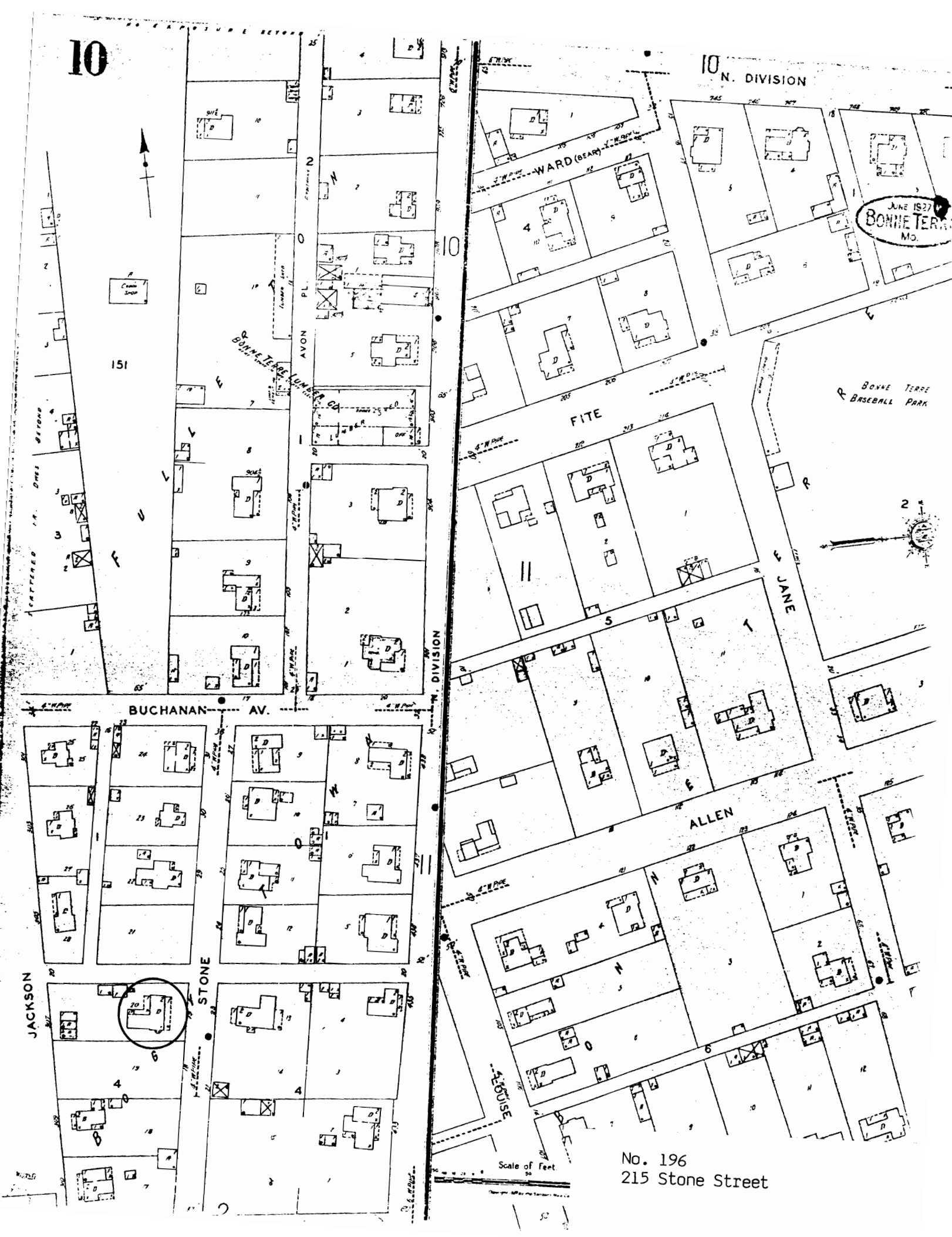
ALLEN

STONE

JACKSON

Scale of Feet

No. 196  
215 Stone Street







# MISSOURI OFFICE OF HISTORIC PRESERVATION

## ARCHITECTURAL/HISTORIC INVENTORY SURVEY FORM

1. NO. 197		4. PRESENT LOCAL NAME(S) OR DESIGNATION(S)		1. NO. 197	2. COUNTY St. Francois
2. COUNTY St. Francois		5. OTHER NAME(S)			
3. LOCATION OF NEGATIVES					
6. SPECIFIC LEGAL LOCATION TOWNSHIP _____ RANGE _____ SECTION _____ IF CITY OR TOWN, STREET ADDRESS 222 Stone Street		16. THEMATIC CATEGORY		4. PRESENT LOCAL NAME(S) OR DESIGNATION(S) 222 Stone Street	5. OTHER NAME(S)
7. CITY OR TOWN IF RURAL, VICINITY Bonne Terre		17. DATE(S) OR PERIOD ca. 1900			
8. DESCRIPTION OF LOCATION		18. STYLE OR DESIGN T-Plan			
		19. ARCHITECT OR ENGINEER			
		20. CONTRACTOR OR BUILDER			
		21. ORIGINAL USE, IF APPARENT Residence			
		22. PRESENT USE Residence			
		23. OWNERSHIP PUBLIC ( ) PRIVATE (X)			
		24. OWNER'S NAME AND ADDRESS IF KNOWN Ron Strauser same			
		25. OPEN TO PUBLIC? YES ( ) NO (X)			
9. COORDINATES UTM LAT _____ LONG _____		26. LOCAL CONTACT PERSON OR ORGANIZATION			
10. SITE ( ) STRUCTURE ( ) BUILDING (X) OBJECT ( )		27. OTHER SURVEYS IN WHICH INCLUDED			
11. ON NATIONAL REGISTER? YES ( ) NO ( )		28. NO. OF STORIES 1.0			
12. IS IT ELIGIBLE? YES ( ) NO ( )		29. BASEMENT? YES (X) Below Grade NO ( )			
13. PART OF ESTAB. YES ( ) HIST. DISTRICT? NO ( )		30. FOUNDATION MATERIAL Stone/Even Course			
14. DISTRICT POTENTIAL? YES ( ) NO ( )		31. WALL CONSTRUCTION Wood Frame			
15. NAME OF ESTABLISHED DISTRICT		32. ROOF TYPE AND MATERIAL Hipped Gable/Composit			
42. FURTHER DESCRIPTION OF IMPORTANT FEATURES		33. NO. OF BAYS FRONT 3 SIDE 5			
		34. WALL TREATMENT Shiplap Siding			
		35. PLAN SHAPE T-Plan			
		36. CHANGES ADDITION (X) (EXPLAIN IN NO. 42) ALTERED ( ) To Rear MOVED ( )			
		37. CONDITION INTERIOR _____ EXTERIOR Good			
		38. PRESERVATION UNDERWAY? YES ( ) NO (X)			
		39. ENDANGERED? YES ( ) BY WHAT? NO (X)			
		40. VISIBLE FROM YES (X) PUBLIC ROAD? NO ( )			
		41. DISTANCE FROM AND FRONTAGE ON ROAD			
43. HISTORY AND SIGNIFICANCE		PHOTO MUST BE PROVIDED		6. TOWNSHIP	RANGE
44. DESCRIPTION OF ENVIRONMENT AND OUTBUILDINGS					
45. SOURCES OF INFORMATION		46. PREPARED BY Thomason and Assoc.			
		47. ORGANIZATION		SECTION	
RETURN THIS FORM WHEN COMPLETED TO: OFFICE OF HISTORIC PRESERVATION P.O. BOX 176 JEFFERSON CITY, MISSOURI 65102 PH. 314-751-5365		48. DATE 8/89			
IF ADDITIONAL SPACE IS NEEDED, ATTACH SEPARATE SHEET(S) TO THIS FORM		49. REVISION DATE(S)			

Site No. \_\_\_\_\_

Section \_\_\_\_\_ Township \_\_\_\_\_ Range \_\_\_\_\_

**N**


W

# E

**S**

**Notes:**

**THIS IS PROBABLY THE ONE MOST IMPORTANT PART OF THIS DATA FORM!**

***Please Attach a copy of a topographic map with the site marked on it.***

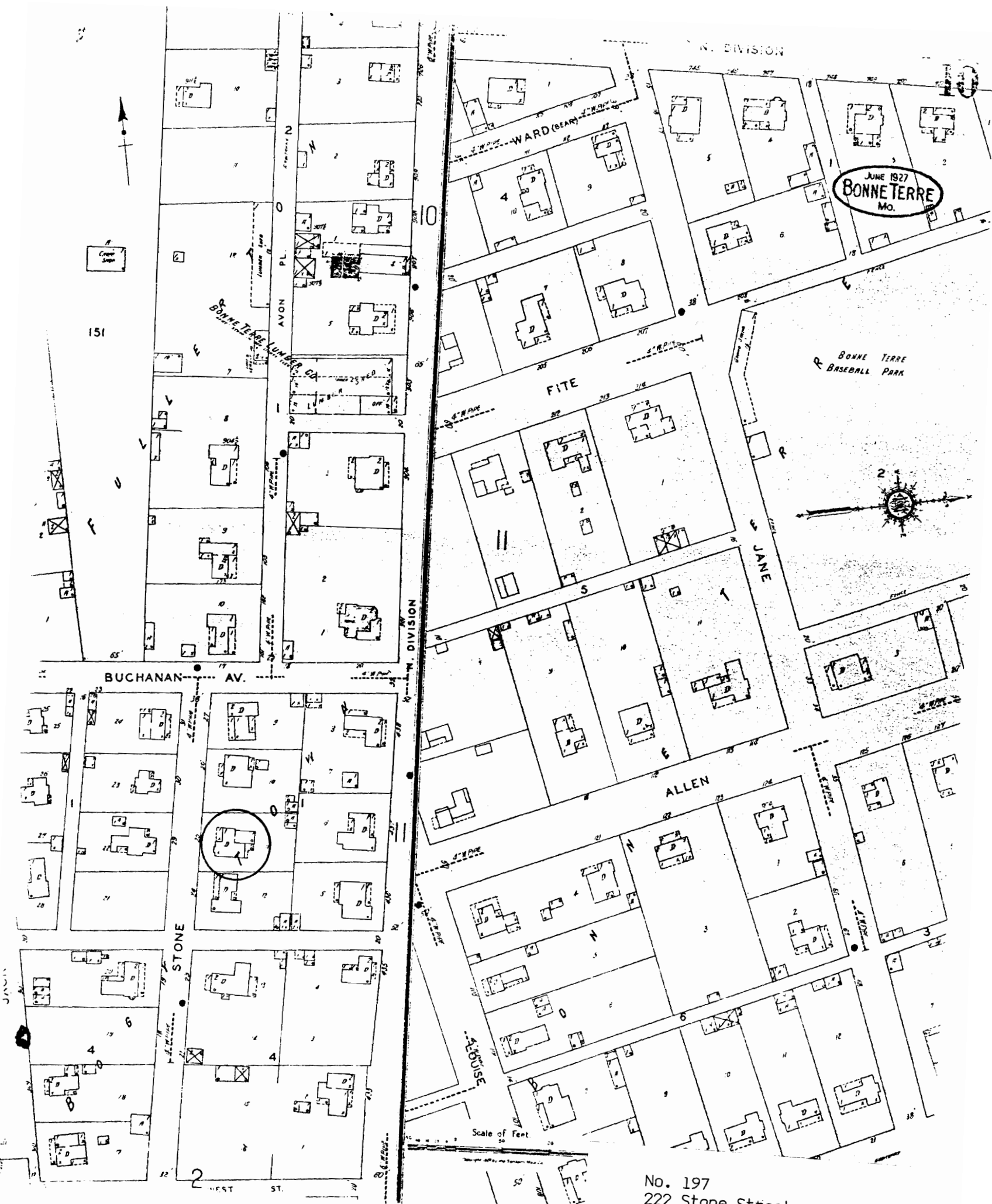
Property # 197/ 222 Stone Street

42. Architectural Description: 1 story frame, 3 bay, T-Plan residence built ca. 1900. The house has a stone foundation, hipped gable roof with composition shingles, interior brick chimneys, and shiplap siding. On the main facade is a shed roof porch with wood posts and railing. The main entrance doors are paneled wood. Windows are 2/2 light vertical wood sash. The projecting gable front bay has paired 2/2 vertical light wood sash windows and fishscale shingles in the gable field. The gable end bays on the side facades have fishscale shingles in the gable fields. Below the roofline is a band of vertical frame siding which continues on all facades. At the rear facade is an original 1 story frame section with shed roof, 2/2 vertical light wood sash windows and shiplap siding.

43. History and Significance: This residence is a good example of an early 20th century T-plan residence.

44. Description of Environment and Outbuildings: The residence located at 222 Stone Street is sited on a rectangular urban lot in a residential area.

45. Sources of information: Sanborn maps.



JUNE 1927  
BONNETERRE  
MO.

BONNE TERRE  
BASEBALL PARK



Scale of Feet

No. 197  
222 Stone Street





# MISSOURI OFFICE OF HISTORIC PRESERVATION

## ARCHITECTURAL/HISTORIC INVENTORY SURVEY FORM

1. NO. 198		4. PRESENT LOCAL NAME(S) OR DESIGNATION(S) Natatorium		1. NO. 198	
2. COUNTY St. Francois		5. OTHER NAME(S) Bathhouse/St. Joseph Lead Company			2. COUNTY St. Francois
3. LOCATION OF NEGATIVES					
6. SPECIFIC LEGAL LOCATION TOWNSHIP _____ RANGE _____ SECTION _____ IF CITY OR TOWN, STREET ADDRESS 10 Young Street		16. THEMATIC CATEGORY Industry		28. NO. OF STORIES 1.0	
7. CITY OR TOWN IF RURAL, VICINITY Bonne Terre		17. DATE(S) OR PERIOD ca. 1890			29. BASEMENT? YES ( ) NO (X)
8. DESCRIPTION OF LOCATION		18. STYLE OR DESIGN 19th century vernacular			
		19. ARCHITECT OR ENGINEER		31. WALL CONSTRUCTION Wood Frame	
		20. CONTRACTOR OR BUILDER			32. ROOF TYPE AND MATERIAL Gable/Composition
		21. ORIGINAL USE, IF APPARENT Bathhouse/Library			
		22. PRESENT USE Vacant		34. WALL TREATMENT Weatherboard	
		23. OWNERSHIP PUBLIC ( ) PRIVATE (X)			35. PLAN SHAPE T-Plan
		24. OWNER'S NAME AND ADDRESS IF KNOWN Paul Williams same			
		25. OPEN TO PUBLIC? YES ( ) NO (X)		37. CONDITION INTERIOR Good EXTERIOR Good	
		26. LOCAL CONTACT PERSON OR ORGANIZATION			38. PRESERVATION UNDERWAY? YES (X) NO ( )
		27. OTHER SURVEYS IN WHICH INCLUDED			
				40. VISIBLE FROM PUBLIC ROAD? YES (X) NO ( )	
					41. DISTANCE FROM AND FRONTAGE ON ROAD
				6. TOWNSHIP	
					RANGE
				43. HISTORY AND SIGNIFICANCE	
					44. DESCRIPTION OF ENVIRONMENT AND OUTBUILDINGS
				46. PREPARED BY Thomason and Assoc.	
					47. ORGANIZATION
				49. REVISION DATE(S)	
					RETURN THIS FORM WHEN COMPLETED TO: OFFICE OF HISTORIC PRESERVATION P.O. BOX 176 JEFFERSON CITY, MISSOURI 65102 PH. 314-751-5365

PHOTO  
MUST  
BE  
PROVIDED

Site No. \_\_\_\_\_

Indicate the chief topographical features, such as streams and elevations. Also indicate houses and roads. Indicate the site location by enclosing the site area with dotted line. Note scale of map and portion of section included in sketch map. Include drawings, photographs, etc. on additional pages.


**Notes:**

***Please Attach a copy of a topographic map with the site marked on it.***

Property # 198/ 10 Young Street - Natatorium

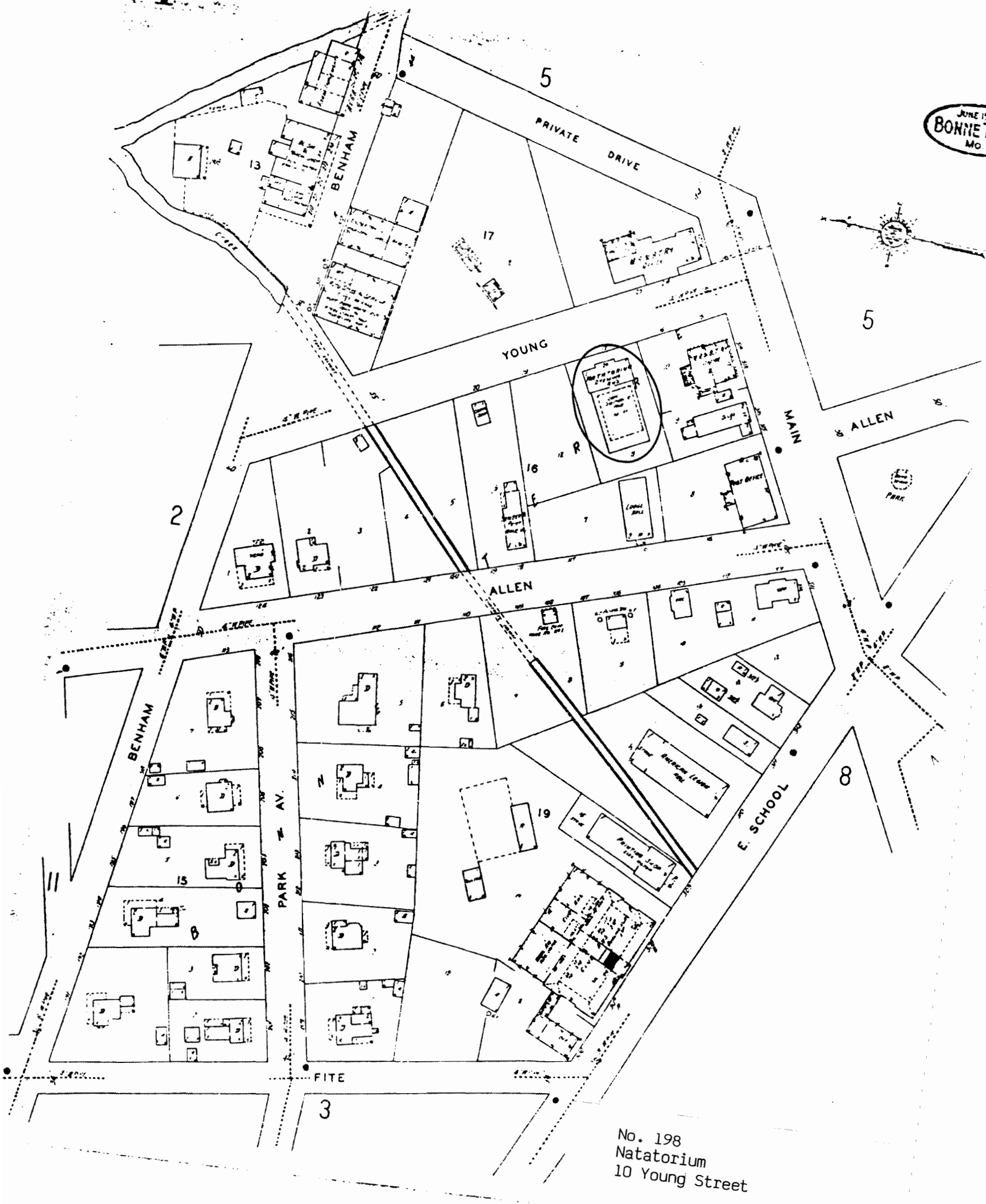
42. Architectural Description: 1 story frame, three bay building built in a central hall plan. The main entrance has an original wood panelled door. At either side of the entrance are paired single light windows. The building has a gable roof with eave returns, paired eave brackets, a circular vent window, and wood shingles in the gable field. At the rear of the building is a central entry alcove with a wood door and fanlight transom. To either side of the central door are wood panelled doors. The interior retains original doors and wainscoting. At the rear of the building was originally a wood structure which housed a swimming pool but this structure has been razed.

43. History and Significance: This building was constructed ca. 1890 and originally housed a library and swimming pool for employees of the St. Joseph Lead Company. Photographs of the building from 1892 show the original section which presently stands and the rear frame sections with a wood truss ceiling and decorative brackets. The library was later moved to its present location on Main Street but the building remained in use as a swimming pool until the mid-20th century when the structure enclosing the pool was razed and the swimming pool itself was filled in. The building is presently under renovation into offices.

44. Description of Environment and Outbuildings: The Natatorium is located on a rectangular urban lot in a commercial and residential area of Bonne Terre.

45. Sources of information: "A History of the St. Joseph Lead Company."

JUNE 1927  
BONNETT  
MO



No. 198  
Natatorium  
10 Young Street











